BIGCOAST FOREST CLIMATE INITIATIVE

Document Prepared by GreenRaise Consulting GmbH

Project Title	BigCoast Forest Climate Initiative
Version	3.1
Date of Issue	07-March-2023
Prepared By	GreenRaise Consulting GmbH
Contact	1010 Vienna, Rudolfsplatz 9/8, Austria Tel: +1 604 619 1585 Email: admin@green-raise.com Website: www.green-raise.com

CONTENTS

1 PROJECT DETAILS 1

1.1 Summary Description of the Project 1
1.2 Sectoral Scope and Project Type 2
1.3 Project Eligibility 2
1.4 Project Design 3
1.5 Project Proponent 4
1.6 Other Entities Involved in the Project 4
1.7 Ownership 5
1.8 Project Start Date 6
1.9 Project Crediting Period 6
1.10 Project Scale and Estimated GHG Emission Reductions or Removals 6
1.11 Description of the Project Activity 9
1.12 Project Location 9
1.13 Conditions Prior to Project Initiation 10
1.14 Compliance with Laws, Statutes and Other Regulatory Frameworks 14
1.15 Participation under Other GHG Programs 17
1.16 Other Forms of Credit 17
1.17 Sustainable Development Contributions 17
1.18 Additional Information Relevant to the Project 20

2 SAFEGUARDS 22

2.1 No Net Harm 22
2.2 Local Stakeholder Consultation 22
2.3 Environmental Impact 23
2.4 Public Comments 23
2.5 AFOLU-Specific Safeguards 23

3 APPLICATION OF METHODOLOGY 30

3.1 Title and Reference of Methodology 30
3.2 Applicability of Methodology 30
3.3 Project Boundary 31
3.4 Baseline Scenario 35

3.5 Additionality 37
3.6 Methodology Deviations 39

4 ESTIMATED GHG EMISSIONS REDUCTIONS AND REMOVALS 40
4.1 Baseline Emissions 40
4.2 Project Emissions 60
4.3 Leakage 61
4.4 Estimated Net GHG Emission Reductions and Removals 67

5 MONITORING 70
5.1 Data and Parameters Available at Validation 70
5.2 Data and Parameters Monitored 79
5.3 Monitoring Plan 94

6 ACHIEVED GHG EMISSION REDUCTIONS AND REMOVALS 99
6.1 Data and Parameters Monitored 99
6.2 Baseline Emissions 105
6.3 Project Emissions 111
6.4 Leakage 114
6.5 Net GHG Emission Reductions and Removals 115

7 REFERENCES 119

APPENDIX 1 – NON-PERMANENCE RISK REPORT 120

APPENDIX 2 – OUTPUT FROM CBM-CFS3 MODEL RUNS 121

APPENDIX 3 – SUPPORTING DATA FILES 123

APPENDIX 4 - SPATIAL NDVI ANALYSIS 125

APPENDIX 5 - VM0012 EQUATIONS 129

APPENDIX 6 – PROJECT AREA POLYGON LOCATION 168

1 PROJECT DETAILS

1.1 Summary Description of the Project

Mosaic Forest Management Corporation (Mosaic) is developing a forest, carbon credit project to create greenhouse gas (GHG) emission reductions and removals by converting privately owned operational forest lands to protected forest lands. The project will be implemented following the Verified Carbon Standard (VCS) VM0012 – Improved Forest Management (IFM) in Temperate and Boreal Forests (LtPF), v1.2 methodology. Mosaic is the timberlands manager for TimberWest Forest Corporation (TimberWest) and Island Timberlands Limited Partnership (Island Timberlands), managing forest planning, operations, and product sales. The project area encompasses properties owned by TimberWest and Island Timberlands, and Mosaic has the authority to implement a carbon crediting project by directing forest planning within the current project activity instance (PAI). The project currently consists of a single activity instance.

The geographic area of the project is located in coastal British Columbia, Canada. The geographic area encompasses the West Coast and South Coast Natural Resource Regions (as defined by the Government of British Columbia Ministry of Forests, Lands, Natural Resource Operations and Rural Development) consisting of an area of approximately 200,000 km^2. The current PAI (defined as the BigCoast Forest Climate Initiative) are within 44,022 ha of TimberWest and Island Timberlands private forest lands located within Managed Forests 7, 8, 19, 21, 65, 68, 74, and 76 (as established under the Private Managed Forest Land Act of British Columbia). This forest carbon project area is non-contiguous, with parcels located throughout Vancouver Island, Cortes Island, and Haida Gwaii. Old forests (aged >120 years), ecologically significant areas, and culturally important areas were targeted for the forest carbon project.

The BigCoast Forest Climate Initiative (BigCoast) intends to implement a Grouped Project. The project area described in this document incorporates specific areas described for initial project activities being implemented throughout the Mosaic managed land base. Additional project activity instances may be implemented within a similar geographical area, allowing for the use of the initial project baseline scenario for additionality assessments.

Prior to project implementation, the PAI was managed for timber harvesting. Mosaic's land management practices account for non-timber values, including carbon emissions as Mosaic recognizes the importance of science-based approaches to improve company carbon performance.

The project scenario converts harvestable, managed forests to conserved forests by stopping timber harvest within the PAI. Over 22,000,000 tonnes of carbon dioxide equivalent (tCO_2e) are anticipated to be reduced from the atmosphere over the 30-year project period (average of 715,834 annually).

1.2 Sectoral Scope and Project Type

Sectoral Scope 14

Improved Forest Management (IFM)

Logged to Protected Forest (LtPF)

BigCoast is a Grouped Project, allowing for the addition of PAIs following project validation.

1.3 Project Eligibility

BigCoast (and specifically the current PAI) satisfies the criteria for the VCS Improved Forest Management – Logged to Protected Forests (IFM-LtPF), as defined in the VCS Standard v4.3 and the applicability conditions as described within the VCS-VM0012 v1.2:

1. The project (and specifically the current PAI) meets the most recent approved criteria for VCS IMF-LtPF eligible projects.
2. The project (and specifically the current PAI) is within the Temperate Global Ecological Zone (as defined by Food and Agriculture Organization of the United Nations (FAO) (FAO, 2001), are forest lands (as defined by the Intergovernmental Panel on Climate Change (IPCC)), and which meet IPCC Good Practice Guidance for Land Use, Land-Use Change, and Forestry (GPG-LULUCF) Tier III inventory and data requirements (IPCC, 2003).
3. The project (and specifically the current PAI) meets the most current approved VCS Standard requirements for ownership, by being able to demonstrate Proof of Right of Use ownership of carbon rights in accordance with VCS requirements:
    a. Mosaic Forest Management, representing TimberWest and Island Timberlands: fee simple ownership of the land, title rights and carbon rights.
4. There are *de minimus* (less than 5%) amounts of illegal, unplanned or fuelwood removals from the PAI in the baseline scenario.
5. The project (and specifically the current PAI) area does not encompass peatland forests as defined by IPCC GPG LULUCF.
6. The total percentage of wetlands within the project area (and specifically the current PAI) is not expected to change as part of the project activities.
7. There is no planned compensatory harvesting on other lands held by owners of the PAI. Activity shifting leakage will be monitored and reported annually as required by VCS standards.
8. The owner of the PAI will not apply organic or inorganic fertilizer in the project scenario.

Future (new) PAI(s) will only be included in the project when the above (and those noted in section 1.4.1) noted eligibility criteria are also met.

1.4 Project Design

BigCoast is a grouped project to allow multiple PAIs to be established within the project area (See Section 1.12). Conditions within the project area at the time of validation have been used to create the baseline scenario and determine project additionality. The baseline scenario and additionality assessments have been completed within one clearly defined geographic area for BigCoast (*Figure 1*). The current project will only include one project activity, implemented under the VM0012 methodology, and initially one PAI. The baseline scenario has been determined for one geographic area, and this same baseline scenario and geographic area will be used for additional PAIs which may be implemented following initial project validation.

A specific capacity limit does not exist for BigCoast due to the assumption that additional project proponents could be included in the future. However individual capacity limits for each project proponent do exist. The current capacity limit of the sole project proponent (i.e., Mosaic) is set by the harvest capacity limits of the lands currently owned by TimberWest and Island Timberlands. Any PAI added in the future by Mosaic, will not exceed this capacity limit.

1.4.1 Eligibility Criteria for the Inclusion of New Project Activity Instances

Inclusion of additional PAI(s) to BigCoast must adhere to the following eligibility criteria:

1. The PAI must meet the applicability conditions defined in the most recent version of the VCS methodology VM0012 – Improved Forest Management in Temperate and Boreal Forests (LtPF), or conditions specified in the applicable methodology selected.
2. The new PAI must utilize all technologies or measures used in this document and must satisfy conditions of the selected methodology. Any novel technologies utilized shall be clearly identified and defined.
3. Technologies or measures shall be applied in a similar fashion as outlined in this project description document.
4. The PAI will utilize the same baseline scenario as described in Section 3.4 or a baseline scenario appropriate to the specified methodology for the geographic area defined in Section 1.12.
5. The PAI(s) will have characteristics with respect to additionality that are consistent with the initial instance of the project and geographic area. Such characteristics include financial and technical parameters or barriers.
6. Additional activity instance(s) must also satisfy inclusion requirements as outlined in the VCS Standard V4.3, Section 3.5 (Project Design).
7. The PAI must use the GHG information systems and controls (or equivalent) in use by the Project Proponent, Project Developer and/or the Implementation Partner.

For clarity, the current PAI meets the eligibility criteria noted above.

1.4.2 GHG Information Systems and Controls

GHG Information systems include but may not be limited to the following:

1. Carbon Budget Model of the Canadian Forest Service (CBM-CFS3)
2. Woodstock Strategic Planning Optimization from Remsoft (or equivalent)
3. Harvested Wood Products model from Zimmfor Management Services Ltd.
4. Emission model from Zimmfor Management Services Ltd.
5. Uncertainty model from Zimmfor Management Services Ltd.

GHG controls include but may not be limited to the following:

1. Standard Operating Procedure – Monitoring; from GreenRaise Consulting GmbH
2. Standard Operating Procedure – Stakeholder Consultation + Engagement; from GreenRaise Consulting GmbH

1.5 Project Proponent

Table 1 Project Proponent information

Organization name	Mosaic Forest Management Corporation
Role in Project	Project Proponent, Listing Representative
Contact person	David Beleznay, P.Eng, RPF
Title	Manager - Hydrology & Terrain
Address	648 Terminal Ave #210, Nanaimo, BC V9R 5E2
Telephone	n/a
Email	david.beleznay@mosaicforests.com

1.6 Other Entities Involved in the Project

Table 2. Other entity information

Organization name	GreenRaise Consulting GmbH
Role in the project	Authorized Representative, Implementation Partner, Project Developer
Contact person	Jason Zimmermann, RPF
Title	Director
Address	1010 Vienna, Rudolfsplatz 9/8, Austria
Telephone	+1 604 619 1585
Email	jason@green-raise.com

Organization Name	Zimmfor Management Services Ltd.
Role in the project	Project Developer
Contact person	Jason Zimmermann, RPF
Title	President
Address	2218-D Airport Drive, Campbell River, BC, V9H 0E2, Canada

Telephone	+1 604 619 1585
Email	jason@zimmfor.com

1.6.1 Roles and Responsibilities

Authorized Representative (GreenRaise Consulting GmbH)

- Communicate with and provide instructions to the Verra Registry on behalf of the Project Proponent(s).
- Designate the account into which VCU's may be deposited

Implementation Partner (GreenRaise Consulting GmbH)

- Work in partnership with the Project Proponent(s) to obtain project validation
- Assist with obtaining verified carbon units through verification audits
- Perform project monitoring requirements (including field work and follow-up required reporting)

Project Developer (GreenRaise Consulting GmbH, Zimmfor Management Services Ltd.)

- Develop and provide all required deliverables for project validation/verification including but not limited to:
    - Project Description Document
    - Project Monitoring Report
    - AFOLU Non-permanence Risk Assessment
    - Completed VCS Tool for the Demonstration and Assessment of Additionality in VCS Agriculture, Forestry and Other Land Use (AFOLU) Project Activities
    - Baseline and project carbon modelling
    - Stakeholder and Community Engagement reference materials
    - Standard Operating Procedures for project implementation and validation

1.7 Ownership

Lands within the project area are owned by TimberWest and Island Timberlands. Mosaic is the timberlands manager for TimberWest and Island Timberlands, managing their forest resources, forest operations, and forest management planning. Mosaic has been given management directive and therefore consent[1] from the property owners to implement the carbon crediting project.

[1] Consent has been provided and services defined in "Schedule A – Scope of Services" in the "Sales and Services Agreements" between Mosaic Forest Management Corporation, Island Timberlands and TimberWest. Notably, Mosaic is to provide Sales, Agency, Purchasing and Marketing Services and shall act in the capacity as Agent for TimberWest and Island Timberlands.

TimberWest and Island Timberlands have made Management Commitments (as required under the Private Managed Forest Land Act) for Managed Forests: 7, 8, 19, 21, 65, 68, 74, and 76. Managed Forests are composed of parcels of land, with each parcel having a unique Parcel Identifier (PID). PIDs are registered with the Government of British Columbia's Register to Land Titles (according to the Land Title Act) administered by the Land Title and Survey Authority of British Columbia. Each parcel is associated with either TimberWest or Island Timberlands. Samples of specific properties included in the project are provided below. Specific legal title will be provided to the validation body for each land parcel upon request.

Refer to Appendix 6 for the list of project polygons and the corresponding ownership (i.e., Island Timberlands and TimberWest).

Table 3: Supporting Property Ownership Information [sample]

Landowner	Managed Forest No.	Land District	Block Number	Parcel Identifier (PID)
TimberWest Forest Corporation	19	15	1339	008-957-436
Island Timberlands Limited Partnership	74	01	84	008-243-727

1.8 Project Start Date

The project start date is January 1, 2018. As of January 1, 2018, TimberWest and Island Timberlands have curtailed harvesting within the PAI of the project area.

1.9 Project Crediting Period

Project activities were initiated January 1, 2018 and will be completed on December 31, 2047. The project crediting period will be 30 years.

1.10 Project Scale and Estimated GHG Emission Reductions or Removals

BigCoast estimates generating more than 300,000 tonnes of CO2e per year making it a large project.

Table 4. Project Scale

Project Scale	
Project	
Large project	X

The estimated annual GHG emission reductions/removals of the project are:

Table 5. Estimated GHG emission reductions and removals

Year	Estimated GHG emission reductions or removals (tCO_2e)
2018	367,621
2019	399,777
2020	428,785
2021	454,128
2022	354,924
2023	775,532
2024	824,484
2025	866,940
2026	904,127
2027	1,133,983
2028	722,314
2029	720,496
2030	720,160
2031	720,158
2032	805,093
2033	726,147
2034	730,387
2035	733,534
2036	736,812
2037	737,440
2038	700,608
2039	696,324
2040	693,371
2041	691,436
2042	687,766

2043	706,435
2044	707,094
2045	707,725
2046	708,272
2047	1,313,149
Total estimated ERs	**21,475,021**
Total number of crediting years	30
Average annual ERs	715,834

1.11 Description of the Project Activity

BigCoast emphasizes the protection of old forests, culturally significant, and ecologically significant forest lands on Vancouver Island and Haida Gwaii within British Columbia, Canada. The Project Proponent will implement the IFM project by reducing GHG emissions through deferral of timber harvest and other forestry related operations. Ecosystem protection is achieved through the conversion of industrial forests to protected forest, increasing carbon retention and avoiding future GHG emissions from logging operations.

Novel technologies, products or services will not be required for project implementation. BigCoast will be implemented following logged to protected forest conservation principles, which include forest health monitoring, and property supervision. Low levels of timber harvest may be required for forest health maintenance, as deemed necessary. Emissions from forest health management shall be tracked and accounted for in carbon flow projections.

As the Project Proponent, Mosaic will oversee the implementation of the project, including all maintenance activities such as monitoring and subsequent verification events. Currently, no other entities (i.e., communities, other organizations) are directly involved in the implementation of the project, however, other entities could be included in the future as an additional proponent(s) as part of the grouped project.

The project is not located within a jurisdiction covered by a jurisdictional *REDD+* program.

1.12 Project Location

The PAI is located within TimberWest and Island Timberlands privately owned forest lands. The geographic project area includes Vancouver Island & Coastal Mainland, and Haida Gwaii. Areas bordering the project area include a mixture of operational forest lands, crown lands, private lands, and municipal boundaries. The current extent of the PAI is described by the geodetic coordinates within Table 6 below, Appendix 6, map(s) within Section 3.3 and in the associated KML file located within the Verra Registry.

Table 6 Project geographic boundary

	Extent Coordinates			
Coordinate System	North	South	East	West
GCS_WGS_84	53.8237	48.3803	-123.6	-132.3993

1.13 Conditions Prior to Project Initiation

Ecosystem type: The PAI (which is comprised of multiple polygons (parcels)) includes low elevation forests near rivers and estuaries, mid elevation foothills, and sub alpine forests within coastal British Columbia hosts a wide diversity of ecosystems, which vary with elevation. The project includes a gradient of low elevation coastal forests, to high alpine and subalpine mountain ecosystems. Vancouver Island is the most mountainous region of the project area, where forests reach a maximum elevation of 1650m (Green and Klinka 1997).

British Columbia classifies ecosystems into Biogeoclimatic (BEC) Zones. Each zone is further defined using subzones and variants. The BEC classification system is an important tool used by foresters and ecologists to describe site conditions, which influence stand structure, tree and vegetation species present, flora and fauna, and wildlife species. A full list of BEC zones and their descriptions can be found in Table 5 (British Columbia Forest Service 1999). The soils of coastal British Columbia are composed of a broad spectrum, and are from the Podzolic, Brunisolic, Regosolic, Gleysolic, and Organic orders (Keser and Pierre 1973).

Current and historical land-use: The conditions existing prior to the initiation of the BigCoast Forest Climate Initiative are the same as the baseline scenario. Refer to Section 3.4 for a full description of the baseline scenario.

The geographical extent of BigCoast contributes to a wide range of pre-project site conditions. The selected areas are within Mosaic's operational timber harvest land base and were previously managed for timber harvest.

Historical land use surrounding the project area is primarily related to timber harvest operations. TimberWest and Island Timberlands have maintained timber harvest operations on coastal British Columbia for more than 20 years. The Project Proponent manages the harvesting operations of both entities on private lands and manages a replaceable forest license volume in the Great Bear Rainforest, the North Island Timber Supply Area, and Tree Farm License 47. In addition to harvest operations, the Project Proponent maintains several campgrounds available for public use within their lands.

The land within the project area has not been cleared of native ecosystems within 10-years of the project start date.

Table 7: Biogeoclimatic zones within the project activity instance

BEC Zone	Distribution	Climate	Vegetation
CDFmm	The CDFmm is restricted to low elevations along southeast Vancouver Island from Bowser to Victoria, the Gulf Islands south of Cortes Island, and a narrow strip along the Sunshine Coast near Halfmoo	The CDFmm lies in the rainshadow of the Vancouver Island and Olympic mountains resulting in warm, dry summers and mild, wet winters. Growing seasons are very long and feature pronounced water deficits on zonal and drier sites. The CDFmm represents the mildest climate in Canada.	Forests on zonal sites are dominated by Fd, as well as Bg and Cw. The understorey is dominated by salal, dull Oregongrape, ocean-spray, and Kindbergia oregana. Less prominent species include baldhip rose, snowberry, western trumpet honeysuckle, vanillaleaf, and Rhytidiadelphus triquetrus. Drier sites are characterized by the presence of Garry oak and arbutus, as well as numerous members of the lily family.
CMAunp	the Coastal Mountain-heather Alpine Zone occurs along the winward spine of the Coast Mountains and the mountains of Vancouver Island and Haida Gwaii where the snowpack is deep and summers are moderated by maritime influences. Alpine typically begins at 1600m in the south of the province.	Temperatures are cole for most of the year, with much wind and snow. Temperatures remain low throughout the growing season. Mean annual temperatures range from 0 to 4 C, and average monthly temperatures stay below 0 C from 7 to 11 months of the year. Alpine zones receive heavy precipitation, most of it as snow.	The treeline in this environment is lowered by heavy and prolonged snow cover and van be as much as 900m lower than in the alpine of comparable latitudes in the dry interior. Vegetation in the apline can belush near the treeline but becomes sparser with elevation. At the treeline, the interface betweeen the subalpine parkland and the true alpine occurs, createing a mosaic of stunted "krummholz" tree patches and meadow or alpine tundrea. Treeline trees are mostly mountain hemlock, yellow-cedar, and subalpine fir. Mountain-heathers are common. Lower alpine elevations include an abundance of alpine and mountane species.
CWHmm1	The CWHmm1 is mainly restricted to Vancouver Island where it occurs along the leeward side of the Vancouver Island Ranges above the CWHxm subzone. It also occurs at higher elevations on Quadra, Sonora, and West and East Thurlow islands. Elevational limits range from approximately 450 to 700 m (above the CWHxm if	The CWHmm1 has climatic conditions intermediate between the CWHxm and the CWHvm subzones. It has moist, mild winters and cool but relatively dry summers. Historically, dry summers have occasionally resulted in stand-replacing wildfires, which have contributed to the abundance of Fd in this variant. Climatic data are unavailable for the CWHmm1.	Forests on zonal sites are dominated by Hw, Ba, and Fd. Shrub layers commonly include red huckleberry, Alaskan blueberry, and, to a lesser extent, salal and dull Oregon-grape. Hylocomium splendens, Rhytidiadelphus loreus, and Rhytidiopsis robusta dominate the well-developed moss layer.

BEC Zone	Distribution	Climate	Vegetation
	present), although it extends lower in isolated cases.		
CWHmm2	The CWHmm2 occurs at higher elevations along the leeward side of the Vancouver Island Ranges, below the MH zone. Elevational limits range from approximately 700 to 1100 m.	Compared with the submontane variant, the CWHmm2 has cooler temperatures, shorter growing seasons, and heavier snowfall, with snowpacks persisting throughout the winter. Like the submontane variant, the CWHmm2 has a growing season water deficit from the rainshadow effect of the Vancouver Island mountains. Climatic data are lacking for this variant.	: Forests on zonal sites are dominated by Hw, Ba, Fd, and minor amounts of Yc and Hm (more common at upper elevations and on wetter sites). The understorey features abundant Alaskan blueberry and lesser amounts of salal, oval-leaved blueberry, and black huckleberry. Rhytidiopsis robusta, Rhytidiadelphus loreus, and Hylocomium splendens dominate the well-developed moss layer.
CWHvh1	The CWHvh1 occurs in hypermaritime areas of the south coast. It is restricted to a narrow coastal fringe on the outer coast of Vancouver Island from near Port Renfrew to Quatsino Sound. It widens north of Quatsino Sound, covering the northern end of Vancouver Island. The elevational limits range from sea level to approximately 200 m (higher in the north).	The CWHvh1 is cool with very little snowfall. The proximity to the Pacific Ocean moderates' temperatures throughout the year. Fog, cloud, and drizzle are common throughout the year. Precipitation varies widely in this unit, with lowest values occurring in the local rainshadow on the northeastern part of Vancouver Island at Bull Harbour.	Forests on zonal sites are dominated by Hw, accompanied by Ba, Cw, and minor amounts of Yc (in the northern part). Major understorey species include salal, Alaskan blueberry, red huckleberry, deer fern, Hylocomium splendens, and Rhytidiadelphus loreus. Evergreen huckleberry is a minor species on zonal sites, but more common on drier sites. Bog ecosystems occur commonly on subdued terrain.
CWHvm2	The CWHvm2 occurs at higher elevations, above the CWHvm1. Elevational limits range from approximately 650-1000 m in the south to 450-800 m in the north. It grades into the MH zone above.	The CWHvm2 has a wet, humid climate with cool, short summers and cool winters featuring substantial snowfall. Compared with the submontane variant, the CWHvm2 has cooler temperatures, shorter growing seasons, and heavier snowfall, with snowpacks persisting throughout the winter.	Forests on zonal sites are dominated by Hw, Ba, and, to a lesser extent, Cw, Yc, and Hm. The latter two species become more common with increasing elevation and wetter sites. Major understorey species include Alaskan blueberry, five-leaved bramble, Hylocomium splendens, Rhytidiadelphus loreus, and Rhytidiopsis robusta.
CWHwh1	The CWHwh1 is restricted to Haida Gwaii where it occurs at lower elevations on the leeward side of the Queen Charlotte Ranges. The elevational limits range from sea level to approximately 350 m (250 m approaching the CWHvh2 to the west).	The CWHwh1 has mild, wet winters with little snowfall, and cool moist summers. Occasional warm dry periods during the summer reflect the rainshadow effect of the Queen Charlotte Ranges. The overall temperature regime is mild due to the moderating effect of the Pacific Ocean. Cloud and fog are frequent throughout the year.	Forests on zonal sites are dominated by Hw, Cw, and Ss. Mosses dominate the understorey with Hylocomium splendens, Rhytidiadelphus loreus, and Rhizomnium glabrescens occurring most commonly. The herb and shrub layers are sparse, probably due to heavy deer browsing. Very old successional stages are increasingly dominated by Cw. Subdued terrain on the Queen Charlotte 61 Lowlands and eastern

BEC Zone	Distribution	Climate	Vegetation
			Skidegate Plateau have extensive bogs and nutrientvery poor to - poor, Cw, Hw, salal-dominated stands.
CWHwh2	The CWHwh2 is restricted to Haida Gwaii where it occurs above the CWHwh1 throughout the eastern Skidegate Plateau and eastern Queen Charlotte Ranges. Elevational limits range from approximately 350 to 600 m.	The CWHwh2 is cooler and wetter than the CWHwh1 below it and has greater snowfall and a more persistent snowpack. Low cloud and fog likely influence this variant more than the submontane variant. There are no long-term climate data to characterize this unit.	Forests on zonal sites are dominated by Hw, Cw, and Yc, with Ss occurring less commonly. Minor amounts of Hm may occur but vigour is poor. The understorey is dominated by mosses and liverworts, including Hylocomium splendens, Rhytidiadelphus loreus, and Scapania bolanderi. The herb and shrub layers are sparse, probably due to heavy deer browsing.
CWHxm1	The CWHxm occurs at lower elevations along the east side of Vancouver Island (above the CDF where present) as far north as Kelsey Bay, and on the islands around southern Johnstone Strait. It also occurs inland on Vancouver Island along major valleys from Nimpkish Valley in the north to Cowichan Valley in the south. Elevational limits range from sea level (or above the CDFmm where present) to approximately 700 m. Near the wetter parts of its distribution, the upper limit is lower (e.g., 150 m on Gambier and Bowen islands, and in the Fraser Valley).	The CWHxm has warm, dry summers and moist, mild winters with relatively little snowfall. Growing seasons are long, and feature water deficits on zonal sites.	Forests on zonal sites are dominated by Fd, accompanied by Hw and minor amounts of Cw. Major understorey species include salal, dull Oregon-grape, red huckleberry, Hylocomium splendens, and Kindbergia oregana. Less common species include vanilla-leaf, sword fern, twinflower, and bracken.
CWHxm2	Same as CWHxm1	Same as CWHxm1	Same as CWHxm1
CWHvm1	The CWHvm1 is the most extensive biogeoclimatic unit in the Vancouver Forest Region. It occurs on the windward slopes of Vancouver Island as far south as Jordan River, and on both sides of Vancouver Island north of Kelsey Bay. Its northern limit	The CWHvm1 has a wet, humid climate with cool summers and mild winters featuring relatively little snow. Growing seasons are long. Although precipitation is high, it can vary considerably, from lower values in the local	Forests on zonal sites are dominated by Hw, Ba, and lesser amounts of Cw. The understorey generally features a welldeveloped shrub layer dominated by red huckleberry and Alaskan blueberry, and a well-developed moss layer dominated by Hylocomium splendens and Rhytidiadelphus

BEC Zone	Distribution	Climate	Vegetation
	on Vancouver Island occurs just north of Port Hardy. The elevational limits range from sea level (or above CWHxm or CWHdm if present) to approximately 650 m (600 m on Vancouver Island).	rainshadow of northeastern Vancouver Island (Port Hardy, Port Alice, Coal Harbour, and Alice Lake 58 areas), to the highest values where air masses lift over steep mountains (e.g., Ocean Falls).	loreus. Herbs are sparse and include minor amounts of deer fern, five-leaved bramble, bunchberry, and queen's cup. Subdued terrain on the west coast and northern end of Vancouver Island features very old successional stages dominated by Cw, Hw, and salal.
MHmm1	The MHmm1 occurs at high elevations on Vancouver Island and in maritime areas of the mainland coast. The lower elevational limit is between 800 and 1000 m and the upper limit is between 1100 and 1350 m.	The MHmm1 has long, wet, cold winters and short, cool moist summers. Frozen soils are rare due to the insulating snowpack but growing season frosts are common. Total snowfall is high, resulting in substantial snowpacks that can persist into July.	Forests on zonal sites are dominated by Ba and Hm, and, to a lesser extent, Yc. Alaskan blueberry, oval-leaved blueberry, and Rhytidiadopsis robusta are prominent in the understorey. Vegetation and stand characteristics in the MHmm1 are strongly influenced by local topography, which affects timing and pattern of snowmelt.

1.14 Compliance with Laws, Statutes and Other Regulatory Frameworks

In British Columbia, these lands are subject to the Private Managed Forest Land Act (2003). Lands are categorized based on Section 24 of the Assessment Act, which restricts landowners of large properties (≥25 ha and managed as a single unit) of managed forests to the management of their property for forestry and forestry related uses. The Private Managed Forest Land Act sets out forest land objectives for soil conservation, water quality, fish habitat, critical wildlife habitat and reforestation. These objectives prescribe forest management practices and outcomes on private managed forest land, accounting for environmental, social, and economic benefits of forest management. An extensive list of legislation governs forest management activities in British Columbia, which includes but is not limited to the Acts and associated regulations as presented in Table 8: Relevant legislation governing private forest land management

Table 8: Relevant legislation governing private forest land management

Legislation	Description
Assessment Act	The Assessment Act describes the criteria for "managed forest land" status, which separates this class of private land use for taxation purposes. Regulations under this act dictate the minimum forest management activities required for managed forest land certification. Annual reporting of activities and plans are required under these regulations.
Environmental Management Act	This Act regulates the environment including air, land, water, and all other external conditions or influences under which humans, animals and plants live or are developed. It also regulates environmental emergencies and the disposal of wastes. It deals with packaging, containers, permitting, spill prevention and reporting, abandonment, sewerage, contaminated sites (site profiles, investigations, remediation), clean air and emissions.
Hazardous Waste Regulation	This regulation controls the storage, handling, and disposal of special wastes. Some of the requirements include Registration with the Ministry of Environment if sufficient quantities of wastes are generated in a 30-day period; Obtaining a storage permit if sufficient quantities of wastes are generated; Obtaining a consignor identification number, or BCG number if necessary; and Monitoring the quantities of wastes generated and reporting any changes.
Integrated Pest Management Act	This act regulates the use of pesticides. It requires the licensing of sales of pesticides; certification for application and sales; an approved plan including public advertisement and potential response; appeal procedures; inspection and seizure powers.
Land Act	This Act regulates use and sale of Crown land within BC and is administered by the Ministry of Forests, Lands and Natural Resource Operations and Rural Development (MFLNRORD). Applications for log handling operations are submitted to MFLNRORD, given that most applications require a lease of Provincial foreshore land. MFLNRORD then refers the applications to relevant federal and provincial agencies for comment.
Migratory Birds Convention Act	Implements the Convention on the Protection of Migratory Birds in Canada and the US.
Navigable Waters Act	This Act regulates activity in, around, under and over navigable waters. The Act is administered by Navigable Waters Protection Division, Transport Canada. Navigable waters are defined and listed under the Act.
Plant Protection Act	Protect plant life and the agriculture and forestry sectors by preventing import, export and spread of pests and by controlling or eradicating pests in Canada.
Private Managed Forest Land Act	This act regulates private land designated as Managed Forest. The Acts and regulations provide for permitted uses, protection of key public environmental values of water quality, fish habitat, soil conservation and critical wildlife habitat and a requirement for reforestation. Certain sections of Acts and Regulations for Crown Land apply to Private Managed Forest Lands such as timber marking, fire control and suppression and noxious weeds.
Private Managed Forest Land Regulations	Regulations under the Private Managed Forest Land Act respecting requirements and constraints for management of soil conservation, water quality and fish habitat and respecting requirements and constraints for management of critical wildlife habitat on "identified land"; as well as the administration of the Private Managed Forest Land Council.
Professional Governance Act	The Act provides a consistent framework for governance of self-regulated professions, and to ensure those professions are regulated to protect the public

Legislation	Description
	interest. A self-regulated profession is any profession that is regulated by its members
Species at Risk Act (SARA)	Prevent wildlife species from being extirpated or extinct, provide for recovery of wildlife species that are extirpated, endangered or threatened as a result of human activity and manage species of special concern.
The Canadian Environmental Protection Act (CEPA)	Although mostly confined to federal lands and facilities, this act pertains to coastal forest operations in the areas of ocean dumping regulations and navigable waters. Dredgate disposed of at federal marine ocean disposal sites are permitted through this act.
The Fisheries Act	This focus of this Act is to protect the productivity of recreational, commercial and Aboriginal fisheries. S35 requires that no person shall carry on any work or activity that results in the harmful alteration, disruption or destruction of fish habitat. Activities essential to forest harvesting which may involve exceptions of a minor or marginal nature can be carried out only with expressed consent of fisheries officers. Other activities involving more significant alterations may occasionally be approved provided that it includes a plan, which incorporates mitigation resulting in no net loss of habitat.
Transport of Dangerous Goods Act	This act prohibits the handling of dangerous goods (classified under the act) unless specified safety requirements are adhered to. This includes transportation requirements; powers of inspection, detection and removal; and documentation.
Transportation of Dangerous Goods Act	Safety requirements related to the handling and transport of hazardous substances (e.g., fuel).
Vancouver Island Land Use Plan (VILUP)	A higher-level plan covering Vancouver Island (including Quadra Island) that became effective in 2000.
Water Sustainability Act	This act regulates the use of water in the province. It allows for the issuing of water licenses and grants approval authorizing changes in or about streams such as crossing structures.
Wildfire Act	This Act regulates the requirements for reporting and suppressing fire, equipment and patrol requirements and shutdown and reduced work criteria.
Wildlife Act	This Act regulates activities that may impact bird's eggs and/or nests. A person commits an offense if the person possesses, takes, injures, molests or destroys a bird or its egg, or the nest of an eagle, peregrine falcon, gyrfalcon, osprey, heron or burrowing owl.

Municipal Legislation

Lands within municipal boundaries fall under local bylaws if they do not have Managed Forest status. Lands outside incorporated municipalities fall under zoning and other regional district bylaws. Bylaws fall under the Provincial Local Government Act. Project activities do not disobey any applicable bylaws as outlined under the Provincial Local Government Act.

1.15 Participation under Other GHG Programs

1.15.1 Projects Registered (or seeking registration) under Other GHG Program(s)

A portion of the project area was previously registered under the Strathcona Ecosystem Conservation Project. This carbon project followed the British Columbia Forest Carbon Offset Protocol 1.0 (FCOP 1.0) and was classified as an Improved Forest Management Project. Project activities followed the BC Emissions Offset Regulation. The areas that were verified (2011-2012) and have an offset permanence agreement with the Pacific Carbon Trust have been excluded from BigCoast. FCOP 1.0 is no longer a recognized protocol and the Strathcona Project has not been grandfathered under the current legislation.

1.15.2 Projects Rejected by Other GHG Programs

The project has not been rejected by any other GHG programs.

1.16 Other Forms of Credit

1.16.1 Emissions Trading Programs and Other Binding Limits

The project does not reduce GHG emissions from activities that are included in an emissions trading program or any other mechanism that includes GHG allowance trading.

1.16.2 Other Forms of Environmental Credit

The project has not sought or received another form of GHG-related credit, including renewable energy certificates,

1.17 Sustainable Development Contributions

1.17.1 Sustainable Development Contributions Activity Description

The Project Proponent will contribute to sustainable development as defined by and tracked against the United Nations Sustainable Development Goals (SDGs). The Project Proponent's contribution to (at minimum) SDGs 6 (Clean Water and Sanitation), 12 (Responsible Consumption and Production), 13 (Climate Action), 14 (Life Under Water) and 15 (Life on Land) is illustrated through the following initiatives:

1. Group Activity 1 - Sustainable Forest Management:
   This relates to on-going implementation, maintenance, and certification to a recognized third-party forest certification standard on privately owned forestlands. The certification requires measures to be implemented to protect water quality, biodiversity, wildlife habitat, species at risk and forests with exceptional conservation value. This sustainable forest management certification requires on-going monitoring, reporting and annual external audits (registration and surveillance) by accredited third parties.

2. Group Activity 2 - Climate Improvement Initiative:
   As outlined in this Project Description Document, the Project Proponent intends to implement a carbon offset project to create greenhouse gas (GHG) emission reductions and removals by converting privately owned operational forest lands to protected forest lands. By stopping timber harvest within the PAI, an estimated 22,000,000 tonnes of carbon dioxide equivalent (tCO2e) will be reduced from the atmosphere during the life of the project. This project requires on-going monitoring, as well as validation/verification audits by accredited third parties.
3. Group Activity 3 – Aquatic Ecosystem Enhancement Initiative:
   This initiative relates to water and drainage quality, and watershed management. Continued quality standards and certification occurs through recognized third-party qualified inspections with measures implemented to protect water quality and drainage improvements at working facilities, and ecosystem biodiversity through watershed protection measures and ongoing support for fish stewardship and research projects for the enhancement of salmon stocks.

Nationally stated sustainable development priorities have been communicated by the Government of Canada via their Sustainable Development website[2] and specifically within the draft Federal Sustainable Development Strategy (2022 to 2026). While this draft strategy intends to outline targets and measures with a focus on the environmental aspects of the 17 SDGs, it is directed at 99 organizations across the federal government. As the Project Proponent is not an organization of the federal government, no monitoring or reporting provisions relating to BigCoast's potential contributions to achieving nationally stated sustainable development properties apply.

1.17.2 Sustainable Development Contributions Activity Monitoring

BigCoast activities implemented during this monitoring period results in SD contributions and benefits by providing plant and wildlife biodiversity through ecosystem management and conservation; climate improvement by reducing and removing GHGs with the implementation of a LtPF. carbon project and improves water quality and associated biological dependencies via watershed protection and measures.

[2] https://www.canada.ca/en/services/environment/conservation/sustainability/federal-sustainable-development-strategy.html

Table 9: Sustainable Development Contributions

Row number	SDG Target	SDG Indicator	Net Impact on SDG Indicator	Current Project Contributions	Contributions Over Project Lifetime
1)	6.6	Clean Water + Sanitation: Protect and restore water-related ecosystems, including mountains, forests, wetlands, rivers, aquifers, and lakes	Implemented activities to increase	Protect watershed areas (ha) from degradation from activities, including timber harvesting, road construction activities	Contribution to improvement of water quality and watershed drainages through protection of 44,022 Ha
2)	12.2	Responsible Consumption + Production: Achieve the sustainable management and efficient use of natural resources	Implemented activities to increase	Volume harvested is <= the Annual Allowable Cut (or within the acceptable range and consistent with long term modeling)	Forestland is certified to a recognized third-party sustainable management standard
3)	13.0	Climate Action: Tonnes of greenhouse gas emissions avoided or removed	Implemented activities to increase	By conserving 44,022 ha of temperate boreal forest, the BigCoast Carbon Project has prevented the release of 1.5 million tonnes of carbon into the atmosphere during the monitoring period	Prevent the release of an estimated 22 million tonnes of carbon into the atmosphere
4)	14.0	Life Under Water: Number of fish (anadromous) stewardship projects.	Implemented activities to increase	By supporting the number of (+10) aquatic stewardship projects within the project area.	Support +10 fish (anadromous)/aquatic stewardship projects.

5)	15.2	Life on Land: Promote the implementation of sustainable management of all types of forests, halt deforestation, restore degraded forests and substantially increase afforestation and reforestation globally	Implemented activities to increase	Promote reforestation by other landowners through seedling donations from own stock.	Number of seedlings donated to landowners from 2017-2022 >+100,000

1.18 Additional Information Relevant to the Project

1.18.1 Leakage Management

The Project Proponent will provide evidence that no compensatory harvesting has been initiated to account for lost timber volumes incurred during the carbon project. Supporting evidence may include harvest volume summaries or financial statements to show that no additional land acquisition will be made with the sole intention of replacing harvest which has been deferred through the creation of BigCoast.

Further information regarding a leakage monitoring plan will be provided within the Section 5.3.

1.18.2 Commercially Sensitive Information

Commercially sensitive information has been excluded from the public version of the project description. This information pertains to the following:

a) Section 2.4; Due to confidentiality concerns, comments associated with the Local Stakeholder Consultation process will not be made publicly available, however were provided to the VVB at the time of validation and will be made available at subsequent verification events.

b) Section 4.3.2.; Table 16: Project Proponent's Market and product table; Table 18: Re-assessment of markets; Table 19: Percent of market supplied.

c) Section 4.3.2; Barrier Analysis (Step 2 commentary)

d) Section 4.3.1; Step 1 reference to gross hectares and Timber Harvesting Landbase (hectares)

e) Section 5.3.3; Table 21: Project Plot Geographic Locations

f) Appendix 1; Table 2: Ecosystems and Disturbance Types for Mosaic Lands

1.18.3 Further Information

As part of Mosaic's project development efforts, Project Extension Agreements have been reached to enable important Indigenous research on the project lands and marine research adjacent to project lands in the region through funding derived from the sale of VCUs from this project. These agreements

with Makeway Charitable Society – Indigenous Protected & Conserved Areas (IPCA) Innovation Program and the Pacific Salmon Foundation extend cultural, ecological and marine climate research programs by providing funds that these two not-for-profit organizations will leverage for their existing programs.

No further information beyond what has been provided within the sections of this project listing document have bearing on the eligibility of the project, the net GHG emission reductions or removals.

2 SAFEGUARDS

2.1 No Net Harm

There are no known or anticipated potential negative and socio-economic impacts related to BigCoast specifically due to the nature of the initiative being the retention of natural forests. Following the procedures described within the GreenRaise, Greenhouse Gas – Stakeholder Consultation + Engagement (SOP) a Life Cycle and Aspects analysis was conducted. Refer to Section 2.5 below for a full description of this process.

2.2 Local Stakeholder Consultation

Local stakeholder consultation was conducted for a 30-day period from April 21, 2022, and May 21, 2022, prior to project validation. Consultation was conducted both via electronic documents delivered by email, numerous group information sessions, as well as an in-person via "Town Hall" meetings held on:

- April 25, 2022, within the community of Qualicum, BC;
- April 26, 2022, within the community of Duncan, BC;
- May 4, 2022, within the community of Port Alberni, BC; and
- May 10, 2022, within the community of Haida Gwaii.

Meetings were organized by the Project Proponent and attended by the Project Developer and Implementation Partner. Attendance was taken at the Town Hall meetings and is kept on file. Project information relating to the design and implementation, any risks, costs or benefits to local stakeholders, all relevant law and regulations covering workers' rights in Canada, and the validation and verification process was provided via the GreenRaise website (https://green-raise.com/projects/). Links to the Verra Project Registry are also provided on the GreenRaise website. If required throughout the life of the project, any additional information that is required to be communicated to local stakeholders will follow the same process of electronic correspondence via email and information provided via the GreenRaise website.

Online forms were made available on the GreenRaise website and comments submitted through BigCoast or proponent websites were used to collect stakeholder comments and feedback. Comments received through other means (i.e., Town Halls or direct emails) were collected and stored within the Project Proponents Salesforce[3] database.

The feedback forms will remain accessible to the public throughout the lifetime of the project, allowing for continual stakeholder engagement.

Response, and any required project design updates to the project design relating to comments received from Stakeholders were also tracked. All consultation information will be made available to the VVB during project Validation and Verification. Refer to the GreenRaise GHG –Stakeholder Consultation + Engagement SOP for additional details relating to Stakeholder consultation processes.

[3] https://www.salesforce.com/ca/

To date, 11 comments were received through the local stakeholder consultation process. These comments have been summarized, along with the response from the project proponent and will be made available to the VVB during the validation audit. For privacy reasons, public comment information will not be shared publicly.

2.3 Environmental Impact

An environmental impact assessment was not required for BigCoast.

2.4 Public Comments

Due account of all public comments received was completed by the project proponent. No comments were received during the Verra public comment period. As stated above, all comments, and responses (associated with the Local Stakeholder Consultation process), are kept on file. Due to confidentiality concerns, comments will not be made publicly available, however were provided to the VVB at the time of validation and will be made available at subsequent verification events.

2.5 AFOLU-Specific Safeguards

Refer to the GreenRaise GHG – Stakeholder Consultation + Engagement SOP for details relating to the process used to determine local stakeholder identification. Additionally, the SOP outlines the Life Cycle and Aspect Analyses used to determined risks to local stakeholders and their resources.

Table 10 below outlines the identified aspects, impacts, potential risks, risk category (based on Table 1 within the GreenRaise SOP), risk ranking (based on the Risk Ranking Matrix within the GreenRaise SOP), affected stakeholder category and mitigation measures applied (if any).

Table 10: Aspects Analysis Results

Activity	Aspect	Impact	Potential Risk to local Stakeholders (Stakeholder Category)	Risk Category	Risk Rating and Justification	Mitigation Measures (Implemented by project proponent)
Halting/ reduction of harvesting activities: Logged to Protected Forest (LtPF),	Reduced/ no requirement for harvesting labour	Loss of income/ livelihood	Loss of income to local communities could result in the degradation of local communities (i.e., reduction in community resources, loss of community members due to moving, etc.). (Social, Economic)	Social/ Socio economic	**Moderate** – Project Proponent will not be halting all operations, only a portion of operations within the project area.	Project Proponent will continue to offer employment opportunities on the remainder of their forest lands.
	Reduction/ no requirement for energy (fuel) consumption	Loss of income/ livelihood	Loss of income to local economy due to reduced need for fuel. (Social, Economic)	Social/ Socio economic	**Low** – Project Proponent will not be halting all operations, only a portion of operations within the project area	

Activity	Aspect	Impact	Potential Risk to local Stakeholders (Stakeholder Category)	Risk Category	Risk Rating and Justification	Mitigation Measures (Implemented by project proponent)
	Reduction of fuelwood produced	Loss of wood for heating/ fuel purposes	Loss of access to fuel source for home heating (Social)	Social/ Socio economic	**Low** – Continued harvests in areas outside of the project areas are intended to produce fuelwood for local communities.	
	Public Access reduced or denied	Public recreation opportunities reduced or denied	Increase in illegal trespass instances. Reduced public health (mental and physical) due to reduced access to recreation (Social, Economic)	Social/ Socio economic Traditional/ Human Rights	**Low** – Public access will not be reduced in project scenario	
		Public access for foraging/ hunting purposes reduced or denied	Increase in illegal trespass instances. Reduced access to food sources (Social, Economic)	Social	**Low** – Public access will not be reduced in project scenario	

Activity	Aspect	Impact	Potential Risk to local Stakeholders (Stakeholder Category)	Risk Category	Risk Rating and Justification	Mitigation Measures (Implemented by project proponent)
	Reduction in harvesting/ controlled burns for purposes of fire prevention	Increase risk of forest fire	Local communities exposed to higher risk of forest fire. Adjacent forest owners at risk of commodity loss due to forest fire spread. (Social, Economic, Environmental, Forest Agencies).	Environmental	**Low** – Project Proponent does not utilize controlled burns. Fire hazard assessments will continue to be conducted in areas where annual monitoring is conducted	
	Complete termination of project area maintenance	Road failure	Increased landslide risk to local communities. Watershed/ water quality degradation due to landslides and lack of sediment control. Loss of access to adjacent forest lands due to road failure. (Social, Economic, Environmental, Forest Agencies)	Environmental	**Low** – Project Proponent will continue maintenance of the project area (i.e., project area is included within Project Proponent's managed forest lands.	

Activity	Aspect	Impact	Potential Risk to local Stakeholders (Stakeholder Category)	Risk Category	Risk Rating and Justification	Mitigation Measures (Implemented by project proponent)
		Pest or Disease Outbreak	Spread of disease to local community forests/ adjacent forest lands. Watershed/ water quality degradation due to transition to low productivity stands (Social, Economic, Environmental, Forest Agencies)	Environmental	**Low –** annual monitoring along with continual pest management within project area will continue to occur.	
		Public safety	Increase in accident or injury within project area accessible to public (Social)	Social/ Socio - economic	**Low –** public access will not change due to the project scenario	
	Property rights are undefined/ disputed	Loss of property rights	Project encroaches on private property Project encroaches on government property Project relocates people off their lands (Social, Economic)	Legal Social/ Socio economic	**N/A** – Project Proponent property rights have been verified and are not disputed	Additional measures: refer to *Respect for Local Stakeholder Resources: Property Rights (GHG Safeguards SOP)*

Activity	Aspect	Impact	Potential Risk to local Stakeholders (Stakeholder Category)	Risk Category	Risk Rating and Justification	Mitigation Measures (Implemented by project proponent)
	Participation in project design, implementation, and/or consultation	Safety of local stakeholders	Increased risk to stakeholder safety due to opposing opinions, cultural/ religious differences, land holder grievances or disputes, government or local oppression of freedom of expression. (Social, Research Institutes and Universities)	Social/ Socio economic	**Low** – Refer to Universal Control; There is no evidence of the suppression of freedom of speech within Canada.	Universal Control = All stakeholder contact information (Name, Address, etc.) will be kept confidential. Stakeholder responses will be number coded as to keep public record of responses anonymous.

2.5.1 Grievance Redress Procedure

GreenRaise has developed a Grievance Redress procedure which is outlined within the GHG – Stakeholder Consultation + Engagement SOP. Similar to the process for Stakeholder Consultation, the Grievance Procedures as well as a Grievance Submission Form are posted on the GreenRaise website (https://green-raise.com/projects/). All grievances submitted to GreenRaise will be tracked utilizing the Grievance Record Database.

3 APPLICATION OF METHODOLOGY

3.1 Title and Reference of Methodology

The VM0012 Improved Forest Management in Temperate and Boreal forests (LtPF) v1.2 methodology has been selected for project implementation. Additional tools utilized include:

- AFOLU Non-Permanence Risk Tool: VCS Version 4 (Procedural Document, 19 September 2019)
  No additional application conditions are required through the use of this tool.
- VT0001 – Tool for the Demonstration and Assessment of Additionality in VCS Agriculture, Forestry, and Other Land Use (AFOLU) Project Activities – Version 3.0, Sectoral Scope 14. This tool is applicable under the following conditions:
  - AFOLU activities are the same or similar to the proposed project activity on the land within the proposed project boundary performed with or without being registered as the VCS AFOLU project shall not lead to violation of any applicable law even if the law is not enforced. The project activities do not violate any legislation.
- The use of this tool to determine additionality requires the baseline methodology to provide for a stepwise approach justifying the determination of the most plausible baseline scenario. Project proponent(s) proposing new baseline methodologies shall ensure consistency between the determination of a baseline scenario and the determination of additionality of a project activity. Section 3.5 provides the stepwise approach and eligibility requirements.VCS Module VMD0033 - Estimation of Emissions from Market Leakage. Through the use of the Module, no additional applicability conditions are required (refer to Section 4)

3.2 Applicability of Methodology

Table 11 Compliance with VCS VM0012 Methodology Criteria

	Summarized Methodology Applicability Criteria	BigCoast Climate Initiative – Project Fit
1.	Project meets criteria for IFM-LtPF projects	Project Proponent meets specified criteria by voluntarily protecting privately owned management forest lands within the project area.
2.	Project is located in Temperate or Boreal Domain Global Ecological Zones and meet Tier III inventory and data requirements	Project Proponent lands are located in the Temperate Ecological Zone. Project Proponent utilizes detailed site level inventory meeting Tier III criteria.
3.	Project meets VCS Standard requirements for ownership	Project Proponent can demonstrate Proof of Right and Right of Use.

	Summarized Methodology Applicability Criteria	BigCoast Climate Initiative – Project Fit
4.	Annual illegal, unplanned and fuelwood removals are <5% of total annual harvest levels	Project Proponent has no illegal or unplanned harvesting and, de-minimis fuelwood removals
5.	No managed peatland forests in project	The project areas do not contain managed peatland forests[4]
6.	Total percentage of wetlands in project area not expected to change due to project activities	Project Proponent will not materially alter the percentage of wetlands on the project area through project activities[5]
7.	No activity shifting leakage to other lands owned or managed by project proponents at the start of the project	Project Proponent can demonstrate that activities are not shifted to other lands they own or manage by incorporating the project area within their forward-looking forest management plans but choosing to defer harvest. This assessment process will allow Project Proponent to analyze their forest management practices in a "business as usual" perspective throughout the lifetime of the project, and therefore avoid activity shifting leakage.
8.	Project does not include non-de minimis application of fertilizer in the project scenario	Project Proponent will not include any application of fertilizer in the project area

3.3 Project Boundary

Table 12: BigCoast Forest Climate Initiative Project Sources, Sinks, and Reservoirs

Source		Gas	Included?	Justification/Explanation
Baseline	Fuel Combustion by Vehicles/Equipment	CO2	Yes	Source – Carbon emissions from harvesting equipment, log transport, and primary forest product manufacturing are listed as being an optional inclusion within VM0012 and will be included in the project.

[4] Substantiated by the definition of peatland forests, GIS Analysis, Field Verifications, Productive Forest Land Base (PFLB) classification and Academic research data.

[5] The PAI only contains polygons classified as Productive Forest Land Base (PFLB). PFLB is calculated by removing non-forest and non-productive areas. As non-productive area have been defined to include wetlands and area with less than a prescribed volume of timber, and are excluded from the project, BigCoast will not materially alter the percentage of wetlands on the project area.

Source		Gas	Included?	Justification/Explanation
	Above Ground Biomass (Live)	CO2	Yes	Sink – Biomass re-growth after harvest disturbance Source – Carbon flows resulting from timber harvest removals and adjacent biomass impacts during operations (shifted to other carbon pools) Source – Emissions from mortality and decay in remaining forests.
	Below Ground Biomass Pool (Live and Dead)	CO2	Yes	Sink – Biomass re-growth after forest management activities Source – Carbon flows resulting from forest management harvesting removals (shifting to other carbon pools) Source – Emissions from mortality and decay in remaining forests (shifted to other carbon pools)
	Dead Wood Pool	CO2	Yes	Sink – Dead snags, course branches and stems before and after forest management activities Source – Decay of deadwood pool
	Wood Products Pool	CO2	Yes	Sink – Carbon in permanent storage in harvested wood products Source – Emissions from decaying wood products
Project	Fuel Combustion by Vehicles/Equipment	CO2	Yes	Source – Carbon emissions from industrial equipment are expected to be minimal due to low levels of conservation harvesting for forest health maintenance.
Project	Above Ground Biomass (Live)	CO2	Yes	Sink – Biomass re-growth after harvest disturbance Source – Carbon flows resulting from timber harvest removals and adjacent biomass impacts during operations (shifted to other carbon pools) Source – Emissions from mortality and decay in remaining forests.

Source		Gas	Included?	Justification/Explanation
	Below Ground Biomass Pool (Live and Dead)	CO2	Yes	Sink – Biomass re-growth after forest management activities Source – Carbon flows resulting from forest management harvesting removals (shifting to other carbon pools) Source – Emissions from mortality and decay in remaining forests (shifted to other carbon pools)
	Dead Wood Pool	CO2	Yes	Sink – Dead snags, course branches and stems before and after forest management activities Source – Decay of deadwood pool
	Wood Products Pool	CO2	Yes	Sink – Carbon in permanent storage in harvested wood products Source – Emissions from decaying wood products
Sources Excluded from the Baseline and Project Scenarios				
Excluded	Above-ground Non-Tree Biomass (Live)	CO2	No	Sources and sinks are *de minimus*
	Litter Pool	CO2	No	Litter is a short-lived transition pool, and differences between the project and baseline are *de minimus* over time.
	Soil Carbon Pool	CO2	No	Soil carbon is a reservoir of long-lived carbon storage. Changes to soil carbon from harvesting are assumed to be *de minimus*.

Refer to the project location maps, located below.

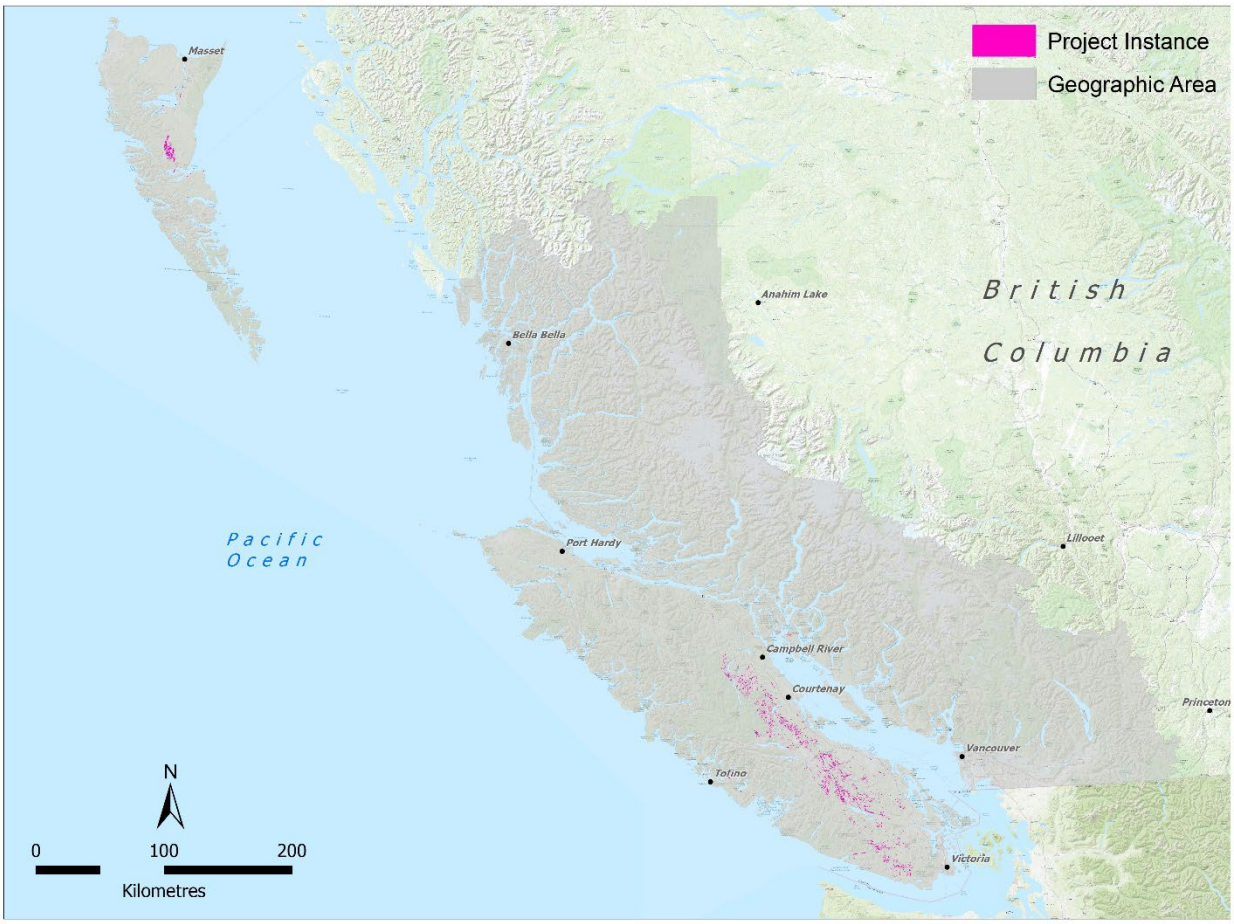

Figure 1 BigCoast Project Area

3.4 Baseline Scenario

3.4.1 STEP 1 – Identify Plausible Alternative Baseline Scenarios to the VCS Activity

BigCoast identified four potential baseline scenarios which were evaluated in the baseline selection process.

1. Historical Practice

The VCS standard and VM0012 methodology require that the project proponent assess historical practice as a baseline scenario in Step 2a. Harvest operations on Project Proponent's privately owned forests are largely driven by site productivity and market demands. Woodstock Net Present Value (NPV) models are used to create forest harvest projections. Model outputs are privileged information and will not be shared with the public.

Woodstock model outputs created for Island Timberlands plan a steady state harvest in both old forests and second growth stands. TimberWest model outputs are influenced heavily by market demands and fluctuate over time. Harvest rates in old forests and second growth stands have been less than projected from 2018 – 2021 due to the company managing for carbon stands. The projected historical harvest rates have been averaged and used as the baseline harvest rate for the first 10 years of the project period. The baseline will be reassessed (at least) every 10 years.

2. Common Practices

The common practice scenario is to maximize the allowable timber harvest from the forest based on market demands. Timber harvest projections are created to forecast timber harvest and revenues. Forecasts methods differ, in that they can be created annually or for several years at a time. As separate entities, TimberWest and Island Timberlands have used both methods of timber harvest projection. Harvest projections which extend several years may use a steady state harvest method where the harvest rate is fixed throughout the projection period.

As private landowners, forest management on Island Timberlands and TimberWest lands are governed under the Private Managed Forest Land Act (2003). This legislation includes guidelines and constraints for soil conservation, water quality objectives, and fish and wildlife habitat maintenance. The common practice harvest scenario for privately managed forest lands would emphasize the harvest of high value stands before moving to lower value stands. An example of this would be a targeted harvest of high value old forests stands over a 25-year period, then shifting to lesser value second growth stand. Front loading high value timber harvest allows private forest owners to satisfy market demands.

3. Land acquisition for conversion to real estate development

An alternative baseline scenario would be to sell the lands within the project area to gain financial returns from the development and sale of these properties. Some portions of the project area are adjacent to residential areas, making them suitable for primary and secondary residences or industrial developments. This scenario emphasizes maximizing real estate opportunities within best use areas. These areas include shorelines along lakes and rivers, and properties adjacent to villages, towns, and cities.

4. Acquisition for conversion to conservation lands

The last potential baseline scenario is the acquisition of the forest for conservation purposes. This scenario is representative of or comparable to the project scenario without carbon crediting benefits. There is no credible market-based business model for this baseline scenario to provide financial returns for private investment capital as there are no material revenue returns from conservation activities like the project scenario. The inclusion of this scenario meets element 2.1.1 a), item ii) in the VCS Additionality Tool VT0001.

The italicized text below indicates VM0012 methodology or VCS requirements in the baseline scenario selection. Each prospective baseline scenario meets the following selection scenario eligibility criteria, except where noted and excluded:

1. *Including activities and areas where forests remaining as forests* – this criterion eliminated the potential Baseline Scenario 3 "Acquisition for conversion to real estate development lands".
2. *Comply with legal requirements for forest management and land use in the area* – all remaining baseline scenarios meet the minimum practice requirements of either the Private Managed Forest Land Act or the Provincial Municipal Bylaws and requirements.
3. *Demonstrate that the "projected baseline scenario environmental practices equal or exceed those commonly considered a minimum standard among landowners in the area" (Voluntary Carbon Standard, 2008a)* – all the prospective baseline scenarios comply with or exceed minimum environmental requirements and performance of landowners in the area.

3.4.2 Step 2 – Selection of a Single Plausible Baseline Scenario for the Project

Project proponents shall select a single plausible baseline scenario for the project using the following steps:

3.4.3 Step 2a – The Historical Baseline Scenario – based on historical operating practices on the property:

2a.1 The project proponent has at least 5 years historical harvest level data history.

Timber harvest projections for the project area were created by the Project Proponent annually since 2017. The VM0012 methodology states that "projects may use a forward-looking forest management plan as the historical baseline data". The annual harvest volume has been determined by averaging forward looking harvest volumes. A breakdown of harvest area among old and second growth forests is provided below. The gross project area is 44,022 ha, with a commensurate annual harvest reduction over the 30-year project period.

Table 13. Breakdown of project area by forest type

Area (ha)	Type
35,638	Old Forest (>121 years)
8,050	Second Growth (40-120)
335	Non-Productive
44,022	Total

The baseline scenario established on actual property harvest history has been selected as the project proponent has at least 5 years historical harvest level data history. Step 2b and 2c will be omitted due to the acceptance of the historical baseline scenario in Step 2a.

3.4.4 Step 3 – Additionality Test

The project is additional as per Section 3.5 in a manner consistent with the baseline selection method.

3.5 Additionality

The project uses the Tool for the Demonstration and Assessment of Additionality in VCS Agriculture, Forestry and Other Land Use (AFOLU) Project Activities:

This project meets the eligibility requirements of this tool as:

1. The project activities are not in violation of any applicable law;
2. The project employs a stepwise method to determine the most plausible baseline scenario, which is consistent with the application of this tool.

3.5.1 Step 1a – Identification of plausible baseline scenarios

1. Historical Practice (selected baseline scenario)
2. Common Practice
3. Acquisition for conversion to real estate development lands
4. Acquisition for conversion to conservation lands

3.5.2 Step 1b – Legal tests

All plausible baseline scenarios could be undertaken within the legal requirements of British Columbia's Private Managed Forest Land Act and are congruent with private forestland management in Canada.

3.5.3 Step 1c – Selection of Most Plausible Baseline Scenario

See Section 2.4 for description of the baseline selection process.

The outcome of the selection process is to select the "Historical Practice" using the forward-looking forest management plan.

3.5.4 Step 2 – Investment Analysis

In general, the project scenario is less financially attractive than the alternative baseline scenarios. As a Logged to Protected Forest project, the project scenario for BigCoast generates no material financial or economic benefits other than VCS related income, and therefore is suitable for Option 1 – Simple Cost Analysis

3.5.5 Investment Analysis – Option 1 Simple Cost Analysis

Within the PAI, financial benefits can only be produced through revenue associated with VCS related income. No harvesting is to occur, and no material income is being generated from the PAI (i.e., non-VCS related income is $0.00 CAD). The costs associated with this VCS AFOLU project have been documented (reference in Non-Permanence Risk Report NPV Analysis). As the operating costs are not relevant to the demonstrating additionality (rather it is the demonstration that no financial benefits other than VCS related income exists), the operating costs have not been include in the Project Description & Monitoring Report.

It is acknowledged that the Project Proponent's forestlands have alternate sources of revenue in addition to timber harvest operations (i.e., real estate, firewood permits & campgrounds) that could be used to offset any additional costs incurred by the implementation of the carbon project. These revenue sources are outside of the PAI and can be considered *de-minimis* and are therefore not considered.

As BigCoast's only material commercial revenue and profit opportunity is from the sale of VCU's. Additionality assessment Options 2 and 3 are not considered further because there is no reasonable alternative business model for a private entity to maintain this land for the purposes which achieve similar emissions reductions, given the high acquisition cost and lack of revenue options from conservation activities without carbon financing. Carbon finance provides the only reasonable revenue opportunity to cover project costs, property management costs, and capital costs in the project scenario.

3.5.6 Step 3. Barrier Analysis (supporting information only)

In addition to the Investment Analysis above, there is a clearly related applicable barrier, described below:

3.5.7 Step 3a – Identify barriers that would prevent the implementation of the type of proposed project activity

There are barriers for AFOLU project activities undertaken and operated by private entities:

Similar conservation activities have only been implemented with grants or other non-commercial finance terms. In this context, similar activities are defined as activities of a similar scale that take place in a comparable environment with respect to regulatory framework and are undertaken in the relevant geographical area. The project activity will be unique in that no similar project activities are currently operational within Coastal British Columbia under the Verified Carbon Standard, The Gold Standard or the Clean Development Mechanism.

3.5.8 Step 3b – Show that the identified barriers would not prevent the implementation of at least one of the alternative land use scenarios (except the proposed project activity).

The other scenarios relating to historic practice and common practice are not affected by the above barrier. Income would come from the harvesting of forests that are slated for conservation in the project scenario. The real-estate development scenario would also not be affected by the above listed barrier. In all scenarios, except the project scenario, financial benefits would be received from the sale of land or fiber from the land. The project scenario is unlikely to produce economic benefits or be financially attractive without financial benefits from the VCS AFOLU project.

3.5.9 Step 4. Common Practice Analysis

BigCoast is the first IFM-LtPF carbon project proposed in the Coastal region of British Columbia and the only VCS forest carbon project under development in Coastal British Columbia to date. Conservation projects in Coastal British Columbia have been completed in the past with private and public money. Examples of these include the S,DÁYES Flycatcher Forest project located on North Pender Island which covers 5.3 ha, and the Salmon River Elk Reserve (24.8 ha). Similar conservation projects completed thus far are much smaller in scale and were created via fundraising efforts.

The Strathcona Ecosystem Conservation Project is the only other carbon offsetting forest conservation project implemented in Coastal British Columbia. This project was initiated by TimberWest Forest Corp. in 2009, in which harvesting activities were ceased on 25,000 ha of private forestland. The project was registered under the BC Emissions Offset Regulation using the British Columbia Forest Carbon Offset Protocol 1.0 (FCOP). The British Columbia FCOP was repealed in 2015, and the Strathcona Ecosystem Conservation Project is no longer seeking verification to generate carbon credits

There are no comparable projects within the region that could be considered common practice, and which achieve similar scale or employ similar project activities. Similar acquisitions are only achieved with non-commercial funding and capital sources.

Based on the application of this VCS tool, BigCoast is clearly additional based on Investment Analysis.

3.6 Methodology Deviations

No deviations were required in the implementation of the VM0012 methodology.

4 ESTIMATED GHG EMISSIONS REDUCTIONS AND REMOVALS

4.1 Baseline Emissions

4.1.1 Validating Inventory Requirements

BigCoast meets the Valid Starting Inventory Requirements from the methodology (methodology criteria in italics):

1. *Pertaining directly to the entire project area; the inventory data (2021 (updated annually)) covers the entire project area, and meets this criteria.*
2. *Created, updated, or validated <10 years ago; and,*
3. *Documentation is available describing the methods used to create, update, or otherwise validate the starting inventory, including statistical analysis, field data, and/or other evidence.*

The Project Proponents inventory methods and related inventory updates are documented in a series of documents that define the Timber Supply Analysis (TSA) Procedures; which therefore meets the criteria. Further to the above, the Project Proponent is currently in the process of completing a LiDAR and Colour Infrared (CIR) Area Based Assessment (ABA) inventory in 2022. Current work includes Plot establishment and measurement protocols are derived from the BC Change Monitoring Inventory with the goal to validate/ refine the LiDAR data.

4.1.2 Baseline Scenario Area Stratification

STEP 1 - Stratify to create homogeneous units.

The Project Proponent's forest inventory is contained within an extensive Geographic Information System (GIS) dataset. The forest cover polygons are homogeneous based on forest cover species, stand age, productivity class, and other stand attributes including operability etc. The Carbon modeling is specific to the forest lands intended for regulated harvesting.

For modelling purposes, inventory polygons were further refined into Analysis Units (AUs) based on 'Management Types' (defined in TSA Management Types Procedures) and utilized leading species groupings (Hw, HwFd and HwCw), site index (SI) groupings (SI 26 - 30 = medium) and current management class (Managed (second growth) and Unmanaged (old growth/ natural)). Analysis units are described in Table 14. Description of Forest Analysis Units Defined in the Project Area below.

Table 14. Description of Forest Analysis Units Defined in the Project Area

AU #	Gross Area (Ha)	Short Name
2	298	Alder Good (Man)
3	491	Alder Good-Medium (Un-Man)
4	342	Alder Medium (Man)
5	64	Cedar Good (Un-Man)
6	27	Cedar Good (Man)
7	260	Cedar Medium (Un-Man)
8	94	Cedar Medium (Man)
9	1850	Cedar Poor (Un-Man)
10	69	Cedar Poor (Man)
11	634	Fir Good (Un-Man)
12	851	Fir Good (Man)
13	2712	Fir Medium (Un-Man)
14	1393	Fir Medium (Man)
15	6584	Fir Poor (Un-Man)
16	1414	Fir Poor (Man)
17	561	Hemlock Good (Un-Man)
18	378	Hemlock Good (Man)
19	3270	Hemlock Medium (Un-Man)
20	2678	Hemlock Medium (Man)
21	19001	Hemlock Poor (Un-Man)
22	723	Hemlock Poor (Man)

Note: AU 99 = 319.34ha and consists of project stands (instances) that do not meet the criteria (i.e., Timber Harvesting Landbase criteria) to be assigned an analysis unit but have been included in the project for the sake of spatial contiguity.

STEP 2 – Identify areas eligible for specific management activities.

The BigCoast project area is subject to numerous regulations and legal requirements which governs forest management practices in British Columbia (see sec 1.14). To ensure baseline eligibility, the anticipated area should contribute to future timber volume rates of cut in a harvest plan, and meet the following requirements:

1. Defined as forested areas (vs non-forested areas)
2. Considered merchantable and economically feasible to harvest
3. Not within a legally restricted or protected area

The areas contributing to the baseline projection scenario is consistent with the common forest practices in British Columbia.

4.1.3 Model Selection and Use

The Carbon Budget Model of the Canadian Forest Sector (CBM-CFS3) is an inventory-based, yield-curve-driven model that simulates the stand- and landscape-level C dynamics of above- and belowground biomass, dead organic matter (DOM; litter and dead wood) and mineral soil (Kurz et al., 2009). The CBM-CFS3 is a stand- and landscape-level modeling framework that can be used to simulate the dynamics of all forest carbon stocks required under the United Nations Framework Convention on Climate Change. It is compliant with the carbon estimation methods outlined in the guidelines of the Intergovernmental Panel on Climate Change. The model uses much of the same information that is required for forest management planning activities (e.g., forest inventory, growth and yield curves, natural and human-induced disturbance information, forest management schedule, and land-use). The Archive Index Database (AIDB) is the Microsoft Access database behind the CBM-CFS3 that stores default ecological information and parameters pertaining to the forest ecosystems of a country, among other functions.

The (CBM-CFS3) has been adapted, tested, and applied to forests around the world over the last 7 years in support of policy making and scientific research.

4.1.4 Preparation of Stand-level Carbon Curves in CBM

The CBM model was used to create a series of stand attribute curves for each analysis unit to predict/ simulate forest development, merchantable timber volume, and carbon storage and dynamics by carbon pool over time. Existing yield curves/ carbon curves were developed historically by Timberwest and Island Timberlands for their respective land bases and are used with Remsoft/ Woodstock modelling. Data from the Project Proponent's standard Woodstock Model runs were used to set a representative yield curve for all forest polygons within Analysis Units (AUs).

The objective was to calibrate the CBM forest type for each Analysis Unit to generally match the dominant species (mix) found in the carbon monitoring plots which are then being represented by the simplified AU groupings with forest types based on species composition, site productivity and disturbance regime/ harvest history.

Remsoft's Woodstock model, the CBM-CFS3 model and supporting Excel spreadsheets were developed to house the data, and to perform carbon modeling by PAI.

Polygon-based forest inventory data, in a geo-spatial database (TSA dataset), was used to populate the Woodstock Model runs which were completed externally[6]. Corporate operational constraints that reflect the real-world operational environment were applied to produce the Baseline Scenario. These corporate operational constraints, as defined within the TSA Documents, are considered proprietary information but are available for the purpose of validation and verification.

The main driver of the Timber Supply Analysis to date has been to derive a fair value of the timberlands/ enterprise valuation and generate a long-term harvest flow with a positive net present value (+NPV). To accommodate the developing carbon opportunities, a similar process was integrated for the carbon modeling and valuation.

Woodstock results were then used to populate CBM-CFS3 input files (i.e., classifiers, age classes, disturbance types, events, inventory and transitions). Each polygon included sufficient information (Classifiers/ Themes) to allow filtering into its assigned analysis unit (Table 14. Description of Forest Analysis Units Defined in the Project Area.

Theme groupings were used in combination with polygon area to match up the modeled inventory polygon to the correct carbon yield curve data. The CBM-CFS3 derived stand and carbon curves are modeled on an assumed fully stocked representative stand in each AU and applies carbon and merchantable volume outcomes for each polygon based on the applicable allometric formulas. The model includes discrete 'Runs' that represent the project (PRJ - deferred harvest) and specific baseline disturbances/ harvest activities (BSL – harvest).

The Archive Index Database (AIDB) spatial units (BC administrative Unit and Pacific Maritime Ecounit) were used for all analysis unit.

The CBM 'MAKELIST' is a preprocessing program that is used to format the inventory information for input into the CBM-CFS3 and to initialize the DOM carbon pools. These pools include carbon from aboveground and belowground dead tree biomass (e.g., coarse woody debris; litter, fibric, and humic layers; and mineral soil). MAKELIST uses the same algorithms and parameters as the CBM-CFS3 and simulates each stand record through a number of natural disturbance cycles (grow, burn, grow, burn, etc.) until the slow DOM carbon pool at the end of two successive rotations meets a user-defined criterion (for which the default tolerance is 0.1%). By default, the MAKELIST assumes that the historical natural disturbance regime is stand-replacing fire, and it therefore grows stands for X years for the particular disturbance period for the ecoregion.

4.1.5 Biomass Carbon Modeling

Total biomass flows for each analysis unit were calculated using equations embedded in the CBM-CFS3 and output by representative carbon curves and tracked by carbon pool (see Table 2 below – extracted

[6] All Woodstock model runs were completed by Ecora (https://ecora.ca/). Ecora has been providing modeling support to Island Timberlands since 2009 and for Mosaic since 2019.

from 2019 CBM-CFS3 users manual). The model simulates detailed forest growth and development over time and links this forest development to detailed biomass accumulation and decay functions to track carbon biomass by pool through time. The CBM converts the merchantable volume per ha reported by the growth curves (i.e., yield tables) to tonnes of Carbon (tC) through species-specific allometric equations[7] (used as Biomass Expansion and Conversion Factors, without any additional value of wood density). All model outputs are in tonnes of Carbon (tC). Effectively CBM modelling manages the carbon pools addressed in VM0012 Equations 1 through to 17b.

The CBM-CFS3 then simulates and tracks the fate of carbon in all applicable carbon pools over time by polygon, including for Wood Products pool after any scheduled event. Carbon calculations can then be summarized for the project and baseline scenarios for each project year across the project area.

Baseline emissions are calculated by applying a Baseline 'disturbances' to each AU, and then modeling the baseline activities and the related carbon flows using CBM-CFS3. The methods described are equivalent to the equations and processes outlined in VM0012.

Data from the CBM-CFS3 output 'Delta Ecosystem Reports' and Woodstock Reports were exported into excel spreadsheets for further analysis consistent with the VM0012 methodology. The reports consist of tables that contain the applicable carbon pools and include reference equations as presented in the methodology. As a result of the proponent's Timber Supply Analysis (completed via Woodstock Runs (WS)) input data is within 5-year periods, which is then interpolated evenly into 1-year increments. Modelling covers all analysis units in both the project and baseline scenarios.

Equations used may be referenced within the section or noted in Appendix 5 of this document.

[7] Boudewyn, P.A.; Song, X.; Magnussen, S.; Gillis, M.D. 2007. Model-based, volume-to-biomass conversion for forested and vegetated land in Canada. Nat. Resourc. Can., Can. For. Serv., Pac.For Cent., Victoria, BC. Inf. Rep. BC-X-411.

Table 15: CBM Carbon Pool allocation as detailed with Kurz et al., 2009 (Table 2)

Table 2 – Correspondence between pools in the Carbon Budget Model of the Canadian Forest Sector 3—version 1.1 (CBM-CFS3) and recommended pools by the Intergovernmental Panel on Climate Change Good Practice Guidance (GPG) (IPCC, 2003). SW = softwood, HW = hardwood, DOM = dead organic matter.

CBM-CFS3 pool	Description	GPG pool
Merchantable + bark (SW or HW)	Live stemwood of merchantable size[a] plus bark	Aboveground biomass
Other wood + bark (SW or HW)	Live branches, stumps and small trees including bark	Aboveground biomass
Foliage (SW or HW)	Live foliage	Aboveground biomass
Fine roots (SW or HW)	Live roots, approximately <5 mm diameter	Belowground biomass
Coarse roots (SW or HW)	Live roots, approximately ≥5 mm diameter	Belowground biomass
Snag stems DOM (SW or HW)	Dead standing stemwood of merchantable size including bark	Dead wood
Snag branches DOM (SW or HW)	Dead branches, stumps and small trees including bark	Dead wood
Medium DOM	Coarse woody debris on the ground	Dead wood
Aboveground fast DOM	Fine and small woody debris plus dead coarse roots in the forest floor, approximately ≥5 and <75 mm diameter	Litter
Aboveground very fast DOM	The L horizon[b] comprised of foliar litter plus dead fine roots, approximately <5 mm diameter	Litter
Aboveground slow DOM	F, H and O horizons[b]	Litter
Belowground fast DOM	Dead coarse roots in the mineral soil, approximately ≥5 diameter	Dead wood
Belowground very fast DOM	Dead fine roots in the mineral soil, approximately <5 mm diameter	Soil organic matter
Belowground slow DOM	Humified organic matter in the mineral soil	Soil organic matter

[a] Definition of merchantable size dimensions are model parameters, see Table 3.
[b] Soil Classification Working Group (1998).

4.1.6 Calculating Baseline Scenario Live Biomass Gain

For the Historic Baseline Scenario (as described in Section 3.4), a set of historic baseline activities (disturbances) was based on harvest details within the Timber Supply Analysis utilizing Net Present Value (NPV) principles for estate management. The annual harvest volume has been determined by forward looking harvest volumes and are driven by site productivity and market demand. All baseline management activities are assumed to occur/ begin at year 1 (2018).

Live biomass gain ($\Delta C_{BSL,G,t}$, Eqn 4,5a-b) is calculated by CBM-CFS3 based on the project area and stratifications into analysis units. Regionally specific forest dynamics (BC Admin & Pacific Maritime), and the related carbon curves discussed above, are tracked, and reported by carbon pool (e.g. Aboveground Live, Belowground Live), and reported in the Delta Ecosystem Reports. Additional details about related model default values, functionality, and parameters are found in Kull *et al.* (2019) & Kurz *et. al.* (2009).

Data / Parameter	$\Delta C_{BSL,G,t}$,
Data unit	t C yr^{-1}
Description	Eqn 4, 5a-b. Live biomass gain in year, t, polygon i.
Source of data	CBM-CFS3 model runs
Value applied:	Eq 4. $\Delta C_{BSL,G,t} = \Sigma(A_{BSL,i} \bullet G_{BSL,i,t}) \bullet CF$, where;

	$A_{BSL,i}$, = area (ha) of forest land in polygon, i - *values generated based on Project Proponent TSA data.* $G_{BSL,i,t}$ = annual increment rate in tree biomass (t d.m. ha^{-1} yr^{-1}), in polygon, i, - *based on regionally specific forest dynamics (embedded within the CBM-CFS3 model)* CF = carbon fraction of dry matter t C t^{-1} d.m. *(IPCC default value = 0.5)* Eq 5a. $G_{BSL,i,t} = G_{BSL,AG,i,t} + G_{BSL,BG,i,t,}$ where; $G_{BSL,AG,i,t}$ and $G_{BSL,BG,i,t}$ = annual above- and belowground biomass increment rates (t d.m. ha^{-1} yr^{-1}), - *based on regionally specific forest dynamics (embedded within the CBM-CFS3 model)* Eq 5b. $G_{BSL,BG,i,t} = G_{BSL,AG,i,t} \bullet R_i$, where; R_i = Root to shoot ratio - *based on regionally specific forest dynamics (embedded within the CBM-CFS3 model)*
Justification of choice of data or description of measurement methods and procedures applied	Required by VM0012 methodology.
Purpose of Data	Required for baseline calculations and generating Delta Ecosystem Reports.
Comments	Equations are embedded within the CBM-CFS3 model. These values cannot be altered by the user. The only alteration to the model that could affect parameters described above would be to alter the Ecological Boundary[8] (i.e., the default Spatial Unit) of the model. All CBM-CFS3 runs completed for the BigCoast Initiative were completed utilizing parameters consistent with the Pacific Maritime Spatial Unit.

4.1.7 Calculating Baseline Scenario Live Biomass Loss

Live biomass loss ($\Delta C_{BSL,L,t}$, Eqn 6, 7, 8, 9) is calculated by CBM-CFS3 based on the project area stratifications, regionally specific forest dynamics and the related carbon curves discussed above. Default parameters and algorithms within CBM-CFS3 model and track all stand dynamics, including natural tree mortality, harvesting scenario felling/ removals, blowdown, and any other biomass loss. Generally, mortality related live biomass is shifted into dead biomass pools by CBM-CFS3 (Aboveground Standing Dead (snags), Aboveground Downed and Dead Wood (DOM), Belowground DOM), which are

[8] Terrestrial Ecozones of Canada, as defined at http://www.ecozones.ca/english/zone/index.html

reported in the Delta Ecosystem Reports. Additional details about related model default values, functionality, and parameters are found in Kull *et al.* (2019) & Kurz *et. al.* (2009).

Data / Parameter	$\Delta C_{BSL,L,t}$,
Data unit	t C yr^{-1}
Description	Eq 6, 7, 8, 9. Live biomass loss in year, t, polygon i.
Source of data	CBM-CFS3 model runs
Value applied:	Eq. 6. $\Delta C_{BSL,L,t} = \Sigma(LBL_{BSL,NATURALi,t} + LBL_{BSL,FELLINGS,i,t} + LBL_{BSL,OTHER,i,t}) \bullet CF$, where; $LBL_{BSL,NATURALi,t}$ = annual loss of live tree biomass due to natural mortality in polygon, i; t d.m. yr^{-1} $LBL_{BSL,FELLINGS,i,t}$ = annual loss of live tree biomass due to commercial felling in polygon, i; t d.m. yr^{-1} $LBL_{BSL,OTHER,i,t}$ = annual loss of live tree biomass from incidental sources in polygon, i; t d.m. yr^{-1} CF = carbon fraction of dry matter; t C t^{-1} d.m. (IPCC default value = 0.5). Eq. 7. $LBL_{BSL,NATURALi,t} = A_{BSL,i} \bullet LB_{BSL,i,t} \bullet f_{BSL,NATURAL,i,t,}$ where; $A_{BSL,i}$ = area (ha) of forest land in polygon, i – *values generated based on Project Proponent TSA data.* $LB_{BSL,i,t}$ = average live tree biomass (t d.m. ha^{-1}) in polygon, i, for year, t – *values generated based on regionally specific forest dynamics within CBM-CFS3.* $LB_{BSL,I,t}$ is calculated for year, t, beginning with biomass estimates in year t=1 (the project start year) and with annual biomass increments ($G_{BSL,I,t}$) added as per calculations in equation 5a. $f_{BSL,NATURAL,i,t}$ = the annual proportion of biomass that dies from natural mortality in polygon , i (unitless; $0 < f_{BSL,NATURALi} < 1$), year, t. - *based on regionally specific forest dynamics (embedded within the CBM-CFS3 model)*, where; Eq. 8. $LBL_{FELLINGS,i,t} = A_{BSL,i} \bullet LB_{BSL,i,t} \bullet f_{BSL,HARVEST,i,t,}$ where; $A_{BSL,i}$ = area (ha) of forest land in polygon, i – *values generated based on Project Proponent TSA data* $LB_{BSL,i,t}$ = average live tree biomass (t d.m. ha^{-1}) in polygon, i, for year, t (see equation 7 for its calculation).

	$f_{BSL,HARVEST,i,t}$ = the proportion of biomass removed by harvesting from polygon, i, (unitless; 0 < $f_{BSL,HARVESTIi}$ < 1), in year, t. *Data for this variable is obtained through Woodstock modelling).* Incidental loss ($LBL_{BSL,OTHER,i,t;}$ t d.m. yr^{-1}) is the additional live tree biomass removed for road and landing construction in the polygon, i, and is calculated as a proportion of biomass removed by harvesting: Eq. 9. $LBL_{BSL,OTHER,i,t} = A_{BSL,i} \bullet LB_{BSL,i,t} \bullet f_{BSL,DAMAGE,i,t,}$ where; $A_{BSL,i}$ = area (ha) of forest land in polygon, i; $LB_{BSL,i,t}$ = average live tree biomass (t d.m. ha^{-1}) in polygon, i, for year, t $f_{BSL,DAMAGE,i,t}$ = the proportion of additional biomass removed for road and landing construction in polygon, i, year, t (unitless; 0 < $f_{BSL,DAMAGE,i,t}$ < 1). Values for this variable are based on regionally specific forest dynamics embedded within CBM-CFS3. Note: much of the forest management planning is completed prior to processing in CBM via Woodstock.
Justification of choice of data or description of measurement methods and procedures applied	Required by VM0012 methodology.
Purpose of Data	Required for baseline calculations and generating Delta Ecosystem Reports.
Comments	Equations are embedded within the CBM-CFS3 model. These values cannot be altered by the user. The only alteration to the model that could affect parameters described above would be to alter the Ecological Boundary[5] (i.e., the Spatial Unit) of the model. All CBM-CFS3 runs completed for the BigCoast Initiative were completed utilizing parameters consistent with the Pacific Maritime Spatial Unit.

4.1.8 Calculating Baseline Scenario Dead Organic Matter Dynamics

Dead organic matter dynamics ($\Delta C_{BSLDOM,t}$, Eqn 10, 11a-b, 12, 13, 14a-b, 15, 16, 17a-d) are calculated by CBM-CFS3 based on the project area stratifications, regionally specific forest dynamics and the related carbon curves discussed above. Default parameters and algorithms within CBM-CFS3 model track all stand dead wood dynamics, including standing dead, downed dead, and below ground dead organic matter. CBM-CFS3 uses the regionally specific variant data and related parameters to model and track dead organic matter between carbon pools (Aboveground Dead (i.e. Stem Snags),

Belowground Dead, Aboveground Slow DOM (VM0012 calls this Lying Dead Wood)), and temperate related decay within each pool.

Data / Parameter	$\Delta C_{BSL,DOM}$
Data unit	t C yr^{-1}
Description	Eq 10, 11a-b, 12, 13, 14a-b, 15, 16, 17a-d. Annual change in carbon stocks in Dead Organic in year, t, polygon i.
Source of data	CBM-CFS3 model runs
Value applied:	Eq. 10. $\Delta C_{BSL,DOM,t} = \Delta C_{BSL,LDW,t} + \Delta C_{BSL,SNAG,t} + \Delta C_{BSL,DBG,t}$, where; $\Delta C_{BSL,LDW,t}$ = change in lying dead wood (LDW) carbon stocks in year, t; t C yr^{-1} $\Delta C_{BSL,SNAG,t}$ = change in snag carbon stock in year, t; t C yr^{-1} $\Delta C_{BSL,DBG,t}$ = change in dead belowground biomass carbon stock in year, t; t C yr^{-1} Eq. 11a. $\Delta C_{BSL,LDW,t} = \Sigma(LDW_{BSL,IN,i,t} - LDW_{BSL,OUT,i,t}) \bullet CF$ Eq. 11b. $LDW_{BSL,i,t+1} = LDW_{BSL,i,t} + (LDW_{BSL,IN,i,t} - LDW_{BSL,OUT,i,t})$ where; $LDW_{BSL,,i,t}$ = The total mass of lying dead wood accumulated in polygon i , at time, t (t d.m.). $LDW_{BSL,IN,i,t}$ = annual increase in LDW biomass for polygon i, year, t (t d.m yr^{-1}). $LDW_{BSL,OUT,i,t}$ = annual loss in LDW biomass through decay, for polygon i, year, t, (t d.m yr^{-1}) $LDW_{BSL,IN,i,t}$ and $LDW_{BSL,OUT,i,t}$ are summed across polygons. CF = carbon fraction of dry matter - *(IPCC default value = 0.5)* Eq. 12. $LDW_{BSL,IN,i,t} = (LBL_{BSL,NATURALi,t} - LBL_{BSL,NATURALi,t} \bullet R_i) \bullet f_{BSL,BLOWDOWN,i,t} + ((LBL_{BSL,FELLINGS,i,t} - LBL_{BSL,FELLINGS,i,t} \bullet R_i) + (LBL_{BSL,OTHER,i,t} - LBL_{BSL,OTHER,i,t} \bullet R_i)) \bullet f_{BSL,BRANCH,i,t} + ((LBL_{BSL,FELLINGS,i,t} - LBL_{BSL,FELLINGS,i,t} \bullet Ri) + (LBL_{BSL,OTHER,i,t} -$

$LBL_{BSL,OTHER,i,t}$ ● Ri)) ● (1 - $f_{BSL,BRANCH,i,t}$) ● $f_{BSL,BUCKINGLOSS,i,t}$ + $SNAG_{BSL,,i,t}$ ● $f_{BSL,SNAGFALLDOWN,i,t}$, where;

$LBL_{BSL,NATURALi,t}$, $LBL_{BSL,FELLINGS,i,t,}$ and $LBL_{BSL,OTHER,i,t}$ are as calculated in equations 7, 8, and 9, respectively.

R_i is the root:shoot ratio in polygon, i (see equation 5b). $f_{BSL,BLOWDOWN,i,t}$ = the annual proportion of live aboveground tree biomass subject to blowdown in polygon, i, year, t (unitless; 0 < $f_{BSL,BLOWDOWN,i,t}$ < 1) - *values generated based on regionally specific forest dynamics within CBM-CFS3.*

$f_{BSL,BRANCH,i,t}$ = the annual proportion of aboveground tree biomass comprised of branches > 5 cm diameter in polygon, i (unitless; 0 < fBSL,BRANCH,i,t < 1) - *values generated based on regionally specific forest dynamics within CBM-CFS3.*

$f_{BSL,BUCKINGLOSS,i,t}$ = the annual proportion of the log bole biomass left on site after assessing and/or merchandizing the log bole for quality, in polygon, i (unitless; 0 < $f_{BSL,BUCKINGLOSS,i,t}$ < 1) - *values generated based on regionally specific forest dynamics within CBM-CFS3*

$SNAG_{BSL,,i,t}$ = the total mass of the snag pool in polygon, i, year, t (see equation 14b).

$f_{BSL,SNAGFALLDOWN,i,t}$ = the annual proportion of snag biomass in polygon, i, year, t, that falls over and thus is transferred to the LDW pool (unitless; 0 < fSNAGFALLDOWN,i,t < 1) - *values generated based on regionally specific forest dynamics within CBM-CFS3*

Eq. 13. $LDW_{BSL,OUT,i,t}$ = $LDW_{BSL,,i,t}$ ● $f_{BSL,lwDECAY,i,t}$, where;

$LDW_{BSL,,i,t}$ = the total amount of lying deadwood mass in polygon i, year, t (see equation 11b).

$f_{BSL,lwDECAY,i,t}$ = the annual proportional loss of lying dead biomass due to decay, in polygon i, year, t (unitless; ; 0 < fBSL,lwDECAY,i,t < 1) - *values generated based on regionally specific forest dynamics within CBM-CFS3*

Eq. 14a. $\Delta C_{BSL,SNAG,t} = \Sigma(SNAG_{BSL,IN,i,t} - SNAG_{BSL,OUT,i,t})$ ● CF

Eq. 14b. $SNAG_{BSL,i,t+1} = SNAG_{BSL,i,t} + (SNAG_{BSL,IN,i,t} - SNAG_{BSL,OUT,i,t})$, where;

$SNAG_{BSL,i,t}$ = The total mass of snags accumulated in polygon i, at time t (t d.m.).

$SNAG_{BSL,IN,i,t}$ = annual gain in snag biomass for polygon i, year, t (t d.m yr^{-1}).

$SNAG_{BSL,OUT,i,t}$ = annual loss in snag biomass through decay, or falldown (i.e, transfer to the LDW pool)(t d.m yr^{-1})

CF = carbon fraction of dry matter *(IPCC default value = 0.5)*

Eq. 15. $SNAG_{BSL,IN,i,t} = (LBL_{BSL,NATURALi,t} - LBL_{BSL,NATURALi,t} \bullet R_i) \bullet (1 - f_{BSL,BLOWDOWN,i,t})$, where;

$LBL_{BSL,NATURALi,t}$ is as calculated in equation 7

$1 - f_{BSL,BLOWDOWN,i,t}$ is the proportion of live tree aboveground biomass that dies in polygon, i, year, t, but remains as standing dead organic matter (i.e., snags) (unitless; $0 < f_{BSL,BLOWDOWN,i,t} < 1$) - *values generated based on regionally specific forest dynamics within CBM-CFS3*.

Eq. 17a. $\Delta C_{BSL,DBG,t} = \Sigma(DBG_{BSL,IN,i,t} - DBG_{BSL,OUT,i,t}) \bullet CF$

Eq. 17b. $DBG_{BSL,i,t+1} = DBG_{BSL,i,t} + (DBG_{BSL,IN,i,t} - DBG_{BSL,OUT,i,t})$, where;

$DGB_{BSL,i,t}$ = The total quantity of dead belowground biomass accumulated in polygon i, at time, t (t d.m.).

$DBG_{BSL,IN,i,t}$ = annual gain in dead belowground biomass for polygon i, year, t (t d.m yr^{-1}). Dead belowground biomass develops as a result of mortality through natural causes or through harvesting activities.

$DBG_{BSL,OUT,i,t}$ = annual loss in dead belowground biomass through decay, (t d.m yr^{-1})

CF = carbon fraction of dry matter (*IPCC default value = 0.5)*

Eq. 17c. $DBG_{BSL,IN,i,t} = [(A_{BSL,i} \bullet LB_{BSL,i,t} \bullet R_i) \bullet (f_{BSL,NATURAL,i,t} + f_{BSL,HARVEST,i,t} + f_{BSL,DAMAGE,i,t})]$, where;

$A_{BSL,i}$ = area (ha) of forest land in polygon, i; - *values generated based on Project Proponent TSA data*

$LB_{BSL,i,t}$ = average live tree biomass (t d.m. ha^{-1}) in polygon, i, for year, t. $LB_{BSL,i,t}$ is calculated for year, t, beginning with biomass estimates in year t=1 (the project start year) and with annual biomass increments ($G_{BSL,i,t}$) added as per calculations in equation 5 a, b. This value is then multiplied by $A_{BSL,i,}$ the area (ha) of forest land in polygon, i.

R_i is the root:shoot ratio in polygon, i (see equation 5b).

$f_{BSL,NATURAL,i,t}$ = the annual proportion of biomass that dies from natural mortality in polygon, i (unitless; 0 < fNATURALi < 1), year, t (see equation 7),

	$f_{BSL,HARVEST,i,t}$ = the proportion of biomass removed by harvesting from polygon, i, (unitless; 0 < fHARVESTIi < 1), year, t (see equation 8), $f_{BSL,DAMAGE,i,t}$ = the proportion of additional biomass removed or road and landing construction in polygon, i (unitless; 0 < fDAMAGE,i,t < 1), year, t (see equation 9) Eq. 17d. $DBG_{BSL,OUT,i,t} = DBG_{BSL,i,t} \bullet f_{BSL,dgbDECAY,i,t}$, where; $DBG_{BSL,i,t}$ = the total quantity of dead belowground in polygon i, year, t (see equation 17b). $f_{BSL,dgbDECAY,i,t}$ = the annual proportional loss of dead belowground biomass due to decay, in polygon i, year, t (unitless; 0 < $f_{BSL,lwDECAY,i,t}$ < 1) - *values generated based on regionally specific forest dynamics within CBM-CFS3*
Justification of choice of data or description of measurement methods and procedures applied	Required by VM0012 methodology.
Purpose of Data	Required for baseline calculations and generating Delta Ecosystem Reports.
Comments	Equations are embedded within the CBM-CFS3 model. These values cannot be altered by the user. The only alteration to the model that could affect parameters described above would be to alter the Ecological Boundary[5] (i.e., the Spatial Unit) of the model. All CBM-CFS3 runs completed for the BigCoast Initiative were completed utilizing parameters consistent with the Pacific Maritime Spatial Unit.

4.1.9 Harvested Wood Product Modeling

Step 1 utilizes Woodstock (Remsoft) output reports that forecast species, product groups (e.g., CNS - Chip 'n Saw) and related harvest volumes (m^3) for each planning period. These are then converted to Merchantable Carbon/ Wood Products pool using species specific wood densities[9] in Tonnes of Carbon (tC) and satisfies the requirements of Step 1 of the methodology.

The following product groups from Woodstock are assigned to the following product type (k) categories:

Pulpwood: PLP - Pulp
Saw Log: CNS – Chip n' Saw, GNG – Gang, MER – Merch Log, Std - Standard, SHN – Shake/ Shingle & PEL - Peeler

[9] Refer to Appendix 5 – VM0012 Equations and default values used – Species specific wood densities

For the purposes of Step 2 (Carbon contained in harvested timber after milling, ($C_{BSL,MILL,h}$; tC, Equation 21) Forest Product Conversion Factors for the UNECE Region published by the United Nations Economic Commission for Europe (UNECE/FAO. 2010) ($f_{RND,k}$, $r_{RND,k}$) was used to determine the total carbon in harvested timber that will enter the wood products pool by product type accounting for mill efficiencies and estimated product disposition percentages. The gross quantity of carbon contained in harvested timber for each of the four product types (k) described in Step 1 must be decremented (process of decreasing or becoming gradually less) to account for losses during processing. This loss is calculated within *Mosaic - BSL HWP (Jun '22)* excel spread sheet specifically tab 'Step 2 (Mill)'.

VM0012 requires calculation of 3 harvested wood pools:

1. Short-lived wood products (SLF), which are defined as wood products in use for <3 years; and assumed to be emitted immediately.
2. Medium-lived wood products (MLF), which are defined as wood products in use for 3-100 years; and assumed to be emitted on a 20-year straight line decay curve.
3. Long-lived wood products (LLF), which are wood products in use for 100+ years.

Note: products in landfill are assumed to be "in use" and treated as per these 3 HWP pools.

For the final step 3 (Carbon storage in medium-term and long-term wood products, $C_{BSL,STORHWP,t}$, Equation 23) the total carbon lost in short-lived products (SLF – $P_{BSL,SLF,k}$, Equation 22a) and stored in medium-term (MLF - $P_{BSL,MLF,k}$, Equation 22c) and long-term (LLF - $P_{BSL,LLF,k}$, Equation 22b) products used Smith, et al (2006) reference tables and factors to calculate the result is a fraction of the Wood Products pool being emitted or stored annually based on each 'In-Use' category based on product, decay and storage factors. These values are summed for every year (t) utilizing a cohort approach.

The annual change in carbon storage in harvested wood products ($\Delta C_{BSL,STORHWP,t;}$ t C yr^{-1}, Equation 19) is calculated from the annual results of Equation 23.

These HWP modelling calculations are applied equally to any timber harvesting in either the Baseline or Project Scenario.

Data / Parameter	$\Delta C_{BSL,STORHWP,t}$
Data unit	t C yr^{-1}
Description	Eq 18, 19, 20, 21, 22a-c, 23 Carbon storage in harvested wood products
Source of data	CBM-CFS3 model runs
Value applied:	Eq. 19. $\Delta C_{BSL,STORHWP,t} = (C_{BSL,STORHWP,t2} - C_{BSL,STORHWP,t1}) / T$, where; $C_{BSL,STORHWP,t2}$ = carbon storage in harvested wood products at t=2; t C $C_{BSL,STORHWP,t1}$ = carbon storage in harvested wood products at t=1; t C T = number of years between monitoring t1 and t2

t : 1,2,3…t years elapsed since the project start date

Eq. 20. $C_{BSL,TIMBER,h} = \Sigma[(LBL_{BSL,FELLINGS,i,h} - LBL_{BSL,FELLINGS,i,h} \bullet R_i + LBL_{BSL,OTHER,i,h} - LBL_{BSL,OTHER,i,h} \bullet R_i) \bullet (1 - f_{BSL,BRANCH,i,h}) \bullet (1 - f_{BSL,BUCKINGLOSS,i,h})] \bullet CF$, where;

$C_{BSL,TIMBER,h}$= carbon contained in timber harvested in period h (summed for all harvested polygons, i); t

$LBL_{BSL,FELLINGS,i,h}$ = annual removal of live tree biomass due to commercial felling in polygon, i; t d.m. (equation 8)

$LBL_{BSL,OTHER,i,h}$ = annual removal of live tree biomass from incidental sources in polygon, i; t d.m. (equation 9)

R_i is the root:shoot ratio in polygon, i (see equation 5b)

$1 - f_{BSL,BRANCH,i,h}$ the proportion of live tree biomass remaining after netting out branch biomass, in polygon i (unitless; $0 < f_{BRANCH,i,t} < 1$) (see equation 12)

$1 - f_{BSL,BUCKINGLOSS,i,h}$ = the proportion of the log bole remaining after in-woods log processing/bucking for quality, length, etc., in polygon, i (unitless; $0 < f_{BUCKINGLOSS,i,t} < 1$) (equation 12)

h = harvest period ; yr

Eq. 21. $C_{BSL,MILL,h,k} = (C_{BSL,TIMBER,h,k} \bullet f_{RND,k} \bullet r_{RND,k})$, where;

$C_{BSL,MILL,h,k}$ = carbon contained in harvested timber after milling in period h, for product type k; t C

$C_{BSL,TIMBER,h,k}$ = carbon contained in timber harvested in period h, for product type k; t C – *values generated from CBM-CFS3 outputs (total Softwood Merch, Softwood "other", Hardwood Merch, Hardwood "other").*

k = wood product type – (softwood saw log, softwood pulpwood, hardwood saw log, or hardwood pulpwood); - *proportions determined by project proponent via Woodstock Modelling*

$f_{RND,k}$ = fraction of growing stock volume removed as roundwood for product type k. – to account for losses including bark and milling waste, forest product conversion factors were extracted from UNECE DP49, Table 3.4 for Canada (UNECE/FAO. 2010).

$r_{RND,k}$ = ratio of industrial roundwood to growing stock volume removed as roundwood for product type k. - to account for losses including bark and milling waste, forest product conversion factors were extracted from UNECE DP49, Table 3.4 for Canada (UNECE/FAO. 2010).

- Values for forest product conversion factors for coniferous sawnwood in Canada:
  - Sawdust: 5%
  - Shavings: 4%
  - Chips/slabs: 38%
  - Sawdust: 8%

Eq. 22a. $P_{BSL,SLF,k} = 1 - P_{3\text{-}year}$

- P-SLF Values used:
  - Softwood Sawlog – 0.36
  - Hardwood Sawlog – 0.6
  - Softwood Pulp – 0.669
  - Hardwood Pulp – 0.6

Eq. 22b. $P_{BSL,LLF,k} = P_{100\text{-}year}$

- P-LLF Values used:
  - Softwood Sawlog – 0.13
  - Hardwood Sawlog – 0.03
  - Softwood Pulp – 0
  - Hardwood Pulp – 0.03

Eq. 22c. $P_{BSL,MLF,k} = P_{3\text{-}year} - P_{100\text{-}year}$

- P-MLF Values used:
  - Softwood Sawlog – 0.23
  - Hardwood Sawlog – 0.57
  - Softwood Pulp – 0.699
  - Hardwood Pulp – 0.57

Eq. 23. $C_{BSL,STORHWP,t,} = \Sigma\ \Sigma\ ((\ C_{BSL,MILL,h,k} \bullet P_{LLF,k}) + [(C_{BSL,MILL,h,k} \bullet P_{MLF,k}) \bullet ((20\text{-}h) / 20)])$

$C_{BSL,STORHWP,t,}$ = carbon stored in harvested wood products in year t summed for all product types k and then over all harvest periods h; t C

k = wood product type – (softwood saw log, softwood pulpwood, hardwood saw log, or hardwood pulpwood); proportions determined via Woodstock Modelling

	h = year of harvest (the term (20-h) should not be allowed to drop below 0)
Justification of choice of data or description of measurement methods and procedures applied	Required by VM0012 methodology.
Purpose of Data	Required for baseline calculations and generating Harvested Wood Products deductions.
Comments	Proprietary excel spreadsheet used to complete calculations.

4.1.10 Fossil fuel emissions associated with logging, transport, and manufacture

BigCoast has chosen to include the 'optional' pool of fossil fuel emissions (VM0012 Table 2). The annual change in fossil fuel emissions ($\Delta C_{BSL,\ EMITFOSSIL,t}$, Eqn. 24,25,26,27) from harvesting and processing of the various wood products applies to fuel emissions associated with harvesting of raw material (i.e., clear felling), transport of raw material (trucking and haul distance) and manufacturing of raw material (into product groups).

Default values in VM0012 Table 4 have been used. All calculations in support of this is within: Emissions_BSL_Estimate (Aug '22) spreadsheet. See Appendix

Woodstock (Remsoft) output reports that forecast species, product groups (e.g., CNS - Chip 'n Saw) and related harvest volumes (m^3) for each planning period were used for the following calculations. Results are then converted to Merchantable Carbon pool using species specific wood densities along with a Carbon Fraction (CF = 0.5) providing Tonnes of Carbon (tC) harvested for each planning period. This is equivalent to $C_{BSL,TIMBER,h}$ as represented by Eq. 20 being the carbon contained in timber harvested in period h.

The annual change in fossil fuel emissions from harvesting and processing of the various wood products ($\Delta C_{BSL,EMITFOSSIL,t}$) are calculated as:

$$C_{BSL,EMITFOSSIL,t} = C_{BSL,EMITHARVEST,t} + C_{BSL,EMITMANUFACTURE,t} + C_{BSL,EMITTRANSPORT,t} \quad \text{(Eq. 24)}$$

Each of the carbon components are calculated as noted below:

<u>Equation 25:</u>

$C_{BSL,EMITHARVEST,t}$ is the annual fossil fuel emissions associated with harvesting of raw material (t C yr-1).

$$C_{BSL,EMITHARVEST,t} = \Sigma[C_{BSL,TIMBER,h}] \bullet c_{HARVEST}$$

All timber in the BigCoast project is harvest via clearcutting and the default value for $c_{HARVEST}$ is used.

<u>Equation 26:</u>

$C_{BSL,EMITTRANSPORT,t}$ is the annual fossil fuel emissions associated with the transport of raw material (t C yr-1).

$$C_{BSL,EMITTRANSPORT,t} = \Sigma[C_{BSL,TIMBER,h}] \bullet \Sigma(f_{BSL,TRANSPORTk} \bullet d_{TRANSPORTk} \bullet c_{TRANSPORTk})$$

$f_{BSL,TRANSPORTk}$ = the fraction of raw material transported by transportation type, k. (unitless; 0 < 1). All timber in the BigCoast project is transported by truck.

$d_{TRANSPORTk}$ = the distance transported by transportation type, k. (km); The Woodstock outputs contain information on the 'basin' (watershed) timber was harvested in. Haul distance from the cutblock to either a Mosaic Dryland Sort (DLS), chipper sites or direct delivery customers. The boundaries of this emission calculation are from cutblocks (as defined by basins) to log sorts or direct delivery customers on Vancouver Island and do not include towing to Vancouver or any other type of log transportation (trans-national log export). This is conservative in nature.

The transport distance is calculated using an average haul distance (km) for each Sub-basin to the closest or relevant log dump, sort, or mill within the project area. The average speed is travelled by logging trucks is 60 km/hr. A weighted average by species and basin is used.

$c_{TRANSPORTk}$ is the carbon emission intensity factor (kg C emitted/t C raw material) associated with transportation type, k. The table 4 for default values are used.

<u>Equation 27</u>

$C_{BSL,EMITMANUFACTURE,t}$ is the annual fossil fuel emissions associated with the manufacturing of raw material (t C yr-1).

$$C_{BSL,EMITMANUFACTURE,t} = \Sigma[C_{BSL,TIMBER,h}] \bullet \Sigma(f_{BSL,PRODUCTk} \bullet c_{MANUFACTUREk})$$

$c_{MANUFACTUREk}$ is the carbon emission intensity factor (t C emitted/t C raw material) associated with manufacture of product type, *k*;

The following product groups from Woodstock are assigned to the following product type (k) categories:

1. Pulpwood (Chemical): PLP - pulp
2. Saw Log: CNS – Chip n' Saw, GNG – Gang, MER – Merch Log, Std - Standard, SHN – Shake/ Shingle
3. Veneer/ plywood: PEL - Peeler

For each product type (k) the table 4 for default values are used.

BigCoast has chosen to include the 'optional' pool of fossil fuel emissions (VM0012 Table 2). The annual change in fossil fuel emissions from harvesting and processing of the various wood products applies to fuel emissions associated with harvesting of raw material (i.e., clear felling), transport of raw material (trucking and haul distance) and manufacturing of raw material (into product groups).

Default values in VM0012 Table 4 have been used for Equations 24 – 27. All calculations in support of this are within the *Emissions_BSL_Estimate (Jun '22)* spreadsheet.

Data / Parameter	$\Delta C_{BSL,EMITFOSSIL,t}$
Data unit	t C yr^{-1}
Description	Eq 24, 25, 26, 27 Annual change in fossil fuel emissions from harvesting and processing of wood products

Source of data	Woodstock Modelling
Value applied:	Eq. 24. $C_{BSL,EMITFOSSIL,t} = C_{BSL,EMITHARVEST,t} + C_{BSL,EMITMANUFACTURE,t} + C_{BSL,EMITTRANSPORT,t}$, where; $C_{BSL,EMITHARVEST,t}$ is the annual fossil fuel emissions associated with harvesting of raw material (t C yr^{-1}) $C_{BSL,EMITMANUFACTURE,t}$ is the annual fossil fuel emissions associated with the manufacturing of raw material (t C yr^{-1}) $C_{BSL,EMITTRANSPORT,t}$ is the annual fossil fuel emissions associated with the transport of raw material (t C yr^{-1}) Eq. 25. $C_{BSL,EMITTRANSPORT,t} = \Sigma[(LBL_{BSL,FELLINGS,i,t} - LBL_{BSL,FELLINGS,i,t} \bullet Ri + LBL_{BSL,OTHER,i,t} - LBL_{BSL,OTHER,i,t} \bullet Ri) \bullet (1 - f_{BSL,BRANCH,i,t}) \bullet (1 - f_{BSL,BUCKINGLOSS,i,t})] \bullet CF \bullet \Sigma(f_{BSL,TRANSPORTk} \bullet d_{TRANSPORTk} \bullet c_{TRANSPORTk})$, where; $f_{BSL,TRANSPORTk}$ = the fraction of raw material transported by transportation type, k. (unitless; $0 < f_{BSL,TRANSPORTk} < 1$). $d_{TRANSPORTk}$ = the distance transported by transportation type, k. (km); - values determined by project proponent (internally tracked during regular process) $c_{TRANSPORTk}$ is the carbon emission intensity factor (kg C emitted/t C raw material) associated with transportation type, k - *VM0012 Table 4 default value for Truck (7.0 * 10^{-5-}) utilized* Eq. 27. $C_{BSL,EMITMANUFACTURE,t} = \Sigma[(LBL_{BSL,FELLINGS,i,t} - LBL_{BSL,FELLINGS,i,t} \bullet Ri + LBL_{BSL,OTHER,i,t} - LBL_{BSL,OTHER,i,t} \bullet Ri) \bullet (1 - f_{BSL,BRANCH,i,t}) \bullet (1 - f_{BSL,BUCKINGLOSS,i,t})] \bullet \Sigma(f_{BSL,PRODUCTk} \bullet c_{MANUFACTUREk}) \bullet CF$, where; $c_{MANUFACTUREk}$ is the carbon emission intensity factor (t C emitted/t C raw material) associated with manufacture of product type, k; - *VM0012 Table 4 default value for Sawnwood (0.04), chemical pulp (0.13) and veneer (0.06) were utilized* All other terms are as defined in equation 19.
Justification of choice of data or description of measurement methods and procedures applied	Required by VM0012 methodology.
Purpose of Data	Required for baseline calculations and generating Fossil Fuel Emissions calculations.
Comments	Proprietary excel spreadsheet used to complete calculations.

4.1.11 Calculating Baseline Stock Change

In regard to model outputs the Stock Change resultant 'Delta Total Ecosystem' (ΔtC yr-1) represents Total change in Ecosystem carbon stocks as required in Equation 1: annual change in living tree biomass ($\Delta C_{BSL,LB,t}$) (Refer to Sections 4.1.6 & 4.1.7) and annual change in dead organic matter ($\Delta C_{BSL,DOM,t}$) (Refer to Section 4.1.8). CBM also provides the required output for the annual change in carbon stocks associated with harvested wood products ($\Delta C_{BSL,HWP,t}$) (Refer to Section 4.1.9).

The Stock Changes category of output variables contains information about changes in carbon stocks, reported in tonnes of carbon for each year, for the area selected by the user. A positive value (+) for annual change in carbon stock indicates a net gain in carbon stocks, a negative value (-) indicates a net loss, and a zero value indicates neither a gain nor a loss. For analyses of Total Delta Ecosystem, annual values greater than zero indicate that the ecosystem is functioning as a carbon sink, annual values below zero indicate that it is functioning as a carbon source, and an annual value of exactly zero indicates that the ecosystem is carbon-neutral (i.e., neither a source nor a sink). Refer to the GHG Estimate calculation spreadsheet provided.

4.2 Project Emissions

Project emissions and carbon flows are calculated in the same manner as the baseline emissions discussed in the Section 4.1. Calculations use the same forest inventory data, analysis units, polygons, modeling tools, and equations under the Project Scenario activities. Project and Baseline Scenarios and polygon versions of each are tracked and calculated simultaneously in the supporting spreadsheets using the same parameters, outputs, and analysis under each scenario. In the project scenario, carbon flows are modeled using project activities (full harvest deferral) throughout the term of the project.

Project activities affecting GHG emissions were carried out during the initial project period (2018-2021) however, no project scenario activities were projected on an *ex-ante* basis. Future years may include various project forest management activities that affect *ex-post* carbon stocks which will be monitored and reported on in future verifications (e.g., salvage due to significant fire or forest health loss). Project activities will be based on actual monitoring results (see Section 5) and any resulting emissions netted against emission reductions.

The methods described are equivalent to the equations and processes outlined in VM0012.

4.2.1 Development of Project Scenarios and Assumptions

The project scenario is modeled as conservation, LtPF, with a focus on maintaining forest health if required. No other activities affecting carbon stocks are scheduled on an *ex-ante* basis, aside from normal forest growth and development as modeled by CBM-CFS3.

4.2.2 Determination of Actual Onsite Carbon Stocks

Ex-ante Project Scenario carbon stocks are calculated in the same manner as the baseline emissions discussed in Section 4.1. Calculations are completed using the same forest inventory data, analysis units and polygons, and modeling tools under the Project Scenario activities.

4.2.3 *Ex-Post* Calculations of Carbon Stocks

Ex-post carbon stocks in the Project Scenario are determined at each verification following the steps outlined in VM0012. Each monitoring report will detail the data and calculations for *ex-post* onsite carbon stocks at the time of verification. However, as the project start date (2018) is prior to validation, the initial period (2018-2021) *ex-ante* carbon stocks are also the *ex-post* carbon stocks.

Project carbon stocks from 2022 forward are on an estimated *ex-ante* basis.

The *ex-post* carbon calculations are made for the Baseline and Project Scenarios as outlined in Section 6.2.7 and 6.3.6 respectively, with updates to carbon inventory, spatial data, project instance, and other data for each verification period.

For the 2018-2021 period, the carbon stocks are calculated from the latest set of inventory and spatial data, which inherently include *ex-post* monitoring for that period.

43 permanent carbon plots were established in 2021-2022 (See Section 5.2.3) with representation across all Analysis Units to monitor inventory and model accuracy. Additional permanent sample plots may be installed to improve inventory accuracy, spatial coverage, and Analysis Unit representation as deemed necessary. The initial *ex-post* carbon stock spatial forest inventory and analysis is using the latest available ortho-imagery, LiDAR data, and other GIS datasets, in conjunction with site visits from Project Proponent staff to confirm the status of project activities and disturbances. The modeling related to these data has been applied across both the Project Scenario and Baseline Scenarios. The uncertainty calculations in the first verification period are up to date for the latest inventory plot data and modeling results.

In future verification periods, the project will calculate *ex-post* carbon stocks by addressing any spatial changes to the project area, then updating the forest inventory and carbon modeling results, including for any other monitoring results or updates.

Additional carbon plots may be installed to improve inventory accuracy, spatial coverage, and/or Analysis Unit representation. *Ex-post* carbon calculations will be undertaken using the latest imagery, LiDAR, and GIS datasets for the project area. Project activities and disturbances will be monitored by remote sensing or field visits and updated into the forest inventory prior to the following verification period. All modeling and inventory updates and calibrations will be applied equally across the Project and Baseline Scenarios. The uncertainty factor, leakage assessments, and non-permanence risk factors will be recalculated using the latest forest inventory, plot data, and project information.

4.3 Leakage

4.3.1 Activity Shifting Leakage [*]

VM0012 does not provide specific equations nor methods for calculating net emissions related to activity shifting leakage. VCS requires that "IFM project developers must demonstrate that there is no leakage within their operations – i.e., on other lands they manage/ operate outside the bounds of the VCS carbon project". The methodology requires monitoring and reporting on evidence demonstrating no activity shifting is occurring in order to demonstrate compliance with VCS.

STEP 1 - the locations and descriptions of all forestlands within the project over which the Project Proponent has ownership is available. The entities own XXX,XXX gross hectares of forest lands adjacent to the project instance. Of this XXX,XXX are within the Timber Harvesting Land Base (THLB) and potentially subject to Activity Shifting.

STEP 2 –demonstrate that there is no activity shifting leakage to areas that are outside the project instance and that have not materially changed as a result of the project activity (e.g., harvest rates have not been increased).

Due to the project lands being managed under private forest land requirements, harvest levels can shift from year to year based on market demand, weather, human and capital resources, corporate strategic/tactical decisions, political/ regulatory changes, etc. In order to determine if harvests occurring during the project lifetime would be considered activity shifting, a baseline (historic) harvest variance needed to be determined.

To determine a baseline variance, data related to modelled and actual historical harvest volumes from both Island Timberlands and TimberWest land bases was used. For purposes of this analysis, outputs from the separate reporting mechanisms have been combined to reflect the Project Proponents landbase, however, it should be noted that the lands were managed separately during this period.

Throughout the time period from 2013 – 2017, there were two instances (2013 and 2014) where harvest totals were reported as above the modelled harvest total (102% and 103% respectively). In these given years, harvest conditions were optimal and best reflect a best case scenario. In order to allow for future business processes to operate with the intentions of optimizing profits, the following method was used to produce a baseline, best case scenario benchmark for the purposes of assesing future risk of activity shifting leakage.

To complete the analysis, the total modelled harvest volumes for 2013 through 2017 were compiled and individually multiplied by 1.02, thus representing a best case scenario for 5 year baseline period. The average was then calculated for these volumes. The resulting average will be used as a benchmark indicator for future harvest rates. Figure 2 below demonstrates the assessment completed.

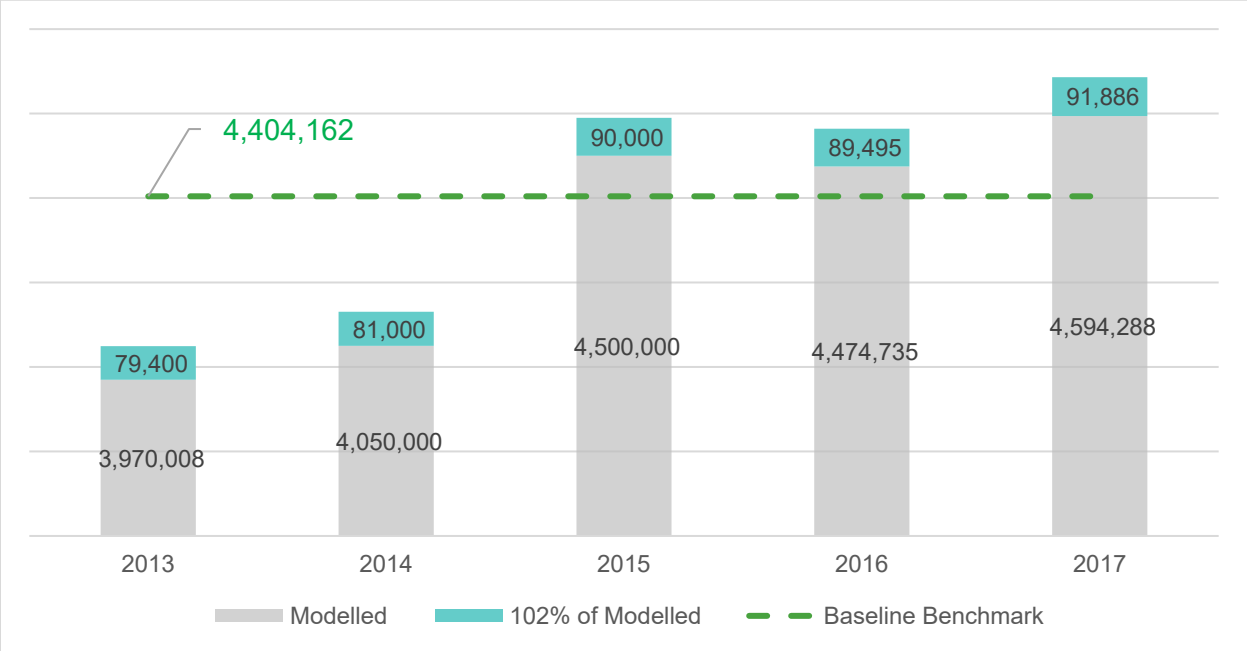

Figure 2. Baseline harvest assessment

Utilizing the determined benchmark, future harvest levels (actual harvest and deferred harvest via project implementation) that fall outside (i.e., above) the benchmark determined from the 2013 – 2017 could be considered activity shifting leakage.

In the future, the baseline benchmark volume may change due to modifications in corporate strategic modelling conditions for the TLHB (e.g., updates in inventory, changes in merchantability specifications, changes in costs/sales prices, etc.)

4.3.2 Market Leakage

The VM0012 LtPF methodology provides three options for market leakage. The BigCoast project utilizes 'Option 1' and the most current VCS market leakage discount method. Specifically, VCS Module VMD0033 - Estimation of Emissions from Market Leakage is used. The VCS module utilizes a stepwise procedure as outlined below.

Step 1: Identification of commodities and services

Logs harvested in the BigCoast initiative are linked to international markets (log and lumber) and a significant amount of the country's production is traded on international commodities markets. The industry in Canada is highly export-oriented with nearly 70% of production exported. The majority of these exports are to the U.S., China and Japan. Of these three countries, the U.S. imported over 50% of Canada's softwood lumber production[10].

The commodities (as identified in table 16) that may be reduced as part of the project implementation meet the following criteria:

1. Commodity was produced within the project area prior to the project commencement
    - Landowners Island Timberlands LP and TimberWest Forest Corporation have been in operation within coastal British Columbia producing wood products since 2005 and 1997, respectively.
2. The commodity is not produced solely for the producer's use as it was sold to others
    - Mosaic (forest management corporation for Island Timberlands and TimberWest) does not own any manufacturing sites, therefore all fibre produced within Mosaic forestlands is sold to others.
3. The commodity provides more than 5% of the total cash and barter income earned by residents within the project area.
    - This criterion does not apply to the BigCoast as there are no residents that reside directly within the project area.

[10] Canada's softwood lumber industry: https://www.nrcan.gc.ca/our-natural-resources/forests/industry-and-trade/canadas-softwood-lumber-industry/19601

Table 16. Project Proponent's Market and product table[11] [*]

Step 2: Barrier Analysis [*]

[11] Values calculated based on *An Analysis and Appraisal of the Total MOSAIC Forest Management Corporation Timberland Ownership* by Timberland Appraisal Inc. December 31, 2021 (Confidential).

Table 17. Barrier grades

4. Local Market Barrier: Distribution (cost of transportation)

   [13]. .

5. Regional Market Barrier: Distribution (cost of transportation)

   [14]

6. International Market Barrier: Regulatory (cedar/ cypress log export)

Step 3: Re-assessment of markets

Due to the lack of barriers within, and between all identified markets, the recalculation of markets results in 100% of the log market at the international scale.

[13] Mosaic Timber Supply Analysis Documents – 06-Costs v.2021 (Confidential)

[14] 2022 BC Cost appraisal manual

Table 18. Re-assessment of markets

Market	Logs* (%)	Market Scale* (m3/yr) – Logs	Barrier Grade	Re-calculation (%)
Local	14.8%	586,500	Low	-
Regional	28.2%	1,113,500	Low	-
National	-	-	-	-
International	57%	2,200,000	Low	100%
Total:	100%	3,900,000		

Step 4: Percentage of market supplied

When comparing the cubic meters of logs impacted by project implementation, to the average cubic meters harvested within coastal BC, the Project Proponent's portion of the log market resulting from the project area represents 1.40%. Note: this valuation is conservative by using volumes of the next applicable market scale (i.e., regional).

Table 19. Percent of market supplied

Market	Logs (%) – Re-calc	Market Scale (m3/yr) – Logs (re-calculated)	% of total market
Local	-	-	-
Regional	-	-	-
National	-	-	-
International	100	245,593	1.40%
Total BC Coast Harvest (average)[15]:		17,500,000	

Step 5: Market Significance

Less that 3% of total market in each market (international market) - continue to Step 10.

[15] https://www2.gov.bc.ca/assets/gov/farming-natural-resources-and-industry/forestry/forest-industry-economics/economic-state/2020_economic_state_of_the_bc_forest_sector.pdf

Step 10: Market Flexibility

As reported within Ministry of Forests, Lands and Natural Resource Operations and Rural Development's (MFLNORD) 2020 Economic State of British Columbia's Forest Sector report, the top importers of wood products from BC within the international market are the United States (46% share of BC exports), China (28% share of BC exports), and Japan (10% share of BC exports). Combined, BC exports an average of $12 billion worth of forest products annually. This number, however, often fluctuates with market demand. From 2010 to 2020, the total value of the forest products export market varied from $9.1 billion in 2010 to a high of $14.8 billion in 2018 then decreased to $11.5 billion at the end of 2020. These swings in export values reflect the on-going variability of the log export market.

Due to the forestry sector in BC being robust and spanning the entire province, the industry is able to adapt to market adjustments when necessary. This results in the market undergoing fluctuations and industry utilizing mechanisms such as surplus, substitution, and intensifying capacity. It should be noted that due to stringent regulation (i.e., sustainable harvest levels, harvesting permits, etc.) markets demands causing intensification would not result in the over harvesting of forest lands.

Market Leakage Determination

In conclusion, due to the BigCoast initiative's small market share (<3%) as well as the flexibility of the international market, it can be determined that no market leakage due to the BigCoast initiative is anticipated and therefore a market leakage factor (MLF_y) equal to 0 is utilized.

4.4 Estimated Net GHG Emission Reductions and Removals

Estimated net GHG emission reductions and removals are calculated based on estimated baseline and project emissions, calculated as described in Sections 4.1 and4.2.

4.4.1 Calculation of Emissions Reductions

Gross carbon emissions reductions ($ER_{y,GROSS}$; t CO_2e yr^{-1}) created by the BigCoast Initiative were calculated annually as the difference between the baseline and project scenario emission reductions/emissions:

$$ER_{y,GROSS} = (\Delta C_{BSL,t} - \Delta C_{PRJ,t}) \bullet 44/12 \qquad (57)$$

Where,

$\Delta C_{BSL,t}$ = total baseline scenario emissions calculated from equation 1 (t C yr^{-1}).

$\Delta C_{PRJ,t}$ = total project scenario emissions calculated from equation 29 (t C yr^{-1}).

44/12 = factor to convert C to CO_2e

The annual net GHG emissions reductions are calculated each year using Equation 58.

$$ER_y = ER_{y,GROSS} - LE_y \qquad (58)$$

where:

ER_y = the net GHG emissions reductions and/or removals in year y (the overall annual carbon change between the baseline and project scenarios, net all discount factors except the permanence buffer) (t CO_2e yr^{-1}).

$ER_{y,GROSS}$ = the difference in the overall annual carbon change between the baseline and project scenarios (t CO_2e yr^{-1}).

LE_y = Leakage in year y (t CO_2e yr^{-1}), as calculated in equation 56b below.

$$LE_y = MLF_y \bullet ER_{yGROSS} \quad (56b)$$

Ex-ante net GHG emissions are calculated below in Table 20.

Table 20: Estimated ex-ante Net GHG Emissions Reductions or Removals

Year	Estimated baseline emissions or removals (tCO_2e)	Estimated project emissions or removals (tCO_2e)	Estimated leakage emissions (tCO_2e)	Estimated net GHG emission reductions or removals (tCO_2e)
2018	-234,435	133,187	-	367,621
2019	-266,740	133,038	-	399,777
2020	-296,863	131,921	-	428,785
2021	-322,912	131,216	-	454,128
2022	-224,686	130,238	-	354,924
2023	-645,419	130,113	-	775,532
2024	-694,539	129,945	-	824,484
2025	-736,691	130,248	-	866,940
2026	-775,620	128,507	-	904,127
2027	-1,006,527	127,456	-	1,133,983
2028	-595,127	127,188	-	722,314
2029	-593,778	126,719	-	720,496
2030	-595,399	124,761	-	720,160
2031	-597,017	123,141	-	720,158
2032	-682,479	122,614	-	805,093
2033	-604,767	121,380	-	726,147

2034	-609,482	120,905	-	730,387
2035	-615,020	118,514	-	733,534
2036	-619,211	117,601	-	736,812
2037	-621,046	116,393	-	737,440
2038	-584,545	116,064	-	700,608
2039	-581,763	114,562	-	696,324
2040	-579,760	113,611	-	693,371
2041	-578,983	112,453	-	691,436
2042	-576,369	111,397	-	687,766
2043	-595,832	110,603	-	706,435
2044	-596,831	110,264	-	707,094
2045	-598,822	108,902	-	707,725
2046	-600,751	107,521	-	708,272
2047	-1,208,029	105,120	-	1,313,149
Total	**17,839,441**	**3,635,580**	**0**	**21,475,021**

5 MONITORING

5.1 Data and Parameters Available at Validation

Data / Parameter	Spatial Inventory data ($A_{BSL,i}$, $A_{PRJ,i}$)
Data unit	Hectares (Ha)
Description	Respective areas of baseline and project polygon, i for the project instance.
Source of data	GPS Coordinates, inventory records, spatial data using a Geographic Information System (GIS). Project Proponent GIS spatial inventory data used for inventory and project boundary delineation.
Value applied:	Each polygon has an area.
Justification of choice of data or description of measurement methods and procedures applied	Spatial and tabular inventory data via Land Resource Manager (LRM). It is an enterprise resource planning application for managing assets and activities associated with both land and forests. An ESRI ArcGIS platform is integrated with the LRM to offer geographical information system functionality. All spatial data and its derivatives (areas, perimeters etc.) are derived from this program.
Purpose of Data	Required for baseline and project calculations.
Comments	Includes delineation of project areas and polygons.

Data / Parameter	CF
Data unit	t C t-1 d.m.
Description	Carbon fraction of dry matter.
Source of data	IPCC 2006 default value.
Value applied:	0.5
Justification of choice of data or description of measurement methods and procedures applied	Best available data.

Purpose of Data	Required for baseline and project calculations.
Comments	Embedded in CBM-CFS3

Data / Parameter	BEF
Data unit	Unitless
Description	Biomass expansion factors (BEF) for conversion of productivity metrics to biomass,
Source of data	CBM-CFS3 default values.
Value applied:	CBM-CFS3 calculates the Biomass Expansion Factor as a function of jurisdiction, ecozone and tree species.
Justification of choice of data or description of measurement methods and procedures applied	CBM-CFS3 data is widely reviewed and accepted.
Purpose of Data	Calculation of baseline and project emissions.
Comments	

Data / Parameter	R_i
Data unit	Unitless
Description	Root:shoot ratio in polygon, i
Source of data	CBM-CFS3 default values.
Value applied:	CBM-CFS3 variants calculates belowground biomass as a function of tree species and tree size.
Justification of choice of data or description of measurement methods and procedures applied	CBM-CFS3 data is widely reviewed and accepted.
Purpose of Data	Required for calculation of baseline and project emissions.
Comments	Root allocation can vary by site productivity.

Data / Parameter	$f_{BSL,NATURAL,i,t}$, $f_{PRJ,NATURAL,i,t}$
Data unit	unitless ($0 < f_{BSL,NATURALi}$, $f_{PRJ,NATURAL,i,t} < 1$)
Description	The proportion of biomass that dies from natural mortality in polygon, i, year, t, in the baseline and project cases, respectively.
Source of data	Modeled by CBM-CFS3.
Value applied:	Default settings in CBM-CFS3.
Justification of choice of data or description of measurement methods and procedures applied	CBM-CFS3 is widely accepted.
Purpose of Data	Required for baseline and project calculations.
Comments	

Data / Parameter	$f_{BSL,DAMAGE,i,t}$, $f_{PRJ,DAMAGE,i,t}$
Data unit	unitless ($0 < f_{BSL,DAMAGEi,t}$ $f_{PRJ,DAMAGE,i,t} < 1$)
Description	The proportion of additional biomass removed by for road and landing construction in polygon, i, year, t, in the baseline and project cases, respectively.
Source of data	As described in the management plan for road development. Monitoring data on an *ex-post* basis in the project scenario.
Value applied:	Variable on an *ex-post* basis in the project scenario - digitized in the project scenario on an *ex-post* basis if visible in remote sensing or captured by standing stocking estimates. Captured within the clearing component of the baseline scenarios.
Justification of choice of data or description of measurement methods and procedures applied	Estimated based on expert opinion based on regional experience.
Purpose of Data	Required for calculation of baseline and project emissions.
Comments	

Data / Parameter	$f_{BSL,BLOWDOWN,i,t}$, $f_{PRJ,BLOWDOWN,i,t}$
Data unit	unitless ($0 < f_{BSL,BLOWDOWNi,t}$, $f_{PRJ,BLOWDOWN,i,t} < 1$)
Description	The proportion of live aboveground tree biomass subject to blowdown in polygon, i, year, t, in the baseline and project cases, respectively.
Source of data	Included within the natural mortality factors calculated in $f_{BSL,NATURAL,i,t}$, $f_{PRJ,NATURAL,i,t}$ by CBM-CFS3. Also captured by spatial monitoring if >4ha, which would be incorporated as a new polygon on an *ex-post* basis.
Value applied:	Zero for the baseline and project *ex-ante* calculations (part of the natural mortality modeling in CBM-CFS3).
Justification of choice of data or description of measurement methods and procedures applied	CBM-CFS3 is widely accepted.
Purpose of Data	Required for calculation of baseline and project emissions.
Comments	

Data / Parameter	$f_{BSL,BRANCH,i,t}$, $f_{PRJ,BRANCH,i,t}$
Data unit	unitless ($0 < f_{BSL,BRANCHi,t}$, $f_{PRJ,BRANCH,i,t} < 1$)
Description	The proportion of aboveground tree biomass comprised of branches > 2 in diameter in polygon, i, year, t, in the baseline and project cases, respectively.
Source of data	Calculated within CBM-CFS3.
Value applied:	Variable, see source data.
Justification of choice of data or description of measurement methods and procedures applied	CBM-CFS3 is widely accepted.
Purpose of Data	Required for calculation of baseline and project emissions.
Comments	

Data / Parameter	$f_{BSL,BUCKINGLOSS,i,t}$, $f_{PRJ,BUCKINGLOSS,i,t}$
Data unit	unitless ($0 < f_{BSL,BUCKINGLOSSi,t}$ $f_{PRJ,BUCKINGLOSS,i,t} < 1$)
Description	The proportion of the log bole biomass left on site after assessing and/or merchandizing the log bole for quality, in polygon, i, year, t, in the baseline and project cases, respectively.
Source of data	CBM-CFS3 default values for British Columbia
Value applied:	CBM-CFS3 default values for British Columbia
Justification of choice of data or description of measurement methods and procedures applied	CBM-CFS3 is widely accepted.
Purpose of Data	Required for calculation of baseline and project emissions.
Comments	

Data / Parameter	$f_{BSL,SNAGFALLDOWN,i,t}$, $f_{PRJ,SNAGFALLDOWN,i,t}$
Data unit	unitless ($0 < f_{BSL,SNAGFALLDOWNi,t}$ $f_{PRJ,SNAGFALLDOWN,i,t} < 1$)
Description	The proportion of snag biomass in polygon, i, year, t, that falls over, in the baseline and project cases, respectively.
Source of data	Modeled by CBM-CFS3.
Value applied:	Variable, depending on species and dbh. Modeled by species and age class within CBM-CFS3.
Justification of choice of data or description of measurement methods and procedures applied	CBM-CFS3 is widely accepted.
Purpose of Data	Required for calculation of baseline and project emissions.
Comments	

Data / Parameter	$f_{BSL,LWDECAY,i,t}$, $f_{PRJ,LWDECAY,i,t}$
Data unit	unitless ($0 < f_{BSL,LWDECAYi,t}$ $f_{PRJ,LWDECAY,i,t} < 1$)

Description	The annual proportional loss of lying dead biomass due to decay, in polygon i, year, t in the baseline and project cases, respectively.
Source of data	Modeled by CBM-CFS3.
Value applied:	CBM-CFS3 default values for British Columbia
Justification of choice of data or description of measurement methods and procedures applied	CBM-CFS3 is widely accepted.
Purpose of Data	Required for calculation of baseline and project emissions.
Comments	

Data / Parameter	$f_{BSL,SWDECAY,i,t}$, $f_{PRJ,SWDECAY,i,t}$
Data unit	unitless ($0 < f_{BSL,SWDECAYi,t}$ $f_{PRJ,SWDECAY,i,t} < 1$)
Description	The proportional loss of snag biomass due to decay, in polygon, i, year, t, in the baseline and project cases, respectively.
Source of data	Modeled by CBM-CFS3.
Value applied:	CBM-CFS3 default values for British Columbia
Justification of choice of data or description of measurement methods and procedures applied	CBM-CFS3 is widely accepted.
Purpose of Data	Required for calculation of baseline and project emissions.
Comments	

Data / Parameter	$f_{BSL,DBGDECAY,i,t}$, $f_{PRJ,DBGDECAY,i,t}$
Data unit	unitless ($0 < f_{BSL,DGBDECAYi,t}$ $f_{PRJ,DBGDECAY,i,t} < 1$)
Description	The proportional loss of dead belowground biomass due to decay, in polygon i, year, t, in the baseline and project cases, respectively.

Source of data	Modeled by CBM-CFS3.
Value applied:	CBM-CFS3 default values for British Columbia
Justification of choice of data or description of measurement methods and procedures applied	CBM-CFS3 is widely accepted.
Purpose of Data	Required for calculation of baseline and project emissions.
Comments	

Data / Parameter	E_M
Data unit	%
Description	An estimate of model error based on the relative area-weighted difference between model-predicted values of carbon storage and those values measured in field plots.
Source of data	Model output and field data (see Equation 60a).
Value applied:	Percent Calculated
Justification of choice of data or description of measurement methods and procedures applied	Value determined using approach described in the VM0012 Methodology.
Purpose of Data	Calculation of baseline and project emissions.
Comments	

Data / Parameter	E_I
Data unit	%
Description	An estimate of Inventory sampling error calculated as the 90% confidence limit of the area-weighted differences between the model-predicted values of carbon storage and those values measured in field plots.
Source of data	Model output and field data (see Equation 60c).

Value applied:	Percent Calculated
Justification of choice of data or description of measurement methods and procedures applied	Value determined using approach described in the VM0012 Methodology.
Purpose of Data	Calculation of baseline and project emissions.
Comments	

Data / Parameter	E_P
Data unit	%
Description	An estimate of total project error used to determine the uncertainty factor.
Source of data	Model output and field data (see Equation 60f).
Value applied:	Percent Calculated
Justification of choice of data or description of measurement methods and procedures applied	Value determined using approach described in the VM0012 Methodology.
Purpose of Data	Calculation of baseline and project emissions.
Comments	

Data / Parameter	$E_{Ry,ERR}$,
Data unit	%
Description	The uncertainty factor calculated for year 'y' (See Section 6.5).
Source of data	Model output and field data (see Equation 60f).
Value applied:	1.5%
Justification of choice of data or description of measurement methods and procedures applied	Value determined using approach described in the VM0012 Methodology.

Purpose of Data	Calculation of baseline and project emissions and calculations of VCUy.
Comments	

Data / Parameter	MLF_y
Data unit	%
Description	The market leakage factor determined for year 'y'
Source of data	Determined based upon the approach defined in Section 4.3
Value applied:	0 %
Justification of choice of data or description of measurement methods and procedures applied	Value determined using the latest version of the VCS Market Leakage Tool as defined in Agriculture, Forestry and Other Land Use (AFOLU) Requirements v3.6 and specified in the VM0012 Methodology
Purpose of Data	Calculation of leakage.
Comments	

Data / Parameter	Component Ratio Method (Biomass Expansion Factors).
Data unit	Unitless
Description	Used to convert height and DBH into biomass of component pools. Utilized to calculate biomass measured in field plots.
Source of data	Modeled by CBM-CFS3 (FVS CRM).
Value applied:	CBM-CFS3 default settings for British Columbia
Justification of choice of data or description of measurement methods and procedures applied	CBM-CFS3 is widely accepted.
Purpose of Data	Required for calculation of baseline and project emissions.
Comments	

5.2 Data and Parameters Monitored

Data / Parameter	$A_{PRJ,i}$
Data unit	Hectares (ha)
Description	Area of forest land in polygon, i
Source of data	Latest version of the spatial inventory data.
Description of measurement methods and procedures applied	GIS inventory data updated from GPS coordinates and Remote Sensing data, including LiDAR or GPS survey. Updated yearly by the Project Proponent.
Frequency of monitoring/recording	Prior to every verification period.
Value applied:	Inventory data, hectares.
Monitoring equipment	Visual, satellite, aerial photos, LiDAR data
QA/QC procedures applied	Standard GIS QA/QC procedures. GreenRaise Greenhouse Gas – Monitoring Standard Operating Procedures (SOP).
Purpose of data	Calculation of project emissions in project area instance.
Calculation method	Determined from GIS software processes, area of polygons.
Comments	

Data / Parameter	$APSP_{,i}$,
Data unit	Hectares (ha)
Description	Area of permanent sample plot (PSP) in polygon, i
Source of data	Field measurement.
Description of measurement methods and procedures applied	Fixed radius permanent sample plot design. See GreenRaise Standard Operating Procedures for procedures applied for plot sampling procedures. Completed by Project Developer.
Frequency of monitoring/recording	Plot measurements are repeated on 5-year intervals.

Value applied:	See compiled plot data MS Excel File. Plot is recorded in m2 and converted to hectares.
Monitoring equipment	GPS, measuring tape.
QA/QC procedures applied	GPS of plot center. GreenRaise Standard Operating Procedures (SOP) followed, including check cruising processes.
Purpose of data	Calculation of mean aboveground biomass and in determination of Uncertainty Factor.
Calculation method	Measured
Comments	

Data / Parameter	$DBH_{i,t}$
Data unit	Centimeters (cm)
Description	Diameter at breast height measured for each tree in the sample plot at time, t
Source of data	Field measurements in sample plots.
Description of measurement methods and procedures applied	Field measurements in permanent sample plots. Measurement with DBH tape for trees ≥ 5cm in DBH at 1.3m height above ground. Completed by Project Developer.
Frequency of monitoring/recording	Individual plot tree re-measurements are repeated on 5-year intervals.
Value applied:	See compiled plot data MS Excel File.
Monitoring equipment	DBH tape, data logger
QA/QC procedures applied	GreenRaise Greenhouse Gas – Monitoring Standard Operating Procedures (SOP).
Purpose of data	Calculation in aboveground biomass and in determination of Uncertainty Factor.
Calculation method	Measured.
Comments	

Data / Parameter	Height $_{i,t}$
Data unit	Meters (m)
Description	Tree height measured for each tree in the sample plots at time, t
Source of data	Field measure in permanent sample plots.
Description of measurement methods and procedures applied	Field measurements in permanent sample plots. Measurement with vertex to nearest 0.1m for trees ≥ 5cm DBH. Completed by Project Developer.
Frequency of monitoring/recording	Individual plot tree re-measurements are repeated on 5-year intervals.
Value applied:	See compiled plot data MS Excel File.
Monitoring equipment	Vertex IV type Hypsometer, a transit, a clinometer, a laser or other instrument designed for the measuring height.
QA/QC procedures applied	GreenRaise Greenhouse Gas – Monitoring Standard Operating Procedures (SOP).
Purpose of data	Calculation of mean aboveground biomass and in determination of Uncertainty Factor.
Calculation method	Measured
Comments	

Data / Parameter	$B_{AG\ i,t}$
Data unit	t d.m. ha^{-1} (d.m. = dry matter)
Description	Aboveground live tree biomass in polygon, i, year, t, in the project case.
Source of data	Permanent sample plots.
Description of measurement methods and procedures applied	Calculated from $Height_{i,t}$, $DBH_{i,t}$, and $APSP_i$, Completed by Project Developer.

Frequency of monitoring/recording	Upon establishment of PSP. Every 5 years, thereafter.
Value applied:	See compiled plot data MS Excel File.
Monitoring equipment	
QA/QC procedures applied	GreenRaise Greenhouse Gas – Monitoring Standard Operating Procedures (SOP).
Purpose of data	Calculation of Uncertainty Factor.
Calculation method	Above ground biomass for each tree within a permanent sample plot will be calculated using plot data entered into CBM-CFS3.
Comments	Calculated

Data / Parameter	$B_{BG\ i,t}$
Data unit	t d.m. ha^{-1} (d.m. = dry matter)
Description	Average belowground live tree biomass in polygon, i, year, t, in the project.
Source of data	Estimated using information from above ground biomass calculations within permanent sample plots from $B_{AGi,t.}$
Description of measurement methods and procedures applied	Calculated using plot data in CBM-CFS3. Completed by Project Developer.
Frequency of monitoring/recording	Upon establishment of PSP. Every 5 years, thereafter.
Value applied:	See compiled plot data MS Excel File.
Monitoring equipment	
QA/QC procedures applied	GreenRaise Greenhouse Gas – Monitoring Standard Operating Procedures (SOP).
Purpose of data	Required for determination of Uncertainty Factor.

Calculation method	Calculated using plot data in CBM-CFS3.
Comments	

Data / Parameter	$B_{TOTAL\ i,t}$
Data unit	t d.m. ha^{-1} (d.m. = dry matter)
Description	Average total above and below ground live biomass in polygon, i, for year, t.
Source of data	Derived from average above ground biomass calculations within permanent sample plots.
Description of measurement methods and procedures applied	Sum of $B_{AGi,t}$ and $B_{BGi,t.}$ Completed by Project Developer.
Frequency of monitoring/recording	Upon establishment of PSP. Every 5 years, thereafter.
Value applied:	Calculated using plot data in CBM-CFS3.
Monitoring equipment	
QA/QC procedures applied	GreenRaise Greenhouse Gas – Monitoring Standard Operating Procedures (SOP).
Purpose of data	Required for above and below ground living tree biomass and in the determination of Uncertainty Factor.
Calculation method	Sum of $B_{AGi,t}$ and $B_{BGi,t}$ values.
Comments	Calculated

Data / Parameter	$CLB_{i,t}$
Data unit	t d.m. ha^{-1} (d.m. = dry matter)
Description	Total carbon storage in live tree biomass in polygon, i, year, t, tC in the project case.
Source of data	Permanent sample plots.

Description of measurement methods and procedures applied	Calculated from $B_{TOTALi,t}$ and CF, sum of $B_{AG\ i,t}$ and $B_{BG,\ i,\ t}$. Completed by Project Developer.
Frequency of monitoring/recording	Upon establishment of PSP. Every 5 years, thereafter.
Value applied:	See compiled plot data MS Excel File.
Monitoring equipment	
QA/QC procedures applied	GreenRaise Greenhouse Gas – Monitoring Standard Operating Procedures (SOP).
Purpose of data	Required for determination of Uncertainty Factor.
Calculation method	As calculated by CBM-CFS3 from plot data, or $B_{TOTALi,t}$ * CF
Comments	

Data / Parameter	$CDOM_{i,t}$
Data unit	t d.m. ha^{-1} (d.m. = dry matter)
Description	Total carbon storage in dead organic matter in polygon, i, year, t,
Source of data	Permanent sample plots.
Description of measurement methods and procedures applied	Calculated from $DOM_{SNAGi,t}$ and $DOM_{LDWi,t}$ and CF. Completed by Project Developer.
Frequency of monitoring/recording	Upon establishment of PSP. Every 5 years, thereafter.
Value applied:	See compiled plot data MS Excel File.
Monitoring equipment	
QA/QC procedures applied	GreenRaise Greenhouse Gas – Monitoring Standard Operating Procedures (SOP).
Purpose of data	Required for determination of Uncertainty Factor.

Calculation method	As calculated by CBM-CFS3 from plot data. Or ($DOM_{SNAGi,t}$ + $DOM_{LDWi,t}$)* CF
Comments	Calculated

Data / Parameter	$f_{PRJ,NATURAL,i,t}$
Data unit	unitless ($0 < f_{PRJ,NATURAL,i,t} < 1$)
Description	The proportion of biomass that dies from natural mortality in polygon, i, year, t, in the project case.
Source of data	Permanent sample plots, remote sensing.
Description of measurement methods and procedures applied	Height and dbh of dead trees in permanent sample plots will be recorded. Areas of stand replacing fires will be delineated if >1.0hectares. Completed by Project Developer.
Frequency of monitoring/recording	Annually in the case of fires, every 5 years in the case of individual plot trees
Value applied:	See compiled plot data MS Excel File.
Monitoring equipment	Observation
QA/QC procedures applied	GreenRaise Greenhouse Gas – Monitoring Standard Operating Procedures (SOP).
Purpose of data	Required for project calculations
Calculation method	Observation in plot, and/or calculated by CBM-CFS3 and/or GIS/GPS delineation.
Comments	

Data / Parameter	$f_{PRJ,HARVEST,i,t}$
Data unit	unitless ($0 < f_{PRJ,HARVEST,i,t} < 1$)
Description	The proportion of biomass removed by harvesting from polygon, i, in year, t, in the project case.

Source of data	Project Proponent Harvesting Records, inventory data.
Description of measurement methods and procedures applied	Volume derived from harvesting records. Modeled estimates of total biomass in polygon, i, used to derive parameter. Completed yearly by Project Proponent.
Frequency of monitoring/recording	Annually
Value applied:	See harvest area.
Monitoring equipment	GPS, remote sensing
QA/QC procedures applied	Data will be verified by ground-truthing and comparison with remote sensing information.
Purpose of data	Required for project calculations.
Calculation method	Modeled by CBM-CFS3 based on actual removals.
Comments	

Data / Parameter	$f_{PRJ,DAMAGE,i,t}$
Data unit	unitless ($0 < f_{PRJ,DAMAGE,i,t} < 1$)
Description	The proportion of biomass removed for road and landing construction in polygon, i, year, t, in the project case.
Source of data	Remote sensing, inventory data.
Description of measurement methods and procedures applied	Removals derived from remote sensing data and construction records. Completed by Project Proponent yearly.
Frequency of monitoring/recording	Annually
Value applied:	See GIS delineations construction records.
Monitoring equipment	GPS, satellite imagery, aerial photos, LiDAR
QA/QC procedures applied	Data will be verified by ground-truthing and comparison with remote sensing information.

Purpose of data	Required for project calculations.
Calculation method	Estimate of removals is multiplied by average carbon density within a polygon.
Comments	

Data / Parameter	$DOM_{SNAG,i,t}$
Data unit	t d.m. ha^{-1} (d.m. = dry matter)
Description	Total mass of dead organic matter contained in standing dead wood in polygon, i, year, t in the project case.
Source of data	Permanent sample plots.
Description of measurement methods and procedures applied	Calculated from Height, $_{i,t}$, $DBH_{i,t}$, and $APSP_{,i}$ of dead trees measured in permanent sample plots. Completed by Project Developer.
Frequency of monitoring/recording	Every 5 years.
Value applied:	See compiled plot data MS Excel File.
Monitoring equipment	
QA/QC procedures applied	GreenRaise Greenhouse Gas – Monitoring Standard Operating Procedures (SOP).
Purpose of data	Required for determination of Uncertainty Factor.
Calculation method	Calculated by CBM-CFS3 from plot data.
Comments	Calculated

Data / Parameter	$DOM_{LDW,i,t}$
Data unit	t d.m. ha^{-1} (d.m. = dry matter)
Description	Total mass of dead organic matter contained in lying dead wood in polygon, i, year, t in the project case.
Source of data	Permanent sample plots.
Description of measurement methods and procedures applied	Calculated from the line intersect method (GreenRaise Greenhouse Gas – Monitoring Standard Operating Procedures (SOP)). Completed by Project Developer.
Frequency of monitoring/recording	Every 5 years.
Value applied:	See compiled plot data MS Excel File.
Monitoring equipment	
QA/QC procedures applied	GreenRaise Greenhouse Gas – Monitoring Standard Operating Procedures (SOP).
Purpose of data	Required for determination of Uncertainty Factor.
Calculation method	Calculated using the following field- measured parameters Li,t, dni,t, DLDWc,i,t , and N,t
Comments	Calculated

Data / Parameter	VLDW,i,t
Data unit	m3 ha-1
Description	Total volume of dead organic matter contained in lying dead wood in polygon, i, year, t in the project case.
Source of data	Permanent sample plots.
Description of measurement methods and procedures applied	Calculated from the line intersect method (GreenRaise Greenhouse Gas – Monitoring Standard Operating Procedures (SOP)). Completed by Project Developer.
Frequency of monitoring/recording	Every 5 years.

Value applied:	See compiled plot data MS Excel File.
Monitoring equipment	Tape and visual inspection.
QA/QC procedures applied	GreenRaise Greenhouse Gas – Monitoring Standard Operating Procedures (SOP).
Purpose of data	Required for determination of Uncertainty Factor.
Calculation method	Calculated using the following field- measured parameters $L_{i,t}$, $d_{ni,t}$, $D_{LDWc,i,t}$, and N_t
Comments	

Data / Parameter	$L_{i,t}$
Data unit	m
Description	Calculation of lying dead wood: Length of the transect used to determine volume of lying dead wood in the sample plot, at time, t (25m). Completed by Project Developer.
Source of data	Permanent sample plots.
Description of measurement methods and procedures applied	Field measurements
Frequency of monitoring/recording	Every 5 years.
Value applied:	25m per transect.
Monitoring equipment	Metric measuring tape.
QA/QC procedures applied	GreenRaise Greenhouse Gas – Monitoring Standard Operating Procedures (SOP).
Purpose of data	Required for determination of carbon stocks and Uncertainty Factor.
Calculation method	
Comments	

Data / Parameter	$D_{n,i,t}$
Data unit	cm
Description	Diameter of each piece n of dead wood along the transects in the sample plot at time, t). Used in calculation of lying dead wood
Source of data	Permanent sample plots.
Description of measurement methods and procedures applied	Lying dead wood to be sampled as described in the GreenRaise Monitoring (line intersect method). Four 25-m lines are established bisecting each plot on cardinal bearings (N,S,E,W) and specific diameters of the lying wood within three radius sizes intersecting the lines are measured. Minimum measurement diameter must not be less than 5 cm. Completed by Project Developer
Frequency of monitoring/recording	Every 5 years.
Value applied:	See compiled plot data MS Excel File.
Monitoring equipment	Caliper, diameter tape
QA/QC procedures applied	GreenRaise Greenhouse Gas – Monitoring Standard Operating Procedures (SOP).
Purpose of data	Required for determination of Uncertainty Factor.
Calculation method	
Comments	

Data / Parameter	$N_{,t}$
Data unit	unitless
Description	Calculation of dead organic material. Diameter of each piece n of dead wood along the transects in the sample plot at time, t).
Source of data	Permanent sample plots field measurement.
Description of measurement methods and procedures applied	Total number of wood pieces intersecting the transect in the sample plot, in time t, Completed by Project Developer

Frequency of monitoring/recording	Every 5 years.
Value applied:	See compiled plot data MS Excel File.
Monitoring equipment	Visual observation.
QA/QC procedures applied	GreenRaise Greenhouse Gas – Monitoring Standard Operating Procedures (SOP).
Purpose of data	Required for determination of Uncertainty Factor.
Calculation method	
Comments	

Data / Parameter	E_M / Mean model error for the project
Data unit	%
Description	An estimate of model error.
Source of data	Model output and field data.
Description of measurement methods and procedures applied	Calculated value determined difference between of model-predicted values of carbon storage and those values measured in field plots (see Equation 60a). Completed by Project Developer
Frequency of monitoring/recording	At each verification.
Value applied:	- 0.164 %
Monitoring equipment	
QA/QC procedures applied	
Purpose of data	Required for determination of Uncertainty Factor.
Calculation method	Equation (60a).
Comments	

Data / Parameter	E_I / Inventory error for the project
Data unit	%
Description	An estimate of inventory sampling error.
Source of data	Model output and field data.
Description of measurement methods and procedures applied	Calculated as the 90% confidence limit of the area-weighted differences between the model-predicted values of carbon storage and those values measured in field plots. Completed by Project Developer
Frequency of monitoring/recording	At each verification.
Value applied:	0.201 %
Monitoring equipment	
QA/QC procedures applied	
Purpose of data	Required for determination of Uncertainty Factor.
Calculation method	Equation (60c).
Comments	

Data / Parameter	E_P / Estimated project error
Data unit	%
Description	An estimate of total project error calculated as the sum of the model and inventory error terms.
Source of data	Model output and field data.
Description of measurement methods and procedures applied	Calculated as the sum of EM and EI (Equation 60e). Completed by Project Developer
Frequency of monitoring/recording	At each verification.
Value applied:	0.037 %

Monitoring equipment	
QA/QC procedures applied	
Purpose of data	Required for determination of Uncertainty Factor.
Calculation method	Equation (60f).
Comments	

Data / Parameter	$ER_{y,ERR}$ / Uncertainty Factor
Data unit	%
Description	The uncertainty factor calculated for year 'y'
Source of data	Model output and field data.
Description of measurement methods and procedures applied	Calculated value. Completed by Project Developer
Frequency of monitoring/recording	At each verification and applied annually until the next verification.
Value applied:	1.5 %
Monitoring equipment	
QA/QC procedures applied	
Purpose of data	Required for project calculations.
Calculation method	
Comments	

Data / Parameter	MLF_y
Data unit	Percent

Description	The market leakage factor determined for year 'y'
Source of data	Model output and field data.
Description of measurement methods and procedures applied	Determined based upon the approach defined in Section 3. Completed by Project Developer
Frequency of monitoring/recording	At each verification
Value applied:	0%
Monitoring equipment	
QA/QC procedures applied	
Purpose of data	Required for calculation of leakage.
Calculation method	Value determined using the latest version of the VCS Market Leakage Tool as defined in Agriculture, Forestry and Other Land Use (AFOLU) Requirements v3.6 and specified in the VM0012.
Comments	

5.3 Monitoring Plan

The objective of the BigCoast monitoring plan is to reliably monitor changes in carbon stocks related to the calculation of VCU's prior to each verification. In particular, the program will reliably monitor changes in spatial forest inventory conditions and collect field data on carbon stocks (as per GreenRaise Monitoring SOP) to compare against modeled carbon stocks and to calculate the uncertainty factor.

Ongoing monitoring is the primary operational task for the project, which will be completed by the Project Proponent and supported by the Project Developer and Implementation Partner. Additional field monitoring may require the hiring of external field crews, all of which will be experienced in forest mensuration. The Project Proponent's onsite supervisor, Project Developer and Implementation Partner will be responsible for the adequate training of these external contractors, ensuring that all individuals involved are familiar with the sampling standard operating procedures.

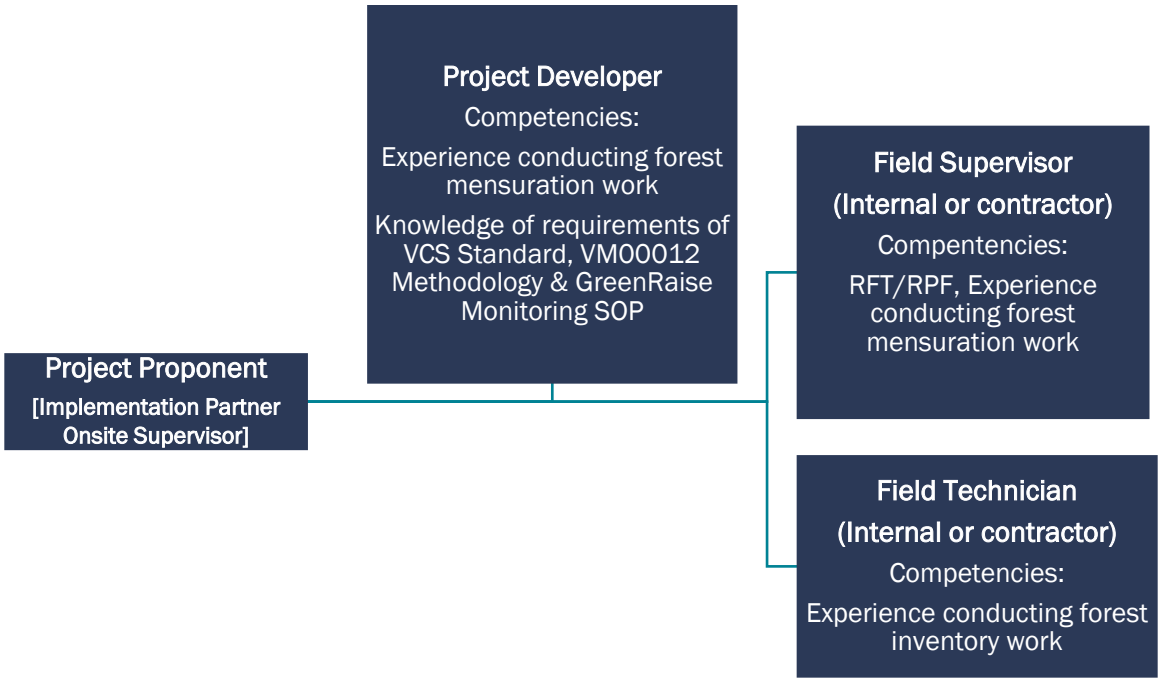

Figure 3 - Organization Structure (Monitoring Activities Personnel)

At each verification, reported on an annualized basis, the project will make the following inventory updates, as applicable:

1. Collect geo-referenced information on new project activities, including any forest management or silvicultural activities on any project instance that materially affects GHG emissions.
2. Annually monitor for forest disturbances through remote sensing, field observation, and/ or aerial observation and incorporate into GIS systems.

The inventory will be updated at a minimum, for:

- Natural disturbance events > 4 hectares (for example, fires, high mortality pest and disease areas, blowdown areas, slides, etc.).
- Project activities (e.g., timber harvesting/ thinning, road construction/ reclamation, reforestation/restoration, etc.). A minimum polygon size of 1 hectare can be used but is not a mandatory minimum.
- Unplanned anthropogenic disturbances (for example, non-de minimis illegal or unplanned harvests) affecting a non-de minimis amount of carbon stocks.

These monitored spatial elements will be updated in the Project Proponent's GIS inventory database (or equivalent) annually, or at minimum at each verification on an annualized basis.

5.3.1 Other Monitoring Requirements:

The Project Proponent will also document the following:

1. Activity shifting leakage (monitored annually, reported at each verification) – the project will report and assess the activity shifting leakage risks based on the timber harvest levels on lands owned or controlled by the Project Proponent that are outside the project area.

2. Market leakage calculations (at each verification, applied annually) - market leakage calculations will be confirmed at each verification using the latest plot inventory data and best available regional leakage area analysis.

At verification, the project will update the inventory, uncertainty calculations, and carbon calculations from field plot measurement data as outlined in Sections 5.3 and 6.3. The project may also undertake the following monitoring related tasks as appropriate:

1. Refine the project analysis units based on new forest inventory data or to meet the needs of future project instance(s).
2. Refine or calibrate carbon models based on updated inventory data, as appropriate.
3. Update or modify inventory polygons base on updated remote sensing, forest inventory data, or field truthing, or as a result of project activities or disturbances.

All inventory, data, and modeling changes must be applied equally to the baseline and project carbon calculations, as applicable.

5.3.2 Carbon Stock Field Plot Monitoring

BigCoast was initiated in 2018 with inventory work completed in 2021/2022 using a fixed radius and geo-located plot network for monitoring changes in stand-level forest volume and merchantable timber. A total of 43 field plots have been established within 21 analysis units. See table below for locations:

Table 21: Project Plot Geographic Locations [*]

All historical and BigCoast project monitoring to date has been incorporated into the property inventory and GIS data updates used in this project design document.

The new plot monitoring program for carbon stocks established new permanent sample plots within the analysis units. Each plot collected data on overstory trees, dead standing trees, and lying deadwood. As part of ongoing project monitoring the project will periodically review the need for additional permanent sample plots or incorporation of other forest and carbon inventory updates or improvements over time. The methodology does not specify a number of plots, with error over the target (10% @ 90%CI) being accounted for in the uncertainty factor deduction (Section 6.5).

5.3.3 Monitoring Carbon Plot Sampling Design Overview:

The establishment of new permanent sample plots was initiated in 2021 by the Project Proponent. A total of 43 PSPs were planned for establishment distributed among 21 analysis units within the project area. Note: Analysis unit 1 (6.2ha) was merged with 3 as it occupied a small area. Subsequently, the plots established in the new combined analysis unit were used for verification of carbon estimates modelled in analysis unit 1 and 3

Plot monitoring and measuring techniques were completed as per the GreenRaise GHG – Monitoring SOP.

Plot Layout - Permanent plot locations were located using UTM coordinates randomly selected via GIS analysis tools. Plot locations were buffered by 60m from anthropogenic features such as roads and cutblocks, and from the analysis unit boarder. Buffering was completed to minimize the possible influence of edge effects on plot locations. A minimum buffer distance of 50m was also implemented between plots to ensure an appropriate distribution.

Size and Shape of Sample Plots – Permanent sample plots will be circular with a fixed radius of 11.28m (400m^2).

Plot measurements – plots are installed, measured, and re-measured following the latest version of the GreenRaise Greenhouse Gas – Monitoring SOP as well as sampled for Coarse Woody Debris (CWD) for carbon accounting in specific portions of the Project Proponents managed lands. Plot measurements include live trees (aboveground live biomass); standing dead trees (aboveground dead biomass); and lying dead wood (aboveground dead biomass).

Given the dynamics of forest processes, the permanent plots will be re-measured at intervals not exceeding 5 field season years, beginning at the year of installation. As noted, permanent plots may be established over multiple years, and such re-measurement schedules will be tracked for each plot based on its establishment year.

5.3.4 Biomass Estimations from Plot Data:

Trees – standing live and dead tree biomass is calculated from plot data using the CBM-CFS3 model.

Lying Deadwood – the mass of lying deadwood was measured in the plots using the line intersect method. Four marked 25m transect lines were measured at azimuth bearings (North, South, East, West) point of commencement from plot center. Three diameter classes of CWD were measured at intersected points along the transects within specific radius sizes and assigned to one of three density classes; sound (1); intermediate (2); and rotten (3). The size class sampled along transects were as follows:

1. 0m to 5.64m radius all CWD diameters >= 5cm.
2. 5.64m to 11.28m radius all CWD with diameters >=12cm
3. 11.28m to 25m radius all CWD with diameters >= 30cm

The volume per unit area was calculated for each density class using Equations 60a-c (pg. 75), as described in the VM0012 methodology. The plot radii affect the multipliers used to estimate per hectare figures. Volumes per hectare were estimated using formula 1a, assuming pieces lie horizontal, in: Marshall *et. al* 2003. The totals volumes are summed across all transects and then divided by 4 (the number of transects in each plot) to estimate the per hectare figures for each plot.

Densities of lying deadwood in the decay classes were sourced from Woody Detritus Density and Density Reduction Factors for Tree Species in the United States: A Synthesis (Mark E. Harmon, 2007). The total mass of lying deadwood was calculated as the average of all transects.

Volume (m3 /ha) = π^2 / 8L] * d_n^2)

Where d_n = diameter (cm) of each of the n pieces intersecting the line, and L = the length of the line.

5.3.5 Quality Assurance/Quality Control Measures (QA/QC):

The GreenRaise Greenhouse Gas-Monitoring SOP includes procedures for: (1) collecting reliable field measurements; (2) verifying laboratory procedures; (3) verifying data entry and analysis techniques; and (4) data maintenance and archiving.

QA/QC for Field Measurements - the plot network was installed by trained field crews with previous experience installing similar permanent plots and forestry related experience. The GreenRaise SOP requires blind check-cruises of a minimum of 10% of the plots, with 100% re-measurement of all variables which meet met the minimum DBH, height, and tree count accuracy thresholds (+/- 10% standard error at 90% confidence interval). This meets the methodology QA/QC 10% requirement. Data results will be reported in the project monitoring plan for each verification.

QA/QC for Laboratory Measurements - no laboratory measurements were taken for the sampling, and so this section is not applicable.

QA/QC for Data Entry – Field data is collected on digital data recorders and is transferred electronically to minimize data entry and transfer errors. If there are anomalies that cannot be resolved noted within plot data, the plot will be re-measured, or data will be omitted from the analysis.

QA/QC for Data Archiving – The Implementation Partner has document control procedures which apply to the carbon monitoring data, including retaining the following for 2 years past the duration of the project: original electronic copies of the field measurement, check plots, and related data summaries; copies of monitoring data analyses, models, model input and output files, carbon calculations required for this methodology, GIS inventory dated by year, and copies of the monitoring reports; records of the version and relevant change history of software or data storage media changed between monitoring periods.

5.3.6 Addressing Non-Conformities

Non-conformities regarding plot monitoring and spatial analysis will be addressed upon submission. Project Proponent forest managers and hired forestry contractors will be responsible for addressing non-conformities. Issues will be solved by returning to the plot to re-affirm measurements, or to ground verify concerns regarding spatial data. Other non-conformities will be addressed, as necessary. Non-conformities will then be reviewed to verify effective completion.

6 ACHIEVED GHG EMISSION REDUCTIONS AND REMOVALS

6.1 Data and Parameters Monitored[16]

Data / Parameter	$A_{PRJ,i}$
Data unit	Hectares (ha)
Description	Area of forest land in polygon, i
Value applied:	44,022 ha
Comments	Total area of project instance for this monitoring period.

Data / Parameter	APSP,i,
Data unit	Hectares (ha)
Description	Area of permanent sample plot (PSP) in polygon, i
Value applied:	Hectares for calculation in Uncertainty Factor.
Comments	Calculated statistical uncertainty in forest carbon inventories compared to Remsoft Woodstock and CBM CFS3 model outputs.

Data / Parameter	$DBH_{i,t}$
Data unit	Centimeters (cm)
Description	Diameter at breast height measured for each tree in the sample plot at time, t
Value applied:	See compiled plot data MS Excel File.
Comments	Diameters measured in each permanent sample plots contribute to factors used to calculate above ground carbon stores measured in analysis unit plot observations

[16] Data and parameters monitored to be used for all monitoring periods.

Data / Parameter	Height $_{i,t}$
Data unit	Meters (m)
Description	Tree height measured for each tree in the sample plots at time, t
Value applied:	See compiled plot data MS Excel File.
Comments	Tree heights measured in each permanent sample plot contribute to parameters used to calculate above ground carbon stores measured in analysis unit plot observations

Data / Parameter	BAG i,t
Data unit	t d.m. ha-1 (d.m. = dry matter)
Description	Aboveground live tree biomass in polygon, i, year, t, in the project case.
Value applied:	See compiled plot data MS Excel File.
Comments	Calculation of above ground live tree biomass carbon stocks (Height, DBH, APSP,i) Parameters used for uncertainty calculations.

Data / Parameter	BBG i,t
Data unit	t d.m. ha-1 (d.m. = dry matter)
Description	Average belowground live tree biomass in polygon, i, year, t, in the project.
Value applied:	See compiled plot data MS Excel File.
Comments	Calculation of below ground tree biomass carbon stocks, Parameters used for uncertainty calculations.

Data / Parameter	$B_{TOTAL\ i,t}$
Data unit	t d.m. ha^{-1} (d.m. = dry matter)

Description	Average total above and below ground live biomass in polygon, i, for year, t.
Value applied:	Calculated using plot data in CBM-CFS3.
Comments	Calculation of above and below ground tree biomass carbon stocks, Parameters used for uncertainty calculations. Sum of BAGi,t and BBGi,t.

Data / Parameter	$CLB_{i,t}$
Data unit	t d.m. ha^{-1} (d.m. = dry matter)
Description	Total carbon storage in live tree biomass in polygon, i, year, t, tC in the project case.
Value applied:	See compiled plot data MS Excel File.
Comments	Calculation of live tree biomass carbon stocks, pparameters used for uncertainty calculation.

Data / Parameter	$CDOM_{i,t}$
Data unit	t d.m. ha^{-1} (d.m. = dry matter)
Description	Total carbon storage in dead organic matter in polygon, i, year, t,
Value applied:	See compiled plot data MS Excel File.
Comments	Annual change in dead organic matter carbon stocks. Parameters used in uncertainty calculation.

Data / Parameter	$f_{PRJ,NATURAL,i,t}$
Data unit	unitless ($0 < f_{PRJ,NATURAL,i,t} < 1$)
Description	The proportion of biomass that dies from natural mortality in polygon, i, year, t, in the project case.
Value applied:	See compiled plot data MS Excel File

Comments	Annual change in natural mortality in carbon stocks. Factor in uncertainty calculation.

Data / Parameter	$f_{PRJ,HARVEST,i,t}$
Data unit	unitless ($0 < f_{PRJ,HARVEST,i,t} < 1$)
Description	The proportion of biomass removed by harvesting from polygon, i, in year, t, in the project scenario.
Value applied:	Volumes, modeled by CBM-CFS3 based on actual removals.
Comments	Parameters used for project emission calculations

Data / Parameter	$f_{PRJ,DAMAGE,i,t}$
Data unit	unitless ($0 < f_{PRJ,DAMAGE,i,t} < 1$)
Description	The proportion of biomass removed for road and landing construction in polygon, i, year, t, in the project case.
Value applied:	Volumes, based on monitored removals. Change in carbon stocks annually.
Comments	Parameters used for project emission calculations

Data / Parameter	$DOM_{SNAG,i,t}$
Data unit	t d.m. ha^{-1} (d.m. = dry matter)
Description	Total biomass of dead organic matter in standing dead wood in polygon, i, year, t in the project scenario.
Value applied:	Change in carbon stock annually
Comments	Parameters used for uncertainty calculations.

Data / Parameter	$DOM_{LDW,i,t}$
Data unit	t d.m. ha^{-1} (d.m. = dry matter)

Description	Total mass of dead organic matter contained in lying dead wood in polygon, i, year, t in the project case.
Value applied:	See compiled plot data MS Excel File.
Comments	Parameters used for uncertainty calculations.

Data / Parameter	VLDW,i,t
Data unit	m3 ha-1
Description	Total volume of dead organic matter contained in lying dead wood in polygon, i, year, t in the project case.
Value applied:	See complied plot data MS Excel File
Comments	Parameters used in uncertainty calculation.

Data / Parameter	$L_{i,t}$
Data unit	m
Description	Used in calculation of mean mass of dead organic material, lying dead wood: Length of the transect used to determine volume of lying dead wood in the sample plot, at time, t (25m)
Value applied:	25m transect
Comments	Parameters used in uncertainty calculations.

Data / Parameter	$D_{n,i,t}$
Data unit	cm
Description	Diameter of each piece n of dead wood along the transects in the sample plot at time, t). Used in calculation of lying dead wood
Value applied:	See compiled plot data MS Excel File.
Comments	Parameters used in uncertainty calculations.

Data / Parameter	$N_{,t}$
Data unit	unitless
Description	Calculation of dead organic material. Diameter of each piece n of dead wood along the transects in the sample plot at time, t).
Value applied:	See compiled plot data MS Excel File.
Comments	Parameters used in uncertainty calculations.

Data / Parameter	E_M / Mean model error for the project
Data unit	%
Description	An estimate of model error.
Value applied:	- 0.164 %
Comments	Equation (60a).

Data / Parameter	E_I / Inventory error for the project
Data unit	%
Description	An estimate of inventory sampling error.
Value applied:	0.201%
Comments	Equation (60f).

Data / Parameter	E_P / Estimated project error
Data unit	%
Description	An estimate of total project error calculated as the sum of the model and inventory error terms.
Value applied:	0.037 %

Comments	Equation (60f).

Data / Parameter	$ER_{y,ERR}$ / Uncertainty Factor
Data unit	%
Description	The uncertainty factor calculated for year 'y'
Value applied:	1.5%
Comments	Parameters used in project emission calculations

Data / Parameter	MLF_y
Data unit	Unitless
Description	The uncertainty factor calculated for year 'y'
Value applied:	0
Comments	Parameters used in leakage calculations

6.2 Baseline Emissions

6.2.1 Overview of Baseline and Project Scenarios using Woodstock, CBM-CFS3 Outputs and Microsoft Excel Applications

Remsoft's Woodstock model, the CBM-CFS3 model and supporting Excel spreadsheets were developed to house the data, and to perform carbon modeling by PAI. Data from the CBM-CFS3 output 'Delta Ecosystem Reports' and Woodstock Reports were exported into excel spreadsheets for further analysis consistent with the VM0012 methodology. The reports consist of tables that contain the applicable carbon pools and include reference equations as presented in the methodology. As a result of the proponent's Timber Supply Analysis ((TSA) completed via Woodstock Runs (WS)) input data is within 5-year periods, which is then interpolated evenly into 1-year increments. Modelling covers all analysis units in both the project and baseline scenarios.

Polygon-based forest inventory data, in a geo-spatial database (TSA dataset), was used to populate the Woodstock Model runs which were completed externally[17]. Corporate operational constraints that reflect the real-world operational environment were applied to produce the Baseline Scenario. These corporate operational constraints, as defined within the TSA Documents, are considered proprietary information but are available for the purpose of validation and verification. The main driver of the Timber Supply Analysis to date has been to derive a fair value of the timberlands/ enterprise valuation and generate a long-term harvest flow with a positive net present value (+NPV). To accommodate the developing carbon opportunities, a similar process was integrated for the carbon modeling and valuation.

For the initial period (01-January-2018 to 31-12-2021) the Woodstock model was run separately for the TimberWest and Island Timberlands properties as this period was effectively prior to amalgamation of the two companies under Mosaic management. Forward looking modelling (as of 2022) uses a combined landbase as all management is currently integrated including long-term harvest forecasting.

The project polygons included in the PAI were identified through an iterative process that considered social and environmental constraints along with business analysis to reflect return on investment. All polygongs were tagged within the TSA data set to allow for tracking and further down-stream analysis.

Woodstock results were then used to populate CBM-CFS3 input files (i.e., classifiers, age classes, disturbance types, events, inventory and transitions). Each polygon included sufficient information (Classifiers/ Themes) to allow filtering into its assigned analysis unit (Table 14. Description of Forest Analysis Units Defined in the Project Area.

Theme groupings were used in combination with polygon area to match up the modeled inventory polygon to the correct carbon yield curve data. The CBM-CFS3 derived stand and carbon curves are modeled on an assumed fully stocked representative stand in each AU and applies carbon and merchantable volume outcomes for each polygon based on the applicable allometric formulas. The model includes discrete 'Runs' that represent the project (PRJ - deferred harvest) and specific baseline disturbances/ harvest activities (BSL – harvest).

The CBM-CFS3 then simulates and tracks the fate of carbon in all applicable carbon pools over time by polygon, including for Wood Products pool after any scheduled event. Carbon calculations can then be summarized for the project and baseline scenarios for each project year across the project area.

Baseline emissions are calculated by applying a Baseline 'disturbances' to each AU, and then modeling the baseline activities and the related carbon flows using CBM-CFS3. The methods described are equivalent to the equations and processes outlined in VM0012.

Equations used may be referenced within the section or noted in Appendix 5 of this document.

[17] All Woodstock model runs were completed by Ecora (https://ecora.ca/). Ecora has providing modeling support to Island Timberlands since 2009 and for Mosaic since 2019.

6.2.2 Calculating Baseline Scenario Live Biomass Gain

For the Historic Baseline Scenario (as described in Section 3.4), a set of historic baseline activities (disturbances) was based on harvest details within the Timber Supply Analysis utilizing Net Present Value (NPV) principles for estate management. The annual harvest volume has been determined by forward looking harvest volumes and are driven by site productivity and market demand. All baseline management activities are assumed to occur/ begin at year 1 (2018).

Live biomass gain ($\Delta C_{BSL,G,t}$, Eqn 4,5a-b) is calculated by CBM-CFS3 based on the project area and stratifications into analysis units. Regionally specific forest dynamics (BC Admin & Pacific Maritime), and the related carbon curves discussed above, are tracked, and reported by carbon pool (Aboveground Live, Belowground Live), and reported in the Delta Ecosystem Reports. Additional details about related model default values, functionality, and parameters are found in Kull *et al.* (2019) & Kurz *et. al.* (2009).

6.2.3 Calculating Baseline Scenario Live Biomass Loss

Live biomass loss ($\Delta C_{BSL,L,t}$, Eqn 6,7,8,9) is calculated by CBM-CFS3 based on the project area stratifications, regionally specific forest dynamics and the related carbon curves discussed above. Default parameters and algorithms within CBM-CFS3 model and track all stand dynamics, including natural tree mortality, harvesting scenario felling/ removals, blowdown, and any other biomass loss. Generally, mortality related live biomass is shifted into dead biomass pools by CBM-CFS3 (Aboveground Standing Dead (snags), Aboveground Downed and Dead Wood (DOM), Belowground DOM), which are reported in the Delta Ecosystem Reports. Additional details about related model default values, functionality, and parameters are found in Kull *et al.* (2019) & Kurz *et. al.* (2009).

6.2.4 Calculating Baseline Scenario Dead Organic Matter Dynamics

Dead organic matter dynamics ($\Delta C_{BSLDOM,t}$, Eqn 10,11a-b,12,13,14a-b,15,16,17a-d) are calculated by CBM-CFS3 based on the project area stratifications, regionally specific forest dynamics and the related carbon curves discussed above. Default parameters and algorithms within CBM-CFS3 model and track all stand dead wood dynamics, including standing dead, downed dead, and below ground dead organic matter. CBM-CFS3 uses the regionally specific variant data and related parameters to model and track dead organic matter between carbon pools (Aboveground Dead (i.e. Stem Snags), Belowground Dead, Aboveground Slow DOM (VM0012 calls this Lying Dead Wood)), and decay temperate related decay within each pool.

Additionally, CBM-CFS3 tracks dead organic matter dynamics related to harvesting (slash) or other events when applied. The project uses the default decay factors and dead matter dynamics that are set within the CBM-CFS3 model and specific to the variant dataset. The results of dead organic matter dynamics are reported in the Delta Ecosystem Reports. Additional details about related model default values, functionality, and parameters are found in Kull *et al.* (2019) & Kurz *et. al.* (2009). Generally, carbon stocks are transitioned between dead biomass pools, and emitted as they decayed.

6.2.5 Calculating Baseline Scenario Harvested Wood Products (HWP)

Harvested Wood Product dynamics ($\Delta C_{BSLHWP,t,}$ Eqn. 18,19,20 (not used),21,22a-c,23) are calculated with a derivative pivot table based on forecast harvest volumes from Woodstock (i.e. merchantable volume generated during the harvest period (m^3) converted using species-specific wood densities along with a Carbon Fraction (CF = 0.5)).

For the purposes of Step 2 (carbon contained in harvested timber after milling) Forest Product Conversion Factors for the UNECE Region published by the United Nations Economic Commission for Europe (ECE/TIM/DP/49) was used to determine the total carbon in harvested timber that will enter the wood products pool by product type accounting for mill efficiencies and estimated product disposition percentages ($C_{BSL,MILL,h}$; t C). The gross quantity of carbon contained in harvested timber for each of the four product types (k) described in Step 1 must be decremented to account for losses during processing. This loss is calculated within Mosaic - BSL HWP (Sept '22) excel spread sheet specifically tab 'Step 2 (Mill)'. Refer to the Appendices for additional information.

Step 3 calculates (carbon storage in medium-term and long-term wood products) the total carbon lost in short-lived products and stored in medium-term and long-term products was using reference tables and factors from Smith, et al (2006). The result is a fraction of the Wood Products pool being emitted or stored annually for each In-Use category based on product, decay, and storage factors.

Constants from Smith, et al (2006) Table 6 – the Northwest Softwoods, Saw Logs and Pulpwood; along with the Northwest Hardwood tables were applied. The respective volumes were calculated by species and product type (hardwood sawlog and pulpwood are added back together to use these tables). Constants were used from the relevant "In Use" column to finalize calculations for the following HWP categories:

Short-lived HWP – multiplied (Year 1 – 3 look-up factor) for each of the tables against the respective remaining In-Use carbon volumes. This calculates the fraction of net Merch Carbon Removed that is In-Use as Short-lived HWP. Following VM0012, the sum of all Short-lived HWP is assumed to be emitted immediately.
Long-lived HWP – applied the look-up factor for Year 100 for each of the tables against the respective remaining In-Use carbon volumes. This calculates the fraction of net Merch Carbon Removed that is In-Use as Short-lived HWP. Following VM0012, the sum of all Long-lived HWP is assumed to be permanently stored.
Medium-Lived HWP – the difference between the carbon remaining In-Use at Year 3 and at Year 100 is then calculated using each table look-up factors and carbon volumes, respectively to calculate the Medium-Lived HWP. The sum of all Medium-Lived HWP is then modelled to emit on a straight line 20-year decay curve, starting in year 0 and being fully emitted in year 20.

Note that the remaining Merch Carbon Removed after accounting for Short-, Medium-, and Long-lived HWP is emitted immediately as a combination of emissions due to waste carbon being used for Energy and Emitted w/o Energy.

6.2.6 Fossil fuel emissions associated with logging, transport, and manufacture

BigCoast has chosen to include the 'optional' pool of fossil fuel emissions (VM0012 Table 2). The annual change in fossil fuel emissions ($\Delta C_{BSL,\ EMITFOSSIL,t}$, Eqn. 24,25,26,27) from harvesting and processing of the various wood products applies to fuel emissions associated with harvesting of raw material (i.e., clear felling), transport of raw material (trucking and haul distance) and manufacturing of raw material (into product groups).

Default values in VM0012 Table 4 have been used. All calculations in support of this is within: Emissions_BSL_Estimate (Aug '22) spreadsheet. See Appendix

Woodstock (Remsoft) output reports that forecast species, product groups (e.g., CNS - Chip 'n Saw) and related harvest volumes (m^3) for each planning period were used for the following calculations. Results are then converted to Merchantable Carbon pool using species specific wood densities along with a Carbon Fraction (CF = 0.5) providing Tonnes of Carbon (tC) harvested for each planning period. This is equivalent to $C_{BSL,TIMBER,h}$ as represented by Eq. 20 being the carbon contained in timber harvested in period h.

The annual change in fossil fuel emissions from harvesting and processing of the various wood products ($\Delta C_{BSL,EMITFOSSIL,t}$) are calculated as:

$$C_{BSL,EMITFOSSIL,t} = C_{BSL,EMITHARVEST,t} + C_{BSL,EMITMANUFACTURE,t} + C_{BSL,EMITTRANSPORT,t} \quad \text{(Eq. 24)}$$

Each of the carbon components are calculated as noted below:

<u>Equation 25:</u>

$C_{BSL,EMITHARVEST,t}$ is the annual fossil fuel emissions associated with harvesting of raw material (t C yr-1).

$$C_{BSL,EMITHARVEST,t} = \Sigma[C_{BSL,TIMBER,h}] \bullet c_{HARVEST}$$

All timber in the BigCoast project is harvest via clearcutting and the default value for $c_{HARVEST}$ is used.

<u>Equation 26:</u>

$C_{BSL,EMITTRANSPORT,t}$ is the annual fossil fuel emissions associated with the transport of raw material (t C yr-1).

$$C_{BSL,EMITTRANSPORT,t} = \Sigma[C_{BSL,TIMBER,h}] \bullet \Sigma(f_{BSL,TRANSPORTk} \bullet d_{TRANSPORTk} \bullet c_{TRANSPORTk})$$

$f_{BSL,TRANSPORTk}$ = the fraction of raw material transported by transportation type, k. (unitless; 0 < 1). All timber in the BigCoast project is transported by truck.

$d_{TRANSPORTk}$ = the distance transported by transportation type, k. (km); The Woodstock outputs contain information on the 'basin' (watershed) timber was harvested in. Haul distance from the cutblock to either a Mosaic Dryland Sort (DLS), chipper sites or direct delivery customers. The boundaries of this emission calculation are from cutblocks (as defined by basins) to log sorts or direct delivery customers on Vancouver Island and do not include towing to Vancouver or any other type of log transportation (trans-national log export). This is conservative in nature.

The transport distance is calculated using an average haul distance (km) for each Sub-basin to the closest or relevant log dump, sort, or mill within the project area. The average speed is travelled by logging trucks is 60 km/hr. A weighted average by species and basin is used.

$C_{TRANSPORTk}$ is the carbon emission intensity factor (kg C emitted/t C raw material) associated with transportation type, k. The table 4 for default values are used.

Equation 27

$C_{BSL,EMITMANUFACTURE,t}$ is the annual fossil fuel emissions associated with the manufacturing of raw material (t C yr-1).

$$C_{BSL,EMITMANUFACTURE,t} = \Sigma[C_{BSL,TIMBER,h}] \bullet \Sigma(f_{BSL,PRODUCTk} \bullet C_{MANUFACTUREk})$$

$C_{MANUFACTUREk}$ is the carbon emission intensity factor (t C emitted/t C raw material) associated with manufacture of product type, *k*;

The following product groups from Woodstock are assigned to the following product type (k) categories:

4. Pulpwood (Chemical): PLP - pulp
5. Saw Log: CNS – Chip n' Saw, GNG – Gang, MER – Merch Log, Std - Standard, SHN – Shake/ Shingle
6. Veneer/ plywood: PEL - Peeler

For each product type (k) the table 4 for default values are used.

6.2.7 Baseline Scenario GHG Emissions Calculation Summary

The CBM-CFS3 model and the supporting spreadsheets were used based on spatial forest inventory data to calculate and track all annual changes in both the live biomass ($\Delta C_{BSL,LB,t}$) and dead organic matter pools (($\Delta C_{BSL,DOM,t}$) for the baseline scenario in a method consistent with the formulas in VM0012. Carbon storage changes in harvested wood products ($\Delta C_{BSI,HWP,t}$) and fossil fuel emissions ($\Delta C_{BSL,EMITFOSSIL,t}$) summarized net carbon balances, and other deductions and buffer discounts were determined in the supporting spreadsheets.

The total annual carbon balance in year, t, for the baseline scenario (ΔCBSL,t, in t C yr-1) was calculated as:

$$\Delta C_{BSL,t} = \Delta C_{BSL,P,t} \qquad (1)$$

where:

$\Delta C_{BSL,P,t}$ is the annual change in carbon stocks in all pools in the baseline across the project area area (including all project polygons); t C yr-1.

The annual change in carbon stocks in all pools in the baseline across the project activity area ($\Delta C_{BSL,P,t}$; t C yr^{-1}) was calculated as:

$$\Delta C_{BSL,P,t} = \Delta C_{BSL,LB,t} + \Delta C_{BSL,DOM,t} + \Delta C_{BSI,HWP,t} \qquad (2)$$

where:

$\Delta C_{BSL,LB,t}$ = annual change in carbon stocks in living tree biomass (above- and belowground); t C yr^{-1}

$\Delta C_{BSL,DOM,t}$ = annual change in carbon stocks in dead organic matter; t C yr^{-1}

$\Delta C_{BSI,HWP,t}$ is the annual change in carbon stocks associated with harvested wood products, t C yr^{-1}.

The annual change in carbon stocks in living tree biomass (above- and belowground) in the baseline scenario ($\Delta C_{BSL,LB,t}$; t C yr^{-1}) was calculated as:

$$\Delta C_{BSL,LB,t} = \Delta C_{BSL,G,t} - \Delta C_{BSL,l,t} \quad (3)$$

where:

$\Delta C_{BSL,G,t}$ = annual increase in tree carbon stock from growth; t C yr^{-1}

$\Delta C_{BSL,L,t}$ = annual decrease in tree carbon stock from a reduction in live biomass; t C yr^{-1}.

The annual change in carbon stocks in dead organic matter (DOM) ($\Delta C_{BSL,DOM}$; t C yr^{-1}) in the baseline scenario was calculated as:

$$\Delta C_{BSL,DOM,t} = \Delta C_{BSL,LDW,t} + \Delta C_{BSL,SNAG,t} + \Delta C_{BSL,DBG,t} \quad (10)$$

where:

$\Delta C_{BSL,LDW,t}$ = change in lying dead wood (LDW) carbon stocks in year, t; t C yr^{-1}

$\Delta C_{BSL,SNAG,t}$ = change in snag carbon stock in year, t; t C yr^{-1}

$\Delta C_{BSL,DBG,t}$ = change in dead below-ground biomass carbon stock in year, t; t C yr^{-1}.

The annual change in emissions associated with the production of harvested wood products (HWP), $\Delta C_{BSI,HWP,t}$, is calculated as:

$$\Delta C_{BSI,HWP,t} = \Delta C_{BSL,STORHWP,t} - \Delta C_{BSL,EMITFOSSIL,t,} \quad (18)$$

$\Delta C_{BSL,STORHWP,t}$ = the annual change in harvested carbon that remains in storage after conversion to wood products (t C yr^{-1})

$\Delta C_{BSL,EMITFOSSIL,t}$ = the annual change in fossil fuel emissions from harvesting (logging and log transport) and processing of the various wood products.

6.3 Project Emissions

Project emissions and carbon flows are calculated in the same manner as the baseline emissions discussed in the Section 4.1. Calculations use the same forest inventory data, analysis units and polygons, and modeling tools under the Project Scenario activities. Project and Baseline Scenarios and polygon versions of each are tracked and calculated simultaneously in the supporting spreadsheets using the same parameters, outputs, and analysis under each scenario. In the project scenario, carbon flows are modeled using project activities which includes the focus on maintaining forest health throughout the term of the project.

Equations used may be referenced within the section or noted in Appendix 5 of this document.

Project activities affecting GHG emissions were carried out during the initial project period (01-January-2018 to 31-December-2021) however, no project scenario activities were projected on an *ex-ante* basis. Future years may include various project forest management activities that affect *ex-post* carbon stocks which will be monitored and reported on in future verifications (e.g. salvage due to significant fire or forest health loss). Project activities will be based on actual monitoring results (see Section 5) and any resulting emissions netted against emission reductions.

The methods described are equivalent to the equations and processes outlined in VM0012.

6.3.1 Calculating Project Scenario Live Biomass Gain

Live biomass gain ($\Delta C_{PRJ,G,t}$, Eqn 32,33a-b) is calculated the same as in the Baseline Scenario (CBM-CFS3), Section 6.2.2 using project area (instance), and analysis unit information.

6.3.2 Calculating Project Scenario Live Biomass Loss

Live biomass loss ($\Delta C_{PRJ,L,t}$, Eqn 34,35,36,37) is calculated the same as in the Baseline Scenario (CBM-CFS3), Section 6.2.3 using project area stratifications, regionally specific forest dynamics and the related carbon curves data.

6.3.3 Calculating Project Scenario Dead Organic Matter Dynamics

Dead organic matter dynamics ($\Delta C_{PRJ,DOM,t}$, Eqn 38,39a-b,40,41,42a-b,43,44,45a-d) are calculated the same as in the Baseline Scenario, Section 6.2.4 using project scenario polygons and data.

6.3.4 Calculating Project Scenario Harvested Wood Products (HWP)

Harvested Wood Product dynamics ($\Delta C_{PRJ,HWP,t}$, Eqn 46,47,48,49,50a-c,51,52,53,54,55) are calculated the same as in the Baseline Scenario, Section 6.2.5 with respect to any timber harvesting in the project scenario. Currently there is no timber harvesting in the project scenario, although it may occur in the future (forest fire, health salvage operations).

6.3.5 Fossil fuel emissions associated with logging, transport, and manufacture

BigCoast has chosen to include the 'optional' pool of fossil fuel emissions (VM0012 Table 2). The annual change in fossil fuel emissions ($\Delta C_{PRJ,\ EMITFOSSIL,t}$, Eqn. 52,53,54,55) from harvesting and processing of the various wood products applies to fuel emissions associated with harvesting of raw material (i.e. clear felling), transport of raw material (trucking and haul distance) and manufacturing of raw material (into product groups). Emissions are calculated the same as in the Baseline Scenario, Section 6.2.6 with respect to any timber harvesting in the project scenario. Currently there is no timber harvesting in the project scenario, although it may occur in the future (forest fire, health salvage operations).

6.3.6 Project Scenario GHG Emissions Calculation Summary

The CBM-CFS3 and supporting spreadsheets were used in combination with the spatial forest inventory data to calculate and track annual changes in both the biomass ($\Delta C_{PRJ,LB,t}$) and dead organic matter pools ($\Delta C_{PRJ,DOM,t}$) for the project scenario. Changes in carbon storage in harvested wood products ($\Delta C_{PRJ,HWP,t}$) and fossil fuel emissions ($\Delta_{PRJ,EMITFOSSIL,t}$) and summarized net carbon balances and buffer discounts were determined within the applicable spreadsheets.

The total annual carbon balance in year, t, for the project scenario ($\Delta C_{PRJ,t}$, in t C yr^{-1}) was calculated as:

$$\Delta C_{PRJ,t} = \Delta C_{PRJ,P,t} \quad (29)$$

where:

$\Delta C_{PRJ,P,t}$ is the annual change in carbon stocks in all pools in the baseline across the project activity area; t C yr^{-1}.

The annual change in carbon stocks in all pools in the project scenario across the project activity area ($\Delta C_{PRJ,P,t}$; t C yr^{-1}) was calculated as:

$$\Delta C_{PRJ,P,t} = \Delta C_{PRJ,LB,t} + \Delta C_{PRJ,DOM,t} + \Delta C_{PRJ,HWP,t} \quad (30)$$

where:

$\Delta C_{PRJ,LB,t}$ = annual change in carbon stocks in living tree biomass (above- and belowground); t C yr^{1}

$\Delta C_{PRJ,DOM,t}$ = annual change in carbon stocks in dead organic matter; t C yr^{-1}

$\Delta C_{PRJ,HWP,t}$ is the annual change in carbon stocks associated with harvested wood products, t C yr^{1}.

The annual change in carbon stocks in living tree biomass (above- and belowground) in the project scenario ($\Delta C_{PRJ,LB,t}$; t C yr^{-1}) was calculated as:

$$\Delta C_{PRJ,LB,t} = \Delta C_{PRJ,G,t} - \Delta C_{PRJ,L,t} \quad (31)$$

where:

$\Delta C_{PRJ,G,t}$ = annual increase in tree carbon stock from growth; t C yr^{-1}

$\Delta C_{PRJ,L,t}$ = annual decrease in tree carbon stock from a reduction in live biomass; t C yr^{-1}.

The annual change in carbon stocks in dead organic matter (DOM) ($\Delta C_{PRJ,DOM}$; t C yr^{-1}) in the project scenario was calculated as:

$$\Delta C_{PRJ,DOM,t} = \Delta C_{PRJ,LDW,t} + \Delta C_{PRJ,SNAG,t} + \Delta C_{PRJ,DBG,t} \quad (38)$$

where:

$\Delta C_{PRJ,LDW,t}$ = change in lying dead wood (LDW) carbon stocks in year, t; t C yr^{-1}

$\Delta C_{PRJ,SNAG,t}$ = change in snag carbon stock in year, t; t C yr^{-1}

$\Delta C_{PRJ,DBG,t}$ = change in below-ground carbon stock in year, t; t C yr^{-1}.

The annual change in the carbon stored in harvested wood products (HWP), ($\Delta C_{PRJ,HWP,t}$; t C yr^{-1}) in the project scenario was calculated as:

$$\Delta C_{PRJ,HWP,t} = \Delta C_{PRJ,STORHWP,t} - \Delta C_{PRJ,EMITFOSSIL,t,} \quad (46)$$

$\Delta C_{PRJ,STORHWP,t}$ = the annual change in harvested carbon that remains in storage after conversion to wood products (t C yr^{-1})

$\Delta C_{PRJ,EMITFOSSIL,t}$ = the annual change in fossil fuel emissions from harvesting (logging and log transport) and processing of the various wood products.

6.4 Leakage

6.4.1 Activity Shifting Leakage

As per the procedures outlined within Section 4.3.1, it has been determined that no activity shifting leakage occurred within the verification period of 01-January-2018 to 31-December-2021.

Actual harvest amounts combined with deferred harvest amounts all remained below the acceptable benchmark (as determined from the 2013 – 2017 modelled harvest volumes). Figure 4 below displays the analysis completed.

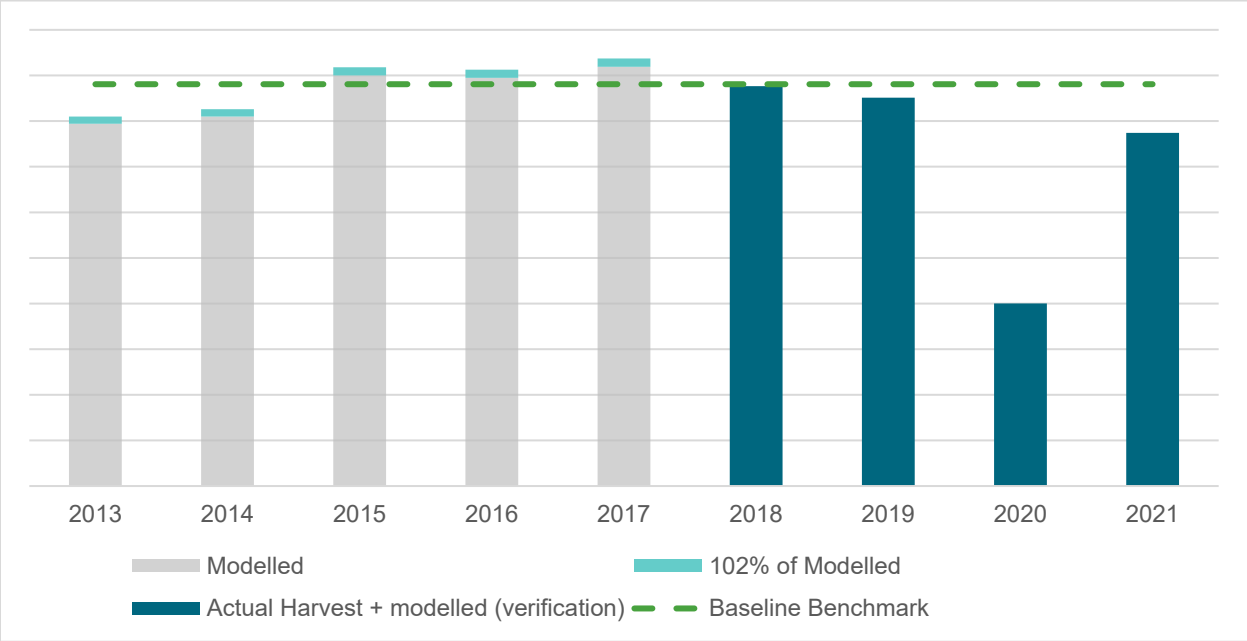

Figure 4. Verification period activity shifting leakage assessment

For the verification period, volumes of actual harvest, as well as volumes attributed to the deferred harvest within the carbon project were collected and compared to the pre-determined benchmark. Total harvest volumes each year were below the benchmark level, therefore representing no activity shifting leakage.

Equations used may be referenced within the section or noted in Appendix 5 of this document.

6.4.2 Market Leakage

The market leakage assessment described within Section 4.3.2 was completed for the verification period. The resulting market leakage factor (MLF_y) of zero is applied within the net GHG Emission Reductions and Removals calculations.

6.5 Net GHG Emission Reductions and Removals

6.5.1 Calculation of the Uncertainty Factor

As per the methodology monitoring section specification, the project has installed at least one field plot in each Analysis Unit. The project has installed 43 permanent carbon plots in 2021 and 2022.

The project-level uncertainty factor is calculated by a function within the *VM0012 - Uncertainty Calculator (Aug '22)* excel spreadsheet, following the formulas below:

Step 1 – the project calculated the average percent model error (E_M) for the project based on the average area-weighted difference between measured values in monitored plot observations and model-predicted values using Equations 60a, b.

$$E_M = 100 \cdot (\sum y_{d,h,i} / \sum(A_{PRJ,h} \cdot y_{m,h,i})) \qquad (60a)$$

where:

The summation is across all plot observations, i, and across all analysis units, h;

$$y_{d,h,i} = A_{PRJ,h} \cdot (y_{p,h,I} - y_{m,h,i}) \qquad (60b)$$

E_M = Mean model error for the project (%)

$y_{d,h,i}$ = the area-weighted difference between measured and predicted carbon storage in analysis unit, h, plot observation, i (t C)

$y_{m,h,i}$ = carbon storage measured in analysis unit, h, plot observation, i (t C ac^{-1})

$y_{p,h,i}$ = carbon storage predicted by model for analysis unit , h, plot observation, i (t C ac^{-1}) $A_{PRJ,h}$ = area of project analysis unit, h (ac)

Step 2 – The project calculated the inventory error (E_I) at a 90 percent confidence interval expressed as a percentage of the mean area-weighted inventory estimate from the measured plots. Inventory error is estimated based upon the difference between modeled and measured values for monitoring plots established in polygons grouped within analysis units.

Inventory error, E_I, is estimated by first calculating the standard error of the area-weighted differences between the plot observation measurement and the associated model-predicted carbon storage (both on a per acre basis) for analysis units. The standard error is then multiplied by the *t*- value for the 90 percent confidence interval. Finally, E_I is expressed in relative terms (in Equation 60c) by dividing the 90% confidence interval of the area-weighted differences between predicted and measured values in all plots by the area-weighted average of the measured values in all monitoring plots.

$$E_I = 100 \cdot [SE * 1.654 / ((1/N) \cdot \sum(A_{PRJ,h} \cdot y_{m,h,i}))] \qquad (60c)$$

where:

E_I = Inventory error for the project (%)

SE = the project level standard error of the area weighted differences between measured plot observation and predicted values of carbon storage.

N = total number of plot observations in all analysis units 1.654 = the 90% confidence interval t-value

All other terms as defined in equation 60a.

$SE = S/\sqrt{N}$ (60d)

where:

N = total number of plot observations in all analysis units

S = the standard deviation of the area weighted differences between measured and predicted values of carbon storage across all analysis units.

$S = \sqrt{[(1/N-1) \cdot \sum(y_{d,h,i} - \bar{y}bar_d)^2]}$ (60e)

where:

$ybar_d$ = the project-level mean of the area weighted differences between measured plot observation and predicted values of carbon storage. See equation 60b for the calculation of $y_{d,h,i}$

All other terms as defined in equation 60b and 60c.

Step 3 - The total error for the project (E_P; %) is calculated by adding the model and inventory error terms, as calculated in Steps 1 and 2.

$E_P = E_M + E_I$ (60f)

Step 4 – Compare the result of Step 3 against Table 22: Uncertainty Factor calculation. to determine the uncertainty factor.

Table 22: Uncertainty Factor calculation.

Estimated Project Error, E_P (%)	Uncertainty Factor (= $ER_{Y,ERR}$)
0 – 10%	= 1.5%
>10%	= 1.5% + E_P – 10%

6.5.2 Initial Estimate of Uncertainty

Carbon plot volumes were compiled using CBM-CFS3. The inventory error term (E_I) was calculated to be 0.118% while the model error term (E_M) was -0.099%. As shown in Equation 60f, the project error term (E_P) was calculated as the sum of E_M and E_I (0.018%). Thus, the uncertainty factor ($ER_{Y,ERR}$) was calculated (based upon Table 22) to be 1.5%.

This uncertainty factor will be re-assessed at verification and adjusted annually to reflect improved field data from the project monitoring plot network.

6.5.3 Calculation Net Emissions Reductions

Net carbon emissions reductions (ER_y) created by the BigCoast Carbon Project were calculated annually utilizing equation 58:

$ER_y = ER_{y,GROSS} - LE_y$ (58)

where:

ER_y = the net GHG emissions reductions and/or removals in year y (the overall annual carbon change between the baseline and project scenarios, net all discount factors except the permanence buffer) (t CO_2e yr^{-1}).

$ER_{y,GROSS}$ =the difference in the overall annual carbon change between the baseline and project scenarios (t CO_2e yr^{-1}), as calculated within Section 4.4.1

LE_y = Leakage in year y (t CO_2e yr^{-1}), as described in Section 6.4.2.

6.5.4 Calculation of Voluntary Credit Units (VCUs)

The number of VCU's the BigCoast carbon project generates as available for issuance and sale in year, *y* (VCU_y; t CO_2e yr^{-1}), is calculated as:

$$VCU_y = ER_y \bullet (1 - ER_{y,ERR}) - BR_y \qquad (59)$$

where:

ER_y = the net GHG emissions reductions and/or removals in year (t CO_2e yr^{-1}), as calculated in equation 58.

$ER_{y,ERR}$ = the uncertainty factor for year, y, (calculated in Section 6.5.2), expressed as a proportion.

BR_y = estimated VCU-equivalent tCO_2e issued to the VCS Buffer Pool in year, *y*, calculated using the latest version of the VCS Tool for AFOLU Non-Permanence Risk Analysis and Buffer (Voluntary Carbon Standard, 2008).

BRy is calculated by multiplying the most current verified permanence risk Buffer Withholding Percentage for the project by the change in carbon stocks (difference between baseline and project scenario) for the project area.

The project VCS Buffer Discount Factor (BR_Y) was calculated as 14%, as per the non-permanence risk assessment. The BR factor will be re-assessed at each verification, as necessary.

The uncertainty factor was determined to be 1.5%, as calculated above. The uncertainty factor will be re-calculated from field plot data at each verification.

The annual VCUs projected for BigCoast for the verification period of 01-January-2018 to 31-December-2021 are calculated in table 23.

Table 23: Net GHG Emissions Reductions and Removals

Year	Baseline emissions or removals (tCO_2e)	Project emissions or removals (tCO_2e)	Leakage emissions (tCO_2e)	Net GHG emission reductions or removals (tCO_2e)	Buffer pool allocation	VCUs eligible for Issuance
Year 2018	-234,435	133,187	0.0	367,621	51,467	310,640
Year 2019	-266,740	133,038	0.0	399,777	55,969	337,812
Year 2020	-296,863	131,921	0.0	428,785	60,030	362,323
Year 2021	-322,912	131,216	0.0	454,128	63,578	383,738
Total	**-1,120,950**	**529,362**	**0.0**	**1,650,311**	**231,044**	**1,394,513**

7 REFERENCES

British Columbia Forest Service. 1999: Biogeoclimatic Ecosystem Classification Program. Web Accessed: https://www.for.gov.bc.ca/hre/becweb/resources/classificationreports/subzones/index.html

Government of British Columbia. 2003: Private Managed Forest Land Act. Web Accessed: https://www.bclaws.gov.bc.ca/civix/document/id/complete/statreg/00_03080_01.

Green and Klinka 1997: A Field Guide to. Site Identification and. Interpretation for the. Vancouver Forest Region.

Keser, N., Pierre, ST. 1973: Soils of Vancouver Island. British Columbia Forest Service. Research Note NO. 56.

Kurz et al., 2009: CBM-CFS3: a model of carbon-dynamics in forestry and land-use change implementing IPCC standards. Journal of Ecological Modelling 220(4): 480-504. https://cfs.nrcan.gc.ca/publications?id=29137

Marshall, P.L., Davis, G., and Taylor, S.W. 2003: Using line intersection sampling for coarse woody debris: Practitioners' questions addressed. Research Section, Coast Forest Region, BC Ministry of Forests, Nanaimo, BC. Extension Note EN-012.

UNECE/FAO Timber Section. (2010). Geneva Timber and Forest Discussion Paper 49 - Forest Product Conversion Factors for the UNECE Region (Food and Agriculture Organization of the United States, Ed.) [Review of Geneva Timber and Forest Discussion Paper 49 - Forest Product Conversion Factors for the UNECE Region]. United Nations Economic Commission for Europe.

APPENDIX 1 – NON-PERMANENCE RISK REPORT

BIGCOAST FOREST CLIMATE INITIATIVE

Non-Permanence Risk Report

Document Prepared by GreenRaise Consulting GmbH

Project Title	BigCoast Forest Climate Initiative
Version	1.0
Date of Issue	22-June-2022
Project ID	3018
Monitoring Period	01-January-2018 to 31-December- 2021
Prepared By	GreenRaise Consulting GmbH
Contact	1010 Vienna, Rudolfsplatz 9/8, Austria Tel: +1 604 619 1585 Email: admin@green-raise.com Website: www.green-raise.com

CONTENTS

1 INTERNAL RISK 1

1.1 Project Management 1

1.2 Financial Viability 1

1.3 Opportunity Cost 2

1.4 Project Longevity 2

2 EXTERNAL RISK 2

2.1 Land Tenure and Resource Access Impacts 2

2.2 Community Engagement 2

2.3 Political Risk 3

3 NATURAL RISK 4

3.1 Significance 4

3.2 Likelihood 6

3.3 Score (LS) 7

1 INTERNAL RISK

1.1 Project Management

a) BigCoast utilizes 100% native species in reforestation using locally sourced seed stock and following typical forest regeneration practices in BC. Multiple species maybe planted in a manner consistent with local forest types.

b) The project activity instances have controlled access with locked gates on road access points. All timber must be marked prior to harvest and be recorded with its species and quality before transport. Private Land Timber Marks are applied to all loads. There is no specific ongoing enforcement required to protect carbon stocks on the BigCoast project area from illegal or unplanned activities.

c) The management team has extensive experience in forest management including, certification systems, audits and inspections, due diligence and legality, and project management. The team is comprised of Registered Professional Foresters (RPFs), Professional Engineers (P.Eng), Registered Professional Biologists (RPBio), and other resource professionals. BigCoast project lands are currently managed by a Mosaic Forest Management Corporation, and is specifically under the direction of the Senior Vice President, Forest & Climate and Chief Forester.

d) The management team resides within the country. The most widespread project instances located on Haida Gwaii are within a day's travel from the corporate office based in Nanaimo.

e) The management team does not specifically include members with significant experience in AFOLU project design and implementation, however, is working directly with Implementation Partner and Project Developer, GreenRaise Consulting GmbH who have successfully managed projects through validation, verification and issuance of GHG credits.

f) The Private Forest Land Management Strategy (Corporate Strategy and Climate Solutions Strategy) establish corporate level objectives and provide the applicable solutions to guide the company towards achievement of the objectives. The Private Forest Land Management Strategy ("the Strategy") employs an array of economic, social, and environmentally sound practices to conserve its forest resource. The best scientific information available is used in planning the protection, growth, harvest, and non-timber use of these forests. Standards and Guidelines will be adapted as needed over time to meet this strategy and show continual improvement.

1.2 Financial Viability

c) Project cash flow breakeven point between 4 and up to less than 7 years from the current risk assessment

h) The project has secured 80% of funding needed to cover the total cash out before the project reaches is breakeven point.

i) The project has available as callable financial resources at least 50% of the total cash out before the project reaches breakeven.

1.3 Opportunity Cost

d) NPV from the most profitable alternative land use activity is expected to be between 20% more than and up to 20% less than from project activities; or where baseline activities are subsistence-driven, net positive community impacts are demonstrated.

During project development significant work was done at the project instance level (i.e. stand level polygons) to assess the internal rate of return (IRR).

An initial assessment of the project scenario under similar carbon pricing scenarios found on similar VCS Registry was used to determine a price of approximately $20.00 USD (±20%).

The Big Coast project is not protected by a legally binding commitment to continue management practices that protect the credited carbon stocks over the length of the project crediting period.

1.4 Project Longevity

a) Project Proponent is without legal agreement or requirement via conservation easement or protected area to continue the management practice (i.e., avoid emissions for the entire project longevity). The project period is for a 30 year duration.

2 EXTERNAL RISK

2.1 Land Tenure and Resource Access Impacts

a) The entire project area and the resources encompassed within are owned in fee simple by Mosaic Forest Management Corporation. Refer to the Project Description Document for an example of land ownership evidence.

b) There are no title disputes or other ownership disputes on the Mosaic Forest Management Corporation's property.

c) Mosaic Forest Management Corporation holds various mutual road use agreements with adjacent landowners or wholly owns resource roads. No access or use right disputes exist.

d) The project is not defined as a Wetlands Restoration and Conservation (WRC) project category

2.2 Community Engagement

a) There are no communities living within the project area (industrial private land).

b) Evidenced via Statistics Canada's 'Census Profile' (2016 Census - Vancouver Island and Coast [Economic region], British Columbia and British Columbia [Province][1]). Specifically, of the total labour force population (aged 15 years and over by Industry - North American Industry Classification System (NAICS)) was a 403,190 of which 13,640 (3.4%) reported as working in the agriculture, forestry, fishing and hunting industry. Of this number all those working on the project area (private managed forest lands) would be directly employed by or contracted to Mosaic and

[1] Census Profile, 2016 Census: Census Profile, 2016 Census - Vancouver Island and Coast [Economic region], British Columbia and British Columbia [Province] (statcan.gc.ca)

therefore consulted internally. Furthermore, commercial access to non-timber forest products (NTFPs) (e.g., Firewood and salal) are managed via the company's internal permitting process.

As the local populations are not reliant on the project area the risk is not relevant to the project and the risk rating for community engagement (CE) shall be zero.

2.3 Political Risk

a) The governance score for Canada on a 5 year average is 1.61

Table 1. World Bank Governance Indicators for Canada 2016-2020 (Source: http://info.worldbank.org/governance).

Indicator	Country	Year	Governance (-2.5 to +2.5)
Voice and Accountability	Canada	2018	1.49
		2017	1.48
		2016	1.45
		2019	1.43
		2015	1.47
		2020	1.48
Political Stability and Abse	Canada	2018	0.98
		2017	1.10
		2016	1.26
		2015	1.27
		2019	1.02
		2020	1.11
Government Effectiveness	Canada	2019	1.73
		2018	1.71
		2017	1.86
		2016	1.78
		2015	1.76
		2020	1.64
Regulatory Quality	Canada	2019	1.72
		2018	1.71
		2017	1.89
		2016	1.74
		2015	1.72
		2020	1.60
Rule of Law	Canada	2015	1.84
		2019	1.76
		2018	1.76
		2017	1.81
		2016	1.84
		2020	1.66
Control of Corruption	Canada	2015	1.89
		2017	1.93
		2016	1.99
		2019	1.77
		2018	1.83
		2020	1.60

3 NATURAL RISK

3.1 Significance

The following is consistent with Mosaic's Climate Strategy that includes consideration of the current and potential for future impacts for the forest landscape as a result of climate change. Specifically, for 'Significance' it utilizes the information provided in Table 10: Vulnerability Assessment (pg. 25).

The following natural risks are derived from BC concept of Biogeoclimatic zones (BEC – aka Ecosystem Type)) and related Natural Disturbance Type[2]. Five natural disturbance types (NDTs) are recognized as occurring in British Columbia. Disturbance types are characterized as areas with different natural disturbance regimes. Stand-initiating disturbances are those processes that largely terminate the existing forest stand and initiate secondary succession in order to produce a new stand. The disturbance agents are mostly wildfires, windstorms and, to a lesser extent, insects and landslides. Recent updates also address how projected changes in temperature and precipitation may also affect these natural disturbance drivers[3].

The following two natural disturbance types occur in the BigCoast project area with the following characteristics:

- NDT1 – Ecosystems with rare stand-initiating events. Historically, these forest ecosystems were usually uneven-aged or multi-storied even-aged, with regeneration occurring in gaps created by the death of individual trees or small patches of trees. When disturbances such as wind, fire, and landslides occurred, they were generally small and resulted in irregular edge configurations and landscape patterns. The mean return interval for these disturbances is generally 250 years for the CWH and 350 years for the MH biogeoclimatic zones.

  Occasionally, major windthrow events have occurred as a result of hurricane-force winds on certain exposed parts of coastal British Columbia. The average return interval for these has been approximately 100 years. Those portions of the CWHvm1, CWHvm2, CWHvh1 and CWHvh2 variants where these wind events occurred should therefore be considered to fall within NDT3, ecosystems with frequent stand-initiating events.

- NDT2 – Ecosystems with infrequent stand-initiating events. Historically, these forest ecosystems were usually even-aged.

  Wildfires were often of moderate size (20 to 1000 ha), with unburned areas resulting from sheltering terrain features, higher site moisture or chance. Many larger fires occurred after periods of extended drought, but the landscape was dominated by extensive areas of mature forest surrounding patches of younger forest. The mean return interval for these disturbances is about 200 years for the CDF and CWH biogeoclimatic zones.

[2] Forest Practices Code Biodiversity Guidebook (1995): www.for.gov.bc.ca/hfd/library/documents/bib19715.pdf

[3] Successional Responses to Natural Disturbance, Forest Management, and Climate Change in British Columbia's Forests: https://www2.gov.bc.ca/assets/gov/environment/natural-resource-stewardship/land-based-investment/forests-for-tomorrow/171-1398-4-pb.pdf

Table 2: Ecosystems and Disturbance Types for Mosaic Lands (from Mosaic's Climate Solutions Strategy)*.

* Approximate Hectares – Wildlife & Carbon (Private Land) presented above based on early baseline scenarios for the BigCoast project but are deemed representative of the distribution between ecotypes and NDT.

a) Fire

Overall, wildfire does not play a significant role in the natural disturbance types for Vancouver Island and the surrounding mainland coast areas. However, for some specific Douglas-Fir forests, fire does play a significant role but typically events are very rare (100-300 years).

Mosaic forest lands have a natural resilience to wildfire disturbance due to the coastal climate (high rainfall). Hazard is generally low for natural and operational causes. The majority of the fires are human caused (recreational activities and arson).

Further to the above, the project area is discontinuous, and fire spread to adjacent carbon areas is unlikely.

Rating: Insignificant (less than 5% loss of carbon stocks)

b) Pest and Disease Outbreaks

Insect & disease hazard is generally low, and incidents usually don't result in mortality. Specific measures in place for some diseases (i.e., Root Rot or Blister Rust) such as use of alternate species in regeneration along with pruning of target tree species.

Known damaging agents:

- Drought
- Swiss Needle Cast
- Hemlock looper
- Douglas-Fir Beetle
- Lymantria Moth
- Ambrosia Beetle
- Root Rot(s)
- Powder Rot
- Ungulate Browse

Rating: Insignificant (less than 5% loss of carbon stocks)

c) Extreme Weather

Hurricane-force winds noted are limited to the exposed portions of Vancouver island (i.e. the west coast). BigCoast is located on the within central and east coast of Vancouver Island. There areas are lee to the prevailing winds and the eastern most portions are consider to be in the 'Rain Shadow'[4].

Winter winds are predominantly from the SE quadrant and can be damaging to fresh timber edges with long fetch and topography that may funnel the wind. This type of damage effects areas of uniform second growth that are subsequently harvested. Old growth portions of the project area are considered naturally windfirm given their topographic position and historic exposure to high winds.

Mortality of susceptible species such as western red cedar is expected to continue in this forest type but may expand into another niche where its performance may improve (such as in the Mountain Hemlock zone). Western hemlock, with its shallow rooting pattern and presence on coarse soils, may also be impacted if moisture becomes limiting

[4] https://www.for.gov.bc.ca/hfd/pubs/docs/lmh/Lmh66/Lmh66_ch03.pdf

Rating: Insignificant (less than 5% loss of carbon stocks)

d) Geological Risk

Landslides as a result of inherent slope instability combined with high rain fall intensity are the main disturbance type addressing Geological Risk. Slides are generally small in nature (0.1ha 10m wide by 100m long).

There are no active or dormant volcanoes within the project area with the nearest being Mount Baker in Washington state located >100km to ESE. The last large eruption occurred approximately 6000 years ago and scattered volcanic ash (tiny particles of shattered rock) 70 km to the northeast, but most eruptions at Mount Baker have been less extensive[5].

Rating: Insignificant (less than 5% loss of carbon stocks)

e) Other Natural Risk (ON1 – ON3)

BigCoast is not subject to any other natural risks to carbon stocks.

3.2 Likelihood

a) Fire

Infrequent stand-initiating events (100-300 years as per biodiversity guidebook), however, given the results of the vulnerability assessment in the Climate Solutions Strategy addressing extreme weather events and related wildfire events being high (H) the likelihood was increased 1 step.

Rating: Every 50 to less than 100 years

b) Pest Disease Outbreaks

Very rare they result in mortality, however, given the results of the vulnerability assessment in the Climate Solutions Strategy addressing forest health being moderate to high (M-H) the likelihood was increased 1 step.

Rating: Every 50 to less than 100 years

c) Extreme Weather

Infrequent stand-initiating events (100-300 years as per biodiversity guidebook), however, given the results of the vulnerability assessment in the Climate Solutions Strategy addressing extreme weather events and related wildfire events being high (H) the likelihood was increased 1 step.

Rating: Every 50 to less than 100 years

d) Geological Risk

Geological Risk is well defined in the projects area (i.e., identification of terrain stability polygons) and landslide occurrence is generally a onetime occurrence in respect to a site. The occurrence often rendering the site non-productive. Likelihood is geologic in scale.

Rating: Once every 100 years or more, or risk is not applicable to project area

e) Other Natural Risk

[5] https://chis.nrcan.gc.ca/volcano-volcan/mt-baker-en.php

BigCoast is not subject to any other natural risks to carbon stocks.

3.3 Score (LS)

The Score is assigned through a matrix based on significance and likelihood.

a) Fire = 0

b) Pests and Disease Outbreaks = 0

c) Extreme Weather = 0

d) Geological Risk = 0

e) Other Natural Risk = N/A

3.3.1 Mitigation

a) Fire

Current:

- Fire Protection Standard
- Robust fire protection plans/ equipment
- Weather stations/ monitoring
- Contractor/ Crew training
- Public access control
- Community Awareness- Fact Sheet/ website/ Facebook
- Hazard abatement/ salvage; reduction in pile burning
- Budget for new fire-fighting equipment

Adaptation Practices:

- Complete a review of the Fire Protection Standard thresholds/ Mosaic operational decisions and requirements
- Complete a strategic fire-fighting resource review: consider additional resources for fire-fighting
- Explore the potential of using the Mosaic GIS Portal for early detection of fires– allows for tracking of heat signatures.

b) Pests and Disease Outbreaks

Current:

- Surveys/ monitoring on-going
- Planting alternate species
- Pest/ disease resistant stock
- Collaboration/ Research with BC Forest Pathologists
- Eradication Strategies (lymantria moth, ambrosia traps, Booming scheduling)
- Soil Management (minimize disturbance; Timberlands Ops Standard)
- Stand Fertilization/ Biosolids

Adaptation Practices:

- Increased use of Drones for monitoring.
- Change detection satellite imagery

c) Extreme Weather

Current:

- Surveys/ monitoring on-going
- Edge Treatments (topping, thinning and pruning)

d) Geological Risk

Current:

- Surveys/ monitoring on-going
- Avoidance of Terrain Class V (high) and/or Timber Harvest Netdown to avoid smaller areas located during field engineering
- Terrain Stability Field Assessments

e) Other Natural Risk = N/A

APPENDIX 2 – OUTPUT FROM CBM-CFS3 MODEL RUNS

Time Step	Delta Total Ecosystem* (BSL)	Delta Total Ecosystem (PRJ)
0	Delta Total Ecosystem (BSL) tC	Delta Total Ecosystem (PRJ) tC
1	0	0
2	-58,313	36,324
3	-67,124	36,283
4	-75,339	35,978
5	-82,444	35,786
6	-88,827	35,519
7	-168,499	35,485
8	-181,895	35,439
9	-193,391	35,522
10	-204,008	35,047
11	-212,895	34,761
12	-156,823	34,688
13	-156,455	34,560
14	-156,897	34,026
15	-157,338	33,584
16	-157,559	33,440
17	-159,932	33,104
18	-161,218	32,974
19	-162,728	32,322
20	-163,871	32,073
21	-165,004	31,744
22	-154,594	31,654
23	-153,835	31,244
24	-153,289	30,985
25	-153,077	30,669
26	-153,034	30,381
27	-157,635	30,164

Time Step	Delta Total Ecosystem* (BSL)	Delta Total Ecosystem (PRJ)
28	-157,908	30,072
29	-158,451	29,701
30	-158,977	29,324

* For analyses of Total Delta Ecosystem, annual values greater than zero indicate that the ecosystem is functioning as a carbon sink, annual values below zero indicate that it is functioning as a carbon source, and an annual value of exactly zero indicates that the ecosystem is carbon-neutral (i.e., neither a source nor a sink).

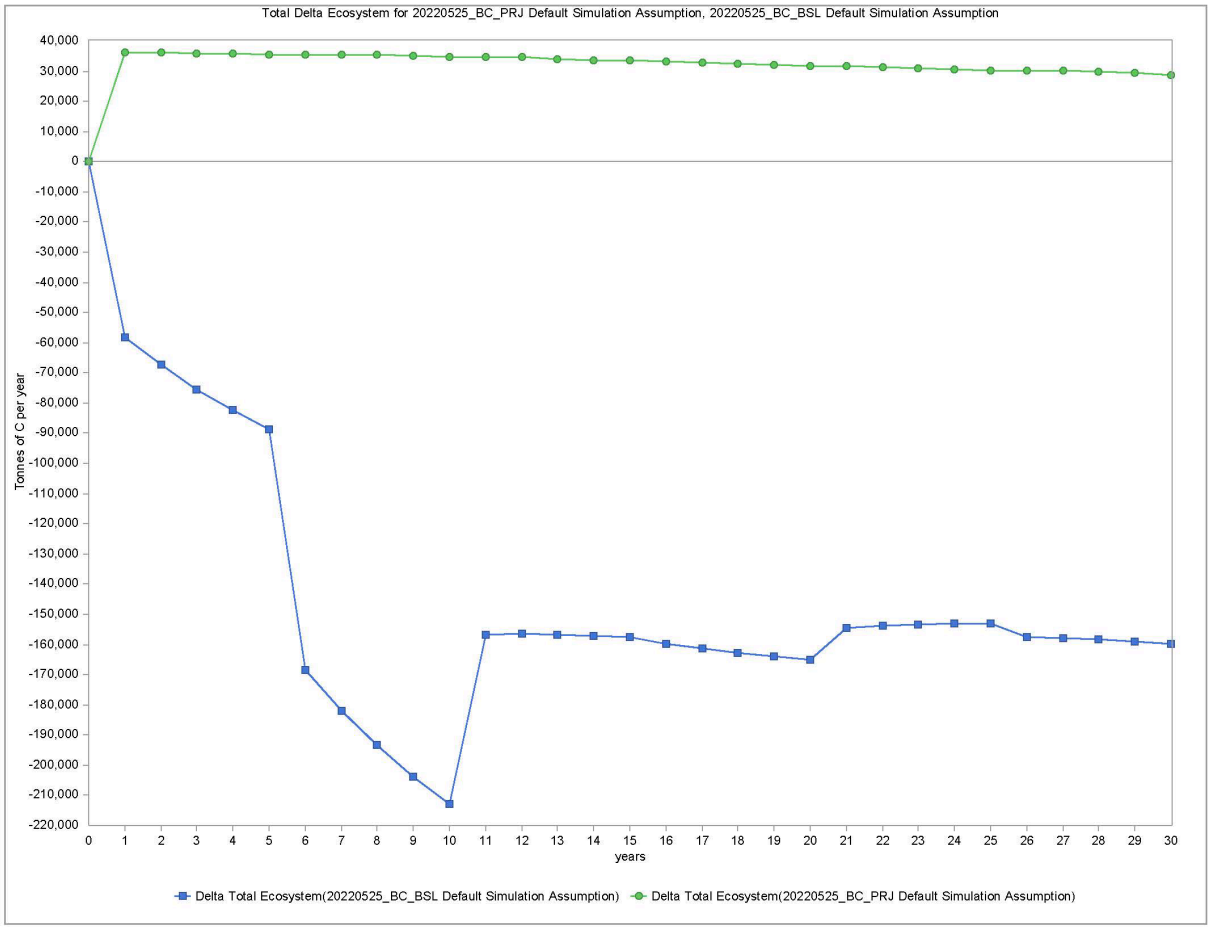

Figure 5: CBM-CFS graphical output of Delta Total Ecosystem between Baseline (blue) and Project (green) scenario (tC).

APPENDIX 3 – SUPPORTING DATA FILES

The following table identifies the key data files used for calculating all aspects of the Project Development Document. All additional files not submitted here will be provided to the Auditors upon request.

Table 24: List of reporting document files used in the formation of the BigCoast Project Development Document

Description	Filename	Format	Date
Spatial Inventory data for the BigCoast project	BigCoastProject.gdb	Arc Database	2022-05-22
Carbon TSA/ inventory dataset	AU Areas CarbonProject_Aug1722	Excel	2022-08-17
Woodstock Report Data. Pivot tables used as input for HWP and Emissions	2022 Ecora Woodstock Final PRJ	Excel	2022-05-27
CBM-CFS Stores result and run assumptions along with all carbon pools and fluxes related to the BSL model run	20220525_BC_BSL Default Simulation Assumption Results	Access Datafile (large)	2022-05-25
CBM-CFS Stores result and run assumptions along with all carbon pools and fluxes related to the PRJ model run	20220525_BC_PRJ Default Simulation Assumption Results	Access Datafile (large)	2022-05-25
CBM-CFS Delta Ecosystem Results (BSL and PRJ)	BigCoast_CBM_Results (May' 22)	Excel	2022-06-03
CBM disturbances by area (ha)	BC_BSL_areadist	Excel	2022-05-26
Annual Change in carbon storage for wood products in the baseline	Mosaic - BSL HWP (Sept '22)	Excel	2022-09-06
Fossil Fuel emissions related to logging, transport and manufacturing (optional pool)	Emissions_BSL_Estimate (Aug '22)	Excel	2022-08-18
VCU determination worksheet	Final GHG Estimate (September 6, '22)	Excel	2022-09-06
Calculation of Uncertainty Factor	VM0012 - Uncertainty Calculator (Aug '22)	Excel	2022-08-16

Monitoring plots – compiled merch volume	Input - ZIMFOR_COMP_V3	Excel	2022-05-25
Monitoring plots – compiled CWD volume	Input - CWD_TRANSECT_COMPILER_43PLOTS	Excel	2022-05-22
Activity Shifting Leakage Analysis	BigCoast Activity Shifting Leakage-(Jun '22)	Excel	2022-06-08

APPENDIX 4 - SPATIAL NDVI ANALYSIS

7.1.1 Monitoring – Project Area

The spatial monitoring program was implemented to identify natural disturbance events >4ha, planned project activities such as harvests, road construction and reforestation, and unplanned anthropogenic ("human-caused") disturbances such as illegal or unplanned harvests.

Changes in vegetation cover were monitored by comparing temporally distinct satellite images and their respective derived Normalized Difference Vegetation Indices (NDVI). The resulting analysis calculates either an increases or decreases in vegetation cover which can be classified and symbolized according to the magnitude of change. Changes are measured at the pixel scale of the imagery (20m x 20m for *Sentinel-2 2LA* imagery).

Losses of at least 0.5ha in area (12 continuous pixels) where assigned a Poly ID, further examined to categorize the change/ loss as cloud cover-water reflection, natural disturbance, planned project activities or unplanned harvests.

7.1.2 Data Acquisition

To account for seasonality of vegetation cover, satellite imagery from 2020 and 2021 within a close seasonal range were selected for comparison analysis. Cloud cover was limited to between 0 and 3%, but not entirely avoidable due to the large project area coverage, the variability of timing for satellite flight paths, and days of data availability.

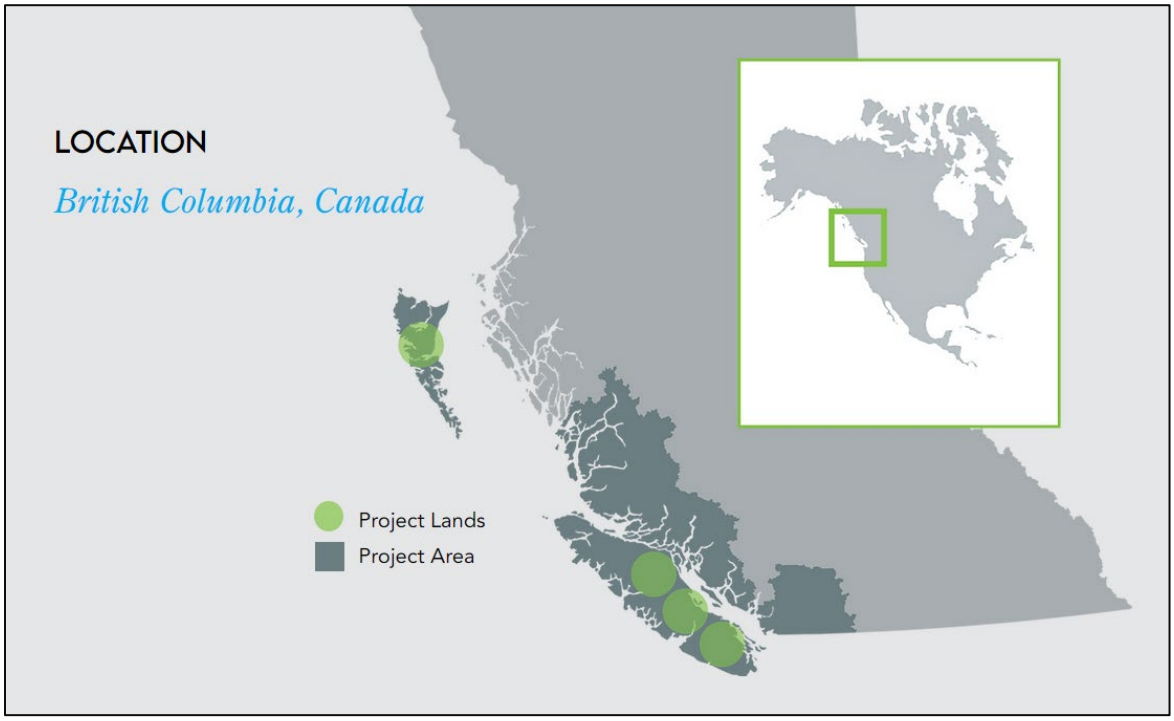

Figure A1: Project Area Coverage

7.1.3 Data Classification

Representative ranges were established for the change in NDVI over the designated time period.

Table A1: Classification Ranges for Changes in NDVI

NDVI change	Qualitative Classification
> 0.2	Significant vegetation gain
0.1 to 0.2	Vegetation gain
0.05 to 0.1	Minor vegetation gain
0 to 0.05	Minimal positive vegetation change
0 to -0.05	Minimal negative vegetation change
-0.05 to -0.1	Minor vegetation loss
-0.1 to -0.2	Vegetation loss
< -0.2	Significant vegetation loss

7.1.4 Results

The project area is non-contiguous and encompasses the West and South Coast of B.C with the PAI located throughout Vancouver Island, Cortes Island, and Haida Gwaii.

No natural, planned, or unplanned disturbance events resulting in vegetation losses >0.5 ha were observed in the Haida Gwaii area.

Spatial change detection in the PAI on Vancouver Island resulted in nine areas where vegetation losses were greater than 0.5ha was confirmed (Table A2 below).

All losses can be attributed to unplanned operational activities within the PAI. These were small non-contiguous areas that were incidentally affected by adjacent harvesting due to the nature of the project design. The total loss accounts for a 0.02% change over the PAI, which is considered *de-minimus*. Area changes will be captured, classified, and updated in the Project Proponent's 2022 forest inventory and TSA update. The figure below is an example of vegetation change in poly ID 71.

Table A2: NDVI areas with significant loss of vegetation encompassing >0.5 ha

Poly ID	Area(ha)	Disturbance Type
55	0.88	Unplanned
57	0.68	Unplanned
66	2.29	Unplanned
71	0.55	Unplanned
75	1.33	Unplanned
85	2.69	Unplanned
93	0.75	Unplanned
97	0.67	Unplanned
101	0.86	Unplanned

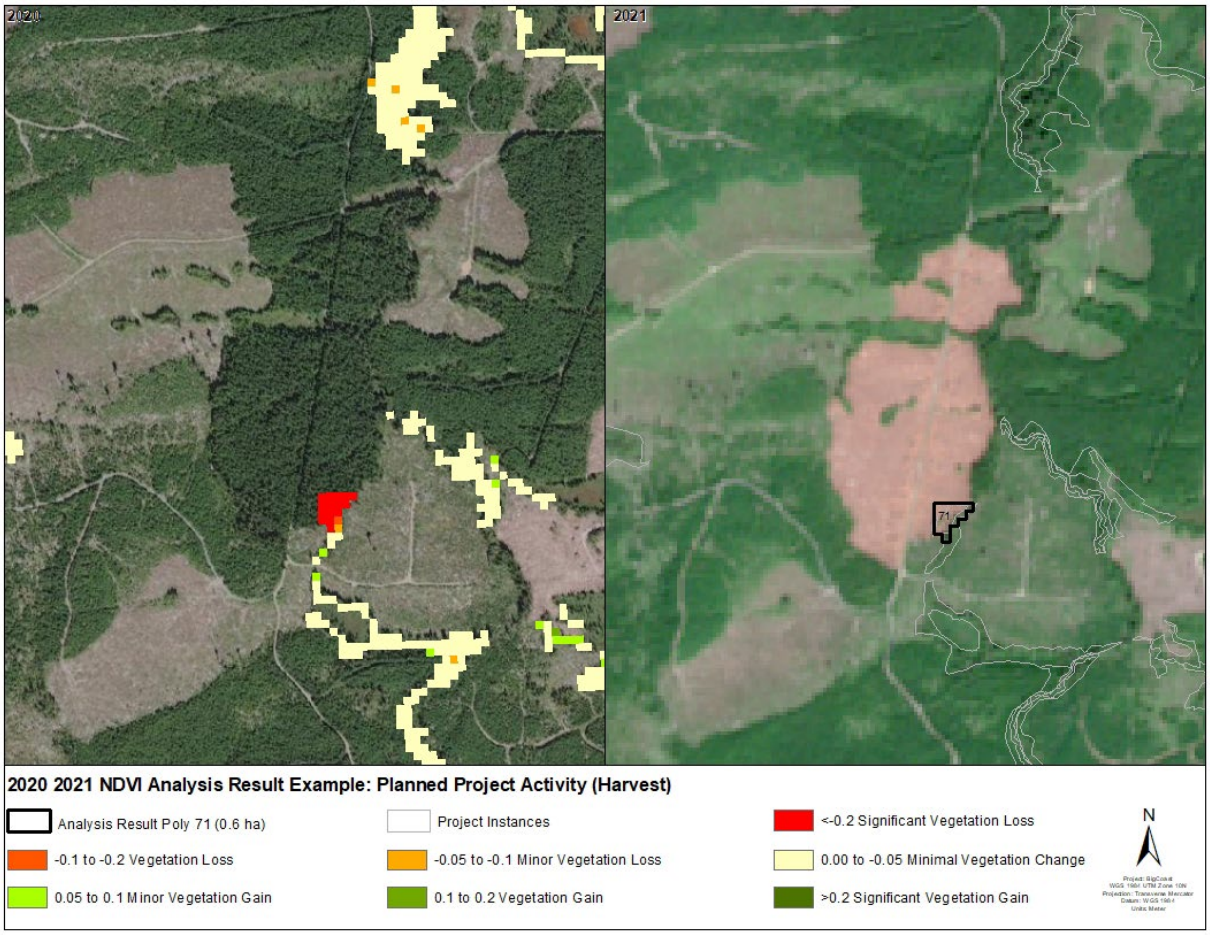

Figure A2: Area with significant loss in vegetation cover >0.5ha (Poly ID 71)

7.1.5 Discussion

Forest inventory revisions on Project Proponent lands are conducted yearly (at a minimum) as per the Forest Inventory Standard. Inventory information is collected through numerous models, reports, geospatial analysis, field surveys, and stored in both spatial and aspatial databases. The intent is to model and grow future stands, as well as use best forest management practices for operational activities on stands using current data.

Due to the complex and ever-changing nature of managing a large and diverse land base, and information being stored in independent databases, updates are not immediate and tend to have a reporting lag time. The data used for this project (TSA Dataset 2021) reflects all disturbances up to January 1, 2021. The unplanned disturbance events are considered minimal, will be reflected as harvested area in Project Proponent's data management systems and processes are in place to ensure updates are made. Significant vegetation loss events will be monitored and reported at each verification period.

7.1.6 Conclusion

No natural or planned disturbances were identified within the project area, and nine areas of unplanned harvests were noted within the PAI on Vancouver Island only. These areas captured *de-minimus* vegetation loss in 2021 and will be updated in Project Proponent's forest inventory database in 2022. The next monitoring period will identify any substantial impacts to carbon stocks and account for any changes in the *ex-post* calculations.

The completion of the NDVI spatial assessment between years 2020 and 2021 indicates that no additional changes/ updates are required for analysis units utilized in calculating carbon stocks.

APPENDIX 5 - VM0012 EQUATIONS

Methodology Section #	Equation #	Screenshot
8.1.2	1	The total annual carbon balance in year, t, for the baseline scenario is calculated as ($\Delta C_{BSL,t}$, in t C yr^{-1}): $\Delta C_{BSL,t} = \Delta C_{BSL,P,t}$ **(1)** where: $\Delta C_{BSL,P,t}$ = annual change in carbon stocks in all pools in the baseline across the project activity area; t C yr^{-1} .
8.1.2	2	$\Delta C_{BSL,P,t} = \Delta C_{BSL,LB,t} + \Delta C_{BSL,DOM,t} + \Delta C_{BSl,HWP,t}$ **(2)** where: $\Delta C_{BSL,LB,t}$ = annual change in carbon stocks in living tree biomass (above- and belowground); t C yr^{-1} $\Delta C_{BSL,DOM,t}$ = annual change in carbon stocks in dead organic matter; t C yr^{-1} $\Delta C_{BSl,HWP,t}$ = annual change in carbon stocks associated with harvested wood products, t C yr^{-1}.
8.1.2	3	$\Delta C_{BSL,LB,t} = \Delta C_{BSL,G,t} - \Delta C_{BSL,i,t}$ **(3)** where: $\Delta C_{BSL,G,t}$ = annual increase in tree carbon stock from growth; t C yr^{-1} $\Delta C_{BSL,L,t}$ = annual decrease in tree carbon stock from a reduction in live biomass; t C yr^{-1}. *If the project area has been stratified, carbon pools are calculated for each polygon, i, and then summed during a given year, t.*

Methodology Section #	Equation #	Screenshot
8.1.3	4	Live biomass gain in year, *t*, polygon, *i* ($\Delta C_{BSL,G,i,t}$) is calculated as: $\Delta C_{BSL,G,t} = \Sigma(A_{BSL,i} \bullet G_{BSL,i,t}) \bullet CF$ **(4)** where: $A_{BSL,i,}$ = area (ha) of forest land in polygon, *i*; $G_{BSL,i,t}$ = annual increment rate in tree biomass (t d.m. ha^{-1} yr^{-1}), in polygon, *i*, and; CF = carbon fraction of dry matter t C t^{-1} d.m. (IPCC default value = 0.5).
8.1.3	5a	$G_{BSL,i,t} = G_{BSL,AG,i,t} + G_{BSL,BG,i,t}$ **(5a)** where: $G_{BSL,AG,i,t}$ and $G_{BSL,BG,i,t}$ = annual above- and belowground biomass increment rates (t d.m. ha^{-1} yr^{-1});
8.1.3	5b	$G_{BSL,AG,i,t}$ and $G_{BSL,BG,i,t}$ = annual above- and belowground biomass increment rates (t d.m. ha^{-1} yr^{-1}); $G_{BSL,BG,i,t} = G_{BSL,AG,i,t} \bullet R_i$ **(5b)** where R_i is the root:shoot ratio in polygon, *i*. R_i should ideally be estimated for each polygon, but these data are difficult to derive empirically. Hence, general relationships are acceptable as long as they are appropriate for the species and region associated with the project (Cairns, 1997). Equations 4 and 5 can be used directly to calculate $\Delta C_{BSL,G,t}$ when all tree cover within a polygon is removed by harvesting (i.e., clearfelling) and no residual structure is retained. In cases of partial harvesting and/or multiple entries into a polygon, these equations must be applied separately to each of the resulting sub-polygons (the different age classes that are created). This ensures that growth rates reflect the difference in forest age between the sub-polygons. The ex ante calculation of $G_{BSL,i,t}$ (either directly, or from its component parts) will be derived from models that require inputs derived, in part, from forest inventory data. Criteria for model suitability are provided in 8.1.1.1. The exact form of the input data depends on the nature of the model but may include site index, species composition, and volume.

Methodology Section #	Equation #	Screenshot
8.1.4	6	$\Delta C_{BSL,L,t} = \Sigma(LBL_{BSL,NATURALi,t} + LBL_{BSL,FELLINGS,i,t} + LBL_{BSL,OTHER,i,t}) \bullet CF$ **(6)** where: $LBL_{BSL,NATURALi,t}$ = annual loss of live tree biomass due to natural mortality in polygon, *i*; t d.m. yr^{-1} $LBL_{BSL,FELLINGS,i,t}$ = annual loss of live tree biomass due to commercial felling in polygon, *i*; t d.m. yr^{-1} $LBL_{BSL,OTHER,i,t}$ = annual loss of live tree biomass from incidental sources in polygon, *i*; t d.m. yr^{-1} CF = carbon fraction of dry matter; t C t^{-1} d.m. (IPCC default value = 0.5).
8.1.4	7[18]	$LBL_{BSL,NATURALi,t} = A_{BSL,i} \bullet LB_{BSL,i,t} \bullet f_{BSL,NATURAL,i,t}$ **(7)**[18] where $A_{BSL,i}$ = area (ha) of forest land in polygon, *i*; $LB_{BSL,i,t}$ = average live tree biomass (t d.m. ha^{-1}) in polygon, *i*, for year, *t* $LB_{BSL,i,t}$ is calculated for year, *t*, beginning with biomass estimates in year *t*=1 (the project start year) and with annual biomass increments ($G_{BSL,i,t}$) added as per calculations in equation 5a. $f_{BSL,NATURAL,i,t}$ = the annual proportion of biomass that dies from natural mortality in polygon , *i* (unitless; $0 \leq f_{BSL,NATURALi} \leq 1$), year, *t*. Tree mortality is an ongoing process during stand development. Trees die as a consequence of insect attack, disease, competition, or some combination thereof. Hence, mortality can be highly variable between years. This parameter can be applied uniformly across an analysis unit, or individually to a given polygon. Sources for mortality estimates include permanent sample plots in similar stand types, literature reports, and inventory data.

Methodology Section #	Equation #	Screenshot
8.1.4	8	$\mathbf{LBL_{FELLINGS,i,t} = A_{BSL,i} \bullet LB_{BSL,i,t} \bullet f_{BSL,HARVEST,i,t}}$ **(8)** where: $A_{BSL,i}$ = area (ha) of forest land in polygon, *i* $LB_{BSL,i,t}$ = average live tree biomass (t d.m. ha^{-1}) in polygon, *i*, for year, *t* (see equation 7 for its calculation). $f_{BSL,HARVEST,i,t}$ = the proportion of biomass removed by harvesting from polygon, *i*, (unitless; $0 \leq f_{BSL,HARVESTIi} \leq 1$), in year, *t*. Data for this variable should be obtained from harvest schedule information. Values may be constrained by (a) the value of $f_{BSL,NATURAL,i,t}$ (i.e., $f_{BSL,HARVEST,i,t} < 1 - f_{BSL,NATURAL,i,t}$), and/or (b) the area of timber available for commercial harvest. Incidental loss ($LBL_{BSL,OTHER,i,t}$; t d.m. yr^{-1}) is the additional live tree biomass removed for road and landing construction in the polygon, *i*, and is calculated as a proportion of biomass removed by harvesting:
8.1.4	9	$\mathbf{LBL_{BSL,OTHER,i,t} = A_{BSL,i} \bullet LB_{BSL,i,t} \bullet f_{BSL,DAMAGE,i,t}}$ **(9)** where: $A_{BSL,i}$ = area (ha) of forest land in polygon, *i*; $LB_{BSL,i,t}$ = average live tree biomass (t d.m. ha^{-1}) in polygon, *i*, for year, *t* $f_{BSL,DAMAGE,i,t}$ = the proportion of additional biomass removed for road and landing construction in polygon, *i*, year, *t* (unitless; $0 \leq f_{BSL,DAMAGE,i,t} \leq 1$)[19]. Data for this variable should be based on regional and local comparative studies and experiential information derived from the local forest industry[20].
8.1.5	10	The annual change in carbon stocks in DOM ($\Delta C_{BSL,DOM}$; t C yr^{-1}) is calculated as: $\mathbf{\Delta C_{BSL,DOM,t} = \Delta C_{BSL,LDW,t} + \Delta C_{BSL,SNAG,t} + \Delta C_{BSL,DBG,t}}$ **(10)**

Methodology Section #	Equation #	Screenshot
		where: $\Delta C_{BSL,LDW,t}$ = change in lying dead wood (LDW) carbon stocks in year, t; t C yr^{-1} $\Delta C_{BSL,SNAG,t}$ = change in snag carbon stock in year, t; t C yr^{-1} $\Delta C_{BSL,DBG,t}$ = change in dead belowground biomass carbon stock in year, t; t C yr^{-1}.
8.1.5	11a	$\Delta C_{BSL,LDW,t} = \Sigma(LDW_{BSL,IN,i,t} - LDW_{BSL,OUT,i,t}) \bullet CF$ **(11a)**
8.1.5	11b	$LDW_{BSL,i,t+1} = LDW_{BSL,i,t} + (LDW_{BSL,IN,i,t} - LDW_{BSL,OUT,i,t})$ **(11b)** where: $LDW_{BSL,,i,t}$ = The total mass of lying dead wood accumulated in polygon *i* , at time, *t* (t d.m.). $LDW_{BSL,IN,i,t}$ = annual increase in LDW biomass for polygon *i*, year, *t* (t d.m yr^{-1}). LDW increases occur as a result of natural mortality (typically, blowdown), and as a direct or indirect result of harvesting. $LDW_{BSL,OUT,i,t}$ = annual loss in LDW biomass through decay, for polygon *i*, year, *t*, (t d.m yr^{-1}) $LDW_{BSL,IN,i,t}$ and $LDW_{BSL,OUT,i,t}$ are summed across polygons. CF = carbon fraction of dry matter (IPCC default value = 0.5).

Methodology Section #	Equation #	Screenshot
8.1.5	12	$LDW_{BSL,IN,i,t} = (LBL_{BSL,NATURALi,t} - LBL_{BSL,NATURALi,t} \bullet R_i) \bullet f_{BSL,BLOWDOWN,i,t} +$ $((LBL_{BSL,FELLINGS,i,t} - LBL_{BSL,FELLINGS,i,t} \bullet R_i) +$ $(LBL_{BSL,OTHER,i,t} - LBL_{BSL,OTHER,i,t} \bullet R_i)) \bullet f_{BSL,BRANCH,i,t} +$ $((LBL_{BSL,FELLINGS,i,t} - LBL_{BSL,FELLINGS,i,t} \bullet R_i) +$ $(LBL_{BSL,OTHER,i,t} - LBL_{BSL,OTHER,i,t} \bullet R_i)) \bullet$ $(1 - f_{BSL,BRANCH,i,t}) \bullet f_{BSL,BUCKINGLOSS,i,t} + SNAG_{BSL,,i,t} \bullet f_{BSL,SNAGFALLDOWN,i,t}$ **(12)** where: $LBL_{BSL,NATURALi,t}$, $LBL_{BSL,FELLINGS,i,t,}$ and $LBL_{BSL,OTHER,i,t}$ are as calculated in equations 7, 8, and 9, respectively. R_i is the root:shoot ratio in polygon, *i* (see equation 5b). $f_{BSL,BLOWDOWN,i,t}$ = the annual proportion of live aboveground tree biomass subject to blowdown in polygon, *i*, year, *t* (unitless; $0 \leq f_{BSL,BLOWDOWN,i,t} \leq 1$). Ex ante estimates must be derived preferably from regional reports in similar forest types. $f_{BSL,BRANCH,i,t}$ = the annual proportion of aboveground tree biomass comprised of branches $\geq$ 5 cm diameter in polygon, *i* (unitless; $0 \leq f_{BSL,BRANCH,i,t} \leq 1$). Ex ante data are available from allometric equations and models (for example, (Kurz & Apps, 2006) for Canada; (Smith, Miles, Vissage, & Pugh, 2004) for the U.S.). In the event slash burning was undertaken as part of regular management activities, this parameter should be reduced accordingly to reflect the proportion of biomass remaining. Estimates should be obtained from expert opinion; as a default, assume 100% consumption if slash burning occurs.

Methodology Section #	Equation #	Screenshot
		$f_{BSL,BUCKINGLOSS,i,t}$ = the annual proportion of the log bole biomass left on site after assessing and/or merchandizing the log bole for quality, in polygon, *i* (unitless; $0 \leq f_{BSL,BUCKINGLOSS,i,t} \leq 1$). Preferably, data for this variable must be based on regional and local comparative studies and experiential information derived from the local forest industry. Otherwise, an average default value of 21% can be used, based on US national summary statistics (Smith, Miles, Vissage, & Pugh, 2004). $SNAG_{BSL,,i,t}$ = the total mass of the snag pool in polygon, *i*, year, *t* (see equation 14b). $f_{BSL,SNAGFALLDOWN,i,t}$ = the annual proportion of snag biomass in polygon, *i*, year, *t*, that falls over and thus is transferred to the LDW pool (unitless; $0 \leq f_{SNAGFALLDOWN,i,t} \leq 1$). Ex ante estimates for this parameter can be derived from peer reviewed literature (for example, (Parish, Antos, Ott, & Di Lucca, 2010) and forest carbon accounting models that track the rates of input and losses from dead organic matter pools (for example, (Kurz & et al, 2009).
8.1.5	13	$\mathbf{LDW_{BSL,OUT,i,t} = LDW_{BSL,,i,t} \bullet f_{BSL,lwDECAY,i,t}}$ **(13)** where: $LDW_{BSL,,i,t}$ = the total amount of lying deadwood mass in polygon *i*, year, *t (see equation 11b)*. $f_{BSL,lwDECAY,i,t}$ = the annual proportional loss of lying dead biomass due to decay, in polygon *i*, year, *t* (unitless; ; $0 \leq f_{BSL,lwDECAY,i,t} \leq 1$). A common approach to ex ante estimation of $f_{BSL,lwDECAY,i,t}$ is to assume mass loss occurs in proportion to the amount of mass remaining in accordance with a single exponential model, of the general form: $Y_t = Y_o e^{-kt}$ where Y_o is the initial quantity of material, Y_t the amount left at time t, and k is a decay constant (Harmon, et al., 1986). Other types of exponential models are available (reviewed in (Harmon, et al., 1986)) and may be more appropriate to particular forest types (to be described and justified by the project proponent, if used). Ex ante estimates for the decay parameter appropriate for the project should be derived from peer-reviewed literature (for example, (Harmon, et al., 1986); (Laiho & and Prescott, 2004); (Harmon et al, 2008)).
8.1.5	14a	The change in standing dead wood (snag) carbon stock in year, t (t C yr^{-1}) is calculated as: $\mathbf{\Delta C_{BSL,SNAG,t} = \Sigma(SNAG_{BSL,IN,i,t} - SNAG_{BSL,OUT,i,t}) \bullet CF}$ **(14a)**

Methodology Section #	Equation #	Screenshot
8.1.5	14b	$\mathbf{SNAG_{BSL,i,t+1} = SNAG_{BSL,i,t} + (SNAG_{BSL,IN,i,t} - SNAG_{BSL,OUT,i,t})}$ **(14b)** where: $SNAG_{BSL,i,t}$ = The total mass of snags accumulated in polygon *i, at time t (t d.m.).* $SNAG_{BSL,IN,i,t}$ = annual gain in snag biomass for polygon *i*, year, *t* (t d.m yr^{-1}). Snag biomass develops as a result of natural mortality. In cases where snags are created through management activities, these should be accounted for here. $SNAG_{BSL,OUT,i,t}$ = annual loss in snag biomass through decay, or falldown (i.e, transfer to the LDW pool)(t d.m yr^{-1}) CF = carbon fraction of dry matter (IPCC default value = 0.5). Note that $SNAG_{BSL,IN,i,t}$ and $SNAG_{BSL,OUT,i,t}$ are summed across polygons.
8.1.5	15	$\mathbf{SNAG_{BSL,IN,i,t} = (LBL_{BSL,NATURALi,t} - LBL_{BSL,NATURALi,t} \bullet R_i) \bullet (1 - f_{BSL,BLOWDOWN,i,t})}$ **(15)** where: $LBL_{BSL,NATURALi,t}$ is as calculated in equation 7, and $1 - f_{BSL,BLOWDOWN,i,t}$ is the proportion of live tree aboveground biomass that dies in polygon, *i*, year, *t*, but remains as standing dead organic matter (i.e., snags) (unitless; $0 \leq f_{BSL,BLOWDOWN,i,t} \leq 1$). Ex ante default estimates for this calculation can be derived from literature values (for example (Harmon, et al., 1986); (Runkle, 2000); (Harmon et al, 2008)) and should be matched to the ecosystems that most closely characterize the project area.

Methodology Section #	Equation #	Screenshot
8.1.5	16	$\mathbf{SNAG_{BSL,OUT,i,t} = SNAG_{BSL,i,t} \bullet f_{BSL,SWDECAY,i,t} + SNAG_{BSL,i,t} \bullet f_{BSL,SNAGFALLDOWN,i,t}}$ **(16)** where: $SNAG_{BSL,i,t}$ = the total amount of snag mass in polygon *i*, year, *t* (see equation 14b). $f_{BSL,SWDECAY,i,t}$ = the annual proportional loss of snag biomass due to decay, in polygon, *i*, year, *t* (unitless; $0 \leq f_{BSL,SWDECAY,i,t} \leq 1$). As with lying dead wood, a common approach to estimating $f_{BSL,SWDECAY,i,t}$ is to assume mass loss occurs in proportion to the amount of mass remaining in accordance with a single exponential model (see equation 13). Ex ante estimates for this parameter should be derived from peer reviewed literature appropriate for the project site (for example, Vanderwel et al. 2006a) and forest carbon accounting models that track the rates of input and losses from dead organic matter pools for each forest type, productivity, and age-class (see, for example, Vanderwel et al., 2006b; (Kurz & et al, 2009)). $f_{BSL,SNAGFALLDOWN,i,t}$ = the annual proportion of snag biomass in polygon, *i*, that falls over and thus is transferred to the LDW pool (unitless; $0 \leq f_{BSL,SNAGFALLDOWN,i,t} \leq 1$). See equation 12 for parameter estimates. The annual change in DOM derived from dead belowground biomass ($\Delta C_{BSL,DBG,,t}$; t C yr^{-1}) is calculated for each polygon as per equation 17a. Calculation of $\Delta C_{BSL,DBG,t}$ is specific to a given polygon; each polygon must therefore be summed in order to calculate total annual loss across the project activity area.
8.1.5	17a	$\mathbf{\Delta C_{BSL,DBG,t} = \Sigma(DBG_{BSL,IN,i,t} - DBG_{BSL,OUT,i,t}) \bullet CF}$ **(17a)**
8.1.5	17b	$\mathbf{DBG_{BSL,i,t+1} = DBG_{BSL,i,t} + (DBG_{BSL,IN,i,t} - DBG_{BSL,OUT,i,t})}$ **(17b)** where: $DGB_{BSL,i,t}$ = The total quantity of dead belowground biomass accumulated in polygon *i*, at time, *t* (t d.m.). $DBG_{BSL,IN,i,t}$ = annual gain in dead belowground biomass for polygon *i*, year, *t* (t d.m yr^{-1}). Dead belowground biomass develops as a result of mortality through natural causes or through harvesting activities. $DBG_{BSL,OUT,i,t}$ = annual loss in dead belowground biomass through decay, (t d.m yr^{-1}) CF = carbon fraction of dry matter (IPCC default value = 0.5).

Methodology Section #	Equation #	Screenshot
8.1.5	17c	$DBG_{BSL,IN,i,t} = [(A_{BSL,i} \bullet LB_{BSL,i,t} \bullet R_i) \bullet (f_{BSL,NATURAL,i,t} + f_{BSL,HARVEST,i,t} + f_{BSL,DAMAGE,i,t})]$ **(17c)** where: $A_{BSL,i}$ = area (ha) of forest land in polygon, *i*; $LB_{BSL,i,t}$ = average live tree biomass (t d.m. ha^{-1}) in polygon, *i*, for year, *t*. $LB_{BSL,i,t}$ is calculated for year, *t*, beginning with biomass estimates in year *t*=1 (the project start year) and with annual biomass increments ($G_{BSL,i,t}$) added as per calculations in equation 5 a, b. This value is then multiplied by $A_{BSL,i}$, the area (ha) of forest land in polygon, *i*. R_i is the root:shoot ratio in polygon, *i* (see equation 5b). $f_{BSL,NATURAL,i,t}$ = the annual proportion of biomass that dies from natural mortality in polygon, *i* (unitless; $0 \leq f_{NATURALi} \leq 1$), year, *t* (see equation 7), $f_{BSL,HARVEST,i,t}$ = the proportion of biomass removed by harvesting from polygon, *i*, (unitless; $0 \leq f_{HARVESTli} \leq 1$), year, *t* (see equation 8), $f_{BSL,DAMAGE,i,t}$ = the proportion of additional biomass removed or road and landing construction in polygon, *i* (unitless; $0 \leq f_{DAMAGE,i,t} \leq 1$), year, *t* (see equation 9)
8.1.5	17d	$DBG_{BSL,OUT,i,t} = DBG_{BSL,i,t} \bullet f_{BSL,dgbDECAY,i,t}$ **(17d)** where: $DBG_{BSL,i,t}$ = the total quantity of dead belowground in polygon *i*, year, *t* (see equation 17b). $f_{BSL,dgbDECAY,i,t}$ = the annual proportional loss of dead belowground biomass due to decay, in polygon *i*, year, *t* (unitless; ; $0 \leq f_{BSL,lwDECAY,i,t} \leq 1$). The ex ante estimation of the decay of dead belowground biomass should be done using a similar single exponent decay function as that described above for lying deadwood biomass. Estimates for the decay parameter appropriate for specific project should be derived from peer-reviewed literature (see for example: (Moore, Trofymow, Siltanen, Prescott, & CIDET, 2005)); Melin et al. (2009); (Melin, Petersson, & Nordfjell, 2009)).

Methodology Section #	Equation #	Screenshot
8.1.6	18	The annual change emissions associated with the production of harvested wood products (HWP), $\Delta C_{BSI,HWP,t}$, is calculated as: $\Delta C_{BSI,HWP,t} = \Delta C_{BSL,STORHWP,t} - \Delta C_{BSL,EMITFOSSIL,t,}$ **(18)** $\Delta C_{BSL,STORHWP,t}$ = the annual change in harvested carbon that remains in storage after conversion to wood products (t C yr^{-1}) $\Delta C_{BSL,EMITFOSSIL,t}$ = the annual change in fossil fuel emissions from harvesting (logging and log transport) and processing of the various wood products.
8.1.7	19	The annual change in carbon storage in harvested wood products in year *t* ($\Delta C_{BSL,STORHWP,t}$; t C yr^{-1}) is determined based upon the following equation: $\Delta C_{BSL,STORHWP,t} = (C_{BSL,STORHWP,t2} - C_{BSL,STORHWP,t1}) / T$ **(19)** where: $C_{BSL,STORHWP,t2}$ = carbon storage in harvested wood products at t=2; t C $C_{BSL,STORHWP,t1}$ = carbon storage in harvested wood products at t=1; t C T = number of years between monitoring t1 and t2 t : 1,2,3…t years elapsed since the project start date

Methodology Section #	Equation #	Screenshot
8.1.7	20	$C_{BSL,TIMBER,h} = \Sigma[(LBL_{BSL,FELLINGS,i,h} - LBL_{BSL,FELLINGS,i,h} \bullet R_i + LBL_{BSL,OTHER,i,h} - LBL_{BSL,OTHER,i,h} \bullet R_i) \bullet (1 - f_{BSL,BRANCH,i,h}) \bullet (1 - f_{BSL,BUCKINGLOSS,i,h})] \bullet \bullet CF$ **(20)** where: $C_{BSL,TIMBER,h}$= carbon contained in timber harvested in period *h* (summed for all harvested polygons, *i*); t C $LBL_{BSL,FELLINGS,i,h}$ = annual removal of live tree biomass due to commercial felling in polygon, *i*; t d.m. (equation 8) $LBL_{BSL,OTHER,i,h}$ = annual removal of live tree biomass from incidental sources in polygon, *i*; t d.m. (equation 9) R_i is the root:shoot ratio in polygon, *i* (see equation 5b). 1 - $f_{BSL,BRANCH,i,h}$ the proportion of live tree biomass remaining after netting out branch biomass, in polygon *i* (unitless; $0 \leq f_{BRANCH,i,t} \leq 1$)(see equation 12) 1 - $f_{BSL,BUCKINGLOSS,i,h}$ = the proportion of the log bole remaining after in-woods log processing/bucking for quality, length, etc., in polygon, *i* (unitless; $0 \leq f_{BUCKINGLOSS,i,t} \leq 1$) (equation 12) h = harvest period ; yr
8.1.7	21	$C_{BSL,MILL,h,k} = (C_{BSL,TIMBER,h,k} \bullet f_{RND,k} \bullet r_{RND,k})$ **(21)**

Methodology Section #	Equation #	Screenshot
		where: $C_{BSL,MILL,h,k}$ = carbon contained in harvested timber after milling in period h, for product type *k*; t C $C_{BSL,TIMBER,h,k}$ = carbon contained in timber harvested in period h, for product type *k*; t C k = wood product type – (softwood saw log, softwood pulpwood, hardwood saw log, or hardwood pulpwood; proportions determined from Table 1.4 of 1605(b) document) $f_{RND,k}$ = fraction of growing stock volume removed as roundwood for product type *k* (default values by region in Table 1.5 of the 1605(b) document); dimensionless $r_{RND,k}$ = ratio of industrial roundwood to growing stock volume removed as roundwood for product type *k* (default values by region in Table 1.5 of the 1605(b) document); dimensionless
8.1.7	22a	Three values are then calculated from these data selected from Table 1.6 in the 1605(b) document, for each product type, *k* : the short-lived fraction ($P_{BSL,SLF,k}$), medium-lived fraction ($P_{BSL,MLF,k}$), and long-lived fraction ($P_{BSL,LLF,k}$): $P_{BSL,SLF,k} = 1 - P_{3\text{-year}}$ **(22a)**
8.1.7	22b	$P_{BSL,LLF,k} = P_{100\text{-year}}$ **(22b)**
8.1.7	22c	$P_{BSL,MLF,k} = P_{3\text{-year}} - P_{100\text{-year}}$, **(22c)**

Methodology Section #	Equation #	Screenshot
8.1.7	23	$C_{BSL,STORHWP,t,} = \Sigma\Sigma ((C_{BSL,MILL,h,k} \bullet P_{LLF,k}) + [(C_{BSL,MILL,h,k} \bullet P_{MLF,k}) \bullet ((20-h) / 20)])$ **(23)** where: $C_{BSL,STORHWP,t,}$ = carbon stored in harvested wood products in year *t* summed for all product types *k* and then over all harvest periods *h*; t C k = wood product type – (softwood saw log, softwood pulpwood, hardwood saw log, or hardwood pulpwood; proportions determined from Table 1.4 of 1605(b) document) h = year of harvest (the term (20-h) should not be allowed to drop below 0)
8.1.8	24	The annual change in fossil fuel emissions from harvesting and processing of the various wood products ($\Delta C_{BSL,EMITFOSSIL,t}$) are calculated as: $C_{BSL,EMITFOSSIL,t} = C_{BSL,EMITHARVEST,t} + C_{BSL,EMITMANUFACTURE,t} + C_{BSL,EMITTRANSPORT,t}$ **(24)** where: $C_{BSL,EMITHARVEST,t}$ is the annual fossil fuel emissions associated with harvesting of raw material (t C yr^{-1}) $C_{BSL,EMITMANUFACTURE,t}$ is the annual fossil fuel emissions associated with the manufacturing of raw material (t C yr^{-1}) $C_{BSL,EMITTRANSPORT,t}$ is the annual fossil fuel emissions associated with the transport of raw material (t C yr^{-1})

Methodology Section #	Equation #	Screenshot
8.1.8	25	The simplest approach to calculating $C_{BSL,EMITFOSSIL,t}$ is to use published or derived carbon emission intensity factors. In the case of harvesting, $_{BSL,}C_{EMITHARVEST,t}$; t C yr^{-1}), can be calculated (summed across harvested polygons)as: $C_{BSL,EMITHARVEST,t} = \Sigma[(LBL_{BSL,FELLINGS,i,t} - LBL_{BSL,FELLINGS,i,t} \bullet R_i + LBL_{BSL,OTHER,i,t} - LBL_{BSL,OTHER,i,t} \bullet R_i) \bullet (1 - f_{BSL,BRANCH,i,t}) \bullet (1 - f_{BSL,BUCKINGLOSS,i,t})] \bullet CF \bullet c_{HARVEST}$ (25) where: $c_{HARVEST}$ is the carbon emission intensity factor (t C emitted/t C raw material) associated with harvesting (see Table 4 for default values); all other terms are as defined in equation 20.
8.1.8	26	$C_{BSL,EMITTRANSPORT,t}$ must be calculated after consideration of the transport distance from harvest to processing facility, and the means of transportation. This term can be calculated as follows (after (Heath, et al., 2010)): $C_{BSL,EMITTRANSPORT,t} = \Sigma[(LBL_{BSL,FELLINGS,i,t} - LBL_{BSL,FELLINGS,i,t} \bullet R_i + LBL_{BSL,OTHER,i,t} - LBL_{BSL,OTHER,i,t} \bullet R_i) \bullet (1 - f_{BSL,BRANCH,i,t}) \bullet (1 - f_{BSL,BUCKINGLOSS,i,t})] \bullet CF \bullet \Sigma(f_{BSL,TRANSPORTk} \bullet d_{TRANSPORTk} \bullet c_{TRANSPORTk})$ (26) where: $f_{BSL,TRANSPORTk}$ = the fraction of raw material transported by transportation type, *k*. (unitless; $0 \leq f_{BSL,TRANSPORTk} < 1$). $d_{TRANSPORTk}$ = the distance transported by transportation type, *k*. (km); $c_{TRANSPORTk}$ is the carbon emission intensity factor (kg C emitted/t C raw material) associated with transportation type, k (see Table 4 for default values); all other terms are as defined in equation 20.

Methodology Section #	Equation #	Screenshot
8.1.8	27	$C_{BSL,EMITMANUFACTURE,t} = \Sigma[(LBL_{BSL,FELLINGS,i,t} - LBL_{BSL,FELLINGS,i,t} \bullet R_i + LBL_{BSL,OTHER,i,t} - LBL_{BSL,OTHER,i,t} \bullet R_i) \bullet (1 - f_{BSL,BRANCH,i,t}) \bullet (1 - f_{BSL,BUCKINGLOSS,i,t})] \bullet \Sigma(f_{BSL,PRODUCTk} \bullet c_{MANUFACTUREk}) \bullet CF$ **(27)** $c_{MANUFACTUREk}$ is the carbon emission intensity factor (t C emitted/t C raw material) associated with manufacture of product type, *k*; all other terms are as defined in equation 19.
8.2.3	28a	Actual (ex post) annual net carbon stocks are calculated using the equations in this section. $C_{ACTUAL,i,t} = C_{LB,i,t} + C_{DOM,i,t}$ **(28a)** where: $C_{ACTUAL,i,t}$ = carbon stocks in all selected carbon pools in polygon, *i*, year, *t*; t C $C_{LB,i,t}$ = carbon stocks in living tree biomass in polygon, *i*, year, *t*; t C $C_{DOM,i,t}$ = carbon stocks in dead organic matter in year, *t*; t C
8.2.3	28b	$B_{TOTAL,i,t} = (B_{AG,i,t} + B_{BG,i,t})$ **(28b)**

Methodology Section #	Equation #	Screenshot
8.2.3	28c	$C_{LB,i,t} = (B_{TOTAL,i,t}) \bullet CF$ **(28c)** where: $B_{AG,i,t}$ = aboveground tree biomass (t d.m. ha^{-1}) measured in polygon, *i*, year, *t* $B_{BG,i,t}$ = belowground tree biomass (t d.m. ha^{-1}) measured in polygon, *i*, year, *t*. $B_{TOTAL,i,t}$ = total tree biomass (t d.m. ha^{-1}) measured in polygon, *i*, year, *t*
8.2.3	28e	$C_{DOM,i,t} = (DOM_{LDW,i,t} + DOM_{SNAG,i,t}) \bullet CF$ **(28e)** where: $DOM_{LDW,i,t}$ = average mass of dead organic matter contained in lying dead wood (t d.m. ha^{-1}) in measured in polygon, *i*, year, *t* $DOM_{SNAG,i,t}$ = average mass of dead organic matter contained in standing snags (t d.m. ha^{-1}) in measured in polygon, *i*, year, *t* The average quantity of dead organic matter contained in lying dead wood for measured polygon, *i*, in year, *t* ($DOM_{LDW,i,t}$) is calculated according to equations 60a-c in Section 9.3.2. The value of $DOM_{LDW,i,t}$ must be compared to the equivalent calculation of lying dead wood mass ($LDW_{PRJ,i,t}$) in the project scenario (Section 8.2.8) (see comparison method and steps below).
8.2.5	29	The total annual carbon balance in year, t, for the project scenario is calculated as ($\Delta C_{PRJ,t}$, in t C yr^{-1}): $\Delta C_{PRJ,t} = \Delta C_{PRJ,P,t}$ **(29)** where: $\Delta C_{PRJ,P,t}$ is the annual change in carbon stocks in all pools in the project across the project activity area; t C yr^{-1} .

Methodology Section #	Equation #	Screenshot
8.2.5	30	$\Delta C_{PRJ,P,t} = \Delta C_{PRJ,LB,t} + \Delta C_{PRJ,DOM,t} + \Delta C_{PRJ,HWP,t}$ **(30)** $\Delta C_{PRJ,LB,t}$ = annual change in carbon stocks in living tree biomass (above- and belowground); t C yr^{-1} $\Delta C_{PRJ,DOM,t}$ = annual change in carbon stocks in dead organic matter; t C yr^{-1} $\Delta C_{PRJ,HWP,t}$ is the annual change in carbon stocks associated with harvested wood products, t C yr^{-1}.
8.2.5	31	$\Delta C_{PRJ,LB,t} = \Delta C_{PRJ,G,t} - \Delta C_{PRJ,L,t}$ **(31)** where: $\Delta C_{PRJ,G,t}$ = annual increase in tree carbon stock from growth; t C yr^{-1} $\Delta C_{PRJ,L,t}$ = annual decrease in tree carbon stock from a reduction in live biomass; t C yr^{-1}.
8.2.6	32	Live biomass gain in year, *t*, polygon, *i* ($\Delta C_{PRJ,G,i,t}$) is calculated as: $\Delta C_{PRJ,G,t} = \Sigma(A_{PRJ,i} \bullet G_{PRJ,i,t}) \bullet CF$ **(32)** where: $A_{PRJ,i,}$ = area (ha) of forest land in polygon, *i*; $G_{PRJ,i,t}$ = annual increment rate in tree biomass (t d.m. ha^{-1} yr^{-1}), in polygon, *i*, and; CF = carbon fraction of dry matter t C t^{-1} d.m. (IPCC default value = 0.5).
8.2.6	33a	$G_{PRJ,i,t} = G_{PRJ,AG,i,t} + G_{PRJ,BG,i,t}$ **(33a)** where $G_{PRJ,AG,i,t}$ and $G_{PRJ,BG,i,t}$ are the annual above- and belowground biomass increment rates (t d.m. ha^{-1} yr^{-1});

Methodology Section #	Equation #	Screenshot
8.2.6	33b	$G_{PRJ,BG,i,t} = G_{PRJ,AG,i,t} \bullet R_i$ **(33b)** where R_i is the root:shoot ratio in polygon, *i*. R_i should ideally be estimated for each polygon, but these data are difficult to derive empirically. Hence, general relationships are acceptable (Cairns, 1997).
8.2.7	34	$\Delta C_{PRJ,L,t} = \Sigma(LBL_{PRJ,NATURALi,t} + LBL_{PRJ,FELLINGS,i,t} + LBL_{PRJ,OTHERi,t}) \bullet CF$ **(34)** where: $LBL_{PRJ,NATURALi,t}$ = annual loss of live tree biomass due to natural mortality in polygon, *i*; t d.m. yr^{-1} $LBL_{PRJ,FELLINGS,i,t}$ = annual loss of live tree biomass due to commercial felling in polygon, *i*; t d.m. yr^{-1} $LBL_{PRJ,OTHER,i,t}$ = annual loss of live tree biomass from incidental sources in polygon, *i*; t d.m. yr^{-1} CF = carbon fraction of dry matter; t C t^{-1} d.m. (IPCC default value = 0.5).

Methodology Section #	Equation #	Screenshot
8.2.7	35[24]	$\mathbf{LBL_{PRJ,NATURALi,t} = A_{PRJ,i} \bullet LB_{PRJ,i,t} \bullet f_{PRJ,NATURAL,i,t}}$ **(35)**[24] where $A_{PRJ,i}$ = area (ha) of forest land in polygon, *i*; $LB_{PRJ,i,t}$ = average live tree biomass (t d.m. ha^{-1}) in polygon, *i*, for year, *t* $LB_{PRJ,i,t}$ is calculated for year, *t*, beginning with biomass estimates in year *t*=1 (the project start year) and with annual biomass increments ($G_{PRJ,i,t}$) added as per calculations in equation 33a. $f_{PRJ,NATURAL,i,t}$ = the annual proportion of biomass that dies from natural mortality in forest type , *i* (unitless; $0 \leq f_{PRJ,NATURALi} \leq 1$), year, *t*. Tree mortality is an ongoing process during stand development. Trees die as a consequence of insect attack, disease, competition, or some combination thereof. Hence, mortality can be highly variable between years. This parameter can be applied uniformly across an analysis unit, or individually to a given polygon. Ex post estimates from regional data sources in corresponding stand types are preferred. Sources for mortality estimates include permanent sample plots in similar stand types, literature reports, and inventory data. Some models (the FORECAST model, for example) simulate annual background mortality rates directly and can accommodate variable age structures following partial harvesting.
8.2.7	36	$\mathbf{LBL_{PRJ,FELLINGS,i,t} = A_{PRJ,i} \bullet LB_{PRJ,i,t} \bullet f_{PRJ,HARVEST,i,t}}$ **(36)** where: $A_{PRJ,i}$ = area (ha) of forest land in polygon, *i* $LB_{PRJ,i,t}$ = average live tree biomass (t d.m. ha^{-1}) in polygon, *i*, for year, *t* (see equation 7 for its calculation). $f_{PRJ,HARVEST,i,t}$ = the proportion of biomass removed by harvesting from polygon, *i*, (unitless; $0 \leq f_{PRJ,HARVESTli} \leq 1$), in year, *t*. Data for this variable should be obtained from harvest schedule information. Values may be constrained by (a) the value of $f_{PRJ,NATURAL,i,t}$ (i.e., $f_{PRJ,HARVEST,i,t} < 1 - f_{PRJ,NATURAL,i,t}$), and/or (b) the area of timber available for commercial harvest.

Methodology Section #	Equation #	Screenshot
8.2.7	37	Incidental loss ($LBL_{PRJ,OTHER,i,t}$; t d.m. yr^{-1}) is the additional live tree biomass removed for road and landing construction in the polygon, *i*, and is calculated as a proportion of biomass removed by harvesting: $\mathbf{LBL_{PRJ,OTHER,i,t} = A_{PRJ,i} \bullet LB_{PRJ,i,t} \bullet f_{PRJ,HARVEST,i,t} \bullet f_{PRJ,DAMAGE,i,t}}$ **(37)** where: $A_{PRJ,i}$ = area (ha) of forest land in polygon, *i*; $LB_{PRJ,i,t}$ = average live tree biomass (t d.m. ha^{-1}) in polygon, *i*, for year, *t* $f_{PRJ,HARVEST,i,t}$ = the proportion of biomass removed by harvesting from polygon, *i*, in year, *t* (unitless; $0 \leq f_{PRJ,HARVEST,i,t} \leq 1$). $f_{PRJ,DAMAGE,i,t}$ = the proportion of additional biomass removed for road and landing construction in polygon, *i*, year, *t* (unitless; $0 \leq f_{PRJ,DAMAGE,i,t} \leq 1$)[25]. Data for this variable should be based on regional and local comparative studies and experiential information derived from the local forest industry[26].
8.2.8	38	The annual change in carbon stocks in DOM ($\Delta C_{PRJ,DOM}$; t C yr^{-1}) is calculated as: $\mathbf{\Delta C_{PRJ,DOM,t} = \Delta C_{PRJ,LDW,t} + \Delta C_{PRJ,SNAG,t} + \Delta C_{PRJ,DBG,t}}$ **(38)** where: $\Delta C_{PRJ,LDW,t}$ = change in lying dead wood (LDW) carbon stocks in year, *t*; t C yr^{-1} $\Delta C_{PRJ,SNAG,t}$ = change in snag carbon stock in year, *t*; t C yr^{-1} $\Delta C_{BSL,DBG,t}$ = change in belowground carbon stock in year, *t*; t C yr^{-1}.
8.2.8	39a	$\mathbf{\Delta C_{PRJ,LDW,t} = \Sigma(LDW_{PRJ,IN,i,t} - LDW_{PRJ,OUT,i,t}) \bullet CF}$ **(39a)**

Methodology Section #	Equation #	Screenshot
8.2.8	39b	$LDW_{PRJ,i,t+1} = LDW_{PRJ,i,t} + (LDW_{PRJ,IN,i,t} - LDW_{PRJ,OUT,i,t})$ **(39b)** where: $LDW_{PRJ,i,t}$= The total mass of lying dead wood accumulated in polygon *i* at time t (t d.m.). $LDW_{PRJ,IN,i,t}$ = annual increase in LDW biomass for polygon *i*, year, *t* (t d.m ha^{-1} yr^{-1}). LDW increases occur as a result of natural mortality (typically, blowdown), and as a direct or indirect result of harvesting. $LDW_{PRJ,OUT,i,t}$ = annual loss in LDW biomass through decay, for polygon *i*, year, *t*, (t d.m ha^{-1} yr^{-1}) $LDW_{PRJ,IN,i,t}$ and $LDW_{PRJ,OUT,i,t}$ are summed across polygons. CF = carbon fraction of dry matter (IPCC default value = 0.5).
8.2.8	40	$LDW_{PRJ,IN,i,t} = (LBL_{PRJ,NATURALi,t} - LBL_{PRJ,NATURALi,t} \bullet R_i) \bullet f_{PRJ,BLOWDOWN,i,t} +$ $((LBL_{PRJ,FELLINGS,i,t} - LBL_{PRJ,FELLINGS,i,t} \bullet R_i) +$ $(LBL_{PRJ,OTHER,i,t} - LBL_{PRJ,OTHER,i,t} \bullet R_i)) \bullet f_{PRJ,BRANCH,i,t} +$

Methodology Section #	Equation #	Screenshot
		$((LBL_{PRJ,FELLINGS,i,t} - LBL_{PRJ,FELLINGS,i,t} \bullet R_i) +$ $(LBL_{PRJ,OTHER,i,t} - LBL_{PRJ,OTHER,i,t} \bullet R_i)) \bullet$ $(1 - f_{PRJ,BRANCH,i,t}) \bullet f_{PRJ,BUCKINGLOSS,i,t} + SNAG_{PRJ,,i,t} \bullet f_{PRJ,SNAGFALLDOWN,i,t}$ **(40)** where: $LBL_{PRJ,NATURALi,t}$, $LBL_{PRJ,FELLINGS,i,t}$, and $LBL_{PRJ,OTHER,i,t}$ are as calculated in equations 35, 36, and 37, respectively. R_i is the root:shoot ratio in polygon, *i* (see equation 33b). $f_{PRJ,BLOWDOWN,i,t}$ = the annual proportion of live aboveground tree biomass subject to blowdown in polygon, *i*, year, *t* (unitless; $0 \leq f_{PRJ,BLOWDOWN,i,t} \leq 1$). Ex ante estimates must be derived from regional reports in similar forest types. $f_{PRJ,BRANCH,i,t}$ = the annual proportion of aboveground tree biomass comprised of branches $\geq$ 5 cm diameter in polygon, *i* (unitless; $0 \leq f_{PRJ,BRANCH,i,t} \leq 1$). Ex ante data are available from allometric equations and models (for example, (Kurz & Apps, 2006) for Canada; (Smith, Miles, Vissage, & Pugh, 2004) for the U.S.). In the event slash burning is undertaken, this parameter should be reduced accordingly to reflect the proportion of biomass remaining. Estimates should be obtained from expert opinion; as a default, assume 100% consumption. $f_{PRJ,BUCKINGLOSS,i,t}$ = the annual proportion of the log bole biomass left on site after assessing and/or merchandizing the log bole for quality, in polygon, *i* (unitless; $0 \leq f_{PRJ,BUCKINGLOSS,i,t} \leq 1$). Preferably, data for this variable must be based on regional and local comparative studies and experiential information derived from the local forest industry Otherwise, an average default value of 21% can be used, based on US national summary statistics (Smith, Miles, Vissage, & Pugh, 2004). $SNAG_{PRJ,i,t}$ = the total mass of the snag pool in polygon, *i*, year, *t* (see equation 42b). $f_{PRJ,SNAGFALLDOWN,i,t}$ = the annual proportion of snag biomass in polygon, *i*, year, *t*, that falls over and thus is transferred to the LDW pool (unitless; $0 \leq f_{PRJ,SNAGFALLDOWN,i,t} \leq 1$). Ex ante estimates for this parameter can be derived from peer reviewed literature (for example, (Parish, Antos, Ott, & Di Lucca, 2010) and forest carbon accounting models that track the rates of input and losses from dead organic matter pools (for example, (Kurz & e al, 2009).

Methodology Section #	Equation #	Screenshot
8.2.8	41	$\mathbf{LDW_{PRJ,OUT,i,t} = LDW_{PRJ,i,t} \bullet f_{PRJ,lwDECAY,i,t}}$ **(41)** where: $LDW_{PRJ,i,t}$ = the total amount of lying deadwood mass in polygon *i*, year, *t (see equation 39b)*. $f_{PRJ,lwDECAY,i,t}$ = the annual proportional loss of lying dead biomass due to decay, in polygon *i*, year, *t* (unitless; ; $0 \leq f_{PRJ,lwDECAY,i,t} \leq 1$). A common approach to ex ante estimation of $f_{PRJ,lwDECAY,i,t}$ is to assume mass loss occurs in proportion to the amount of mass remaining in accordance with an a single exponential model, of the general form: $Y_t = Y_o\, e^{-kt}$ where Y_o is the initial quantity of material, Y_t the amount left at time *t*, and k is a decay constant (Harmon, et al., 1986). Other types of exponential models are available (reviewed in (Harmon, et al., 1986)) and may be more appropriate to particular forest types (to be described and justified by the project proponent, if used). Ex ante estimates for the decay parameter appropriate for the project should be derived from peer-reviewed literature (for example, (Harmon, et al., 1986); (Laiho & and Prescott, 2004); (Harmon et al, 2008)).
8.2.8	42a	The change in standing dead wood (snag) carbon stock in year, *t* (t C yr^{-1}) is calculated as: $\mathbf{\Delta C_{PRJ,SNAG,t} = \Sigma(SNAG_{PRJ,IN,i,t} - SNAG_{PRJ,OUT,i,t}) \bullet CF}$ **(42a)**

Methodology Section #	Equation #	Screenshot
8.2.8	42b	$\mathbf{SNAG_{PRJ,i,t+1} = SNAG_{PRJ,i,t} + (SNAG_{PRJ,IN,i,t} - SNAG_{PRJ,OUT,i,t})}$ **(42b)** where: $SNAG_{PRJ,i,t}$ = The total mass of snags accumulated in polygon *i* at time *t* (t d.m.) $SNAG_{PRJ,IN,i,t}$ = annual gain in snag biomass for polygon *i*, year, *t* (t d.m ha^{-1} yr^{-1}). Snag biomass develops as a result of natural mortality. In cases where snags are created through management activities, these should be accounted for here. $SNAG_{PRJ,OUT,i,t}$ = annual loss in snag biomass through decay, or falldown (i.e, transfer to the LDW pool)(t d.m ha^{-1} yr^{-1}) CF = carbon fraction of dry matter (IPCC default value = 0.5). Note that $SNAG_{PRJ,IN,i,t}$ and $SNAG_{PRJ,OUT,i,t}$ are summed across polygons.
8.2.8	43	$\mathbf{SNAG_{PRJ,IN,i,t} = (LBL_{PRJ,NATURALi,t} - LBL_{PRJ,NATURALi,t} \bullet R_i) \bullet (1 - f_{PRJ,BLOWDOWN,i,t})}$ **(43)** where: $LBL_{PRJ,NATURALi,t}$ is as calculated in equation 35, and $1 - f_{PRJ,BLOWDOWN,i,t}$ is the proportion of live tree aboveground biomass that dies in polygon, *i*, year, *t*, but remains as standing dead organic matter (i.e. snags) (unitless; $0 \leq f_{PRJ,BLOWDOWN,i,t} \leq 1$). Ex ante default estimates for this calculation can be derived from literature values (for example (Harmon, et al., 1986); (Runkle, 2000); (Harmon et al, 2008)) and should be matched to the ecosystems that most closely characterize the project area.

Methodology Section #	Equation #	Screenshot
8.2.8	44	$SNAG_{PRJ,OUT,i,t} = SNAG_{PRJ,i,t} \bullet f_{PRJ,SWDECAY,i,t} + SNAG_{PRJ,i,t} \bullet f_{PRJ,SNAGFALLDOWN,i,t}$ **(44)** where: $SNAG_{PRJ,i,t}$ = the total amount of snag mass in polygon *i*, year, *t (see equation 42b)*. $f_{PRJ,SWDECAY,i,t}$ = the annual proportional loss of snag biomass due to decay, in polygon, *i*, year, *t* (unitless; $0 \leq f_{PRJ,SWDECAY,i,t} \leq 1$). As with lying dead wood, a common approach to estimating $f_{PRJ,SWDECAY,i,t}$ is to assume mass loss occurs in proportion to the amount of mass remaining in accordance with an a single exponential model (see equation 41). Ex ante estimates for this parameter can be derived from peer reviewed literature appropriate for the project site (for example, Vanderwel et al. 2006a) and forest carbon accounting models that track the rates of input and losses from dead organic matter pools for each forest type, productivity, and age-class (see, for example, Vanderwel et al., 2006b; (Kurz & et al, 2009)). $f_{PRJ,SNAGFALLDOWN,i,t}$ = the annual proportion of snag biomass in polygon, *i*, that falls over and thus is transferred to the LDW pool (unitless; $0 \leq f_{PRJ,SNAGFALLDOWN,i,t} \leq 1$). See equation 40 for parameter estimates.
8.2.8	45a	$\Delta C_{PRJ,DBG,t} = \Sigma(DBG_{PRJ,IN,i,t} - DBG_{PRJ,OUT,i,t}) \bullet CF$ **(45a)**
8.2.8	45b	$DBG_{PRJ,i,t+1} = DBG_{PRJ,i,t} + (DBG_{PRJ,IN,i,t} - DBG_{PRJ,OUT,i,t})$ **(45b)** where: $DGB_{PRJ,i,t}$ = The total quantity of dead belowground biomass accumulated in polygon *i* at time *t* (t d.m.). $DBG_{PRJ,IN,i,t}$ = annual gain in dead belowground biomass for polygon *i*, year, *t* (t d.m ha^{-1} yr^{-1}). Dead belowground biomass develops as a result of mortality through natural causes or through harvesting activities. $DBG_{PRJ,OUT,i,t}$ = annual loss in dead belowground biomass through decay, (t d.m ha^{-1} yr^{-1}) CF = carbon fraction of dry matter (IPCC default value = 0.5).

Methodology Section #	Equation #	Screenshot
8.2.8	45c	$DBG_{PRJ,IN,i,t} = [(A_{PRJ,i} \bullet LB_{PRJ,i,t} \bullet R_i) \bullet (f_{PRJ,NATURAL,i,t} + f_{PRJ,HARVEST,i,t} + f_{PRJ,DAMAGE,i,t})]$ **(45c)** where: $A_{PRJ,i}$ = area (ha) of forest land in polygon, *i*; $LB_{PRJ,i,t}$ = average live tree biomass (t d.m. ha^{-1}) in polygon, *i*, for year, *t*. $LB_{PRJ,i,t}$ is calculated for year, *t*, beginning with biomass estimates in year *t*=1 (the project start year) and with annual biomass increments ($G_{PRJ,i,t}$) added as per calculations in equation 33 a, b. This value is then multiplied by $A_{PRJ,i,}$ the area (ha) of forest land in polygon, *i*. R_i is the root:shoot ratio in polygon, *i* (see equation 33b). $f_{PRJ,NATURAL,i,t}$ = the annual proportion of biomass that dies from natural mortality in polygon, *i* (unitless; $0 \leq f_{NATURALi} \leq 1$), year, *t* (see equation 35), $f_{PRJ,HARVEST,i,t}$ = the proportion of biomass removed by harvesting from polygon, *i*, (unitless; $0 \leq f_{PRJ,HARVESTli} \leq 1$), year, *t* (see equation 36), $f_{PRJ,DAMAGE,i,t}$ = the proportion of additional biomass removed by for road and landing construction in polygon, *i* (unitless; $0 \leq f_{PRJ,DAMAGE,i,t} \leq 1$), year, *t* (see equation 37),
8.2.8	45d	$DBG_{PRJ,OUT,i,t} = DBG_{PRJ,i,t} \bullet f_{PRJ,dgbDECAY,i,t}$ **(45d)** where: $DBG_{PRJ,i,t}$ = the total quantity of dead belowground in polygon *i*, year, *t (equation 17b)*. $f_{PRJ,dgbDECAY,i,t}$ = the annual proportional loss of dead belowground biomass due to decay, in polygon *i*, year, *t* (unitless; $0 \leq f_{PRJ,lwDECAY,i,t} \leq 1$). The ex ante estimation of the decay of dead belowground biomass should be done using a similar single exponent decay function as that described above for lying deadwood biomass. Estimates for the decay parameter appropriate for specific project should be derived from peer-reviewed literature (see for example: (Moore, Trofymow, Siltanen, Prescott, & CIDET, 2005); (Melin, Petersson, & Nordfjell, 2009).

Methodology Section #	Equation #	Screenshot
8.2.9	46	$\Delta C_{PRJ,HWP,t} = \Delta C_{PRJ,STORHWP,t} - \Delta C_{PRJ,EMITFOSSIL,t,}$ **(46)** $\Delta C_{PRJ,STORHWP,t}$ = the annual change in harvested carbon that remains in storage after conversion to wood products (t C yr^{-1}) $\Delta C_{PRJ,EMITFOSSIL,t}$ = the annual change in fossil fuel emissions from harvesting (logging and log transport) and processing of the various wood products.
8.2.10	47	The annual change in carbon storage in harvested wood products in year *t* ($\Delta C_{PRJ,STORHWP,t}$; t C yr^{-1}) is determined based upon the following equation: $\Delta C_{PRJ,STORHWP,t} = (C_{PRJ,STORHWP,t2} - C_{PRJ,STORHWP,t1}) / T$ **(47)** where: $C_{PRJ,STORHWP,t2}$ = carbon storage in harvested wood products at t=2; t C $C_{PRJ,STORHWP,t1}$ = carbon storage in harvested wood products at t=1; t C T = number of years between monitoring t1 and t2 t : 1,2,3…t years elapsed since the project start date
8.2.10	48	$C_{PRJ,TIMBER,h} = \Sigma[(LBL_{PRJ,FELLINGS,i,h} - LBL_{PRJ,FELLINGS,i,h} \bullet R_i + LBL_{PRJ,OTHER,i,h} - LBL_{PRJ,OTHER,i,h} \bullet R_i) \bullet (1 - f_{PRJ,BRANCH,i,h}) \bullet (1 - f_{PRJ,BUCKINGLOSS,i,h})] \bullet CF$ **(48)** where:

Methodology Section #	Equation #	Screenshot
		$C_{PRJ,TIMBER,h}$= carbon contained in timber harvested in period *h* (summed for all harvested polygons, *i*); t C $LBL_{PRJ,FELLINGS,i,h}$ = annual removal of live tree biomass due to commercial felling in polygon, *i*; t d.m. (equation 36) $LBL_{PRJ,OTHER,i,h}$ = annual removal of live tree biomass from incidental sources in polygon, *i*; t d.m. (equation 37) R_i is the root:shoot ratio in polygon, *i* (see equation 33b). 1 - $f_{PRJ,BRANCH,i,h}$ the proportion of live tree biomass remaining after netting out branch biomass, in polygon *i* (unitless; $0 \leq f_{BRANCH,i,t} \leq 1$)(see equation 12) 1 - $f_{PRJ,BUCKINGLOSS,i,h}$ = the proportion of the log bole remaining after in-woods log processing/bucking for quality, length, etc., in polygon, *i* (unitless; $0 \leq f_{BUCKINGLOSS,i,t} \leq 1$) (equation 40) h = harvest period ; yr
8.2.10	49	$C_{PRJ,MILL,h,k} = (C_{PRJ,TIMBER,h,k} \bullet f_{RND,k} \bullet r_{RND,k})$ **(49)** where: $C_{PRJ,MILL,h,k}$ = carbon contained in harvested timber after milling in period h, for product type *k*; t C $C_{PRJ,TIMBER,h,k}$ = carbon contained in timber harvested in period h, for product type *k*; t C k = wood product type – (softwood saw log, softwood pulpwood, hardwood saw log, or hardwood pulpwood; proportions determined from Table 1.4 of 1605(b) document) $f_{RND,k}$ = fraction of growing stock volume removed as roundwood for product type *k* (default values by region in Table 1.5 of the 1605(b) document); dimensionless $r_{RND,k}$ = ratio of industrial roundwood to growing stock volume removed as roundwood for product type *k* (default values by region in Table 1.5 of the 1605(b) document); dimensionless

Methodology Section #	Equation #	Screenshot
8.2.10	50a	To determine the proportion of harvested wood products (by type) that fall into each category, refer to the "In Use" column for the selected forest region in Table 1.6 in the 1605(b) document. Table 3 provides recommendations for analogs for areas within North America but outside of the conterminous US; the project proponent must justify the appropriateness of the selected analog .Three values are then calculated from these data selected from Table 1.6 in the 1605(b) document, for each product type, *k* : the short-lived fraction ($P_{PRJ,SLF,k}$), medium-lived fraction ($P_{PRJ,MLF,k}$), and long-lived fraction ($P_{PRJ,LLF,k}$): $P_{PRJ,SLF,k} = 1 - P_{3\text{-}year}$ **(50a)**
8.2.10	50b	$P_{PRJ,LLF,k} = P_{100\text{-}year}$ **(50b)**
8.2.10	50c	$P_{PRJ,MLF,k} = P_{3\text{-}year} - P_{100\text{-}year}$, **(50c)** Each category of wood products (*k*) stores carbon according to the following rules: iv. Short-lived wood products – immediate emission of all carbon upon harvest v. Medium-lived wood products – no emission of carbon upon harvest, but carbon stored will decrease by 1/20th for the next 20 years after harvest, such that after 20 years the term becomes zero vi. Long-lived wood products – no loss of carbon.
8.2.10	51	$C_{PRJ,STORHWP,t,} = \Sigma\Sigma ((C_{PRJ,MILL,h,k} \bullet P_{LLF,k}) + [(C_{PRJ,MILL,h,k} \bullet P_{MLF,k}) \bullet ((20-h) / 20)])$ **(51)** where: $C_{PRJ,STORHWP,t,}$ = carbon stored in harvested wood products in year *t* summed for all product types *k* and then over all harvest periods *h*; t C k = wood product type – (softwood saw log, softwood pulpwood, hardwood saw log, or hardwood pulpwood; proportions determined from Table 1.4 of 1605(b) document) h = year of harvest (the term (20-h) should not be allowed to drop below 0)

Methodology Section #	Equation #	Screenshot
8.2.11	52	The annual change in fossil fuel emissions from harvesting and processing of the various wood products ($\Delta C_{PRJ,EMITFOSSIL,t}$) are calculated as: $\Delta C_{PRJ,EMITFOSSIL,t} = C_{PRJ,EMITHARVEST,t} + C_{PRJ,EMITMANUFACTURE,t} + C_{PRJ,EMITTRANSPORT,t}$ **(52)** Where $C_{PRJ,EMITHARVEST,t}$ = the annual fossil fuel emissions associated with harvesting of raw material (t C yr^{-1}) $C_{PRJ,EMITMANUFACTURE,t}$ = the annual fossil fuel emissions associated with the manufacturing of raw material (t C yr^{-1}) $C_{PRJ,EMITTRANSPORT,t}$ = the annual fossil fuel emissions associated with the transport of raw material (t C yr^{-1})
8.2.11	53	The simplest approach to calculating $C_{PRJ,EMITFOSSIL,t}$ is to use published or derived carbon emission intensity factors. In the case of harvesting, $_{PRJ,}C_{EMITHARVEST,t}$; t C yr^{-1}), can be calculated as: $C_{PRJ,EMITHARVEST,t} = \Sigma[(LBL_{PRJ,FELLINGS,i,t} - LBL_{PRJ,FELLINGS,i,t} \bullet R_i + LBL_{PRJ,OTHER,i,t} - LBL_{PRJ,OTHER,i,t} \bullet R_i) \bullet (1 - f_{PRJ,BRANCH,i,t}) \bullet (1 - f_{PRJ,BUCKINGLOSS,i,t})] \bullet CF \bullet c_{HARVEST}$ **(53)** where: $c_{HARVEST}$ = carbon emission intensity factor (t C emitted/t C raw material) associated with harvesting (see Table 4 for default values); all other terms are as defined in equation 19.

Methodology Section #	Equation #	Screenshot
8.2.11	54	$C_{PRJ,EMITTRANSPORT,t}$ must be calculated after consideration of the transport distance from harvest to processing facility, and the means of transportation. This term can be calculated as follows (after (Heath, et al., 2010)): $C_{PRJ,EMITTRANSPORT,t} = \Sigma[(LBL_{PRJ,FELLINGS,i,t} - LBL_{PRJ,FELLINGS,i,t} \bullet R_i + LBL_{PRJ,OTHER,i,t} - LBL_{PRJ,OTHER,i,t} \bullet R_i) \bullet (1 - f_{PRJ,BRANCH,i,t}) \bullet (1 - f_{PRJ,BUCKINGLOSS,i,t})] \bullet CF \bullet \Sigma(f_{PRJ,TRANSPORTk} \bullet d_{TRANSPORTk} \bullet c_{TRANSPORTk})$ **(54)** where: $f_{PRJ,TRANSPORTk}$ = the fraction of raw material transported by transportation type, *k*. (unitless; $0 \leq f_{PRJ,TRANSPORTk} < 1$). $d_{TRANSPORTk}$ = the distance transported by transportation type, *k*. (km); $c_{TRANSPORTk}$ = the carbon emission intensity factor (kg C emitted/t C raw material) associated with transportation type, *k* (see Table 4 for default values); all other terms are as defined in equation 48.
8.2.11	55	$C_{PRJ,EMITMANUFACTURE,t} = \Sigma[(LBL_{PRJ,FELLINGS,i,t} - LBL_{PRJ,FELLINGS,i,t} \bullet R_i + LBL_{PRJ,OTHER,i,t} - LBL_{PRJ,OTHER,i,t} \bullet R_i) \bullet (1 - f_{PRJ,BRANCH,i,t}) \bullet (1 - f_{PRJ,BUCKINGLOSS,i,t})] \bullet \Sigma(f_{PRJ,PRODUCTk} \bullet c_{MANUFACTUREk}) \bullet CF$ **(55)** $c_{MANUFACTUREk}$ = the carbon emission intensity factor (t C emitted/t C raw material) associated with manufacture of product type, k; all other terms are as defined in equation 48.
8.3.3	56a	For project proponents using Market Leakage Option 1: **The outcome of the VCS Leakage Discount Factor determination = the value for MLF_y (56a)**

Methodology Section #	Equation #	Screenshot
8.3.3	56b	To calculate the project market leakage (LE_Y, t CO2e yr^{-1}): $\mathbf{LE_Y = MLF_y \bullet ER_{y,GROSS}}$ **(56b)** Where, MLF_y = Market leakage factor, as calculated above. $ER_{y,GROSS}$ = the gross difference in the overall annual carbon change between the baseline and project scenarios in year 'y' (in tonnes CO_2e yr^{-1}). This term is calculated in equation 57.
8.3.4	56c.1	$\mathbf{BC_{hv,\,n} = \Sigma[(LBL_{BSL,FELLINGS,i,t} - LBL_{BSL,FELLINGS,i,t} \bullet R_i + LBL_{BSL,OTHER,i,t} - LBL_{BSL,Other,i,t} \bullet R_i) \bullet (1 - f_{BSL,BRANCH,i,t}) \bullet (1 - f_{BSL,BUCKINGLOSS,i,t})] \bullet CF \bullet 44/12}$ **(56c.1)** As calculated using the *baseline scenario data*, and where: $LBL_{BSL,FELLINGS,i,t}$ = annual removal of live tree biomass due to commercial felling in polygon, *i*; t d.m. yr^{-1} (equation 6) $LBL_{BSL,OTHER,i,t}$ = annual removal of live tree biomass from incidental sources in polygon, *i*; t d.m. yr^{-1} (equation 6) $1 - f_{BSL,BRANCH,i,t}$ = the proportion of aboveground live tree biomass remaining after netting out branch biomass, in polygon *i* (unitless; $0 \leq f_{BRANCH,i,t} \leq 1$)(see equation 12) $1 - f_{BSL,BUCKINGLOSS,i,t}$ = the proportion of the log bole remaining after processing for quality, in polygon, *i* (unitless; $0 \leq f_{BUCKINGLOSS,i,t} \leq 1$) (equation 12) R_i = the root:shoot ratio in polygon, *i* CF = carbon fraction of dry matter (IPCC default value = 0.5).

Methodology Section #	Equation #	Screenshot
8.3.4	56c.2	$AC_{hv,n} = \Sigma[(LBL_{PRJ,FELLINGS,i,t} - LBL_{PRJ,FELLINGS,i,t} \bullet R_i + LBL_{PRJ,OTHER,i,t} - LBL_{PRJ,Other,i,t} \bullet R_i) \bullet (1 - f_{PRJ,BRANCH,i,t}) \bullet (1 - f_{PRJ,BUCKINGLOSS,i,t})] \bullet CF \bullet 44/12$ **(56c.2)** As calculated using the *project scenario data*, and where: $LBL_{PRJ,FELLINGS,i,t}$ = annual removal of live tree biomass due to restoration felling in polygon, *i*; t d.m. yr^{-1} (equation 6) $LBL_{PRJ,OTHER,i,t}$ = annual removal of live tree biomass from incidental sources in polygon, *i*; t d.m. yr^{-1} (equation 6) $1 - f_{PRJ,BRANCH,i,t}$ = the proportion of aboveground live tree biomass remaining after netting out branch biomass, in polygon *i* (unitless; $0 \leq f_{BRANCH,i,t} \leq 1$)(see equation 12) $1 - f_{PRJ,BUCKINGLOSS,i,t}$ = the proportion of the log bole remaining after processing for quality, in polygon, *i* (unitless; $0 \leq f_{BUCKINGLOSS,i,t} \leq 1$) (equation 12) CF = carbon fraction of dry matter (IPCC default value = 0.5).
8.3.4	56c.3	$SE_y = LE_y$ **(56c.3)** where: SE_y = Secondary Effects in year 'y' (tCO_2e) calculated using equations in Figure 1 and equations 56c.1, 56c.2 and 56c.3. LE_Y = Leakage in year y (in tonnes CO_2e yr^{-1}) – used in equation 58.

Methodology Section #	Equation #	Screenshot
8.3.5	56d	For project proponents utilizing Leakage Option 3, project market leakage (LE_Y; t CO_2e yr^{-1}) is calculated as: $\mathbf{LE_Y = MLF_y \bullet ER_{y,GROSS}}$ **(56d)** Where, MLF_y = the market leakage factor in year, *y* (as calculate per section 8.3.5) $ER_{y,GROSS}$ = the gross difference in the overall carbon balance between the baseline and project scenarios in year *y* (t CO_2e yr^{-1}). See equation 57 for its calculation.
8.5	57	*Gross* carbon emissions reductions ($ER_{y,}$gross; t CO_2e yr^{-1}) created by the carbon project are calculated annually as the difference between the baseline and project scenario net emission reductions/emissions: $\mathbf{ER_{y,GROSS} = (\Delta C_{BSL,t} - \Delta C_{PRJ,t}) \bullet 44/12}$ **(57)** Where, $\Delta C_{BSL,t}$ = total net baseline scenario emissions calculated from equation 1 (t C yr^{-1}). $\Delta C_{PRJ,t}$ = total net project scenario emissions calculated from equation 29 (t C yr^{-1}). 44/12 = factor to convert C to CO_2e

Methodology Section #	Equation #	Screenshot
8.5.1	58	The annual *net* carbon emissions reductions is the actual net GHG removals by sinks from the project scenario minus the net GHG removals by sinks from the baseline scenario, were then calculated by applying the leakage and uncertainty discount factors (but not the VCS permanence buffer), on an annualized basis: $\mathbf{ER_y = ER_{y,GROSS} - LE_y}$ **(58)** where: ER_y = the net GHG emissions reductions and/or removals in year *y* (the overall annual carbon change between the baseline and project scenarios, net all discount factors except the permanence buffer) (t CO_2e yr^{-1}). $ER_{y,GROSS}$ = the difference in the overall annual carbon change between the baseline and project scenarios (t CO_2e yr^{-1}). LE_y = Leakage in year y (t CO_2e yr^{-1}), as calculated in equation 56b.
8.5.2	59	The number of VCU's the project available for issuance and sale in year, *y* (VCU_y; t CO_2e yr^{-1}), is calculated as: $\mathbf{VCU_y = ER_y \cdot (1 - ER_{y,ERR}) - BR_y}$ **(59)** where: ER_y = the net GHG emissions reductions and/or removals in year (t CO_2e yr^{-1}), as calculated in equation 58. $ER_{y,ERR}$ = the uncertainty factor for year, y, (calculated in Section 8.5.3), expressed as a proportion. BR_y = estimated VCU-equivalent tCO_2e issued to the VCS Buffer Pool in year, *y*, calculated using the latest version of the VCS AFOLU Non-Permanence Risk Tool. BRy is calculated by multiplying the most current verified permanence risk Buffer Withholding Percentage for the project by the change in carbon stocks (difference between baseline and project scenario) for the project area as per the latest approved VCS AFOLU Requirements (Voluntary Carbon Standard, 2008a).

Methodology Section #	Equation #	Screenshot
8.5.3	60a	$E_M = 100 \cdot (\sum y_{d,h,i} / \sum(A_{PRJ,h} \cdot y_{m,h,i}))$ **(60a)** where: The summation is across all plot observations, *i*, and across all analysis units , *h*;
8.5.3	60b	$y_{d,h,i} = A_{PRJ,h} \cdot (y_{m,h,i} - y_{p,h,i})$ **(60b)** E_M = Mean model error for the project (%) $y_{d,h,i}$ = the area-weighted difference between measured and predicted carbon storage in analysis unit, *h*, plot observation, *i* (t C) $y_{m,h,i}$ = carbon storage measured in analysis unit, *h*, plot observation, *i* (t C ha^{-1}) $y_{p,h,i}$ = carbon storage predicted by model for analysis unit , *h*, plot observation, *i* (t C ha^{-1}) $A_{PRJ,h}$ = area of project analysis unit, *h* (ha)
8.5.3	60c	$E_I = 100 \cdot [SE * 1.654 / ((1/N) \cdot \sum(A_{PRJ,h} \cdot y_{m,h,i}))]$ **(60c)** Where, E_I = Inventory error for the project (%) SE = the project level standard error of the area weighted differences between measured plot observation and predicted values of carbon storage. N = total number of plot observations in all analysis units or polygons[37] 1.654 = the 90% confidence interval *t*-value All other terms as defined in equation 60a.

Methodology Section #	Equation #	Screenshot
8.5.3	60d	$SE = S/\sqrt{N}$ **(60d)** Where, N = total number of plot observations in all analysis units or polygons (see Footnote 37) S = the standard deviation of the area weighted differences between measured and predicted values of carbon storage across all analysis unit or polygons.
8.5.3	60e	$S = \sqrt{[(1/N-1) \cdot \sum(y_{d,h,i} - \bar{y}bar_d)^2]}$ **(60e)** Where, $\bar{y}bar_d$ = the project-level mean of the area weighted differences between measured plot observation and predicted values of carbon storage. See equation 60b for the calculation of $y_{d,h,i}$ All other terms as defined in equation 60b and 60c.
8.5.3	60f	$E_P = E_M + E_I$ **(60f)**
9.3.5	61a	Each piece of dead wood will be assigned to one of three density classes, sound (1), intermediate (2), and rotten (3) (details below). The volume per unit area is calculated for each density class, *c*, as: $V_{LDW,c} = \pi^2 * [(d_1^2 + d_2^2 \ldots d_n^2)/8L]$ **(60a)** where: d_1, d_2, d_n = diameter (cm) of each of *n* pieces intersecting the line, and L = the length of the line (100 m default (Harmon, et al., 1986).

Methodology Section #	Equation #	Screenshot
9.3.5	61b	The mass of LDW in density class, *c* (t ha^{-1}), is: $\mathbf{M_{LDW,c} = V_{LDW,c} * D_{LDW,c}}$ **(60b)** where: $V_{LDW,c}$ = the volume per unit area calculated for each density class, *c*, as calculated in 60a. $D_{LDW,c}$ = the density of LDW in density class, *c* (t d.m. m^{-3})
9.3.5	61c	The total mass of LDW in each plot summed over all density classes (t ha^{-1}) is: $\mathbf{DOM_{LDW} = \sum M_{LDW,c}}$ **(60c)** where: $M_{LDW,c}$ = the mass of LDW in density class, *c* (t ha^{-1}), is as calculated in 60b.

APPENDIX 6 – PROJECT AREA POLYGON LOCATION

PROJECT AREA POLYGON LOCATION

Location (Basin)	Biogeo Zone (BGC_LABEL)	Latitude	Longitude	GIS_ID	Ownership
Beaufort Cherry CW	CWHxm2	49.30322	-124.78442	GIS_ID_Link2	TimberWest
Beaufort Cherry CW	CWHxm2	49.30138	-124.77959	GIS_ID_Link3	TimberWest
Shaw	CWHmm2	48.93743	-124.37637	GIS_ID_Link4	TimberWest
Shaw	MHmm1	48.93774	-124.37738	GIS_ID_Link5	TimberWest
Beaufort Cherry CW	CWHxm2	49.30404	-124.78187	GIS_ID_Link6	TimberWest
Beaufort Cherry CW	CWHxm2	49.30379	-124.78184	GIS_ID_Link7	TimberWest
Beaufort Cherry CW	CWHxm2	49.30257	-124.78123	GIS_ID_Link8	TimberWest
Beaufort Cherry CW	CWHxm2	49.30397	-124.78181	GIS_ID_Link9	TimberWest
Beaufort Cherry CW	CWHxm2	49.30364	-124.78175	GIS_ID_Link10	TimberWest
Beaufort Cherry CW	CWHxm2	49.30451	-124.78369	GIS_ID_Link11	TimberWest
Beaufort Cherry CW	CWHxm2	49.3046	-124.78663	GIS_ID_Link12	TimberWest
San Juan Fleet	CWHmm1	48.60473	-124.06311	GIS_ID_Link13	TimberWest
Cowichan Hill 60	CWHmm2	48.84436	-124.01421	GIS_ID_Link14	TimberWest
Cowichan Hill 60	CWHmm2	48.8452	-124.0172	GIS_ID_Link15	TimberWest
Cowichan Hill 60	CWHmm2	48.84457	-124.01519	GIS_ID_Link16	TimberWest
Jordan Lower	MHmm1	48.52574	-124.02781	GIS_ID_Link17	TimberWest
Jordan Lower	CWHvm2	48.47908	-123.97545	GIS_ID_Link18	TimberWest
San Juan Middle	MHmm1	48.53775	-124.04674	GIS_ID_Link19	TimberWest
San Juan Middle	MHmm1	48.5367	-124.04553	GIS_ID_Link20	TimberWest
San Juan Middle	MHmm1	48.53665	-124.0456	GIS_ID_Link21	TimberWest
San Juan Middle	MHmm1	48.53672	-124.0456	GIS_ID_Link22	TimberWest
San Juan Middle	MHmm1	48.53686	-124.04558	GIS_ID_Link23	TimberWest
San Juan Middle	MHmm1	48.53853	-124.04701	GIS_ID_Link24	TimberWest
San Juan Middle	MHmm1	48.56095	-124.0334	GIS_ID_Link25	TimberWest
San Juan Upper	CWHmm1	48.60414	-123.98112	GIS_ID_Link26	TimberWest
San Juan Middle	CWHvm2	48.54109	-124.02979	GIS_ID_Link27	TimberWest
Beaufort Kitsuksis	CWHxm2	49.3229	-124.81508	GIS_ID_Link28	TimberWest
Beaufort Kitsuksis	CWHxm2	49.32177	-124.81509	GIS_ID_Link29	TimberWest
Nanaimo North	CWHxm2	49.13818	-124.13511	GIS_ID_Link30	TimberWest
San Juan Middle	MHmm1	48.53937	-124.02691	GIS_ID_Link31	TimberWest
San Juan Lens	CWHmm1	48.66375	-124.15673	GIS_ID_Link32	TimberWest
San Juan Lens	CWHmm1	48.66338	-124.15424	GIS_ID_Link33	TimberWest
Beaufort Cherry CW	CWHxm2	49.30743	-124.79027	GIS_ID_Link34	TimberWest
San Juan Upper	CWHmm1	48.60993	-123.97552	GIS_ID_Link35	TimberWest
San Juan Upper	CWHmm1	48.60998	-123.97549	GIS_ID_Link36	TimberWest
San Juan Upper	CWHmm1	48.6099	-123.97561	GIS_ID_Link37	TimberWest
San Juan Upper	CWHmm1	48.61007	-123.97574	GIS_ID_Link38	TimberWest
San Juan Upper	CWHmm1	48.61005	-123.97563	GIS_ID_Link39	TimberWest
Tsolum Rural	CWHxm2	49.77243	-125.18532	GIS_ID_Link40	TimberWest
Muir	CWHmm2	48.48448	-123.90121	GIS_ID_Link41	TimberWest
San Juan Lens	CWHmm1	48.66377	-124.14628	GIS_ID_Link42	TimberWest
San Juan Lens	CWHmm1	48.66476	-124.15095	GIS_ID_Link43	TimberWest
San Juan Lens	CWHmm1	48.66285	-124.15157	GIS_ID_Link44	TimberWest
San Juan Lens	CWHmm1	48.66459	-124.15505	GIS_ID_Link45	TimberWest
Chemainus Residual	CWHmm2	48.89281	-123.8113	GIS_ID_Link46	TimberWest
San Juan Upper	CWHmm2	48.61352	-123.91498	GIS_ID_Link47	TimberWest
San Juan Upper	CWHmm2	48.61397	-123.95662	GIS_ID_Link48	TimberWest

Location (Basin)	Biogeo Zone (BGC_LABEL)	Latitude	Longitude	GIS_ID	Ownership
Sooke River	CWHxm2	48.4191	-123.76391	GIS_ID_Link49	TimberWest
Sooke River	CWHxm2	48.41903	-123.76339	GIS_ID_Link50	TimberWest
Sooke River	CWHxm2	48.41705	-123.75701	GIS_ID_Link51	TimberWest
Sooke River	CWHxm2	48.41848	-123.76074	GIS_ID_Link52	TimberWest
Sooke River	CWHxm2	48.41895	-123.7643	GIS_ID_Link53	TimberWest
Sooke River	CWHxm2	48.41898	-123.7636	GIS_ID_Link54	TimberWest
Sooke River	CWHxm2	48.41707	-123.75765	GIS_ID_Link55	TimberWest
Sooke River	CWHxm2	48.41695	-123.76096	GIS_ID_Link56	TimberWest
Sooke River	CWHxm2	48.41718	-123.75831	GIS_ID_Link57	TimberWest
Muir	CWHmm2	48.48886	-123.83558	GIS_ID_Link58	TimberWest
Muir	CWHmm2	48.48325	-123.90218	GIS_ID_Link59	TimberWest
Muir	CWHmm2	48.483	-123.90187	GIS_ID_Link60	TimberWest
Muir	CWHmm2	48.48323	-123.90156	GIS_ID_Link61	TimberWest
Muir	CWHmm2	48.48333	-123.90221	GIS_ID_Link62	TimberWest
Muir	CWHmm2	48.4832	-123.90188	GIS_ID_Link63	TimberWest
Tsolum Rural	CWHxm2	49.77266	-125.18571	GIS_ID_Link64	TimberWest
Koksilah Middle	CWHmm2	48.6123	-123.91456	GIS_ID_Link65	TimberWest
Koksilah Middle	CWHmm2	48.61219	-123.9157	GIS_ID_Link66	TimberWest
San Juan Upper	CWHmm2	48.61266	-123.93358	GIS_ID_Link67	TimberWest
San Juan Upper	CWHmm2	48.61247	-123.93463	GIS_ID_Link68	TimberWest
San Juan Upper	CWHmm2	48.61281	-123.93448	GIS_ID_Link69	TimberWest
San Juan Upper	CWHmm2	48.6148	-123.94992	GIS_ID_Link70	TimberWest
San Juan Upper	CWHmm2	48.61504	-123.94722	GIS_ID_Link71	TimberWest
San Juan Upper	CWHmm2	48.61477	-123.94723	GIS_ID_Link72	TimberWest
San Juan Upper	CWHmm2	48.61435	-123.94804	GIS_ID_Link73	TimberWest
San Juan Upper	CWHmm2	48.61452	-123.9631	GIS_ID_Link74	TimberWest
Jordan Upper	CWHmm1	48.54043	-123.94526	GIS_ID_Link75	TimberWest
Sooke CW	CWHxm2	48.52827	-123.72567	GIS_ID_Link76	TimberWest
Englishman Middle CW	CWHxm1	49.22862	-124.39518	GIS_ID_Link77	TimberWest
Shaw	MHmm1	48.9425	-124.37919	GIS_ID_Link78	TimberWest
Shaw	MHmm1	48.94404	-124.3791	GIS_ID_Link79	TimberWest
San Juan Upper	CWHmm2	48.61179	-123.99403	GIS_ID_Link80	TimberWest
San Juan Upper	CWHmm2	48.61183	-123.9943	GIS_ID_Link81	TimberWest
San Juan Upper	CWHmm2	48.61141	-123.99543	GIS_ID_Link82	TimberWest
San Juan Upper	CWHmm2	48.6118	-123.99414	GIS_ID_Link83	TimberWest
San Juan Middle	MHmm1	48.53283	-124.00631	GIS_ID_Link84	TimberWest
San Juan Middle	MHmm1	48.53291	-124.00704	GIS_ID_Link85	TimberWest
San Juan Middle	MHmm1	48.53293	-124.00667	GIS_ID_Link86	TimberWest
San Juan Fleet	CWHmm1	48.65797	-124.07447	GIS_ID_Link87	TimberWest
San Juan Fleet	CWHmm1	48.65745	-124.07077	GIS_ID_Link88	TimberWest
San Juan Fleet	CWHmm1	48.65592	-124.06724	GIS_ID_Link89	TimberWest
San Juan Fleet	CWHmm1	48.65561	-124.06844	GIS_ID_Link90	TimberWest
San Juan Fleet	CWHmm1	48.65808	-124.07474	GIS_ID_Link91	TimberWest
San Juan Fleet	CWHmm1	48.65578	-124.06779	GIS_ID_Link92	TimberWest
San Juan Fleet	CWHmm1	48.65575	-124.0678	GIS_ID_Link93	TimberWest
Chemainus Lower	MHmm1	48.89717	-123.84415	GIS_ID_Link94	TimberWest
Chemainus Lower	MHmm1	48.89778	-123.84162	GIS_ID_Link95	TimberWest
Chemainus Lower	MHmm1	48.89831	-123.84222	GIS_ID_Link96	TimberWest
Chemainus Lower	MHmm1	48.898	-123.84689	GIS_ID_Link97	TimberWest
Chemainus Lower	MHmm1	48.89666	-123.84248	GIS_ID_Link98	TimberWest
Chemainus Lower	MHmm1	48.89708	-123.84104	GIS_ID_Link99	TimberWest

Location (Basin)	Biogeo Zone (BGC_LABEL)	Latitude	Longitude	GIS_ID	Ownership
Chemainus Lower	MHmm1	48.89797	-123.84196	GIS_ID_Link100	TimberWest
Chemainus Residual	MHmm1	48.89925	-123.84036	GIS_ID_Link101	TimberWest
Chemainus Residual	MHmm1	48.90168	-123.84552	GIS_ID_Link102	TimberWest
Chemainus Residual	MHmm1	48.90131	-123.84414	GIS_ID_Link103	TimberWest
Chemainus Residual	MHmm1	48.89816	-123.84157	GIS_ID_Link104	TimberWest
Chemainus Residual	MHmm1	48.89951	-123.84306	GIS_ID_Link105	TimberWest
Chemainus Residual	MHmm1	48.89807	-123.8399	GIS_ID_Link106	TimberWest
Chemainus Residual	MHmm1	48.89947	-123.83861	GIS_ID_Link107	TimberWest
Chemainus Residual	MHmm1	48.90186	-123.83959	GIS_ID_Link108	TimberWest
Chemainus Residual	MHmm1	48.89977	-123.84437	GIS_ID_Link109	TimberWest
Chemainus Residual	MHmm1	48.90448	-123.8413	GIS_ID_Link110	TimberWest
Chemainus Residual	MHmm1	48.90164	-123.84228	GIS_ID_Link111	TimberWest
Chemainus Residual	MHmm1	48.89742	-123.83888	GIS_ID_Link112	TimberWest
Chemainus Residual	MHmm1	48.90283	-123.8409	GIS_ID_Link113	TimberWest
Chemainus Residual	MHmm1	48.89966	-123.84288	GIS_ID_Link114	TimberWest
Chemainus Residual	MHmm1	48.90067	-123.83898	GIS_ID_Link115	TimberWest
Chemainus Residual	MHmm1	48.90045	-123.83992	GIS_ID_Link116	TimberWest
Chemainus Residual	MHmm1	48.90299	-123.84029	GIS_ID_Link117	TimberWest
Chemainus Residual	MHmm1	48.89837	-123.84133	GIS_ID_Link118	TimberWest
Chemainus Residual	MHmm1	48.90038	-123.83793	GIS_ID_Link119	TimberWest
Chemainus Residual	MHmm1	48.90331	-123.83953	GIS_ID_Link120	TimberWest
Chemainus Residual	MHmm1	48.9021	-123.83903	GIS_ID_Link121	TimberWest
Chemainus Residual	MHmm1	48.90481	-123.83966	GIS_ID_Link122	TimberWest
Koksilah Middle	CWHxm2	48.62387	-123.79825	GIS_ID_Link123	TimberWest
Koksilah Middle	CWHxm2	48.62432	-123.79776	GIS_ID_Link124	TimberWest
Fairservice	CWHxm2	48.79457	-124.0691	GIS_ID_Link125	TimberWest
Fairservice	CWHxm2	48.79455	-124.06839	GIS_ID_Link126	TimberWest
Fairservice	CWHxm2	48.79485	-124.06904	GIS_ID_Link127	TimberWest
Fairservice	CWHxm2	48.79502	-124.06847	GIS_ID_Link128	TimberWest
Fairservice	CWHxm2	48.7955	-124.06939	GIS_ID_Link129	TimberWest
Fairservice	CWHxm2	48.7948	-124.06944	GIS_ID_Link130	TimberWest
Fairservice	CWHxm2	48.79523	-124.06862	GIS_ID_Link131	TimberWest
Fairservice	CWHxm2	48.79511	-124.06913	GIS_ID_Link132	TimberWest
Fairservice	CWHxm2	48.7954	-124.0694	GIS_ID_Link133	TimberWest
Fairservice	CWHmm2	48.79383	-124.07813	GIS_ID_Link134	TimberWest
Fairservice	CWHmm2	48.79295	-124.07478	GIS_ID_Link135	TimberWest
Fairservice	CWHmm2	48.79336	-124.07314	GIS_ID_Link136	TimberWest
Fairservice	CWHmm2	48.79287	-124.07291	GIS_ID_Link137	TimberWest
Fairservice	CWHmm2	48.79304	-124.07803	GIS_ID_Link138	TimberWest
Fairservice	CWHmm2	48.79283	-124.0722	GIS_ID_Link139	TimberWest
Fairservice	CWHmm2	48.79276	-124.07126	GIS_ID_Link140	TimberWest
Fairservice	CWHxm2	48.79499	-124.08264	GIS_ID_Link141	TimberWest
Fairservice	CWHxm2	48.79513	-124.08284	GIS_ID_Link142	TimberWest
Fairservice	CWHxm2	48.79435	-124.07936	GIS_ID_Link143	TimberWest
Fairservice	CWHxm2	48.79272	-124.07863	GIS_ID_Link144	TimberWest
Fairservice	CWHxm2	48.79344	-124.08009	GIS_ID_Link145	TimberWest
Fairservice	CWHxm2	48.79456	-124.08208	GIS_ID_Link146	TimberWest
Fairservice	CWHxm2	48.79511	-124.08279	GIS_ID_Link147	TimberWest
Fairservice	CWHxm2	48.79469	-124.08219	GIS_ID_Link148	TimberWest
Fairservice	CWHxm2	48.79501	-124.08266	GIS_ID_Link149	TimberWest
Fairservice	CWHxm2	48.79485	-124.08246	GIS_ID_Link150	TimberWest

Location (Basin)	Biogeo Zone (BGC_LABEL)	Latitude	Longitude	GIS_ID	Ownership
Fairservice	CWHxm2	48.79222	-124.07804	GIS_ID_Link151	TimberWest
Fairservice	CWHxm2	48.7943	-124.0807	GIS_ID_Link152	TimberWest
Fairservice	CWHxm2	48.79282	-124.0706	GIS_ID_Link153	TimberWest
Fairservice	CWHxm2	48.79455	-124.08198	GIS_ID_Link154	TimberWest
Fairservice	CWHxm2	48.79464	-124.08211	GIS_ID_Link155	TimberWest
Fairservice	CWHxm2	48.79526	-124.08297	GIS_ID_Link156	TimberWest
Fairservice	CWHxm2	48.79504	-124.08245	GIS_ID_Link157	TimberWest
Fairservice	CWHmm2	48.79267	-124.07364	GIS_ID_Link158	TimberWest
Fairservice	CWHmm2	48.79314	-124.07316	GIS_ID_Link159	TimberWest
Fairservice	CWHmm2	48.79272	-124.07179	GIS_ID_Link160	TimberWest
Fairservice	CWHxm2	48.79431	-124.08168	GIS_ID_Link161	TimberWest
Fairservice	CWHxm2	48.79345	-124.08006	GIS_ID_Link162	TimberWest
Fairservice	CWHxm2	48.79365	-124.08039	GIS_ID_Link163	TimberWest
Fairservice	CWHxm2	48.79259	-124.07868	GIS_ID_Link164	TimberWest
Fairservice	CWHxm2	48.79243	-124.07842	GIS_ID_Link165	TimberWest
Fairservice	CWHxm2	48.79284	-124.07875	GIS_ID_Link166	TimberWest
Fairservice	CWHxm2	48.79506	-124.08273	GIS_ID_Link167	TimberWest
Fairservice	CWHxm2	48.79199	-124.07801	GIS_ID_Link168	TimberWest
Fairservice	CWHxm2	48.79226	-124.07831	GIS_ID_Link169	TimberWest
Fairservice	CWHxm2	48.79376	-124.08041	GIS_ID_Link170	TimberWest
Robertson Lower	CWHmm2	48.77366	-124.09517	GIS_ID_Link171	TimberWest
Robertson Lower	CWHmm2	48.7734	-124.09536	GIS_ID_Link172	TimberWest
Robertson Lower	CWHxm2	48.76767	-124.0962	GIS_ID_Link173	TimberWest
Robertson Lower	CWHxm2	48.76843	-124.0964	GIS_ID_Link174	TimberWest
Robertson Lower	CWHxm2	48.77441	-124.09798	GIS_ID_Link175	TimberWest
Robertson Lower	CWHxm2	48.77501	-124.09825	GIS_ID_Link176	TimberWest
Robertson Lower	CWHxm2	48.77457	-124.09928	GIS_ID_Link177	TimberWest
Robertson Lower	CWHxm2	48.77458	-124.09658	GIS_ID_Link178	TimberWest
Robertson Lower	CWHxm2	48.77404	-124.0977	GIS_ID_Link179	TimberWest
Robertson Lower	CWHxm2	48.77784	-124.10721	GIS_ID_Link180	TimberWest
Robertson Lower	CWHxm2	48.77449	-124.09625	GIS_ID_Link181	TimberWest
Robertson Lower	CWHxm2	48.77435	-124.09723	GIS_ID_Link182	TimberWest
Robertson Lower	CWHxm2	48.77436	-124.09647	GIS_ID_Link183	TimberWest
Robertson Lower	CWHxm2	48.77146	-124.09417	GIS_ID_Link184	TimberWest
Robertson Lower	CWHxm2	48.77001	-124.09854	GIS_ID_Link185	TimberWest
Robertson Lower	CWHxm2	48.77374	-124.10217	GIS_ID_Link186	TimberWest
Robertson Lower	CWHxm2	48.76715	-124.09277	GIS_ID_Link187	TimberWest
Robertson Lower	CWHxm2	48.77763	-124.10918	GIS_ID_Link188	TimberWest
Robertson Lower	CWHxm2	48.77611	-124.10585	GIS_ID_Link189	TimberWest
Robertson Lower	CWHxm2	48.77031	-124.09083	GIS_ID_Link190	TimberWest
Robertson Lower	CWHxm2	48.7707	-124.0958	GIS_ID_Link191	TimberWest
Robertson Lower	CWHxm2	48.76578	-124.09061	GIS_ID_Link192	TimberWest
Robertson Lower	CWHxm2	48.76978	-124.09142	GIS_ID_Link193	TimberWest
Robertson Lower	CWHxm2	48.7745	-124.10473	GIS_ID_Link194	TimberWest
Robertson Lower	CWHxm2	48.77448	-124.10496	GIS_ID_Link195	TimberWest
Robertson Lower	CWHxm2	48.76928	-124.09656	GIS_ID_Link196	TimberWest
Robertson Lower	CWHxm2	48.77142	-124.09867	GIS_ID_Link197	TimberWest
Fairservice	CWHxm2	48.79117	-124.0496	GIS_ID_Link198	TimberWest
Fairservice	CWHxm2	48.7912	-124.05038	GIS_ID_Link199	TimberWest
Fairservice	CWHxm2	48.78929	-124.04935	GIS_ID_Link200	TimberWest
Fairservice	CWHxm2	48.79044	-124.04979	GIS_ID_Link201	TimberWest

Location (Basin)	Biogeo Zone (BGC_LABEL)	Latitude	Longitude	GIS_ID	Ownership
Fairservice	CWHxm2	48.79012	-124.05	GIS_ID_Link202	TimberWest
Fairservice	CWHxm2	48.79037	-124.04967	GIS_ID_Link203	TimberWest
Fairservice	CWHxm2	48.78962	-124.04975	GIS_ID_Link204	TimberWest
Fairservice	CWHxm2	48.79024	-124.04923	GIS_ID_Link205	TimberWest
Fairservice	CWHxm2	48.79121	-124.04982	GIS_ID_Link206	TimberWest
Fairservice	CWHxm2	48.79122	-124.04966	GIS_ID_Link207	TimberWest
Fairservice	CWHxm2	48.78987	-124.05059	GIS_ID_Link208	TimberWest
Fairservice	CWHxm2	48.78893	-124.05142	GIS_ID_Link209	TimberWest
Fairservice	CWHxm2	48.79085	-124.04969	GIS_ID_Link210	TimberWest
Fairservice	CWHxm2	48.78961	-124.05046	GIS_ID_Link211	TimberWest
Fairservice	CWHxm2	48.79027	-124.04988	GIS_ID_Link212	TimberWest
Fairservice	CWHxm2	48.78971	-124.04947	GIS_ID_Link213	TimberWest
Fairservice	CWHxm2	48.78997	-124.04978	GIS_ID_Link214	TimberWest
Beaufort West	CWHmm2	49.42396	-124.94024	GIS_ID_Link215	TimberWest
Beaufort West	MHmm1	49.42683	-124.9392	GIS_ID_Link216	TimberWest
Beaufort West	MHmm1	49.42789	-124.92702	GIS_ID_Link217	TimberWest
Beaufort West	MHmm1	49.42669	-124.93111	GIS_ID_Link218	TimberWest
San Juan Lens	CWHmm1	48.68924	-124.15445	GIS_ID_Link219	TimberWest
San Juan Lens	CWHmm1	48.68965	-124.15415	GIS_ID_Link220	TimberWest
San Juan Lens	CWHmm1	48.68945	-124.15682	GIS_ID_Link221	TimberWest
San Juan Lens	CWHxm2	48.68935	-124.1545	GIS_ID_Link222	TimberWest
Big Qualicum Upper	CWHmm2	49.35944	-124.80695	GIS_ID_Link223	TimberWest
Big Qualicum Upper	CWHmm2	49.35838	-124.80718	GIS_ID_Link224	TimberWest
Jordan Lower	CWHmm1	48.50688	-123.97852	GIS_ID_Link225	TimberWest
Jordan Lower	CWHmm1	48.50779	-123.98025	GIS_ID_Link226	TimberWest
Jordan Lower	CWHmm1	48.50693	-123.98185	GIS_ID_Link227	TimberWest
Robertson Lower	CWHmm2	48.78819	-124.08596	GIS_ID_Link228	TimberWest
Robertson Lower	CWHmm2	48.78956	-124.08579	GIS_ID_Link229	TimberWest
Gordon Upper	CWHxm2	48.78636	-124.27667	GIS_ID_Link230	TimberWest
Muir	CWHmm2	48.46939	-123.8594	GIS_ID_Link231	TimberWest
Muir	CWHmm2	48.46922	-123.85674	GIS_ID_Link232	TimberWest
Muir	CWHmm2	48.46943	-123.85827	GIS_ID_Link233	TimberWest
Muir	CWHmm2	48.46839	-123.85721	GIS_ID_Link234	TimberWest
Muir	CWHmm2	48.46804	-123.85787	GIS_ID_Link235	TimberWest
Muir	CWHmm2	48.46931	-123.85919	GIS_ID_Link236	TimberWest
Muir	CWHmm2	48.46887	-123.85624	GIS_ID_Link237	TimberWest
Muir	CWHmm2	48.46922	-123.85743	GIS_ID_Link238	TimberWest
Beaufort Central	MHmm1	49.36609	-124.87477	GIS_ID_Link239	TimberWest
Chemainus Lower	MHmm1	48.89364	-123.83469	GIS_ID_Link240	TimberWest
Chemainus Lower	MHmm1	48.89466	-123.83514	GIS_ID_Link241	TimberWest
Chemainus Lower	MHmm1	48.89461	-123.83647	GIS_ID_Link242	TimberWest
Chemainus Lower	MHmm1	48.89412	-123.83488	GIS_ID_Link243	TimberWest
Chemainus Lower	MHmm1	48.89363	-123.83476	GIS_ID_Link244	TimberWest
Chemainus Lower	MHmm1	48.89521	-123.83264	GIS_ID_Link245	TimberWest
Chemainus Lower	MHmm1	48.89628	-123.83524	GIS_ID_Link246	TimberWest
Chemainus Lower	MHmm1	48.89516	-123.83511	GIS_ID_Link247	TimberWest
Chemainus Residual	MHmm1	48.89749	-123.83782	GIS_ID_Link248	TimberWest
Chemainus Residual	MHmm1	48.89929	-123.83691	GIS_ID_Link249	TimberWest
Chemainus Residual	MHmm1	48.89866	-123.83644	GIS_ID_Link250	TimberWest
Chemainus Residual	MHmm1	48.90027	-123.83733	GIS_ID_Link251	TimberWest
Chemainus Residual	MHmm1	48.89885	-123.83609	GIS_ID_Link252	TimberWest

Location (Basin)	Biogeo Zone (BGC_LABEL)	Latitude	Longitude	GIS_ID	Ownership
Nile Creek CW	CWHxm2	49.39126	-124.72713	GIS_ID_Link253	TimberWest
Nile Creek CW	CWHxm2	49.39147	-124.72799	GIS_ID_Link254	TimberWest
Youbou CW	CWHmm2	48.88922	-124.20632	GIS_ID_Link255	TimberWest
Youbou CW	CWHmm2	48.88902	-124.20254	GIS_ID_Link256	TimberWest
Youbou CW	CWHmm2	48.88938	-124.20726	GIS_ID_Link257	TimberWest
Youbou CW	CWHmm2	48.8885	-124.20497	GIS_ID_Link258	TimberWest
Youbou CW	CWHmm2	48.88909	-124.20636	GIS_ID_Link259	TimberWest
San Juan Upper	CWHmm1	48.61774	-123.9728	GIS_ID_Link260	TimberWest
San Juan Upper	CWHmm1	48.61622	-123.97301	GIS_ID_Link261	TimberWest
Youbou CW	CWHxm2	48.88635	-124.20782	GIS_ID_Link262	TimberWest
Youbou CW	CWHxm2	48.88688	-124.20692	GIS_ID_Link263	TimberWest
Youbou CW	CWHxm2	48.88477	-124.20712	GIS_ID_Link264	TimberWest
Youbou CW	CWHxm2	48.88545	-124.20787	GIS_ID_Link265	TimberWest
Youbou CW	CWHxm2	48.88446	-124.20825	GIS_ID_Link266	TimberWest
Youbou CW	CWHxm2	48.88436	-124.2075	GIS_ID_Link267	TimberWest
Youbou CW	CWHxm2	48.88416	-124.20769	GIS_ID_Link268	TimberWest
Youbou CW	CWHxm2	48.88554	-124.20827	GIS_ID_Link269	TimberWest
Youbou CW	CWHxm2	48.88652	-124.20743	GIS_ID_Link270	TimberWest
Youbou CW	CWHxm2	48.88481	-124.20735	GIS_ID_Link271	TimberWest
Youbou CW	CWHxm2	48.8844	-124.20793	GIS_ID_Link272	TimberWest
Youbou CW	CWHxm2	48.88662	-124.20676	GIS_ID_Link273	TimberWest
Youbou CW	CWHxm2	48.88498	-124.20703	GIS_ID_Link274	TimberWest
Robertson Lower	CWHxm2	48.79591	-124.1075	GIS_ID_Link275	TimberWest
Robertson Lower	CWHxm2	48.79712	-124.10441	GIS_ID_Link276	TimberWest
Robertson Lower	CWHxm2	48.79696	-124.1066	GIS_ID_Link277	TimberWest
Robertson Lower	CWHxm2	48.79695	-124.10488	GIS_ID_Link278	TimberWest
Robertson Lower	CWHxm2	48.79554	-124.10368	GIS_ID_Link279	TimberWest
Robertson Lower	CWHxm2	48.79595	-124.10329	GIS_ID_Link280	TimberWest
Robertson Lower	CWHxm2	48.79588	-124.10417	GIS_ID_Link281	TimberWest
Robertson Lower	CWHxm2	48.79517	-124.10374	GIS_ID_Link282	TimberWest
Robertson Lower	CWHxm2	48.79456	-124.10178	GIS_ID_Link283	TimberWest
Tsolum Rural	CWHxm2	49.78562	-125.1965	GIS_ID_Link284	TimberWest
Tsolum Rural	CWHxm2	49.78611	-125.19615	GIS_ID_Link285	TimberWest
Tsolum Rural	CWHxm2	49.78494	-125.19705	GIS_ID_Link286	TimberWest
Tsolum Rural	CWHxm2	49.78581	-125.19718	GIS_ID_Link287	TimberWest
Tsolum Rural	CWHxm2	49.78607	-125.19658	GIS_ID_Link288	TimberWest
Tsolum Rural	CWHxm2	49.7856	-125.19707	GIS_ID_Link289	TimberWest
Tsolum Rural	CWHxm2	49.78472	-125.19744	GIS_ID_Link290	TimberWest
Tsolum Rural	CWHxm2	49.78535	-125.1967	GIS_ID_Link291	TimberWest
Tsolum Rural	CWHxm2	49.78587	-125.19625	GIS_ID_Link292	TimberWest
Tsolum Rural	CWHxm2	49.78587	-125.19665	GIS_ID_Link293	TimberWest
Tsolum Rural	CWHxm2	49.78466	-125.19773	GIS_ID_Link294	TimberWest
Tsolum Rural	CWHxm2	49.78576	-125.19706	GIS_ID_Link295	TimberWest
Tsolum Rural	CWHxm2	49.78537	-125.1973	GIS_ID_Link296	TimberWest
Tsolum Rural	CWHxm2	49.77986	-125.19464	GIS_ID_Link297	TimberWest
Tsolum Rural	CWHxm2	49.78063	-125.1952	GIS_ID_Link298	TimberWest
Tsolum Rural	CWHxm2	49.78033	-125.19421	GIS_ID_Link299	TimberWest
Tsolum Rural	CWHxm2	49.78063	-125.19312	GIS_ID_Link300	TimberWest
Tsolum Rural	CWHxm2	49.78005	-125.19474	GIS_ID_Link301	TimberWest
Tsolum Rural	CWHxm2	49.78024	-125.19443	GIS_ID_Link302	TimberWest
Shaw	CWHvm1	48.98067	-124.39668	GIS_ID_Link303	TimberWest

Location (Basin)	Biogeo Zone (BGC_LABEL)	Latitude	Longitude	GIS_ID	Ownership
Shaw	CWHvm1	48.98041	-124.3964	GIS_ID_Link304	TimberWest
Beaufort Central	CWHmm2	49.37341	-124.89903	GIS_ID_Link305	TimberWest
Beaufort Central	CWHmm2	49.37174	-124.89617	GIS_ID_Link306	TimberWest
Beaufort Central	CWHmm2	49.37179	-124.89544	GIS_ID_Link307	TimberWest
Beaufort Central	CWHmm2	49.37262	-124.89793	GIS_ID_Link308	TimberWest
Beaufort Central	CWHxm2	49.36876	-124.89986	GIS_ID_Link309	TimberWest
Beaufort Central	CWHxm2	49.3684	-124.89894	GIS_ID_Link310	TimberWest
Beaufort Central	CWHxm2	49.36916	-124.89882	GIS_ID_Link311	TimberWest
Beaufort Central	CWHxm2	49.36877	-124.89975	GIS_ID_Link312	TimberWest
Beaufort Central	CWHxm2	49.36897	-124.89844	GIS_ID_Link313	TimberWest
Beaufort Central	CWHxm2	49.36856	-124.89893	GIS_ID_Link314	TimberWest
Beaufort Central	CWHxm2	49.3697	-124.89657	GIS_ID_Link315	TimberWest
Beaufort Central	CWHxm2	49.36953	-124.89718	GIS_ID_Link316	TimberWest
Beaufort Central	CWHxm2	49.36907	-124.89867	GIS_ID_Link317	TimberWest
Beaufort Central	CWHxm2	49.37277	-124.90025	GIS_ID_Link318	TimberWest
Beaufort Central	CWHxm2	49.37148	-124.90082	GIS_ID_Link319	TimberWest
Beaufort Central	CWHxm2	49.37117	-124.89731	GIS_ID_Link320	TimberWest
Beaufort Central	CWHxm2	49.37008	-124.89956	GIS_ID_Link321	TimberWest
Beaufort Central	CWHxm2	49.37231	-124.89913	GIS_ID_Link322	TimberWest
Beaufort Central	CWHxm2	49.37081	-124.89553	GIS_ID_Link323	TimberWest
Beaufort Central	CWHxm2	49.37043	-124.89526	GIS_ID_Link324	TimberWest
Beaufort Central	CWHxm2	49.36885	-124.89965	GIS_ID_Link325	TimberWest
Beaufort Central	CWHxm2	49.36956	-124.89825	GIS_ID_Link326	TimberWest
Beaufort Central	CWHxm2	49.37136	-124.89922	GIS_ID_Link327	TimberWest
Beaufort Central	CWHxm2	49.37165	-124.8996	GIS_ID_Link328	TimberWest
Beaufort Central	CWHxm2	49.36992	-124.89724	GIS_ID_Link329	TimberWest
Beaufort Central	CWHxm2	49.37203	-124.89763	GIS_ID_Link330	TimberWest
Beaufort Central	MHmm1	49.37289	-124.89595	GIS_ID_Link331	TimberWest
Beaufort Central	MHmm1	49.37686	-124.8909	GIS_ID_Link332	TimberWest
Beaufort Central	MHmm1	49.37479	-124.89657	GIS_ID_Link333	TimberWest
Beaufort Central	MHmm1	49.37223	-124.89258	GIS_ID_Link334	TimberWest
Beaufort Central	MHmm1	49.37421	-124.89384	GIS_ID_Link335	TimberWest
Beaufort Central	CWHxm2	49.36865	-124.89976	GIS_ID_Link336	TimberWest
Beaufort Central	CWHxm2	49.36917	-124.89895	GIS_ID_Link337	TimberWest
Beaufort Central	CWHxm2	49.36874	-124.899	GIS_ID_Link338	TimberWest
Beaufort Central	CWHxm2	49.36934	-124.89828	GIS_ID_Link339	TimberWest
Beaufort Central	CWHxm2	49.36887	-124.89941	GIS_ID_Link340	TimberWest
Beaufort Central	CWHxm2	49.36965	-124.89715	GIS_ID_Link341	TimberWest
Beaufort Central	CWHxm2	49.37079	-124.90068	GIS_ID_Link342	TimberWest
Beaufort Central	CWHxm2	49.37154	-124.9006	GIS_ID_Link343	TimberWest
Beaufort Central	CWHxm2	49.37071	-124.89572	GIS_ID_Link344	TimberWest
Beaufort Central	CWHxm2	49.37059	-124.89517	GIS_ID_Link345	TimberWest
Beaufort Central	CWHxm2	49.37188	-124.89877	GIS_ID_Link346	TimberWest
Beaufort Central	CWHxm2	49.37148	-124.89945	GIS_ID_Link347	TimberWest
Beaufort Central	MHmm1	49.37258	-124.89232	GIS_ID_Link348	TimberWest
Beaufort Central	MHmm1	49.37306	-124.89369	GIS_ID_Link349	TimberWest
Shaw	CWHvm1	48.98218	-124.40018	GIS_ID_Link350	TimberWest
Shaw	CWHvm1	48.98252	-124.39905	GIS_ID_Link351	TimberWest
San Juan Lens	CWHxm2	48.71238	-124.16891	GIS_ID_Link352	TimberWest
San Juan Lens	CWHxm2	48.71154	-124.16693	GIS_ID_Link353	TimberWest
San Juan Lens	CWHxm2	48.71276	-124.16747	GIS_ID_Link354	TimberWest

Location (Basin)	Biogeo Zone (BGC_LABEL)	Latitude	Longitude	GIS_ID	Ownership
San Juan Lens	CWHxm2	48.71302	-124.16819	GIS_ID_Link355	TimberWest
San Juan Lens	CWHxm2	48.71226	-124.16901	GIS_ID_Link356	TimberWest
San Juan Lens	CWHxm2	48.71283	-124.16785	GIS_ID_Link357	TimberWest
Cottonwood	CWHmm2	48.91257	-124.21154	GIS_ID_Link358	TimberWest
Cottonwood	CWHmm2	48.9127	-124.21169	GIS_ID_Link359	TimberWest
Cottonwood	CWHmm2	48.91284	-124.2123	GIS_ID_Link360	TimberWest
Cottonwood	CWHmm2	48.91185	-124.20346	GIS_ID_Link361	TimberWest
Cottonwood	CWHmm2	48.91086	-124.20873	GIS_ID_Link362	TimberWest
Cottonwood	CWHmm2	48.91174	-124.21383	GIS_ID_Link363	TimberWest
Cottonwood	CWHmm2	48.911	-124.2199	GIS_ID_Link364	TimberWest
Cottonwood	CWHmm2	48.91091	-124.22092	GIS_ID_Link365	TimberWest
Cottonwood	CWHmm2	48.91115	-124.22099	GIS_ID_Link366	TimberWest
Cottonwood	CWHmm2	48.91221	-124.21734	GIS_ID_Link367	TimberWest
Cottonwood	MHmm1	48.91488	-124.21594	GIS_ID_Link368	TimberWest
Cottonwood	CWHmm2	48.91173	-124.2163	GIS_ID_Link369	TimberWest
Cottonwood	CWHmm2	48.91277	-124.21183	GIS_ID_Link370	TimberWest
Cottonwood	CWHmm2	48.91059	-124.21118	GIS_ID_Link371	TimberWest
Cottonwood	CWHmm2	48.91109	-124.21749	GIS_ID_Link372	TimberWest
Cottonwood	MHmm1	48.91302	-124.21603	GIS_ID_Link373	TimberWest
Cottonwood	MHmm1	48.9137	-124.2146	GIS_ID_Link374	TimberWest
Cottonwood	MHmm1	48.91433	-124.21582	GIS_ID_Link375	TimberWest
Youbou CW	CWHxm2	48.87472	-124.17385	GIS_ID_Link376	TimberWest
Youbou CW	CWHxm2	48.87518	-124.17595	GIS_ID_Link377	TimberWest
Youbou CW	CWHxm2	48.87486	-124.17562	GIS_ID_Link378	TimberWest
Youbou CW	CWHxm2	48.87401	-124.17525	GIS_ID_Link379	TimberWest
Youbou CW	CWHxm2	48.8742	-124.17808	GIS_ID_Link380	TimberWest
Robertson Upper	CWHxm2	48.75094	-124.09646	GIS_ID_Link381	TimberWest
Robertson Upper	CWHxm2	48.74738	-124.09665	GIS_ID_Link382	TimberWest
Robertson Upper	CWHxm2	48.74813	-124.09774	GIS_ID_Link383	TimberWest
Robertson Upper	CWHxm2	48.75084	-124.09161	GIS_ID_Link384	TimberWest
Robertson Upper	CWHxm2	48.74717	-124.09623	GIS_ID_Link385	TimberWest
Robertson Upper	CWHxm2	48.75024	-124.09093	GIS_ID_Link386	TimberWest
Robertson Upper	CWHxm2	48.7483	-124.09052	GIS_ID_Link387	TimberWest
Robertson Upper	CWHxm2	48.74828	-124.0982	GIS_ID_Link388	TimberWest
Robertson Upper	CWHxm2	48.74838	-124.09743	GIS_ID_Link389	TimberWest
Robertson Upper	CWHxm2	48.7487	-124.09866	GIS_ID_Link390	TimberWest
Robertson Upper	CWHxm2	48.75009	-124.09685	GIS_ID_Link391	TimberWest
Robertson Upper	CWHxm2	48.74828	-124.098	GIS_ID_Link392	TimberWest
Robertson Upper	CWHxm2	48.74992	-124.09664	GIS_ID_Link393	TimberWest
Robertson Upper	CWHxm2	48.7487	-124.09684	GIS_ID_Link394	TimberWest
Robertson Upper	CWHxm2	48.74826	-124.09348	GIS_ID_Link395	TimberWest
Robertson Upper	CWHxm2	48.74989	-124.09715	GIS_ID_Link396	TimberWest
Robertson Upper	CWHxm2	48.74931	-124.09545	GIS_ID_Link397	TimberWest
Robertson Upper	CWHxm2	48.74915	-124.09801	GIS_ID_Link398	TimberWest
Robertson Upper	CWHxm2	48.75004	-124.09674	GIS_ID_Link399	TimberWest
Robertson Upper	CWHxm2	48.74975	-124.09672	GIS_ID_Link400	TimberWest
Robertson Upper	CWHxm2	48.7502	-124.09361	GIS_ID_Link401	TimberWest
Robertson Upper	CWHxm2	48.75022	-124.09635	GIS_ID_Link402	TimberWest
Robertson Upper	CWHxm2	48.74993	-124.0953	GIS_ID_Link403	TimberWest
Robertson Upper	CWHxm2	48.74996	-124.09762	GIS_ID_Link404	TimberWest
Shaw	CWHvm1	48.98374	-124.40126	GIS_ID_Link405	TimberWest

Location (Basin)	Biogeo Zone (BGC_LABEL)	Latitude	Longitude	GIS_ID	Ownership
Little Qualicum CW	CWHmm2	49.27386	-124.58787	GIS_ID_Link406	TimberWest
Youbou CW	CWHmm2	48.87808	-124.18745	GIS_ID_Link407	TimberWest
Youbou CW	CWHmm2	48.87596	-124.1785	GIS_ID_Link408	TimberWest
Youbou CW	CWHxm2	48.87146	-124.18289	GIS_ID_Link409	TimberWest
Youbou CW	CWHxm2	48.87156	-124.18299	GIS_ID_Link410	TimberWest
Youbou CW	CWHxm2	48.8754	-124.18452	GIS_ID_Link411	TimberWest
Youbou CW	CWHxm2	48.87152	-124.18212	GIS_ID_Link412	TimberWest
Youbou CW	CWHxm2	48.87137	-124.1821	GIS_ID_Link413	TimberWest
Youbou CW	CWHxm2	48.8728	-124.18006	GIS_ID_Link414	TimberWest
Youbou CW	CWHxm2	48.87064	-124.18105	GIS_ID_Link415	TimberWest
Youbou CW	CWHxm2	48.87052	-124.18036	GIS_ID_Link416	TimberWest
Youbou CW	CWHxm2	48.87013	-124.17787	GIS_ID_Link417	TimberWest
Youbou CW	CWHxm2	48.87143	-124.18102	GIS_ID_Link418	TimberWest
Youbou CW	CWHxm2	48.87149	-124.18088	GIS_ID_Link419	TimberWest
Youbou CW	CWHxm2	48.8708	-124.17893	GIS_ID_Link420	TimberWest
Youbou CW	CWHxm2	48.87024	-124.17486	GIS_ID_Link421	TimberWest
Youbou CW	CWHxm2	48.87051	-124.17437	GIS_ID_Link422	TimberWest
Youbou CW	CWHxm2	48.87089	-124.17713	GIS_ID_Link423	TimberWest
Youbou CW	CWHxm2	48.87314	-124.18348	GIS_ID_Link424	TimberWest
Youbou CW	CWHxm2	48.87176	-124.18127	GIS_ID_Link425	TimberWest
Youbou CW	CWHxm2	48.87073	-124.1811	GIS_ID_Link426	TimberWest
Youbou CW	CWHxm2	48.87055	-124.18099	GIS_ID_Link427	TimberWest
Youbou CW	CWHxm2	48.8715	-124.18125	GIS_ID_Link428	TimberWest
Youbou CW	CWHxm2	48.87141	-124.18125	GIS_ID_Link429	TimberWest
Youbou CW	CWHxm2	48.8707	-124.18078	GIS_ID_Link430	TimberWest
Youbou CW	CWHxm2	48.87107	-124.18068	GIS_ID_Link431	TimberWest
Youbou CW	CWHxm2	48.87027	-124.17471	GIS_ID_Link432	TimberWest
Youbou CW	CWHxm2	48.87076	-124.17488	GIS_ID_Link433	TimberWest
Youbou CW	CWHxm2	48.87461	-124.19509	GIS_ID_Link434	TimberWest
Youbou CW	CWHxm2	48.8755	-124.19668	GIS_ID_Link435	TimberWest
Youbou CW	CWHxm2	48.87685	-124.19403	GIS_ID_Link436	TimberWest
Youbou CW	CWHxm2	48.87646	-124.19129	GIS_ID_Link437	TimberWest
Youbou CW	CWHxm2	48.8776	-124.19209	GIS_ID_Link438	TimberWest
Youbou CW	CWHxm2	48.878	-124.19781	GIS_ID_Link439	TimberWest
Youbou CW	CWHxm2	48.87736	-124.19079	GIS_ID_Link440	TimberWest
Youbou CW	CWHxm2	48.87441	-124.19905	GIS_ID_Link441	TimberWest
Youbou CW	CWHxm2	48.87461	-124.19484	GIS_ID_Link442	TimberWest
Youbou CW	CWHxm2	48.87601	-124.19358	GIS_ID_Link443	TimberWest
Youbou CW	CWHxm2	48.8777	-124.19182	GIS_ID_Link444	TimberWest
Youbou CW	CWHxm2	48.87404	-124.19708	GIS_ID_Link445	TimberWest
Youbou CW	CWHxm2	48.87484	-124.19736	GIS_ID_Link446	TimberWest
Youbou CW	CWHxm2	48.87513	-124.19853	GIS_ID_Link447	TimberWest
Wilfred Creek	CWHmm2	49.45586	-124.91307	GIS_ID_Link448	TimberWest
Wilfred Creek	CWHmm2	49.45525	-124.91487	GIS_ID_Link449	TimberWest
Wilfred Creek	CWHmm2	49.45613	-124.91359	GIS_ID_Link450	TimberWest
Wilfred Creek	CWHmm2	49.45503	-124.91568	GIS_ID_Link451	TimberWest
Wilfred Creek	CWHmm2	49.45616	-124.91396	GIS_ID_Link452	TimberWest
Little Qualicum CW	CWHmm2	49.27907	-124.5649	GIS_ID_Link453	TimberWest
Little Qualicum CW	CWHmm2	49.27472	-124.56853	GIS_ID_Link454	TimberWest
Little Qualicum CW	CWHmm2	49.27757	-124.56583	GIS_ID_Link455	TimberWest
Little Qualicum CW	CWHmm2	49.27831	-124.56583	GIS_ID_Link456	TimberWest

Location (Basin)	Biogeo Zone (BGC_LABEL)	Latitude	Longitude	GIS_ID	Ownership
Little Qualicum CW	CWHmm2	49.27235	-124.56334	GIS_ID_Link457	TimberWest
Little Qualicum CW	CWHmm2	49.27068	-124.56328	GIS_ID_Link458	TimberWest
Little Qualicum CW	CWHmm2	49.27075	-124.56412	GIS_ID_Link459	TimberWest
Little Qualicum CW	CWHmm2	49.27069	-124.56505	GIS_ID_Link460	TimberWest
Little Qualicum CW	CWHmm2	49.27107	-124.56128	GIS_ID_Link461	TimberWest
Little Qualicum CW	CWHmm2	49.27225	-124.5655	GIS_ID_Link462	TimberWest
Little Qualicum CW	CWHmm2	49.27311	-124.56364	GIS_ID_Link463	TimberWest
Little Qualicum CW	CWHmm2	49.27198	-124.56431	GIS_ID_Link464	TimberWest
Nixon	CWHxm2	48.85575	-124.4382	GIS_ID_Link465	TimberWest
Nixon	CWHxm2	48.8555	-124.43838	GIS_ID_Link466	TimberWest
San Juan Middle	CWHmm1	48.60555	-124.07405	GIS_ID_Link467	TimberWest
San Juan Middle	CWHmm1	48.60522	-124.07554	GIS_ID_Link468	TimberWest
San Juan Middle	CWHmm1	48.60522	-124.07403	GIS_ID_Link469	TimberWest
San Juan Middle	CWHmm1	48.60536	-124.07536	GIS_ID_Link470	TimberWest
San Juan Middle	CWHmm1	48.6054	-124.07465	GIS_ID_Link471	TimberWest
San Juan Middle	CWHvm2	48.60555	-124.06993	GIS_ID_Link472	TimberWest
San Juan Middle	CWHvm2	48.60618	-124.07305	GIS_ID_Link473	TimberWest
San Juan Middle	CWHvm2	48.60824	-124.07424	GIS_ID_Link474	TimberWest
San Juan Middle	CWHvm2	48.60829	-124.07534	GIS_ID_Link475	TimberWest
San Juan Middle	CWHvm2	48.6071	-124.08165	GIS_ID_Link476	TimberWest
San Juan Middle	CWHvm2	48.60705	-124.07568	GIS_ID_Link477	TimberWest
San Juan Middle	CWHmm1	48.60529	-124.07416	GIS_ID_Link478	TimberWest
San Juan Middle	CWHmm1	48.60569	-124.07394	GIS_ID_Link479	TimberWest
San Juan Middle	CWHmm1	48.60514	-124.07436	GIS_ID_Link480	TimberWest
San Juan Middle	CWHmm1	48.60536	-124.07513	GIS_ID_Link481	TimberWest
San Juan Middle	CWHvm2	48.60573	-124.07384	GIS_ID_Link482	TimberWest
San Juan Middle	CWHvm2	48.60611	-124.07362	GIS_ID_Link483	TimberWest
San Juan Middle	CWHvm2	48.6068	-124.07558	GIS_ID_Link484	TimberWest
San Juan Middle	CWHvm2	48.60551	-124.08048	GIS_ID_Link485	TimberWest
Beaufort Central	CWHxm2	49.35476	-124.88576	GIS_ID_Link486	TimberWest
Beaufort Central	CWHxm2	49.35571	-124.88375	GIS_ID_Link487	TimberWest
Beaufort Central	CWHxm2	49.35364	-124.88561	GIS_ID_Link488	TimberWest
Millstone River	CWHmm2	49.15127	-124.0616	GIS_ID_Link489	TimberWest
Millstone River	CWHmm2	49.15095	-124.06255	GIS_ID_Link490	TimberWest
Millstone River	CWHmm2	49.1515	-124.06213	GIS_ID_Link491	TimberWest
Millstone River	CWHmm2	49.15142	-124.06024	GIS_ID_Link492	TimberWest
Millstone River	CWHmm2	49.1516	-124.05839	GIS_ID_Link493	TimberWest
Millstone River	CWHmm2	49.15155	-124.05719	GIS_ID_Link494	TimberWest
Millstone River	CWHmm2	49.14988	-124.0613	GIS_ID_Link495	TimberWest
Millstone River	CWHmm2	49.15085	-124.05464	GIS_ID_Link496	TimberWest
Millstone River	CWHmm2	49.15043	-124.05788	GIS_ID_Link497	TimberWest
Robertson Lower	CWHmm2	48.7789	-124.06469	GIS_ID_Link498	TimberWest
Gordon Upper	CWHxm2	48.77752	-124.25674	GIS_ID_Link499	TimberWest
Gordon Upper	CWHxm2	48.7776	-124.25803	GIS_ID_Link500	TimberWest
Gordon Upper	CWHxm2	48.77543	-124.25533	GIS_ID_Link501	TimberWest
Gordon Upper	CWHxm2	48.7768	-124.25704	GIS_ID_Link502	TimberWest
Little Qualicum CW	CWHmm2	49.27315	-124.57683	GIS_ID_Link503	TimberWest
Koksilah Lower	CWHxm2	48.6065	-123.76272	GIS_ID_Link504	TimberWest
Chemainus Lower	MHmm1	48.90105	-123.8475	GIS_ID_Link505	TimberWest
Muir	CWHmm2	48.47663	-123.83573	GIS_ID_Link506	TimberWest
Muir	CWHmm2	48.47575	-123.8382	GIS_ID_Link507	TimberWest

Location (Basin)	Biogeo Zone (BGC_LABEL)	Latitude	Longitude	GIS_ID	Ownership
Muir	CWHmm2	48.47679	-123.83815	GIS_ID_Link508	TimberWest
Muir	CWHmm2	48.47804	-123.83735	GIS_ID_Link509	TimberWest
Muir	CWHmm2	48.47262	-123.835	GIS_ID_Link510	TimberWest
Muir	CWHmm2	48.476	-123.8327	GIS_ID_Link511	TimberWest
Youbou CW	CWHxm2	48.88023	-124.19631	GIS_ID_Link512	TimberWest
Sooke River	CWHxm2	48.43389	-123.75264	GIS_ID_Link513	TimberWest
Sooke River	CWHxm2	48.43298	-123.75229	GIS_ID_Link514	TimberWest
Sooke River	CWHxm2	48.43204	-123.75199	GIS_ID_Link515	TimberWest
Sooke River	CWHxm2	48.43175	-123.75176	GIS_ID_Link516	TimberWest
Sooke River	CWHxm2	48.4324	-123.75206	GIS_ID_Link517	TimberWest
Sooke River	CWHxm2	48.43265	-123.75237	GIS_ID_Link518	TimberWest
Sooke River	CWHxm2	48.43142	-123.75161	GIS_ID_Link519	TimberWest
Sooke River	CWHxm2	48.43262	-123.75217	GIS_ID_Link520	TimberWest
Sooke River	CWHxm2	48.43261	-123.75212	GIS_ID_Link521	TimberWest
Sooke River	CWHxm2	48.41758	-123.75483	GIS_ID_Link522	TimberWest
Sooke River	CWHxm2	48.41916	-123.76414	GIS_ID_Link523	TimberWest
Sooke River	CWHxm2	48.41916	-123.76408	GIS_ID_Link524	TimberWest
Sooke River	CWHxm2	48.41814	-123.75779	GIS_ID_Link525	TimberWest
Sooke River	CWHxm2	48.4199	-123.76102	GIS_ID_Link526	TimberWest
Sooke River	CWHxm2	48.43856	-123.76538	GIS_ID_Link527	TimberWest
Sooke River	CWHxm2	48.44109	-123.76662	GIS_ID_Link528	TimberWest
Sooke River	CWHxm2	48.43993	-123.76443	GIS_ID_Link529	TimberWest
Tsolum Rural	CWHxm2	49.7783	-125.19307	GIS_ID_Link530	TimberWest
Tsolum Rural	CWHxm2	49.7783	-125.19192	GIS_ID_Link531	TimberWest
Tsolum Rural	CWHxm2	49.77905	-125.19407	GIS_ID_Link532	TimberWest
Tsolum Rural	CWHxm2	49.77799	-125.19238	GIS_ID_Link533	TimberWest
Tsolum Rural	CWHxm2	49.77898	-125.19401	GIS_ID_Link534	TimberWest
Youbou CW	CWHmm2	48.88392	-124.19656	GIS_ID_Link535	TimberWest
Youbou CW	CWHmm2	48.8835	-124.19639	GIS_ID_Link536	TimberWest
Youbou CW	CWHxm2	48.88235	-124.19777	GIS_ID_Link537	TimberWest
Youbou CW	CWHxm2	48.8813	-124.19349	GIS_ID_Link538	TimberWest
Youbou CW	CWHxm2	48.88231	-124.19538	GIS_ID_Link539	TimberWest
Youbou CW	CWHxm2	48.88115	-124.19439	GIS_ID_Link540	TimberWest
Youbou CW	CWHxm2	48.8818	-124.19568	GIS_ID_Link541	TimberWest
Youbou CW	CWHxm2	48.88337	-124.1969	GIS_ID_Link542	TimberWest
Youbou CW	CWHxm2	48.88232	-124.19754	GIS_ID_Link543	TimberWest
Youbou CW	CWHxm2	48.88308	-124.19644	GIS_ID_Link544	TimberWest
Youbou CW	CWHmm2	48.88257	-124.19482	GIS_ID_Link545	TimberWest
Youbou CW	CWHmm2	48.88363	-124.19661	GIS_ID_Link546	TimberWest
Youbou CW	CWHxm2	48.88149	-124.19514	GIS_ID_Link547	TimberWest
Youbou CW	CWHxm2	48.88171	-124.19371	GIS_ID_Link548	TimberWest
Muir	CWHmm2	48.48304	-123.90128	GIS_ID_Link549	TimberWest
Muir	CWHmm2	48.48298	-123.90124	GIS_ID_Link550	TimberWest
Jordan Upper	CWHmm2	48.51793	-123.85396	GIS_ID_Link551	TimberWest
Jordan Upper	CWHmm2	48.51773	-123.85363	GIS_ID_Link552	TimberWest
Jordan Upper	CWHmm2	48.51788	-123.85375	GIS_ID_Link553	TimberWest
Muir	CWHmm2	48.46682	-123.86728	GIS_ID_Link554	TimberWest
Muir	CWHmm2	48.46788	-123.86495	GIS_ID_Link555	TimberWest
Muir	CWHmm2	48.46939	-123.8628	GIS_ID_Link556	TimberWest
Muir	CWHmm2	48.46686	-123.86726	GIS_ID_Link557	TimberWest
Muir	CWHmm2	48.46911	-123.86469	GIS_ID_Link558	TimberWest

Location (Basin)	Biogeo Zone (BGC_LABEL)	Latitude	Longitude	GIS_ID	Ownership
Leech CW	CWHxm2	48.60319	-123.76892	GIS_ID_Link559	TimberWest
Leech CW	CWHxm2	48.60439	-123.76722	GIS_ID_Link560	TimberWest
Robertson Lower	CWHmm2	48.7734	-124.08391	GIS_ID_Link561	TimberWest
San Juan Lens	CWHmm1	48.65005	-124.1723	GIS_ID_Link562	TimberWest
San Juan Lens	CWHmm1	48.64997	-124.16856	GIS_ID_Link563	TimberWest
San Juan Lens	CWHmm1	48.65132	-124.17285	GIS_ID_Link564	TimberWest
San Juan Lens	CWHmm1	48.64901	-124.16856	GIS_ID_Link565	TimberWest
San Juan Lens	CWHmm1	48.65083	-124.17294	GIS_ID_Link566	TimberWest
San Juan Lens	CWHmm1	48.65035	-124.17227	GIS_ID_Link567	TimberWest
San Juan Lens	CWHmm1	48.64894	-124.17249	GIS_ID_Link568	TimberWest
San Juan Lens	CWHmm1	48.65036	-124.17146	GIS_ID_Link569	TimberWest
San Juan Lens	CWHmm1	48.64699	-124.16874	GIS_ID_Link570	TimberWest
San Juan Lens	CWHmm1	48.64787	-124.17102	GIS_ID_Link571	TimberWest
Wilfred Creek	CWHxm2	49.46172	-124.89448	GIS_ID_Link572	TimberWest
Wilfred Creek	CWHxm2	49.45887	-124.89612	GIS_ID_Link573	TimberWest
Wilfred Creek	CWHxm2	49.46169	-124.89251	GIS_ID_Link574	TimberWest
Wilfred Creek	CWHxm2	49.4629	-124.89536	GIS_ID_Link575	TimberWest
Wilfred Creek	CWHxm2	49.46338	-124.89376	GIS_ID_Link576	TimberWest
Wilfred Creek	CWHxm2	49.4605	-124.8947	GIS_ID_Link577	TimberWest
Wilfred Creek	CWHxm2	49.45839	-124.89452	GIS_ID_Link578	TimberWest
Wilfred Creek	CWHxm2	49.45817	-124.89642	GIS_ID_Link579	TimberWest
Wilfred Creek	CWHxm2	49.45818	-124.89464	GIS_ID_Link580	TimberWest
Sooke River	CWHxm2	48.45229	-123.76184	GIS_ID_Link581	TimberWest
Sooke River	CWHxm2	48.45064	-123.75806	GIS_ID_Link582	TimberWest
Sooke River	CWHxm2	48.45404	-123.76159	GIS_ID_Link583	TimberWest
Sooke River	CWHxm2	48.45041	-123.75957	GIS_ID_Link584	TimberWest
Sooke River	CWHxm2	48.45142	-123.76498	GIS_ID_Link585	TimberWest
Sooke River	CWHxm2	48.44724	-123.75932	GIS_ID_Link586	TimberWest
Sooke River	CWHxm2	48.45046	-123.75814	GIS_ID_Link587	TimberWest
Sooke River	CWHxm2	48.43026	-123.77713	GIS_ID_Link588	TimberWest
Sooke River	CWHxm2	48.43224	-123.77359	GIS_ID_Link589	TimberWest
Sooke River	CWHxm2	48.43152	-123.77531	GIS_ID_Link590	TimberWest
Sooke River	CWHxm2	48.43335	-123.77222	GIS_ID_Link591	TimberWest
Sooke River	CWHxm2	48.43276	-123.77495	GIS_ID_Link592	TimberWest
Sooke River	CWHxm2	48.43553	-123.77224	GIS_ID_Link593	TimberWest
Sooke River	CWHxm2	48.43659	-123.7833	GIS_ID_Link594	TimberWest
Sooke River	CWHxm2	48.43316	-123.77971	GIS_ID_Link595	TimberWest
Youbou CW	CWHxm2	48.87608	-124.19679	GIS_ID_Link596	TimberWest
Youbou CW	CWHxm2	48.87832	-124.19426	GIS_ID_Link597	TimberWest
Youbou CW	CWHxm2	48.87808	-124.19133	GIS_ID_Link598	TimberWest
Youbou CW	CWHxm2	48.87816	-124.19136	GIS_ID_Link599	TimberWest
Youbou CW	CWHxm2	48.87835	-124.19231	GIS_ID_Link600	TimberWest
San Juan Lens	CWHmm1	48.6667	-124.16355	GIS_ID_Link601	TimberWest
San Juan Lens	CWHmm1	48.66485	-124.16107	GIS_ID_Link602	TimberWest
San Juan Lens	CWHmm1	48.66455	-124.15994	GIS_ID_Link603	TimberWest
Sooke River	CWHxm2	48.45063	-123.75792	GIS_ID_Link604	TimberWest
Sooke River	CWHxm2	48.45054	-123.75693	GIS_ID_Link605	TimberWest
Sooke River	CWHxm2	48.45282	-123.7573	GIS_ID_Link606	TimberWest
Sooke River	CWHxm2	48.45057	-123.75784	GIS_ID_Link607	TimberWest
Sooke River	CWHxm2	48.45123	-123.75714	GIS_ID_Link608	TimberWest
Sooke River	CWHxm2	48.43635	-123.75133	GIS_ID_Link609	TimberWest

Location (Basin)	Biogeo Zone (BGC_LABEL)	Latitude	Longitude	GIS_ID	Ownership
Sooke River	CWHxm2	48.4365	-123.74185	GIS_ID_Link610	TimberWest
Sooke River	CWHxm2	48.43763	-123.74195	GIS_ID_Link611	TimberWest
Sooke River	CWHxm2	48.43685	-123.74247	GIS_ID_Link612	TimberWest
Sooke River	CWHxm2	48.43788	-123.74258	GIS_ID_Link613	TimberWest
Sooke River	CWHxm2	48.438	-123.74311	GIS_ID_Link614	TimberWest
Sooke River	CWHxm2	48.4371	-123.74241	GIS_ID_Link615	TimberWest
Sooke River	CWHxm2	48.43667	-123.74236	GIS_ID_Link616	TimberWest
Sooke River	CWHxm2	48.43656	-123.74193	GIS_ID_Link617	TimberWest
Muir	CWHxm2	48.46455	-123.8433	GIS_ID_Link618	TimberWest
Muir	CWHxm2	48.46293	-123.84353	GIS_ID_Link619	TimberWest
Muir	CWHxm2	48.46302	-123.84327	GIS_ID_Link620	TimberWest
Muir	CWHxm2	48.46228	-123.84615	GIS_ID_Link621	TimberWest
Muir	CWHxm2	48.46343	-123.84197	GIS_ID_Link622	TimberWest
Muir	CWHxm2	48.46218	-123.84476	GIS_ID_Link623	TimberWest
Muir	CWHxm2	48.46226	-123.8456	GIS_ID_Link624	TimberWest
Muir	CWHxm2	48.46358	-123.84373	GIS_ID_Link625	TimberWest
Muir	CWHxm2	48.46247	-123.84586	GIS_ID_Link626	TimberWest
Muir	CWHxm2	48.46303	-123.84373	GIS_ID_Link627	TimberWest
Muir	CWHxm2	48.46377	-123.84172	GIS_ID_Link628	TimberWest
Muir	CWHmm2	48.45796	-123.83709	GIS_ID_Link629	TimberWest
Muir	CWHxm2	48.45755	-123.83833	GIS_ID_Link630	TimberWest
Muir	CWHxm2	48.45777	-123.83895	GIS_ID_Link631	TimberWest
Muir	CWHxm2	48.45784	-123.83785	GIS_ID_Link632	TimberWest
Muir	CWHxm2	48.4597	-123.84037	GIS_ID_Link633	TimberWest
Muir	CWHxm2	48.46114	-123.84081	GIS_ID_Link634	TimberWest
Muir	CWHxm2	48.45981	-123.84043	GIS_ID_Link635	TimberWest
San Juan Lens	CWHmm1	48.6704	-124.20051	GIS_ID_Link636	TimberWest
San Juan Lens	CWHmm1	48.67013	-124.19977	GIS_ID_Link637	TimberWest
San Juan Lens	CWHmm1	48.67053	-124.2003	GIS_ID_Link638	TimberWest
San Juan Lens	CWHmm1	48.67053	-124.20066	GIS_ID_Link639	TimberWest
San Juan Lens	CWHmm1	48.67044	-124.19877	GIS_ID_Link640	TimberWest
San Juan Lens	CWHvm2	48.67064	-124.19656	GIS_ID_Link641	TimberWest
San Juan Lens	CWHmm1	48.67033	-124.20037	GIS_ID_Link642	TimberWest
San Juan Lens	CWHmm1	48.67048	-124.20031	GIS_ID_Link643	TimberWest
San Juan Lens	CWHvm2	48.67062	-124.19679	GIS_ID_Link644	TimberWest
Youbou CW	CWHxm2	48.87344	-124.17126	GIS_ID_Link645	TimberWest
Youbou CW	CWHxm2	48.87388	-124.17212	GIS_ID_Link646	TimberWest
Youbou CW	CWHxm2	48.87307	-124.1711	GIS_ID_Link647	TimberWest
Youbou CW	CWHxm2	48.87365	-124.17269	GIS_ID_Link648	TimberWest
Youbou CW	CWHxm2	48.87382	-124.17276	GIS_ID_Link649	TimberWest
Quinsam River	CWHmm2	49.90554	-125.5621	GIS_ID_Link650	TimberWest
Banon Creek CW	MHmm1	48.90172	-123.84725	GIS_ID_Link651	TimberWest
Banon Creek CW	MHmm1	48.90359	-123.84878	GIS_ID_Link652	TimberWest
Banon Creek CW	MHmm1	48.90341	-123.84984	GIS_ID_Link653	TimberWest
Banon Creek CW	MHmm1	48.90519	-123.84635	GIS_ID_Link654	TimberWest
Banon Creek CW	MHmm1	48.90508	-123.84633	GIS_ID_Link655	TimberWest
Banon Creek CW	MHmm1	48.9051	-123.84508	GIS_ID_Link656	TimberWest
Banon Creek CW	MHmm1	48.90189	-123.84639	GIS_ID_Link657	TimberWest
Banon Creek CW	MHmm1	48.9022	-123.8466	GIS_ID_Link658	TimberWest
Banon Creek CW	MHmm1	48.90431	-123.84681	GIS_ID_Link659	TimberWest
Banon Creek CW	MHmm1	48.90472	-123.84669	GIS_ID_Link660	TimberWest

Location (Basin)	Biogeo Zone (BGC_LABEL)	Latitude	Longitude	GIS_ID	Ownership
Banon Creek CW	MHmm1	48.90508	-123.84619	GIS_ID_Link661	TimberWest
Banon Creek CW	MHmm1	48.90475	-123.84555	GIS_ID_Link662	TimberWest
Banon Creek CW	MHmm1	48.90451	-123.84613	GIS_ID_Link663	TimberWest
Chemainus Lower	MHmm1	48.89973	-123.84729	GIS_ID_Link664	TimberWest
Chemainus Lower	MHmm1	48.9006	-123.84543	GIS_ID_Link665	TimberWest
Chemainus Lower	MHmm1	48.90148	-123.84691	GIS_ID_Link666	TimberWest
Chemainus Lower	MHmm1	48.89792	-123.84722	GIS_ID_Link667	TimberWest
Chemainus Lower	MHmm1	48.9003	-123.84971	GIS_ID_Link668	TimberWest
Fairservice	CWHxm2	48.78992	-124.04587	GIS_ID_Link669	TimberWest
Fairservice	CWHxm2	48.78951	-124.04686	GIS_ID_Link670	TimberWest
Fairservice	CWHxm2	48.78909	-124.04851	GIS_ID_Link671	TimberWest
Fairservice	CWHxm2	48.78923	-124.04931	GIS_ID_Link672	TimberWest
Fairservice	CWHxm2	48.78936	-124.04904	GIS_ID_Link673	TimberWest
San Juan Middle	CWHvm2	48.6165	-124.1039	GIS_ID_Link674	TimberWest
Puntledge Comox CW	CWHmm1	49.52248	-125.2336	GIS_ID_Link675	TimberWest
Puntledge Comox CW	CWHmm1	49.52431	-125.23807	GIS_ID_Link676	TimberWest
Puntledge Comox CW	CWHmm1	49.52366	-125.23688	GIS_ID_Link677	TimberWest
Puntledge Comox CW	CWHmm1	49.52262	-125.23459	GIS_ID_Link678	TimberWest
China Alberni CW	CWHxm2	49.19979	-124.71395	GIS_ID_Link679	TimberWest
China Alberni CW	CWHxm2	49.19984	-124.71448	GIS_ID_Link680	TimberWest
Gordon Upper	CWHmm2	48.81966	-124.35619	GIS_ID_Link681	TimberWest
San Juan Fleet	CWHmm1	48.62806	-124.05741	GIS_ID_Link682	TimberWest
Muir	CWHmm2	48.48269	-123.91772	GIS_ID_Link683	TimberWest
Big Qualicum Upper	CWHxm2	49.32825	-124.80427	GIS_ID_Link684	TimberWest
Mckay	CWHmm2	48.93662	-124.30928	GIS_ID_Link685	TimberWest
Mckay	CWHmm2	48.93667	-124.30839	GIS_ID_Link686	TimberWest
Mckay	CWHmm2	48.93662	-124.3088	GIS_ID_Link687	TimberWest
Mckay	CWHmm2	48.9375	-124.30858	GIS_ID_Link688	TimberWest
Mckay	CWHmm2	48.93686	-124.30912	GIS_ID_Link689	TimberWest
Mckay	CWHmm2	48.93662	-124.30908	GIS_ID_Link690	TimberWest
Tsolum Rural	CWHxm2	49.79576	-125.19964	GIS_ID_Link691	TimberWest
San Juan Fleet	CWHmm2	48.65715	-124.03171	GIS_ID_Link692	TimberWest
Banon Creek CW	MHmm1	48.9058	-123.84048	GIS_ID_Link693	TimberWest
Banon Creek CW	MHmm1	48.90526	-123.84097	GIS_ID_Link694	TimberWest
Banon Creek CW	MHmm1	48.90565	-123.84088	GIS_ID_Link695	TimberWest
Banon Creek CW	MHmm1	48.90487	-123.83966	GIS_ID_Link696	TimberWest
San Juan Lens	CWHmm1	48.64998	-124.15684	GIS_ID_Link697	TimberWest
San Juan Lens	CWHmm1	48.65114	-124.15774	GIS_ID_Link698	TimberWest
San Juan Lens	CWHmm1	48.65042	-124.15516	GIS_ID_Link699	TimberWest
Mckay	CWHmm2	48.93063	-124.29374	GIS_ID_Link700	TimberWest
Mckay	CWHmm2	48.93097	-124.29443	GIS_ID_Link701	TimberWest
Mckay	CWHmm2	48.93019	-124.29298	GIS_ID_Link702	TimberWest
Mckay	CWHmm2	48.93044	-124.29344	GIS_ID_Link703	TimberWest
Mckay	CWHmm2	48.93089	-124.29322	GIS_ID_Link704	TimberWest
Mckay	CWHmm2	48.93052	-124.29345	GIS_ID_Link705	TimberWest
Chemainus Residual	MHmm1	48.89428	-123.83492	GIS_ID_Link706	TimberWest
Chemainus Residual	MHmm1	48.89391	-123.83472	GIS_ID_Link707	TimberWest
Chemainus Residual	MHmm1	48.89403	-123.83314	GIS_ID_Link708	TimberWest
Chemainus Residual	MHmm1	48.89408	-123.8341	GIS_ID_Link709	TimberWest
Chemainus Residual	MHmm1	48.89408	-123.83474	GIS_ID_Link710	TimberWest
Chemainus Residual	MHmm1	48.89384	-123.83411	GIS_ID_Link711	TimberWest

Location (Basin)	Biogeo Zone (BGC_LABEL)	Latitude	Longitude	GIS_ID	Ownership
Chemainus Residual	MHmm1	48.89404	-123.83274	GIS_ID_Link712	TimberWest
San Juan Lens	CWHmm1	48.64686	-124.12241	GIS_ID_Link713	TimberWest
San Juan Lens	CWHmm1	48.64451	-124.12076	GIS_ID_Link714	TimberWest
San Juan Lens	CWHmm1	48.64543	-124.12071	GIS_ID_Link715	TimberWest
Muir	CWHmm2	48.48732	-123.83703	GIS_ID_Link716	TimberWest
San Juan Fleet	CWHmm1	48.61198	-124.03753	GIS_ID_Link717	TimberWest
San Juan Fleet	CWHmm1	48.61231	-124.03916	GIS_ID_Link718	TimberWest
San Juan Fleet	CWHmm1	48.61122	-124.03828	GIS_ID_Link719	TimberWest
San Juan Fleet	CWHmm1	48.61129	-124.04074	GIS_ID_Link720	TimberWest
San Juan Fleet	CWHmm1	48.61131	-124.04001	GIS_ID_Link721	TimberWest
San Juan Fleet	CWHmm1	48.61129	-124.0404	GIS_ID_Link722	TimberWest
San Juan Fleet	CWHmm1	48.61162	-124.03849	GIS_ID_Link723	TimberWest
San Juan Fleet	CWHmm1	48.61122	-124.04021	GIS_ID_Link724	TimberWest
Shaw	CWHvm1	48.96667	-124.40548	GIS_ID_Link725	TimberWest
Shaw	CWHvm1	48.96649	-124.40581	GIS_ID_Link726	TimberWest
Tsolum Rural	CWHxm2	49.78035	-125.1888	GIS_ID_Link727	TimberWest
Tsolum Rural	CWHxm2	49.7786	-125.18844	GIS_ID_Link728	TimberWest
Tsolum Rural	CWHxm2	49.77832	-125.1871	GIS_ID_Link729	TimberWest
Tsolum Rural	CWHxm2	49.77904	-125.1888	GIS_ID_Link730	TimberWest
Millstone River	CWHmm2	49.1461	-124.04267	GIS_ID_Link731	TimberWest
Millstone River	CWHmm2	49.14693	-124.04442	GIS_ID_Link732	TimberWest
Millstone River	CWHmm2	49.14615	-124.05347	GIS_ID_Link733	TimberWest
Millstone River	CWHmm2	49.14642	-124.05527	GIS_ID_Link734	TimberWest
Millstone River	CWHmm2	49.14865	-124.0492	GIS_ID_Link735	TimberWest
Millstone River	CWHmm2	49.14748	-124.05647	GIS_ID_Link736	TimberWest
Millstone River	CWHmm2	49.14623	-124.0435	GIS_ID_Link737	TimberWest
Millstone River	CWHmm2	49.1476	-124.05061	GIS_ID_Link738	TimberWest
Millstone River	CWHmm2	49.14748	-124.05712	GIS_ID_Link739	TimberWest
Millstone River	CWHmm2	49.14597	-124.05216	GIS_ID_Link740	TimberWest
Millstone River	CWHmm2	49.14623	-124.05453	GIS_ID_Link741	TimberWest
Millstone River	CWHmm2	49.14649	-124.05594	GIS_ID_Link742	TimberWest
Millstone River	CWHmm2	49.1465	-124.05416	GIS_ID_Link743	TimberWest
Millstone River	CWHmm2	49.14707	-124.05523	GIS_ID_Link744	TimberWest
Big Qualicum Lower	CWHmm2	49.37586	-124.72406	GIS_ID_Link745	TimberWest
Big Qualicum Lower	CWHmm2	49.37704	-124.72408	GIS_ID_Link746	TimberWest
Big Qualicum Lower	CWHxm2	49.37804	-124.71561	GIS_ID_Link747	TimberWest
Big Qualicum Lower	CWHmm2	49.37633	-124.72407	GIS_ID_Link748	TimberWest
Big Qualicum Lower	CWHmm2	49.37771	-124.72408	GIS_ID_Link749	TimberWest
Big Qualicum Lower	CWHmm2	49.37677	-124.72115	GIS_ID_Link750	TimberWest
Big Qualicum Lower	CWHxm2	49.37965	-124.71441	GIS_ID_Link751	TimberWest
Chemainus Residual	CWHxm2	48.89123	-123.80231	GIS_ID_Link752	TimberWest
Chemainus Residual	CWHxm1	48.89074	-123.80039	GIS_ID_Link753	TimberWest
Chemainus Residual	CWHxm1	48.89041	-123.80115	GIS_ID_Link754	TimberWest
Chemainus Residual	CWHxm2	48.89043	-123.80652	GIS_ID_Link755	TimberWest
Chemainus Residual	CWHxm2	48.8957	-123.80452	GIS_ID_Link756	TimberWest
Chemainus Residual	CWHxm2	48.89317	-123.80602	GIS_ID_Link757	TimberWest
Chemainus Residual	CWHxm2	48.8906	-123.80671	GIS_ID_Link758	TimberWest
Cottonwood	CWHmm2	48.91397	-124.20302	GIS_ID_Link759	TimberWest
Cottonwood	CWHmm2	48.91291	-124.2066	GIS_ID_Link760	TimberWest
Tsolum Rural	CWHxm2	49.78971	-125.19702	GIS_ID_Link761	TimberWest
Tsolum Rural	CWHxm2	49.78326	-125.19512	GIS_ID_Link762	TimberWest

Location (Basin)	Biogeo Zone (BGC_LABEL)	Latitude	Longitude	GIS_ID	Ownership
Tsolum Rural	CWHxm2	49.78497	-125.19562	GIS_ID_Link763	TimberWest
Tsolum Rural	CWHxm2	49.78742	-125.1951	GIS_ID_Link764	TimberWest
Tsolum Rural	CWHxm2	49.78131	-125.19546	GIS_ID_Link765	TimberWest
Tsolum Rural	CWHxm2	49.78171	-125.19581	GIS_ID_Link766	TimberWest
Tsolum Rural	CWHxm2	49.7815	-125.19543	GIS_ID_Link767	TimberWest
Tsolum Rural	CWHxm2	49.78392	-125.19575	GIS_ID_Link768	TimberWest
Tsolum Rural	CWHxm2	49.7826	-125.19362	GIS_ID_Link769	TimberWest
Tsolum Rural	CWHxm2	49.78316	-125.19579	GIS_ID_Link770	TimberWest
Tsolum Rural	CWHxm2	49.78522	-125.19603	GIS_ID_Link771	TimberWest
Tsolum Rural	CWHxm2	49.78648	-125.19267	GIS_ID_Link772	TimberWest
Tsolum Rural	CWHxm2	49.78593	-125.19464	GIS_ID_Link773	TimberWest
Tsolum Rural	CWHxm2	49.78179	-125.1954	GIS_ID_Link774	TimberWest
Tsolum Rural	CWHxm2	49.7858	-125.19591	GIS_ID_Link775	TimberWest
Tsolum Rural	CWHxm2	49.78535	-125.19638	GIS_ID_Link776	TimberWest
San Juan Lens	CWHmm1	48.66638	-124.16894	GIS_ID_Link777	TimberWest
Fairservice	CWHxm2	48.78942	-124.0435	GIS_ID_Link778	TimberWest
Fairservice	CWHxm2	48.7896	-124.04289	GIS_ID_Link779	TimberWest
Fairservice	CWHxm2	48.79141	-124.04363	GIS_ID_Link780	TimberWest
Fairservice	CWHxm2	48.7896	-124.04252	GIS_ID_Link781	TimberWest
Fairservice	CWHxm2	48.79109	-124.0436	GIS_ID_Link782	TimberWest
Fairservice	CWHxm2	48.79154	-124.04416	GIS_ID_Link783	TimberWest
Fairservice	CWHxm2	48.78918	-124.04312	GIS_ID_Link784	TimberWest
Fairservice	CWHxm2	48.79078	-124.04329	GIS_ID_Link785	TimberWest
Fairservice	CWHxm2	48.79117	-124.04327	GIS_ID_Link786	TimberWest
San Juan Upper	CWHmm1	48.61676	-123.97486	GIS_ID_Link787	TimberWest
San Juan Upper	CWHmm1	48.61868	-123.97189	GIS_ID_Link788	TimberWest
San Juan Upper	CWHmm1	48.61593	-123.97164	GIS_ID_Link789	TimberWest
San Juan Upper	CWHmm1	48.61611	-123.97089	GIS_ID_Link790	TimberWest
San Juan Upper	CWHmm1	48.62034	-123.97195	GIS_ID_Link791	TimberWest
San Juan Upper	CWHmm1	48.61997	-123.97356	GIS_ID_Link792	TimberWest
San Juan Upper	CWHmm1	48.61694	-123.97471	GIS_ID_Link793	TimberWest
San Juan Fleet	CWHmm1	48.65941	-124.0752	GIS_ID_Link794	TimberWest
Fairservice	CWHmm2	48.78445	-124.04826	GIS_ID_Link795	TimberWest
Fairservice	CWHxm2	48.78576	-124.04849	GIS_ID_Link796	TimberWest
San Juan Middle	CWHmm1	48.60456	-124.11315	GIS_ID_Link797	TimberWest
San Juan Middle	CWHmm1	48.6037	-124.11402	GIS_ID_Link798	TimberWest
San Juan Middle	CWHmm1	48.60486	-124.11075	GIS_ID_Link799	TimberWest
San Juan Middle	CWHmm1	48.60333	-124.11216	GIS_ID_Link800	TimberWest
San Juan Middle	CWHmm1	48.60638	-124.11092	GIS_ID_Link801	TimberWest
San Juan Middle	CWHmm1	48.60387	-124.11153	GIS_ID_Link802	TimberWest
San Juan Middle	CWHmm1	48.60721	-124.11061	GIS_ID_Link803	TimberWest
San Juan Middle	CWHmm1	48.60439	-124.11342	GIS_ID_Link804	TimberWest
China Alberni CW	CWHmm2	49.15772	-124.69621	GIS_ID_Link805	TimberWest
China Alberni CW	CWHmm2	49.15933	-124.68926	GIS_ID_Link806	TimberWest
China Alberni CW	CWHmm2	49.1562	-124.68502	GIS_ID_Link807	TimberWest
China Alberni CW	CWHmm2	49.15874	-124.69177	GIS_ID_Link808	TimberWest
China Alberni CW	CWHmm2	49.16109	-124.69425	GIS_ID_Link809	TimberWest
Tsolum Rural	CWHxm2	49.77609	-125.18222	GIS_ID_Link810	TimberWest
Tsolum Rural	CWHxm2	49.77923	-125.18541	GIS_ID_Link811	TimberWest
Tsolum Rural	CWHxm2	49.77472	-125.18232	GIS_ID_Link812	TimberWest
Tsolum Rural	CWHxm2	49.77581	-125.18355	GIS_ID_Link813	TimberWest

Location (Basin)	Biogeo Zone (BGC_LABEL)	Latitude	Longitude	GIS_ID	Ownership
Tsolum Rural	CWHxm2	49.77876	-125.18572	GIS_ID_Link814	TimberWest
Tsolum Rural	CWHxm2	49.77439	-125.18172	GIS_ID_Link815	TimberWest
Tsolum Rural	CWHxm2	49.77806	-125.1835	GIS_ID_Link816	TimberWest
Tsolum Rural	CWHxm2	49.7726	-125.18393	GIS_ID_Link817	TimberWest
Tsolum Rural	CWHxm2	49.77503	-125.18323	GIS_ID_Link818	TimberWest
Tsolum Rural	CWHxm2	49.77824	-125.18565	GIS_ID_Link819	TimberWest
Tsolum Rural	CWHxm2	49.77255	-125.18328	GIS_ID_Link820	TimberWest
Tsolum Rural	CWHxm2	49.77106	-125.18226	GIS_ID_Link821	TimberWest
Tsolum Rural	CWHxm2	49.77186	-125.18253	GIS_ID_Link822	TimberWest
Tsolum Rural	CWHxm2	49.77113	-125.18238	GIS_ID_Link823	TimberWest
Tsolum Rural	CWHxm2	49.77198	-125.18224	GIS_ID_Link824	TimberWest
Tsolum Rural	CWHxm2	49.77052	-125.18031	GIS_ID_Link825	TimberWest
Tsolum Rural	CWHxm2	49.77062	-125.18082	GIS_ID_Link826	TimberWest
San Juan Lens	CWHmm1	48.64594	-124.12705	GIS_ID_Link827	TimberWest
San Juan Lens	CWHmm1	48.64597	-124.12801	GIS_ID_Link828	TimberWest
San Juan Lens	CWHmm1	48.64682	-124.1317	GIS_ID_Link829	TimberWest
Robertson Lower	CWHmm2	48.78869	-124.08956	GIS_ID_Link830	TimberWest
Robertson Lower	CWHmm2	48.78862	-124.08933	GIS_ID_Link831	TimberWest
Robertson Lower	CWHmm2	48.78855	-124.08798	GIS_ID_Link832	TimberWest
Robertson Lower	CWHmm2	48.79048	-124.09035	GIS_ID_Link833	TimberWest
Robertson Lower	CWHmm2	48.78861	-124.08885	GIS_ID_Link834	TimberWest
Robertson Lower	CWHmm2	48.79113	-124.09312	GIS_ID_Link835	TimberWest
Robertson Lower	CWHmm2	48.78947	-124.0896	GIS_ID_Link836	TimberWest
Robertson Lower	CWHmm2	48.78876	-124.08975	GIS_ID_Link837	TimberWest
China Alberni CW	CWHxm2	49.19941	-124.71341	GIS_ID_Link838	TimberWest
China Alberni CW	CWHxm2	49.19951	-124.71371	GIS_ID_Link839	TimberWest
China Alberni CW	CWHxm2	49.19953	-124.71379	GIS_ID_Link840	TimberWest
China Alberni CW	CWHxm2	49.19956	-124.7139	GIS_ID_Link841	TimberWest
China Alberni CW	CWHxm2	49.19964	-124.71477	GIS_ID_Link842	TimberWest
San Juan Middle	CWHvm2	48.62712	-124.14959	GIS_ID_Link843	TimberWest
San Juan Middle	CWHvm2	48.6268	-124.14943	GIS_ID_Link844	TimberWest
San Juan Middle	CWHvm2	48.62703	-124.14803	GIS_ID_Link845	TimberWest
San Juan Middle	CWHvm2	48.6251	-124.14763	GIS_ID_Link846	TimberWest
San Juan Middle	CWHvm2	48.6266	-124.15069	GIS_ID_Link847	TimberWest
San Juan Middle	CWHvm2	48.62598	-124.14865	GIS_ID_Link848	TimberWest
San Juan Middle	CWHvm2	48.6261	-124.14727	GIS_ID_Link849	TimberWest
San Juan Middle	CWHvm2	48.62771	-124.14655	GIS_ID_Link850	TimberWest
San Juan Middle	CWHvm2	48.6254	-124.13823	GIS_ID_Link851	TimberWest
San Juan Middle	CWHvm2	48.62561	-124.13792	GIS_ID_Link852	TimberWest
San Juan Middle	CWHvm2	48.62529	-124.13665	GIS_ID_Link853	TimberWest
San Juan Middle	CWHvm2	48.62717	-124.14878	GIS_ID_Link854	TimberWest
San Juan Middle	CWHvm2	48.62667	-124.14663	GIS_ID_Link855	TimberWest
San Juan Middle	CWHvm2	48.62499	-124.13611	GIS_ID_Link856	TimberWest
San Juan Middle	CWHvm2	48.62545	-124.13795	GIS_ID_Link857	TimberWest
San Juan Middle	CWHvm2	48.6271	-124.14956	GIS_ID_Link858	TimberWest
San Juan Middle	CWHvm2	48.62746	-124.14797	GIS_ID_Link859	TimberWest
San Juan Middle	CWHvm2	48.62652	-124.14999	GIS_ID_Link860	TimberWest
San Juan Middle	CWHvm2	48.62621	-124.14949	GIS_ID_Link861	TimberWest
San Juan Middle	CWHvm2	48.6271	-124.14549	GIS_ID_Link862	TimberWest
San Juan Middle	CWHvm2	48.62597	-124.1481	GIS_ID_Link863	TimberWest
San Juan Middle	CWHvm2	48.62551	-124.13771	GIS_ID_Link864	TimberWest

Location (Basin)	Biogeo Zone (BGC_LABEL)	Latitude	Longitude	GIS_ID	Ownership
San Juan Middle	CWHvm2	48.62508	-124.14807	GIS_ID_Link865	TimberWest
San Juan Middle	CWHvm2	48.62703	-124.14802	GIS_ID_Link866	TimberWest
San Juan Middle	CWHvm2	48.62681	-124.14935	GIS_ID_Link867	TimberWest
San Juan Middle	CWHvm2	48.62591	-124.13137	GIS_ID_Link868	TimberWest
San Juan Middle	CWHvm2	48.56328	-124.03487	GIS_ID_Link869	TimberWest
San Juan Middle	MHmm1	48.56214	-124.03406	GIS_ID_Link870	TimberWest
San Juan Middle	CWHvm2	48.54481	-123.97735	GIS_ID_Link871	TimberWest
San Juan Middle	CWHvm2	48.54691	-123.97529	GIS_ID_Link872	TimberWest
San Juan Middle	CWHvm2	48.54781	-123.98352	GIS_ID_Link873	TimberWest
San Juan Middle	CWHvm2	48.54811	-123.98341	GIS_ID_Link874	TimberWest
San Juan Middle	CWHvm2	48.54498	-123.97675	GIS_ID_Link875	TimberWest
San Juan Middle	CWHvm2	48.54584	-123.97639	GIS_ID_Link876	TimberWest
San Juan Middle	CWHvm2	48.54569	-123.9779	GIS_ID_Link877	TimberWest
San Juan Middle	CWHvm2	48.54612	-123.98243	GIS_ID_Link878	TimberWest
San Juan Middle	CWHvm2	48.54549	-123.97745	GIS_ID_Link879	TimberWest
San Juan Middle	CWHvm2	48.5455	-123.97767	GIS_ID_Link880	TimberWest
San Juan Middle	CWHvm2	48.54746	-123.97646	GIS_ID_Link881	TimberWest
San Juan Middle	CWHvm2	48.5487	-123.98375	GIS_ID_Link882	TimberWest
San Juan Middle	CWHvm2	48.54567	-123.97853	GIS_ID_Link883	TimberWest
San Juan Middle	CWHvm2	48.55389	-123.98216	GIS_ID_Link884	TimberWest
San Juan Middle	CWHvm2	48.55653	-123.98402	GIS_ID_Link885	TimberWest
San Juan Middle	CWHvm2	48.54642	-123.97777	GIS_ID_Link886	TimberWest
San Juan Middle	CWHvm2	48.54655	-123.98125	GIS_ID_Link887	TimberWest
San Juan Middle	CWHvm2	48.55251	-123.98223	GIS_ID_Link888	TimberWest
San Juan Middle	CWHvm2	48.54926	-123.97995	GIS_ID_Link889	TimberWest
San Juan Middle	CWHvm2	48.54489	-123.97614	GIS_ID_Link890	TimberWest
San Juan Middle	CWHvm2	48.54237	-123.97819	GIS_ID_Link891	TimberWest
San Juan Middle	MHmm1	48.54025	-123.98026	GIS_ID_Link892	TimberWest
San Juan Middle	MHmm1	48.5405	-123.98037	GIS_ID_Link893	TimberWest
San Juan Middle	MHmm1	48.54071	-123.98077	GIS_ID_Link894	TimberWest
San Juan Middle	CWHvm2	48.55236	-123.98434	GIS_ID_Link895	TimberWest
San Juan Middle	CWHvm2	48.55281	-123.98431	GIS_ID_Link896	TimberWest
San Juan Middle	CWHvm2	48.55346	-123.98412	GIS_ID_Link897	TimberWest
San Juan Middle	CWHvm2	48.55308	-123.98443	GIS_ID_Link898	TimberWest
San Juan Middle	CWHvm2	48.54919	-123.98359	GIS_ID_Link899	TimberWest
San Juan Middle	CWHvm2	48.55146	-123.98369	GIS_ID_Link900	TimberWest
San Juan Middle	CWHvm2	48.55595	-123.98432	GIS_ID_Link901	TimberWest
San Juan Middle	CWHvm2	48.55488	-123.98325	GIS_ID_Link902	TimberWest
San Juan Middle	CWHvm2	48.5478	-123.98174	GIS_ID_Link903	TimberWest
San Juan Middle	CWHvm2	48.54492	-123.97734	GIS_ID_Link904	TimberWest
San Juan Middle	CWHvm2	48.54806	-123.98348	GIS_ID_Link905	TimberWest
San Juan Middle	CWHvm2	48.54736	-123.98311	GIS_ID_Link906	TimberWest
San Juan Middle	CWHvm2	48.5452	-123.97924	GIS_ID_Link907	TimberWest
San Juan Middle	CWHvm2	48.54689	-123.98281	GIS_ID_Link908	TimberWest
San Juan Middle	CWHvm2	48.54577	-123.97661	GIS_ID_Link909	TimberWest
San Juan Middle	CWHvm2	48.55456	-123.9833	GIS_ID_Link910	TimberWest
San Juan Middle	CWHvm2	48.54602	-123.98222	GIS_ID_Link911	TimberWest
San Juan Middle	CWHvm2	48.54858	-123.98284	GIS_ID_Link912	TimberWest
San Juan Middle	CWHvm2	48.55381	-123.98327	GIS_ID_Link913	TimberWest
San Juan Middle	CWHvm2	48.55315	-123.98131	GIS_ID_Link914	TimberWest
San Juan Middle	CWHvm2	48.55148	-123.9816	GIS_ID_Link915	TimberWest

Location (Basin)	Biogeo Zone (BGC_LABEL)	Latitude	Longitude	GIS_ID	Ownership
San Juan Middle	CWHvm2	48.55009	-123.98194	GIS_ID_Link916	TimberWest
San Juan Middle	CWHvm2	48.54609	-123.97856	GIS_ID_Link917	TimberWest
San Juan Middle	CWHvm2	48.54774	-123.97805	GIS_ID_Link918	TimberWest
San Juan Middle	CWHvm2	48.54497	-123.976	GIS_ID_Link919	TimberWest
San Juan Middle	MHmm1	48.54046	-123.98003	GIS_ID_Link920	TimberWest
San Juan Middle	MHmm1	48.54057	-123.97948	GIS_ID_Link921	TimberWest
San Juan Middle	MHmm1	48.5405	-123.98036	GIS_ID_Link922	TimberWest
Jordan Upper	CWHmm2	48.52659	-123.92113	GIS_ID_Link923	TimberWest
Jordan Upper	CWHmm2	48.52549	-123.92226	GIS_ID_Link924	TimberWest
Jordan Upper	CWHmm2	48.5259	-123.92089	GIS_ID_Link925	TimberWest
Jordan Upper	CWHmm2	48.52544	-123.92189	GIS_ID_Link926	TimberWest
Jordan Upper	CWHmm2	48.54211	-123.93765	GIS_ID_Link927	TimberWest
Jordan Upper	CWHmm2	48.54268	-123.94012	GIS_ID_Link928	TimberWest
Jordan Upper	CWHmm2	48.54282	-123.94068	GIS_ID_Link929	TimberWest
Jordan Upper	CWHmm2	48.54285	-123.94388	GIS_ID_Link930	TimberWest
Jordan Upper	CWHmm2	48.54312	-123.94373	GIS_ID_Link931	TimberWest
Jordan Upper	CWHmm2	48.54372	-123.94152	GIS_ID_Link932	TimberWest
Jordan Upper	CWHmm1	48.54338	-123.94368	GIS_ID_Link933	TimberWest
Jordan Upper	CWHmm1	48.54295	-123.94378	GIS_ID_Link934	TimberWest
Jordan Upper	CWHmm2	48.54293	-123.94059	GIS_ID_Link935	TimberWest
San Juan Middle	CWHvm2	48.53676	-124.02246	GIS_ID_Link936	TimberWest
San Juan Middle	CWHvm2	48.53642	-124.02227	GIS_ID_Link937	TimberWest
San Juan Middle	CWHvm2	48.53699	-124.02244	GIS_ID_Link938	TimberWest
San Juan Middle	MHmm1	48.5359	-124.02233	GIS_ID_Link939	TimberWest
San Juan Middle	MHmm1	48.53603	-124.0223	GIS_ID_Link940	TimberWest
San Juan Middle	MHmm1	48.53559	-124.02263	GIS_ID_Link941	TimberWest
San Juan Middle	MHmm1	48.53627	-124.02114	GIS_ID_Link942	TimberWest
San Juan Middle	MHmm1	48.5355	-124.01983	GIS_ID_Link943	TimberWest
San Juan Middle	MHmm1	48.53449	-124.02299	GIS_ID_Link944	TimberWest
San Juan Middle	MHmm1	48.53508	-124.019	GIS_ID_Link945	TimberWest
San Juan Middle	MHmm1	48.5345	-124.02142	GIS_ID_Link946	TimberWest
San Juan Middle	MHmm1	48.53493	-124.01998	GIS_ID_Link947	TimberWest
San Juan Middle	MHmm1	48.53477	-124.02321	GIS_ID_Link948	TimberWest
San Juan Middle	MHmm1	48.53504	-124.0234	GIS_ID_Link949	TimberWest
San Juan Middle	CWHvm2	48.53616	-124.02221	GIS_ID_Link950	TimberWest
San Juan Middle	CWHvm2	48.53718	-124.02226	GIS_ID_Link951	TimberWest
San Juan Middle	MHmm1	48.5344	-124.01967	GIS_ID_Link952	TimberWest
San Juan Middle	MHmm1	48.53606	-124.0223	GIS_ID_Link953	TimberWest
San Juan Middle	MHmm1	48.53554	-124.02273	GIS_ID_Link954	TimberWest
San Juan Middle	MHmm1	48.53586	-124.02244	GIS_ID_Link955	TimberWest
San Juan Middle	MHmm1	48.53478	-124.02308	GIS_ID_Link956	TimberWest
San Juan Middle	MHmm1	48.53543	-124.02014	GIS_ID_Link957	TimberWest
San Juan Lens	CWHmm1	48.66847	-124.17112	GIS_ID_Link958	TimberWest
China Alberni CW	CWHmm2	49.15887	-124.69446	GIS_ID_Link959	TimberWest
China Alberni CW	CWHmm2	49.15519	-124.69698	GIS_ID_Link960	TimberWest
China Alberni CW	CWHmm2	49.15445	-124.69684	GIS_ID_Link961	TimberWest
Muir	CWHmm2	48.48861	-123.8508	GIS_ID_Link962	TimberWest
Cowichan Hill 60	CWHmm2	48.85215	-124.04401	GIS_ID_Link963	TimberWest
Cowichan Hill 60	CWHxm2	48.84764	-124.03762	GIS_ID_Link964	TimberWest
Cowichan Hill 60	CWHxm2	48.85005	-124.04112	GIS_ID_Link965	TimberWest
Cowichan Hill 60	CWHxm2	48.85081	-124.03726	GIS_ID_Link966	TimberWest

Location (Basin)	Biogeo Zone (BGC_LABEL)	Latitude	Longitude	GIS_ID	Ownership
Cowichan Hill 60	CWHxm2	48.85057	-124.03661	GIS_ID_Link967	TimberWest
Cowichan Hill 60	CWHxm2	48.8477	-124.03771	GIS_ID_Link968	TimberWest
Cowichan Hill 60	CWHxm2	48.84723	-124.03833	GIS_ID_Link969	TimberWest
Cowichan Hill 60	CWHxm2	48.85223	-124.03895	GIS_ID_Link970	TimberWest
Cowichan Hill 60	CWHxm2	48.84867	-124.03796	GIS_ID_Link971	TimberWest
Cowichan Lake	CWHxm2	48.90518	-124.27442	GIS_ID_Link972	TimberWest
Cowichan Lake	CWHxm2	48.90395	-124.27337	GIS_ID_Link973	TimberWest
Cowichan Lake	CWHxm2	48.90501	-124.27652	GIS_ID_Link974	TimberWest
Cowichan Lake	CWHmm2	48.90643	-124.2736	GIS_ID_Link975	TimberWest
Cowichan Lake	CWHxm2	48.90494	-124.27312	GIS_ID_Link976	TimberWest
Puntledge Browns CW	CWHxm2	49.68041	-125.15676	GIS_ID_Link977	TimberWest
Puntledge Browns CW	CWHxm2	49.68098	-125.15047	GIS_ID_Link978	TimberWest
Puntledge Browns CW	CWHxm2	49.68107	-125.14974	GIS_ID_Link979	TimberWest
Youbou CW	CWHmm2	48.87884	-124.18583	GIS_ID_Link980	TimberWest
Youbou CW	CWHmm2	48.87979	-124.19	GIS_ID_Link981	TimberWest
Youbou CW	CWHmm2	48.87994	-124.18608	GIS_ID_Link982	TimberWest
Youbou CW	CWHxm2	48.88156	-124.19778	GIS_ID_Link983	TimberWest
Youbou CW	CWHxm2	48.87992	-124.19605	GIS_ID_Link984	TimberWest
Youbou CW	CWHxm2	48.8813	-124.1977	GIS_ID_Link985	TimberWest
Jordan Upper	CWHmm2	48.52137	-123.85846	GIS_ID_Link986	TimberWest
Banon Creek CW	MHmm1	48.90522	-123.84391	GIS_ID_Link987	TimberWest
Banon Creek CW	MHmm1	48.90531	-123.84361	GIS_ID_Link988	TimberWest
Beaufort Central	CWHxm2	49.36664	-124.8994	GIS_ID_Link989	TimberWest
Beaufort Central	CWHxm2	49.36693	-124.89813	GIS_ID_Link990	TimberWest
Shaw	CWHmm2	48.99708	-124.44542	GIS_ID_Link991	TimberWest
Shaw	CWHmm2	49.00568	-124.45161	GIS_ID_Link992	TimberWest
Shaw	CWHmm2	48.9962	-124.44072	GIS_ID_Link993	TimberWest
Shaw	CWHmm2	48.99799	-124.44366	GIS_ID_Link994	TimberWest
Shaw	CWHmm2	49.00243	-124.44568	GIS_ID_Link995	TimberWest
Shaw	CWHmm2	49.00442	-124.44782	GIS_ID_Link996	TimberWest
Shaw	CWHmm2	49.00368	-124.44821	GIS_ID_Link997	TimberWest
Shaw	CWHmm2	48.99815	-124.44437	GIS_ID_Link998	TimberWest
Shaw	CWHmm2	48.99682	-124.44507	GIS_ID_Link999	TimberWest
Shaw	CWHmm2	48.99692	-124.44533	GIS_ID_Link1000	TimberWest
Shaw	CWHmm2	49.00463	-124.49089	GIS_ID_Link1001	TimberWest
Shaw	CWHmm2	49.00603	-124.48532	GIS_ID_Link1002	TimberWest
Shaw	CWHmm2	49.00405	-124.48746	GIS_ID_Link1003	TimberWest
Shaw	CWHmm2	49.00603	-124.48439	GIS_ID_Link1004	TimberWest
Shaw	CWHmm2	49.00519	-124.48501	GIS_ID_Link1005	TimberWest
Nile Creek CW	CWHxm2	49.38999	-124.73391	GIS_ID_Link1006	TimberWest
Nile Creek CW	CWHxm2	49.39022	-124.73391	GIS_ID_Link1007	TimberWest
Nile Creek CW	CWHxm2	49.3858	-124.73393	GIS_ID_Link1008	TimberWest
Nile Creek CW	CWHxm2	49.39033	-124.73376	GIS_ID_Link1009	TimberWest
Nile Creek CW	CWHxm2	49.38974	-124.73391	GIS_ID_Link1010	TimberWest
Nile Creek CW	CWHxm2	49.3901	-124.73391	GIS_ID_Link1011	TimberWest
Sooke River	CWHxm2	48.47821	-123.76836	GIS_ID_Link1012	TimberWest
Sooke River	CWHxm2	48.47821	-123.76935	GIS_ID_Link1013	TimberWest
Sooke River	CWHxm2	48.47824	-123.76853	GIS_ID_Link1014	TimberWest
San Juan Lens	CWHxm2	48.67613	-124.1332	GIS_ID_Link1015	TimberWest
San Juan Fleet	CWHmm1	48.6188	-124.06041	GIS_ID_Link1016	TimberWest
San Juan Fleet	CWHmm1	48.62085	-124.06502	GIS_ID_Link1017	TimberWest

Location (Basin)	Biogeo Zone (BGC_LABEL)	Latitude	Longitude	GIS_ID	Ownership
San Juan Fleet	CWHmm1	48.62156	-124.06242	GIS_ID_Link1018	TimberWest
San Juan Fleet	CWHmm1	48.61953	-124.06049	GIS_ID_Link1019	TimberWest
San Juan Fleet	CWHmm1	48.65612	-124.05777	GIS_ID_Link1020	TimberWest
San Juan Fleet	CWHmm1	48.65671	-124.05846	GIS_ID_Link1021	TimberWest
San Juan Fleet	CWHmm1	48.65428	-124.06099	GIS_ID_Link1022	TimberWest
San Juan Fleet	CWHmm1	48.65501	-124.05908	GIS_ID_Link1023	TimberWest
San Juan Fleet	CWHmm1	48.65132	-124.06372	GIS_ID_Link1024	TimberWest
San Juan Fleet	CWHmm1	48.65183	-124.06267	GIS_ID_Link1025	TimberWest
San Juan Fleet	CWHmm1	48.65541	-124.05906	GIS_ID_Link1026	TimberWest
San Juan Fleet	CWHmm1	48.65251	-124.06171	GIS_ID_Link1027	TimberWest
San Juan Fleet	CWHmm1	48.65403	-124.06041	GIS_ID_Link1028	TimberWest
San Juan Fleet	CWHmm1	48.65606	-124.05917	GIS_ID_Link1029	TimberWest
San Juan Fleet	CWHmm1	48.65063	-124.06468	GIS_ID_Link1030	TimberWest
San Juan Fleet	CWHmm1	48.65094	-124.06424	GIS_ID_Link1031	TimberWest
San Juan Fleet	CWHmm1	48.65656	-124.0575	GIS_ID_Link1032	TimberWest
San Juan Fleet	CWHmm1	48.65168	-124.06353	GIS_ID_Link1033	TimberWest
San Juan Fleet	CWHmm1	48.65471	-124.06072	GIS_ID_Link1034	TimberWest
San Juan Fleet	CWHmm1	48.65486	-124.06044	GIS_ID_Link1035	TimberWest
San Juan Fleet	CWHmm1	48.65367	-124.06136	GIS_ID_Link1036	TimberWest
San Juan Fleet	CWHmm1	48.6566	-124.05896	GIS_ID_Link1037	TimberWest
San Juan Fleet	CWHmm1	48.65154	-124.06382	GIS_ID_Link1038	TimberWest
San Juan Fleet	CWHmm1	48.65662	-124.05749	GIS_ID_Link1039	TimberWest
San Juan Fleet	CWHmm1	48.65641	-124.05757	GIS_ID_Link1040	TimberWest
San Juan Fleet	CWHmm1	48.65667	-124.05866	GIS_ID_Link1041	TimberWest
San Juan Fleet	CWHmm1	48.65635	-124.05914	GIS_ID_Link1042	TimberWest
San Juan Fleet	CWHmm1	48.6535	-124.06163	GIS_ID_Link1043	TimberWest
San Juan Fleet	CWHmm1	48.65111	-124.06426	GIS_ID_Link1044	TimberWest
San Juan Fleet	CWHmm1	48.65507	-124.05938	GIS_ID_Link1045	TimberWest
San Juan Fleet	CWHmm1	48.65155	-124.06323	GIS_ID_Link1046	TimberWest
San Juan Fleet	CWHmm1	48.65454	-124.06036	GIS_ID_Link1047	TimberWest
San Juan Fleet	CWHmm1	48.6521	-124.06218	GIS_ID_Link1048	TimberWest
San Juan Fleet	CWHmm1	48.65495	-124.05919	GIS_ID_Link1049	TimberWest
San Juan Fleet	CWHmm1	48.65508	-124.05906	GIS_ID_Link1050	TimberWest
San Juan Fleet	CWHmm1	48.65425	-124.0609	GIS_ID_Link1051	TimberWest
San Juan Fleet	CWHmm1	48.65305	-124.06135	GIS_ID_Link1052	TimberWest
San Juan Fleet	CWHmm1	48.65571	-124.05895	GIS_ID_Link1053	TimberWest
San Juan Fleet	CWHmm1	48.65071	-124.06457	GIS_ID_Link1054	TimberWest
San Juan Fleet	CWHmm1	48.66854	-124.05064	GIS_ID_Link1055	TimberWest
San Juan Fleet	CWHmm1	48.6739	-124.04776	GIS_ID_Link1056	TimberWest
San Juan Fleet	CWHmm1	48.67207	-124.0486	GIS_ID_Link1057	TimberWest
San Juan Fleet	CWHmm1	48.66699	-124.04973	GIS_ID_Link1058	TimberWest
San Juan Fleet	CWHmm1	48.669	-124.04978	GIS_ID_Link1059	TimberWest
San Juan Fleet	CWHmm1	48.66776	-124.05109	GIS_ID_Link1060	TimberWest
San Juan Fleet	CWHmm1	48.66642	-124.04948	GIS_ID_Link1061	TimberWest
San Juan Fleet	CWHmm1	48.67003	-124.04925	GIS_ID_Link1062	TimberWest
San Juan Fleet	CWHmm1	48.66831	-124.05096	GIS_ID_Link1063	TimberWest
San Juan Fleet	CWHmm1	48.67307	-124.04831	GIS_ID_Link1064	TimberWest
San Juan Fleet	CWHmm1	48.67126	-124.04882	GIS_ID_Link1065	TimberWest
San Juan Fleet	CWHmm1	48.66519	-124.04982	GIS_ID_Link1066	TimberWest
San Juan Fleet	CWHmm1	48.66346	-124.05097	GIS_ID_Link1067	TimberWest
San Juan Fleet	CWHmm1	48.66579	-124.05084	GIS_ID_Link1068	TimberWest

Location (Basin)	Biogeo Zone (BGC_LABEL)	Latitude	Longitude	GIS_ID	Ownership
San Juan Fleet	CWHmm1	48.66432	-124.05049	GIS_ID_Link1069	TimberWest
San Juan Fleet	CWHmm1	48.66397	-124.05062	GIS_ID_Link1070	TimberWest
San Juan Fleet	CWHmm1	48.66763	-124.05007	GIS_ID_Link1071	TimberWest
San Juan Fleet	CWHmm1	48.66515	-124.05095	GIS_ID_Link1072	TimberWest
San Juan Fleet	CWHmm1	48.66635	-124.05051	GIS_ID_Link1073	TimberWest
San Juan Fleet	CWHmm1	48.66869	-124.04955	GIS_ID_Link1074	TimberWest
San Juan Fleet	CWHmm1	48.66714	-124.05053	GIS_ID_Link1075	TimberWest
San Juan Fleet	CWHmm1	48.66735	-124.05106	GIS_ID_Link1076	TimberWest
San Juan Fleet	CWHmm1	48.66697	-124.05072	GIS_ID_Link1077	TimberWest
San Juan Fleet	CWHmm1	48.6658	-124.0494	GIS_ID_Link1078	TimberWest
San Juan Fleet	CWHmm1	48.67374	-124.04789	GIS_ID_Link1079	TimberWest
San Juan Fleet	CWHmm1	48.6671	-124.04982	GIS_ID_Link1080	TimberWest
San Juan Fleet	CWHmm1	48.66933	-124.04963	GIS_ID_Link1081	TimberWest
San Juan Fleet	CWHmm1	48.67195	-124.04861	GIS_ID_Link1082	TimberWest
San Juan Fleet	CWHmm1	48.6646	-124.05013	GIS_ID_Link1083	TimberWest
San Juan Fleet	CWHmm1	48.66689	-124.0497	GIS_ID_Link1084	TimberWest
San Juan Fleet	CWHmm1	48.67063	-124.04905	GIS_ID_Link1085	TimberWest
San Juan Fleet	CWHmm1	48.66799	-124.05106	GIS_ID_Link1086	TimberWest
San Juan Fleet	CWHmm1	48.6636	-124.05094	GIS_ID_Link1087	TimberWest
San Juan Fleet	CWHmm1	48.6642	-124.05053	GIS_ID_Link1088	TimberWest
San Juan Fleet	CWHmm1	48.66576	-124.05077	GIS_ID_Link1089	TimberWest
Quinsam River	CWHxm2	49.88207	-125.57927	GIS_ID_Link1090	TimberWest
Quinsam River	CWHxm2	49.88401	-125.57934	GIS_ID_Link1091	TimberWest
Quinsam River	CWHxm2	49.88321	-125.57931	GIS_ID_Link1092	TimberWest
Quinsam River	CWHxm2	49.8825	-125.57899	GIS_ID_Link1093	TimberWest
Quinsam River	CWHxm2	49.88227	-125.5794	GIS_ID_Link1094	TimberWest
Quinsam River	CWHxm2	49.88383	-125.57941	GIS_ID_Link1095	TimberWest
Sooke River	CWHxm2	48.49198	-123.75433	GIS_ID_Link1096	TimberWest
Sooke River	CWHxm2	48.48827	-123.74779	GIS_ID_Link1097	TimberWest
Sooke River	CWHxm2	48.48834	-123.74918	GIS_ID_Link1098	TimberWest
Sooke River	CWHxm2	48.48722	-123.74853	GIS_ID_Link1099	TimberWest
Sooke River	CWHxm2	48.48731	-123.74812	GIS_ID_Link1100	TimberWest
Sooke River	CWHxm2	48.48766	-123.7478	GIS_ID_Link1101	TimberWest
Sooke River	CWHxm2	48.48725	-123.74915	GIS_ID_Link1102	TimberWest
Sooke River	CWHxm2	48.48736	-123.74866	GIS_ID_Link1103	TimberWest
Sooke River	CWHxm2	48.4875	-123.74799	GIS_ID_Link1104	TimberWest
San Juan Lens	CWHmm1	48.64994	-124.15287	GIS_ID_Link1105	TimberWest
Mckay	CWHmm2	48.9163	-124.29053	GIS_ID_Link1106	TimberWest
Mckay	CWHmm2	48.91924	-124.28425	GIS_ID_Link1107	TimberWest
Mckay	CWHmm2	48.92036	-124.28715	GIS_ID_Link1108	TimberWest
Mckay	CWHmm2	48.91763	-124.28756	GIS_ID_Link1109	TimberWest
Mckay	MHmm1	48.91949	-124.28485	GIS_ID_Link1110	TimberWest
Mckay	CWHmm2	48.91991	-124.28736	GIS_ID_Link1111	TimberWest
Mckay	MHmm1	48.91928	-124.28432	GIS_ID_Link1112	TimberWest
Mckay	MHmm1	48.91951	-124.28564	GIS_ID_Link1113	TimberWest
Big Qualicum Upper	CWHxm2	49.33782	-124.80004	GIS_ID_Link1114	TimberWest
Cottonwood	CWHmm2	48.9544	-124.26891	GIS_ID_Link1115	TimberWest
Sooke River	CWHxm2	48.44389	-123.7549	GIS_ID_Link1116	TimberWest
Sooke River	CWHxm2	48.44431	-123.7563	GIS_ID_Link1117	TimberWest
Sooke River	CWHxm2	48.44361	-123.75575	GIS_ID_Link1118	TimberWest
Sooke River	CWHxm2	48.44285	-123.75612	GIS_ID_Link1119	TimberWest

Location (Basin)	Biogeo Zone (BGC_LABEL)	Latitude	Longitude	GIS_ID	Ownership
San Juan Lens	CWHmm1	48.66178	-124.12458	GIS_ID_Link1120	TimberWest
San Juan Lens	CWHmm1	48.66235	-124.12442	GIS_ID_Link1121	TimberWest
San Juan Lens	CWHmm1	48.66178	-124.12474	GIS_ID_Link1122	TimberWest
San Juan Lens	CWHmm1	48.66252	-124.12469	GIS_ID_Link1123	TimberWest
San Juan Lens	CWHmm1	48.66236	-124.1232	GIS_ID_Link1124	TimberWest
San Juan Lens	CWHmm1	48.66085	-124.12268	GIS_ID_Link1125	TimberWest
Sooke River	CWHxm2	48.51079	-123.74662	GIS_ID_Link1126	TimberWest
Sooke River	CWHxm2	48.50803	-123.74847	GIS_ID_Link1127	TimberWest
Sooke River	CWHxm2	48.50607	-123.74848	GIS_ID_Link1128	TimberWest
Sooke River	CWHxm2	48.50596	-123.74791	GIS_ID_Link1129	TimberWest
Sooke River	CWHxm2	48.50939	-123.7476	GIS_ID_Link1130	TimberWest
Sooke River	CWHxm2	48.51018	-123.74889	GIS_ID_Link1131	TimberWest
Sooke River	CWHxm2	48.50752	-123.74746	GIS_ID_Link1132	TimberWest
Sooke River	CWHxm2	48.50602	-123.74819	GIS_ID_Link1133	TimberWest
Sooke River	CWHxm2	48.51021	-123.74823	GIS_ID_Link1134	TimberWest
Sooke River	CWHxm2	48.50793	-123.74781	GIS_ID_Link1135	TimberWest
Sooke River	CWHxm2	48.50894	-123.74754	GIS_ID_Link1136	TimberWest
Sooke River	CWHxm2	48.50667	-123.74728	GIS_ID_Link1137	TimberWest
Nanaimo North	CWHxm2	49.17366	-124.22539	GIS_ID_Link1138	TimberWest
Englishman South CW	CWHxm2	49.18525	-124.23799	GIS_ID_Link1139	TimberWest
Tsolum Rural	CWHxm2	49.77527	-125.18725	GIS_ID_Link1140	TimberWest
Tsolum Rural	CWHxm2	49.77651	-125.18663	GIS_ID_Link1141	TimberWest
Tsolum Rural	CWHxm2	49.77651	-125.18792	GIS_ID_Link1142	TimberWest
Tsolum Rural	CWHxm2	49.77685	-125.18777	GIS_ID_Link1143	TimberWest
Tsolum Rural	CWHxm2	49.77705	-125.18826	GIS_ID_Link1144	TimberWest
Tsolum Rural	CWHxm2	49.7767	-125.18854	GIS_ID_Link1145	TimberWest
Tsolum Rural	CWHxm2	49.77598	-125.18665	GIS_ID_Link1146	TimberWest
Tsolum Rural	CWHxm2	49.77637	-125.18718	GIS_ID_Link1147	TimberWest
Tsolum Rural	CWHxm2	49.77453	-125.18647	GIS_ID_Link1148	TimberWest
Tsolum Rural	CWHxm2	49.77431	-125.18688	GIS_ID_Link1149	TimberWest
Tsolum Rural	CWHxm2	49.77497	-125.18666	GIS_ID_Link1150	TimberWest
Tsolum Rural	CWHxm2	49.77348	-125.18537	GIS_ID_Link1151	TimberWest
Tsolum Rural	CWHxm2	49.77693	-125.18756	GIS_ID_Link1152	TimberWest
Tsolum Rural	CWHxm2	49.77683	-125.18722	GIS_ID_Link1153	TimberWest
Tsolum Rural	CWHxm2	49.77692	-125.1876	GIS_ID_Link1154	TimberWest
Tsolum Rural	CWHxm2	49.77659	-125.18714	GIS_ID_Link1155	TimberWest
Tsolum Rural	CWHxm2	49.77384	-125.18439	GIS_ID_Link1156	TimberWest
Tsolum Rural	CWHxm2	49.77745	-125.18369	GIS_ID_Link1157	TimberWest
Tsolum Rural	CWHxm2	49.77669	-125.18468	GIS_ID_Link1158	TimberWest
Tsolum Rural	CWHxm2	49.77422	-125.18171	GIS_ID_Link1159	TimberWest
Tsolum Rural	CWHxm2	49.77758	-125.18383	GIS_ID_Link1160	TimberWest
Tsolum Rural	CWHxm2	49.77546	-125.18539	GIS_ID_Link1161	TimberWest
Tsolum Rural	CWHxm2	49.77144	-125.18399	GIS_ID_Link1162	TimberWest
Tsolum Rural	CWHxm2	49.7724	-125.18427	GIS_ID_Link1163	TimberWest
Tsolum Rural	CWHxm2	49.7753	-125.18578	GIS_ID_Link1164	TimberWest
Tsolum Rural	CWHxm2	49.77151	-125.18367	GIS_ID_Link1165	TimberWest
Tsolum Rural	CWHxm2	49.77197	-125.18364	GIS_ID_Link1166	TimberWest
Tsolum Rural	CWHxm2	49.76831	-125.18261	GIS_ID_Link1167	TimberWest
Tsolum Rural	CWHxm2	49.77635	-125.18636	GIS_ID_Link1168	TimberWest
Tsolum Rural	CWHxm2	49.77437	-125.18462	GIS_ID_Link1169	TimberWest
Tsolum Rural	CWHxm2	49.7754	-125.18409	GIS_ID_Link1170	TimberWest

Location (Basin)	Biogeo Zone (BGC_LABEL)	Latitude	Longitude	GIS_ID	Ownership
Tsolum Rural	CWHxm2	49.7734	-125.18418	GIS_ID_Link1171	TimberWest
Tsolum Rural	CWHxm2	49.77124	-125.18393	GIS_ID_Link1172	TimberWest
Tsolum Rural	CWHxm2	49.77693	-125.18662	GIS_ID_Link1173	TimberWest
Tsolum Rural	CWHxm2	49.77192	-125.18315	GIS_ID_Link1174	TimberWest
Tsolum Rural	CWHxm2	49.77125	-125.18342	GIS_ID_Link1175	TimberWest
Tsolum Rural	CWHxm2	49.7696	-125.18301	GIS_ID_Link1176	TimberWest
Tsolum Rural	CWHxm2	49.77002	-125.18321	GIS_ID_Link1177	TimberWest
Tsolum Rural	CWHxm2	49.774	-125.18417	GIS_ID_Link1178	TimberWest
Tsolum Rural	CWHxm2	49.77628	-125.18785	GIS_ID_Link1179	TimberWest
Tsolum Rural	CWHxm2	49.77466	-125.18689	GIS_ID_Link1180	TimberWest
Tsolum Rural	CWHxm2	49.77521	-125.18712	GIS_ID_Link1181	TimberWest
Tsolum Rural	CWHxm2	49.77466	-125.1862	GIS_ID_Link1182	TimberWest
Tsolum Rural	CWHxm2	49.77455	-125.18593	GIS_ID_Link1183	TimberWest
Tsolum Rural	CWHxm2	49.77619	-125.1869	GIS_ID_Link1184	TimberWest
Tsolum Rural	CWHxm2	49.77683	-125.18823	GIS_ID_Link1185	TimberWest
Tsolum Rural	CWHxm2	49.77449	-125.18643	GIS_ID_Link1186	TimberWest
Tsolum Rural	CWHxm2	49.7746	-125.18648	GIS_ID_Link1187	TimberWest
Tsolum Rural	CWHxm2	49.77512	-125.18687	GIS_ID_Link1188	TimberWest
Tsolum Rural	CWHxm2	49.7738	-125.18569	GIS_ID_Link1189	TimberWest
Tsolum Rural	CWHxm2	49.77693	-125.18747	GIS_ID_Link1190	TimberWest
Tsolum Rural	CWHxm2	49.77668	-125.18751	GIS_ID_Link1191	TimberWest
Tsolum Rural	CWHxm2	49.7716	-125.18398	GIS_ID_Link1192	TimberWest
Tsolum Rural	CWHxm2	49.77166	-125.1836	GIS_ID_Link1193	TimberWest
Tsolum Rural	CWHxm2	49.76965	-125.18334	GIS_ID_Link1194	TimberWest
Tsolum Rural	CWHxm2	49.77173	-125.18314	GIS_ID_Link1195	TimberWest
Tsolum Rural	CWHxm2	49.77042	-125.18328	GIS_ID_Link1196	TimberWest
Tsolum Rural	CWHxm2	49.77084	-125.1833	GIS_ID_Link1197	TimberWest
Tsolum Rural	CWHxm2	49.76973	-125.18371	GIS_ID_Link1198	TimberWest
Tsolum Rural	CWHxm2	49.77236	-125.1851	GIS_ID_Link1199	TimberWest
Tsolum Rural	CWHxm2	49.77326	-125.18601	GIS_ID_Link1200	TimberWest
Tsolum Rural	CWHxm2	49.77178	-125.18462	GIS_ID_Link1201	TimberWest
Tsolum Rural	CWHxm2	49.77114	-125.18411	GIS_ID_Link1202	TimberWest
Tsolum Rural	CWHxm2	49.76858	-125.18357	GIS_ID_Link1203	TimberWest
Tsolum Rural	CWHxm2	49.76959	-125.18377	GIS_ID_Link1204	TimberWest
Tsolum Rural	CWHxm2	49.7698	-125.18379	GIS_ID_Link1205	TimberWest
Englishman South CW	CWHxm2	49.18719	-124.24102	GIS_ID_Link1206	TimberWest
Gordon Upper	MHmm1	48.79257	-124.34697	GIS_ID_Link1207	TimberWest
Nanaimo North	CWHxm2	49.17081	-124.22202	GIS_ID_Link1208	TimberWest
Gordon Upper	CWHmm2	48.80055	-124.33007	GIS_ID_Link1209	TimberWest
Gordon Upper	CWHmm2	48.80161	-124.33278	GIS_ID_Link1210	TimberWest
Gordon Upper	CWHmm2	48.80284	-124.3313	GIS_ID_Link1211	TimberWest
Englishman South CW	CWHxm2	49.17994	-124.23152	GIS_ID_Link1212	TimberWest
Nanaimo North	CWHxm2	49.17589	-124.22872	GIS_ID_Link1213	TimberWest
Nanaimo North	CWHxm2	49.17449	-124.22375	GIS_ID_Link1214	TimberWest
Big Qualicum Upper	CWHmm2	49.39203	-124.8434	GIS_ID_Link1215	TimberWest
Big Qualicum Upper	CWHmm2	49.39192	-124.8422	GIS_ID_Link1216	TimberWest
Big Qualicum Upper	CWHmm2	49.39253	-124.84369	GIS_ID_Link1217	TimberWest
Big Qualicum Upper	CWHmm2	49.39253	-124.84164	GIS_ID_Link1218	TimberWest
Big Qualicum Upper	CWHmm2	49.39203	-124.84295	GIS_ID_Link1219	TimberWest
Big Qualicum Upper	CWHmm2	49.39241	-124.84281	GIS_ID_Link1220	TimberWest
Nanaimo North	CWHxm2	49.16577	-124.21545	GIS_ID_Link1221	TimberWest

Location (Basin)	Biogeo Zone (BGC_LABEL)	Latitude	Longitude	GIS_ID	Ownership
Englishman South CW	CWHmm2	49.18196	-124.2281	GIS_ID_Link1222	TimberWest
Englishman South CW	CWHxm2	49.18381	-124.23221	GIS_ID_Link1223	TimberWest
Nanaimo North	CWHxm2	49.16744	-124.21656	GIS_ID_Link1224	TimberWest
Bonell Creek CW	CWHmm2	49.18851	-124.22565	GIS_ID_Link1225	TimberWest
Beaufort Kitsuksis	CWHxm2	49.33107	-124.81779	GIS_ID_Link1226	TimberWest
Beaufort Kitsuksis	CWHxm2	49.33249	-124.8202	GIS_ID_Link1227	TimberWest
Big Qualicum Upper	CWHxm2	49.33064	-124.81309	GIS_ID_Link1228	TimberWest
Bonell Creek CW	CWHmm2	49.18777	-124.23107	GIS_ID_Link1229	TimberWest
Englishman South CW	CWHxm2	49.19287	-124.24004	GIS_ID_Link1230	TimberWest
Bonell Creek CW	CWHxm2	49.17534	-124.22146	GIS_ID_Link1231	TimberWest
Bonell Creek CW	CWHmm2	49.18498	-124.22686	GIS_ID_Link1232	TimberWest
San Juan Lens	CWHxm2	48.69075	-124.15048	GIS_ID_Link1233	TimberWest
Trent Upper	MHmm1	49.56164	-125.10265	GIS_ID_Link1234	TimberWest
Trent Upper	MHmm1	49.5635	-125.10059	GIS_ID_Link1235	TimberWest
Trent Upper	MHmm1	49.56078	-125.10483	GIS_ID_Link1236	TimberWest
Koksilah Lower	CWHxm2	48.61478	-123.78158	GIS_ID_Link1237	TimberWest
Koksilah Lower	CWHxm2	48.60731	-123.76477	GIS_ID_Link1238	TimberWest
Koksilah Lower	CWHxm2	48.61685	-123.78314	GIS_ID_Link1239	TimberWest
Koksilah Lower	CWHxm2	48.61649	-123.78516	GIS_ID_Link1240	TimberWest
Koksilah Lower	CWHxm2	48.61716	-123.78384	GIS_ID_Link1241	TimberWest
Koksilah Lower	CWHxm2	48.61745	-123.78482	GIS_ID_Link1242	TimberWest
Sooke River	CWHxm2	48.47127	-123.73846	GIS_ID_Link1243	TimberWest
Sooke River	CWHxm2	48.47035	-123.73821	GIS_ID_Link1244	TimberWest
Sooke River	CWHxm2	48.47041	-123.73931	GIS_ID_Link1245	TimberWest
Koksilah Lower	CWHmm2	48.61524	-123.78569	GIS_ID_Link1246	TimberWest
Robertson Lower	MHmm1	48.75932	-124.05534	GIS_ID_Link1247	TimberWest
Robertson Lower	MHmm1	48.75888	-124.05096	GIS_ID_Link1248	TimberWest
Robertson Lower	MHmm1	48.76001	-124.05489	GIS_ID_Link1249	TimberWest
Robertson Lower	MHmm1	48.75887	-124.05042	GIS_ID_Link1250	TimberWest
Gordon Upper	CWHmm2	48.81946	-124.36178	GIS_ID_Link1251	TimberWest
Gordon Upper	CWHmm2	48.81977	-124.36145	GIS_ID_Link1252	TimberWest
Gordon Upper	CWHmm2	48.81927	-124.36109	GIS_ID_Link1253	TimberWest
Gordon Upper	CWHmm2	48.81959	-124.36132	GIS_ID_Link1254	TimberWest
Shaw	CWHmm2	48.97941	-124.3934	GIS_ID_Link1255	TimberWest
Gordon Upper	CWHmm2	48.78629	-124.35157	GIS_ID_Link1256	TimberWest
Gordon Upper	CWHmm2	48.80981	-124.3319	GIS_ID_Link1257	TimberWest
Nanaimo North	CWHxm2	49.13297	-124.12757	GIS_ID_Link1258	TimberWest
Quinsam River	CWHxm2	49.91179	-125.55887	GIS_ID_Link1259	TimberWest
Quinsam River	CWHxm2	49.91158	-125.55889	GIS_ID_Link1260	TimberWest
Quinsam River	CWHxm2	49.9117	-125.55889	GIS_ID_Link1261	TimberWest
Shaw	CWHmm2	48.93498	-124.3775	GIS_ID_Link1262	TimberWest
Shaw	CWHmm2	48.93527	-124.3787	GIS_ID_Link1263	TimberWest
Shaw	CWHmm2	48.93561	-124.37842	GIS_ID_Link1264	TimberWest
San Juan Lens	CWHmm1	48.66477	-124.16305	GIS_ID_Link1265	TimberWest
San Juan Lens	CWHmm1	48.66439	-124.16065	GIS_ID_Link1266	TimberWest
San Juan Lens	CWHmm1	48.66555	-124.15961	GIS_ID_Link1267	TimberWest
San Juan Lens	CWHmm1	48.66492	-124.16489	GIS_ID_Link1268	TimberWest
San Juan Lens	CWHmm1	48.66452	-124.15988	GIS_ID_Link1269	TimberWest
San Juan Lens	CWHmm1	48.6645	-124.16121	GIS_ID_Link1270	TimberWest
Gordon Upper	CWHmm2	48.805	-124.3463	GIS_ID_Link1271	TimberWest
Gordon Upper	CWHmm2	48.80568	-124.34797	GIS_ID_Link1272	TimberWest

Location (Basin)	Biogeo Zone (BGC_LABEL)	Latitude	Longitude	GIS_ID	Ownership
San Juan Upper	CWHmm1	48.61459	-123.97968	GIS_ID_Link1273	TimberWest
San Juan Upper	CWHmm1	48.61383	-123.98069	GIS_ID_Link1274	TimberWest
Gordon Upper	CWHmm1	48.81797	-124.35771	GIS_ID_Link1275	TimberWest
San Juan Upper	CWHmm1	48.61019	-123.98203	GIS_ID_Link1276	TimberWest
San Juan Upper	CWHmm1	48.6108	-123.98104	GIS_ID_Link1277	TimberWest
San Juan Upper	CWHmm1	48.61055	-123.98029	GIS_ID_Link1278	TimberWest
San Juan Upper	CWHmm1	48.61026	-123.98193	GIS_ID_Link1279	TimberWest
San Juan Upper	CWHmm1	48.61232	-123.98191	GIS_ID_Link1280	TimberWest
San Juan Upper	CWHmm1	48.61537	-123.98152	GIS_ID_Link1281	TimberWest
San Juan Upper	CWHmm1	48.61553	-123.98546	GIS_ID_Link1282	TimberWest
San Juan Upper	CWHmm2	48.61553	-123.98878	GIS_ID_Link1283	TimberWest
San Juan Upper	CWHmm1	48.61451	-123.98592	GIS_ID_Link1284	TimberWest
Nanaimo North	CWHxm2	49.13434	-124.12791	GIS_ID_Link1285	TimberWest
Robertson Lower	MHmm1	48.75852	-124.05815	GIS_ID_Link1286	TimberWest
Robertson Lower	MHmm1	48.75798	-124.05913	GIS_ID_Link1287	TimberWest
Robertson Lower	MHmm1	48.75814	-124.05954	GIS_ID_Link1288	TimberWest
Robertson Lower	MHmm1	48.75867	-124.05886	GIS_ID_Link1289	TimberWest
Chemainus Residual	CWHmm2	48.89033	-123.81186	GIS_ID_Link1290	TimberWest
Chemainus Residual	CWHmm2	48.89036	-123.81215	GIS_ID_Link1291	TimberWest
Chemainus Residual	CWHmm2	48.89153	-123.81118	GIS_ID_Link1292	TimberWest
Chemainus Residual	CWHxm2	48.88935	-123.81065	GIS_ID_Link1293	TimberWest
Chemainus Residual	CWHxm2	48.89002	-123.81049	GIS_ID_Link1294	TimberWest
Chemainus Residual	CWHxm2	48.89079	-123.80914	GIS_ID_Link1295	TimberWest
Chemainus Residual	CWHxm2	48.88827	-123.81067	GIS_ID_Link1296	TimberWest
Chemainus Residual	CWHxm2	48.88994	-123.8114	GIS_ID_Link1297	TimberWest
Chemainus Residual	CWHxm2	48.89089	-123.8109	GIS_ID_Link1298	TimberWest
Chemainus Residual	CWHxm2	48.89019	-123.81194	GIS_ID_Link1299	TimberWest
Chemainus Residual	CWHxm2	48.89032	-123.81167	GIS_ID_Link1300	TimberWest
Chemainus Residual	CWHxm2	48.88947	-123.81317	GIS_ID_Link1301	TimberWest
Chemainus Residual	CWHxm2	48.8876	-123.81618	GIS_ID_Link1302	TimberWest
Chemainus Residual	CWHxm2	48.88845	-123.81421	GIS_ID_Link1303	TimberWest
Chemainus Residual	CWHmm2	48.8904	-123.81203	GIS_ID_Link1304	TimberWest
Chemainus Residual	CWHmm2	48.89042	-123.81199	GIS_ID_Link1305	TimberWest
Chemainus Residual	CWHmm2	48.89071	-123.81223	GIS_ID_Link1306	TimberWest
Chemainus Residual	CWHxm2	48.89059	-123.80922	GIS_ID_Link1307	TimberWest
Chemainus Residual	CWHxm2	48.88908	-123.81064	GIS_ID_Link1308	TimberWest
Chemainus Residual	CWHxm2	48.88955	-123.81061	GIS_ID_Link1309	TimberWest
Chemainus Residual	CWHxm2	48.89019	-123.81201	GIS_ID_Link1310	TimberWest
Chemainus Residual	CWHxm2	48.88991	-123.81116	GIS_ID_Link1311	TimberWest
Chemainus Residual	CWHxm2	48.89054	-123.80998	GIS_ID_Link1312	TimberWest
Chemainus Residual	CWHxm2	48.89088	-123.81015	GIS_ID_Link1313	TimberWest
Chemainus Residual	CWHxm2	48.88981	-123.81105	GIS_ID_Link1314	TimberWest
Chemainus Residual	CWHxm2	48.89057	-123.80992	GIS_ID_Link1315	TimberWest
Chemainus Residual	CWHxm2	48.89014	-123.81187	GIS_ID_Link1316	TimberWest
Chemainus Residual	CWHxm2	48.88909	-123.81234	GIS_ID_Link1317	TimberWest
Chemainus Residual	CWHxm2	48.88759	-123.81563	GIS_ID_Link1318	TimberWest
Shaw	CWHmm2	48.97783	-124.38427	GIS_ID_Link1319	TimberWest
Shaw	CWHmm2	48.97687	-124.38246	GIS_ID_Link1320	TimberWest
Nanaimo North	CWHxm2	49.13564	-124.13057	GIS_ID_Link1321	TimberWest
Gordon Upper	CWHmm2	48.7929	-124.33541	GIS_ID_Link1322	TimberWest
San Juan Upper	CWHmm1	48.61957	-123.97798	GIS_ID_Link1323	TimberWest

Location (Basin)	Biogeo Zone (BGC_LABEL)	Latitude	Longitude	GIS_ID	Ownership
San Juan Upper	CWHmm1	48.62031	-123.97635	GIS_ID_Link1324	TimberWest
San Juan Upper	CWHmm1	48.6187	-123.98292	GIS_ID_Link1325	TimberWest
San Juan Upper	CWHmm1	48.61572	-123.97908	GIS_ID_Link1326	TimberWest
San Juan Upper	CWHmm1	48.61587	-123.97946	GIS_ID_Link1327	TimberWest
San Juan Upper	CWHmm1	48.61643	-123.97902	GIS_ID_Link1328	TimberWest
San Juan Upper	CWHmm1	48.61562	-123.97881	GIS_ID_Link1329	TimberWest
San Juan Upper	CWHmm1	48.61607	-123.97829	GIS_ID_Link1330	TimberWest
San Juan Upper	CWHmm1	48.61582	-123.97801	GIS_ID_Link1331	TimberWest
San Juan Upper	CWHmm1	48.61579	-123.97794	GIS_ID_Link1332	TimberWest
San Juan Upper	CWHmm1	48.61572	-123.97803	GIS_ID_Link1333	TimberWest
San Juan Upper	CWHmm1	48.61638	-123.97731	GIS_ID_Link1334	TimberWest
San Juan Upper	CWHmm1	48.61558	-123.97818	GIS_ID_Link1335	TimberWest
San Juan Upper	CWHmm1	48.61593	-123.97779	GIS_ID_Link1336	TimberWest
San Juan Upper	CWHmm1	48.61518	-123.97862	GIS_ID_Link1337	TimberWest
San Juan Upper	CWHmm1	48.61534	-123.97846	GIS_ID_Link1338	TimberWest
San Juan Upper	CWHmm1	48.61598	-123.97809	GIS_ID_Link1339	TimberWest
San Juan Upper	CWHmm1	48.61591	-123.97935	GIS_ID_Link1340	TimberWest
San Juan Upper	CWHmm1	48.61569	-123.9788	GIS_ID_Link1341	TimberWest
Gordon Upper	CWHmm2	48.8101	-124.33365	GIS_ID_Link1342	TimberWest
Nanaimo North	CWHxm2	49.1242	-124.11477	GIS_ID_Link1343	TimberWest
Nanaimo North	CWHxm2	49.12767	-124.11739	GIS_ID_Link1344	TimberWest
Nanaimo North	CWHxm2	49.12673	-124.11828	GIS_ID_Link1345	TimberWest
Nanaimo North	CWHxm2	49.12854	-124.11953	GIS_ID_Link1346	TimberWest
Big Qualicum Lower	CWHxm2	49.31428	-124.67627	GIS_ID_Link1347	TimberWest
San Juan Middle	CWHvm2	48.60971	-124.09154	GIS_ID_Link1348	TimberWest
San Juan Middle	MHmm1	48.61102	-124.09047	GIS_ID_Link1349	TimberWest
San Juan Middle	MHmm1	48.61156	-124.08872	GIS_ID_Link1350	TimberWest
San Juan Middle	MHmm1	48.61103	-124.08727	GIS_ID_Link1351	TimberWest
San Juan Middle	MHmm1	48.61052	-124.08955	GIS_ID_Link1352	TimberWest
San Juan Middle	MHmm1	48.6112	-124.08842	GIS_ID_Link1353	TimberWest
San Juan Middle	MHmm1	48.61121	-124.08725	GIS_ID_Link1354	TimberWest
San Juan Middle	MHmm1	48.61124	-124.08982	GIS_ID_Link1355	TimberWest
San Juan Middle	MHmm1	48.61095	-124.08747	GIS_ID_Link1356	TimberWest
San Juan Middle	MHmm1	48.61063	-124.0889	GIS_ID_Link1357	TimberWest
Quinsam River	CWHxm2	49.90218	-125.55893	GIS_ID_Link1358	TimberWest
San Juan Lower	CWHmm1	48.60524	-124.13868	GIS_ID_Link1359	TimberWest
San Juan Lower	CWHmm1	48.60471	-124.1379	GIS_ID_Link1360	TimberWest
San Juan Lower	CWHmm1	48.60402	-124.13627	GIS_ID_Link1361	TimberWest
San Juan Lower	CWHmm1	48.6051	-124.13845	GIS_ID_Link1362	TimberWest
San Juan Lower	CWHmm1	48.60435	-124.13741	GIS_ID_Link1363	TimberWest
Quinsam River	CWHxm2	49.9029	-125.56192	GIS_ID_Link1364	TimberWest
Quinsam River	CWHxm2	49.90232	-125.5613	GIS_ID_Link1365	TimberWest
Quinsam River	CWHxm2	49.90183	-125.56136	GIS_ID_Link1366	TimberWest
Quinsam River	CWHxm2	49.90108	-125.55953	GIS_ID_Link1367	TimberWest
Quinsam River	CWHxm2	49.90155	-125.56135	GIS_ID_Link1368	TimberWest
Quinsam River	CWHxm2	49.9022	-125.56033	GIS_ID_Link1369	TimberWest
Quinsam River	CWHxm2	49.90205	-125.5605	GIS_ID_Link1370	TimberWest
Quinsam River	CWHxm2	49.90167	-125.56147	GIS_ID_Link1371	TimberWest
Nanaimo North	CWHxm2	49.12049	-124.11042	GIS_ID_Link1372	TimberWest
Big Qualicum Lower	CWHxm2	49.38398	-124.72605	GIS_ID_Link1373	TimberWest
Big Qualicum Lower	CWHxm2	49.38494	-124.72585	GIS_ID_Link1374	TimberWest

Location (Basin)	Biogeo Zone (BGC_LABEL)	Latitude	Longitude	GIS_ID	Ownership
Big Qualicum Lower	CWHxm2	49.38409	-124.72616	GIS_ID_Link1375	TimberWest
Ash Lower	CWHxm2	49.4017	-125.11126	GIS_ID_Link1376	TimberWest
Ash Lower	CWHxm2	49.40242	-125.11205	GIS_ID_Link1377	TimberWest
Ash Lower	CWHxm2	49.40146	-125.11286	GIS_ID_Link1378	TimberWest
Jordan Upper	CWHmm1	48.55017	-123.92057	GIS_ID_Link1379	TimberWest
San Juan Lens	CWHmm1	48.66798	-124.15537	GIS_ID_Link1380	TimberWest
San Juan Lens	CWHmm1	48.6654	-124.15161	GIS_ID_Link1381	TimberWest
San Juan Lens	CWHmm1	48.66889	-124.16223	GIS_ID_Link1382	TimberWest
San Juan Lens	CWHmm1	48.66417	-124.16667	GIS_ID_Link1383	TimberWest
San Juan Lens	CWHmm1	48.66806	-124.16962	GIS_ID_Link1384	TimberWest
San Juan Lens	CWHmm1	48.66759	-124.15819	GIS_ID_Link1385	TimberWest
San Juan Lens	CWHmm1	48.6674	-124.15475	GIS_ID_Link1386	TimberWest
San Juan Lens	CWHmm1	48.67158	-124.16796	GIS_ID_Link1387	TimberWest
San Juan Lens	CWHmm1	48.67116	-124.16623	GIS_ID_Link1388	TimberWest
San Juan Lens	CWHmm1	48.66968	-124.16757	GIS_ID_Link1389	TimberWest
San Juan Lens	CWHmm1	48.66911	-124.16629	GIS_ID_Link1390	TimberWest
San Juan Lens	CWHmm1	48.66623	-124.15857	GIS_ID_Link1391	TimberWest
San Juan Lens	CWHmm1	48.66636	-124.16738	GIS_ID_Link1392	TimberWest
San Juan Lens	CWHmm1	48.66484	-124.15641	GIS_ID_Link1393	TimberWest
San Juan Lens	CWHmm1	48.67014	-124.16112	GIS_ID_Link1394	TimberWest
San Juan Lens	CWHmm1	48.6715	-124.16214	GIS_ID_Link1395	TimberWest
San Juan Lens	CWHmm1	48.66592	-124.14798	GIS_ID_Link1396	TimberWest
San Juan Lens	CWHmm1	48.66424	-124.1667	GIS_ID_Link1397	TimberWest
San Juan Lens	CWHmm1	48.66733	-124.16881	GIS_ID_Link1398	TimberWest
San Juan Lens	CWHmm1	48.66666	-124.16807	GIS_ID_Link1399	TimberWest
San Juan Lens	CWHmm1	48.66962	-124.16764	GIS_ID_Link1400	TimberWest
Nanaimo Middle	CWHmm2	49.08551	-124.18995	GIS_ID_Link1401	TimberWest
Muir	CWHmm2	48.47903	-123.88636	GIS_ID_Link1402	TimberWest
Beaufort Cherry CW	CWHxm2	49.31849	-124.78943	GIS_ID_Link1403	TimberWest
Bonell Creek CW	CWHxm2	49.19724	-124.24014	GIS_ID_Link1404	TimberWest
Sooke River	CWHxm2	48.48924	-123.75499	GIS_ID_Link1405	TimberWest
Sooke River	CWHxm2	48.49078	-123.75664	GIS_ID_Link1406	TimberWest
Sooke River	CWHxm2	48.48921	-123.75559	GIS_ID_Link1407	TimberWest
Sooke River	CWHxm2	48.48828	-123.7552	GIS_ID_Link1408	TimberWest
Sooke River	CWHxm2	48.49001	-123.75644	GIS_ID_Link1409	TimberWest
Beaufort Cherry CW	CWHxm2	49.31073	-124.79129	GIS_ID_Link1410	TimberWest
Sooke River	CWHxm2	48.49075	-123.72688	GIS_ID_Link1411	TimberWest
Beaufort Kitsuksis	CWHxm2	49.3196	-124.80281	GIS_ID_Link1412	TimberWest
Beaufort Kitsuksis	CWHxm2	49.32072	-124.80507	GIS_ID_Link1413	TimberWest
Beaufort Kitsuksis	CWHxm2	49.32001	-124.80516	GIS_ID_Link1414	TimberWest
Beaufort Kitsuksis	CWHxm2	49.31898	-124.80279	GIS_ID_Link1415	TimberWest
Beaufort Cherry CW	CWHxm2	49.30638	-124.78526	GIS_ID_Link1416	TimberWest
Shaw	CWHmm2	48.93749	-124.38236	GIS_ID_Link1417	TimberWest
Shaw	CWHmm2	48.93594	-124.38159	GIS_ID_Link1418	TimberWest
Beaufort Cherry CW	CWHxm2	49.31264	-124.79457	GIS_ID_Link1419	TimberWest
Beaufort Cherry CW	CWHxm2	49.31124	-124.79537	GIS_ID_Link1420	TimberWest
Sooke River	CWHxm2	48.49256	-123.72544	GIS_ID_Link1421	TimberWest
Muir	CWHmm2	48.48383	-123.88758	GIS_ID_Link1422	TimberWest
Muir	CWHmm2	48.4575	-123.83269	GIS_ID_Link1423	TimberWest
Sooke River	CWHxm2	48.48971	-123.72552	GIS_ID_Link1424	TimberWest
Sooke River	CWHxm2	48.48772	-123.72628	GIS_ID_Link1425	TimberWest

Location (Basin)	Biogeo Zone (BGC_LABEL)	Latitude	Longitude	GIS_ID	Ownership
Sooke River	CWHxm2	48.49137	-123.72505	GIS_ID_Link1426	TimberWest
Big Qualicum Lower	CWHxm2	49.38498	-124.72486	GIS_ID_Link1427	TimberWest
Big Qualicum Lower	CWHxm2	49.38493	-124.72453	GIS_ID_Link1428	TimberWest
Big Qualicum Lower	CWHxm2	49.38433	-124.72335	GIS_ID_Link1429	TimberWest
Big Qualicum Lower	CWHxm2	49.38404	-124.72343	GIS_ID_Link1430	TimberWest
Big Qualicum Lower	CWHxm2	49.38397	-124.72446	GIS_ID_Link1431	TimberWest
Big Qualicum Lower	CWHxm2	49.38498	-124.72468	GIS_ID_Link1432	TimberWest
Muir	CWHmm2	48.48178	-123.87967	GIS_ID_Link1433	TimberWest
Muir	CWHmm2	48.48255	-123.88073	GIS_ID_Link1434	TimberWest
Muir	CWHmm2	48.48213	-123.87966	GIS_ID_Link1435	TimberWest
Muir	CWHmm2	48.48153	-123.88503	GIS_ID_Link1436	TimberWest
San Juan Upper	CWHmm2	48.61678	-123.9907	GIS_ID_Link1437	TimberWest
Beaufort Kitsuksis	CWHxm2	49.32494	-124.80581	GIS_ID_Link1438	TimberWest
Muir	CWHmm2	48.47936	-123.84167	GIS_ID_Link1439	TimberWest
Muir	CWHmm2	48.47947	-123.84336	GIS_ID_Link1440	TimberWest
Muir	CWHmm2	48.48018	-123.84387	GIS_ID_Link1441	TimberWest
Muir	CWHmm2	48.48089	-123.84548	GIS_ID_Link1442	TimberWest
Muir	CWHmm2	48.47972	-123.84201	GIS_ID_Link1443	TimberWest
Muir	CWHmm2	48.47964	-123.8445	GIS_ID_Link1444	TimberWest
Muir	CWHmm2	48.4796	-123.84329	GIS_ID_Link1445	TimberWest
Big Qualicum Upper	CWHxm2	49.32159	-124.79985	GIS_ID_Link1446	TimberWest
Muir	CWHmm2	48.47339	-123.86124	GIS_ID_Link1447	TimberWest
Muir	CWHmm2	48.47296	-123.85951	GIS_ID_Link1448	TimberWest
Muir	CWHmm2	48.47233	-123.85947	GIS_ID_Link1449	TimberWest
Muir	CWHmm2	48.47175	-123.85929	GIS_ID_Link1450	TimberWest
Muir	CWHmm2	48.47372	-123.86176	GIS_ID_Link1451	TimberWest
Muir	CWHmm2	48.46658	-123.86761	GIS_ID_Link1452	TimberWest
Muir	CWHmm2	48.46796	-123.87108	GIS_ID_Link1453	TimberWest
Muir	CWHmm2	48.46714	-123.86959	GIS_ID_Link1454	TimberWest
Muir	CWHmm2	48.46571	-123.86993	GIS_ID_Link1455	TimberWest
Muir	CWHmm2	48.4667	-123.8727	GIS_ID_Link1456	TimberWest
Muir	CWHmm2	48.46799	-123.87883	GIS_ID_Link1457	TimberWest
Muir	CWHmm2	48.47057	-123.87933	GIS_ID_Link1458	TimberWest
Muir	CWHmm2	48.47062	-123.87844	GIS_ID_Link1459	TimberWest
Muir	CWHmm2	48.46838	-123.87903	GIS_ID_Link1460	TimberWest
Muir	CWHmm2	48.46713	-123.87889	GIS_ID_Link1461	TimberWest
Muir	CWHmm2	48.4703	-123.87908	GIS_ID_Link1462	TimberWest
Muir	CWHmm2	48.46923	-123.87825	GIS_ID_Link1463	TimberWest
Muir	CWHmm2	48.46781	-123.87837	GIS_ID_Link1464	TimberWest
Muir	CWHmm2	48.467	-123.87813	GIS_ID_Link1465	TimberWest
Muir	CWHmm2	48.47008	-123.87802	GIS_ID_Link1466	TimberWest
Muir	CWHmm2	48.47058	-123.87885	GIS_ID_Link1467	TimberWest
Muir	CWHmm2	48.46913	-123.87894	GIS_ID_Link1468	TimberWest
Muir	CWHmm2	48.47038	-123.87936	GIS_ID_Link1469	TimberWest
Muir	CWHmm2	48.47176	-123.87808	GIS_ID_Link1470	TimberWest
Muir	CWHmm2	48.4682	-123.88022	GIS_ID_Link1471	TimberWest
Muir	CWHmm2	48.46806	-123.87648	GIS_ID_Link1472	TimberWest
Muir	CWHxm2	48.46452	-123.86813	GIS_ID_Link1473	TimberWest
Muir	CWHxm2	48.46456	-123.86873	GIS_ID_Link1474	TimberWest
Muir	CWHmm2	48.46658	-123.87816	GIS_ID_Link1475	TimberWest
Muir	CWHmm2	48.46655	-123.87126	GIS_ID_Link1476	TimberWest

Location (Basin)	Biogeo Zone (BGC_LABEL)	Latitude	Longitude	GIS_ID	Ownership
Muir	CWHmm2	48.46771	-123.87821	GIS_ID_Link1477	TimberWest
Muir	CWHmm2	48.46833	-123.87831	GIS_ID_Link1478	TimberWest
Muir	CWHmm2	48.4676	-123.87131	GIS_ID_Link1479	TimberWest
Muir	CWHmm2	48.47069	-123.87868	GIS_ID_Link1480	TimberWest
Muir	CWHmm2	48.46765	-123.87561	GIS_ID_Link1481	TimberWest
Muir	CWHmm2	48.47273	-123.87814	GIS_ID_Link1482	TimberWest
Muir	CWHmm2	48.46609	-123.86818	GIS_ID_Link1483	TimberWest
Muir	CWHmm2	48.46744	-123.87192	GIS_ID_Link1484	TimberWest
Muir	CWHmm2	48.46868	-123.87821	GIS_ID_Link1485	TimberWest
Muir	CWHmm2	48.46926	-123.87891	GIS_ID_Link1486	TimberWest
Muir	CWHmm2	48.46736	-123.87962	GIS_ID_Link1487	TimberWest
Muir	CWHmm2	48.46941	-123.87801	GIS_ID_Link1488	TimberWest
Muir	CWHmm2	48.47039	-123.87911	GIS_ID_Link1489	TimberWest
Muir	CWHmm2	48.4677	-123.87158	GIS_ID_Link1490	TimberWest
Muir	CWHmm2	48.46785	-123.87167	GIS_ID_Link1491	TimberWest
Muir	CWHmm2	48.46678	-123.87059	GIS_ID_Link1492	TimberWest
Muir	CWHmm2	48.46826	-123.872	GIS_ID_Link1493	TimberWest
Muir	CWHmm2	48.46619	-123.86838	GIS_ID_Link1494	TimberWest
Muir	CWHmm2	48.46785	-123.87101	GIS_ID_Link1495	TimberWest
Muir	CWHmm2	48.4728	-123.87805	GIS_ID_Link1496	TimberWest
Muir	CWHmm2	48.47234	-123.87727	GIS_ID_Link1497	TimberWest
Muir	CWHmm2	48.46827	-123.87895	GIS_ID_Link1498	TimberWest
Muir	CWHmm2	48.46732	-123.87848	GIS_ID_Link1499	TimberWest
Haslam Creek	CWHmm2	48.97574	-124.04136	GIS_ID_Link1500	TimberWest
Beaufort Central	CWHmm2	49.37566	-124.9018	GIS_ID_Link1501	TimberWest
Beaufort Central	CWHmm2	49.37573	-124.90087	GIS_ID_Link1502	TimberWest
Beaufort Central	CWHmm2	49.37413	-124.89885	GIS_ID_Link1503	TimberWest
Beaufort Central	CWHmm2	49.37607	-124.89952	GIS_ID_Link1504	TimberWest
Beaufort Central	CWHmm2	49.37371	-124.89838	GIS_ID_Link1505	TimberWest
Beaufort Central	CWHmm2	49.37484	-124.90244	GIS_ID_Link1506	TimberWest
Beaufort Central	CWHxm2	49.37537	-124.90221	GIS_ID_Link1507	TimberWest
Beaufort Central	CWHxm2	49.37533	-124.90203	GIS_ID_Link1508	TimberWest
Beaufort Central	CWHxm2	49.37511	-124.90246	GIS_ID_Link1509	TimberWest
Beaufort Central	CWHxm2	49.37304	-124.90287	GIS_ID_Link1510	TimberWest
Beaufort Central	CWHxm2	49.37419	-124.9031	GIS_ID_Link1511	TimberWest
Beaufort Central	MHmm1	49.37868	-124.8991	GIS_ID_Link1512	TimberWest
Beaufort Central	MHmm1	49.37828	-124.89931	GIS_ID_Link1513	TimberWest
Beaufort Central	MHmm1	49.37742	-124.89794	GIS_ID_Link1514	TimberWest
Beaufort Central	CWHmm2	49.37588	-124.90189	GIS_ID_Link1515	TimberWest
Beaufort Central	CWHmm2	49.37546	-124.90212	GIS_ID_Link1516	TimberWest
Beaufort Central	CWHmm2	49.37563	-124.90164	GIS_ID_Link1517	TimberWest
Beaufort Central	CWHmm2	49.37625	-124.90132	GIS_ID_Link1518	TimberWest
Beaufort Central	CWHmm2	49.37654	-124.90007	GIS_ID_Link1519	TimberWest
Beaufort Central	CWHxm2	49.37502	-124.90239	GIS_ID_Link1520	TimberWest
Shaw	CWHmm2	48.98619	-124.39868	GIS_ID_Link1521	TimberWest
Little Qualicum CW	CWHmm2	49.26351	-124.56031	GIS_ID_Link1522	TimberWest
Little Qualicum CW	CWHmm2	49.26377	-124.55872	GIS_ID_Link1523	TimberWest
Little Qualicum CW	CWHmm2	49.26371	-124.56091	GIS_ID_Link1524	TimberWest
Little Qualicum CW	CWHmm2	49.26373	-124.56116	GIS_ID_Link1525	TimberWest
Little Qualicum CW	CWHmm2	49.26483	-124.55999	GIS_ID_Link1526	TimberWest
Little Qualicum CW	CWHmm2	49.26316	-124.56102	GIS_ID_Link1527	TimberWest

Location (Basin)	Biogeo Zone (BGC_LABEL)	Latitude	Longitude	GIS_ID	Ownership
Little Qualicum CW	CWHmm2	49.26384	-124.5599	GIS_ID_Link1528	TimberWest
Little Qualicum CW	CWHmm2	49.26453	-124.56074	GIS_ID_Link1529	TimberWest
Little Qualicum CW	CWHmm2	49.26422	-124.56195	GIS_ID_Link1530	TimberWest
San Juan Upper	CWHmm1	48.60613	-123.97205	GIS_ID_Link1531	TimberWest
San Juan Upper	CWHmm1	48.60661	-123.97241	GIS_ID_Link1532	TimberWest
Beaufort Central	CWHxm2	49.37421	-124.90984	GIS_ID_Link1533	TimberWest
Beaufort Central	CWHxm2	49.37659	-124.90878	GIS_ID_Link1534	TimberWest
Beaufort Central	CWHxm2	49.37702	-124.90673	GIS_ID_Link1535	TimberWest
San Juan Upper	CWHmm1	48.61344	-123.97357	GIS_ID_Link1536	TimberWest
San Juan Upper	CWHmm1	48.61493	-123.97033	GIS_ID_Link1537	TimberWest
San Juan Upper	CWHmm1	48.61385	-123.97536	GIS_ID_Link1538	TimberWest
San Juan Upper	CWHmm1	48.61463	-123.9746	GIS_ID_Link1539	TimberWest
San Juan Upper	CWHmm1	48.61351	-123.97355	GIS_ID_Link1540	TimberWest
San Juan Upper	CWHmm1	48.61429	-123.97508	GIS_ID_Link1541	TimberWest
San Juan Middle	CWHvm1	48.59271	-124.1229	GIS_ID_Link1542	TimberWest
San Juan Middle	CWHvm1	48.59506	-124.12161	GIS_ID_Link1543	TimberWest
San Juan Middle	CWHvm1	48.59364	-124.12272	GIS_ID_Link1544	TimberWest
San Juan Middle	CWHvm1	48.59319	-124.12275	GIS_ID_Link1545	TimberWest
San Juan Middle	CWHvm1	48.59456	-124.12004	GIS_ID_Link1546	TimberWest
San Juan Middle	CWHvm1	48.5939	-124.12066	GIS_ID_Link1547	TimberWest
San Juan Middle	CWHvm1	48.59422	-124.12185	GIS_ID_Link1548	TimberWest
San Juan Middle	CWHvm1	48.59255	-124.12244	GIS_ID_Link1549	TimberWest
San Juan Middle	CWHvm1	48.59361	-124.1213	GIS_ID_Link1550	TimberWest
San Juan Middle	CWHvm1	48.59576	-124.12045	GIS_ID_Link1551	TimberWest
San Juan Middle	CWHvm1	48.5957	-124.12059	GIS_ID_Link1552	TimberWest
San Juan Middle	CWHvm1	48.59419	-124.12095	GIS_ID_Link1553	TimberWest
San Juan Middle	CWHvm1	48.59364	-124.12153	GIS_ID_Link1554	TimberWest
San Juan Middle	CWHvm1	48.59577	-124.12058	GIS_ID_Link1555	TimberWest
San Juan Middle	CWHvm1	48.59345	-124.12275	GIS_ID_Link1556	TimberWest
San Juan Middle	CWHvm1	48.59329	-124.12227	GIS_ID_Link1557	TimberWest
Big Qualicum Upper	CWHxm2	49.31918	-124.78394	GIS_ID_Link1558	TimberWest
San Juan Upper	CWHmm1	48.60733	-123.97537	GIS_ID_Link1559	TimberWest
San Juan Upper	CWHmm1	48.60889	-123.97865	GIS_ID_Link1560	TimberWest
San Juan Upper	CWHmm1	48.6085	-123.97753	GIS_ID_Link1561	TimberWest
San Juan Upper	CWHmm1	48.60798	-123.97626	GIS_ID_Link1562	TimberWest
San Juan Upper	CWHmm1	48.6094	-123.97964	GIS_ID_Link1563	TimberWest
San Juan Upper	CWHmm1	48.61004	-123.97955	GIS_ID_Link1564	TimberWest
San Juan Upper	CWHmm1	48.60857	-123.97877	GIS_ID_Link1565	TimberWest
San Juan Upper	CWHmm1	48.60929	-123.97983	GIS_ID_Link1566	TimberWest
San Juan Upper	CWHmm1	48.60849	-123.97775	GIS_ID_Link1567	TimberWest
San Juan Upper	CWHmm1	48.60741	-123.97565	GIS_ID_Link1568	TimberWest
San Juan Upper	CWHmm1	48.61011	-123.97591	GIS_ID_Link1569	TimberWest
San Juan Upper	CWHmm2	48.61266	-123.99418	GIS_ID_Link1570	TimberWest
San Juan Upper	CWHmm2	48.61216	-123.99427	GIS_ID_Link1571	TimberWest
San Juan Upper	CWHmm2	48.61292	-123.99315	GIS_ID_Link1572	TimberWest
San Juan Upper	CWHmm2	48.6121	-123.99222	GIS_ID_Link1573	TimberWest
San Juan Upper	CWHmm2	48.61272	-123.99392	GIS_ID_Link1574	TimberWest
San Juan Upper	CWHmm2	48.6122	-123.99406	GIS_ID_Link1575	TimberWest
Shaw	CWHmm2	48.96801	-124.36603	GIS_ID_Link1576	TimberWest
Shaw	CWHmm2	48.9688	-124.36802	GIS_ID_Link1577	TimberWest
Shaw	CWHmm2	48.96886	-124.36512	GIS_ID_Link1578	TimberWest

Location (Basin)	Biogeo Zone (BGC_LABEL)	Latitude	Longitude	GIS_ID	Ownership
Shaw	CWHmm2	48.96795	-124.36331	GIS_ID_Link1579	TimberWest
Shaw	CWHmm2	48.96865	-124.36657	GIS_ID_Link1580	TimberWest
Big Qualicum Upper	CWHxm2	49.32177	-124.7867	GIS_ID_Link1581	TimberWest
Big Qualicum Upper	CWHxm2	49.32185	-124.78768	GIS_ID_Link1582	TimberWest
Big Qualicum Upper	CWHxm2	49.32176	-124.78856	GIS_ID_Link1583	TimberWest
Big Qualicum Upper	CWHxm2	49.31699	-124.78364	GIS_ID_Link1584	TimberWest
Nanaimo River	CWHmm2	49.07446	-124.19093	GIS_ID_Link1585	TimberWest
San Juan Upper	CWHmm2	48.6153	-123.99788	GIS_ID_Link1586	TimberWest
San Juan Upper	CWHmm2	48.61536	-123.99907	GIS_ID_Link1587	TimberWest
San Juan Upper	CWHmm2	48.61764	-124.00026	GIS_ID_Link1588	TimberWest
San Juan Upper	CWHmm2	48.61563	-123.99769	GIS_ID_Link1589	TimberWest
San Juan Upper	CWHmm2	48.61604	-123.99633	GIS_ID_Link1590	TimberWest
San Juan Upper	CWHmm2	48.61654	-123.9996	GIS_ID_Link1591	TimberWest
San Juan Upper	CWHmm2	48.61615	-123.99914	GIS_ID_Link1592	TimberWest
San Juan Upper	CWHmm2	48.61571	-123.99751	GIS_ID_Link1593	TimberWest
Muir	CWHmm2	48.48441	-123.89286	GIS_ID_Link1594	TimberWest
Muir	CWHmm2	48.48346	-123.89415	GIS_ID_Link1595	TimberWest
Muir	CWHmm2	48.48264	-123.89271	GIS_ID_Link1596	TimberWest
Jordan Lower	CWHmm2	48.48716	-123.90759	GIS_ID_Link1597	TimberWest
Muir	CWHmm2	48.48556	-123.90253	GIS_ID_Link1598	TimberWest
Beaufort Kitsuksis	CWHxm2	49.32871	-124.81788	GIS_ID_Link1599	TimberWest
San Juan Upper	CWHmm2	48.61387	-123.9916	GIS_ID_Link1600	TimberWest
San Juan Upper	CWHmm2	48.61422	-123.99242	GIS_ID_Link1601	TimberWest
China Lower	CWHxm2	49.14701	-124.73802	GIS_ID_Link1602	TimberWest
China Lower	CWHxm2	49.14896	-124.73707	GIS_ID_Link1603	TimberWest
China Lower	CWHxm2	49.14909	-124.74019	GIS_ID_Link1604	TimberWest
China Lower	CWHxm2	49.14828	-124.73862	GIS_ID_Link1605	TimberWest
China Lower	CWHxm2	49.14799	-124.73912	GIS_ID_Link1606	TimberWest
Jordan Lower	CWHmm2	48.48816	-123.90684	GIS_ID_Link1607	TimberWest
Jordan Lower	CWHmm2	48.4893	-123.90508	GIS_ID_Link1608	TimberWest
Jordan Lower	CWHmm2	48.4884	-123.90436	GIS_ID_Link1609	TimberWest
Jordan Lower	CWHmm2	48.48822	-123.90672	GIS_ID_Link1610	TimberWest
Jordan Lower	CWHmm2	48.48865	-123.90373	GIS_ID_Link1611	TimberWest
Jordan Lower	CWHmm2	48.48848	-123.90436	GIS_ID_Link1612	TimberWest
San Juan Upper	CWHmm2	48.61615	-123.99218	GIS_ID_Link1613	TimberWest
San Juan Upper	CWHmm2	48.61638	-123.99248	GIS_ID_Link1614	TimberWest
San Juan Upper	CWHmm2	48.61615	-123.99215	GIS_ID_Link1615	TimberWest
Mckay	CWHmm2	48.92639	-124.30937	GIS_ID_Link1616	TimberWest
Mckay	CWHmm2	48.92761	-124.31024	GIS_ID_Link1617	TimberWest
Mckay	CWHmm2	48.92832	-124.31016	GIS_ID_Link1618	TimberWest
Nanaimo North	CWHxm1	49.15514	-124.15941	GIS_ID_Link1619	TimberWest
Nanaimo North	CWHxm2	49.15207	-124.15305	GIS_ID_Link1620	TimberWest
China Alberni CW	CWHxm2	49.19404	-124.69942	GIS_ID_Link1621	TimberWest
China Alberni CW	CWHxm2	49.19436	-124.69924	GIS_ID_Link1622	TimberWest
China Alberni CW	CWHxm2	49.19443	-124.69989	GIS_ID_Link1623	TimberWest
China Alberni CW	CWHxm2	49.19451	-124.70157	GIS_ID_Link1624	TimberWest
China Alberni CW	CWHxm2	49.19413	-124.70303	GIS_ID_Link1625	TimberWest
China Alberni CW	CWHxm2	49.19468	-124.70461	GIS_ID_Link1626	TimberWest
China Alberni CW	CWHxm2	49.19455	-124.70277	GIS_ID_Link1627	TimberWest
China Alberni CW	CWHxm2	49.19416	-124.70128	GIS_ID_Link1628	TimberWest
China Alberni CW	CWHxm2	49.19397	-124.6997	GIS_ID_Link1629	TimberWest

Location (Basin)	Biogeo Zone (BGC_LABEL)	Latitude	Longitude	GIS_ID	Ownership
China Alberni CW	CWHxm2	49.1942	-124.70487	GIS_ID_Link1630	TimberWest
Beaufort Central	CWHmm2	49.36477	-124.88873	GIS_ID_Link1631	TimberWest
Beaufort Central	CWHmm2	49.36499	-124.88971	GIS_ID_Link1632	TimberWest
Beaufort Central	CWHmm2	49.3657	-124.88788	GIS_ID_Link1633	TimberWest
Beaufort Central	CWHmm2	49.3675	-124.88892	GIS_ID_Link1634	TimberWest
Beaufort Central	CWHmm2	49.3627	-124.88373	GIS_ID_Link1635	TimberWest
Beaufort Central	CWHmm2	49.36496	-124.88956	GIS_ID_Link1636	TimberWest
Beaufort Central	CWHmm2	49.36381	-124.88512	GIS_ID_Link1637	TimberWest
China Alberni CW	CWHxm2	49.19464	-124.70178	GIS_ID_Link1638	TimberWest
China Alberni CW	CWHxm2	49.19502	-124.70212	GIS_ID_Link1639	TimberWest
China Alberni CW	CWHxm2	49.19505	-124.70443	GIS_ID_Link1640	TimberWest
China Alberni CW	CWHxm2	49.19453	-124.70283	GIS_ID_Link1641	TimberWest
Beaufort Kitsuksis	CWHxm2	49.32707	-124.8223	GIS_ID_Link1642	TimberWest
Beaufort Kitsuksis	CWHxm2	49.32698	-124.82045	GIS_ID_Link1643	TimberWest
Nanaimo North	CWHxm1	49.15396	-124.15823	GIS_ID_Link1644	TimberWest
Nanaimo North	CWHxm1	49.15338	-124.15662	GIS_ID_Link1645	TimberWest
Nanaimo North	CWHxm1	49.15458	-124.15835	GIS_ID_Link1646	TimberWest
Nanaimo North	CWHxm1	49.15275	-124.15823	GIS_ID_Link1647	TimberWest
Nanaimo North	CWHxm2	49.15271	-124.15569	GIS_ID_Link1648	TimberWest
Nanaimo North	CWHxm1	49.15446	-124.15828	GIS_ID_Link1649	TimberWest
Beaufort Kitsuksis	CWHxm2	49.33502	-124.83674	GIS_ID_Link1650	TimberWest
Beaufort Kitsuksis	CWHxm2	49.33547	-124.83611	GIS_ID_Link1651	TimberWest
Beaufort Kitsuksis	CWHxm2	49.33584	-124.83586	GIS_ID_Link1652	TimberWest
Beaufort Kitsuksis	CWHxm2	49.33414	-124.83751	GIS_ID_Link1653	TimberWest
Beaufort Kitsuksis	CWHxm2	49.33577	-124.83605	GIS_ID_Link1654	TimberWest
Beaufort Kitsuksis	CWHxm2	49.33487	-124.83703	GIS_ID_Link1655	TimberWest
Beaufort Kitsuksis	CWHxm2	49.33595	-124.83604	GIS_ID_Link1656	TimberWest
Beaufort Kitsuksis	CWHxm2	49.33651	-124.83603	GIS_ID_Link1657	TimberWest
Beaufort Kitsuksis	CWHxm2	49.33582	-124.83633	GIS_ID_Link1658	TimberWest
Beaufort Kitsuksis	CWHxm2	49.33695	-124.83571	GIS_ID_Link1659	TimberWest
Beaufort Kitsuksis	CWHxm2	49.33542	-124.83631	GIS_ID_Link1660	TimberWest
Beaufort Kitsuksis	CWHxm2	49.33528	-124.83661	GIS_ID_Link1661	TimberWest
Beaufort Kitsuksis	CWHxm2	49.33576	-124.83599	GIS_ID_Link1662	TimberWest
Beaufort Kitsuksis	CWHxm2	49.33289	-124.81932	GIS_ID_Link1663	TimberWest
Beaufort Kitsuksis	CWHxm2	49.33305	-124.82052	GIS_ID_Link1664	TimberWest
Beaufort Kitsuksis	CWHxm2	49.33415	-124.82127	GIS_ID_Link1665	TimberWest
Beaufort Kitsuksis	CWHxm2	49.33846	-124.83699	GIS_ID_Link1666	TimberWest
Beaufort Kitsuksis	CWHxm2	49.33997	-124.83614	GIS_ID_Link1667	TimberWest
Beaufort Kitsuksis	CWHxm2	49.33866	-124.83347	GIS_ID_Link1668	TimberWest
Beaufort Kitsuksis	CWHxm2	49.33925	-124.8341	GIS_ID_Link1669	TimberWest
Beaufort Kitsuksis	CWHxm2	49.33821	-124.83221	GIS_ID_Link1670	TimberWest
Beaufort Kitsuksis	CWHxm2	49.33789	-124.83468	GIS_ID_Link1671	TimberWest
Beaufort Kitsuksis	CWHxm2	49.33804	-124.83446	GIS_ID_Link1672	TimberWest
Beaufort Kitsuksis	CWHxm2	49.33828	-124.83408	GIS_ID_Link1673	TimberWest
Beaufort Kitsuksis	CWHxm2	49.33865	-124.83349	GIS_ID_Link1674	TimberWest
Beaufort Kitsuksis	CWHxm2	49.33778	-124.8362	GIS_ID_Link1675	TimberWest
Beaufort Kitsuksis	CWHxm2	49.33855	-124.83691	GIS_ID_Link1676	TimberWest
Beaufort Kitsuksis	CWHxm2	49.33918	-124.83727	GIS_ID_Link1677	TimberWest
Beaufort Kitsuksis	CWHxm2	49.33839	-124.83607	GIS_ID_Link1678	TimberWest
Beaufort Kitsuksis	CWHxm2	49.33816	-124.83356	GIS_ID_Link1679	TimberWest
Beaufort Kitsuksis	CWHxm2	49.33928	-124.8363	GIS_ID_Link1680	TimberWest

Location (Basin)	Biogeo Zone (BGC_LABEL)	Latitude	Longitude	GIS_ID	Ownership
Beaufort Kitsuksis	CWHxm2	49.33843	-124.83484	GIS_ID_Link1681	TimberWest
Beaufort Kitsuksis	CWHxm2	49.33573	-124.82766	GIS_ID_Link1682	TimberWest
Beaufort Kitsuksis	CWHxm2	49.33971	-124.83547	GIS_ID_Link1683	TimberWest
Beaufort Kitsuksis	CWHxm2	49.33282	-124.81976	GIS_ID_Link1684	TimberWest
Beaufort Kitsuksis	CWHxm2	49.33871	-124.83352	GIS_ID_Link1685	TimberWest
Beaufort Kitsuksis	CWHxm2	49.33878	-124.83311	GIS_ID_Link1686	TimberWest
Beaufort Kitsuksis	CWHxm2	49.33425	-124.82574	GIS_ID_Link1687	TimberWest
Beaufort Kitsuksis	CWHxm2	49.33782	-124.83609	GIS_ID_Link1688	TimberWest
Beaufort Kitsuksis	CWHxm2	49.33896	-124.83699	GIS_ID_Link1689	TimberWest
Beaufort Kitsuksis	CWHxm2	49.33809	-124.83572	GIS_ID_Link1690	TimberWest
Beaufort Kitsuksis	CWHxm2	49.3382	-124.83418	GIS_ID_Link1691	TimberWest
Nanaimo North	CWHxm2	49.13712	-124.13643	GIS_ID_Link1692	TimberWest
Nanaimo North	CWHxm2	49.13805	-124.13411	GIS_ID_Link1693	TimberWest
Nile Creek CW	CWHxm2	49.39097	-124.72769	GIS_ID_Link1694	TimberWest
Cowichan River	CWHxm2	48.81812	-123.96991	GIS_ID_Link1695	TimberWest
Cowichan River	CWHxm2	48.82007	-123.97255	GIS_ID_Link1696	TimberWest
Cowichan River	CWHxm2	48.81621	-123.96008	GIS_ID_Link1697	TimberWest
San Juan Upper	CWHmm2	48.61449	-123.94313	GIS_ID_Link1698	TimberWest
San Juan Upper	CWHmm2	48.61247	-123.94253	GIS_ID_Link1699	TimberWest
San Juan Upper	CWHmm2	48.61354	-123.94027	GIS_ID_Link1700	TimberWest
Nile Creek CW	CWHxm2	49.40131	-124.72361	GIS_ID_Link1701	TimberWest
Nile Creek CW	CWHxm2	49.40333	-124.72481	GIS_ID_Link1702	TimberWest
San Juan Upper	CWHmm1	48.61033	-123.97499	GIS_ID_Link1703	TimberWest
San Juan Upper	CWHmm1	48.61023	-123.97564	GIS_ID_Link1704	TimberWest
San Juan Upper	CWHmm1	48.60905	-123.96719	GIS_ID_Link1705	TimberWest
San Juan Upper	CWHmm1	48.60963	-123.97422	GIS_ID_Link1706	TimberWest
San Juan Upper	CWHmm1	48.61138	-123.97338	GIS_ID_Link1707	TimberWest
San Juan Upper	CWHmm1	48.61065	-123.97574	GIS_ID_Link1708	TimberWest
San Juan Upper	CWHmm1	48.61017	-123.97304	GIS_ID_Link1709	TimberWest
San Juan Upper	CWHmm1	48.60899	-123.97307	GIS_ID_Link1710	TimberWest
San Juan Upper	CWHmm1	48.60903	-123.96755	GIS_ID_Link1711	TimberWest
San Juan Upper	CWHmm1	48.60952	-123.97435	GIS_ID_Link1712	TimberWest
San Juan Upper	CWHmm1	48.61009	-123.97559	GIS_ID_Link1713	TimberWest
Robertson Lower	CWHxm2	48.79513	-124.10137	GIS_ID_Link1714	TimberWest
Robertson Lower	CWHxm2	48.79449	-124.10109	GIS_ID_Link1715	TimberWest
Muir	CWHxm2	48.45898	-123.82995	GIS_ID_Link1716	TimberWest
Youbou CW	CWHxm2	48.85943	-124.12533	GIS_ID_Link1717	TimberWest
Youbou CW	CWHxm2	48.85988	-124.12474	GIS_ID_Link1718	TimberWest
Youbou CW	CWHxm2	48.86042	-124.12365	GIS_ID_Link1719	TimberWest
Youbou CW	CWHxm2	48.8615	-124.12303	GIS_ID_Link1720	TimberWest
Youbou CW	CWHxm2	48.85938	-124.12582	GIS_ID_Link1721	TimberWest
Youbou CW	CWHxm2	48.86058	-124.12476	GIS_ID_Link1722	TimberWest
Youbou CW	CWHxm2	48.86154	-124.12934	GIS_ID_Link1723	TimberWest
Youbou CW	CWHxm2	48.86072	-124.12662	GIS_ID_Link1724	TimberWest
Youbou CW	CWHxm2	48.86044	-124.12421	GIS_ID_Link1725	TimberWest
Youbou CW	CWHxm2	48.86155	-124.12331	GIS_ID_Link1726	TimberWest
Youbou CW	CWHxm2	48.86073	-124.12871	GIS_ID_Link1727	TimberWest
Youbou CW	CWHxm2	48.85958	-124.12561	GIS_ID_Link1728	TimberWest
Millstone River	CWHmm2	49.14679	-124.0441	GIS_ID_Link1729	TimberWest
Millstone River	CWHmm2	49.14596	-124.0506	GIS_ID_Link1730	TimberWest
Millstone River	CWHmm2	49.14588	-124.04566	GIS_ID_Link1731	TimberWest

Location (Basin)	Biogeo Zone (BGC_LABEL)	Latitude	Longitude	GIS_ID	Ownership
Millstone River	CWHmm2	49.14665	-124.04815	GIS_ID_Link1732	TimberWest
Millstone River	CWHmm2	49.14594	-124.04926	GIS_ID_Link1733	TimberWest
Millstone River	CWHmm2	49.14616	-124.04909	GIS_ID_Link1734	TimberWest
Fairservice	CWHxm2	48.78921	-124.04569	GIS_ID_Link1735	TimberWest
Fairservice	CWHxm2	48.78834	-124.04529	GIS_ID_Link1736	TimberWest
Fairservice	CWHxm2	48.7878	-124.04731	GIS_ID_Link1737	TimberWest
Nanaimo Middle	CWHmm2	49.08248	-124.19234	GIS_ID_Link1738	TimberWest
Nanaimo Middle	MHmm1	49.08179	-124.19199	GIS_ID_Link1739	TimberWest
Nanaimo Middle	MHmm1	49.0777	-124.20125	GIS_ID_Link1740	TimberWest
Nanaimo Middle	MHmm1	49.07914	-124.20637	GIS_ID_Link1741	TimberWest
Nanaimo Middle	MHmm1	49.07944	-124.20636	GIS_ID_Link1742	TimberWest
Nanaimo Middle	MHmm1	49.07974	-124.19792	GIS_ID_Link1743	TimberWest
Nanaimo Middle	MHmm1	49.079	-124.1997	GIS_ID_Link1744	TimberWest
Nanaimo Middle	MHmm1	49.07992	-124.20581	GIS_ID_Link1745	TimberWest
Nanaimo Middle	MHmm1	49.07846	-124.20433	GIS_ID_Link1746	TimberWest
Nanaimo Middle	MHmm1	49.08005	-124.20366	GIS_ID_Link1747	TimberWest
Nanaimo Middle	MHmm1	49.07977	-124.20409	GIS_ID_Link1748	TimberWest
Nanaimo Middle	MHmm1	49.08009	-124.20287	GIS_ID_Link1749	TimberWest
Nanaimo Middle	MHmm1	49.07945	-124.20608	GIS_ID_Link1750	TimberWest
Beaufort Central	CWHmm2	49.36259	-124.8746	GIS_ID_Link1751	TimberWest
Beaufort Central	MHmm1	49.36371	-124.87445	GIS_ID_Link1752	TimberWest
Beaufort Central	MHmm1	49.36406	-124.87392	GIS_ID_Link1753	TimberWest
Beaufort Central	CWHmm2	49.36289	-124.87525	GIS_ID_Link1754	TimberWest
Beaufort Central	CWHmm2	49.36256	-124.8758	GIS_ID_Link1755	TimberWest
Beaufort Central	MHmm1	49.36382	-124.87405	GIS_ID_Link1756	TimberWest
Beaufort Central	CWHmm2	49.36254	-124.87446	GIS_ID_Link1757	TimberWest
Beaufort Central	MHmm1	49.3638	-124.87436	GIS_ID_Link1758	TimberWest
Muir	CWHmm2	48.48728	-123.91748	GIS_ID_Link1759	TimberWest
Sooke River	CWHmm2	48.48815	-123.81271	GIS_ID_Link1760	TimberWest
Sooke River	CWHmm2	48.48998	-123.81373	GIS_ID_Link1761	TimberWest
Sooke River	CWHmm2	48.48946	-123.81538	GIS_ID_Link1762	TimberWest
Sooke River	CWHmm2	48.48998	-123.81493	GIS_ID_Link1763	TimberWest
San Juan Lens	CWHmm1	48.64904	-124.16356	GIS_ID_Link1764	TimberWest
San Juan Lens	CWHmm1	48.64937	-124.16446	GIS_ID_Link1765	TimberWest
San Juan Lens	CWHmm1	48.64803	-124.16302	GIS_ID_Link1766	TimberWest
San Juan Lens	CWHmm1	48.64721	-124.16135	GIS_ID_Link1767	TimberWest
Jordan Upper	CWHmm2	48.49525	-123.84156	GIS_ID_Link1768	TimberWest
Jordan Upper	CWHmm2	48.4953	-123.84504	GIS_ID_Link1769	TimberWest
Jordan Upper	CWHmm2	48.4954	-123.83477	GIS_ID_Link1770	TimberWest
Jordan Upper	CWHmm2	48.49589	-123.83915	GIS_ID_Link1771	TimberWest
Jordan Upper	CWHmm2	48.4952	-123.84166	GIS_ID_Link1772	TimberWest
Leech CW	CWHmm2	48.49522	-123.82456	GIS_ID_Link1773	TimberWest
Leech CW	CWHmm2	48.49541	-123.83027	GIS_ID_Link1774	TimberWest
Muir	CWHmm2	48.48421	-123.83083	GIS_ID_Link1775	TimberWest
Muir	CWHmm2	48.49547	-123.83305	GIS_ID_Link1776	TimberWest
Muir	CWHmm2	48.48988	-123.82946	GIS_ID_Link1777	TimberWest
Muir	CWHmm2	48.491	-123.83434	GIS_ID_Link1778	TimberWest
Muir	CWHmm2	48.49261	-123.82978	GIS_ID_Link1779	TimberWest
Muir	CWHmm2	48.48876	-123.83537	GIS_ID_Link1780	TimberWest
Muir	CWHmm2	48.48868	-123.83575	GIS_ID_Link1781	TimberWest
Muir	CWHmm2	48.48875	-123.83584	GIS_ID_Link1782	TimberWest

Location (Basin)	Biogeo Zone (BGC_LABEL)	Latitude	Longitude	GIS_ID	Ownership
Muir	CWHmm2	48.48678	-123.83413	GIS_ID_Link1783	TimberWest
Muir	CWHmm2	48.49027	-123.82603	GIS_ID_Link1784	TimberWest
Muir	CWHmm2	48.49091	-123.82557	GIS_ID_Link1785	TimberWest
Muir	CWHmm2	48.49007	-123.82887	GIS_ID_Link1786	TimberWest
Muir	CWHmm2	48.48417	-123.83052	GIS_ID_Link1787	TimberWest
Muir	CWHmm2	48.49131	-123.83664	GIS_ID_Link1788	TimberWest
Muir	CWHmm2	48.49262	-123.83304	GIS_ID_Link1789	TimberWest
Muir	CWHmm2	48.48886	-123.83391	GIS_ID_Link1790	TimberWest
Muir	CWHmm2	48.49417	-123.83407	GIS_ID_Link1791	TimberWest
Muir	CWHmm2	48.49314	-123.83475	GIS_ID_Link1792	TimberWest
Muir	CWHmm2	48.49091	-123.83408	GIS_ID_Link1793	TimberWest
Muir	CWHmm2	48.48679	-123.83364	GIS_ID_Link1794	TimberWest
Muir	CWHmm2	48.48424	-123.83119	GIS_ID_Link1795	TimberWest
Muir	CWHmm2	48.48697	-123.83482	GIS_ID_Link1796	TimberWest
Muir	CWHmm2	48.48839	-123.83563	GIS_ID_Link1797	TimberWest
Muir	CWHmm2	48.4895	-123.83618	GIS_ID_Link1798	TimberWest
Muir	CWHmm2	48.48886	-123.83559	GIS_ID_Link1799	TimberWest
Shaw	MHmm1	48.9494	-124.46407	GIS_ID_Link1800	TimberWest
Shaw	MHmm1	48.95052	-124.46362	GIS_ID_Link1801	TimberWest
Shaw	MHmm1	48.94928	-124.46268	GIS_ID_Link1802	TimberWest
Shaw	MHmm1	48.95073	-124.46543	GIS_ID_Link1803	TimberWest
Shaw	MHmm1	48.95045	-124.46363	GIS_ID_Link1804	TimberWest
Nitinat Lower	MHmm1	48.94639	-124.4616	GIS_ID_Link1805	TimberWest
San Juan Middle	CWHvm2	48.55162	-123.98652	GIS_ID_Link1806	TimberWest
San Juan Middle	CWHvm2	48.55183	-123.98574	GIS_ID_Link1807	TimberWest
San Juan Middle	CWHvm2	48.55713	-123.98683	GIS_ID_Link1808	TimberWest
San Juan Middle	CWHvm2	48.55723	-123.98765	GIS_ID_Link1809	TimberWest
San Juan Middle	CWHvm2	48.55748	-123.98578	GIS_ID_Link1810	TimberWest
San Juan Middle	CWHvm2	48.5565	-123.98913	GIS_ID_Link1811	TimberWest
San Juan Middle	CWHvm2	48.54662	-123.98456	GIS_ID_Link1812	TimberWest
San Juan Middle	CWHvm2	48.55292	-123.98447	GIS_ID_Link1813	TimberWest
San Juan Middle	CWHvm2	48.55417	-123.9861	GIS_ID_Link1814	TimberWest
San Juan Middle	CWHvm2	48.55258	-123.98421	GIS_ID_Link1815	TimberWest
San Juan Middle	CWHvm2	48.55206	-123.98445	GIS_ID_Link1816	TimberWest
San Juan Middle	CWHvm2	48.55381	-123.98378	GIS_ID_Link1817	TimberWest
San Juan Middle	CWHvm2	48.55096	-123.98323	GIS_ID_Link1818	TimberWest
San Juan Middle	CWHvm2	48.55532	-123.98363	GIS_ID_Link1819	TimberWest
San Juan Middle	CWHvm2	48.54889	-123.9839	GIS_ID_Link1820	TimberWest
San Juan Middle	CWHvm2	48.55454	-123.98373	GIS_ID_Link1821	TimberWest
San Juan Middle	CWHvm2	48.54896	-123.98468	GIS_ID_Link1822	TimberWest
San Juan Middle	CWHvm2	48.55715	-123.98479	GIS_ID_Link1823	TimberWest
San Juan Middle	CWHvm2	48.55009	-123.9835	GIS_ID_Link1824	TimberWest
San Juan Middle	CWHvm2	48.55048	-123.9854	GIS_ID_Link1825	TimberWest
San Juan Middle	CWHvm2	48.55458	-123.98625	GIS_ID_Link1826	TimberWest
San Juan Middle	CWHvm2	48.54677	-123.98509	GIS_ID_Link1827	TimberWest
San Juan Middle	CWHvm2	48.54922	-123.98578	GIS_ID_Link1828	TimberWest
San Juan Middle	CWHvm2	48.54806	-123.9851	GIS_ID_Link1829	TimberWest
San Juan Middle	CWHvm2	48.54873	-123.98749	GIS_ID_Link1830	TimberWest
San Juan Middle	CWHvm2	48.55327	-123.98432	GIS_ID_Link1831	TimberWest
San Juan Middle	CWHvm2	48.5474	-123.98456	GIS_ID_Link1832	TimberWest
San Juan Middle	CWHvm2	48.54832	-123.98451	GIS_ID_Link1833	TimberWest

Location (Basin)	Biogeo Zone (BGC_LABEL)	Latitude	Longitude	GIS_ID	Ownership
San Juan Middle	CWHvm2	48.54652	-123.98448	GIS_ID_Link1834	TimberWest
San Juan Middle	CWHvm2	48.54902	-123.98374	GIS_ID_Link1835	TimberWest
San Juan Middle	CWHvm2	48.55498	-123.98355	GIS_ID_Link1836	TimberWest
San Juan Middle	CWHvm2	48.54693	-123.98469	GIS_ID_Link1837	TimberWest
San Juan Middle	CWHvm2	48.55171	-123.98651	GIS_ID_Link1838	TimberWest
San Juan Middle	CWHvm2	48.55175	-123.9862	GIS_ID_Link1839	TimberWest
San Juan Middle	CWHvm2	48.55607	-123.98598	GIS_ID_Link1840	TimberWest
San Juan Middle	CWHvm2	48.5519	-123.98572	GIS_ID_Link1841	TimberWest
San Juan Middle	CWHvm2	48.5569	-123.98715	GIS_ID_Link1842	TimberWest
San Juan Middle	CWHvm2	48.55409	-123.98377	GIS_ID_Link1843	TimberWest
San Juan Middle	CWHvm2	48.55474	-123.98356	GIS_ID_Link1844	TimberWest
San Juan Middle	CWHvm2	48.55085	-123.98334	GIS_ID_Link1845	TimberWest
San Juan Middle	CWHvm2	48.54911	-123.98473	GIS_ID_Link1846	TimberWest
San Juan Middle	CWHvm2	48.55468	-123.98561	GIS_ID_Link1847	TimberWest
San Juan Middle	CWHvm2	48.54894	-123.98623	GIS_ID_Link1848	TimberWest
San Juan Middle	CWHvm2	48.54931	-123.98654	GIS_ID_Link1849	TimberWest
San Juan Middle	CWHvm2	48.54903	-123.98551	GIS_ID_Link1850	TimberWest
San Juan Middle	CWHvm2	48.54684	-123.98511	GIS_ID_Link1851	TimberWest
Shaw	CWHvm2	48.94777	-124.44241	GIS_ID_Link1852	TimberWest
Shaw	MHmm1	48.95398	-124.44932	GIS_ID_Link1853	TimberWest
Shaw	CWHvm2	48.95528	-124.44671	GIS_ID_Link1854	TimberWest
Shaw	CWHxm2	48.93806	-124.3889	GIS_ID_Link1855	TimberWest
Cottonwood	MHmm1	48.95418	-124.23816	GIS_ID_Link1856	TimberWest
Cottonwood	MHmm1	48.95256	-124.23387	GIS_ID_Link1857	TimberWest
Cottonwood	MHmm1	48.95338	-124.23401	GIS_ID_Link1858	TimberWest
Shaw	CWHxm2	48.93745	-124.38568	GIS_ID_Link1859	TimberWest
Shaw	CWHxm2	48.93801	-124.39086	GIS_ID_Link1860	TimberWest
Gordon Upper	CWHmm2	48.79852	-124.34043	GIS_ID_Link1861	TimberWest
Gordon Upper	MHmm1	48.794	-124.34551	GIS_ID_Link1862	TimberWest
Gordon Upper	MHmm1	48.79328	-124.34637	GIS_ID_Link1863	TimberWest
Gordon Upper	MHmm1	48.79877	-124.34262	GIS_ID_Link1864	TimberWest
Gordon Upper	MHmm1	48.79894	-124.34109	GIS_ID_Link1865	TimberWest
Gordon Upper	CWHmm2	48.82088	-124.38045	GIS_ID_Link1866	TimberWest
Gordon Upper	MHmm1	48.82219	-124.39163	GIS_ID_Link1867	TimberWest
Gordon Upper	MHmm1	48.82175	-124.39088	GIS_ID_Link1868	TimberWest
Gordon Upper	MHmm1	48.82051	-124.39212	GIS_ID_Link1869	TimberWest
Gordon Upper	MHmm1	48.82114	-124.39116	GIS_ID_Link1870	TimberWest
Gordon Upper	MHmm1	48.82016	-124.39443	GIS_ID_Link1871	TimberWest
Gordon Upper	MHmm1	48.823	-124.39214	GIS_ID_Link1872	TimberWest
Gordon Upper	MHmm1	48.81946	-124.38413	GIS_ID_Link1873	TimberWest
Gordon Upper	MHmm1	48.82122	-124.39113	GIS_ID_Link1874	TimberWest
Gordon Upper	MHmm1	48.82125	-124.39104	GIS_ID_Link1875	TimberWest
Chemainus Residual	CWHxm1	48.89343	-123.79667	GIS_ID_Link1876	TimberWest
Chemainus Residual	CWHxm2	48.89528	-123.8027	GIS_ID_Link1877	TimberWest
Chemainus Residual	CWHxm2	48.89343	-123.79974	GIS_ID_Link1878	TimberWest
Fairservice	CWHmm2	48.78562	-124.0381	GIS_ID_Link1879	TimberWest
Fairservice	CWHmm2	48.78584	-124.0379	GIS_ID_Link1880	TimberWest
Fairservice	CWHmm2	48.78624	-124.04134	GIS_ID_Link1881	TimberWest
Fairservice	CWHmm2	48.78636	-124.0381	GIS_ID_Link1882	TimberWest
Fairservice	CWHmm2	48.78867	-124.03926	GIS_ID_Link1883	TimberWest
Fairservice	CWHmm2	48.78808	-124.03973	GIS_ID_Link1884	TimberWest

Location (Basin)	Biogeo Zone (BGC_LABEL)	Latitude	Longitude	GIS_ID	Ownership
Fairservice	CWHmm2	48.78494	-124.04222	GIS_ID_Link1885	TimberWest
Fairservice	CWHxm2	48.79065	-124.03951	GIS_ID_Link1886	TimberWest
Fairservice	CWHxm2	48.79128	-124.04035	GIS_ID_Link1887	TimberWest
Fairservice	CWHxm2	48.79126	-124.04074	GIS_ID_Link1888	TimberWest
Fairservice	CWHxm2	48.79086	-124.03996	GIS_ID_Link1889	TimberWest
Fairservice	CWHxm2	48.79393	-124.04347	GIS_ID_Link1890	TimberWest
Fairservice	CWHxm2	48.79286	-124.03986	GIS_ID_Link1891	TimberWest
Fairservice	CWHxm2	48.79451	-124.045	GIS_ID_Link1892	TimberWest
Fairservice	CWHxm2	48.78851	-124.04389	GIS_ID_Link1893	TimberWest
Fairservice	CWHxm2	48.7911	-124.04221	GIS_ID_Link1894	TimberWest
Fairservice	CWHxm2	48.79039	-124.03807	GIS_ID_Link1895	TimberWest
Fairservice	CWHxm2	48.7914	-124.04142	GIS_ID_Link1896	TimberWest
Fairservice	CWHxm2	48.79134	-124.04101	GIS_ID_Link1897	TimberWest
Fairservice	CWHxm2	48.79132	-124.04221	GIS_ID_Link1898	TimberWest
Fairservice	CWHxm2	48.79286	-124.04312	GIS_ID_Link1899	TimberWest
Fairservice	CWHxm2	48.79169	-124.04168	GIS_ID_Link1900	TimberWest
Fairservice	CWHxm2	48.79238	-124.04106	GIS_ID_Link1901	TimberWest
Fairservice	CWHxm2	48.78949	-124.04416	GIS_ID_Link1902	TimberWest
Fairservice	CWHxm2	48.79003	-124.04135	GIS_ID_Link1903	TimberWest
Fairservice	CWHxm2	48.79052	-124.04195	GIS_ID_Link1904	TimberWest
Fairservice	CWHxm2	48.78808	-124.04211	GIS_ID_Link1905	TimberWest
Fairservice	CWHxm2	48.78785	-124.04246	GIS_ID_Link1906	TimberWest
Fairservice	CWHxm2	48.78943	-124.04195	GIS_ID_Link1907	TimberWest
Fairservice	CWHxm2	48.79414	-124.04875	GIS_ID_Link1908	TimberWest
Fairservice	CWHxm2	48.79468	-124.04567	GIS_ID_Link1909	TimberWest
Fairservice	CWHxm2	48.7944	-124.04423	GIS_ID_Link1910	TimberWest
Fairservice	CWHxm2	48.7909	-124.04252	GIS_ID_Link1911	TimberWest
Fairservice	CWHxm2	48.79434	-124.04845	GIS_ID_Link1912	TimberWest
Fairservice	CWHxm2	48.79291	-124.04542	GIS_ID_Link1913	TimberWest
Fairservice	CWHxm2	48.79519	-124.04807	GIS_ID_Link1914	TimberWest
Fairservice	CWHxm2	48.79406	-124.04547	GIS_ID_Link1915	TimberWest
Fairservice	CWHxm2	48.79333	-124.0453	GIS_ID_Link1916	TimberWest
Fairservice	CWHxm2	48.79193	-124.04461	GIS_ID_Link1917	TimberWest
Fairservice	CWHmm2	48.78663	-124.03914	GIS_ID_Link1918	TimberWest
Fairservice	CWHmm2	48.78711	-124.04038	GIS_ID_Link1919	TimberWest
Fairservice	CWHmm2	48.78762	-124.04173	GIS_ID_Link1920	TimberWest
Fairservice	CWHmm2	48.78629	-124.03837	GIS_ID_Link1921	TimberWest
Fairservice	CWHmm2	48.78711	-124.04013	GIS_ID_Link1922	TimberWest
Fairservice	CWHxm2	48.7911	-124.04288	GIS_ID_Link1923	TimberWest
Fairservice	CWHxm2	48.79107	-124.04003	GIS_ID_Link1924	TimberWest
Fairservice	CWHxm2	48.79055	-124.03908	GIS_ID_Link1925	TimberWest
Fairservice	CWHxm2	48.79112	-124.04032	GIS_ID_Link1926	TimberWest
Fairservice	CWHxm2	48.79111	-124.04262	GIS_ID_Link1927	TimberWest
Fairservice	CWHxm2	48.79123	-124.04201	GIS_ID_Link1928	TimberWest
Fairservice	CWHxm2	48.79147	-124.04116	GIS_ID_Link1929	TimberWest
Fairservice	CWHxm2	48.79073	-124.03897	GIS_ID_Link1930	TimberWest
Fairservice	CWHxm2	48.78809	-124.04244	GIS_ID_Link1931	TimberWest
Fairservice	CWHxm2	48.78775	-124.04161	GIS_ID_Link1932	TimberWest
Fairservice	CWHmm2	48.78912	-124.03837	GIS_ID_Link1933	TimberWest
Fairservice	CWHmm2	48.7857	-124.03815	GIS_ID_Link1934	TimberWest
Fairservice	CWHmm2	48.786	-124.0379	GIS_ID_Link1935	TimberWest

Location (Basin)	Biogeo Zone (BGC_LABEL)	Latitude	Longitude	GIS_ID	Ownership
Fairservice	CWHmm2	48.78698	-124.04251	GIS_ID_Link1936	TimberWest
Fairservice	CWHxm2	48.79034	-124.03882	GIS_ID_Link1937	TimberWest
Fairservice	CWHxm2	48.79238	-124.04458	GIS_ID_Link1938	TimberWest
Fairservice	CWHxm2	48.78795	-124.0428	GIS_ID_Link1939	TimberWest
Shaw	CWHmm2	49.00027	-124.3971	GIS_ID_Link1940	TimberWest
Shaw	MHmm1	48.96173	-124.44589	GIS_ID_Link1941	TimberWest
Cowichan Lake	MHmm1	48.94384	-124.43941	GIS_ID_Link1942	TimberWest
Cowichan Lake	MHmm1	48.94384	-124.4374	GIS_ID_Link1943	TimberWest
Shaw	CWHmm2	48.99689	-124.39572	GIS_ID_Link1944	TimberWest
Shaw	MHmm1	48.96207	-124.46497	GIS_ID_Link1945	TimberWest
Shaw	MHmm1	48.96329	-124.46645	GIS_ID_Link1946	TimberWest
Shaw	MHmm1	48.95745	-124.46722	GIS_ID_Link1947	TimberWest
Shaw	MHmm1	48.9607	-124.46977	GIS_ID_Link1948	TimberWest
Shaw	MHmm1	48.96144	-124.46552	GIS_ID_Link1949	TimberWest
Shaw	MHmm1	48.96132	-124.46884	GIS_ID_Link1950	TimberWest
Shaw	CWHvm2	48.96422	-124.46436	GIS_ID_Link1951	TimberWest
Shaw	CWHvm2	48.96429	-124.46572	GIS_ID_Link1952	TimberWest
Shaw	MHmm1	48.9626	-124.46481	GIS_ID_Link1953	TimberWest
Shaw	MHmm1	48.96277	-124.46483	GIS_ID_Link1954	TimberWest
Shaw	MHmm1	48.96431	-124.46863	GIS_ID_Link1955	TimberWest
Shaw	MHmm1	48.96199	-124.4654	GIS_ID_Link1956	TimberWest
Shaw	MHmm1	48.96254	-124.46809	GIS_ID_Link1957	TimberWest
Shaw	MHmm1	48.9838	-124.37441	GIS_ID_Link1958	TimberWest
Shaw	MHmm1	48.9846	-124.37348	GIS_ID_Link1959	TimberWest
Shaw	MHmm1	48.98291	-124.37627	GIS_ID_Link1960	TimberWest
Shaw	CWHmm2	48.98417	-124.37394	GIS_ID_Link1961	TimberWest
Shaw	MHmm1	48.98335	-124.37492	GIS_ID_Link1962	TimberWest
Shaw	MHmm1	48.99498	-124.4399	GIS_ID_Link1963	TimberWest
Nanaimo Green	CWHmm2	48.98245	-124.3647	GIS_ID_Link1964	TimberWest
Shaw	CWHmm2	48.98021	-124.36336	GIS_ID_Link1965	TimberWest
Shaw	CWHmm2	48.98488	-124.36766	GIS_ID_Link1966	TimberWest
Shaw	MHmm1	48.99139	-124.43663	GIS_ID_Link1967	TimberWest
Shaw	MHmm1	48.99278	-124.43913	GIS_ID_Link1968	TimberWest
Shaw	CWHvm1	48.97066	-124.45491	GIS_ID_Link1969	TimberWest
Shaw	MHmm1	48.9583	-124.44769	GIS_ID_Link1970	TimberWest
Shaw	CWHvm2	48.95708	-124.44689	GIS_ID_Link1971	TimberWest
Shaw	MHmm1	48.95726	-124.4471	GIS_ID_Link1972	TimberWest
Shaw	MHmm1	48.95855	-124.44901	GIS_ID_Link1973	TimberWest
Shaw	CWHvm2	48.94682	-124.44696	GIS_ID_Link1974	TimberWest
Cottonwood	CWHmm2	48.95595	-124.26297	GIS_ID_Link1975	TimberWest
Cottonwood	CWHmm2	48.95498	-124.26081	GIS_ID_Link1976	TimberWest
Cottonwood	CWHmm2	48.95629	-124.26031	GIS_ID_Link1977	TimberWest
Cottonwood	CWHmm2	48.95788	-124.26074	GIS_ID_Link1978	TimberWest
Cottonwood	CWHmm2	48.95784	-124.26127	GIS_ID_Link1979	TimberWest
Cottonwood	MHmm1	48.95881	-124.25716	GIS_ID_Link1980	TimberWest
Cottonwood	MHmm1	48.95993	-124.26046	GIS_ID_Link1981	TimberWest
Cottonwood	MHmm1	48.96133	-124.26094	GIS_ID_Link1982	TimberWest
Cottonwood	CWHmm2	48.95793	-124.26011	GIS_ID_Link1983	TimberWest
Cottonwood	CWHmm2	48.95779	-124.26086	GIS_ID_Link1984	TimberWest
Cottonwood	MHmm1	48.95915	-124.25972	GIS_ID_Link1985	TimberWest
Shaw	CWHvm2	48.97968	-124.46419	GIS_ID_Link1986	TimberWest

Location (Basin)	Biogeo Zone (BGC_LABEL)	Latitude	Longitude	GIS_ID	Ownership
Shaw	MHmm1	48.98261	-124.46931	GIS_ID_Link1987	TimberWest
Shaw	MHmm1	48.98096	-124.46737	GIS_ID_Link1988	TimberWest
Shaw	MHmm1	48.97968	-124.46675	GIS_ID_Link1989	TimberWest
Cowichan Lake	MHmm1	48.94263	-124.4475	GIS_ID_Link1990	TimberWest
Cowichan Lake	MHmm1	48.94263	-124.44533	GIS_ID_Link1991	TimberWest
Cowichan Lake	MHmm1	48.94287	-124.44567	GIS_ID_Link1992	TimberWest
San Juan Middle	MHmm1	48.54447	-124.03614	GIS_ID_Link1993	TimberWest
San Juan Middle	MHmm1	48.5426	-124.03748	GIS_ID_Link1994	TimberWest
San Juan Middle	MHmm1	48.54239	-124.036	GIS_ID_Link1995	TimberWest
San Juan Middle	MHmm1	48.54272	-124.03631	GIS_ID_Link1996	TimberWest
San Juan Middle	MHmm1	48.54255	-124.03501	GIS_ID_Link1997	TimberWest
San Juan Middle	MHmm1	48.54222	-124.03583	GIS_ID_Link1998	TimberWest
Cowichan Lake	MHmm1	48.94214	-124.4429	GIS_ID_Link1999	TimberWest
Cowichan Lake	MHmm1	48.94352	-124.44362	GIS_ID_Link2000	TimberWest
Cowichan Lake	MHmm1	48.94356	-124.44331	GIS_ID_Link2001	TimberWest
Cowichan Lake	MHmm1	48.94318	-124.44319	GIS_ID_Link2002	TimberWest
Cowichan Lake	MHmm1	48.94329	-124.44303	GIS_ID_Link2003	TimberWest
Cowichan Lake	MHmm1	48.94268	-124.44146	GIS_ID_Link2004	TimberWest
Cowichan Lake	MHmm1	48.94168	-124.44293	GIS_ID_Link2005	TimberWest
Cowichan Lake	MHmm1	48.94221	-124.44112	GIS_ID_Link2006	TimberWest
Cowichan Lake	MHmm1	48.94348	-124.44363	GIS_ID_Link2007	TimberWest
Cowichan Lake	MHmm1	48.94286	-124.44222	GIS_ID_Link2008	TimberWest
Cowichan Lake	MHmm1	48.94328	-124.443	GIS_ID_Link2009	TimberWest
Chemainus Lower	MHmm1	48.91157	-123.87439	GIS_ID_Link2010	TimberWest
Chemainus Lower	MHmm1	48.91138	-123.87502	GIS_ID_Link2011	TimberWest
Chemainus Lower	MHmm1	48.91182	-123.87379	GIS_ID_Link2012	TimberWest
Chemainus Lower	MHmm1	48.91147	-123.8746	GIS_ID_Link2013	TimberWest
Chemainus Lower	MHmm1	48.91167	-123.87425	GIS_ID_Link2014	TimberWest
Mckay	CWHmm2	48.9439	-124.33563	GIS_ID_Link2015	TimberWest
Mckay	MHmm1	48.94648	-124.33522	GIS_ID_Link2016	TimberWest
Shaw	CWHmm2	48.95808	-124.34284	GIS_ID_Link2017	TimberWest
Shaw	CWHmm2	48.95791	-124.34358	GIS_ID_Link2018	TimberWest
Shaw	CWHmm2	48.95796	-124.34317	GIS_ID_Link2019	TimberWest
Shaw	CWHmm2	48.95769	-124.34454	GIS_ID_Link2020	TimberWest
Shaw	CWHmm2	48.95792	-124.34357	GIS_ID_Link2021	TimberWest
Shaw	CWHmm2	48.95775	-124.34467	GIS_ID_Link2022	TimberWest
Shaw	CWHmm2	48.95849	-124.34305	GIS_ID_Link2023	TimberWest
Shaw	MHmm1	48.95613	-124.34065	GIS_ID_Link2024	TimberWest
Shaw	MHmm1	48.95839	-124.3421	GIS_ID_Link2025	TimberWest
Shaw	MHmm1	48.95874	-124.34089	GIS_ID_Link2026	TimberWest
Shaw	MHmm1	48.95751	-124.33845	GIS_ID_Link2027	TimberWest
Shaw	MHmm1	48.95926	-124.34088	GIS_ID_Link2028	TimberWest
Shaw	MHmm1	48.959	-124.34103	GIS_ID_Link2029	TimberWest
Shaw	MHmm1	48.95953	-124.34096	GIS_ID_Link2030	TimberWest
Shaw	CWHmm2	48.95771	-124.34483	GIS_ID_Link2031	TimberWest
Shaw	CWHmm2	48.9578	-124.34416	GIS_ID_Link2032	TimberWest
Shaw	CWHmm2	48.95794	-124.34341	GIS_ID_Link2033	TimberWest
Shaw	CWHmm2	48.95806	-124.34289	GIS_ID_Link2034	TimberWest
Shaw	CWHmm2	48.95778	-124.34464	GIS_ID_Link2035	TimberWest
Shaw	CWHmm2	48.95796	-124.34352	GIS_ID_Link2036	TimberWest
Shaw	MHmm1	48.9538	-124.33494	GIS_ID_Link2037	TimberWest

Location (Basin)	Biogeo Zone (BGC_LABEL)	Latitude	Longitude	GIS_ID	Ownership
Shaw	MHmm1	48.95613	-124.34057	GIS_ID_Link2038	TimberWest
Shaw	MHmm1	48.95874	-124.34037	GIS_ID_Link2039	TimberWest
Shaw	MHmm1	48.95875	-124.34169	GIS_ID_Link2040	TimberWest
Shaw	MHmm1	48.95928	-124.34048	GIS_ID_Link2041	TimberWest
Shaw	MHmm1	48.95645	-124.33924	GIS_ID_Link2042	TimberWest
Shaw	MHmm1	48.95984	-124.34036	GIS_ID_Link2043	TimberWest
Cowichan Lake	MHmm1	48.92656	-124.3465	GIS_ID_Link2044	TimberWest
Shaw	MHmm1	48.99661	-124.43866	GIS_ID_Link2045	TimberWest
Shaw	MHmm1	48.99904	-124.43896	GIS_ID_Link2046	TimberWest
Shaw	MHmm1	49.02129	-124.45744	GIS_ID_Link2047	TimberWest
Cottonwood	MHmm1	48.94346	-124.26577	GIS_ID_Link2048	TimberWest
Shaw	CWHvm2	48.98313	-124.46366	GIS_ID_Link2049	TimberWest
Shaw	MHmm1	48.98338	-124.46599	GIS_ID_Link2050	TimberWest
Muir	CWHmm1	48.47497	-123.90997	GIS_ID_Link2051	TimberWest
Muir	CWHmm1	48.47608	-123.911	GIS_ID_Link2052	TimberWest
Muir	CWHmm1	48.4762	-123.91261	GIS_ID_Link2053	TimberWest
Muir	CWHmm1	48.47557	-123.91117	GIS_ID_Link2054	TimberWest
Muir	CWHmm1	48.47559	-123.91175	GIS_ID_Link2055	TimberWest
Muir	CWHmm1	48.47482	-123.9105	GIS_ID_Link2056	TimberWest
Muir	CWHmm1	48.47605	-123.91171	GIS_ID_Link2057	TimberWest
Muir	CWHmm1	48.47537	-123.91046	GIS_ID_Link2058	TimberWest
Muir	CWHmm1	48.47528	-123.91066	GIS_ID_Link2059	TimberWest
Muir	CWHmm1	48.47562	-123.91155	GIS_ID_Link2060	TimberWest
Nanaimo North	CWHxm2	49.12063	-124.10785	GIS_ID_Link2061	TimberWest
San Juan Lens	CWHmm1	48.63151	-124.16082	GIS_ID_Link2062	TimberWest
San Juan Lens	MHmm1	48.6343	-124.11821	GIS_ID_Link2063	TimberWest
San Juan Lens	MHmm1	48.63269	-124.118	GIS_ID_Link2064	TimberWest
San Juan Lens	MHmm1	48.63402	-124.11631	GIS_ID_Link2065	TimberWest
San Juan Lens	MHmm1	48.63113	-124.11685	GIS_ID_Link2066	TimberWest
San Juan Lens	MHmm1	48.63085	-124.11666	GIS_ID_Link2067	TimberWest
San Juan Lens	MHmm1	48.63426	-124.11858	GIS_ID_Link2068	TimberWest
San Juan Middle	CWHvm2	48.62651	-124.10368	GIS_ID_Link2069	TimberWest
San Juan Middle	MHmm1	48.6308	-124.1116	GIS_ID_Link2070	TimberWest
San Juan Middle	MHmm1	48.62806	-124.10781	GIS_ID_Link2071	TimberWest
San Juan Middle	CWHvm2	48.62658	-124.10381	GIS_ID_Link2072	TimberWest
San Juan Middle	CWHvm2	48.62738	-124.10662	GIS_ID_Link2073	TimberWest
San Juan Middle	MHmm1	48.63006	-124.10698	GIS_ID_Link2074	TimberWest
San Juan Middle	MHmm1	48.63034	-124.10916	GIS_ID_Link2075	TimberWest
San Juan Middle	MHmm1	48.62989	-124.11237	GIS_ID_Link2076	TimberWest
San Juan Middle	MHmm1	48.628	-124.1098	GIS_ID_Link2077	TimberWest
Shaw	MHmm1	48.95076	-124.46606	GIS_ID_Link2078	TimberWest
Shaw	MHmm1	48.94819	-124.45609	GIS_ID_Link2079	TimberWest
Shaw	MHmm1	48.95074	-124.4649	GIS_ID_Link2080	TimberWest
Shaw	MHmm1	48.95075	-124.46524	GIS_ID_Link2081	TimberWest
Shaw	MHmm1	48.94836	-124.45339	GIS_ID_Link2082	TimberWest
Shaw	MHmm1	48.94842	-124.45612	GIS_ID_Link2083	TimberWest
Shaw	MHmm1	48.949	-124.45445	GIS_ID_Link2084	TimberWest
Shaw	MHmm1	48.94819	-124.45504	GIS_ID_Link2085	TimberWest
Shaw	MHmm1	48.9513	-124.46435	GIS_ID_Link2086	TimberWest
Shaw	MHmm1	48.94912	-124.45926	GIS_ID_Link2087	TimberWest
Shaw	MHmm1	48.94967	-124.45808	GIS_ID_Link2088	TimberWest

Location (Basin)	Biogeo Zone (BGC_LABEL)	Latitude	Longitude	GIS_ID	Ownership
Shaw	MHmm1	48.94831	-124.4546	GIS_ID_Link2089	TimberWest
Shaw	MHmm1	48.94835	-124.45588	GIS_ID_Link2090	TimberWest
Shaw	MHmm1	48.94892	-124.45448	GIS_ID_Link2091	TimberWest
Shaw	MHmm1	48.95091	-124.46484	GIS_ID_Link2092	TimberWest
Shaw	MHmm1	48.94852	-124.45408	GIS_ID_Link2093	TimberWest
Shaw	MHmm1	48.94949	-124.45948	GIS_ID_Link2094	TimberWest
San Juan Lens	MHmm1	48.63486	-124.11634	GIS_ID_Link2095	TimberWest
San Juan Lens	MHmm1	48.63553	-124.11905	GIS_ID_Link2096	TimberWest
San Juan Lens	MHmm1	48.63416	-124.11956	GIS_ID_Link2097	TimberWest
San Juan Lens	MHmm1	48.63414	-124.12007	GIS_ID_Link2098	TimberWest
San Juan Lens	MHmm1	48.63488	-124.11654	GIS_ID_Link2099	TimberWest
San Juan Lens	MHmm1	48.6348	-124.1202	GIS_ID_Link2100	TimberWest
Mckay	MHmm1	48.96852	-124.26955	GIS_ID_Link2101	TimberWest
Jordan Lower	MHmm1	48.52752	-124.02447	GIS_ID_Link2102	TimberWest
Jordan Upper	CWHvm2	48.56184	-123.97206	GIS_ID_Link2103	TimberWest
Jordan Upper	CWHvm2	48.56163	-123.97263	GIS_ID_Link2104	TimberWest
Jordan Upper	CWHvm2	48.56117	-123.97237	GIS_ID_Link2105	TimberWest
Jordan Upper	CWHvm2	48.56086	-123.97118	GIS_ID_Link2106	TimberWest
Jordan Upper	CWHvm2	48.56072	-123.97045	GIS_ID_Link2107	TimberWest
Jordan Upper	CWHvm2	48.56126	-123.97231	GIS_ID_Link2108	TimberWest
Shaw	CWHmm2	48.93552	-124.36563	GIS_ID_Link2109	TimberWest
Shaw	CWHmm2	48.93412	-124.36378	GIS_ID_Link2110	TimberWest
Shaw	CWHmm2	48.93475	-124.36563	GIS_ID_Link2111	TimberWest
Shaw	CWHxm2	48.93445	-124.367	GIS_ID_Link2112	TimberWest
Shaw	CWHmm2	48.93399	-124.36518	GIS_ID_Link2113	TimberWest
Shaw	CWHmm2	48.93344	-124.3637	GIS_ID_Link2114	TimberWest
Shaw	CWHxm2	48.93436	-124.36706	GIS_ID_Link2115	TimberWest
Shaw	CWHmm2	49.02026	-124.43742	GIS_ID_Link2116	TimberWest
Shaw	CWHmm2	49.01948	-124.43771	GIS_ID_Link2117	TimberWest
Shaw	CWHmm2	49.01995	-124.43583	GIS_ID_Link2118	TimberWest
Mckay	MHmm1	48.93389	-124.3468	GIS_ID_Link2119	TimberWest
Shaw	CWHmm2	49.02028	-124.45351	GIS_ID_Link2120	TimberWest
Shaw	CWHmm2	49.02092	-124.45513	GIS_ID_Link2121	TimberWest
Shaw	CWHmm2	49.02198	-124.45421	GIS_ID_Link2122	TimberWest
Shaw	CWHmm2	49.02033	-124.45327	GIS_ID_Link2123	TimberWest
Shaw	CWHmm2	49.01676	-124.45566	GIS_ID_Link2124	TimberWest
Shaw	CWHmm2	49.01719	-124.45514	GIS_ID_Link2125	TimberWest
San Juan Fleet	MHmm1	48.62902	-124.01705	GIS_ID_Link2126	TimberWest
San Juan Fleet	MHmm1	48.62765	-124.01785	GIS_ID_Link2127	TimberWest
San Juan Fleet	MHmm1	48.62702	-124.01788	GIS_ID_Link2128	TimberWest
San Juan Fleet	MHmm1	48.62822	-124.0174	GIS_ID_Link2129	TimberWest
San Juan Fleet	MHmm1	48.62788	-124.01824	GIS_ID_Link2130	TimberWest
San Juan Upper	MHmm1	48.63056	-124.01662	GIS_ID_Link2131	TimberWest
Mckay	MHmm1	48.93644	-124.29757	GIS_ID_Link2132	TimberWest
Shaw	CWHvm2	48.99316	-124.47546	GIS_ID_Link2133	TimberWest
Shaw	CWHvm2	48.99325	-124.47565	GIS_ID_Link2134	TimberWest
Shaw	CWHvm2	48.99409	-124.47661	GIS_ID_Link2135	TimberWest
Shaw	CWHvm2	48.99486	-124.47704	GIS_ID_Link2136	TimberWest
Shaw	CWHvm2	48.99331	-124.47509	GIS_ID_Link2137	TimberWest
Shaw	CWHvm2	48.99284	-124.47244	GIS_ID_Link2138	TimberWest
Shaw	CWHvm2	48.99574	-124.47678	GIS_ID_Link2139	TimberWest

Location (Basin)	Biogeo Zone (BGC_LABEL)	Latitude	Longitude	GIS_ID	Ownership
Shaw	CWHvm2	48.99299	-124.47274	GIS_ID_Link2140	TimberWest
Shaw	CWHvm2	48.99316	-124.47316	GIS_ID_Link2141	TimberWest
Shaw	CWHvm2	48.99623	-124.47736	GIS_ID_Link2142	TimberWest
Shaw	CWHvm2	48.99463	-124.47641	GIS_ID_Link2143	TimberWest
Shaw	CWHvm2	48.99539	-124.47694	GIS_ID_Link2144	TimberWest
Shaw	CWHvm2	48.99368	-124.47445	GIS_ID_Link2145	TimberWest
Shaw	CWHvm2	48.99674	-124.47754	GIS_ID_Link2146	TimberWest
Shaw	CWHvm2	48.99704	-124.47738	GIS_ID_Link2147	TimberWest
Shaw	CWHvm2	48.99354	-124.4739	GIS_ID_Link2148	TimberWest
Shaw	CWHvm2	48.99473	-124.47684	GIS_ID_Link2149	TimberWest
Shaw	CWHvm2	48.99668	-124.47746	GIS_ID_Link2150	TimberWest
Shaw	CWHvm2	48.99458	-124.47603	GIS_ID_Link2151	TimberWest
Shaw	CWHvm2	48.99713	-124.47748	GIS_ID_Link2152	TimberWest
Shaw	CWHvm2	48.99315	-124.47537	GIS_ID_Link2153	TimberWest
Shaw	CWHvm2	48.99326	-124.47342	GIS_ID_Link2154	TimberWest
Muir	CWHmm1	48.48378	-123.94895	GIS_ID_Link2155	TimberWest
Shaw	CWHmm2	48.94582	-124.35038	GIS_ID_Link2156	TimberWest
Jordan Upper	CWHmm2	48.57939	-123.89658	GIS_ID_Link2157	TimberWest
San Juan Fleet	CWHmm2	48.61741	-124.02709	GIS_ID_Link2158	TimberWest
San Juan Fleet	CWHmm2	48.61684	-124.02931	GIS_ID_Link2159	TimberWest
Gordon Upper	CWHmm2	48.75572	-124.27967	GIS_ID_Link2160	TimberWest
Gordon Upper	CWHmm2	48.75687	-124.28079	GIS_ID_Link2161	TimberWest
Rosewall Creek	MHmm1	49.43524	-124.89606	GIS_ID_Link2162	TimberWest
Rosewall Creek	MHmm1	49.43533	-124.89591	GIS_ID_Link2163	TimberWest
Rosewall Creek	MHmm1	49.43651	-124.88982	GIS_ID_Link2164	TimberWest
Rosewall Creek	MHmm1	49.43651	-124.89019	GIS_ID_Link2165	TimberWest
Rosewall Creek	MHmm1	49.43832	-124.88467	GIS_ID_Link2166	TimberWest
Rosewall Creek	MHmm1	49.43827	-124.88235	GIS_ID_Link2167	TimberWest
Rosewall Creek	MHmm1	49.43794	-124.8887	GIS_ID_Link2168	TimberWest
Rosewall Creek	MHmm1	49.4364	-124.8938	GIS_ID_Link2169	TimberWest
Rosewall Creek	MHmm1	49.4345	-124.89169	GIS_ID_Link2170	TimberWest
Rosewall Creek	MHmm1	49.4395	-124.88698	GIS_ID_Link2171	TimberWest
Rosewall Creek	MHmm1	49.43729	-124.8952	GIS_ID_Link2172	TimberWest
Rosewall Creek	MHmm1	49.43721	-124.89373	GIS_ID_Link2173	TimberWest
Rosewall Creek	CWHmm2	49.4381	-124.88132	GIS_ID_Link2174	TimberWest
Rosewall Creek	CWHmm2	49.43817	-124.88096	GIS_ID_Link2175	TimberWest
Rosewall Creek	MHmm1	49.4364	-124.89027	GIS_ID_Link2176	TimberWest
Rosewall Creek	MHmm1	49.43662	-124.88983	GIS_ID_Link2177	TimberWest
Rosewall Creek	MHmm1	49.4364	-124.88984	GIS_ID_Link2178	TimberWest
Rosewall Creek	MHmm1	49.43662	-124.89013	GIS_ID_Link2179	TimberWest
Rosewall Creek	MHmm1	49.4383	-124.88553	GIS_ID_Link2180	TimberWest
Rosewall Creek	MHmm1	49.43922	-124.8869	GIS_ID_Link2181	TimberWest
Rosewall Creek	MHmm1	49.43663	-124.89195	GIS_ID_Link2182	TimberWest
Rosewall Creek	MHmm1	49.43538	-124.88963	GIS_ID_Link2183	TimberWest
Rosewall Creek	MHmm1	49.43598	-124.89379	GIS_ID_Link2184	TimberWest
Rosewall Creek	MHmm1	49.43731	-124.89496	GIS_ID_Link2185	TimberWest
Big Qualicum Upper	CWHmm2	49.39951	-124.84737	GIS_ID_Link2186	TimberWest
Big Qualicum Upper	CWHmm2	49.40027	-124.85094	GIS_ID_Link2187	TimberWest
Big Qualicum Upper	CWHmm2	49.39997	-124.8536	GIS_ID_Link2188	TimberWest
Beaufort West	CWHmm2	49.41618	-124.93444	GIS_ID_Link2189	TimberWest
Beaufort West	CWHmm2	49.42125	-124.93606	GIS_ID_Link2190	TimberWest

Location (Basin)	Biogeo Zone (BGC_LABEL)	Latitude	Longitude	GIS_ID	Ownership
Beaufort West	CWHmm2	49.42016	-124.93356	GIS_ID_Link2191	TimberWest
Beaufort West	CWHmm2	49.41815	-124.93596	GIS_ID_Link2192	TimberWest
Beaufort West	CWHmm2	49.42496	-124.93521	GIS_ID_Link2193	TimberWest
Beaufort West	CWHmm2	49.41523	-124.93854	GIS_ID_Link2194	TimberWest
Beaufort West	CWHmm2	49.41445	-124.93712	GIS_ID_Link2195	TimberWest
Beaufort West	CWHmm2	49.41872	-124.93989	GIS_ID_Link2196	TimberWest
Beaufort West	CWHxm2	49.41895	-124.94153	GIS_ID_Link2197	TimberWest
Beaufort West	MHmm1	49.4257	-124.9357	GIS_ID_Link2198	TimberWest
Beaufort West	MHmm1	49.41427	-124.93043	GIS_ID_Link2199	TimberWest
Beaufort West	MHmm1	49.42577	-124.93704	GIS_ID_Link2200	TimberWest
Beaufort West	MHmm1	49.41311	-124.92947	GIS_ID_Link2201	TimberWest
Beaufort West	MHmm1	49.41545	-124.93369	GIS_ID_Link2202	TimberWest
Beaufort West	CWHmm2	49.42091	-124.93482	GIS_ID_Link2203	TimberWest
Beaufort West	CWHmm2	49.41886	-124.93376	GIS_ID_Link2204	TimberWest
Beaufort West	CWHxm2	49.41957	-124.94329	GIS_ID_Link2205	TimberWest
Beaufort West	MHmm1	49.41321	-124.92954	GIS_ID_Link2206	TimberWest
Beaufort West	MHmm1	49.4132	-124.92786	GIS_ID_Link2207	TimberWest
Shaw	MHmm1	49.01927	-124.45728	GIS_ID_Link2208	TimberWest
San Juan Fleet	CWHmm1	48.6237	-124.04627	GIS_ID_Link2209	TimberWest
San Juan Fleet	CWHmm1	48.62329	-124.04848	GIS_ID_Link2210	TimberWest
San Juan Fleet	CWHmm1	48.62287	-124.04774	GIS_ID_Link2211	TimberWest
San Juan Fleet	CWHmm1	48.62416	-124.04663	GIS_ID_Link2212	TimberWest
San Juan Fleet	CWHmm1	48.62909	-124.05406	GIS_ID_Link2213	TimberWest
San Juan Fleet	CWHmm1	48.62484	-124.04682	GIS_ID_Link2214	TimberWest
San Juan Fleet	CWHmm1	48.62768	-124.05134	GIS_ID_Link2215	TimberWest
San Juan Fleet	CWHmm2	48.62765	-124.04603	GIS_ID_Link2216	TimberWest
San Juan Fleet	CWHmm2	48.62712	-124.04427	GIS_ID_Link2217	TimberWest
San Juan Fleet	CWHmm2	48.62794	-124.04106	GIS_ID_Link2218	TimberWest
San Juan Fleet	CWHmm2	48.62676	-124.04145	GIS_ID_Link2219	TimberWest
San Juan Fleet	CWHmm2	48.6266	-124.04539	GIS_ID_Link2220	TimberWest
San Juan Fleet	CWHmm2	48.62689	-124.04734	GIS_ID_Link2221	TimberWest
San Juan Fleet	CWHmm2	48.62568	-124.04453	GIS_ID_Link2222	TimberWest
San Juan Fleet	CWHmm1	48.62467	-124.04516	GIS_ID_Link2223	TimberWest
San Juan Fleet	CWHmm2	48.62683	-124.03839	GIS_ID_Link2224	TimberWest
San Juan Fleet	CWHmm2	48.62689	-124.03906	GIS_ID_Link2225	TimberWest
San Juan Fleet	CWHmm2	48.62695	-124.03954	GIS_ID_Link2226	TimberWest
San Juan Fleet	CWHmm2	48.62722	-124.04336	GIS_ID_Link2227	TimberWest
San Juan Fleet	CWHmm2	48.62809	-124.04117	GIS_ID_Link2228	TimberWest
San Juan Fleet	CWHmm2	48.62621	-124.04395	GIS_ID_Link2229	TimberWest
San Juan Fleet	CWHmm1	48.6234	-124.04813	GIS_ID_Link2230	TimberWest
San Juan Fleet	CWHmm2	48.62757	-124.04563	GIS_ID_Link2231	TimberWest
San Juan Fleet	CWHmm2	48.62842	-124.03985	GIS_ID_Link2232	TimberWest
San Juan Fleet	CWHmm2	48.62654	-124.04554	GIS_ID_Link2233	TimberWest
San Juan Fleet	CWHmm2	48.62551	-124.04413	GIS_ID_Link2234	TimberWest
San Juan Fleet	CWHmm2	48.62535	-124.04494	GIS_ID_Link2235	TimberWest
San Juan Fleet	CWHmm2	48.62596	-124.04521	GIS_ID_Link2236	TimberWest
Cottonwood	MHmm1	48.90802	-124.17025	GIS_ID_Link2237	TimberWest
San Juan Fleet	CWHmm2	48.61872	-124.02281	GIS_ID_Link2238	TimberWest
San Juan Fleet	CWHmm2	48.61986	-124.02468	GIS_ID_Link2239	TimberWest
San Juan Fleet	CWHmm2	48.61975	-124.02252	GIS_ID_Link2240	TimberWest
San Juan Fleet	CWHmm2	48.61992	-124.02658	GIS_ID_Link2241	TimberWest

Location (Basin)	Biogeo Zone (BGC_LABEL)	Latitude	Longitude	GIS_ID	Ownership
San Juan Fleet	CWHmm2	48.62019	-124.0245	GIS_ID_Link2242	TimberWest
San Juan Fleet	CWHmm1	48.63147	-124.05393	GIS_ID_Link2243	TimberWest
San Juan Fleet	CWHmm1	48.63221	-124.05206	GIS_ID_Link2244	TimberWest
San Juan Fleet	CWHmm1	48.63438	-124.05218	GIS_ID_Link2245	TimberWest
San Juan Fleet	CWHmm1	48.63063	-124.05368	GIS_ID_Link2246	TimberWest
San Juan Fleet	CWHmm2	48.63531	-124.05109	GIS_ID_Link2247	TimberWest
San Juan Fleet	CWHmm1	48.63155	-124.05387	GIS_ID_Link2248	TimberWest
San Juan Fleet	CWHmm2	48.63309	-124.05093	GIS_ID_Link2249	TimberWest
San Juan Fleet	CWHmm2	48.63053	-124.05024	GIS_ID_Link2250	TimberWest
San Juan Fleet	CWHmm2	48.62954	-124.04841	GIS_ID_Link2251	TimberWest
San Juan Middle	MHmm1	48.54721	-124.04078	GIS_ID_Link2252	TimberWest
San Juan Middle	MHmm1	48.54454	-124.04378	GIS_ID_Link2253	TimberWest
San Juan Middle	CWHvm2	48.54765	-124.04119	GIS_ID_Link2254	TimberWest
Shaw	MHmm1	49.02232	-124.45419	GIS_ID_Link2255	TimberWest
San Juan Middle	MHmm1	48.54097	-124.03763	GIS_ID_Link2256	TimberWest
San Juan Middle	MHmm1	48.54132	-124.03772	GIS_ID_Link2257	TimberWest
San Juan Middle	MHmm1	48.54161	-124.03771	GIS_ID_Link2258	TimberWest
San Juan Middle	MHmm1	48.54127	-124.03755	GIS_ID_Link2259	TimberWest
San Juan Middle	MHmm1	48.5424	-124.03805	GIS_ID_Link2260	TimberWest
San Juan Middle	MHmm1	48.54182	-124.03804	GIS_ID_Link2261	TimberWest
San Juan Middle	MHmm1	48.54048	-124.03703	GIS_ID_Link2262	TimberWest
San Juan Middle	MHmm1	48.54222	-124.03795	GIS_ID_Link2263	TimberWest
San Juan Middle	MHmm1	48.54229	-124.03809	GIS_ID_Link2264	TimberWest
San Juan Middle	MHmm1	48.54205	-124.03786	GIS_ID_Link2265	TimberWest
San Juan Middle	MHmm1	48.54209	-124.0379	GIS_ID_Link2266	TimberWest
San Juan Middle	MHmm1	48.54131	-124.03763	GIS_ID_Link2267	TimberWest
Cottonwood	CWHmm2	48.91964	-124.20495	GIS_ID_Link2268	TimberWest
Cottonwood	MHmm1	48.91716	-124.20946	GIS_ID_Link2269	TimberWest
Cottonwood	MHmm1	48.91808	-124.20753	GIS_ID_Link2270	TimberWest
Cottonwood	MHmm1	48.91602	-124.2066	GIS_ID_Link2271	TimberWest
Cottonwood	MHmm1	48.91788	-124.20394	GIS_ID_Link2272	TimberWest
San Juan Fleet	CWHmm2	48.63355	-124.0358	GIS_ID_Link2273	TimberWest
San Juan Fleet	CWHmm2	48.63348	-124.03454	GIS_ID_Link2274	TimberWest
San Juan Fleet	MHmm1	48.63194	-124.03156	GIS_ID_Link2275	TimberWest
San Juan Fleet	MHmm1	48.63025	-124.02571	GIS_ID_Link2276	TimberWest
San Juan Fleet	MHmm1	48.63019	-124.02831	GIS_ID_Link2277	TimberWest
San Juan Fleet	MHmm1	48.63315	-124.03349	GIS_ID_Link2278	TimberWest
San Juan Fleet	MHmm1	48.63078	-124.0265	GIS_ID_Link2279	TimberWest
San Juan Fleet	MHmm1	48.63018	-124.0259	GIS_ID_Link2280	TimberWest
San Juan Fleet	MHmm1	48.62984	-124.02797	GIS_ID_Link2281	TimberWest
San Juan Fleet	MHmm1	48.63046	-124.02178	GIS_ID_Link2282	TimberWest
San Juan Fleet	MHmm1	48.63057	-124.02181	GIS_ID_Link2283	TimberWest
San Juan Fleet	MHmm1	48.63086	-124.02077	GIS_ID_Link2284	TimberWest
San Juan Fleet	MHmm1	48.62971	-124.01812	GIS_ID_Link2285	TimberWest
San Juan Fleet	MHmm1	48.63147	-124.02001	GIS_ID_Link2286	TimberWest
San Juan Fleet	MHmm1	48.6294	-124.01907	GIS_ID_Link2287	TimberWest
San Juan Fleet	MHmm1	48.62832	-124.01911	GIS_ID_Link2288	TimberWest
San Juan Fleet	MHmm1	48.62778	-124.01841	GIS_ID_Link2289	TimberWest
San Juan Fleet	MHmm1	48.63036	-124.02143	GIS_ID_Link2290	TimberWest
San Juan Fleet	MHmm1	48.63061	-124.01992	GIS_ID_Link2291	TimberWest
San Juan Fleet	MHmm1	48.6282	-124.01799	GIS_ID_Link2292	TimberWest

Location (Basin)	Biogeo Zone (BGC_LABEL)	Latitude	Longitude	GIS_ID	Ownership
San Juan Fleet	MHmm1	48.62965	-124.01923	GIS_ID_Link2293	TimberWest
San Juan Fleet	MHmm1	48.63053	-124.02147	GIS_ID_Link2294	TimberWest
San Juan Fleet	MHmm1	48.63019	-124.01967	GIS_ID_Link2295	TimberWest
San Juan Fleet	MHmm1	48.62952	-124.01889	GIS_ID_Link2296	TimberWest
San Juan Fleet	MHmm1	48.62885	-124.02002	GIS_ID_Link2297	TimberWest
San Juan Fleet	MHmm1	48.62968	-124.02027	GIS_ID_Link2298	TimberWest
San Juan Fleet	MHmm1	48.62976	-124.0187	GIS_ID_Link2299	TimberWest
San Juan Fleet	MHmm1	48.62877	-124.01835	GIS_ID_Link2300	TimberWest
San Juan Fleet	MHmm1	48.6284	-124.01792	GIS_ID_Link2301	TimberWest
San Juan Fleet	MHmm1	48.62931	-124.01903	GIS_ID_Link2302	TimberWest
San Juan Fleet	MHmm1	48.62921	-124.02017	GIS_ID_Link2303	TimberWest
San Juan Fleet	MHmm1	48.63031	-124.02143	GIS_ID_Link2304	TimberWest
San Juan Fleet	MHmm1	48.63066	-124.02002	GIS_ID_Link2305	TimberWest
San Juan Fleet	MHmm1	48.6281	-124.01825	GIS_ID_Link2306	TimberWest
San Juan Fleet	MHmm1	48.63059	-124.02148	GIS_ID_Link2307	TimberWest
San Juan Fleet	MHmm1	48.63014	-124.01966	GIS_ID_Link2308	TimberWest
San Juan Fleet	MHmm1	48.62834	-124.01915	GIS_ID_Link2309	TimberWest
San Juan Fleet	MHmm1	48.62965	-124.01928	GIS_ID_Link2310	TimberWest
San Juan Fleet	MHmm1	48.62951	-124.01884	GIS_ID_Link2311	TimberWest
San Juan Fleet	MHmm1	48.62858	-124.01846	GIS_ID_Link2312	TimberWest
San Juan Fleet	MHmm1	48.6228	-124.02021	GIS_ID_Link2313	TimberWest
San Juan Fleet	MHmm1	48.62461	-124.02281	GIS_ID_Link2314	TimberWest
San Juan Fleet	MHmm1	48.623	-124.01843	GIS_ID_Link2315	TimberWest
San Juan Fleet	MHmm1	48.62326	-124.0176	GIS_ID_Link2316	TimberWest
San Juan Fleet	MHmm1	48.62129	-124.01896	GIS_ID_Link2317	TimberWest
San Juan Fleet	MHmm1	48.62644	-124.02474	GIS_ID_Link2318	TimberWest
San Juan Fleet	MHmm1	48.62589	-124.0254	GIS_ID_Link2319	TimberWest
San Juan Fleet	MHmm1	48.62236	-124.02134	GIS_ID_Link2320	TimberWest
San Juan Fleet	MHmm1	48.62259	-124.01987	GIS_ID_Link2321	TimberWest
San Juan Fleet	MHmm1	48.62298	-124.01704	GIS_ID_Link2322	TimberWest
San Juan Fleet	MHmm1	48.62736	-124.01941	GIS_ID_Link2323	TimberWest
San Juan Fleet	CWHmm2	48.61927	-124.02041	GIS_ID_Link2324	TimberWest
San Juan Fleet	MHmm1	48.62449	-124.01863	GIS_ID_Link2325	TimberWest
San Juan Fleet	MHmm1	48.62634	-124.02443	GIS_ID_Link2326	TimberWest
San Juan Fleet	MHmm1	48.62628	-124.02502	GIS_ID_Link2327	TimberWest
San Juan Fleet	MHmm1	48.6226	-124.02032	GIS_ID_Link2328	TimberWest
San Juan Fleet	MHmm1	48.62233	-124.02067	GIS_ID_Link2329	TimberWest
San Juan Fleet	MHmm1	48.62138	-124.02151	GIS_ID_Link2330	TimberWest
San Juan Fleet	MHmm1	48.62326	-124.0175	GIS_ID_Link2331	TimberWest
San Juan Fleet	MHmm1	48.62299	-124.01702	GIS_ID_Link2332	TimberWest
San Juan Fleet	MHmm1	48.62819	-124.01912	GIS_ID_Link2333	TimberWest
San Juan Upper	MHmm1	48.6268	-124.01776	GIS_ID_Link2334	TimberWest
San Juan Upper	MHmm1	48.6236	-124.01782	GIS_ID_Link2335	TimberWest
San Juan Upper	MHmm1	48.62451	-124.0145	GIS_ID_Link2336	TimberWest
San Juan Upper	MHmm1	48.62477	-124.01592	GIS_ID_Link2337	TimberWest
San Juan Upper	MHmm1	48.62274	-124.01925	GIS_ID_Link2338	TimberWest
San Juan Upper	MHmm1	48.62499	-124.01715	GIS_ID_Link2339	TimberWest
San Juan Upper	MHmm1	48.62451	-124.01715	GIS_ID_Link2340	TimberWest
San Juan Upper	MHmm1	48.62358	-124.01673	GIS_ID_Link2341	TimberWest
San Juan Upper	MHmm1	48.62465	-124.01722	GIS_ID_Link2342	TimberWest
San Juan Upper	MHmm1	48.6229	-124.01893	GIS_ID_Link2343	TimberWest

Location (Basin)	Biogeo Zone (BGC_LABEL)	Latitude	Longitude	GIS_ID	Ownership
San Juan Upper	MHmm1	48.62407	-124.01712	GIS_ID_Link2344	TimberWest
San Juan Upper	MHmm1	48.62796	-124.01859	GIS_ID_Link2345	TimberWest
San Juan Upper	MHmm1	48.6281	-124.01889	GIS_ID_Link2346	TimberWest
San Juan Upper	MHmm1	48.62485	-124.01706	GIS_ID_Link2347	TimberWest
San Juan Fleet	MHmm1	48.6262	-124.03432	GIS_ID_Link2348	TimberWest
San Juan Fleet	MHmm1	48.62665	-124.03207	GIS_ID_Link2349	TimberWest
San Juan Fleet	MHmm1	48.62635	-124.03371	GIS_ID_Link2350	TimberWest
San Juan Fleet	MHmm1	48.6272	-124.03011	GIS_ID_Link2351	TimberWest
San Juan Fleet	MHmm1	48.62645	-124.03225	GIS_ID_Link2352	TimberWest
San Juan Fleet	MHmm1	48.62618	-124.03345	GIS_ID_Link2353	TimberWest
San Juan Fleet	MHmm1	48.62636	-124.03273	GIS_ID_Link2354	TimberWest
San Juan Fleet	MHmm1	48.6265	-124.03308	GIS_ID_Link2355	TimberWest
San Juan Fleet	MHmm1	48.62708	-124.03077	GIS_ID_Link2356	TimberWest
San Juan Fleet	MHmm1	48.62654	-124.03099	GIS_ID_Link2357	TimberWest
San Juan Fleet	CWHmm2	48.62618	-124.03411	GIS_ID_Link2358	TimberWest
San Juan Fleet	MHmm1	48.6267	-124.03188	GIS_ID_Link2359	TimberWest
San Juan Fleet	MHmm1	48.62736	-124.02974	GIS_ID_Link2360	TimberWest
San Juan Fleet	MHmm1	48.6281	-124.02886	GIS_ID_Link2361	TimberWest
San Juan Fleet	MHmm1	48.62926	-124.03075	GIS_ID_Link2362	TimberWest
San Juan Fleet	MHmm1	48.628	-124.0294	GIS_ID_Link2363	TimberWest
San Juan Fleet	MHmm1	48.62759	-124.02958	GIS_ID_Link2364	TimberWest
San Juan Fleet	MHmm1	48.62861	-124.0285	GIS_ID_Link2365	TimberWest
San Juan Fleet	MHmm1	48.62943	-124.03041	GIS_ID_Link2366	TimberWest
San Juan Fleet	MHmm1	48.62687	-124.02887	GIS_ID_Link2367	TimberWest
San Juan Fleet	MHmm1	48.62767	-124.02767	GIS_ID_Link2368	TimberWest
San Juan Fleet	MHmm1	48.62729	-124.02282	GIS_ID_Link2369	TimberWest
San Juan Fleet	MHmm1	48.62738	-124.0233	GIS_ID_Link2370	TimberWest
San Juan Fleet	MHmm1	48.62868	-124.02533	GIS_ID_Link2371	TimberWest
San Juan Fleet	MHmm1	48.62872	-124.02402	GIS_ID_Link2372	TimberWest
San Juan Fleet	MHmm1	48.62794	-124.02309	GIS_ID_Link2373	TimberWest
San Juan Fleet	MHmm1	48.62798	-124.02405	GIS_ID_Link2374	TimberWest
San Juan Fleet	MHmm1	48.62741	-124.02303	GIS_ID_Link2375	TimberWest
San Juan Fleet	MHmm1	48.62716	-124.02845	GIS_ID_Link2376	TimberWest
San Juan Fleet	MHmm1	48.62908	-124.02465	GIS_ID_Link2377	TimberWest
San Juan Fleet	MHmm1	48.62879	-124.0242	GIS_ID_Link2378	TimberWest
San Juan Fleet	MHmm1	48.62839	-124.02741	GIS_ID_Link2379	TimberWest
San Juan Fleet	MHmm1	48.62876	-124.02589	GIS_ID_Link2380	TimberWest
San Juan Fleet	CWHmm2	48.63543	-124.04338	GIS_ID_Link2381	TimberWest
San Juan Fleet	CWHmm2	48.63828	-124.03574	GIS_ID_Link2382	TimberWest
San Juan Fleet	CWHmm2	48.62585	-124.03347	GIS_ID_Link2383	TimberWest
San Juan Fleet	CWHmm2	48.63614	-124.04192	GIS_ID_Link2384	TimberWest
San Juan Fleet	CWHmm2	48.63519	-124.04185	GIS_ID_Link2385	TimberWest
San Juan Fleet	CWHmm2	48.63662	-124.04118	GIS_ID_Link2386	TimberWest
San Juan Fleet	CWHmm2	48.6261	-124.03343	GIS_ID_Link2387	TimberWest
San Juan Fleet	CWHmm2	48.63611	-124.04078	GIS_ID_Link2388	TimberWest
San Juan Fleet	CWHmm2	48.63599	-124.04027	GIS_ID_Link2389	TimberWest
San Juan Fleet	MHmm1	48.62159	-124.02975	GIS_ID_Link2390	TimberWest
San Juan Fleet	MHmm1	48.63745	-124.03402	GIS_ID_Link2391	TimberWest
San Juan Fleet	MHmm1	48.63699	-124.03554	GIS_ID_Link2392	TimberWest
San Juan Fleet	MHmm1	48.62543	-124.03145	GIS_ID_Link2393	TimberWest
San Juan Fleet	MHmm1	48.62532	-124.03295	GIS_ID_Link2394	TimberWest

Location (Basin)	Biogeo Zone (BGC_LABEL)	Latitude	Longitude	GIS_ID	Ownership
San Juan Fleet	MHmm1	48.62396	-124.03143	GIS_ID_Link2395	TimberWest
San Juan Fleet	MHmm1	48.62521	-124.03096	GIS_ID_Link2396	TimberWest
San Juan Fleet	MHmm1	48.6244	-124.03274	GIS_ID_Link2397	TimberWest
San Juan Fleet	MHmm1	48.62552	-124.0308	GIS_ID_Link2398	TimberWest
San Juan Fleet	MHmm1	48.62559	-124.03116	GIS_ID_Link2399	TimberWest
San Juan Fleet	MHmm1	48.62569	-124.03205	GIS_ID_Link2400	TimberWest
San Juan Fleet	MHmm1	48.62219	-124.02908	GIS_ID_Link2401	TimberWest
San Juan Fleet	MHmm1	48.62234	-124.03028	GIS_ID_Link2402	TimberWest
San Juan Fleet	MHmm1	48.6229	-124.03052	GIS_ID_Link2403	TimberWest
San Juan Fleet	MHmm1	48.62402	-124.029	GIS_ID_Link2404	TimberWest
San Juan Fleet	MHmm1	48.62273	-124.0309	GIS_ID_Link2405	TimberWest
San Juan Fleet	MHmm1	48.62204	-124.02982	GIS_ID_Link2406	TimberWest
San Juan Fleet	MHmm1	48.62298	-124.0311	GIS_ID_Link2407	TimberWest
San Juan Fleet	MHmm1	48.62352	-124.03109	GIS_ID_Link2408	TimberWest
San Juan Fleet	MHmm1	48.62316	-124.03198	GIS_ID_Link2409	TimberWest
San Juan Fleet	MHmm1	48.62321	-124.02934	GIS_ID_Link2410	TimberWest
San Juan Fleet	MHmm1	48.62308	-124.0277	GIS_ID_Link2411	TimberWest
San Juan Fleet	CWHmm2	48.6261	-124.03373	GIS_ID_Link2412	TimberWest
San Juan Fleet	CWHmm2	48.63733	-124.03613	GIS_ID_Link2413	TimberWest
San Juan Fleet	CWHmm2	48.63776	-124.03523	GIS_ID_Link2414	TimberWest
San Juan Fleet	CWHmm2	48.63599	-124.04125	GIS_ID_Link2415	TimberWest
San Juan Fleet	CWHmm2	48.63615	-124.04184	GIS_ID_Link2416	TimberWest
San Juan Fleet	CWHmm2	48.62592	-124.0334	GIS_ID_Link2417	TimberWest
San Juan Fleet	CWHmm2	48.6362	-124.04051	GIS_ID_Link2418	TimberWest
San Juan Fleet	MHmm1	48.62523	-124.03193	GIS_ID_Link2419	TimberWest
San Juan Fleet	MHmm1	48.62544	-124.0323	GIS_ID_Link2420	TimberWest
San Juan Fleet	MHmm1	48.63737	-124.03408	GIS_ID_Link2421	TimberWest
San Juan Fleet	CWHmm2	48.63549	-124.04161	GIS_ID_Link2422	TimberWest
San Juan Fleet	CWHmm2	48.62529	-124.03283	GIS_ID_Link2423	TimberWest
San Juan Fleet	CWHmm2	48.63515	-124.04177	GIS_ID_Link2424	TimberWest
San Juan Fleet	MHmm1	48.63792	-124.03493	GIS_ID_Link2425	TimberWest
San Juan Fleet	MHmm1	48.62538	-124.03131	GIS_ID_Link2426	TimberWest
San Juan Fleet	MHmm1	48.62542	-124.03141	GIS_ID_Link2427	TimberWest
San Juan Fleet	MHmm1	48.62391	-124.03168	GIS_ID_Link2428	TimberWest
San Juan Fleet	MHmm1	48.62462	-124.03258	GIS_ID_Link2429	TimberWest
San Juan Fleet	MHmm1	48.62544	-124.03141	GIS_ID_Link2430	TimberWest
San Juan Fleet	MHmm1	48.62579	-124.03097	GIS_ID_Link2431	TimberWest
San Juan Fleet	MHmm1	48.62191	-124.02965	GIS_ID_Link2432	TimberWest
San Juan Fleet	MHmm1	48.62173	-124.02993	GIS_ID_Link2433	TimberWest
San Juan Fleet	MHmm1	48.62276	-124.03144	GIS_ID_Link2434	TimberWest
San Juan Fleet	MHmm1	48.62195	-124.02974	GIS_ID_Link2435	TimberWest
San Juan Fleet	MHmm1	48.62397	-124.02903	GIS_ID_Link2436	TimberWest
San Juan Fleet	MHmm1	48.62352	-124.03163	GIS_ID_Link2437	TimberWest
San Juan Fleet	MHmm1	48.62322	-124.02885	GIS_ID_Link2438	TimberWest
San Juan Fleet	CWHmm2	48.63578	-124.04006	GIS_ID_Link2439	TimberWest
San Juan Fleet	MHmm1	48.62195	-124.02923	GIS_ID_Link2440	TimberWest
San Juan Fleet	MHmm1	48.62222	-124.02963	GIS_ID_Link2441	TimberWest
San Juan Fleet	CWHmm2	48.63559	-124.04111	GIS_ID_Link2442	TimberWest
San Juan Fleet	MHmm1	48.62541	-124.03125	GIS_ID_Link2443	TimberWest
San Juan Fleet	MHmm1	48.6256	-124.03115	GIS_ID_Link2444	TimberWest
San Juan Fleet	MHmm1	48.62285	-124.03059	GIS_ID_Link2445	TimberWest

Location (Basin)	Biogeo Zone (BGC_LABEL)	Latitude	Longitude	GIS_ID	Ownership
San Juan Fleet	MHmm1	48.623	-124.03114	GIS_ID_Link2446	TimberWest
San Juan Fleet	MHmm1	48.63794	-124.03479	GIS_ID_Link2447	TimberWest
San Juan Fleet	CWHmm2	48.6315	-124.04352	GIS_ID_Link2448	TimberWest
San Juan Fleet	CWHmm2	48.63176	-124.04457	GIS_ID_Link2449	TimberWest
San Juan Fleet	CWHmm2	48.63195	-124.04332	GIS_ID_Link2450	TimberWest
San Juan Fleet	CWHmm2	48.63052	-124.04099	GIS_ID_Link2451	TimberWest
San Juan Fleet	CWHmm2	48.6332	-124.04313	GIS_ID_Link2452	TimberWest
San Juan Fleet	CWHmm2	48.63046	-124.04065	GIS_ID_Link2453	TimberWest
San Juan Fleet	CWHmm2	48.62994	-124.04047	GIS_ID_Link2454	TimberWest
San Juan Fleet	CWHmm2	48.62985	-124.04152	GIS_ID_Link2455	TimberWest
San Juan Fleet	CWHmm2	48.63317	-124.04483	GIS_ID_Link2456	TimberWest
San Juan Fleet	CWHmm2	48.63301	-124.04371	GIS_ID_Link2457	TimberWest
San Juan Fleet	CWHmm2	48.63253	-124.04455	GIS_ID_Link2458	TimberWest
San Juan Fleet	CWHmm2	48.63126	-124.04181	GIS_ID_Link2459	TimberWest
San Juan Fleet	MHmm1	48.63709	-124.03349	GIS_ID_Link2460	TimberWest
San Juan Fleet	MHmm1	48.63729	-124.03263	GIS_ID_Link2461	TimberWest
San Juan Fleet	MHmm1	48.63844	-124.0336	GIS_ID_Link2462	TimberWest
San Juan Fleet	MHmm1	48.63718	-124.03336	GIS_ID_Link2463	TimberWest
San Juan Fleet	CWHmm2	48.63146	-124.04101	GIS_ID_Link2464	TimberWest
San Juan Fleet	CWHmm2	48.62949	-124.04059	GIS_ID_Link2465	TimberWest
San Juan Fleet	CWHmm2	48.63031	-124.04051	GIS_ID_Link2466	TimberWest
San Juan Fleet	CWHmm2	48.63053	-124.04087	GIS_ID_Link2467	TimberWest
San Juan Fleet	CWHmm2	48.63117	-124.04114	GIS_ID_Link2468	TimberWest
San Juan Fleet	CWHmm2	48.631	-124.04274	GIS_ID_Link2469	TimberWest
San Juan Fleet	CWHmm2	48.63291	-124.04508	GIS_ID_Link2470	TimberWest
San Juan Fleet	MHmm1	48.6375	-124.03271	GIS_ID_Link2471	TimberWest
San Juan Fleet	CWHmm2	48.6327	-124.04401	GIS_ID_Link2472	TimberWest
San Juan Fleet	CWHmm2	48.63265	-124.04346	GIS_ID_Link2473	TimberWest
San Juan Fleet	CWHmm2	48.63321	-124.04328	GIS_ID_Link2474	TimberWest
San Juan Fleet	CWHmm2	48.63311	-124.04427	GIS_ID_Link2475	TimberWest
San Juan Fleet	CWHmm2	48.6302	-124.04147	GIS_ID_Link2476	TimberWest
San Juan Fleet	MHmm1	48.63834	-124.03396	GIS_ID_Link2477	TimberWest
Chemainus Residual	MHmm1	48.89374	-123.83599	GIS_ID_Link2478	TimberWest
Chemainus Residual	MHmm1	48.89328	-123.83697	GIS_ID_Link2479	TimberWest
Chemainus Residual	MHmm1	48.8942	-123.83678	GIS_ID_Link2480	TimberWest
Chemainus Residual	MHmm1	48.89937	-123.83775	GIS_ID_Link2481	TimberWest
Chemainus Residual	MHmm1	48.89498	-123.83279	GIS_ID_Link2482	TimberWest
Chemainus Residual	MHmm1	48.89634	-123.834	GIS_ID_Link2483	TimberWest
Chemainus Residual	MHmm1	48.89463	-123.8325	GIS_ID_Link2484	TimberWest
Chemainus Residual	MHmm1	48.89479	-123.83359	GIS_ID_Link2485	TimberWest
Chemainus Residual	MHmm1	48.89709	-123.83686	GIS_ID_Link2486	TimberWest
Chemainus Residual	MHmm1	48.89436	-123.83294	GIS_ID_Link2487	TimberWest
Chemainus Residual	MHmm1	48.89466	-123.83285	GIS_ID_Link2488	TimberWest
Chemainus Residual	MHmm1	48.89499	-123.8327	GIS_ID_Link2489	TimberWest
Chemainus Residual	MHmm1	48.90031	-123.83787	GIS_ID_Link2490	TimberWest
San Juan Fleet	MHmm1	48.63299	-124.02547	GIS_ID_Link2491	TimberWest
San Juan Fleet	MHmm1	48.6346	-124.02306	GIS_ID_Link2492	TimberWest
San Juan Fleet	MHmm1	48.63436	-124.02525	GIS_ID_Link2493	TimberWest
San Juan Fleet	MHmm1	48.63205	-124.02594	GIS_ID_Link2494	TimberWest
San Juan Fleet	MHmm1	48.62983	-124.02457	GIS_ID_Link2495	TimberWest
San Juan Fleet	MHmm1	48.63387	-124.02451	GIS_ID_Link2496	TimberWest

Location (Basin)	Biogeo Zone (BGC_LABEL)	Latitude	Longitude	GIS_ID	Ownership
San Juan Fleet	MHmm1	48.63413	-124.02375	GIS_ID_Link2497	TimberWest
San Juan Fleet	MHmm1	48.62913	-124.02471	GIS_ID_Link2498	TimberWest
San Juan Fleet	MHmm1	48.63094	-124.02514	GIS_ID_Link2499	TimberWest
San Juan Fleet	MHmm1	48.62898	-124.02447	GIS_ID_Link2500	TimberWest
San Juan Fleet	MHmm1	48.63087	-124.02602	GIS_ID_Link2501	TimberWest
San Juan Fleet	MHmm1	48.63206	-124.0251	GIS_ID_Link2502	TimberWest
San Juan Fleet	MHmm1	48.63147	-124.02506	GIS_ID_Link2503	TimberWest
San Juan Fleet	MHmm1	48.62913	-124.02444	GIS_ID_Link2504	TimberWest
San Juan Fleet	MHmm1	48.62892	-124.02353	GIS_ID_Link2505	TimberWest
San Juan Fleet	MHmm1	48.63104	-124.02513	GIS_ID_Link2506	TimberWest
San Juan Fleet	MHmm1	48.62916	-124.0241	GIS_ID_Link2507	TimberWest
San Juan Fleet	MHmm1	48.63202	-124.02558	GIS_ID_Link2508	TimberWest
San Juan Fleet	MHmm1	48.62963	-124.02492	GIS_ID_Link2509	TimberWest
San Juan Fleet	MHmm1	48.63444	-124.02503	GIS_ID_Link2510	TimberWest
San Juan Fleet	MHmm1	48.63437	-124.02385	GIS_ID_Link2511	TimberWest
San Juan Fleet	MHmm1	48.63384	-124.02459	GIS_ID_Link2512	TimberWest
San Juan Fleet	MHmm1	48.63389	-124.02475	GIS_ID_Link2513	TimberWest
San Juan Middle	MHmm1	48.54798	-124.04639	GIS_ID_Link2514	TimberWest
San Juan Fleet	CWHmm1	48.62283	-124.04623	GIS_ID_Link2515	TimberWest
San Juan Fleet	CWHmm1	48.62439	-124.04481	GIS_ID_Link2516	TimberWest
San Juan Fleet	CWHmm1	48.62268	-124.04557	GIS_ID_Link2517	TimberWest
San Juan Fleet	CWHmm1	48.62339	-124.04457	GIS_ID_Link2518	TimberWest
San Juan Fleet	CWHmm2	48.62654	-124.0383	GIS_ID_Link2519	TimberWest
San Juan Fleet	CWHmm2	48.62593	-124.04066	GIS_ID_Link2520	TimberWest
San Juan Fleet	CWHmm2	48.62434	-124.04204	GIS_ID_Link2521	TimberWest
San Juan Fleet	CWHmm2	48.62514	-124.04166	GIS_ID_Link2522	TimberWest
San Juan Fleet	CWHmm2	48.62581	-124.04136	GIS_ID_Link2523	TimberWest
San Juan Fleet	CWHmm2	48.6263	-124.03559	GIS_ID_Link2524	TimberWest
San Juan Fleet	CWHmm2	48.62695	-124.03662	GIS_ID_Link2525	TimberWest
San Juan Fleet	CWHmm2	48.62702	-124.03791	GIS_ID_Link2526	TimberWest
San Juan Fleet	CWHmm2	48.62596	-124.03545	GIS_ID_Link2527	TimberWest
San Juan Fleet	CWHmm2	48.62662	-124.03736	GIS_ID_Link2528	TimberWest
San Juan Fleet	CWHmm2	48.6268	-124.03869	GIS_ID_Link2529	TimberWest
San Juan Fleet	CWHmm2	48.62685	-124.04019	GIS_ID_Link2530	TimberWest
San Juan Fleet	CWHmm2	48.62606	-124.04224	GIS_ID_Link2531	TimberWest
San Juan Fleet	CWHmm1	48.6234	-124.04635	GIS_ID_Link2532	TimberWest
San Juan Fleet	CWHmm2	48.62654	-124.03653	GIS_ID_Link2533	TimberWest
San Juan Fleet	CWHmm2	48.62669	-124.03921	GIS_ID_Link2534	TimberWest
San Juan Fleet	CWHmm2	48.62462	-124.04522	GIS_ID_Link2535	TimberWest
San Juan Fleet	CWHmm2	48.6263	-124.04169	GIS_ID_Link2536	TimberWest
San Juan Fleet	CWHmm1	48.62345	-124.04584	GIS_ID_Link2537	TimberWest
San Juan Fleet	CWHmm1	48.62346	-124.04571	GIS_ID_Link2538	TimberWest
San Juan Fleet	CWHmm1	48.62353	-124.04476	GIS_ID_Link2539	TimberWest
San Juan Fleet	CWHmm2	48.62649	-124.03841	GIS_ID_Link2540	TimberWest
San Juan Fleet	CWHmm2	48.62338	-124.04097	GIS_ID_Link2541	TimberWest
San Juan Fleet	CWHmm2	48.62515	-124.04057	GIS_ID_Link2542	TimberWest
San Juan Fleet	CWHmm2	48.62555	-124.04236	GIS_ID_Link2543	TimberWest
San Juan Fleet	CWHmm2	48.62534	-124.04148	GIS_ID_Link2544	TimberWest
San Juan Fleet	CWHmm2	48.62554	-124.04356	GIS_ID_Link2545	TimberWest
Shaw	CWHmm2	49.02277	-124.44398	GIS_ID_Link2546	TimberWest
Shaw	CWHmm2	49.01993	-124.43919	GIS_ID_Link2547	TimberWest

Location (Basin)	Biogeo Zone (BGC_LABEL)	Latitude	Longitude	GIS_ID	Ownership
Shaw	CWHmm2	49.0114	-124.44669	GIS_ID_Link2548	TimberWest
Shaw	CWHmm2	49.01286	-124.44548	GIS_ID_Link2549	TimberWest
Shaw	CWHmm2	49.01153	-124.44658	GIS_ID_Link2550	TimberWest
Shaw	CWHmm2	49.01192	-124.44634	GIS_ID_Link2551	TimberWest
Shaw	CWHmm2	49.01125	-124.44445	GIS_ID_Link2552	TimberWest
Shaw	MHmm1	49.01077	-124.4486	GIS_ID_Link2553	TimberWest
Shaw	MHmm1	49.00951	-124.44763	GIS_ID_Link2554	TimberWest
Shaw	MHmm1	49.01075	-124.44772	GIS_ID_Link2555	TimberWest
Shaw	MHmm1	49.00973	-124.44663	GIS_ID_Link2556	TimberWest
Shaw	MHmm1	49.00934	-124.44533	GIS_ID_Link2557	TimberWest
Shaw	MHmm1	49.01092	-124.44835	GIS_ID_Link2558	TimberWest
Shaw	MHmm1	49.01098	-124.44773	GIS_ID_Link2559	TimberWest
Shaw	MHmm1	49.01064	-124.44862	GIS_ID_Link2560	TimberWest
Shaw	CWHmm2	49.0123	-124.44559	GIS_ID_Link2561	TimberWest
Shaw	CWHmm2	49.01246	-124.44563	GIS_ID_Link2562	TimberWest
Shaw	CWHmm2	49.01139	-124.44629	GIS_ID_Link2563	TimberWest
Shaw	CWHmm2	49.0114	-124.44671	GIS_ID_Link2564	TimberWest
Shaw	CWHmm2	49.01181	-124.44418	GIS_ID_Link2565	TimberWest
Shaw	CWHmm2	49.01077	-124.4473	GIS_ID_Link2566	TimberWest
Shaw	CWHmm2	49.01039	-124.44517	GIS_ID_Link2567	TimberWest
Shaw	CWHmm2	49.01138	-124.44671	GIS_ID_Link2568	TimberWest
Shaw	MHmm1	49.01075	-124.44849	GIS_ID_Link2569	TimberWest
Shaw	MHmm1	49.00945	-124.44734	GIS_ID_Link2570	TimberWest
Shaw	MHmm1	49.00946	-124.44599	GIS_ID_Link2571	TimberWest
Shaw	MHmm1	49.01099	-124.44733	GIS_ID_Link2572	TimberWest
Shaw	MHmm1	49.01097	-124.44802	GIS_ID_Link2573	TimberWest
Shaw	MHmm1	49.01102	-124.44745	GIS_ID_Link2574	TimberWest
Shaw	CWHmm2	49.01321	-124.44932	GIS_ID_Link2575	TimberWest
Shaw	CWHmm2	49.02186	-124.45267	GIS_ID_Link2576	TimberWest
Shaw	CWHmm2	49.0218	-124.4513	GIS_ID_Link2577	TimberWest
Shaw	CWHmm2	49.02074	-124.45331	GIS_ID_Link2578	TimberWest
Shaw	CWHmm2	49.02129	-124.45307	GIS_ID_Link2579	TimberWest
Shaw	CWHmm2	49.02168	-124.45299	GIS_ID_Link2580	TimberWest
Shaw	CWHmm2	49.02165	-124.45285	GIS_ID_Link2581	TimberWest
Shaw	CWHmm2	49.02198	-124.4524	GIS_ID_Link2582	TimberWest
Shaw	CWHmm2	49.02173	-124.45291	GIS_ID_Link2583	TimberWest
Shaw	CWHmm2	49.02091	-124.45324	GIS_ID_Link2584	TimberWest
Shaw	CWHmm2	49.02115	-124.45296	GIS_ID_Link2585	TimberWest
Shaw	CWHmm2	49.0217	-124.45173	GIS_ID_Link2586	TimberWest
Shaw	CWHmm2	49.02127	-124.43249	GIS_ID_Link2587	TimberWest
Shaw	CWHmm2	49.02218	-124.4301	GIS_ID_Link2588	TimberWest
Shaw	CWHmm2	49.02134	-124.43237	GIS_ID_Link2589	TimberWest
San Juan Fleet	CWHmm2	48.62085	-124.02528	GIS_ID_Link2590	TimberWest
San Juan Fleet	CWHmm2	48.62126	-124.02684	GIS_ID_Link2591	TimberWest
San Juan Fleet	CWHmm2	48.62063	-124.02417	GIS_ID_Link2592	TimberWest
San Juan Fleet	MHmm1	48.62097	-124.02884	GIS_ID_Link2593	TimberWest
San Juan Fleet	CWHmm2	48.62063	-124.02452	GIS_ID_Link2594	TimberWest
San Juan Fleet	MHmm1	48.62132	-124.02578	GIS_ID_Link2595	TimberWest
Shaw	CWHmm2	49.01708	-124.45018	GIS_ID_Link2596	TimberWest
Shaw	CWHmm2	49.01683	-124.44973	GIS_ID_Link2597	TimberWest
Shaw	CWHmm2	49.01705	-124.45068	GIS_ID_Link2598	TimberWest

Location (Basin)	Biogeo Zone (BGC_LABEL)	Latitude	Longitude	GIS_ID	Ownership
Shaw	CWHmm2	49.01719	-124.45089	GIS_ID_Link2599	TimberWest
Shaw	CWHmm2	49.01681	-124.45023	GIS_ID_Link2600	TimberWest
Shaw	CWHmm2	49.0171	-124.45173	GIS_ID_Link2601	TimberWest
Shaw	CWHmm2	49.01651	-124.45126	GIS_ID_Link2602	TimberWest
Shaw	CWHmm2	49.01691	-124.4501	GIS_ID_Link2603	TimberWest
Shaw	CWHmm2	49.01625	-124.45079	GIS_ID_Link2604	TimberWest
Shaw	CWHmm2	49.01673	-124.44993	GIS_ID_Link2605	TimberWest
Shaw	CWHmm2	49.01703	-124.45093	GIS_ID_Link2606	TimberWest
Shaw	CWHmm2	49.01715	-124.45114	GIS_ID_Link2607	TimberWest
Shaw	CWHmm2	49.01723	-124.4515	GIS_ID_Link2608	TimberWest
Shaw	CWHmm2	49.017	-124.45169	GIS_ID_Link2609	TimberWest
San Juan Fleet	CWHmm2	48.62311	-124.0357	GIS_ID_Link2610	TimberWest
San Juan Fleet	CWHmm2	48.62364	-124.03464	GIS_ID_Link2611	TimberWest
San Juan Fleet	CWHmm2	48.62266	-124.03484	GIS_ID_Link2612	TimberWest
San Juan Fleet	CWHmm2	48.62316	-124.03422	GIS_ID_Link2613	TimberWest
San Juan Fleet	CWHmm2	48.62247	-124.03419	GIS_ID_Link2614	TimberWest
San Juan Fleet	CWHmm2	48.62301	-124.03346	GIS_ID_Link2615	TimberWest
San Juan Fleet	CWHmm2	48.62329	-124.03542	GIS_ID_Link2616	TimberWest
San Juan Fleet	CWHmm2	48.62286	-124.0346	GIS_ID_Link2617	TimberWest
San Juan Fleet	CWHmm2	48.62263	-124.03387	GIS_ID_Link2618	TimberWest
Shaw	CWHmm2	49.01822	-124.44947	GIS_ID_Link2619	TimberWest
Shaw	CWHmm2	49.01763	-124.45163	GIS_ID_Link2620	TimberWest
Shaw	CWHmm2	49.01973	-124.45343	GIS_ID_Link2621	TimberWest
Shaw	CWHmm2	49.01786	-124.4523	GIS_ID_Link2622	TimberWest
Shaw	CWHmm2	49.01876	-124.45281	GIS_ID_Link2623	TimberWest
Shaw	CWHmm2	49.01745	-124.45154	GIS_ID_Link2624	TimberWest
Shaw	CWHmm2	49.0181	-124.45214	GIS_ID_Link2625	TimberWest
Shaw	CWHmm2	49.0194	-124.45333	GIS_ID_Link2626	TimberWest
Shaw	CWHmm2	49.01761	-124.45211	GIS_ID_Link2627	TimberWest
Shaw	CWHmm2	49.01814	-124.45241	GIS_ID_Link2628	TimberWest
Shaw	CWHmm2	49.01864	-124.45154	GIS_ID_Link2629	TimberWest
Chemainus Residual	MHmm1	48.90839	-123.82633	GIS_ID_Link2630	TimberWest
San Juan Fleet	CWHmm2	48.6365	-124.0494	GIS_ID_Link2631	TimberWest
San Juan Fleet	CWHmm2	48.6375	-124.04801	GIS_ID_Link2632	TimberWest
San Juan Middle	CWHvm1	48.58617	-123.98527	GIS_ID_Link2633	TimberWest
San Juan Middle	CWHvm1	48.58597	-123.98691	GIS_ID_Link2634	TimberWest
San Juan Middle	CWHvm1	48.58613	-123.98793	GIS_ID_Link2635	TimberWest
San Juan Middle	CWHvm1	48.58606	-123.98596	GIS_ID_Link2636	TimberWest
San Juan Middle	CWHvm1	48.58584	-123.98768	GIS_ID_Link2637	TimberWest
San Juan Middle	CWHvm1	48.58568	-123.98695	GIS_ID_Link2638	TimberWest
San Juan Middle	CWHvm1	48.58551	-123.98579	GIS_ID_Link2639	TimberWest
San Juan Middle	CWHvm1	48.58636	-123.98684	GIS_ID_Link2640	TimberWest
San Juan Middle	CWHvm1	48.58654	-123.98657	GIS_ID_Link2641	TimberWest
San Juan Middle	CWHvm1	48.58564	-123.9851	GIS_ID_Link2642	TimberWest
San Juan Middle	CWHvm1	48.58651	-123.98623	GIS_ID_Link2643	TimberWest
San Juan Middle	CWHvm1	48.58606	-123.98709	GIS_ID_Link2644	TimberWest
San Juan Middle	CWHvm1	48.58597	-123.98669	GIS_ID_Link2645	TimberWest
San Juan Middle	CWHvm1	48.58605	-123.98531	GIS_ID_Link2646	TimberWest
San Juan Middle	CWHvm1	48.58578	-123.9873	GIS_ID_Link2647	TimberWest
San Juan Middle	CWHvm1	48.58561	-123.98657	GIS_ID_Link2648	TimberWest
Jordan Upper	CWHmm2	48.57915	-123.89718	GIS_ID_Link2649	TimberWest

Location (Basin)	Biogeo Zone (BGC_LABEL)	Latitude	Longitude	GIS_ID	Ownership
Beaufort Central	CWHmm2	49.36212	-124.88012	GIS_ID_Link2650	TimberWest
Beaufort Central	CWHmm2	49.35926	-124.88009	GIS_ID_Link2651	TimberWest
Beaufort Central	CWHmm2	49.36031	-124.88179	GIS_ID_Link2652	TimberWest
Beaufort Central	CWHmm2	49.35782	-124.88105	GIS_ID_Link2653	TimberWest
Beaufort Central	CWHxm2	49.35703	-124.88129	GIS_ID_Link2654	TimberWest
Beaufort Central	CWHmm2	49.36209	-124.88022	GIS_ID_Link2655	TimberWest
Beaufort Central	CWHmm2	49.35926	-124.88026	GIS_ID_Link2656	TimberWest
Tsolum Rural	CWHxm2	49.76432	-125.1767	GIS_ID_Link2657	TimberWest
Tsolum Rural	CWHxm2	49.76161	-125.17112	GIS_ID_Link2658	TimberWest
Tsolum Rural	CWHxm2	49.76206	-125.17081	GIS_ID_Link2659	TimberWest
Tsolum Rural	CWHxm2	49.76181	-125.17069	GIS_ID_Link2660	TimberWest
Tsolum Rural	CWHxm2	49.76215	-125.17084	GIS_ID_Link2661	TimberWest
Tsolum Rural	CWHxm2	49.76416	-125.17634	GIS_ID_Link2662	TimberWest
Tsolum Rural	CWHxm2	49.7623	-125.17062	GIS_ID_Link2663	TimberWest
Tsolum Rural	CWHxm2	49.76161	-125.17099	GIS_ID_Link2664	TimberWest
Tsolum Rural	CWHxm2	49.76122	-125.17112	GIS_ID_Link2665	TimberWest
Tsolum Rural	CWHxm2	49.76116	-125.1713	GIS_ID_Link2666	TimberWest
Tsolum Rural	CWHxm2	49.76129	-125.17127	GIS_ID_Link2667	TimberWest
Tsolum Rural	CWHxm2	49.76118	-125.17116	GIS_ID_Link2668	TimberWest
Tsolum Rural	CWHxm2	49.76128	-125.17106	GIS_ID_Link2669	TimberWest
Fairservice	CWHmm2	48.78975	-124.02525	GIS_ID_Link2670	TimberWest
Fairservice	CWHmm2	48.78846	-124.02454	GIS_ID_Link2671	TimberWest
Fairservice	CWHmm2	48.78969	-124.02515	GIS_ID_Link2672	TimberWest
Fairservice	CWHmm2	48.78923	-124.02655	GIS_ID_Link2673	TimberWest
Fairservice	CWHmm2	48.7898	-124.02434	GIS_ID_Link2674	TimberWest
Fairservice	CWHmm2	48.78985	-124.02402	GIS_ID_Link2675	TimberWest
San Juan Fleet	CWHmm1	48.64432	-124.04662	GIS_ID_Link2676	TimberWest
San Juan Fleet	CWHmm1	48.64455	-124.047	GIS_ID_Link2677	TimberWest
San Juan Fleet	CWHmm1	48.64449	-124.04802	GIS_ID_Link2678	TimberWest
San Juan Fleet	CWHmm2	48.64562	-124.0506	GIS_ID_Link2679	TimberWest
San Juan Fleet	CWHmm2	48.64426	-124.04519	GIS_ID_Link2680	TimberWest
San Juan Fleet	CWHmm2	48.6449	-124.04623	GIS_ID_Link2681	TimberWest
San Juan Fleet	CWHmm2	48.64531	-124.04884	GIS_ID_Link2682	TimberWest
San Juan Fleet	CWHmm1	48.64427	-124.04892	GIS_ID_Link2683	TimberWest
San Juan Fleet	CWHmm1	48.64447	-124.04951	GIS_ID_Link2684	TimberWest
San Juan Fleet	CWHmm1	48.64438	-124.04751	GIS_ID_Link2685	TimberWest
San Juan Fleet	CWHmm1	48.64565	-124.0505	GIS_ID_Link2686	TimberWest
San Juan Fleet	CWHmm1	48.64501	-124.04982	GIS_ID_Link2687	TimberWest
San Juan Fleet	CWHmm1	48.64462	-124.04733	GIS_ID_Link2688	TimberWest
San Juan Fleet	CWHmm1	48.6444	-124.04684	GIS_ID_Link2689	TimberWest
San Juan Fleet	CWHmm2	48.64522	-124.04721	GIS_ID_Link2690	TimberWest
San Juan Fleet	CWHmm2	48.64437	-124.04552	GIS_ID_Link2691	TimberWest
San Juan Fleet	CWHmm2	48.64458	-124.04621	GIS_ID_Link2692	TimberWest
San Juan Fleet	CWHmm1	48.64353	-124.05502	GIS_ID_Link2693	TimberWest
San Juan Fleet	CWHmm1	48.64204	-124.05787	GIS_ID_Link2694	TimberWest
San Juan Fleet	CWHmm1	48.64226	-124.0567	GIS_ID_Link2695	TimberWest
San Juan Fleet	CWHmm1	48.64449	-124.05112	GIS_ID_Link2696	TimberWest
San Juan Fleet	CWHmm1	48.64244	-124.05683	GIS_ID_Link2697	TimberWest
San Juan Fleet	CWHmm1	48.64248	-124.05668	GIS_ID_Link2698	TimberWest
San Juan Fleet	CWHmm1	48.64221	-124.05847	GIS_ID_Link2699	TimberWest
San Juan Fleet	CWHmm1	48.64221	-124.05798	GIS_ID_Link2700	TimberWest

Location (Basin)	Biogeo Zone (BGC_LABEL)	Latitude	Longitude	GIS_ID	Ownership
San Juan Fleet	CWHmm1	48.64254	-124.05668	GIS_ID_Link2701	TimberWest
San Juan Fleet	CWHmm1	48.64375	-124.05254	GIS_ID_Link2702	TimberWest
San Juan Fleet	CWHmm1	48.64224	-124.0577	GIS_ID_Link2703	TimberWest
San Juan Middle	CWHvm1	48.57951	-124.0062	GIS_ID_Link2704	TimberWest
San Juan Middle	CWHvm1	48.57942	-124.00434	GIS_ID_Link2705	TimberWest
San Juan Middle	CWHvm1	48.57861	-124.00717	GIS_ID_Link2706	TimberWest
San Juan Middle	CWHvm1	48.57934	-124.00506	GIS_ID_Link2707	TimberWest
San Juan Middle	CWHvm1	48.57877	-124.00589	GIS_ID_Link2708	TimberWest
San Juan Middle	CWHvm1	48.57783	-124.00698	GIS_ID_Link2709	TimberWest
San Juan Middle	CWHvm1	48.57831	-124.00552	GIS_ID_Link2710	TimberWest
San Juan Middle	CWHvm1	48.57833	-124.00594	GIS_ID_Link2711	TimberWest
San Juan Middle	CWHvm1	48.57804	-124.00725	GIS_ID_Link2712	TimberWest
San Juan Middle	CWHvm1	48.57849	-124.00584	GIS_ID_Link2713	TimberWest
Little Qualicum CW	CWHmm2	49.26957	-124.55955	GIS_ID_Link2714	TimberWest
Little Qualicum CW	CWHmm2	49.2714	-124.55957	GIS_ID_Link2715	TimberWest
Little Qualicum CW	CWHmm2	49.27738	-124.55938	GIS_ID_Link2716	TimberWest
Little Qualicum CW	CWHmm2	49.27782	-124.55972	GIS_ID_Link2717	TimberWest
Little Qualicum CW	CWHmm2	49.27408	-124.56159	GIS_ID_Link2718	TimberWest
Little Qualicum CW	CWHmm2	49.2735	-124.5635	GIS_ID_Link2719	TimberWest
Little Qualicum CW	CWHmm2	49.27332	-124.56238	GIS_ID_Link2720	TimberWest
Little Qualicum CW	CWHmm2	49.27573	-124.55978	GIS_ID_Link2721	TimberWest
Little Qualicum CW	CWHmm2	49.27307	-124.56126	GIS_ID_Link2722	TimberWest
Little Qualicum CW	CWHmm2	49.27533	-124.5641	GIS_ID_Link2723	TimberWest
Little Qualicum CW	CWHmm2	49.27346	-124.56523	GIS_ID_Link2724	TimberWest
Little Qualicum CW	CWHxm2	49.27764	-124.55878	GIS_ID_Link2725	TimberWest
Little Qualicum CW	CWHxm2	49.27866	-124.55885	GIS_ID_Link2726	TimberWest
Little Qualicum CW	CWHxm2	49.27794	-124.5593	GIS_ID_Link2727	TimberWest
Little Qualicum CW	CWHxm2	49.27975	-124.55904	GIS_ID_Link2728	TimberWest
Little Qualicum CW	CWHxm2	49.27925	-124.56015	GIS_ID_Link2729	TimberWest
Little Qualicum CW	CWHxm2	49.27902	-124.55927	GIS_ID_Link2730	TimberWest
Little Qualicum CW	CWHxm2	49.27966	-124.55848	GIS_ID_Link2731	TimberWest
Little Qualicum CW	CWHxm2	49.27988	-124.55861	GIS_ID_Link2732	TimberWest
Little Qualicum CW	CWHmm2	49.27745	-124.55948	GIS_ID_Link2733	TimberWest
Little Qualicum CW	CWHmm2	49.27349	-124.5631	GIS_ID_Link2734	TimberWest
Little Qualicum CW	CWHmm2	49.27367	-124.5612	GIS_ID_Link2735	TimberWest
Little Qualicum CW	CWHmm2	49.27357	-124.56417	GIS_ID_Link2736	TimberWest
Little Qualicum CW	CWHmm2	49.27364	-124.56391	GIS_ID_Link2737	TimberWest
Little Qualicum CW	CWHmm2	49.27356	-124.5649	GIS_ID_Link2738	TimberWest
Little Qualicum CW	CWHxm2	49.27793	-124.55883	GIS_ID_Link2739	TimberWest
Little Qualicum CW	CWHxm2	49.27926	-124.55942	GIS_ID_Link2740	TimberWest
Youbou CW	CWHmm2	48.88998	-124.21206	GIS_ID_Link2741	TimberWest
Big Qualicum Lower	CDFmm	49.36968	-124.66901	GIS_ID_Link2742	TimberWest
Big Qualicum Lower	CDFmm	49.37126	-124.66837	GIS_ID_Link2743	TimberWest
Big Qualicum Lower	CDFmm	49.37096	-124.66849	GIS_ID_Link2744	TimberWest
Big Qualicum Lower	CDFmm	49.36978	-124.66259	GIS_ID_Link2745	TimberWest
Big Qualicum Lower	CDFmm	49.3718	-124.66259	GIS_ID_Link2746	TimberWest
Big Qualicum Lower	CDFmm	49.37089	-124.66255	GIS_ID_Link2747	TimberWest
Big Qualicum Lower	CDFmm	49.36833	-124.66977	GIS_ID_Link2748	TimberWest
Big Qualicum Lower	CDFmm	49.36835	-124.66614	GIS_ID_Link2749	TimberWest
Big Qualicum Lower	CDFmm	49.37067	-124.66471	GIS_ID_Link2750	TimberWest
Big Qualicum Lower	CDFmm	49.37023	-124.66622	GIS_ID_Link2751	TimberWest

Location (Basin)	Biogeo Zone (BGC_LABEL)	Latitude	Longitude	GIS_ID	Ownership
Big Qualicum Lower	CDFmm	49.37214	-124.66568	GIS_ID_Link2752	TimberWest
Big Qualicum Lower	CDFmm	49.36915	-124.66516	GIS_ID_Link2753	TimberWest
Big Qualicum Lower	CDFmm	49.36857	-124.66275	GIS_ID_Link2754	TimberWest
Big Qualicum Lower	CDFmm	49.37092	-124.66538	GIS_ID_Link2755	TimberWest
Shaw	CWHvm1	48.98228	-124.45465	GIS_ID_Link2756	TimberWest
Mckay	CWHmm2	48.94131	-124.29911	GIS_ID_Link2757	TimberWest
Mckay	MHmm1	48.94182	-124.29787	GIS_ID_Link2758	TimberWest
Mckay	CWHmm2	48.94133	-124.30067	GIS_ID_Link2759	TimberWest
Mckay	MHmm1	48.9405	-124.2991	GIS_ID_Link2760	TimberWest
Cottonwood	CWHmm2	48.95732	-124.27173	GIS_ID_Link2761	TimberWest
Cottonwood	CWHmm2	48.95604	-124.26932	GIS_ID_Link2762	TimberWest
San Juan Fleet	CWHmm1	48.62616	-124.04988	GIS_ID_Link2763	TimberWest
San Juan Fleet	CWHmm1	48.62543	-124.04904	GIS_ID_Link2764	TimberWest
San Juan Fleet	CWHmm2	48.65619	-124.03322	GIS_ID_Link2765	TimberWest
San Juan Fleet	CWHmm2	48.65636	-124.03243	GIS_ID_Link2766	TimberWest
San Juan Fleet	CWHmm2	48.65368	-124.03203	GIS_ID_Link2767	TimberWest
San Juan Fleet	CWHmm2	48.65526	-124.03339	GIS_ID_Link2768	TimberWest
San Juan Fleet	CWHmm2	48.65447	-124.03333	GIS_ID_Link2769	TimberWest
San Juan Fleet	CWHmm2	48.65548	-124.03523	GIS_ID_Link2770	TimberWest
San Juan Fleet	CWHmm2	48.65543	-124.0351	GIS_ID_Link2771	TimberWest
San Juan Fleet	CWHmm2	48.65682	-124.03217	GIS_ID_Link2772	TimberWest
San Juan Fleet	CWHmm2	48.65554	-124.0347	GIS_ID_Link2773	TimberWest
San Juan Fleet	CWHmm2	48.65607	-124.03337	GIS_ID_Link2774	TimberWest
San Juan Fleet	CWHmm2	48.65409	-124.03363	GIS_ID_Link2775	TimberWest
San Juan Fleet	CWHmm2	48.6559	-124.03274	GIS_ID_Link2776	TimberWest
San Juan Fleet	CWHmm2	48.65388	-124.03212	GIS_ID_Link2777	TimberWest
San Juan Fleet	CWHmm2	48.6549	-124.03348	GIS_ID_Link2778	TimberWest
Chemainus Residual	MHmm1	48.89893	-123.83195	GIS_ID_Link2779	TimberWest
Chemainus Residual	MHmm1	48.89814	-123.83295	GIS_ID_Link2780	TimberWest
Chemainus Residual	MHmm1	48.90142	-123.83286	GIS_ID_Link2781	TimberWest
Chemainus Residual	MHmm1	48.8993	-123.83149	GIS_ID_Link2782	TimberWest
Chemainus Residual	MHmm1	48.89947	-123.83188	GIS_ID_Link2783	TimberWest
Chemainus Residual	MHmm1	48.89966	-123.83179	GIS_ID_Link2784	TimberWest
Chemainus Residual	MHmm1	48.90026	-123.83212	GIS_ID_Link2785	TimberWest
Chemainus Residual	MHmm1	48.90173	-123.8323	GIS_ID_Link2786	TimberWest
Chemainus Residual	MHmm1	48.90111	-123.83216	GIS_ID_Link2787	TimberWest
Chemainus Residual	MHmm1	48.90029	-123.83266	GIS_ID_Link2788	TimberWest
Chemainus Residual	MHmm1	48.89937	-123.83161	GIS_ID_Link2789	TimberWest
Chemainus Residual	MHmm1	48.8999	-123.83197	GIS_ID_Link2790	TimberWest
Chemainus Residual	MHmm1	48.90058	-123.83219	GIS_ID_Link2791	TimberWest
Chemainus Residual	MHmm1	48.89951	-123.83175	GIS_ID_Link2792	TimberWest
Chemainus Residual	MHmm1	48.90153	-123.83222	GIS_ID_Link2793	TimberWest
Chemainus Residual	MHmm1	48.90159	-123.83287	GIS_ID_Link2794	TimberWest
Chemainus Residual	MHmm1	48.89815	-123.83366	GIS_ID_Link2795	TimberWest
Chemainus Residual	MHmm1	48.90059	-123.83245	GIS_ID_Link2796	TimberWest
Chemainus Residual	MHmm1	48.89782	-123.83449	GIS_ID_Link2797	TimberWest
Chemainus Residual	MHmm1	48.90006	-123.8324	GIS_ID_Link2798	TimberWest
Quinsam River	CWHxm2	49.87989	-125.57793	GIS_ID_Link2799	TimberWest
Quinsam River	CWHxm2	49.88181	-125.57881	GIS_ID_Link2800	TimberWest
Quinsam River	CWHxm2	49.88271	-125.57869	GIS_ID_Link2801	TimberWest
Quinsam River	CWHxm2	49.88201	-125.57862	GIS_ID_Link2802	TimberWest

Location (Basin)	Biogeo Zone (BGC_LABEL)	Latitude	Longitude	GIS_ID	Ownership
Quinsam River	CWHxm2	49.88237	-125.57889	GIS_ID_Link2803	TimberWest
Quinsam River	CWHxm2	49.88195	-125.57769	GIS_ID_Link2804	TimberWest
Quinsam River	CWHxm2	49.88146	-125.5778	GIS_ID_Link2805	TimberWest
Quinsam River	CWHxm2	49.87622	-125.57689	GIS_ID_Link2806	TimberWest
Quinsam River	CWHxm2	49.88113	-125.57831	GIS_ID_Link2807	TimberWest
Quinsam River	CWHxm2	49.87763	-125.57789	GIS_ID_Link2808	TimberWest
Quinsam River	CWHxm2	49.88169	-125.57895	GIS_ID_Link2809	TimberWest
Quinsam River	CWHxm2	49.87647	-125.57746	GIS_ID_Link2810	TimberWest
Quinsam River	CWHxm2	49.87703	-125.57762	GIS_ID_Link2811	TimberWest
Quinsam River	CWHxm2	49.87924	-125.5775	GIS_ID_Link2812	TimberWest
Quinsam River	CWHxm2	49.88073	-125.57746	GIS_ID_Link2813	TimberWest
Quinsam River	CWHxm2	49.88033	-125.57711	GIS_ID_Link2814	TimberWest
Quinsam River	CWHxm2	49.87708	-125.57696	GIS_ID_Link2815	TimberWest
Quinsam River	CWHxm2	49.87746	-125.57728	GIS_ID_Link2816	TimberWest
Quinsam River	CWHxm2	49.87769	-125.57696	GIS_ID_Link2817	TimberWest
Quinsam River	CWHxm2	49.88117	-125.5784	GIS_ID_Link2818	TimberWest
Quinsam River	CWHxm2	49.88146	-125.57849	GIS_ID_Link2819	TimberWest
Quinsam River	CWHxm2	49.88015	-125.57745	GIS_ID_Link2820	TimberWest
Quinsam River	CWHxm2	49.88058	-125.5776	GIS_ID_Link2821	TimberWest
Quinsam River	CWHxm2	49.8779	-125.57723	GIS_ID_Link2822	TimberWest
Quinsam River	CWHxm2	49.87675	-125.57718	GIS_ID_Link2823	TimberWest
Quinsam River	CWHxm2	49.87734	-125.57715	GIS_ID_Link2824	TimberWest
Quinsam River	CWHxm2	49.8819	-125.57894	GIS_ID_Link2825	TimberWest
Quinsam River	CWHxm2	49.88167	-125.57873	GIS_ID_Link2826	TimberWest
Quinsam River	CWHxm2	49.88211	-125.57825	GIS_ID_Link2827	TimberWest
Quinsam River	CWHxm2	49.87739	-125.57753	GIS_ID_Link2828	TimberWest
Quinsam River	CWHxm2	49.87739	-125.57739	GIS_ID_Link2829	TimberWest
Quinsam River	CWHxm2	49.8776	-125.57774	GIS_ID_Link2830	TimberWest
Quinsam River	CWHxm2	49.87652	-125.57739	GIS_ID_Link2831	TimberWest
Tsolum Rural	CWHxm2	49.77737	-125.18867	GIS_ID_Link2832	TimberWest
Tsolum Rural	CWHxm2	49.77701	-125.18957	GIS_ID_Link2833	TimberWest
Tsolum Rural	CWHxm2	49.77811	-125.19121	GIS_ID_Link2834	TimberWest
Tsolum Rural	CWHxm2	49.77745	-125.18826	GIS_ID_Link2835	TimberWest
Tsolum Rural	CWHxm2	49.77799	-125.18834	GIS_ID_Link2836	TimberWest
Tsolum Rural	CWHxm2	49.78094	-125.19101	GIS_ID_Link2837	TimberWest
Tsolum Rural	CWHxm2	49.77725	-125.18758	GIS_ID_Link2838	TimberWest
Tsolum Rural	CWHxm2	49.77944	-125.19146	GIS_ID_Link2839	TimberWest
Tsolum Rural	CWHxm2	49.78152	-125.19267	GIS_ID_Link2840	TimberWest
Tsolum Rural	CWHxm2	49.78229	-125.19308	GIS_ID_Link2841	TimberWest
Tsolum Rural	CWHxm2	49.77849	-125.19097	GIS_ID_Link2842	TimberWest
Tsolum Rural	CWHxm2	49.78034	-125.19159	GIS_ID_Link2843	TimberWest
Tsolum Rural	CWHxm2	49.77816	-125.19067	GIS_ID_Link2844	TimberWest
Tsolum Rural	CWHxm2	49.78184	-125.194	GIS_ID_Link2845	TimberWest
Tsolum Rural	CWHxm2	49.77977	-125.19214	GIS_ID_Link2846	TimberWest
Tsolum Rural	CWHxm2	49.77729	-125.1888	GIS_ID_Link2847	TimberWest
Tsolum Rural	CWHxm2	49.77746	-125.189	GIS_ID_Link2848	TimberWest
Tsolum Rural	CWHxm2	49.77733	-125.18778	GIS_ID_Link2849	TimberWest
Tsolum Rural	CWHxm2	49.77819	-125.1888	GIS_ID_Link2850	TimberWest
San Juan Fleet	CWHmm1	48.65636	-124.05339	GIS_ID_Link2851	TimberWest
San Juan Fleet	CWHmm1	48.65623	-124.04597	GIS_ID_Link2852	TimberWest
San Juan Fleet	CWHmm1	48.65611	-124.05093	GIS_ID_Link2853	TimberWest

Location (Basin)	Biogeo Zone (BGC_LABEL)	Latitude	Longitude	GIS_ID	Ownership
San Juan Fleet	CWHmm1	48.65627	-124.04928	GIS_ID_Link2854	TimberWest
San Juan Fleet	CWHmm1	48.65627	-124.04779	GIS_ID_Link2855	TimberWest
San Juan Fleet	CWHmm1	48.65658	-124.04864	GIS_ID_Link2856	TimberWest
San Juan Fleet	CWHmm1	48.6564	-124.04641	GIS_ID_Link2857	TimberWest
San Juan Fleet	CWHmm1	48.65637	-124.05282	GIS_ID_Link2858	TimberWest
San Juan Fleet	CWHmm1	48.65647	-124.05396	GIS_ID_Link2859	TimberWest
San Juan Fleet	CWHmm1	48.65644	-124.04644	GIS_ID_Link2860	TimberWest
San Juan Fleet	CWHmm1	48.65637	-124.04905	GIS_ID_Link2861	TimberWest
San Juan Fleet	CWHmm1	48.6562	-124.04867	GIS_ID_Link2862	TimberWest
San Juan Fleet	CWHmm1	48.65693	-124.05081	GIS_ID_Link2863	TimberWest
San Juan Fleet	CWHmm1	48.65651	-124.05316	GIS_ID_Link2864	TimberWest
San Juan Fleet	CWHmm1	48.6569	-124.04596	GIS_ID_Link2865	TimberWest
San Juan Fleet	CWHmm1	48.65691	-124.04762	GIS_ID_Link2866	TimberWest
San Juan Fleet	CWHmm1	48.65681	-124.04604	GIS_ID_Link2867	TimberWest
San Juan Fleet	CWHmm1	48.657	-124.05333	GIS_ID_Link2868	TimberWest
San Juan Fleet	CWHmm1	48.65673	-124.05157	GIS_ID_Link2869	TimberWest
San Juan Fleet	CWHmm1	48.65673	-124.05403	GIS_ID_Link2870	TimberWest
San Juan Fleet	CWHmm1	48.65664	-124.05361	GIS_ID_Link2871	TimberWest
San Juan Fleet	CWHmm1	48.65655	-124.04536	GIS_ID_Link2872	TimberWest
San Juan Fleet	CWHmm1	48.65665	-124.04834	GIS_ID_Link2873	TimberWest
San Juan Fleet	CWHmm1	48.65668	-124.05153	GIS_ID_Link2874	TimberWest
San Juan Fleet	CWHmm1	48.65666	-124.05308	GIS_ID_Link2875	TimberWest
San Juan Fleet	CWHmm1	48.65663	-124.05453	GIS_ID_Link2876	TimberWest
San Juan Fleet	CWHmm1	48.65658	-124.05342	GIS_ID_Link2877	TimberWest
San Juan Fleet	CWHmm1	48.65682	-124.05159	GIS_ID_Link2878	TimberWest
San Juan Fleet	CWHmm1	48.65684	-124.05374	GIS_ID_Link2879	TimberWest
San Juan Fleet	CWHmm1	48.65661	-124.04885	GIS_ID_Link2880	TimberWest
San Juan Fleet	CWHmm1	48.65642	-124.04583	GIS_ID_Link2881	TimberWest
San Juan Fleet	CWHmm1	48.65655	-124.04479	GIS_ID_Link2882	TimberWest
San Juan Fleet	CWHmm1	48.65662	-124.04815	GIS_ID_Link2883	TimberWest
San Juan Fleet	CWHmm1	48.65662	-124.04946	GIS_ID_Link2884	TimberWest
San Juan Fleet	CWHmm1	48.65658	-124.04715	GIS_ID_Link2885	TimberWest
San Juan Fleet	CWHmm1	48.65664	-124.05241	GIS_ID_Link2886	TimberWest
San Juan Fleet	CWHmm1	48.65671	-124.04795	GIS_ID_Link2887	TimberWest
San Juan Fleet	CWHmm1	48.65692	-124.0523	GIS_ID_Link2888	TimberWest
San Juan Fleet	CWHmm1	48.65694	-124.04785	GIS_ID_Link2889	TimberWest
San Juan Fleet	CWHmm1	48.6569	-124.04873	GIS_ID_Link2890	TimberWest
Chemainus Residual	MHmm1	48.90418	-123.837	GIS_ID_Link2891	TimberWest
Chemainus Residual	MHmm1	48.90375	-123.83612	GIS_ID_Link2892	TimberWest
Chemainus Residual	MHmm1	48.90432	-123.83759	GIS_ID_Link2893	TimberWest
Chemainus Residual	MHmm1	48.90209	-123.83318	GIS_ID_Link2894	TimberWest
Chemainus Residual	MHmm1	48.9041	-123.83752	GIS_ID_Link2895	TimberWest
Chemainus Residual	MHmm1	48.90305	-123.83546	GIS_ID_Link2896	TimberWest
Chemainus Residual	MHmm1	48.90424	-123.83787	GIS_ID_Link2897	TimberWest
Chemainus Residual	MHmm1	48.90414	-123.83639	GIS_ID_Link2898	TimberWest
Chemainus Residual	MHmm1	48.90271	-123.83388	GIS_ID_Link2899	TimberWest
Chemainus Residual	MHmm1	48.90233	-123.83274	GIS_ID_Link2900	TimberWest
Chemainus Residual	MHmm1	48.90334	-123.83495	GIS_ID_Link2901	TimberWest
Chemainus Residual	MHmm1	48.90505	-123.83843	GIS_ID_Link2902	TimberWest
Chemainus Residual	MHmm1	48.90173	-123.83308	GIS_ID_Link2903	TimberWest
Chemainus Residual	MHmm1	48.90505	-123.8393	GIS_ID_Link2904	TimberWest

Location (Basin)	Biogeo Zone (BGC_LABEL)	Latitude	Longitude	GIS_ID	Ownership
Chemainus Residual	MHmm1	48.90211	-123.83324	GIS_ID_Link2905	TimberWest
Chemainus Residual	MHmm1	48.90418	-123.83709	GIS_ID_Link2906	TimberWest
Chemainus Residual	MHmm1	48.90446	-123.83711	GIS_ID_Link2907	TimberWest
Chemainus Residual	MHmm1	48.90301	-123.83428	GIS_ID_Link2908	TimberWest
Chemainus Residual	MHmm1	48.90363	-123.83572	GIS_ID_Link2909	TimberWest
Chemainus Residual	MHmm1	48.90259	-123.83337	GIS_ID_Link2910	TimberWest
Chemainus Residual	MHmm1	48.90414	-123.83728	GIS_ID_Link2911	TimberWest
Chemainus Residual	MHmm1	48.90362	-123.83625	GIS_ID_Link2912	TimberWest
Chemainus Residual	MHmm1	48.9019	-123.83316	GIS_ID_Link2913	TimberWest
Chemainus Residual	MHmm1	48.90214	-123.8337	GIS_ID_Link2914	TimberWest
Chemainus Residual	MHmm1	48.90271	-123.83486	GIS_ID_Link2915	TimberWest
Chemainus Residual	MHmm1	48.90382	-123.83633	GIS_ID_Link2916	TimberWest
Chemainus Residual	MHmm1	48.9042	-123.83735	GIS_ID_Link2917	TimberWest
Chemainus Residual	MHmm1	48.90188	-123.8329	GIS_ID_Link2918	TimberWest
Chemainus Residual	MHmm1	48.90403	-123.83669	GIS_ID_Link2919	TimberWest
Chemainus Residual	MHmm1	48.9047	-123.83847	GIS_ID_Link2920	TimberWest
Chemainus Residual	MHmm1	48.90285	-123.83473	GIS_ID_Link2921	TimberWest
San Juan Lens	CWHmm2	48.64483	-124.12768	GIS_ID_Link2922	TimberWest
San Juan Lens	CWHmm2	48.64457	-124.13487	GIS_ID_Link2923	TimberWest
San Juan Lens	CWHmm2	48.64619	-124.13416	GIS_ID_Link2924	TimberWest
San Juan Lens	CWHmm2	48.64466	-124.13487	GIS_ID_Link2925	TimberWest
San Juan Upper	CWHmm2	48.61241	-123.94962	GIS_ID_Link2926	TimberWest
San Juan Upper	CWHmm2	48.61283	-123.95072	GIS_ID_Link2927	TimberWest
San Juan Upper	CWHmm2	48.61257	-123.94933	GIS_ID_Link2928	TimberWest
San Juan Upper	CWHmm2	48.61323	-123.94999	GIS_ID_Link2929	TimberWest
San Juan Upper	CWHmm1	48.62149	-123.98512	GIS_ID_Link2930	TimberWest
Cowichan Hill 60	CWHxm2	48.84659	-124.03649	GIS_ID_Link2931	TimberWest
Cowichan Hill 60	CWHxm2	48.84613	-124.03776	GIS_ID_Link2932	TimberWest
Cowichan Hill 60	CWHxm2	48.84656	-124.03718	GIS_ID_Link2933	TimberWest
Cowichan Hill 60	CWHxm2	48.84739	-124.03712	GIS_ID_Link2934	TimberWest
Cowichan Hill 60	CWHxm2	48.84896	-124.03486	GIS_ID_Link2935	TimberWest
Cowichan Hill 60	CWHxm2	48.85049	-124.03434	GIS_ID_Link2936	TimberWest
Cowichan Hill 60	CWHxm2	48.84902	-124.03486	GIS_ID_Link2937	TimberWest
Cowichan Hill 60	CWHxm2	48.85037	-124.03364	GIS_ID_Link2938	TimberWest
Cowichan Lake	CWHmm2	48.85126	-124.05755	GIS_ID_Link2939	TimberWest
Cowichan Lake	CWHmm2	48.85074	-124.05789	GIS_ID_Link2940	TimberWest
Cowichan Lake	CWHmm2	48.85051	-124.05759	GIS_ID_Link2941	TimberWest
Cowichan Lake	CWHmm2	48.85055	-124.05717	GIS_ID_Link2942	TimberWest
Meade	CWHmm2	48.86414	-124.04951	GIS_ID_Link2943	TimberWest
Chemainus Middle	CWHmm2	48.86555	-124.03139	GIS_ID_Link2944	TimberWest
San Juan Upper	CWHmm2	48.61439	-123.95931	GIS_ID_Link2945	TimberWest
San Juan Upper	CWHmm1	48.62078	-123.97653	GIS_ID_Link2946	TimberWest
San Juan Upper	CWHmm1	48.61991	-123.98012	GIS_ID_Link2947	TimberWest
San Juan Upper	CWHmm1	48.61917	-123.98478	GIS_ID_Link2948	TimberWest
San Juan Upper	CWHmm1	48.61918	-123.98513	GIS_ID_Link2949	TimberWest
San Juan Upper	CWHmm1	48.61895	-123.9856	GIS_ID_Link2950	TimberWest
San Juan Upper	CWHmm1	48.61903	-123.98534	GIS_ID_Link2951	TimberWest
San Juan Upper	CWHmm1	48.61922	-123.98441	GIS_ID_Link2952	TimberWest
San Juan Upper	CWHmm1	48.61934	-123.98444	GIS_ID_Link2953	TimberWest
San Juan Upper	CWHmm1	48.61904	-123.98573	GIS_ID_Link2954	TimberWest
San Juan Upper	CWHmm1	48.62065	-123.97621	GIS_ID_Link2955	TimberWest

Location (Basin)	Biogeo Zone (BGC_LABEL)	Latitude	Longitude	GIS_ID	Ownership
San Juan Upper	CWHmm1	48.61922	-123.9849	GIS_ID_Link2956	TimberWest
San Juan Upper	CWHmm1	48.61998	-123.98032	GIS_ID_Link2957	TimberWest
San Juan Upper	CWHmm1	48.61911	-123.98512	GIS_ID_Link2958	TimberWest
San Juan Upper	CWHmm1	48.62086	-123.97629	GIS_ID_Link2959	TimberWest
Chemainus Middle	CWHxm2	48.86621	-124.02298	GIS_ID_Link2960	TimberWest
Chemainus Middle	CWHmm2	48.86442	-124.02818	GIS_ID_Link2961	TimberWest
San Juan Upper	CWHmm2	48.61339	-123.95473	GIS_ID_Link2962	TimberWest
San Juan Upper	CWHmm2	48.613	-123.95268	GIS_ID_Link2963	TimberWest
San Juan Upper	CWHmm2	48.61388	-123.95193	GIS_ID_Link2964	TimberWest
San Juan Upper	CWHmm2	48.61387	-123.95129	GIS_ID_Link2965	TimberWest
Chemainus Middle	CWHmm2	48.86864	-124.02662	GIS_ID_Link2966	TimberWest
Chemainus Middle	CWHmm2	48.87017	-124.02853	GIS_ID_Link2967	TimberWest
Meade	CWHmm2	48.86313	-124.05478	GIS_ID_Link2968	TimberWest
Meade	CWHmm2	48.86411	-124.05524	GIS_ID_Link2969	TimberWest
Meade	CWHmm2	48.87023	-124.05594	GIS_ID_Link2970	TimberWest
Meade	CWHmm2	48.86794	-124.05399	GIS_ID_Link2971	TimberWest
Meade	MHmm1	48.86728	-124.04929	GIS_ID_Link2972	TimberWest
Meade	CWHmm2	48.86625	-124.05139	GIS_ID_Link2973	TimberWest
Meade	CWHmm2	48.8659	-124.05642	GIS_ID_Link2974	TimberWest
Meade	CWHmm2	48.86476	-124.05615	GIS_ID_Link2975	TimberWest
Meade	CWHmm2	48.86567	-124.05596	GIS_ID_Link2976	TimberWest
Meade	CWHmm2	48.86358	-124.05507	GIS_ID_Link2977	TimberWest
Meade	CWHmm2	48.8654	-124.0557	GIS_ID_Link2978	TimberWest
Meade	CWHmm2	48.86913	-124.05467	GIS_ID_Link2979	TimberWest
Meade	CWHmm2	48.86923	-124.05628	GIS_ID_Link2980	TimberWest
Little Qualicum CW	CWHmm2	49.26475	-124.55968	GIS_ID_Link2981	TimberWest
Little Qualicum CW	CWHmm2	49.2649	-124.55872	GIS_ID_Link2982	TimberWest
Little Qualicum CW	CWHmm2	49.26508	-124.55907	GIS_ID_Link2983	TimberWest
Little Qualicum CW	CWHmm2	49.26498	-124.55887	GIS_ID_Link2984	TimberWest
Little Qualicum CW	CWHmm2	49.2648	-124.55969	GIS_ID_Link2985	TimberWest
Chemainus Middle	CWHmm2	48.86374	-124.03853	GIS_ID_Link2986	TimberWest
Chemainus Middle	MHmm1	48.865	-124.03991	GIS_ID_Link2987	TimberWest
Chemainus Middle	MHmm1	48.86638	-124.03959	GIS_ID_Link2988	TimberWest
Chemainus Middle	MHmm1	48.865	-124.03903	GIS_ID_Link2989	TimberWest
Chemainus Middle	MHmm1	48.86573	-124.03853	GIS_ID_Link2990	TimberWest
Chemainus Middle	MHmm1	48.86649	-124.03879	GIS_ID_Link2991	TimberWest
Chemainus Middle	MHmm1	48.86549	-124.03981	GIS_ID_Link2992	TimberWest
Chemainus Middle	MHmm1	48.86517	-124.03888	GIS_ID_Link2993	TimberWest
Meade	CWHmm2	48.86204	-124.04931	GIS_ID_Link2994	TimberWest
Meade	MHmm1	48.86458	-124.04743	GIS_ID_Link2995	TimberWest
Cowichan Lake	CWHmm2	48.8517	-124.06146	GIS_ID_Link2996	TimberWest
Cowichan Lake	CWHmm2	48.85233	-124.06459	GIS_ID_Link2997	TimberWest
Cowichan Lake	CWHmm2	48.85174	-124.06362	GIS_ID_Link2998	TimberWest
Meade	MHmm1	48.86338	-124.04392	GIS_ID_Link2999	TimberWest
Meade	MHmm1	48.8627	-124.04332	GIS_ID_Link3000	TimberWest
Meade	MHmm1	48.86353	-124.04474	GIS_ID_Link3001	TimberWest
Cowichan Hill 60	CWHmm2	48.85708	-124.04307	GIS_ID_Link3002	TimberWest
Meade	CWHmm2	48.86009	-124.04889	GIS_ID_Link3003	TimberWest
Meade	CWHmm2	48.8598	-124.04699	GIS_ID_Link3004	TimberWest
Meade	MHmm1	48.86339	-124.04607	GIS_ID_Link3005	TimberWest
Meade	CWHmm2	48.85974	-124.04997	GIS_ID_Link3006	TimberWest

Location (Basin)	Biogeo Zone (BGC_LABEL)	Latitude	Longitude	GIS_ID	Ownership
Meade	CWHmm2	48.85906	-124.04762	GIS_ID_Link3007	TimberWest
Meade	CWHmm2	48.85991	-124.0483	GIS_ID_Link3008	TimberWest
Meade	MHmm1	48.86308	-124.04523	GIS_ID_Link3009	TimberWest
San Juan Upper	CWHmm2	48.62021	-123.99031	GIS_ID_Link3010	TimberWest
San Juan Upper	CWHmm2	48.61977	-123.9908	GIS_ID_Link3011	TimberWest
Chemainus Middle	CWHmm2	48.8675	-124.03674	GIS_ID_Link3012	TimberWest
Chemainus Middle	CWHmm2	48.86955	-124.036	GIS_ID_Link3013	TimberWest
Cowichan Lake	CWHmm2	48.85195	-124.05817	GIS_ID_Link3014	TimberWest
Robertson Lower	CWHmm2	48.77793	-124.06657	GIS_ID_Link3015	TimberWest
Robertson Lower	CWHmm2	48.77754	-124.067	GIS_ID_Link3016	TimberWest
Robertson Lower	CWHmm2	48.77718	-124.06769	GIS_ID_Link3017	TimberWest
Robertson Lower	CWHmm2	48.77831	-124.06655	GIS_ID_Link3018	TimberWest
Robertson Lower	CWHmm2	48.77842	-124.06667	GIS_ID_Link3019	TimberWest
Robertson Lower	CWHmm2	48.77625	-124.06402	GIS_ID_Link3020	TimberWest
Robertson Lower	CWHmm2	48.77682	-124.06476	GIS_ID_Link3021	TimberWest
Robertson Lower	CWHmm2	48.77805	-124.06629	GIS_ID_Link3022	TimberWest
Robertson Lower	CWHmm2	48.77728	-124.06534	GIS_ID_Link3023	TimberWest
Robertson Lower	CWHmm2	48.77912	-124.06747	GIS_ID_Link3024	TimberWest
Robertson Lower	CWHmm2	48.77975	-124.06866	GIS_ID_Link3025	TimberWest
Robertson Lower	CWHmm2	48.7797	-124.0698	GIS_ID_Link3026	TimberWest
Robertson Lower	CWHmm2	48.78099	-124.07082	GIS_ID_Link3027	TimberWest
Robertson Lower	CWHmm2	48.78083	-124.07188	GIS_ID_Link3028	TimberWest
Robertson Lower	CWHmm2	48.78204	-124.072	GIS_ID_Link3029	TimberWest
Robertson Lower	CWHmm2	48.78035	-124.07033	GIS_ID_Link3030	TimberWest
Robertson Lower	CWHmm2	48.78041	-124.06959	GIS_ID_Link3031	TimberWest
Robertson Lower	CWHxm2	48.77314	-124.06966	GIS_ID_Link3032	TimberWest
Robertson Lower	CWHxm2	48.77341	-124.06875	GIS_ID_Link3033	TimberWest
Robertson Lower	CWHxm2	48.77192	-124.07372	GIS_ID_Link3034	TimberWest
Robertson Lower	CWHxm2	48.77256	-124.07121	GIS_ID_Link3035	TimberWest
Robertson Lower	CWHxm2	48.77141	-124.07398	GIS_ID_Link3036	TimberWest
Robertson Lower	CWHxm2	48.77083	-124.076	GIS_ID_Link3037	TimberWest
Robertson Lower	CWHxm2	48.77355	-124.06787	GIS_ID_Link3038	TimberWest
Robertson Lower	CWHxm2	48.7727	-124.06963	GIS_ID_Link3039	TimberWest
Robertson Lower	CWHxm2	48.77213	-124.07114	GIS_ID_Link3040	TimberWest
Robertson Lower	CWHxm2	48.77254	-124.0683	GIS_ID_Link3041	TimberWest
Robertson Lower	CWHxm2	48.7715	-124.07213	GIS_ID_Link3042	TimberWest
Robertson Lower	CWHxm2	48.77135	-124.07304	GIS_ID_Link3043	TimberWest
Robertson Lower	CWHxm2	48.77144	-124.07212	GIS_ID_Link3044	TimberWest
Robertson Lower	CWHxm2	48.77262	-124.06752	GIS_ID_Link3045	TimberWest
Robertson Lower	CWHxm2	48.77179	-124.07115	GIS_ID_Link3046	TimberWest
Robertson Lower	CWHxm2	48.77277	-124.06989	GIS_ID_Link3047	TimberWest
Robertson Lower	CWHxm2	48.77308	-124.06964	GIS_ID_Link3048	TimberWest
Robertson Lower	CWHxm2	48.77223	-124.07268	GIS_ID_Link3049	TimberWest
Robertson Lower	CWHxm2	48.77174	-124.07273	GIS_ID_Link3050	TimberWest
Robertson Lower	CWHxm2	48.77318	-124.06717	GIS_ID_Link3051	TimberWest
Robertson Lower	CWHxm2	48.77273	-124.06949	GIS_ID_Link3052	TimberWest
Robertson Lower	CWHxm2	48.77113	-124.07502	GIS_ID_Link3053	TimberWest
Robertson Lower	CWHxm2	48.77264	-124.06973	GIS_ID_Link3054	TimberWest
Robertson Lower	CWHxm2	48.77411	-124.06917	GIS_ID_Link3055	TimberWest
Robertson Lower	CWHxm2	48.77498	-124.06572	GIS_ID_Link3056	TimberWest
Robertson Lower	CWHxm2	48.77506	-124.06821	GIS_ID_Link3057	TimberWest

Location (Basin)	Biogeo Zone (BGC_LABEL)	Latitude	Longitude	GIS_ID	Ownership
Robertson Lower	CWHxm2	48.77358	-124.06455	GIS_ID_Link3058	TimberWest
Robertson Lower	CWHxm2	48.77329	-124.06339	GIS_ID_Link3059	TimberWest
Robertson Lower	CWHxm2	48.77327	-124.0633	GIS_ID_Link3060	TimberWest
Robertson Lower	CWHxm2	48.77321	-124.06452	GIS_ID_Link3061	TimberWest
Robertson Lower	CWHmm2	48.77409	-124.06259	GIS_ID_Link3062	TimberWest
Robertson Lower	CWHmm2	48.77433	-124.06249	GIS_ID_Link3063	TimberWest
Robertson Lower	CWHxm2	48.77359	-124.06954	GIS_ID_Link3064	TimberWest
Cowichan Lake	CWHmm2	48.90448	-124.27988	GIS_ID_Link3065	TimberWest
Cowichan Lake	CWHmm2	48.90863	-124.27362	GIS_ID_Link3066	TimberWest
Cowichan Lake	CWHmm2	48.90804	-124.27492	GIS_ID_Link3067	TimberWest
Cowichan Lake	CWHmm2	48.9075	-124.2717	GIS_ID_Link3068	TimberWest
Cowichan Lake	CWHmm2	48.90724	-124.27782	GIS_ID_Link3069	TimberWest
Cowichan Lake	CWHmm2	48.90732	-124.27451	GIS_ID_Link3070	TimberWest
Cottonwood	CWHmm2	48.94121	-124.26201	GIS_ID_Link3071	TimberWest
Cottonwood	CWHmm2	48.93942	-124.25914	GIS_ID_Link3072	TimberWest
Cottonwood	CWHmm2	48.93968	-124.25998	GIS_ID_Link3073	TimberWest
Cottonwood	CWHmm2	48.94001	-124.26168	GIS_ID_Link3074	TimberWest
Cottonwood	CWHmm2	48.93972	-124.26107	GIS_ID_Link3075	TimberWest
Cottonwood	CWHmm2	48.94004	-124.26242	GIS_ID_Link3076	TimberWest
Cottonwood	CWHmm2	48.93934	-124.25992	GIS_ID_Link3077	TimberWest
Cottonwood	MHmm1	48.94161	-124.26434	GIS_ID_Link3078	TimberWest
Cottonwood	MHmm1	48.94081	-124.26279	GIS_ID_Link3079	TimberWest
Cottonwood	CWHmm2	48.93992	-124.26221	GIS_ID_Link3080	TimberWest
Cottonwood	CWHmm2	48.94003	-124.26268	GIS_ID_Link3081	TimberWest
Cottonwood	CWHmm2	48.94106	-124.26222	GIS_ID_Link3082	TimberWest
Cottonwood	CWHmm2	48.9401	-124.26213	GIS_ID_Link3083	TimberWest
Cottonwood	CWHmm2	48.93946	-124.25967	GIS_ID_Link3084	TimberWest
Cottonwood	CWHmm2	48.93985	-124.2597	GIS_ID_Link3085	TimberWest
Cottonwood	MHmm1	48.94075	-124.26418	GIS_ID_Link3086	TimberWest
Cottonwood	MHmm1	48.94181	-124.26345	GIS_ID_Link3087	TimberWest
Mckay	CWHmm2	48.93482	-124.34675	GIS_ID_Link3088	TimberWest
Mckay	CWHmm2	48.93443	-124.34704	GIS_ID_Link3089	TimberWest
Mckay	MHmm1	48.95973	-124.32866	GIS_ID_Link3090	TimberWest
Mckay	MHmm1	48.96007	-124.3306	GIS_ID_Link3091	TimberWest
Mckay	MHmm1	48.9585	-124.32793	GIS_ID_Link3092	TimberWest
Mckay	MHmm1	48.959	-124.32879	GIS_ID_Link3093	TimberWest
Mckay	MHmm1	48.95865	-124.32814	GIS_ID_Link3094	TimberWest
Mckay	MHmm1	48.95921	-124.32866	GIS_ID_Link3095	TimberWest
Mckay	MHmm1	48.95976	-124.32989	GIS_ID_Link3096	TimberWest
Mckay	MHmm1	48.95838	-124.32779	GIS_ID_Link3097	TimberWest
San Juan Lens	CWHmm1	48.6644	-124.14589	GIS_ID_Link3098	TimberWest
San Juan Lens	CWHmm1	48.66053	-124.14724	GIS_ID_Link3099	TimberWest
San Juan Lens	CWHmm1	48.66299	-124.14512	GIS_ID_Link3100	TimberWest
San Juan Lens	CWHmm1	48.66343	-124.13965	GIS_ID_Link3101	TimberWest
San Juan Lens	CWHmm1	48.662	-124.15833	GIS_ID_Link3102	TimberWest
San Juan Lens	CWHmm1	48.66074	-124.14257	GIS_ID_Link3103	TimberWest
San Juan Lens	CWHmm1	48.66112	-124.15127	GIS_ID_Link3104	TimberWest
San Juan Lens	CWHmm1	48.66516	-124.13831	GIS_ID_Link3105	TimberWest
San Juan Lens	CWHmm1	48.66053	-124.15265	GIS_ID_Link3106	TimberWest
San Juan Lens	CWHmm1	48.66012	-124.14854	GIS_ID_Link3107	TimberWest
Mckay	MHmm1	48.96146	-124.32431	GIS_ID_Link3108	TimberWest

Location (Basin)	Biogeo Zone (BGC_LABEL)	Latitude	Longitude	GIS_ID	Ownership
Mckay	MHmm1	48.96232	-124.32586	GIS_ID_Link3109	TimberWest
Mckay	MHmm1	48.96197	-124.32676	GIS_ID_Link3110	TimberWest
Mckay	MHmm1	48.96342	-124.3278	GIS_ID_Link3111	TimberWest
Mckay	MHmm1	48.96216	-124.32634	GIS_ID_Link3112	TimberWest
Shaw	CWHmm2	49.0121	-124.43217	GIS_ID_Link3113	TimberWest
Shaw	CWHmm2	49.00296	-124.43451	GIS_ID_Link3114	TimberWest
Shaw	CWHmm2	48.99748	-124.4321	GIS_ID_Link3115	TimberWest
Shaw	CWHmm2	48.99649	-124.43407	GIS_ID_Link3116	TimberWest
Shaw	CWHmm2	48.99642	-124.4339	GIS_ID_Link3117	TimberWest
Shaw	CWHmm2	49.00045	-124.43532	GIS_ID_Link3118	TimberWest
Shaw	CWHmm2	49.00278	-124.44014	GIS_ID_Link3119	TimberWest
Shaw	CWHmm2	49.00299	-124.436	GIS_ID_Link3120	TimberWest
Shaw	CWHmm2	48.9995	-124.43791	GIS_ID_Link3121	TimberWest
Shaw	CWHmm2	49.00992	-124.4354	GIS_ID_Link3122	TimberWest
Shaw	CWHmm2	49.00736	-124.43842	GIS_ID_Link3123	TimberWest
Shaw	CWHmm2	49.0133	-124.43653	GIS_ID_Link3124	TimberWest
Shaw	CWHmm2	49.01544	-124.43667	GIS_ID_Link3125	TimberWest
Shaw	CWHmm2	49.0156	-124.44003	GIS_ID_Link3126	TimberWest
Shaw	CWHmm2	49.01434	-124.43794	GIS_ID_Link3127	TimberWest
Shaw	CWHmm2	48.99625	-124.43276	GIS_ID_Link3128	TimberWest
Shaw	CWHmm2	49.00265	-124.4316	GIS_ID_Link3129	TimberWest
Shaw	CWHmm2	49.00273	-124.43253	GIS_ID_Link3130	TimberWest
Shaw	CWHmm2	48.99686	-124.43303	GIS_ID_Link3131	TimberWest
Shaw	CWHmm2	48.99658	-124.43271	GIS_ID_Link3132	TimberWest
Shaw	CWHmm2	49.0091	-124.43323	GIS_ID_Link3133	TimberWest
Shaw	CWHmm2	49.01029	-124.43426	GIS_ID_Link3134	TimberWest
Shaw	CWHmm2	49.0111	-124.43347	GIS_ID_Link3135	TimberWest
Shaw	CWHmm2	49.00923	-124.43588	GIS_ID_Link3136	TimberWest
Shaw	CWHmm2	49.00302	-124.4351	GIS_ID_Link3137	TimberWest
Shaw	CWHmm2	49.0145	-124.4356	GIS_ID_Link3138	TimberWest
Shaw	CWHmm2	49.00255	-124.43513	GIS_ID_Link3139	TimberWest
Shaw	CWHmm2	49.0131	-124.43337	GIS_ID_Link3140	TimberWest
Shaw	CWHmm2	49.00287	-124.43369	GIS_ID_Link3141	TimberWest
Shaw	CWHmm2	49.00254	-124.43395	GIS_ID_Link3142	TimberWest
Shaw	CWHmm2	49.00231	-124.43218	GIS_ID_Link3143	TimberWest
Shaw	CWHmm2	49.01009	-124.43299	GIS_ID_Link3144	TimberWest
Shaw	CWHmm2	49.00938	-124.43264	GIS_ID_Link3145	TimberWest
Shaw	CWHmm2	49.00937	-124.4321	GIS_ID_Link3146	TimberWest
Shaw	CWHmm2	49.00972	-124.43271	GIS_ID_Link3147	TimberWest
Shaw	CWHmm2	49.01015	-124.43204	GIS_ID_Link3148	TimberWest
Shaw	MHmm1	48.99649	-124.43374	GIS_ID_Link3149	TimberWest
Shaw	CWHmm2	49.01559	-124.43844	GIS_ID_Link3150	TimberWest
Shaw	CWHmm2	49.01477	-124.43539	GIS_ID_Link3151	TimberWest
Shaw	CWHmm2	49.0152	-124.43674	GIS_ID_Link3152	TimberWest
Shaw	CWHmm2	49.01507	-124.43581	GIS_ID_Link3153	TimberWest
Shaw	CWHmm2	49.01475	-124.43518	GIS_ID_Link3154	TimberWest
Shaw	CWHmm2	49.01526	-124.43656	GIS_ID_Link3155	TimberWest
Shaw	CWHmm2	49.01463	-124.43544	GIS_ID_Link3156	TimberWest
Shaw	CWHmm2	49.01528	-124.43803	GIS_ID_Link3157	TimberWest
Shaw	CWHmm2	48.99689	-124.43203	GIS_ID_Link3158	TimberWest
Shaw	CWHmm2	49.00289	-124.43512	GIS_ID_Link3159	TimberWest

Location (Basin)	Biogeo Zone (BGC_LABEL)	Latitude	Longitude	GIS_ID	Ownership
Shaw	CWHmm2	49.00258	-124.43576	GIS_ID_Link3160	TimberWest
Shaw	CWHmm2	49.00267	-124.43293	GIS_ID_Link3161	TimberWest
Shaw	CWHmm2	49.00959	-124.43171	GIS_ID_Link3162	TimberWest
Shaw	MHmm1	49.0023	-124.43721	GIS_ID_Link3163	TimberWest
Shaw	CWHmm2	49.00308	-124.43505	GIS_ID_Link3164	TimberWest
Shaw	CWHmm2	49.0033	-124.43573	GIS_ID_Link3165	TimberWest
Shaw	CWHmm2	49.01519	-124.43599	GIS_ID_Link3166	TimberWest
Shaw	CWHmm2	49.00299	-124.43523	GIS_ID_Link3167	TimberWest
Shaw	CWHmm2	49.01474	-124.43645	GIS_ID_Link3168	TimberWest
Shaw	CWHmm2	49.0143	-124.43517	GIS_ID_Link3169	TimberWest
Shaw	CWHmm2	49.01556	-124.43994	GIS_ID_Link3170	TimberWest
Shaw	CWHmm2	49.01502	-124.43742	GIS_ID_Link3171	TimberWest
Shaw	CWHmm2	49.01413	-124.43551	GIS_ID_Link3172	TimberWest
Shaw	CWHmm2	49.01492	-124.43841	GIS_ID_Link3173	TimberWest
Shaw	CWHmm2	49.01056	-124.43535	GIS_ID_Link3174	TimberWest
Shaw	CWHmm2	49.00294	-124.43464	GIS_ID_Link3175	TimberWest
Shaw	CWHmm2	49.00883	-124.43425	GIS_ID_Link3176	TimberWest
Shaw	CWHmm2	48.99638	-124.43273	GIS_ID_Link3177	TimberWest
Shaw	CWHmm2	49.00996	-124.43564	GIS_ID_Link3178	TimberWest
Shaw	CWHmm2	49.00311	-124.43593	GIS_ID_Link3179	TimberWest
Shaw	CWHmm2	48.99686	-124.43276	GIS_ID_Link3180	TimberWest
Shaw	CWHmm2	49.01023	-124.43312	GIS_ID_Link3181	TimberWest
Shaw	CWHmm2	49.00913	-124.43262	GIS_ID_Link3182	TimberWest
Shaw	CWHmm2	49.01065	-124.43467	GIS_ID_Link3183	TimberWest
Shaw	CWHmm2	49.00993	-124.43421	GIS_ID_Link3184	TimberWest
Shaw	CWHmm2	49.00924	-124.43382	GIS_ID_Link3185	TimberWest
Shaw	CWHmm2	49.00248	-124.43309	GIS_ID_Link3186	TimberWest
Shaw	CWHmm2	49.00973	-124.4326	GIS_ID_Link3187	TimberWest
Shaw	MHmm1	49.00024	-124.43589	GIS_ID_Link3188	TimberWest
Shaw	MHmm1	49.00264	-124.43789	GIS_ID_Link3189	TimberWest
Shaw	MHmm1	49.00254	-124.43773	GIS_ID_Link3190	TimberWest
Shaw	MHmm1	48.99676	-124.43497	GIS_ID_Link3191	TimberWest
Shaw	MHmm1	49.00227	-124.43901	GIS_ID_Link3192	TimberWest
Shaw	MHmm1	49.00273	-124.43805	GIS_ID_Link3193	TimberWest
Shaw	MHmm1	49.00278	-124.43815	GIS_ID_Link3194	TimberWest
Shaw	MHmm1	49.00279	-124.4407	GIS_ID_Link3195	TimberWest
Shaw	MHmm1	49.00202	-124.43721	GIS_ID_Link3196	TimberWest
Shaw	MHmm1	48.99846	-124.43668	GIS_ID_Link3197	TimberWest
Shaw	CWHmm2	49.02165	-124.43248	GIS_ID_Link3198	TimberWest
Shaw	CWHmm2	49.02258	-124.43409	GIS_ID_Link3199	TimberWest
Shaw	CWHmm2	49.02385	-124.43096	GIS_ID_Link3200	TimberWest
Shaw	CWHmm2	49.02203	-124.43253	GIS_ID_Link3201	TimberWest
Shaw	CWHmm2	49.01063	-124.40442	GIS_ID_Link3202	TimberWest
Shaw	CWHmm2	49.00987	-124.40339	GIS_ID_Link3203	TimberWest
Shaw	CWHmm2	49.00993	-124.40513	GIS_ID_Link3204	TimberWest
Shaw	CWHmm2	49.01041	-124.40417	GIS_ID_Link3205	TimberWest
Shaw	CWHmm2	49.00925	-124.40051	GIS_ID_Link3206	TimberWest
Shaw	CWHmm2	49.01015	-124.40213	GIS_ID_Link3207	TimberWest
Shaw	CWHmm2	49.0101	-124.40202	GIS_ID_Link3208	TimberWest
Cottonwood	CWHmm2	48.95283	-124.25502	GIS_ID_Link3209	TimberWest
Cottonwood	CWHmm2	48.95455	-124.25377	GIS_ID_Link3210	TimberWest

Location (Basin)	Biogeo Zone (BGC_LABEL)	Latitude	Longitude	GIS_ID	Ownership
Cottonwood	CWHmm2	48.95506	-124.25764	GIS_ID_Link3211	TimberWest
Cottonwood	CWHmm2	48.95356	-124.25773	GIS_ID_Link3212	TimberWest
Cottonwood	CWHmm2	48.9548	-124.25555	GIS_ID_Link3213	TimberWest
Cottonwood	MHmm1	48.95698	-124.25373	GIS_ID_Link3214	TimberWest
Cottonwood	MHmm1	48.9579	-124.255	GIS_ID_Link3215	TimberWest
Cottonwood	MHmm1	48.95879	-124.25265	GIS_ID_Link3216	TimberWest
Cottonwood	CWHmm2	48.9542	-124.25436	GIS_ID_Link3217	TimberWest
Cottonwood	CWHmm2	48.95497	-124.25693	GIS_ID_Link3218	TimberWest
Cottonwood	MHmm1	48.95616	-124.25285	GIS_ID_Link3219	TimberWest
Cottonwood	MHmm1	48.95773	-124.25416	GIS_ID_Link3220	TimberWest
Gordon Upper	CWHmm2	48.83882	-124.37956	GIS_ID_Link3221	TimberWest
Gordon Upper	CWHmm2	48.8384	-124.38108	GIS_ID_Link3222	TimberWest
Cowichan Lake	CWHvm2	48.9412	-124.43976	GIS_ID_Link3223	TimberWest
Cowichan Lake	MHmm1	48.94224	-124.43983	GIS_ID_Link3224	TimberWest
Cowichan Lake	MHmm1	48.94099	-124.44028	GIS_ID_Link3225	TimberWest
Cowichan Lake	MHmm1	48.9416	-124.43977	GIS_ID_Link3226	TimberWest
Shaw	MHmm1	48.95739	-124.45424	GIS_ID_Link3227	TimberWest
Shaw	MHmm1	48.95756	-124.44835	GIS_ID_Link3228	TimberWest
Shaw	MHmm1	48.95855	-124.45203	GIS_ID_Link3229	TimberWest
Shaw	MHmm1	48.9565	-124.45042	GIS_ID_Link3230	TimberWest
Shaw	MHmm1	48.95751	-124.44941	GIS_ID_Link3231	TimberWest
Shaw	CWHvm2	48.95648	-124.44867	GIS_ID_Link3232	TimberWest
Shaw	MHmm1	48.95752	-124.44815	GIS_ID_Link3233	TimberWest
Shaw	MHmm1	48.9577	-124.44873	GIS_ID_Link3234	TimberWest
Shaw	MHmm1	48.95791	-124.45009	GIS_ID_Link3235	TimberWest
Shaw	MHmm1	48.95712	-124.44929	GIS_ID_Link3236	TimberWest
Shaw	MHmm1	48.95825	-124.44976	GIS_ID_Link3237	TimberWest
Shaw	MHmm1	48.9582	-124.45201	GIS_ID_Link3238	TimberWest
Shaw	MHmm1	48.95733	-124.45283	GIS_ID_Link3239	TimberWest
Cowichan Lake	CWHvm2	48.94046	-124.42684	GIS_ID_Link3240	TimberWest
Shaw	CWHvm1	48.98708	-124.45951	GIS_ID_Link3241	TimberWest
Shaw	CWHvm2	48.98735	-124.46296	GIS_ID_Link3242	TimberWest
Shaw	CWHvm2	48.98766	-124.46314	GIS_ID_Link3243	TimberWest
Shaw	CWHvm2	48.9858	-124.46307	GIS_ID_Link3244	TimberWest
Shaw	CWHvm2	48.98743	-124.4647	GIS_ID_Link3245	TimberWest
Shaw	CWHvm2	48.98726	-124.46363	GIS_ID_Link3246	TimberWest
Shaw	CWHvm2	48.98611	-124.46562	GIS_ID_Link3247	TimberWest
Shaw	CWHvm2	48.98721	-124.4645	GIS_ID_Link3248	TimberWest
Shaw	CWHvm2	48.98728	-124.4647	GIS_ID_Link3249	TimberWest
Shaw	CWHvm2	48.98715	-124.46475	GIS_ID_Link3250	TimberWest
Shaw	CWHvm1	48.98718	-124.45808	GIS_ID_Link3251	TimberWest
Shaw	CWHvm2	48.98709	-124.46359	GIS_ID_Link3252	TimberWest
Shaw	CWHvm2	48.98733	-124.46324	GIS_ID_Link3253	TimberWest
Shaw	CWHvm2	48.98739	-124.46122	GIS_ID_Link3254	TimberWest
Shaw	CWHvm2	48.98724	-124.46151	GIS_ID_Link3255	TimberWest
Shaw	CWHvm2	48.98749	-124.46265	GIS_ID_Link3256	TimberWest
Shaw	CWHvm2	48.98738	-124.46475	GIS_ID_Link3257	TimberWest
Shaw	CWHvm2	48.98722	-124.46486	GIS_ID_Link3258	TimberWest
Shaw	CWHvm2	48.98717	-124.46409	GIS_ID_Link3259	TimberWest
Shaw	CWHvm2	48.9868	-124.46517	GIS_ID_Link3260	TimberWest
Shaw	CWHvm2	48.98726	-124.46439	GIS_ID_Link3261	TimberWest

Location (Basin)	Biogeo Zone (BGC_LABEL)	Latitude	Longitude	GIS_ID	Ownership
Shaw	CWHvm2	48.98055	-124.46347	GIS_ID_Link3262	TimberWest
Shaw	CWHvm2	48.9637	-124.44279	GIS_ID_Link3263	TimberWest
Shaw	MHmm1	48.96387	-124.44474	GIS_ID_Link3264	TimberWest
Shaw	MHmm1	48.96197	-124.44409	GIS_ID_Link3265	TimberWest
Shaw	MHmm1	48.96313	-124.44323	GIS_ID_Link3266	TimberWest
Shaw	MHmm1	48.96251	-124.44415	GIS_ID_Link3267	TimberWest
Shaw	MHmm1	48.96369	-124.44435	GIS_ID_Link3268	TimberWest
Cowichan Lake	CWHvm2	48.93818	-124.44101	GIS_ID_Link3269	TimberWest
Gordon Upper	CWHmm2	48.80892	-124.33549	GIS_ID_Link3270	TimberWest
Gordon Upper	CWHmm2	48.80863	-124.33322	GIS_ID_Link3271	TimberWest
Gordon Upper	CWHmm2	48.80912	-124.33586	GIS_ID_Link3272	TimberWest
Gordon Upper	CWHmm2	48.80839	-124.33337	GIS_ID_Link3273	TimberWest
Gordon Upper	CWHmm2	48.80859	-124.33364	GIS_ID_Link3274	TimberWest
Gordon Upper	CWHmm2	48.80357	-124.33131	GIS_ID_Link3275	TimberWest
Gordon Upper	CWHmm2	48.80663	-124.33651	GIS_ID_Link3276	TimberWest
Gordon Upper	CWHmm2	48.80451	-124.33287	GIS_ID_Link3277	TimberWest
Gordon Upper	CWHmm2	48.80543	-124.33606	GIS_ID_Link3278	TimberWest
Gordon Upper	CWHmm2	48.80518	-124.33653	GIS_ID_Link3279	TimberWest
Gordon Upper	CWHmm2	48.80514	-124.33965	GIS_ID_Link3280	TimberWest
Gordon Upper	CWHmm2	48.80592	-124.33626	GIS_ID_Link3281	TimberWest
Gordon Upper	CWHmm2	48.80725	-124.33189	GIS_ID_Link3282	TimberWest
Gordon Upper	CWHmm2	48.80692	-124.33247	GIS_ID_Link3283	TimberWest
Gordon Upper	CWHmm2	48.80437	-124.33501	GIS_ID_Link3284	TimberWest
Gordon Upper	CWHmm2	48.80409	-124.33666	GIS_ID_Link3285	TimberWest
Gordon Upper	MHmm1	48.80501	-124.3406	GIS_ID_Link3286	TimberWest
Gordon Upper	MHmm1	48.80555	-124.3383	GIS_ID_Link3287	TimberWest
Gordon Upper	MHmm1	48.80465	-124.33975	GIS_ID_Link3288	TimberWest
Gordon Upper	MHmm1	48.80473	-124.33729	GIS_ID_Link3289	TimberWest
Gordon Upper	MHmm1	48.80388	-124.33829	GIS_ID_Link3290	TimberWest
Gordon Upper	MHmm1	48.8041	-124.33949	GIS_ID_Link3291	TimberWest
Gordon Upper	MHmm1	48.80382	-124.34164	GIS_ID_Link3292	TimberWest
Gordon Upper	CWHmm2	48.80594	-124.33463	GIS_ID_Link3293	TimberWest
Gordon Upper	CWHmm2	48.8065	-124.33294	GIS_ID_Link3294	TimberWest
Gordon Upper	CWHmm2	48.80574	-124.33309	GIS_ID_Link3295	TimberWest
Gordon Upper	CWHmm2	48.80478	-124.33679	GIS_ID_Link3296	TimberWest
Gordon Upper	CWHmm2	48.80535	-124.33641	GIS_ID_Link3297	TimberWest
Gordon Upper	CWHmm2	48.80448	-124.33697	GIS_ID_Link3298	TimberWest
Gordon Upper	CWHmm2	48.80673	-124.3331	GIS_ID_Link3299	TimberWest
Gordon Upper	CWHmm2	48.80714	-124.33198	GIS_ID_Link3300	TimberWest
Gordon Upper	CWHmm2	48.80638	-124.33262	GIS_ID_Link3301	TimberWest
Gordon Upper	CWHmm2	48.80621	-124.33279	GIS_ID_Link3302	TimberWest
Gordon Upper	MHmm1	48.80441	-124.33896	GIS_ID_Link3303	TimberWest
Gordon Upper	MHmm1	48.80509	-124.33985	GIS_ID_Link3304	TimberWest
Cottonwood	MHmm1	48.93518	-124.26973	GIS_ID_Link3305	TimberWest
Cowichan Lake	CWHvm2	48.94307	-124.4274	GIS_ID_Link3306	TimberWest
Cowichan Lake	CWHvm2	48.94225	-124.42684	GIS_ID_Link3307	TimberWest
Shaw	CWHvm2	48.96814	-124.44493	GIS_ID_Link3308	TimberWest
Mckay	MHmm1	48.96282	-124.32444	GIS_ID_Link3309	TimberWest
Mckay	MHmm1	48.9612	-124.32312	GIS_ID_Link3310	TimberWest
Mckay	MHmm1	48.96194	-124.32518	GIS_ID_Link3311	TimberWest
Mckay	MHmm1	48.96379	-124.32364	GIS_ID_Link3312	TimberWest

Location (Basin)	Biogeo Zone (BGC_LABEL)	Latitude	Longitude	GIS_ID	Ownership
Mckay	MHmm1	48.96277	-124.32644	GIS_ID_Link3313	TimberWest
Gordon Upper	CWHmm2	48.83825	-124.3844	GIS_ID_Link3314	TimberWest
Gordon Upper	CWHmm2	48.8374	-124.38259	GIS_ID_Link3315	TimberWest
Gordon Upper	CWHmm2	48.83839	-124.38227	GIS_ID_Link3316	TimberWest
Gordon Upper	CWHmm2	48.83778	-124.38284	GIS_ID_Link3317	TimberWest
Gordon Upper	CWHmm2	48.83876	-124.3837	GIS_ID_Link3318	TimberWest
Gordon Upper	CWHmm2	48.83843	-124.38305	GIS_ID_Link3319	TimberWest
Shaw	MHmm1	48.99487	-124.43549	GIS_ID_Link3320	TimberWest
Shaw	MHmm1	48.99657	-124.43435	GIS_ID_Link3321	TimberWest
Shaw	MHmm1	48.99562	-124.4343	GIS_ID_Link3322	TimberWest
Shaw	MHmm1	48.99586	-124.43435	GIS_ID_Link3323	TimberWest
Shaw	MHmm1	48.99483	-124.43459	GIS_ID_Link3324	TimberWest
Shaw	MHmm1	48.99616	-124.43501	GIS_ID_Link3325	TimberWest
Nixon	CWHmm2	48.83303	-124.40172	GIS_ID_Link3326	TimberWest
Nixon	CWHmm2	48.83325	-124.40058	GIS_ID_Link3327	TimberWest
Nixon	CWHmm2	48.83268	-124.40041	GIS_ID_Link3328	TimberWest
Nixon	CWHmm2	48.83332	-124.40155	GIS_ID_Link3329	TimberWest
Nixon	CWHmm2	48.83076	-124.40656	GIS_ID_Link3330	TimberWest
Nixon	CWHmm2	48.82987	-124.40465	GIS_ID_Link3331	TimberWest
Nixon	CWHmm2	48.82946	-124.40206	GIS_ID_Link3332	TimberWest
Nixon	CWHmm2	48.82963	-124.40492	GIS_ID_Link3333	TimberWest
Nixon	CWHmm2	48.82981	-124.40556	GIS_ID_Link3334	TimberWest
Nixon	CWHmm2	48.83	-124.40676	GIS_ID_Link3335	TimberWest
Nixon	CWHmm2	48.83001	-124.40864	GIS_ID_Link3336	TimberWest
Nixon	CWHmm2	48.82907	-124.4063	GIS_ID_Link3337	TimberWest
Nixon	CWHmm2	48.82934	-124.40779	GIS_ID_Link3338	TimberWest
Nixon	MHmm1	48.82585	-124.40218	GIS_ID_Link3339	TimberWest
Nixon	MHmm1	48.82517	-124.40338	GIS_ID_Link3340	TimberWest
Nixon	MHmm1	48.82648	-124.40186	GIS_ID_Link3341	TimberWest
Nixon	CWHmm2	48.83059	-124.40675	GIS_ID_Link3342	TimberWest
Nixon	CWHmm2	48.83068	-124.40658	GIS_ID_Link3343	TimberWest
Nixon	CWHmm2	48.83018	-124.40063	GIS_ID_Link3344	TimberWest
Nixon	CWHmm2	48.82941	-124.40146	GIS_ID_Link3345	TimberWest
Nixon	CWHmm2	48.82936	-124.40241	GIS_ID_Link3346	TimberWest
Nixon	CWHmm2	48.82929	-124.4032	GIS_ID_Link3347	TimberWest
Nixon	CWHmm2	48.82984	-124.40517	GIS_ID_Link3348	TimberWest
Nixon	CWHmm2	48.82956	-124.40456	GIS_ID_Link3349	TimberWest
Nixon	CWHmm2	48.82999	-124.40582	GIS_ID_Link3350	TimberWest
Nixon	CWHmm2	48.82952	-124.40634	GIS_ID_Link3351	TimberWest
Nixon	CWHmm2	48.82941	-124.4057	GIS_ID_Link3352	TimberWest
Nixon	CWHmm2	48.8286	-124.40427	GIS_ID_Link3353	TimberWest
Shaw	CWHvm1	48.97153	-124.44888	GIS_ID_Link3354	TimberWest
Shaw	CWHvm1	48.97278	-124.45387	GIS_ID_Link3355	TimberWest
Shaw	CWHvm1	48.97177	-124.45011	GIS_ID_Link3356	TimberWest
Shaw	CWHvm1	48.97477	-124.4541	GIS_ID_Link3357	TimberWest
Shaw	CWHvm1	48.97341	-124.45608	GIS_ID_Link3358	TimberWest
Shaw	CWHvm1	48.97332	-124.45689	GIS_ID_Link3359	TimberWest
Shaw	CWHvm1	48.97317	-124.4564	GIS_ID_Link3360	TimberWest
Shaw	CWHvm1	48.9735	-124.45656	GIS_ID_Link3361	TimberWest
Shaw	CWHvm1	48.97436	-124.45375	GIS_ID_Link3362	TimberWest
Shaw	CWHvm1	48.97436	-124.45442	GIS_ID_Link3363	TimberWest

Location (Basin)	Biogeo Zone (BGC_LABEL)	Latitude	Longitude	GIS_ID	Ownership
Shaw	CWHvm1	48.9739	-124.45535	GIS_ID_Link3364	TimberWest
Shaw	CWHvm1	48.97375	-124.45445	GIS_ID_Link3365	TimberWest
Shaw	CWHvm1	48.9742	-124.45271	GIS_ID_Link3366	TimberWest
Shaw	CWHvm1	48.97637	-124.45238	GIS_ID_Link3367	TimberWest
Shaw	CWHvm1	48.97532	-124.45369	GIS_ID_Link3368	TimberWest
Shaw	CWHvm1	48.97594	-124.45274	GIS_ID_Link3369	TimberWest
Shaw	CWHvm1	48.97506	-124.4529	GIS_ID_Link3370	TimberWest
Shaw	CWHvm1	48.97214	-124.45725	GIS_ID_Link3371	TimberWest
Shaw	CWHvm2	48.96506	-124.46691	GIS_ID_Link3372	TimberWest
Shaw	CWHvm2	48.96546	-124.46441	GIS_ID_Link3373	TimberWest
Shaw	CWHvm2	48.9678	-124.45074	GIS_ID_Link3374	TimberWest
Shaw	CWHvm2	48.96788	-124.45289	GIS_ID_Link3375	TimberWest
Shaw	CWHvm2	48.9691	-124.45599	GIS_ID_Link3376	TimberWest
Shaw	CWHvm2	48.96843	-124.45378	GIS_ID_Link3377	TimberWest
Shaw	CWHvm2	48.96852	-124.45605	GIS_ID_Link3378	TimberWest
Shaw	CWHvm2	48.97089	-124.45904	GIS_ID_Link3379	TimberWest
Shaw	CWHvm2	48.96905	-124.45676	GIS_ID_Link3380	TimberWest
Shaw	CWHvm2	48.96357	-124.46474	GIS_ID_Link3381	TimberWest
Shaw	CWHvm2	48.9723	-124.46022	GIS_ID_Link3382	TimberWest
Shaw	CWHvm2	48.96468	-124.45357	GIS_ID_Link3383	TimberWest
Shaw	CWHvm2	48.96687	-124.45042	GIS_ID_Link3384	TimberWest
Shaw	CWHvm2	48.97135	-124.45722	GIS_ID_Link3385	TimberWest
Shaw	CWHvm2	48.96495	-124.44917	GIS_ID_Link3386	TimberWest
Shaw	CWHvm2	48.96432	-124.46348	GIS_ID_Link3387	TimberWest
Shaw	CWHvm2	48.96526	-124.45819	GIS_ID_Link3388	TimberWest
Shaw	CWHvm2	48.96859	-124.46582	GIS_ID_Link3389	TimberWest
Shaw	CWHvm2	48.97038	-124.46116	GIS_ID_Link3390	TimberWest
Shaw	CWHvm2	48.96876	-124.46204	GIS_ID_Link3391	TimberWest
Shaw	CWHvm2	48.97137	-124.46055	GIS_ID_Link3392	TimberWest
Shaw	CWHvm2	48.9686	-124.46067	GIS_ID_Link3393	TimberWest
Shaw	MHmm1	48.96243	-124.46471	GIS_ID_Link3394	TimberWest
Shaw	MHmm1	48.96239	-124.46004	GIS_ID_Link3395	TimberWest
Shaw	MHmm1	48.96327	-124.46459	GIS_ID_Link3396	TimberWest
Shaw	MHmm1	48.96285	-124.45988	GIS_ID_Link3397	TimberWest
Shaw	MHmm1	48.96301	-124.46167	GIS_ID_Link3398	TimberWest
Shaw	CWHvm1	48.97375	-124.45549	GIS_ID_Link3399	TimberWest
Shaw	CWHvm1	48.97527	-124.45315	GIS_ID_Link3400	TimberWest
Shaw	CWHvm2	48.96999	-124.46026	GIS_ID_Link3401	TimberWest
Shaw	CWHvm1	48.975	-124.45402	GIS_ID_Link3402	TimberWest
Shaw	CWHvm2	48.96695	-124.45339	GIS_ID_Link3403	TimberWest
Shaw	CWHvm2	48.96779	-124.45379	GIS_ID_Link3404	TimberWest
Shaw	CWHvm2	48.97145	-124.45796	GIS_ID_Link3405	TimberWest
Shaw	CWHvm2	48.96845	-124.45556	GIS_ID_Link3406	TimberWest
Shaw	CWHvm2	48.96573	-124.46289	GIS_ID_Link3407	TimberWest
Shaw	CWHvm2	48.97163	-124.46072	GIS_ID_Link3408	TimberWest
Shaw	CWHvm1	48.97328	-124.45697	GIS_ID_Link3409	TimberWest
Shaw	CWHvm1	48.97334	-124.45606	GIS_ID_Link3410	TimberWest
Shaw	CWHvm1	48.9728	-124.45651	GIS_ID_Link3411	TimberWest
Shaw	CWHvm1	48.97565	-124.45328	GIS_ID_Link3412	TimberWest
Shaw	CWHvm1	48.97624	-124.45239	GIS_ID_Link3413	TimberWest
Shaw	CWHvm1	48.9741	-124.45327	GIS_ID_Link3414	TimberWest

Location (Basin)	Biogeo Zone (BGC_LABEL)	Latitude	Longitude	GIS_ID	Ownership
Shaw	CWHvm1	48.9736	-124.4527	GIS_ID_Link3415	TimberWest
Shaw	CWHvm1	48.97205	-124.45718	GIS_ID_Link3416	TimberWest
Shaw	CWHvm2	48.96697	-124.46003	GIS_ID_Link3417	TimberWest
Shaw	CWHvm2	48.967	-124.45976	GIS_ID_Link3418	TimberWest
Shaw	CWHvm2	48.96732	-124.46142	GIS_ID_Link3419	TimberWest
Shaw	CWHvm2	48.96521	-124.46669	GIS_ID_Link3420	TimberWest
Shaw	CWHvm2	48.96468	-124.4651	GIS_ID_Link3421	TimberWest
Shaw	CWHvm2	48.96981	-124.45984	GIS_ID_Link3422	TimberWest
Shaw	CWHvm2	48.96693	-124.46035	GIS_ID_Link3423	TimberWest
Shaw	CWHvm2	48.96723	-124.46233	GIS_ID_Link3424	TimberWest
Shaw	CWHvm2	48.97135	-124.45739	GIS_ID_Link3425	TimberWest
Shaw	CWHvm2	48.9651	-124.46068	GIS_ID_Link3426	TimberWest
Shaw	CWHvm2	48.9634	-124.46279	GIS_ID_Link3427	TimberWest
Shaw	CWHvm2	48.96743	-124.46398	GIS_ID_Link3428	TimberWest
Shaw	CWHvm2	48.97222	-124.46195	GIS_ID_Link3429	TimberWest
Shaw	CWHvm2	48.96371	-124.45438	GIS_ID_Link3430	TimberWest
Shaw	CWHvm2	48.96531	-124.45386	GIS_ID_Link3431	TimberWest
Shaw	CWHvm2	48.96336	-124.46066	GIS_ID_Link3432	TimberWest
Shaw	CWHvm2	48.96501	-124.45806	GIS_ID_Link3433	TimberWest
Shaw	CWHvm2	48.96856	-124.46522	GIS_ID_Link3434	TimberWest
Shaw	CWHvm2	48.96924	-124.46114	GIS_ID_Link3435	TimberWest
Shaw	CWHvm2	48.96797	-124.45261	GIS_ID_Link3436	TimberWest
Shaw	CWHvm2	48.97249	-124.45887	GIS_ID_Link3437	TimberWest
Shaw	CWHvm2	48.96743	-124.45229	GIS_ID_Link3438	TimberWest
Shaw	CWHvm2	48.96828	-124.45477	GIS_ID_Link3439	TimberWest
Shaw	CWHvm2	48.97138	-124.46073	GIS_ID_Link3440	TimberWest
Shaw	CWHvm2	48.96777	-124.45443	GIS_ID_Link3441	TimberWest
Shaw	CWHvm2	48.97079	-124.46199	GIS_ID_Link3442	TimberWest
Shaw	CWHvm2	48.9701	-124.46168	GIS_ID_Link3443	TimberWest
Shaw	CWHvm2	48.96734	-124.45043	GIS_ID_Link3444	TimberWest
Shaw	CWHvm2	48.96835	-124.45384	GIS_ID_Link3445	TimberWest
Shaw	CWHvm2	48.96845	-124.45475	GIS_ID_Link3446	TimberWest
Shaw	CWHvm2	48.96778	-124.45297	GIS_ID_Link3447	TimberWest
Shaw	CWHvm1	48.98421	-124.45279	GIS_ID_Link3448	TimberWest
Shaw	CWHvm1	48.98344	-124.45333	GIS_ID_Link3449	TimberWest
Shaw	CWHvm1	48.98266	-124.45547	GIS_ID_Link3450	TimberWest
Shaw	CWHvm1	48.98268	-124.4537	GIS_ID_Link3451	TimberWest
Shaw	CWHvm1	48.98552	-124.45417	GIS_ID_Link3452	TimberWest
Shaw	CWHvm1	48.98583	-124.45647	GIS_ID_Link3453	TimberWest
Shaw	CWHvm1	48.9838	-124.45401	GIS_ID_Link3454	TimberWest
Shaw	CWHvm1	48.98473	-124.45486	GIS_ID_Link3455	TimberWest
Shaw	CWHvm1	48.98441	-124.45716	GIS_ID_Link3456	TimberWest
Shaw	CWHvm1	48.9839	-124.4532	GIS_ID_Link3457	TimberWest
Shaw	CWHvm1	48.98446	-124.4525	GIS_ID_Link3458	TimberWest
Shaw	CWHvm1	48.98402	-124.45281	GIS_ID_Link3459	TimberWest
Shaw	CWHvm1	48.98306	-124.4525	GIS_ID_Link3460	TimberWest
Shaw	CWHvm1	48.9853	-124.45454	GIS_ID_Link3461	TimberWest
Shaw	CWHvm1	48.98415	-124.454	GIS_ID_Link3462	TimberWest
Shaw	CWHvm1	48.98554	-124.45609	GIS_ID_Link3463	TimberWest
Shaw	CWHvm1	48.98367	-124.45548	GIS_ID_Link3464	TimberWest
Shaw	CWHvm1	48.98512	-124.45726	GIS_ID_Link3465	TimberWest

Location (Basin)	Biogeo Zone (BGC_LABEL)	Latitude	Longitude	GIS_ID	Ownership
Shaw	CWHvm1	48.98257	-124.45381	GIS_ID_Link3466	TimberWest
Shaw	CWHvm2	48.94861	-124.45346	GIS_ID_Link3467	TimberWest
Shaw	CWHvm2	48.9484	-124.45179	GIS_ID_Link3468	TimberWest
Shaw	CWHvm2	48.9504	-124.44785	GIS_ID_Link3469	TimberWest
Shaw	CWHvm2	48.95229	-124.44442	GIS_ID_Link3470	TimberWest
Shaw	CWHvm2	48.95059	-124.44746	GIS_ID_Link3471	TimberWest
Shaw	CWHvm2	48.95414	-124.44447	GIS_ID_Link3472	TimberWest
Shaw	CWHvm2	48.95252	-124.44287	GIS_ID_Link3473	TimberWest
Shaw	CWHvm2	48.95268	-124.44388	GIS_ID_Link3474	TimberWest
Shaw	CWHvm2	48.94883	-124.45088	GIS_ID_Link3475	TimberWest
Shaw	CWHvm2	48.94877	-124.45251	GIS_ID_Link3476	TimberWest
Shaw	CWHvm2	48.94861	-124.45207	GIS_ID_Link3477	TimberWest
Shaw	CWHvm2	48.94936	-124.44988	GIS_ID_Link3478	TimberWest
Shaw	CWHvm2	48.95335	-124.44222	GIS_ID_Link3479	TimberWest
Shaw	CWHvm2	48.95133	-124.44682	GIS_ID_Link3480	TimberWest
Shaw	CWHvm2	48.95193	-124.44962	GIS_ID_Link3481	TimberWest
Shaw	MHmm1	48.95149	-124.45817	GIS_ID_Link3482	TimberWest
Shaw	MHmm1	48.95432	-124.45813	GIS_ID_Link3483	TimberWest
Shaw	MHmm1	48.95446	-124.45828	GIS_ID_Link3484	TimberWest
Shaw	MHmm1	48.95237	-124.45858	GIS_ID_Link3485	TimberWest
Shaw	MHmm1	48.95404	-124.45779	GIS_ID_Link3486	TimberWest
Shaw	CWHvm2	48.95318	-124.44073	GIS_ID_Link3487	TimberWest
Shaw	CWHvm2	48.95251	-124.44366	GIS_ID_Link3488	TimberWest
Shaw	CWHvm2	48.95053	-124.45032	GIS_ID_Link3489	TimberWest
Shaw	CWHvm2	48.9541	-124.4432	GIS_ID_Link3490	TimberWest
Shaw	CWHvm2	48.95356	-124.44189	GIS_ID_Link3491	TimberWest
Shaw	CWHvm2	48.95406	-124.4444	GIS_ID_Link3492	TimberWest
Shaw	CWHvm2	48.94907	-124.45086	GIS_ID_Link3493	TimberWest
Shaw	MHmm1	48.95225	-124.45876	GIS_ID_Link3494	TimberWest
Shaw	MHmm1	48.95303	-124.45765	GIS_ID_Link3495	TimberWest
Shaw	CWHvm2	48.95025	-124.44813	GIS_ID_Link3496	TimberWest
Shaw	CWHvm2	48.9502	-124.44876	GIS_ID_Link3497	TimberWest
Shaw	CWHvm2	48.94959	-124.44939	GIS_ID_Link3498	TimberWest
Shaw	CWHvm2	48.95005	-124.44902	GIS_ID_Link3499	TimberWest
Shaw	CWHvm2	48.94905	-124.45044	GIS_ID_Link3500	TimberWest
Shaw	CWHvm2	48.9534	-124.44492	GIS_ID_Link3501	TimberWest
Shaw	CWHvm2	48.95282	-124.44456	GIS_ID_Link3502	TimberWest
Shaw	CWHvm2	48.95247	-124.44663	GIS_ID_Link3503	TimberWest
Shaw	CWHvm2	48.94877	-124.45253	GIS_ID_Link3504	TimberWest
Shaw	CWHvm2	48.95138	-124.44763	GIS_ID_Link3505	TimberWest
Shaw	MHmm1	48.94957	-124.45564	GIS_ID_Link3506	TimberWest
Shaw	MHmm1	48.95102	-124.46264	GIS_ID_Link3507	TimberWest
Shaw	MHmm1	48.95406	-124.4577	GIS_ID_Link3508	TimberWest
Shaw	MHmm1	48.95355	-124.45975	GIS_ID_Link3509	TimberWest
Shaw	CWHmm2	49.01553	-124.45262	GIS_ID_Link3510	TimberWest
Shaw	CWHmm2	49.01529	-124.45161	GIS_ID_Link3511	TimberWest
Shaw	CWHmm2	49.01501	-124.45202	GIS_ID_Link3512	TimberWest
Shaw	CWHmm2	49.01519	-124.45105	GIS_ID_Link3513	TimberWest
Shaw	CWHmm2	49.01488	-124.45206	GIS_ID_Link3514	TimberWest
Shaw	CWHmm2	49.01444	-124.4519	GIS_ID_Link3515	TimberWest
Shaw	MHmm1	49.01343	-124.45267	GIS_ID_Link3516	TimberWest

Location (Basin)	Biogeo Zone (BGC_LABEL)	Latitude	Longitude	GIS_ID	Ownership
Shaw	MHmm1	49.014	-124.45251	GIS_ID_Link3517	TimberWest
Shaw	MHmm1	49.01403	-124.4551	GIS_ID_Link3518	TimberWest
Shaw	CWHmm2	49.01539	-124.45165	GIS_ID_Link3519	TimberWest
Shaw	CWHmm2	49.0152	-124.45171	GIS_ID_Link3520	TimberWest
Shaw	CWHmm2	49.01546	-124.45135	GIS_ID_Link3521	TimberWest
Shaw	CWHmm2	49.01504	-124.4521	GIS_ID_Link3522	TimberWest
Shaw	CWHmm2	49.01513	-124.45119	GIS_ID_Link3523	TimberWest
Shaw	CWHmm2	49.01479	-124.452	GIS_ID_Link3524	TimberWest
Shaw	CWHmm2	49.01549	-124.45473	GIS_ID_Link3525	TimberWest
Shaw	CWHmm2	49.0151	-124.45419	GIS_ID_Link3526	TimberWest
Shaw	CWHmm2	49.01451	-124.45316	GIS_ID_Link3527	TimberWest
Shaw	MHmm1	49.01336	-124.45258	GIS_ID_Link3528	TimberWest
Shaw	MHmm1	49.01451	-124.45438	GIS_ID_Link3529	TimberWest
Shaw	MHmm1	49.01364	-124.45308	GIS_ID_Link3530	TimberWest
Shaw	MHmm1	49.01348	-124.45259	GIS_ID_Link3531	TimberWest
Gordon Upper	CWHmm2	48.79548	-124.3413	GIS_ID_Link3532	TimberWest
Gordon Upper	CWHmm2	48.79508	-124.34132	GIS_ID_Link3533	TimberWest
Gordon Upper	CWHmm2	48.79521	-124.3405	GIS_ID_Link3534	TimberWest
Gordon Upper	CWHmm2	48.79447	-124.34093	GIS_ID_Link3535	TimberWest
Gordon Upper	CWHmm2	48.79642	-124.34067	GIS_ID_Link3536	TimberWest
Gordon Upper	CWHmm2	48.79456	-124.34085	GIS_ID_Link3537	TimberWest
Gordon Upper	CWHmm2	48.79544	-124.34095	GIS_ID_Link3538	TimberWest
Nixon	CWHmm2	48.83315	-124.41289	GIS_ID_Link3539	TimberWest
Nixon	CWHmm2	48.83281	-124.41279	GIS_ID_Link3540	TimberWest
Nixon	CWHmm2	48.8332	-124.41365	GIS_ID_Link3541	TimberWest
Nixon	CWHmm2	48.83392	-124.41327	GIS_ID_Link3542	TimberWest
Nixon	CWHmm2	48.83286	-124.41299	GIS_ID_Link3543	TimberWest
Nixon	CWHmm2	48.83472	-124.41343	GIS_ID_Link3544	TimberWest
Nixon	CWHmm2	48.83457	-124.41336	GIS_ID_Link3545	TimberWest
Nixon	CWHmm2	48.83437	-124.41389	GIS_ID_Link3546	TimberWest
Shaw	CWHmm2	49.01635	-124.44815	GIS_ID_Link3547	TimberWest
Shaw	CWHmm2	49.01608	-124.45054	GIS_ID_Link3548	TimberWest
Shaw	CWHmm2	49.01659	-124.4504	GIS_ID_Link3549	TimberWest
Shaw	CWHmm2	49.01639	-124.45012	GIS_ID_Link3550	TimberWest
Shaw	CWHmm2	49.01603	-124.44992	GIS_ID_Link3551	TimberWest
Shaw	CWHmm2	49.01589	-124.45101	GIS_ID_Link3552	TimberWest
Shaw	CWHmm2	49.01639	-124.4485	GIS_ID_Link3553	TimberWest
Shaw	CWHmm2	49.01648	-124.44962	GIS_ID_Link3554	TimberWest
Shaw	CWHmm2	49.01685	-124.45064	GIS_ID_Link3555	TimberWest
Shaw	CWHmm2	49.01642	-124.44993	GIS_ID_Link3556	TimberWest
Shaw	CWHmm2	49.01656	-124.44985	GIS_ID_Link3557	TimberWest
Shaw	CWHmm2	49.01608	-124.45067	GIS_ID_Link3558	TimberWest
Shaw	CWHmm2	49.01577	-124.45085	GIS_ID_Link3559	TimberWest
Shaw	CWHmm2	49.01629	-124.44999	GIS_ID_Link3560	TimberWest
Shaw	CWHmm2	49.01631	-124.44894	GIS_ID_Link3561	TimberWest
Robertson Lower	CWHmm2	48.77306	-124.09436	GIS_ID_Link3562	TimberWest
Robertson Lower	CWHmm2	48.77263	-124.09398	GIS_ID_Link3563	TimberWest
Puntledge Willemar CW	CWHmm1	49.51536	-125.23114	GIS_ID_Link3564	TimberWest
Puntledge Willemar CW	CWHmm1	49.51429	-125.22814	GIS_ID_Link3565	TimberWest
Puntledge Willemar CW	CWHxm2	49.51415	-125.22629	GIS_ID_Link3566	TimberWest
Puntledge Willemar CW	CWHxm2	49.51554	-125.22682	GIS_ID_Link3567	TimberWest

Location (Basin)	Biogeo Zone (BGC_LABEL)	Latitude	Longitude	GIS_ID	Ownership
Puntledge Willemar CW	CWHxm2	49.51455	-125.22692	GIS_ID_Link3568	TimberWest
Cowichan Hill 60	CWHxm2	48.84666	-124.04809	GIS_ID_Link3569	TimberWest
Cowichan Hill 60	CWHxm2	48.84779	-124.04843	GIS_ID_Link3570	TimberWest
Cowichan Lake	CWHxm2	48.84733	-124.05498	GIS_ID_Link3571	TimberWest
Cowichan Lake	CWHxm2	48.85201	-124.0665	GIS_ID_Link3572	TimberWest
Cowichan Lake	CWHxm2	48.85032	-124.06117	GIS_ID_Link3573	TimberWest
Cowichan Lake	CWHmm2	48.85127	-124.06386	GIS_ID_Link3574	TimberWest
Cowichan Lake	CWHxm2	48.85013	-124.05873	GIS_ID_Link3575	TimberWest
Cowichan Lake	CWHxm2	48.84999	-124.05756	GIS_ID_Link3576	TimberWest
Englishman Middle CW	CWHxm1	49.22608	-124.39168	GIS_ID_Link3577	TimberWest
Englishman Middle CW	CWHxm1	49.22609	-124.39076	GIS_ID_Link3578	TimberWest
Little Qualicum CW	CWHmm2	49.2752	-124.57213	GIS_ID_Link3579	TimberWest
Little Qualicum CW	CWHmm2	49.27326	-124.57403	GIS_ID_Link3580	TimberWest
Little Qualicum CW	CWHmm2	49.27372	-124.5738	GIS_ID_Link3581	TimberWest
Little Qualicum CW	CWHmm2	49.27523	-124.57205	GIS_ID_Link3582	TimberWest
Little Qualicum CW	CWHmm2	49.27371	-124.57374	GIS_ID_Link3583	TimberWest
Little Qualicum CW	CWHmm2	49.27472	-124.57259	GIS_ID_Link3584	TimberWest
Little Qualicum CW	CWHmm2	49.27754	-124.57021	GIS_ID_Link3585	TimberWest
Little Qualicum CW	CWHmm2	49.27691	-124.57119	GIS_ID_Link3586	TimberWest
Little Qualicum CW	CWHmm2	49.27479	-124.57258	GIS_ID_Link3587	TimberWest
Little Qualicum CW	CWHmm2	49.27573	-124.57314	GIS_ID_Link3588	TimberWest
Little Qualicum CW	CWHmm2	49.27724	-124.57174	GIS_ID_Link3589	TimberWest
Little Qualicum CW	CWHmm2	49.27588	-124.57173	GIS_ID_Link3590	TimberWest
Little Qualicum CW	CWHmm2	49.27594	-124.57179	GIS_ID_Link3591	TimberWest
Little Qualicum CW	CWHmm2	49.27426	-124.57432	GIS_ID_Link3592	TimberWest
Little Qualicum CW	CWHmm2	49.27605	-124.57227	GIS_ID_Link3593	TimberWest
Little Qualicum CW	CWHmm2	49.27462	-124.57191	GIS_ID_Link3594	TimberWest
Little Qualicum CW	CWHmm2	49.27548	-124.57182	GIS_ID_Link3595	TimberWest
Little Qualicum CW	CWHmm2	49.2732	-124.57403	GIS_ID_Link3596	TimberWest
Little Qualicum CW	CWHmm2	49.27343	-124.57398	GIS_ID_Link3597	TimberWest
Little Qualicum CW	CWHmm2	49.27543	-124.57192	GIS_ID_Link3598	TimberWest
Little Qualicum CW	CWHmm2	49.27346	-124.574	GIS_ID_Link3599	TimberWest
Little Qualicum CW	CWHmm2	49.27418	-124.57321	GIS_ID_Link3600	TimberWest
Little Qualicum CW	CWHmm2	49.27416	-124.5731	GIS_ID_Link3601	TimberWest
Little Qualicum CW	CWHmm2	49.27512	-124.57265	GIS_ID_Link3602	TimberWest
Little Qualicum CW	CWHmm2	49.27495	-124.57239	GIS_ID_Link3603	TimberWest
Little Qualicum CW	CWHmm2	49.27511	-124.57223	GIS_ID_Link3604	TimberWest
Little Qualicum CW	CWHmm2	49.27502	-124.57227	GIS_ID_Link3605	TimberWest
Little Qualicum CW	CWHmm2	49.27349	-124.57448	GIS_ID_Link3606	TimberWest
Little Qualicum CW	CWHmm2	49.27441	-124.57202	GIS_ID_Link3607	TimberWest
Millstone River	CWHmm2	49.14886	-124.05453	GIS_ID_Link3608	TimberWest
China Lower	CWHxm2	49.19316	-124.70761	GIS_ID_Link3609	TimberWest
China Lower	CWHxm2	49.19272	-124.70586	GIS_ID_Link3610	TimberWest
Little Qualicum CW	CWHmm2	49.27818	-124.58302	GIS_ID_Link3611	TimberWest
Little Qualicum CW	CWHmm2	49.27809	-124.58257	GIS_ID_Link3612	TimberWest
Little Qualicum CW	CWHxm2	49.27968	-124.58075	GIS_ID_Link3613	TimberWest
Little Qualicum CW	CWHmm2	49.27828	-124.5803	GIS_ID_Link3614	TimberWest
Little Qualicum CW	CWHmm2	49.27817	-124.58254	GIS_ID_Link3615	TimberWest
Little Qualicum CW	CWHmm2	49.27864	-124.58134	GIS_ID_Link3616	TimberWest
Quinsam River	CWHmm2	49.90543	-125.56149	GIS_ID_Link3617	TimberWest
Englishman Middle CW	CWHxm1	49.22563	-124.39737	GIS_ID_Link3618	TimberWest

Location (Basin)	Biogeo Zone (BGC_LABEL)	Latitude	Longitude	GIS_ID	Ownership
Englishman Middle CW	CWHxm1	49.22641	-124.39873	GIS_ID_Link3619	TimberWest
Little Qualicum CW	CWHmm2	49.27083	-124.56986	GIS_ID_Link3620	TimberWest
Little Qualicum CW	CWHmm2	49.27157	-124.56985	GIS_ID_Link3621	TimberWest
Little Qualicum CW	MHmm1	49.26655	-124.56979	GIS_ID_Link3622	TimberWest
Little Qualicum CW	CWHmm2	49.2707	-124.56985	GIS_ID_Link3623	TimberWest
Little Qualicum CW	CWHmm2	49.27096	-124.56985	GIS_ID_Link3624	TimberWest
Beaufort Kitsuksis	CWHxm2	49.32671	-124.81659	GIS_ID_Link3625	TimberWest
Beaufort Kitsuksis	CWHxm2	49.32613	-124.8159	GIS_ID_Link3626	TimberWest
Englishman Middle CW	CWHxm1	49.2279	-124.39428	GIS_ID_Link3627	TimberWest
French Creek CW	CWHmm2	49.24279	-124.51725	GIS_ID_Link3628	TimberWest
French Creek CW	CWHmm2	49.24338	-124.51708	GIS_ID_Link3629	TimberWest
French Creek CW	CWHmm2	49.24346	-124.51844	GIS_ID_Link3630	TimberWest
French Creek CW	CWHmm2	49.24283	-124.51722	GIS_ID_Link3631	TimberWest
French Creek CW	CWHmm2	49.24338	-124.51708	GIS_ID_Link3632	TimberWest
Englishman Middle CW	CWHxm1	49.22899	-124.39071	GIS_ID_Link3633	TimberWest
Englishman Middle CW	CWHxm1	49.22824	-124.3934	GIS_ID_Link3634	TimberWest
Nanaimo North	CWHxm1	49.16089	-124.15891	GIS_ID_Link3635	TimberWest
San Juan Lens	CWHmm2	48.69738	-124.16189	GIS_ID_Link3636	TimberWest
San Juan Lens	CWHmm2	48.69734	-124.16351	GIS_ID_Link3637	TimberWest
Youbou CW	CWHxm2	48.87309	-124.18923	GIS_ID_Link3638	TimberWest
Youbou CW	CWHxm2	48.87157	-124.18344	GIS_ID_Link3639	TimberWest
Youbou CW	CWHxm2	48.87234	-124.18389	GIS_ID_Link3640	TimberWest
Youbou CW	CWHxm2	48.87469	-124.18754	GIS_ID_Link3641	TimberWest
Youbou CW	CWHxm2	48.87158	-124.1845	GIS_ID_Link3642	TimberWest
Youbou CW	CWHxm2	48.87134	-124.18264	GIS_ID_Link3643	TimberWest
Youbou CW	CWHxm2	48.87119	-124.1817	GIS_ID_Link3644	TimberWest
Youbou CW	CWHxm2	48.87121	-124.18092	GIS_ID_Link3645	TimberWest
Youbou CW	CWHxm2	48.87454	-124.19263	GIS_ID_Link3646	TimberWest
Youbou CW	CWHxm2	48.8724	-124.18435	GIS_ID_Link3647	TimberWest
Youbou CW	CWHxm2	48.87158	-124.18519	GIS_ID_Link3648	TimberWest
Youbou CW	CWHxm2	48.87114	-124.18127	GIS_ID_Link3649	TimberWest
Youbou CW	CWHxm2	48.87144	-124.18803	GIS_ID_Link3650	TimberWest
Youbou CW	CWHxm2	48.87223	-124.18889	GIS_ID_Link3651	TimberWest
Youbou CW	CWHxm2	48.87154	-124.18644	GIS_ID_Link3652	TimberWest
San Juan Lens	CWHvm2	48.64109	-124.15019	GIS_ID_Link3653	TimberWest
San Juan Lens	CWHvm2	48.64201	-124.14983	GIS_ID_Link3654	TimberWest
San Juan Lens	CWHvm2	48.6406	-124.1515	GIS_ID_Link3655	TimberWest
San Juan Lens	CWHvm2	48.64158	-124.14986	GIS_ID_Link3656	TimberWest
San Juan Lens	CWHvm2	48.64323	-124.15297	GIS_ID_Link3657	TimberWest
San Juan Lens	CWHmm2	48.64403	-124.15267	GIS_ID_Link3658	TimberWest
San Juan Lens	CWHvm2	48.64379	-124.15465	GIS_ID_Link3659	TimberWest
San Juan Lens	CWHmm1	48.63777	-124.14527	GIS_ID_Link3660	TimberWest
San Juan Lens	CWHvm2	48.6383	-124.14486	GIS_ID_Link3661	TimberWest
San Juan Lens	CWHvm2	48.6387	-124.14346	GIS_ID_Link3662	TimberWest
San Juan Lens	CWHvm2	48.64013	-124.13991	GIS_ID_Link3663	TimberWest
San Juan Lens	CWHvm2	48.63834	-124.14415	GIS_ID_Link3664	TimberWest
San Juan Lens	CWHvm2	48.63948	-124.14303	GIS_ID_Link3665	TimberWest
San Juan Lens	CWHvm2	48.63784	-124.1426	GIS_ID_Link3666	TimberWest
San Juan Lens	CWHvm2	48.63883	-124.14191	GIS_ID_Link3667	TimberWest
San Juan Lens	CWHmm1	48.63741	-124.14476	GIS_ID_Link3668	TimberWest
San Juan Lens	CWHvm2	48.6384	-124.14477	GIS_ID_Link3669	TimberWest

Location (Basin)	Biogeo Zone (BGC_LABEL)	Latitude	Longitude	GIS_ID	Ownership
San Juan Lens	CWHvm2	48.63871	-124.14317	GIS_ID_Link3670	TimberWest
San Juan Lens	CWHvm2	48.63913	-124.14243	GIS_ID_Link3671	TimberWest
San Juan Lens	CWHvm2	48.63883	-124.14413	GIS_ID_Link3672	TimberWest
San Juan Lens	CWHvm2	48.63891	-124.14442	GIS_ID_Link3673	TimberWest
San Juan Lens	CWHvm2	48.63894	-124.14296	GIS_ID_Link3674	TimberWest
San Juan Lens	CWHmm1	48.64557	-124.16025	GIS_ID_Link3675	TimberWest
San Juan Lens	CWHmm2	48.64474	-124.15064	GIS_ID_Link3676	TimberWest
San Juan Lens	CWHmm2	48.64525	-124.15299	GIS_ID_Link3677	TimberWest
San Juan Lens	CWHmm2	48.64551	-124.15723	GIS_ID_Link3678	TimberWest
San Juan Lens	CWHvm2	48.64469	-124.15717	GIS_ID_Link3679	TimberWest
San Juan Lens	CWHmm2	48.64506	-124.15468	GIS_ID_Link3680	TimberWest
San Juan Lens	CWHmm2	48.64756	-124.15695	GIS_ID_Link3681	TimberWest
San Juan Lens	CWHmm2	48.64752	-124.15546	GIS_ID_Link3682	TimberWest
San Juan Lens	CWHvm2	48.64071	-124.14689	GIS_ID_Link3683	TimberWest
Gordon Upper	CWHmm2	48.82095	-124.3632	GIS_ID_Link3684	TimberWest
Gordon Upper	CWHmm2	48.81984	-124.36083	GIS_ID_Link3685	TimberWest
Shaw	CWHmm2	48.96502	-124.35616	GIS_ID_Link3686	TimberWest
Koksilah Lower	CWHxm2	48.62183	-123.79573	GIS_ID_Link3687	TimberWest
Koksilah Middle	CWHmm2	48.62006	-123.79621	GIS_ID_Link3688	TimberWest
Shaw	CWHmm2	48.97021	-124.34834	GIS_ID_Link3689	TimberWest
Gordon Upper	CWHmm1	48.81711	-124.35916	GIS_ID_Link3690	TimberWest
Gordon Upper	CWHmm1	48.81635	-124.35851	GIS_ID_Link3691	TimberWest
Gordon Upper	CWHmm1	48.81692	-124.3557	GIS_ID_Link3692	TimberWest
Shaw	CWHmm2	48.96643	-124.34766	GIS_ID_Link3693	TimberWest
Shaw	CWHmm2	48.96627	-124.34752	GIS_ID_Link3694	TimberWest
Shaw	CWHmm2	48.96682	-124.35008	GIS_ID_Link3695	TimberWest
Shaw	CWHmm2	48.96653	-124.35116	GIS_ID_Link3696	TimberWest
Shaw	CWHmm2	48.96638	-124.34759	GIS_ID_Link3697	TimberWest
Shaw	CWHmm2	48.96674	-124.35031	GIS_ID_Link3698	TimberWest
San Juan Lens	CWHmm1	48.64737	-124.16791	GIS_ID_Link3699	TimberWest
San Juan Lens	CWHmm1	48.64672	-124.16733	GIS_ID_Link3700	TimberWest
San Juan Lens	CWHmm1	48.64651	-124.16705	GIS_ID_Link3701	TimberWest
San Juan Lens	CWHmm1	48.64627	-124.16701	GIS_ID_Link3702	TimberWest
San Juan Lens	CWHmm1	48.64677	-124.1674	GIS_ID_Link3703	TimberWest
San Juan Lens	CWHmm1	48.64667	-124.16726	GIS_ID_Link3704	TimberWest
San Juan Lens	CWHmm1	48.64326	-124.15965	GIS_ID_Link3705	TimberWest
San Juan Lens	CWHmm1	48.64456	-124.16083	GIS_ID_Link3706	TimberWest
San Juan Lens	CWHmm1	48.64644	-124.1661	GIS_ID_Link3707	TimberWest
San Juan Lens	CWHmm1	48.64154	-124.15968	GIS_ID_Link3708	TimberWest
San Juan Lens	CWHmm1	48.64516	-124.1637	GIS_ID_Link3709	TimberWest
San Juan Lens	CWHvm2	48.64404	-124.15928	GIS_ID_Link3710	TimberWest
San Juan Lens	CWHvm2	48.64427	-124.15905	GIS_ID_Link3711	TimberWest
San Juan Lens	CWHmm1	48.64624	-124.1657	GIS_ID_Link3712	TimberWest
San Juan Lens	CWHmm2	48.64336	-124.11815	GIS_ID_Link3713	TimberWest
Koksilah Lower	CWHmm2	48.6193	-123.79261	GIS_ID_Link3714	TimberWest
Koksilah Lower	CWHxm2	48.61915	-123.78976	GIS_ID_Link3715	TimberWest
Koksilah Lower	CWHxm2	48.62064	-123.78795	GIS_ID_Link3716	TimberWest
Koksilah Lower	CWHxm2	48.62043	-123.7911	GIS_ID_Link3717	TimberWest
Koksilah Lower	CWHxm2	48.62222	-123.78806	GIS_ID_Link3718	TimberWest
Koksilah Lower	CWHxm2	48.62209	-123.78832	GIS_ID_Link3719	TimberWest
Koksilah Lower	CWHxm2	48.62214	-123.78771	GIS_ID_Link3720	TimberWest

Location (Basin)	Biogeo Zone (BGC_LABEL)	Latitude	Longitude	GIS_ID	Ownership
Koksilah Lower	CWHxm2	48.62028	-123.78939	GIS_ID_Link3721	TimberWest
Robertson Lower	CWHmm2	48.76754	-124.23078	GIS_ID_Link3722	TimberWest
San Juan Lens	CWHmm1	48.65232	-124.17259	GIS_ID_Link3723	TimberWest
San Juan Lens	CWHmm1	48.65066	-124.16708	GIS_ID_Link3724	TimberWest
San Juan Lens	CWHmm1	48.65024	-124.16731	GIS_ID_Link3725	TimberWest
San Juan Lens	CWHmm1	48.65148	-124.1673	GIS_ID_Link3726	TimberWest
San Juan Lens	CWHmm1	48.65191	-124.16974	GIS_ID_Link3727	TimberWest
Shaw	CWHmm2	48.98481	-124.39281	GIS_ID_Link3728	TimberWest
Shaw	CWHmm2	48.98483	-124.39302	GIS_ID_Link3729	TimberWest
Shaw	CWHmm2	48.98208	-124.38876	GIS_ID_Link3730	TimberWest
Shaw	CWHmm2	48.99006	-124.39365	GIS_ID_Link3731	TimberWest
Shaw	MHmm1	48.98777	-124.39157	GIS_ID_Link3732	TimberWest
Shaw	MHmm1	48.98125	-124.38872	GIS_ID_Link3733	TimberWest
Shaw	MHmm1	48.98133	-124.38573	GIS_ID_Link3734	TimberWest
Shaw	MHmm1	48.98534	-124.38945	GIS_ID_Link3735	TimberWest
Shaw	MHmm1	48.98018	-124.38673	GIS_ID_Link3736	TimberWest
Shaw	MHmm1	48.98036	-124.38575	GIS_ID_Link3737	TimberWest
Shaw	MHmm1	48.98067	-124.38838	GIS_ID_Link3738	TimberWest
Shaw	CWHmm2	48.98475	-124.39283	GIS_ID_Link3739	TimberWest
Shaw	CWHmm2	48.98489	-124.39235	GIS_ID_Link3740	TimberWest
Shaw	CWHmm2	48.98304	-124.3899	GIS_ID_Link3741	TimberWest
Shaw	CWHmm2	48.98275	-124.38872	GIS_ID_Link3742	TimberWest
Shaw	CWHmm2	48.98275	-124.38897	GIS_ID_Link3743	TimberWest
Shaw	MHmm1	48.98151	-124.38624	GIS_ID_Link3744	TimberWest
French Creek CW	CWHmm2	49.23744	-124.51341	GIS_ID_Link3745	TimberWest
French Creek CW	CWHmm2	49.2358	-124.51506	GIS_ID_Link3746	TimberWest
French Creek CW	MHmm1	49.23699	-124.51049	GIS_ID_Link3747	TimberWest
French Creek CW	MHmm1	49.23747	-124.51154	GIS_ID_Link3748	TimberWest
Koksilah Lower	CWHmm2	48.6187	-123.79126	GIS_ID_Link3749	TimberWest
Koksilah Lower	CWHmm2	48.6188	-123.79079	GIS_ID_Link3750	TimberWest
Koksilah Lower	CWHmm2	48.61916	-123.79085	GIS_ID_Link3751	TimberWest
Koksilah Lower	CWHmm2	48.61896	-123.79273	GIS_ID_Link3752	TimberWest
Koksilah Lower	CWHmm2	48.61865	-123.79577	GIS_ID_Link3753	TimberWest
Koksilah Lower	CWHmm2	48.61879	-123.79134	GIS_ID_Link3754	TimberWest
Koksilah Lower	CWHmm2	48.61899	-123.79077	GIS_ID_Link3755	TimberWest
Koksilah Middle	CWHmm2	48.61807	-123.79617	GIS_ID_Link3756	TimberWest
Koksilah Middle	CWHmm2	48.61791	-123.79844	GIS_ID_Link3757	TimberWest
Koksilah Middle	CWHmm2	48.61844	-123.79789	GIS_ID_Link3758	TimberWest
Koksilah Middle	CWHmm2	48.61754	-123.80098	GIS_ID_Link3759	TimberWest
French Creek CW	CWHmm2	49.23724	-124.5211	GIS_ID_Link3760	TimberWest
French Creek CW	CWHmm2	49.23931	-124.52838	GIS_ID_Link3761	TimberWest
French Creek CW	CWHmm2	49.23853	-124.51732	GIS_ID_Link3762	TimberWest
French Creek CW	CWHmm2	49.23899	-124.5296	GIS_ID_Link3763	TimberWest
French Creek CW	CWHmm2	49.23887	-124.52924	GIS_ID_Link3764	TimberWest
French Creek CW	CWHmm2	49.2372	-124.52365	GIS_ID_Link3765	TimberWest
French Creek CW	CWHmm2	49.23755	-124.526	GIS_ID_Link3766	TimberWest
French Creek CW	CWHmm2	49.23714	-124.51954	GIS_ID_Link3767	TimberWest
French Creek CW	CWHmm2	49.24079	-124.52085	GIS_ID_Link3768	TimberWest
French Creek CW	CWHmm2	49.24075	-124.52105	GIS_ID_Link3769	TimberWest
French Creek CW	CWHmm2	49.24004	-124.52121	GIS_ID_Link3770	TimberWest
French Creek CW	CWHmm2	49.24031	-124.52161	GIS_ID_Link3771	TimberWest

Location (Basin)	Biogeo Zone (BGC_LABEL)	Latitude	Longitude	GIS_ID	Ownership
French Creek CW	CWHmm2	49.24198	-124.51742	GIS_ID_Link3772	TimberWest
French Creek CW	CWHmm2	49.24066	-124.51618	GIS_ID_Link3773	TimberWest
French Creek CW	CWHmm2	49.24029	-124.51992	GIS_ID_Link3774	TimberWest
French Creek CW	CWHmm2	49.24152	-124.51561	GIS_ID_Link3775	TimberWest
French Creek CW	CWHmm2	49.24037	-124.52266	GIS_ID_Link3776	TimberWest
French Creek CW	CWHmm2	49.24051	-124.5185	GIS_ID_Link3777	TimberWest
French Creek CW	CWHmm2	49.23977	-124.52109	GIS_ID_Link3778	TimberWest
French Creek CW	CWHmm2	49.24009	-124.52153	GIS_ID_Link3779	TimberWest
French Creek CW	CWHmm2	49.23757	-124.51921	GIS_ID_Link3780	TimberWest
French Creek CW	CWHmm2	49.23779	-124.51921	GIS_ID_Link3781	TimberWest
French Creek CW	CWHmm2	49.23793	-124.51905	GIS_ID_Link3782	TimberWest
French Creek CW	CWHmm2	49.23805	-124.51881	GIS_ID_Link3783	TimberWest
French Creek CW	CWHmm2	49.23846	-124.51786	GIS_ID_Link3784	TimberWest
French Creek CW	CWHmm2	49.23724	-124.52414	GIS_ID_Link3785	TimberWest
French Creek CW	CWHmm2	49.23965	-124.51676	GIS_ID_Link3786	TimberWest
French Creek CW	CWHmm2	49.23973	-124.51655	GIS_ID_Link3787	TimberWest
French Creek CW	CWHmm2	49.24001	-124.51669	GIS_ID_Link3788	TimberWest
French Creek CW	CWHmm2	49.23872	-124.51753	GIS_ID_Link3789	TimberWest
French Creek CW	CWHmm2	49.24034	-124.51595	GIS_ID_Link3790	TimberWest
French Creek CW	CWHmm2	49.24091	-124.52052	GIS_ID_Link3791	TimberWest
French Creek CW	CWHmm2	49.24136	-124.51684	GIS_ID_Link3792	TimberWest
French Creek CW	CWHmm2	49.24004	-124.52176	GIS_ID_Link3793	TimberWest
French Creek CW	CWHmm2	49.23939	-124.52113	GIS_ID_Link3794	TimberWest
French Creek CW	CWHmm2	49.23734	-124.51837	GIS_ID_Link3795	TimberWest
French Creek CW	CWHmm2	49.23719	-124.51953	GIS_ID_Link3796	TimberWest
French Creek CW	CWHmm2	49.23802	-124.5185	GIS_ID_Link3797	TimberWest
French Creek CW	CWHmm2	49.24194	-124.51741	GIS_ID_Link3798	TimberWest
French Creek CW	CWHmm2	49.24068	-124.51625	GIS_ID_Link3799	TimberWest
French Creek CW	CWHmm2	49.24029	-124.51992	GIS_ID_Link3800	TimberWest
French Creek CW	CWHmm2	49.24044	-124.52121	GIS_ID_Link3801	TimberWest
French Creek CW	CWHmm2	49.24003	-124.5215	GIS_ID_Link3802	TimberWest
French Creek CW	CWHmm2	49.2387	-124.52466	GIS_ID_Link3803	TimberWest
San Juan Fleet	CWHmm2	48.61691	-124.06534	GIS_ID_Link3804	TimberWest
San Juan Fleet	CWHmm2	48.61638	-124.06505	GIS_ID_Link3805	TimberWest
San Juan Fleet	CWHmm2	48.61666	-124.06557	GIS_ID_Link3806	TimberWest
San Juan Fleet	CWHmm2	48.61775	-124.06713	GIS_ID_Link3807	TimberWest
French Creek CW	CWHmm2	49.23543	-124.51216	GIS_ID_Link3808	TimberWest
San Juan Lens	CWHmm1	48.68299	-124.15612	GIS_ID_Link3809	TimberWest
Mckay	MHmm1	48.93582	-124.27458	GIS_ID_Link3810	TimberWest
Shaw	CWHvm2	48.9501	-124.43463	GIS_ID_Link3811	TimberWest
Shaw	CWHvm2	48.94871	-124.43466	GIS_ID_Link3812	TimberWest
Shaw	CWHvm2	48.95107	-124.43692	GIS_ID_Link3813	TimberWest
Shaw	CWHvm2	48.94859	-124.43479	GIS_ID_Link3814	TimberWest
Shaw	CWHvm2	48.95173	-124.43849	GIS_ID_Link3815	TimberWest
Youbou CW	CWHxm2	48.87247	-124.16976	GIS_ID_Link3816	TimberWest
Youbou CW	CWHxm2	48.87197	-124.16852	GIS_ID_Link3817	TimberWest
Youbou CW	CWHxm2	48.87228	-124.17069	GIS_ID_Link3818	TimberWest
Youbou CW	CWHxm2	48.87208	-124.16935	GIS_ID_Link3819	TimberWest
Cowichan Lake	CWHmm2	48.93002	-124.3614	GIS_ID_Link3820	TimberWest
Muir	CWHmm1	48.48036	-123.90739	GIS_ID_Link3821	TimberWest
Muir	CWHmm2	48.4813	-123.90557	GIS_ID_Link3822	TimberWest

Location (Basin)	Biogeo Zone (BGC_LABEL)	Latitude	Longitude	GIS_ID	Ownership
Muir	CWHmm2	48.481	-123.90675	GIS_ID_Link3823	TimberWest
French Creek CW	CWHmm2	49.2378	-124.52395	GIS_ID_Link3824	TimberWest
French Creek CW	CWHmm2	49.23786	-124.52558	GIS_ID_Link3825	TimberWest
French Creek CW	CWHmm2	49.23772	-124.52431	GIS_ID_Link3826	TimberWest
French Creek CW	CWHmm2	49.23822	-124.52464	GIS_ID_Link3827	TimberWest
French Creek CW	CWHmm2	49.24352	-124.50391	GIS_ID_Link3828	TimberWest
French Creek CW	CWHmm2	49.24406	-124.50411	GIS_ID_Link3829	TimberWest
French Creek CW	CWHmm2	49.24341	-124.50379	GIS_ID_Link3830	TimberWest
French Creek CW	CWHmm2	49.2441	-124.50295	GIS_ID_Link3831	TimberWest
French Creek CW	CWHmm2	49.24421	-124.50309	GIS_ID_Link3832	TimberWest
French Creek CW	CWHmm2	49.24367	-124.50383	GIS_ID_Link3833	TimberWest
Muir	CWHmm2	48.48062	-123.85789	GIS_ID_Link3834	TimberWest
Muir	CWHmm2	48.48154	-123.85701	GIS_ID_Link3835	TimberWest
San Juan Lens	CWHxm2	48.67811	-124.1131	GIS_ID_Link3836	TimberWest
San Juan Lens	CWHxm2	48.67681	-124.11363	GIS_ID_Link3837	TimberWest
Muir	CWHmm2	48.46997	-123.85005	GIS_ID_Link3838	TimberWest
Muir	CWHmm2	48.47072	-123.84789	GIS_ID_Link3839	TimberWest
Muir	CWHmm2	48.46942	-123.84988	GIS_ID_Link3840	TimberWest
Muir	CWHmm2	48.46928	-123.8489	GIS_ID_Link3841	TimberWest
Muir	CWHmm2	48.46999	-123.84908	GIS_ID_Link3842	TimberWest
Muir	CWHmm2	48.47012	-123.84752	GIS_ID_Link3843	TimberWest
Muir	CWHmm2	48.46948	-123.84979	GIS_ID_Link3844	TimberWest
Muir	CWHmm2	48.47257	-123.85043	GIS_ID_Link3845	TimberWest
Muir	CWHmm2	48.47107	-123.85153	GIS_ID_Link3846	TimberWest
Muir	CWHmm2	48.47042	-123.85083	GIS_ID_Link3847	TimberWest
Muir	CWHmm2	48.47146	-123.85046	GIS_ID_Link3848	TimberWest
Muir	CWHmm2	48.47225	-123.85049	GIS_ID_Link3849	TimberWest
Leech CW	CWHmm2	48.49856	-123.82391	GIS_ID_Link3850	TimberWest
Leech CW	CWHmm2	48.49861	-123.82607	GIS_ID_Link3851	TimberWest
Leech CW	CWHmm2	48.49868	-123.82593	GIS_ID_Link3852	TimberWest
Muir	CWHmm2	48.47713	-123.85669	GIS_ID_Link3853	TimberWest
Muir	CWHmm2	48.47784	-123.85645	GIS_ID_Link3854	TimberWest
Muir	CWHmm2	48.47712	-123.85668	GIS_ID_Link3855	TimberWest
Muir	CWHmm2	48.4729	-123.85638	GIS_ID_Link3856	TimberWest
Muir	CWHmm2	48.47297	-123.85622	GIS_ID_Link3857	TimberWest
Muir	CWHmm2	48.4732	-123.85596	GIS_ID_Link3858	TimberWest
Muir	CWHmm2	48.4746	-123.85699	GIS_ID_Link3859	TimberWest
Muir	CWHmm2	48.47442	-123.85603	GIS_ID_Link3860	TimberWest
Muir	CWHmm2	48.47554	-123.85819	GIS_ID_Link3861	TimberWest
Muir	CWHmm2	48.47306	-123.85632	GIS_ID_Link3862	TimberWest
Muir	CWHmm2	48.4737	-123.85591	GIS_ID_Link3863	TimberWest
Muir	CWHmm2	48.47344	-123.85626	GIS_ID_Link3864	TimberWest
Muir	CWHmm2	48.48568	-123.88291	GIS_ID_Link3865	TimberWest
Muir	CWHmm2	48.48588	-123.88775	GIS_ID_Link3866	TimberWest
Muir	CWHmm2	48.48499	-123.88384	GIS_ID_Link3867	TimberWest
Muir	CWHmm2	48.47439	-123.84883	GIS_ID_Link3868	TimberWest
Muir	CWHmm2	48.47477	-123.84938	GIS_ID_Link3869	TimberWest
Muir	CWHmm2	48.47484	-123.84872	GIS_ID_Link3870	TimberWest
Muir	CWHmm2	48.47514	-123.84842	GIS_ID_Link3871	TimberWest
Muir	CWHmm2	48.47389	-123.8506	GIS_ID_Link3872	TimberWest
Muir	CWHmm2	48.47357	-123.84851	GIS_ID_Link3873	TimberWest

Location (Basin)	Biogeo Zone (BGC_LABEL)	Latitude	Longitude	GIS_ID	Ownership
Muir	CWHmm2	48.47445	-123.84959	GIS_ID_Link3874	TimberWest
Muir	CWHmm2	48.47517	-123.84883	GIS_ID_Link3875	TimberWest
Muir	CWHmm2	48.47399	-123.84844	GIS_ID_Link3876	TimberWest
Muir	CWHmm2	48.47497	-123.84917	GIS_ID_Link3877	TimberWest
Muir	CWHmm2	48.47472	-123.84899	GIS_ID_Link3878	TimberWest
Muir	CWHmm2	48.47473	-123.84824	GIS_ID_Link3879	TimberWest
Muir	CWHmm2	48.47343	-123.84901	GIS_ID_Link3880	TimberWest
Muir	CWHmm2	48.47472	-123.84849	GIS_ID_Link3881	TimberWest
Muir	CWHmm2	48.47384	-123.84814	GIS_ID_Link3882	TimberWest
Muir	CWHmm2	48.47497	-123.84894	GIS_ID_Link3883	TimberWest
Muir	CWHmm2	48.47512	-123.84889	GIS_ID_Link3884	TimberWest
Muir	CWHmm2	48.47529	-123.84862	GIS_ID_Link3885	TimberWest
Muir	CWHmm2	48.47399	-123.85029	GIS_ID_Link3886	TimberWest
Muir	CWHmm2	48.47432	-123.84907	GIS_ID_Link3887	TimberWest
Muir	CWHmm2	48.47434	-123.84876	GIS_ID_Link3888	TimberWest
Muir	CWHmm2	48.4754	-123.84847	GIS_ID_Link3889	TimberWest
Muir	CWHmm2	48.47511	-123.84877	GIS_ID_Link3890	TimberWest
Muir	CWHmm2	48.47489	-123.84917	GIS_ID_Link3891	TimberWest
Muir	CWHmm2	48.47402	-123.8483	GIS_ID_Link3892	TimberWest
Muir	CWHmm2	48.47463	-123.84874	GIS_ID_Link3893	TimberWest
Muir	CWHmm2	48.47492	-123.88866	GIS_ID_Link3894	TimberWest
Muir	CWHmm2	48.47702	-123.88624	GIS_ID_Link3895	TimberWest
Muir	CWHmm2	48.47498	-123.88896	GIS_ID_Link3896	TimberWest
Muir	CWHmm2	48.47882	-123.88907	GIS_ID_Link3897	TimberWest
Muir	CWHmm2	48.47484	-123.8895	GIS_ID_Link3898	TimberWest
Muir	CWHmm2	48.47887	-123.88827	GIS_ID_Link3899	TimberWest
Muir	CWHmm2	48.47508	-123.88871	GIS_ID_Link3900	TimberWest
Muir	CWHmm2	48.47705	-123.88764	GIS_ID_Link3901	TimberWest
Muir	CWHmm2	48.47518	-123.89016	GIS_ID_Link3902	TimberWest
Muir	CWHmm2	48.47557	-123.88942	GIS_ID_Link3903	TimberWest
Muir	CWHmm2	48.47913	-123.88983	GIS_ID_Link3904	TimberWest
Muir	CWHmm2	48.47791	-123.88777	GIS_ID_Link3905	TimberWest
Muir	CWHmm2	48.47498	-123.88896	GIS_ID_Link3906	TimberWest
Muir	CWHmm2	48.47703	-123.88626	GIS_ID_Link3907	TimberWest
Muir	CWHmm2	48.47882	-123.88906	GIS_ID_Link3908	TimberWest
French Creek CW	MHmm1	49.23756	-124.50574	GIS_ID_Link3909	TimberWest
French Creek CW	MHmm1	49.23814	-124.5055	GIS_ID_Link3910	TimberWest
French Creek CW	MHmm1	49.2392	-124.50463	GIS_ID_Link3911	TimberWest
French Creek CW	MHmm1	49.23767	-124.50564	GIS_ID_Link3912	TimberWest
French Creek CW	MHmm1	49.2385	-124.50539	GIS_ID_Link3913	TimberWest
Jordan Lower	CWHmm2	48.47498	-123.96562	GIS_ID_Link3914	TimberWest
Muir	CWHmm2	48.47963	-123.87053	GIS_ID_Link3915	TimberWest
Muir	CWHmm2	48.48021	-123.86847	GIS_ID_Link3916	TimberWest
Muir	CWHmm2	48.48383	-123.87228	GIS_ID_Link3917	TimberWest
Muir	CWHmm2	48.4769	-123.86808	GIS_ID_Link3918	TimberWest
Muir	CWHmm2	48.47796	-123.86462	GIS_ID_Link3919	TimberWest
Muir	CWHmm2	48.47837	-123.86952	GIS_ID_Link3920	TimberWest
Muir	CWHmm2	48.4772	-123.8684	GIS_ID_Link3921	TimberWest
Muir	CWHmm2	48.47749	-123.86867	GIS_ID_Link3922	TimberWest
Muir	CWHmm2	48.47975	-123.87246	GIS_ID_Link3923	TimberWest
Muir	CWHmm2	48.47781	-123.86829	GIS_ID_Link3924	TimberWest

Location (Basin)	Biogeo Zone (BGC_LABEL)	Latitude	Longitude	GIS_ID	Ownership
Muir	CWHmm2	48.47709	-123.86883	GIS_ID_Link3925	TimberWest
Muir	CWHmm2	48.47728	-123.86851	GIS_ID_Link3926	TimberWest
Muir	CWHmm2	48.48728	-123.88441	GIS_ID_Link3927	TimberWest
Muir	CWHmm2	48.48729	-123.88498	GIS_ID_Link3928	TimberWest
Muir	CWHmm2	48.48835	-123.88647	GIS_ID_Link3929	TimberWest
Jordan Upper	CWHmm2	48.49207	-123.89302	GIS_ID_Link3930	TimberWest
Jordan Upper	CWHmm2	48.49217	-123.89199	GIS_ID_Link3931	TimberWest
Muir	CWHmm2	48.48891	-123.89324	GIS_ID_Link3932	TimberWest
Muir	CWHmm2	48.48921	-123.89271	GIS_ID_Link3933	TimberWest
Muir	CWHmm2	48.49011	-123.89268	GIS_ID_Link3934	TimberWest
Muir	CWHmm2	48.48982	-123.8905	GIS_ID_Link3935	TimberWest
Muir	CWHmm2	48.48975	-123.89513	GIS_ID_Link3936	TimberWest
Muir	CWHmm2	48.49135	-123.89236	GIS_ID_Link3937	TimberWest
Muir	CWHmm2	48.49078	-123.89144	GIS_ID_Link3938	TimberWest
Muir	CWHmm2	48.49087	-123.89265	GIS_ID_Link3939	TimberWest
Muir	CWHmm2	48.49143	-123.89358	GIS_ID_Link3940	TimberWest
Muir	CWHmm2	48.49103	-123.89025	GIS_ID_Link3941	TimberWest
Muir	CWHmm2	48.49161	-123.89019	GIS_ID_Link3942	TimberWest
Muir	CWHmm2	48.49015	-123.89184	GIS_ID_Link3943	TimberWest
Muir	CWHmm2	48.49085	-123.89167	GIS_ID_Link3944	TimberWest
Muir	CWHmm2	48.48737	-123.89562	GIS_ID_Link3945	TimberWest
Jordan Upper	CWHmm2	48.49134	-123.88511	GIS_ID_Link3946	TimberWest
Muir	CWHmm2	48.49037	-123.88528	GIS_ID_Link3947	TimberWest
Muir	CWHmm2	48.48931	-123.88728	GIS_ID_Link3948	TimberWest
Muir	CWHmm2	48.49026	-123.88479	GIS_ID_Link3949	TimberWest
Muir	CWHmm1	48.47199	-123.88959	GIS_ID_Link3950	TimberWest
Muir	CWHmm1	48.47023	-123.88873	GIS_ID_Link3951	TimberWest
Muir	CWHmm1	48.47224	-123.88895	GIS_ID_Link3952	TimberWest
Muir	CWHmm1	48.47101	-123.88958	GIS_ID_Link3953	TimberWest
China Alberni CW	CWHmm2	49.15391	-124.67723	GIS_ID_Link3954	TimberWest
San Juan Lens	CWHmm1	48.63793	-124.1543	GIS_ID_Link3955	TimberWest
Beaufort Kitsuksis	CWHxm2	49.33943	-124.83712	GIS_ID_Link3956	TimberWest
Beaufort Kitsuksis	CWHmm2	49.34195	-124.84002	GIS_ID_Link3957	TimberWest
Beaufort Kitsuksis	CWHmm2	49.34314	-124.83849	GIS_ID_Link3958	TimberWest
Beaufort Kitsuksis	CWHmm2	49.34239	-124.83796	GIS_ID_Link3959	TimberWest
Beaufort Kitsuksis	CWHmm2	49.34368	-124.83806	GIS_ID_Link3960	TimberWest
Beaufort Kitsuksis	CWHmm2	49.34212	-124.83905	GIS_ID_Link3961	TimberWest
Muir	CWHmm1	48.46929	-123.89441	GIS_ID_Link3962	TimberWest
Muir	CWHmm1	48.47024	-123.89506	GIS_ID_Link3963	TimberWest
Muir	CWHmm1	48.47212	-123.89612	GIS_ID_Link3964	TimberWest
Muir	CWHmm1	48.46988	-123.89465	GIS_ID_Link3965	TimberWest
Muir	CWHmm1	48.47057	-123.89539	GIS_ID_Link3966	TimberWest
Muir	CWHmm2	48.48723	-123.86277	GIS_ID_Link3967	TimberWest
Muir	CWHmm2	48.48672	-123.86219	GIS_ID_Link3968	TimberWest
Beaufort East	CWHmm2	49.34378	-124.84526	GIS_ID_Link3969	TimberWest
Beaufort East	CWHmm2	49.34475	-124.84392	GIS_ID_Link3970	TimberWest
Beaufort East	CWHmm2	49.34471	-124.84593	GIS_ID_Link3971	TimberWest
Beaufort East	CWHmm2	49.34557	-124.84481	GIS_ID_Link3972	TimberWest
Beaufort East	CWHmm2	49.34394	-124.84545	GIS_ID_Link3973	TimberWest
Beaufort East	CWHmm2	49.34479	-124.84411	GIS_ID_Link3974	TimberWest
Beaufort Kitsuksis	CWHmm2	49.33531	-124.82154	GIS_ID_Link3975	TimberWest

Location (Basin)	Biogeo Zone (BGC_LABEL)	Latitude	Longitude	GIS_ID	Ownership
Beaufort Kitsuksis	CWHmm2	49.3363	-124.82507	GIS_ID_Link3976	TimberWest
Muir	CWHmm2	48.48095	-123.86291	GIS_ID_Link3977	TimberWest
Muir	CWHmm2	48.48164	-123.86509	GIS_ID_Link3978	TimberWest
Muir	CWHmm2	48.47997	-123.86126	GIS_ID_Link3979	TimberWest
Muir	CWHmm2	48.48977	-123.8712	GIS_ID_Link3980	TimberWest
Muir	CWHmm2	48.48765	-123.87698	GIS_ID_Link3981	TimberWest
Muir	CWHmm2	48.48811	-123.87503	GIS_ID_Link3982	TimberWest
Muir	CWHmm2	48.48803	-123.87567	GIS_ID_Link3983	TimberWest
Muir	CWHmm2	48.4874	-123.87462	GIS_ID_Link3984	TimberWest
Muir	CWHmm2	48.48794	-123.87479	GIS_ID_Link3985	TimberWest
Muir	CWHmm2	48.48672	-123.87509	GIS_ID_Link3986	TimberWest
Muir	CWHmm2	48.48803	-123.87747	GIS_ID_Link3987	TimberWest
Muir	CWHmm2	48.48883	-123.87228	GIS_ID_Link3988	TimberWest
Muir	CWHmm2	48.48792	-123.87588	GIS_ID_Link3989	TimberWest
Muir	CWHmm2	48.48777	-123.87512	GIS_ID_Link3990	TimberWest
Muir	CWHmm2	48.4878	-123.87722	GIS_ID_Link3991	TimberWest
Muir	CWHmm2	48.48777	-123.8748	GIS_ID_Link3992	TimberWest
Muir	CWHmm2	48.48767	-123.87472	GIS_ID_Link3993	TimberWest
Muir	CWHmm2	48.48672	-123.87461	GIS_ID_Link3994	TimberWest
Muir	CWHmm2	48.48684	-123.87458	GIS_ID_Link3995	TimberWest
Muir	CWHmm2	48.48793	-123.87568	GIS_ID_Link3996	TimberWest
Muir	CWHmm2	48.48779	-123.87457	GIS_ID_Link3997	TimberWest
Muir	CWHmm2	48.48811	-123.87534	GIS_ID_Link3998	TimberWest
Muir	CWHmm2	48.48726	-123.87467	GIS_ID_Link3999	TimberWest
Muir	CWHmm2	48.48809	-123.87479	GIS_ID_Link4000	TimberWest
Muir	CWHmm2	48.48609	-123.85503	GIS_ID_Link4001	TimberWest
Muir	CWHmm2	48.48788	-123.89389	GIS_ID_Link4002	TimberWest
Muir	CWHmm2	48.48827	-123.89305	GIS_ID_Link4003	TimberWest
Muir	CWHmm2	48.48574	-123.89408	GIS_ID_Link4004	TimberWest
Muir	CWHmm2	48.4868	-123.89551	GIS_ID_Link4005	TimberWest
Muir	CWHmm2	48.4882	-123.89714	GIS_ID_Link4006	TimberWest
Muir	CWHmm2	48.48644	-123.89403	GIS_ID_Link4007	TimberWest
Muir	CWHmm2	48.48741	-123.89363	GIS_ID_Link4008	TimberWest
Muir	CWHmm2	48.48696	-123.89322	GIS_ID_Link4009	TimberWest
Muir	CWHmm2	48.48656	-123.89466	GIS_ID_Link4010	TimberWest
Muir	CWHmm2	48.48632	-123.89522	GIS_ID_Link4011	TimberWest
Muir	CWHmm2	48.48787	-123.89276	GIS_ID_Link4012	TimberWest
Muir	CWHmm2	48.4873	-123.89327	GIS_ID_Link4013	TimberWest
Muir	CWHmm2	48.48667	-123.8942	GIS_ID_Link4014	TimberWest
Muir	CWHmm2	48.48684	-123.89576	GIS_ID_Link4015	TimberWest
Muir	CWHmm2	48.48859	-123.89589	GIS_ID_Link4016	TimberWest
Muir	CWHmm2	48.48657	-123.89398	GIS_ID_Link4017	TimberWest
Muir	CWHmm2	48.47722	-123.85902	GIS_ID_Link4018	TimberWest
Muir	CWHmm2	48.4768	-123.85876	GIS_ID_Link4019	TimberWest
Muir	CWHmm2	48.47556	-123.86021	GIS_ID_Link4020	TimberWest
Muir	CWHmm2	48.47664	-123.85967	GIS_ID_Link4021	TimberWest
Muir	CWHmm2	48.47708	-123.86145	GIS_ID_Link4022	TimberWest
Muir	CWHmm2	48.47681	-123.85897	GIS_ID_Link4023	TimberWest
Muir	CWHmm2	48.47647	-123.86022	GIS_ID_Link4024	TimberWest
Jordan Upper	CWHmm2	48.49494	-123.83618	GIS_ID_Link4025	TimberWest
Jordan Upper	CWHmm2	48.49571	-123.83551	GIS_ID_Link4026	TimberWest

Location (Basin)	Biogeo Zone (BGC_LABEL)	Latitude	Longitude	GIS_ID	Ownership
Jordan Upper	CWHmm2	48.49545	-123.83601	GIS_ID_Link4027	TimberWest
Leech CW	CWHmm2	48.49487	-123.83172	GIS_ID_Link4028	TimberWest
Leech CW	CWHmm2	48.49593	-123.83188	GIS_ID_Link4029	TimberWest
Muir	CWHmm2	48.48621	-123.87384	GIS_ID_Link4030	TimberWest
Muir	CWHmm2	48.48608	-123.8743	GIS_ID_Link4031	TimberWest
Muir	CWHmm2	48.48908	-123.88622	GIS_ID_Link4032	TimberWest
Muir	CWHmm2	48.48974	-123.888	GIS_ID_Link4033	TimberWest
Muir	CWHmm2	48.48907	-123.88539	GIS_ID_Link4034	TimberWest
Muir	CWHmm2	48.48952	-123.88542	GIS_ID_Link4035	TimberWest
Muir	CWHmm2	48.48925	-123.88671	GIS_ID_Link4036	TimberWest
Muir	CWHmm2	48.48755	-123.88723	GIS_ID_Link4037	TimberWest
Muir	CWHmm2	48.48834	-123.88544	GIS_ID_Link4038	TimberWest
Muir	CWHmm2	48.48921	-123.88827	GIS_ID_Link4039	TimberWest
Muir	CWHmm2	48.48647	-123.89025	GIS_ID_Link4040	TimberWest
Muir	CWHmm2	48.48842	-123.8874	GIS_ID_Link4041	TimberWest
Muir	CWHmm2	48.48891	-123.88738	GIS_ID_Link4042	TimberWest
Muir	CWHmm2	48.48803	-123.89064	GIS_ID_Link4043	TimberWest
Muir	CWHmm2	48.48884	-123.88933	GIS_ID_Link4044	TimberWest
Muir	CWHmm2	48.48929	-123.88553	GIS_ID_Link4045	TimberWest
Muir	CWHmm2	48.4886	-123.88837	GIS_ID_Link4046	TimberWest
Muir	CWHmm2	48.48871	-123.88721	GIS_ID_Link4047	TimberWest
Muir	CWHmm2	48.48823	-123.88968	GIS_ID_Link4048	TimberWest
Muir	CWHmm2	48.48153	-123.88696	GIS_ID_Link4049	TimberWest
Muir	CWHmm2	48.48215	-123.88496	GIS_ID_Link4050	TimberWest
Muir	CWHmm2	48.48242	-123.88661	GIS_ID_Link4051	TimberWest
Muir	CWHmm2	48.48209	-123.88633	GIS_ID_Link4052	TimberWest
Muir	CWHmm2	48.48688	-123.8826	GIS_ID_Link4053	TimberWest
Muir	CWHmm2	48.4868	-123.88408	GIS_ID_Link4054	TimberWest
Muir	CWHmm2	48.4872	-123.88145	GIS_ID_Link4055	TimberWest
Muir	CWHmm2	48.48706	-123.8836	GIS_ID_Link4056	TimberWest
Muir	CWHmm2	48.4874	-123.88214	GIS_ID_Link4057	TimberWest
Muir	CWHmm2	48.48684	-123.88468	GIS_ID_Link4058	TimberWest
Muir	CWHmm2	48.48706	-123.88425	GIS_ID_Link4059	TimberWest
Muir	CWHmm2	48.48711	-123.88264	GIS_ID_Link4060	TimberWest
Muir	CWHmm2	48.48703	-123.88449	GIS_ID_Link4061	TimberWest
Muir	CWHmm2	48.48459	-123.88188	GIS_ID_Link4062	TimberWest
Muir	CWHmm2	48.48399	-123.8815	GIS_ID_Link4063	TimberWest
Muir	CWHmm2	48.48465	-123.88591	GIS_ID_Link4064	TimberWest
Muir	CWHmm2	48.48417	-123.8853	GIS_ID_Link4065	TimberWest
Jordan Upper	CWHmm2	48.48805	-123.85688	GIS_ID_Link4066	TimberWest
Muir	CWHmm2	48.48748	-123.85707	GIS_ID_Link4067	TimberWest
Muir	CWHmm2	48.49011	-123.85227	GIS_ID_Link4068	TimberWest
Muir	CWHmm2	48.48931	-123.85176	GIS_ID_Link4069	TimberWest
Jordan Upper	CWHmm2	48.49025	-123.8547	GIS_ID_Link4070	TimberWest
Jordan Upper	CWHmm2	48.49036	-123.85414	GIS_ID_Link4071	TimberWest
Jordan Upper	CWHmm2	48.49145	-123.85492	GIS_ID_Link4072	TimberWest
Jordan Upper	CWHmm2	48.49037	-123.85449	GIS_ID_Link4073	TimberWest
Muir	CWHmm2	48.47849	-123.86027	GIS_ID_Link4074	TimberWest
Muir	CWHmm2	48.47951	-123.86051	GIS_ID_Link4075	TimberWest
Muir	CWHmm2	48.47917	-123.86146	GIS_ID_Link4076	TimberWest
Muir	CWHmm2	48.4785	-123.86038	GIS_ID_Link4077	TimberWest

Location (Basin)	Biogeo Zone (BGC_LABEL)	Latitude	Longitude	GIS_ID	Ownership
Muir	CWHmm2	48.47958	-123.86061	GIS_ID_Link4078	TimberWest
Jordan Upper	CWHmm2	48.49621	-123.85023	GIS_ID_Link4079	TimberWest
Jordan Upper	CWHmm2	48.49645	-123.84967	GIS_ID_Link4080	TimberWest
Jordan Upper	CWHmm2	48.49599	-123.85003	GIS_ID_Link4081	TimberWest
Muir	CWHmm2	48.48593	-123.88973	GIS_ID_Link4082	TimberWest
Beaufort Kitsuksis	CWHmm2	49.34366	-124.84351	GIS_ID_Link4083	TimberWest
Beaufort Kitsuksis	CWHmm2	49.34415	-124.84443	GIS_ID_Link4084	TimberWest
Beaufort Kitsuksis	CWHmm2	49.34331	-124.84274	GIS_ID_Link4085	TimberWest
Jordan Upper	CWHmm2	48.48779	-123.8651	GIS_ID_Link4086	TimberWest
Jordan Upper	CWHmm2	48.48821	-123.86663	GIS_ID_Link4087	TimberWest
Jordan Upper	CWHmm2	48.48875	-123.86848	GIS_ID_Link4088	TimberWest
Jordan Upper	CWHmm2	48.48837	-123.86539	GIS_ID_Link4089	TimberWest
Jordan Upper	CWHmm2	48.48909	-123.86612	GIS_ID_Link4090	TimberWest
Jordan Upper	CWHmm2	48.48971	-123.86595	GIS_ID_Link4091	TimberWest
Jordan Upper	CWHmm2	48.48841	-123.86825	GIS_ID_Link4092	TimberWest
Jordan Upper	CWHmm2	48.4891	-123.86863	GIS_ID_Link4093	TimberWest
Jordan Upper	CWHmm2	48.48876	-123.86492	GIS_ID_Link4094	TimberWest
Jordan Upper	CWHmm2	48.48808	-123.86658	GIS_ID_Link4095	TimberWest
Jordan Upper	CWHmm2	48.48907	-123.86853	GIS_ID_Link4096	TimberWest
Jordan Upper	CWHmm2	48.48964	-123.8655	GIS_ID_Link4097	TimberWest
Jordan Upper	CWHmm2	48.48842	-123.86709	GIS_ID_Link4098	TimberWest
Jordan Upper	CWHmm2	48.48817	-123.8666	GIS_ID_Link4099	TimberWest
Jordan Upper	CWHmm2	48.48881	-123.86842	GIS_ID_Link4100	TimberWest
Jordan Upper	CWHmm2	48.48897	-123.86568	GIS_ID_Link4101	TimberWest
Jordan Upper	CWHmm2	48.4889	-123.86626	GIS_ID_Link4102	TimberWest
Jordan Upper	CWHmm2	48.48843	-123.86757	GIS_ID_Link4103	TimberWest
Jordan Upper	CWHmm2	48.48845	-123.86847	GIS_ID_Link4104	TimberWest
Muir	CWHmm2	48.48615	-123.86329	GIS_ID_Link4105	TimberWest
Muir	CWHmm2	48.48539	-123.86243	GIS_ID_Link4106	TimberWest
Muir	CWHmm2	48.48555	-123.8633	GIS_ID_Link4107	TimberWest
Muir	CWHmm2	48.48604	-123.86369	GIS_ID_Link4108	TimberWest
Muir	CWHmm2	48.48685	-123.86396	GIS_ID_Link4109	TimberWest
Muir	CWHmm2	48.48486	-123.86213	GIS_ID_Link4110	TimberWest
Muir	CWHmm2	48.48507	-123.86214	GIS_ID_Link4111	TimberWest
Muir	CWHmm2	48.48612	-123.86382	GIS_ID_Link4112	TimberWest
Muir	CWHmm2	48.48516	-123.8624	GIS_ID_Link4113	TimberWest
Beaufort Kitsuksis	CWHmm2	49.34092	-124.83755	GIS_ID_Link4114	TimberWest
Beaufort Kitsuksis	CWHmm2	49.3405	-124.83647	GIS_ID_Link4115	TimberWest
Beaufort Kitsuksis	CWHxm2	49.34065	-124.83724	GIS_ID_Link4116	TimberWest
Beaufort Kitsuksis	CWHxm2	49.34081	-124.83743	GIS_ID_Link4117	TimberWest
Beaufort Kitsuksis	CWHxm2	49.34042	-124.83707	GIS_ID_Link4118	TimberWest
Beaufort Kitsuksis	CWHmm2	49.34279	-124.83723	GIS_ID_Link4119	TimberWest
Beaufort Kitsuksis	CWHmm2	49.3429	-124.83783	GIS_ID_Link4120	TimberWest
Beaufort Kitsuksis	CWHmm2	49.34284	-124.83739	GIS_ID_Link4121	TimberWest
Beaufort Kitsuksis	CWHmm2	49.34188	-124.83079	GIS_ID_Link4122	TimberWest
Beaufort Kitsuksis	CWHmm2	49.34058	-124.8296	GIS_ID_Link4123	TimberWest
Jordan Upper	CWHmm2	48.4931	-123.86973	GIS_ID_Link4124	TimberWest
Jordan Upper	CWHmm2	48.49153	-123.86963	GIS_ID_Link4125	TimberWest
Cowichan River	CWHmm2	48.82644	-123.96956	GIS_ID_Link4126	TimberWest
Leech CW	CWHmm2	48.61183	-123.79832	GIS_ID_Link4127	TimberWest
Leech CW	CWHmm2	48.61157	-123.80023	GIS_ID_Link4128	TimberWest

Location (Basin)	Biogeo Zone (BGC_LABEL)	Latitude	Longitude	GIS_ID	Ownership
Muir	CWHxm2	48.45696	-123.8303	GIS_ID_Link4129	TimberWest
Muir	CWHxm2	48.45705	-123.83016	GIS_ID_Link4130	TimberWest
Nile Creek CW	CWHxm2	49.39001	-124.73381	GIS_ID_Link4131	TimberWest
Nile Creek CW	CWHxm2	49.39022	-124.73364	GIS_ID_Link4132	TimberWest
Nile Creek CW	CWHxm2	49.3901	-124.73374	GIS_ID_Link4133	TimberWest
Muir	CWHxm2	48.45518	-123.83104	GIS_ID_Link4134	TimberWest
Muir	CWHmm2	48.48283	-123.9018	GIS_ID_Link4135	TimberWest
Muir	CWHmm2	48.48341	-123.90251	GIS_ID_Link4136	TimberWest
Muir	CWHmm2	48.48314	-123.90213	GIS_ID_Link4137	TimberWest
Muir	CWHmm2	48.48295	-123.90169	GIS_ID_Link4138	TimberWest
San Juan Middle	CWHvm2	48.60974	-124.09237	GIS_ID_Link4139	TimberWest
San Juan Middle	MHmm1	48.61468	-124.09555	GIS_ID_Link4140	TimberWest
San Juan Middle	MHmm1	48.6111	-124.09312	GIS_ID_Link4141	TimberWest
San Juan Middle	MHmm1	48.61205	-124.0838	GIS_ID_Link4142	TimberWest
San Juan Middle	MHmm1	48.6119	-124.08433	GIS_ID_Link4143	TimberWest
San Juan Middle	MHmm1	48.61256	-124.08372	GIS_ID_Link4144	TimberWest
San Juan Middle	MHmm1	48.61303	-124.08921	GIS_ID_Link4145	TimberWest
San Juan Middle	MHmm1	48.61066	-124.09143	GIS_ID_Link4146	TimberWest
San Juan Middle	MHmm1	48.61017	-124.09311	GIS_ID_Link4147	TimberWest
San Juan Middle	MHmm1	48.61202	-124.08439	GIS_ID_Link4148	TimberWest
San Juan Middle	MHmm1	48.61393	-124.09347	GIS_ID_Link4149	TimberWest
San Juan Middle	MHmm1	48.61429	-124.09257	GIS_ID_Link4150	TimberWest
San Juan Middle	MHmm1	48.61186	-124.09297	GIS_ID_Link4151	TimberWest
San Juan Middle	MHmm1	48.61291	-124.09154	GIS_ID_Link4152	TimberWest
San Juan Middle	MHmm1	48.61102	-124.09286	GIS_ID_Link4153	TimberWest
San Juan Middle	MHmm1	48.61252	-124.08384	GIS_ID_Link4154	TimberWest
San Juan Fleet	CWHvm2	48.61976	-124.09138	GIS_ID_Link4155	TimberWest
San Juan Fleet	CWHvm2	48.62034	-124.09414	GIS_ID_Link4156	TimberWest
San Juan Fleet	CWHvm2	48.62011	-124.09571	GIS_ID_Link4157	TimberWest
San Juan Fleet	CWHvm2	48.62067	-124.09911	GIS_ID_Link4158	TimberWest
San Juan Fleet	CWHvm2	48.62099	-124.0992	GIS_ID_Link4159	TimberWest
San Juan Fleet	MHmm1	48.61866	-124.09123	GIS_ID_Link4160	TimberWest
San Juan Fleet	MHmm1	48.61852	-124.0919	GIS_ID_Link4161	TimberWest
San Juan Fleet	MHmm1	48.61878	-124.09227	GIS_ID_Link4162	TimberWest
San Juan Fleet	MHmm1	48.6193	-124.09168	GIS_ID_Link4163	TimberWest
San Juan Fleet	MHmm1	48.61897	-124.09395	GIS_ID_Link4164	TimberWest
San Juan Fleet	MHmm1	48.61952	-124.09501	GIS_ID_Link4165	TimberWest
San Juan Fleet	MHmm1	48.61951	-124.09447	GIS_ID_Link4166	TimberWest
San Juan Fleet	MHmm1	48.61975	-124.0954	GIS_ID_Link4167	TimberWest
San Juan Fleet	CWHvm2	48.62058	-124.10021	GIS_ID_Link4168	TimberWest
San Juan Fleet	CWHvm2	48.62155	-124.09694	GIS_ID_Link4169	TimberWest
San Juan Fleet	MHmm1	48.619	-124.09383	GIS_ID_Link4170	TimberWest
San Juan Fleet	MHmm1	48.61967	-124.09482	GIS_ID_Link4171	TimberWest
San Juan Fleet	CWHvm2	48.62082	-124.0991	GIS_ID_Link4172	TimberWest
San Juan Fleet	CWHvm2	48.62069	-124.09651	GIS_ID_Link4173	TimberWest
San Juan Fleet	CWHmm2	48.62305	-124.0866	GIS_ID_Link4174	TimberWest
San Juan Fleet	MHmm1	48.61434	-124.08854	GIS_ID_Link4175	TimberWest
San Juan Fleet	CWHmm2	48.62075	-124.02313	GIS_ID_Link4176	TimberWest
San Juan Fleet	MHmm1	48.62254	-124.02326	GIS_ID_Link4177	TimberWest
San Juan Fleet	MHmm1	48.62205	-124.02453	GIS_ID_Link4178	TimberWest
San Juan Fleet	MHmm1	48.62253	-124.02852	GIS_ID_Link4179	TimberWest

Location (Basin)	Biogeo Zone (BGC_LABEL)	Latitude	Longitude	GIS_ID	Ownership
San Juan Fleet	MHmm1	48.62267	-124.02944	GIS_ID_Link4180	TimberWest
San Juan Fleet	MHmm1	48.62119	-124.02486	GIS_ID_Link4181	TimberWest
San Juan Fleet	MHmm1	48.62246	-124.02447	GIS_ID_Link4182	TimberWest
San Juan Fleet	MHmm1	48.6225	-124.02216	GIS_ID_Link4183	TimberWest
San Juan Fleet	MHmm1	48.62177	-124.02302	GIS_ID_Link4184	TimberWest
San Juan Fleet	MHmm1	48.62245	-124.02725	GIS_ID_Link4185	TimberWest
San Juan Fleet	MHmm1	48.62197	-124.02839	GIS_ID_Link4186	TimberWest
San Juan Fleet	MHmm1	48.62147	-124.02471	GIS_ID_Link4187	TimberWest
San Juan Fleet	MHmm1	48.62143	-124.02704	GIS_ID_Link4188	TimberWest
San Juan Fleet	MHmm1	48.62104	-124.02455	GIS_ID_Link4189	TimberWest
San Juan Fleet	MHmm1	48.6226	-124.02529	GIS_ID_Link4190	TimberWest
San Juan Fleet	MHmm1	48.62124	-124.02462	GIS_ID_Link4191	TimberWest
San Juan Fleet	MHmm1	48.62267	-124.02934	GIS_ID_Link4192	TimberWest
San Juan Fleet	MHmm1	48.62114	-124.02289	GIS_ID_Link4193	TimberWest
San Juan Fleet	MHmm1	48.62237	-124.02288	GIS_ID_Link4194	TimberWest
San Juan Fleet	MHmm1	48.62235	-124.02885	GIS_ID_Link4195	TimberWest
San Juan Fleet	MHmm1	48.62221	-124.02858	GIS_ID_Link4196	TimberWest
San Juan Fleet	MHmm1	48.62179	-124.02764	GIS_ID_Link4197	TimberWest
San Juan Fleet	MHmm1	48.62195	-124.02876	GIS_ID_Link4198	TimberWest
San Juan Fleet	MHmm1	48.62184	-124.02548	GIS_ID_Link4199	TimberWest
San Juan Middle	CWHvm2	48.62108	-124.1038	GIS_ID_Link4200	TimberWest
San Juan Middle	CWHvm2	48.61997	-124.10035	GIS_ID_Link4201	TimberWest
San Juan Middle	CWHvm2	48.62084	-124.10203	GIS_ID_Link4202	TimberWest
San Juan Middle	CWHvm2	48.62035	-124.10085	GIS_ID_Link4203	TimberWest
San Juan Middle	MHmm1	48.6119	-124.09746	GIS_ID_Link4204	TimberWest
San Juan Middle	MHmm1	48.61381	-124.09805	GIS_ID_Link4205	TimberWest
San Juan Middle	MHmm1	48.61273	-124.09847	GIS_ID_Link4206	TimberWest
San Juan Middle	MHmm1	48.61371	-124.09821	GIS_ID_Link4207	TimberWest
San Juan Middle	MHmm1	48.61209	-124.09762	GIS_ID_Link4208	TimberWest
Campbell Baikie	CWHmm1	49.97231	-125.62521	GIS_ID_Link4209	TimberWest
Campbell Baikie	CWHmm1	49.97244	-125.62451	GIS_ID_Link4210	TimberWest
Campbell Baikie	CWHmm1	49.97242	-125.62512	GIS_ID_Link4211	TimberWest
Mckay	CWHmm2	48.92801	-124.29643	GIS_ID_Link4212	TimberWest
Mckay	CWHmm2	48.92842	-124.29561	GIS_ID_Link4213	TimberWest
Mckay	CWHmm2	48.92827	-124.29648	GIS_ID_Link4214	TimberWest
Cowichan Lake	MHmm1	48.92642	-124.34864	GIS_ID_Link4215	TimberWest
Cowichan Lake	CWHxm2	48.92064	-124.3452	GIS_ID_Link4216	TimberWest
Cowichan Lake	CWHxm2	48.92148	-124.34747	GIS_ID_Link4217	TimberWest
Cowichan Lake	CWHxm2	48.92176	-124.34629	GIS_ID_Link4218	TimberWest
Cowichan Lake	CWHxm2	48.9215	-124.34618	GIS_ID_Link4219	TimberWest
Cowichan Lake	CWHxm2	48.92123	-124.34667	GIS_ID_Link4220	TimberWest
Cowichan Lake	CWHxm2	48.92109	-124.34666	GIS_ID_Link4221	TimberWest
Cowichan Lake	CWHxm2	48.9216	-124.34628	GIS_ID_Link4222	TimberWest
Cowichan Lake	CWHxm2	48.92037	-124.34308	GIS_ID_Link4223	TimberWest
Cowichan Lake	CWHxm2	48.9204	-124.34373	GIS_ID_Link4224	TimberWest
Cowichan Lake	CWHxm2	48.92042	-124.34358	GIS_ID_Link4225	TimberWest
Cowichan Lake	CWHxm2	48.92205	-124.34356	GIS_ID_Link4226	TimberWest
Cowichan Lake	CWHxm2	48.92163	-124.34259	GIS_ID_Link4227	TimberWest
Cowichan Lake	CWHxm2	48.92194	-124.34338	GIS_ID_Link4228	TimberWest
Cowichan Lake	CWHmm2	48.92681	-124.35116	GIS_ID_Link4229	TimberWest
Cowichan Lake	CWHmm2	48.92468	-124.34503	GIS_ID_Link4230	TimberWest

Location (Basin)	Biogeo Zone (BGC_LABEL)	Latitude	Longitude	GIS_ID	Ownership
Cowichan Lake	CWHmm2	48.92529	-124.34715	GIS_ID_Link4231	TimberWest
Cowichan Lake	CWHxm2	48.9221	-124.35021	GIS_ID_Link4232	TimberWest
Cowichan Lake	CWHxm2	48.9224	-124.35159	GIS_ID_Link4233	TimberWest
Cowichan Lake	CWHxm2	48.92265	-124.35118	GIS_ID_Link4234	TimberWest
Cowichan Lake	CWHxm2	48.92232	-124.35042	GIS_ID_Link4235	TimberWest
Cowichan Lake	CWHxm2	48.92252	-124.35085	GIS_ID_Link4236	TimberWest
Cowichan Lake	CWHxm2	48.92283	-124.35057	GIS_ID_Link4237	TimberWest
Youbou CW	CWHxm2	48.85941	-124.12511	GIS_ID_Link4238	TimberWest
Youbou CW	CWHxm2	48.85967	-124.12489	GIS_ID_Link4239	TimberWest
Youbou CW	CWHxm2	48.85982	-124.12478	GIS_ID_Link4240	TimberWest
Youbou CW	CWHxm2	48.8606	-124.12356	GIS_ID_Link4241	TimberWest
Youbou CW	CWHxm2	48.86074	-124.12352	GIS_ID_Link4242	TimberWest
Youbou CW	CWHxm2	48.86105	-124.12331	GIS_ID_Link4243	TimberWest
Youbou CW	CWHxm2	48.86012	-124.12424	GIS_ID_Link4244	TimberWest
Banon Creek CW	MHmm1	48.90237	-123.84819	GIS_ID_Link4245	TimberWest
Banon Creek CW	MHmm1	48.90366	-123.84537	GIS_ID_Link4246	TimberWest
Chemainus Lower	MHmm1	48.90136	-123.84835	GIS_ID_Link4247	TimberWest
Chemainus Lower	MHmm1	48.90237	-123.84946	GIS_ID_Link4248	TimberWest
Robertson Upper	CWHxm2	48.74774	-124.07407	GIS_ID_Link4249	TimberWest
Robertson Upper	CWHxm2	48.74746	-124.0734	GIS_ID_Link4250	TimberWest
Robertson Upper	CWHxm2	48.74795	-124.07396	GIS_ID_Link4251	TimberWest
Robertson Upper	CWHxm2	48.74657	-124.07331	GIS_ID_Link4252	TimberWest
Robertson Upper	CWHxm2	48.74859	-124.07493	GIS_ID_Link4253	TimberWest
Sooke River	CWHxm2	48.47607	-123.76488	GIS_ID_Link4254	TimberWest
Sooke River	CWHxm2	48.47973	-123.77082	GIS_ID_Link4255	TimberWest
Sooke River	CWHxm2	48.47705	-123.76464	GIS_ID_Link4256	TimberWest
Sooke River	CWHxm2	48.47919	-123.76604	GIS_ID_Link4257	TimberWest
Sooke River	CWHxm2	48.47889	-123.76938	GIS_ID_Link4258	TimberWest
Sooke River	CWHxm2	48.47612	-123.76498	GIS_ID_Link4259	TimberWest
Sooke River	CWHxm2	48.47937	-123.76743	GIS_ID_Link4260	TimberWest
Beaufort Cherry CW	CWHxm2	49.31705	-124.78859	GIS_ID_Link4261	TimberWest
Cowichan Lake	CWHmm2	48.90525	-124.27302	GIS_ID_Link4262	TimberWest
Cowichan Lake	CWHmm2	48.90765	-124.27473	GIS_ID_Link4263	TimberWest
Cowichan Lake	CWHmm2	48.90625	-124.2733	GIS_ID_Link4264	TimberWest
Cowichan Lake	CWHmm2	48.90656	-124.27355	GIS_ID_Link4265	TimberWest
Cowichan Lake	CWHmm2	48.90673	-124.27371	GIS_ID_Link4266	TimberWest
Cowichan Lake	CWHmm2	48.90722	-124.27425	GIS_ID_Link4267	TimberWest
Cowichan Lake	CWHmm2	48.90693	-124.27415	GIS_ID_Link4268	TimberWest
Cowichan Lake	CWHmm2	48.90844	-124.27462	GIS_ID_Link4269	TimberWest
Cowichan Lake	CWHmm2	48.90744	-124.27332	GIS_ID_Link4270	TimberWest
Cowichan Lake	CWHmm2	48.9058	-124.27161	GIS_ID_Link4271	TimberWest
Cowichan Lake	CWHxm2	48.9046	-124.27312	GIS_ID_Link4272	TimberWest
Cowichan Lake	CWHxm2	48.90554	-124.27356	GIS_ID_Link4273	TimberWest
Cowichan Lake	CWHxm2	48.90464	-124.273	GIS_ID_Link4274	TimberWest
Cowichan Lake	CWHxm2	48.9045	-124.27308	GIS_ID_Link4275	TimberWest
Cowichan Lake	CWHxm2	48.90432	-124.27317	GIS_ID_Link4276	TimberWest
Cowichan Lake	CWHxm2	48.90593	-124.27316	GIS_ID_Link4277	TimberWest
Cowichan Lake	CWHxm2	48.90387	-124.27319	GIS_ID_Link4278	TimberWest
Cowichan Lake	CWHxm2	48.90457	-124.27305	GIS_ID_Link4279	TimberWest
Cowichan Lake	CWHxm2	48.90413	-124.27291	GIS_ID_Link4280	TimberWest
Cowichan Lake	CWHmm2	48.90527	-124.27308	GIS_ID_Link4281	TimberWest

Location (Basin)	Biogeo Zone (BGC_LABEL)	Latitude	Longitude	GIS_ID	Ownership
Cowichan Lake	CWHmm2	48.90667	-124.27381	GIS_ID_Link4282	TimberWest
Cowichan Lake	CWHmm2	48.90745	-124.27455	GIS_ID_Link4283	TimberWest
Cowichan Lake	CWHmm2	48.90549	-124.27301	GIS_ID_Link4284	TimberWest
Cowichan Lake	CWHmm2	48.90685	-124.27383	GIS_ID_Link4285	TimberWest
Cowichan Lake	CWHmm2	48.90755	-124.27458	GIS_ID_Link4286	TimberWest
Cowichan Lake	CWHmm2	48.9069	-124.27313	GIS_ID_Link4287	TimberWest
Cowichan Lake	CWHmm2	48.90529	-124.2723	GIS_ID_Link4288	TimberWest
Cowichan Lake	CWHmm2	48.90686	-124.27263	GIS_ID_Link4289	TimberWest
Cowichan Lake	CWHxm2	48.90374	-124.27253	GIS_ID_Link4290	TimberWest
French Creek CW	CWHmm2	49.24464	-124.48901	GIS_ID_Link4291	TimberWest
French Creek CW	CWHmm2	49.2438	-124.49278	GIS_ID_Link4292	TimberWest
French Creek CW	CWHmm2	49.2445	-124.4876	GIS_ID_Link4293	TimberWest
French Creek CW	CWHmm2	49.24645	-124.48917	GIS_ID_Link4294	TimberWest
French Creek CW	CWHmm2	49.24606	-124.48873	GIS_ID_Link4295	TimberWest
French Creek CW	CWHmm2	49.24444	-124.49336	GIS_ID_Link4296	TimberWest
French Creek CW	CWHmm2	49.24382	-124.49668	GIS_ID_Link4297	TimberWest
French Creek CW	CWHmm2	49.24166	-124.49424	GIS_ID_Link4298	TimberWest
French Creek CW	MHmm1	49.24179	-124.49997	GIS_ID_Link4299	TimberWest
French Creek CW	MHmm1	49.24016	-124.49669	GIS_ID_Link4300	TimberWest
French Creek CW	CWHmm2	49.24239	-124.49594	GIS_ID_Link4301	TimberWest
French Creek CW	CWHmm2	49.24185	-124.49516	GIS_ID_Link4302	TimberWest
French Creek CW	CWHmm2	49.2423	-124.49878	GIS_ID_Link4303	TimberWest
Englishman Upper CW	CWHmm2	49.23214	-124.49602	GIS_ID_Link4304	TimberWest
Englishman Upper CW	CWHmm2	49.23149	-124.49604	GIS_ID_Link4305	TimberWest
Englishman Upper CW	CWHmm2	49.23325	-124.4966	GIS_ID_Link4306	TimberWest
Englishman Upper CW	MHmm1	49.23428	-124.49736	GIS_ID_Link4307	TimberWest
Englishman Upper CW	MHmm1	49.23437	-124.4978	GIS_ID_Link4308	TimberWest
Englishman Upper CW	MHmm1	49.2347	-124.49897	GIS_ID_Link4309	TimberWest
Englishman Upper CW	MHmm1	49.23432	-124.49864	GIS_ID_Link4310	TimberWest
Englishman Upper CW	CWHmm2	49.23188	-124.49593	GIS_ID_Link4311	TimberWest
Englishman Upper CW	CWHmm2	49.23233	-124.49617	GIS_ID_Link4312	TimberWest
Englishman Upper CW	MHmm1	49.23432	-124.49757	GIS_ID_Link4313	TimberWest
Englishman Upper CW	MHmm1	49.23421	-124.49713	GIS_ID_Link4314	TimberWest
Englishman Upper CW	CWHmm2	49.23278	-124.49681	GIS_ID_Link4315	TimberWest
Englishman Upper CW	CWHmm2	49.23402	-124.499	GIS_ID_Link4316	TimberWest
French Creek CW	MHmm1	49.23818	-124.50018	GIS_ID_Link4317	TimberWest
Cottonwood	MHmm1	48.91587	-124.21593	GIS_ID_Link4318	TimberWest
Cottonwood	MHmm1	48.91465	-124.21322	GIS_ID_Link4319	TimberWest
Cottonwood	MHmm1	48.91612	-124.22132	GIS_ID_Link4320	TimberWest
Cottonwood	MHmm1	48.91541	-124.21607	GIS_ID_Link4321	TimberWest
Cottonwood	MHmm1	48.91513	-124.21711	GIS_ID_Link4322	TimberWest
Cottonwood	MHmm1	48.91458	-124.21411	GIS_ID_Link4323	TimberWest
Cottonwood	MHmm1	48.91287	-124.21061	GIS_ID_Link4324	TimberWest
Cottonwood	MHmm1	48.91415	-124.20999	GIS_ID_Link4325	TimberWest
Cottonwood	MHmm1	48.91365	-124.20721	GIS_ID_Link4326	TimberWest
Cottonwood	MHmm1	48.91356	-124.21147	GIS_ID_Link4327	TimberWest
Cottonwood	MHmm1	48.91257	-124.20869	GIS_ID_Link4328	TimberWest
Cottonwood	MHmm1	48.91585	-124.21539	GIS_ID_Link4329	TimberWest
Cottonwood	MHmm1	48.9158	-124.21651	GIS_ID_Link4330	TimberWest
Cottonwood	MHmm1	48.91531	-124.21653	GIS_ID_Link4331	TimberWest
Cottonwood	MHmm1	48.91282	-124.21179	GIS_ID_Link4332	TimberWest

Location (Basin)	Biogeo Zone (BGC_LABEL)	Latitude	Longitude	GIS_ID	Ownership
Cottonwood	MHmm1	48.91293	-124.21193	GIS_ID_Link4333	TimberWest
Cottonwood	MHmm1	48.91374	-124.21176	GIS_ID_Link4334	TimberWest
Youbou CW	CWHmm2	48.87861	-124.18076	GIS_ID_Link4335	TimberWest
Youbou CW	CWHxm2	48.87469	-124.17377	GIS_ID_Link4336	TimberWest
Youbou CW	CWHxm2	48.87503	-124.17583	GIS_ID_Link4337	TimberWest
Youbou CW	CWHxm2	48.87258	-124.17018	GIS_ID_Link4338	TimberWest
Youbou CW	CWHxm2	48.87223	-124.16936	GIS_ID_Link4339	TimberWest
Youbou CW	CWHxm2	48.87271	-124.17057	GIS_ID_Link4340	TimberWest
Youbou CW	CWHxm2	48.87556	-124.1765	GIS_ID_Link4341	TimberWest
Youbou CW	CWHxm2	48.86962	-124.16659	GIS_ID_Link4342	TimberWest
Youbou CW	CWHxm2	48.8694	-124.16682	GIS_ID_Link4343	TimberWest
Youbou CW	CWHxm2	48.87307	-124.16798	GIS_ID_Link4344	TimberWest
Sooke River	CWHxm2	48.41874	-123.76388	GIS_ID_Link4345	TimberWest
Cottonwood	CWHmm2	48.90983	-124.22422	GIS_ID_Link4346	TimberWest
Cottonwood	CWHmm2	48.91072	-124.22085	GIS_ID_Link4347	TimberWest
Cottonwood	CWHmm2	48.91305	-124.22282	GIS_ID_Link4348	TimberWest
Cottonwood	CWHmm2	48.91123	-124.22142	GIS_ID_Link4349	TimberWest
Cottonwood	CWHmm2	48.91383	-124.21742	GIS_ID_Link4350	TimberWest
Cottonwood	CWHmm2	48.91109	-124.22441	GIS_ID_Link4351	TimberWest
Cottonwood	MHmm1	48.91483	-124.21636	GIS_ID_Link4352	TimberWest
Cottonwood	CWHxm2	48.91058	-124.22757	GIS_ID_Link4353	TimberWest
Beaufort Central	CWHxm2	49.37177	-124.90437	GIS_ID_Link4354	TimberWest
Beaufort Central	CWHxm2	49.37409	-124.9035	GIS_ID_Link4355	TimberWest
Beaufort Central	CWHxm2	49.37025	-124.90276	GIS_ID_Link4356	TimberWest
Fairservice	CWHxm2	48.78893	-124.05059	GIS_ID_Link4357	TimberWest
Fairservice	CWHxm2	48.78924	-124.05109	GIS_ID_Link4358	TimberWest
Fairservice	CWHxm2	48.78897	-124.05108	GIS_ID_Link4359	TimberWest
Sooke River	CWHxm2	48.51617	-123.75355	GIS_ID_Link4360	TimberWest
Sooke River	CWHxm2	48.51707	-123.75382	GIS_ID_Link4361	TimberWest
Sooke River	CWHxm2	48.51612	-123.75212	GIS_ID_Link4362	TimberWest
Sooke River	CWHxm2	48.5168	-123.75269	GIS_ID_Link4363	TimberWest
Sooke River	CWHxm2	48.5169	-123.7539	GIS_ID_Link4364	TimberWest
Fairservice	CWHxm2	48.79051	-124.04154	GIS_ID_Link4365	TimberWest
Fairservice	CWHxm2	48.78994	-124.03823	GIS_ID_Link4366	TimberWest
Fairservice	CWHxm2	48.79045	-124.04006	GIS_ID_Link4367	TimberWest
Fairservice	CWHxm2	48.79033	-124.03803	GIS_ID_Link4368	TimberWest
Fairservice	CWHxm2	48.79116	-124.04111	GIS_ID_Link4369	TimberWest
Fairservice	CWHxm2	48.79105	-124.04158	GIS_ID_Link4370	TimberWest
Fairservice	CWHmm2	48.79033	-124.03786	GIS_ID_Link4371	TimberWest
Fairservice	CWHxm2	48.79045	-124.03909	GIS_ID_Link4372	TimberWest
Fairservice	CWHxm2	48.79056	-124.03936	GIS_ID_Link4373	TimberWest
Fairservice	CWHxm2	48.79033	-124.03853	GIS_ID_Link4374	TimberWest
Fairservice	CWHxm2	48.79037	-124.03833	GIS_ID_Link4375	TimberWest
Fairservice	CWHxm2	48.79124	-124.04176	GIS_ID_Link4376	TimberWest
Fairservice	CWHxm2	48.79004	-124.03869	GIS_ID_Link4377	TimberWest
Robertson Lower	CWHxm2	48.79277	-124.10056	GIS_ID_Link4378	TimberWest
Robertson Lower	CWHxm2	48.79315	-124.10264	GIS_ID_Link4379	TimberWest
Robertson Lower	CWHxm2	48.79377	-124.10438	GIS_ID_Link4380	TimberWest
Robertson Lower	CWHxm2	48.7943	-124.1029	GIS_ID_Link4381	TimberWest
Robertson Lower	CWHxm2	48.79653	-124.1054	GIS_ID_Link4382	TimberWest
Robertson Lower	CWHxm2	48.79432	-124.10359	GIS_ID_Link4383	TimberWest

Location (Basin)	Biogeo Zone (BGC_LABEL)	Latitude	Longitude	GIS_ID	Ownership
Robertson Lower	CWHmm2	48.77808	-124.06985	GIS_ID_Link4384	TimberWest
Robertson Lower	CWHmm2	48.77767	-124.07241	GIS_ID_Link4385	TimberWest
Robertson Lower	CWHxm2	48.77473	-124.07257	GIS_ID_Link4386	TimberWest
San Juan Upper	CWHmm2	48.61397	-123.91755	GIS_ID_Link4387	TimberWest
San Juan Upper	CWHmm2	48.61249	-123.91814	GIS_ID_Link4388	TimberWest
San Juan Upper	CWHmm2	48.61323	-123.9162	GIS_ID_Link4389	TimberWest
San Juan Upper	CWHmm2	48.61253	-123.91758	GIS_ID_Link4390	TimberWest
San Juan Upper	CWHmm2	48.61401	-123.91722	GIS_ID_Link4391	TimberWest
San Juan Upper	CWHmm2	48.61292	-123.92652	GIS_ID_Link4392	TimberWest
San Juan Upper	CWHmm2	48.61324	-123.92649	GIS_ID_Link4393	TimberWest
San Juan Upper	CWHmm2	48.61468	-123.92812	GIS_ID_Link4394	TimberWest
San Juan Upper	CWHmm2	48.61233	-123.9265	GIS_ID_Link4395	TimberWest
San Juan Upper	CWHmm2	48.61416	-123.92677	GIS_ID_Link4396	TimberWest
San Juan Upper	CWHmm2	48.61345	-123.93007	GIS_ID_Link4397	TimberWest
San Juan Upper	CWHmm2	48.61333	-123.92772	GIS_ID_Link4398	TimberWest
San Juan Upper	CWHmm2	48.61212	-123.92678	GIS_ID_Link4399	TimberWest
San Juan Upper	CWHmm2	48.61286	-123.92877	GIS_ID_Link4400	TimberWest
San Juan Upper	CWHmm2	48.61336	-123.92713	GIS_ID_Link4401	TimberWest
San Juan Upper	CWHmm2	48.61647	-123.92541	GIS_ID_Link4402	TimberWest
Englishman Lower CW	CWHmm2	49.23164	-124.43871	GIS_ID_Link4403	TimberWest
Englishman Lower CW	CWHmm2	49.23315	-124.43754	GIS_ID_Link4404	TimberWest
Englishman Lower CW	CWHmm2	49.2348	-124.43769	GIS_ID_Link4405	TimberWest
Englishman Lower CW	CWHmm2	49.23382	-124.43791	GIS_ID_Link4406	TimberWest
Chemainus Residual	CWHmm2	48.89261	-123.81435	GIS_ID_Link4407	TimberWest
Chemainus Residual	CWHmm2	48.89141	-123.81336	GIS_ID_Link4408	TimberWest
Chemainus Residual	CWHmm2	48.89166	-123.81461	GIS_ID_Link4409	TimberWest
Chemainus Residual	CWHmm2	48.89085	-123.81237	GIS_ID_Link4410	TimberWest
Chemainus Residual	CWHmm2	48.89135	-123.81289	GIS_ID_Link4411	TimberWest
Beaufort Central	CWHmm2	49.3565	-124.87422	GIS_ID_Link4412	TimberWest
Beaufort Central	CWHmm2	49.35753	-124.87392	GIS_ID_Link4413	TimberWest
Beaufort Central	CWHmm2	49.36203	-124.87568	GIS_ID_Link4414	TimberWest
Beaufort Central	CWHmm2	49.36053	-124.87767	GIS_ID_Link4415	TimberWest
Beaufort Central	CWHxm2	49.35443	-124.87646	GIS_ID_Link4416	TimberWest
Beaufort Central	CWHmm2	49.36214	-124.87606	GIS_ID_Link4417	TimberWest
Beaufort Central	CWHmm2	49.36049	-124.87724	GIS_ID_Link4418	TimberWest
Beaufort Central	CWHmm2	49.35664	-124.87437	GIS_ID_Link4419	TimberWest
Beaufort Central	CWHmm2	49.35637	-124.8748	GIS_ID_Link4420	TimberWest
Beaufort Central	CWHmm2	49.35694	-124.87387	GIS_ID_Link4421	TimberWest
Beaufort Central	CWHmm2	49.36035	-124.87669	GIS_ID_Link4422	TimberWest
Beaufort Central	CWHxm2	49.3548	-124.87669	GIS_ID_Link4423	TimberWest
Beaufort Central	CWHxm2	49.35628	-124.87862	GIS_ID_Link4424	TimberWest
Chemainus Residual	CWHmm2	48.89453	-123.80742	GIS_ID_Link4425	TimberWest
Chemainus Residual	CWHmm2	48.893	-123.81063	GIS_ID_Link4426	TimberWest
Chemainus Residual	CWHxm2	48.89591	-123.80353	GIS_ID_Link4427	TimberWest
Chemainus Residual	CWHxm2	48.89566	-123.80477	GIS_ID_Link4428	TimberWest
San Juan Upper	CWHmm2	48.61465	-123.92585	GIS_ID_Link4429	TimberWest
Beaufort Central	CWHxm2	49.35026	-124.88786	GIS_ID_Link4430	TimberWest
Beaufort Central	CWHxm2	49.35745	-124.88218	GIS_ID_Link4431	TimberWest
Beaufort Central	CWHxm2	49.35454	-124.88472	GIS_ID_Link4432	TimberWest
Beaufort Central	CWHxm2	49.35409	-124.88411	GIS_ID_Link4433	TimberWest
Beaufort Central	CWHxm2	49.355	-124.88398	GIS_ID_Link4434	TimberWest

Location (Basin)	Biogeo Zone (BGC_LABEL)	Latitude	Longitude	GIS_ID	Ownership
Beaufort Central	CWHxm2	49.35508	-124.88212	GIS_ID_Link4435	TimberWest
Beaufort Central	CWHxm2	49.35274	-124.8839	GIS_ID_Link4436	TimberWest
Beaufort Central	CWHxm2	49.35674	-124.88148	GIS_ID_Link4437	TimberWest
San Juan Upper	CWHmm2	48.617	-123.93087	GIS_ID_Link4438	TimberWest
Robertson Lower	CWHxm2	48.76375	-124.20605	GIS_ID_Link4439	TimberWest
Robertson Lower	CWHmm2	48.7764	-124.07466	GIS_ID_Link4440	TimberWest
Robertson Lower	CWHxm2	48.77533	-124.07508	GIS_ID_Link4441	TimberWest
Tsolum Rural	CWHxm2	49.76627	-125.18081	GIS_ID_Link4442	TimberWest
Tsolum Rural	CWHxm2	49.7652	-125.18025	GIS_ID_Link4443	TimberWest
Tsolum Rural	CWHxm2	49.76625	-125.18185	GIS_ID_Link4444	TimberWest
Tsolum Rural	CWHxm2	49.76714	-125.18311	GIS_ID_Link4445	TimberWest
Tsolum Rural	CWHxm2	49.76751	-125.18331	GIS_ID_Link4446	TimberWest
Robertson Lower	CWHxm2	48.77645	-124.06993	GIS_ID_Link4447	TimberWest
Robertson Lower	CWHxm2	48.7763	-124.07153	GIS_ID_Link4448	TimberWest
Chemainus Middle	CWHxm2	48.87915	-124.01734	GIS_ID_Link4449	TimberWest
Chemainus Middle	CWHxm2	48.88267	-124.02367	GIS_ID_Link4450	TimberWest
Chemainus Middle	CWHxm2	48.88032	-124.02319	GIS_ID_Link4451	TimberWest
Chemainus Middle	CWHxm2	48.88311	-124.02755	GIS_ID_Link4452	TimberWest
Chemainus Middle	CWHxm2	48.88315	-124.02928	GIS_ID_Link4453	TimberWest
San Juan Upper	CWHmm1	48.61697	-123.97279	GIS_ID_Link4454	TimberWest
San Juan Upper	CWHmm1	48.61574	-123.97545	GIS_ID_Link4455	TimberWest
San Juan Upper	CWHmm1	48.61695	-123.97327	GIS_ID_Link4456	TimberWest
San Juan Lens	CWHxm2	48.67825	-124.12931	GIS_ID_Link4457	TimberWest
Muir	CWHmm2	48.48631	-123.89549	GIS_ID_Link4458	TimberWest
Muir	CWHmm2	48.48496	-123.90284	GIS_ID_Link4459	TimberWest
Muir	CWHmm2	48.48373	-123.90347	GIS_ID_Link4460	TimberWest
Muir	CWHmm2	48.48376	-123.90377	GIS_ID_Link4461	TimberWest
Muir	CWHmm2	48.48366	-123.90279	GIS_ID_Link4462	TimberWest
Muir	CWHmm2	48.48367	-123.90295	GIS_ID_Link4463	TimberWest
Muir	CWHmm2	48.48369	-123.9032	GIS_ID_Link4464	TimberWest
Muir	CWHmm2	48.48377	-123.90407	GIS_ID_Link4465	TimberWest
Muir	CWHmm2	48.48375	-123.90444	GIS_ID_Link4466	TimberWest
Muir	CWHmm2	48.48339	-123.90145	GIS_ID_Link4467	TimberWest
Muir	CWHmm2	48.47391	-123.83164	GIS_ID_Link4468	TimberWest
Muir	CWHmm2	48.47396	-123.83345	GIS_ID_Link4469	TimberWest
Muir	CWHmm2	48.45828	-123.83385	GIS_ID_Link4470	TimberWest
Muir	CWHmm2	48.47336	-123.83447	GIS_ID_Link4471	TimberWest
Muir	CWHmm2	48.47427	-123.83193	GIS_ID_Link4472	TimberWest
Cowichan Lake	CWHxm2	48.90499	-124.27801	GIS_ID_Link4473	TimberWest
Cowichan Lake	CWHxm2	48.90366	-124.27805	GIS_ID_Link4474	TimberWest
Cowichan Lake	CWHxm2	48.90378	-124.27839	GIS_ID_Link4475	TimberWest
Youbou CW	CWHxm2	48.86032	-124.12597	GIS_ID_Link4476	TimberWest
Youbou CW	CWHxm2	48.85941	-124.12656	GIS_ID_Link4477	TimberWest
Youbou CW	CWHxm2	48.8593	-124.12926	GIS_ID_Link4478	TimberWest
Youbou CW	CWHxm2	48.86188	-124.13432	GIS_ID_Link4479	TimberWest
Youbou CW	CWHxm2	48.8602	-124.12719	GIS_ID_Link4480	TimberWest
Youbou CW	CWHxm2	48.86219	-124.13072	GIS_ID_Link4481	TimberWest
Youbou CW	CWHmm2	48.86286	-124.12813	GIS_ID_Link4482	TimberWest
Youbou CW	CWHxm2	48.85988	-124.12607	GIS_ID_Link4483	TimberWest
Youbou CW	CWHmm2	48.86399	-124.12571	GIS_ID_Link4484	TimberWest
Youbou CW	CWHmm2	48.86298	-124.12472	GIS_ID_Link4485	TimberWest

Location (Basin)	Biogeo Zone (BGC_LABEL)	Latitude	Longitude	GIS_ID	Ownership
Youbou CW	CWHmm2	48.86289	-124.12296	GIS_ID_Link4486	TimberWest
Youbou CW	CWHmm2	48.86308	-124.12342	GIS_ID_Link4487	TimberWest
Youbou CW	CWHxm2	48.86184	-124.12292	GIS_ID_Link4488	TimberWest
Youbou CW	CWHxm2	48.86259	-124.12502	GIS_ID_Link4489	TimberWest
Youbou CW	CWHmm2	48.86193	-124.12307	GIS_ID_Link4490	TimberWest
Youbou CW	CWHmm2	48.86237	-124.12323	GIS_ID_Link4491	TimberWest
Youbou CW	CWHmm2	48.86255	-124.12396	GIS_ID_Link4492	TimberWest
Youbou CW	CWHmm2	48.86246	-124.12359	GIS_ID_Link4493	TimberWest
Youbou CW	CWHmm2	48.8628	-124.12297	GIS_ID_Link4494	TimberWest
Youbou CW	CWHmm2	48.863	-124.12295	GIS_ID_Link4495	TimberWest
Youbou CW	CWHmm2	48.86303	-124.12289	GIS_ID_Link4496	TimberWest
Youbou CW	CWHmm2	48.86324	-124.12691	GIS_ID_Link4497	TimberWest
Youbou CW	CWHmm2	48.86497	-124.1274	GIS_ID_Link4498	TimberWest
Youbou CW	CWHxm2	48.86211	-124.12835	GIS_ID_Link4499	TimberWest
Youbou CW	CWHxm2	48.8622	-124.12814	GIS_ID_Link4500	TimberWest
Tsolum Rural	CWHxm2	49.79154	-125.20302	GIS_ID_Link4501	TimberWest
Tsolum Rural	CWHxm2	49.79294	-125.19991	GIS_ID_Link4502	TimberWest
Tsolum Rural	CWHxm2	49.79229	-125.19947	GIS_ID_Link4503	TimberWest
Tsolum Rural	CWHxm2	49.79101	-125.19845	GIS_ID_Link4504	TimberWest
Tsolum Rural	CWHxm2	49.7926	-125.1997	GIS_ID_Link4505	TimberWest
Tsolum Rural	CWHxm2	49.79044	-125.19789	GIS_ID_Link4506	TimberWest
Tsolum Rural	CWHxm2	49.78898	-125.19619	GIS_ID_Link4507	TimberWest
Tsolum Rural	CWHxm2	49.79162	-125.19895	GIS_ID_Link4508	TimberWest
Tsolum Rural	CWHxm2	49.7963	-125.20172	GIS_ID_Link4509	TimberWest
Tsolum Rural	CWHxm2	49.7959	-125.20356	GIS_ID_Link4510	TimberWest
Tsolum Rural	CWHxm2	49.79836	-125.20311	GIS_ID_Link4511	TimberWest
Tsolum Rural	CWHxm2	49.79623	-125.20332	GIS_ID_Link4512	TimberWest
Tsolum Rural	CWHxm2	49.79742	-125.20276	GIS_ID_Link4513	TimberWest
Tsolum Rural	CWHxm2	49.79197	-125.20079	GIS_ID_Link4514	TimberWest
Tsolum Rural	CWHxm2	49.78572	-125.19527	GIS_ID_Link4515	TimberWest
Tsolum Rural	CWHxm2	49.78649	-125.19482	GIS_ID_Link4516	TimberWest
Tsolum Rural	CWHxm2	49.78768	-125.19737	GIS_ID_Link4517	TimberWest
Tsolum Rural	CWHxm2	49.79594	-125.20314	GIS_ID_Link4518	TimberWest
Tsolum Rural	CWHxm2	49.79598	-125.20353	GIS_ID_Link4519	TimberWest
Tsolum Rural	CWHxm2	49.79072	-125.201	GIS_ID_Link4520	TimberWest
Tsolum Rural	CWHxm2	49.78717	-125.1958	GIS_ID_Link4521	TimberWest
Tsolum Rural	CWHxm2	49.78584	-125.1953	GIS_ID_Link4522	TimberWest
Cowichan Lake	CWHxm2	48.92335	-124.35699	GIS_ID_Link4523	TimberWest
Cowichan Lake	CWHxm2	48.92449	-124.36185	GIS_ID_Link4524	TimberWest
Cowichan Lake	CWHxm2	48.92473	-124.36359	GIS_ID_Link4525	TimberWest
Cowichan Lake	CWHxm2	48.9245	-124.36233	GIS_ID_Link4526	TimberWest
Cowichan Lake	CWHxm2	48.9243	-124.36222	GIS_ID_Link4527	TimberWest
San Juan Upper	CWHmm1	48.62096	-123.98416	GIS_ID_Link4528	TimberWest
San Juan Upper	CWHmm1	48.61869	-123.98053	GIS_ID_Link4529	TimberWest
San Juan Upper	CWHmm1	48.61768	-123.97845	GIS_ID_Link4530	TimberWest
San Juan Upper	CWHmm1	48.61779	-123.98066	GIS_ID_Link4531	TimberWest
San Juan Upper	CWHmm1	48.61767	-123.97802	GIS_ID_Link4532	TimberWest
San Juan Upper	CWHmm1	48.619	-123.97745	GIS_ID_Link4533	TimberWest
San Juan Upper	CWHmm1	48.61936	-123.9773	GIS_ID_Link4534	TimberWest
San Juan Upper	CWHmm1	48.6185	-123.97765	GIS_ID_Link4535	TimberWest
San Juan Upper	CWHmm1	48.61699	-123.97802	GIS_ID_Link4536	TimberWest

Location (Basin)	Biogeo Zone (BGC_LABEL)	Latitude	Longitude	GIS_ID	Ownership
San Juan Upper	CWHmm1	48.61882	-123.97777	GIS_ID_Link4537	TimberWest
San Juan Upper	CWHmm1	48.61764	-123.97863	GIS_ID_Link4538	TimberWest
San Juan Upper	CWHmm1	48.61881	-123.97749	GIS_ID_Link4539	TimberWest
San Juan Upper	CWHmm1	48.61754	-123.97798	GIS_ID_Link4540	TimberWest
San Juan Upper	CWHmm2	48.61766	-124.00654	GIS_ID_Link4541	TimberWest
San Juan Upper	CWHmm2	48.61734	-124.00665	GIS_ID_Link4542	TimberWest
San Juan Upper	CWHmm2	48.61794	-124.00504	GIS_ID_Link4543	TimberWest
San Juan Upper	CWHmm2	48.61772	-124.00619	GIS_ID_Link4544	TimberWest
Chemainus Middle	CWHmm2	48.8644	-124.03156	GIS_ID_Link4545	TimberWest
Chemainus Middle	CWHmm2	48.86484	-124.03187	GIS_ID_Link4546	TimberWest
Chemainus Middle	CWHmm2	48.86522	-124.03009	GIS_ID_Link4547	TimberWest
San Juan Upper	CWHmm1	48.62217	-123.98707	GIS_ID_Link4548	TimberWest
French Creek CW	MHmm1	49.23517	-124.48406	GIS_ID_Link4549	TimberWest
French Creek CW	MHmm1	49.23352	-124.48165	GIS_ID_Link4550	TimberWest
French Creek CW	MHmm1	49.2346	-124.48352	GIS_ID_Link4551	TimberWest
San Juan Upper	CWHmm2	48.62164	-123.99391	GIS_ID_Link4552	TimberWest
San Juan Upper	CWHmm2	48.62274	-123.99385	GIS_ID_Link4553	TimberWest
San Juan Upper	CWHmm2	48.62186	-123.99189	GIS_ID_Link4554	TimberWest
San Juan Upper	CWHmm2	48.62334	-123.99355	GIS_ID_Link4555	TimberWest
San Juan Upper	CWHmm2	48.62182	-123.9908	GIS_ID_Link4556	TimberWest
San Juan Upper	CWHmm2	48.62266	-123.99373	GIS_ID_Link4557	TimberWest
San Juan Upper	CWHmm2	48.61696	-124.0088	GIS_ID_Link4558	TimberWest
San Juan Upper	MHmm1	48.61685	-124.00967	GIS_ID_Link4559	TimberWest
San Juan Upper	MHmm1	48.61628	-124.01088	GIS_ID_Link4560	TimberWest
San Juan Upper	MHmm1	48.61632	-124.00998	GIS_ID_Link4561	TimberWest
Chemainus Middle	CWHmm2	48.86916	-124.03902	GIS_ID_Link4562	TimberWest
San Juan Upper	CWHmm1	48.60133	-123.97794	GIS_ID_Link4563	TimberWest
San Juan Upper	CWHmm1	48.60124	-123.97817	GIS_ID_Link4564	TimberWest
San Juan Upper	CWHmm1	48.6016	-123.97842	GIS_ID_Link4565	TimberWest
San Juan Upper	CWHmm1	48.60195	-123.97833	GIS_ID_Link4566	TimberWest
San Juan Upper	CWHmm1	48.6018	-123.97861	GIS_ID_Link4567	TimberWest
San Juan Upper	CWHmm1	48.60142	-123.97868	GIS_ID_Link4568	TimberWest
San Juan Upper	CWHmm1	48.60132	-123.97866	GIS_ID_Link4569	TimberWest
San Juan Upper	CWHmm1	48.60177	-123.9788	GIS_ID_Link4570	TimberWest
San Juan Upper	CWHmm1	48.60145	-123.97853	GIS_ID_Link4571	TimberWest
San Juan Upper	CWHmm2	48.61755	-124.00302	GIS_ID_Link4572	TimberWest
San Juan Upper	CWHmm2	48.6176	-124.00246	GIS_ID_Link4573	TimberWest
San Juan Upper	CWHmm2	48.61771	-124.00484	GIS_ID_Link4574	TimberWest
San Juan Upper	CWHmm2	48.6169	-124.00208	GIS_ID_Link4575	TimberWest
San Juan Upper	CWHmm2	48.61682	-124.00503	GIS_ID_Link4576	TimberWest
San Juan Upper	CWHmm2	48.6176	-124.006	GIS_ID_Link4577	TimberWest
San Juan Upper	CWHmm2	48.61756	-124.00292	GIS_ID_Link4578	TimberWest
San Juan Upper	CWHmm2	48.61682	-124.00331	GIS_ID_Link4579	TimberWest
San Juan Upper	CWHmm2	48.61881	-123.99381	GIS_ID_Link4580	TimberWest
San Juan Upper	CWHmm2	48.61646	-123.99423	GIS_ID_Link4581	TimberWest
San Juan Upper	MHmm1	48.61572	-124.01113	GIS_ID_Link4582	TimberWest
San Juan Upper	MHmm1	48.61564	-124.01008	GIS_ID_Link4583	TimberWest
San Juan Middle	MHmm1	48.53514	-124.05094	GIS_ID_Link4584	TimberWest
San Juan Middle	MHmm1	48.53588	-124.05054	GIS_ID_Link4585	TimberWest
French Creek CW	CWHmm2	49.24271	-124.47059	GIS_ID_Link4586	TimberWest
French Creek CW	CWHmm2	49.24202	-124.47009	GIS_ID_Link4587	TimberWest

Location (Basin)	Biogeo Zone (BGC_LABEL)	Latitude	Longitude	GIS_ID	Ownership
French Creek CW	CWHmm2	49.24237	-124.47311	GIS_ID_Link4588	TimberWest
French Creek CW	CWHmm2	49.24272	-124.47094	GIS_ID_Link4589	TimberWest
French Creek CW	CWHmm2	49.2423	-124.47465	GIS_ID_Link4590	TimberWest
French Creek CW	CWHmm2	49.24172	-124.47079	GIS_ID_Link4591	TimberWest
French Creek CW	CWHmm2	49.24178	-124.47075	GIS_ID_Link4592	TimberWest
French Creek CW	CWHmm2	49.24257	-124.46949	GIS_ID_Link4593	TimberWest
French Creek CW	CWHmm2	49.24267	-124.47037	GIS_ID_Link4594	TimberWest
Beaufort Central	MHmm1	49.36579	-124.88039	GIS_ID_Link4595	TimberWest
Beaufort Central	MHmm1	49.36611	-124.8829	GIS_ID_Link4596	TimberWest
Beaufort Central	MHmm1	49.36544	-124.88312	GIS_ID_Link4597	TimberWest
Beaufort Central	MHmm1	49.36507	-124.88228	GIS_ID_Link4598	TimberWest
Robertson Lower	CWHmm2	48.78869	-124.08967	GIS_ID_Link4599	TimberWest
Youbou CW	CWHxm2	48.8828	-124.21683	GIS_ID_Link4600	TimberWest
Tsolum Rural	CWHxm2	49.76951	-125.18162	GIS_ID_Link4601	TimberWest
Tsolum Rural	CWHxm2	49.76595	-125.17811	GIS_ID_Link4602	TimberWest
Tsolum Rural	CWHxm2	49.76806	-125.1833	GIS_ID_Link4603	TimberWest
Tsolum Rural	CWHxm2	49.76932	-125.18221	GIS_ID_Link4604	TimberWest
Tsolum Rural	CWHxm2	49.77033	-125.18168	GIS_ID_Link4605	TimberWest
Tsolum Rural	CWHxm2	49.76468	-125.17572	GIS_ID_Link4606	TimberWest
Tsolum Rural	CWHxm2	49.76512	-125.17957	GIS_ID_Link4607	TimberWest
Tsolum Rural	CWHxm2	49.76465	-125.17715	GIS_ID_Link4608	TimberWest
Tsolum Rural	CWHxm2	49.7649	-125.1796	GIS_ID_Link4609	TimberWest
Tsolum Rural	CWHxm2	49.7641	-125.1782	GIS_ID_Link4610	TimberWest
Tsolum Rural	CWHxm2	49.7678	-125.18344	GIS_ID_Link4611	TimberWest
Tsolum Rural	CWHxm2	49.76805	-125.1835	GIS_ID_Link4612	TimberWest
Tsolum Rural	CWHxm2	49.76999	-125.18161	GIS_ID_Link4613	TimberWest
Robertson Lower	CWHmm2	48.77256	-124.09318	GIS_ID_Link4614	TimberWest
Robertson Lower	CWHmm2	48.77151	-124.09152	GIS_ID_Link4615	TimberWest
Chemainus Residual	CWHxm1	48.89299	-123.7965	GIS_ID_Link4616	TimberWest
Cowichan River	CWHxm2	48.81806	-123.96446	GIS_ID_Link4617	TimberWest
Cottonwood	CWHxm2	48.91004	-124.22006	GIS_ID_Link4618	TimberWest
Cottonwood	CWHxm2	48.91012	-124.22312	GIS_ID_Link4619	TimberWest
Cottonwood	CWHxm2	48.91028	-124.22408	GIS_ID_Link4620	TimberWest
Cottonwood	CWHxm2	48.90992	-124.21722	GIS_ID_Link4621	TimberWest
Cottonwood	CWHxm2	48.90996	-124.21822	GIS_ID_Link4622	TimberWest
Cottonwood	CWHxm2	48.91016	-124.22141	GIS_ID_Link4623	TimberWest
Cottonwood	CWHxm2	48.91	-124.21748	GIS_ID_Link4624	TimberWest
Cottonwood	CWHxm2	48.90971	-124.22166	GIS_ID_Link4625	TimberWest
Robertson Upper	CWHxm2	48.74838	-124.07402	GIS_ID_Link4626	TimberWest
Robertson Upper	CWHxm2	48.74833	-124.07381	GIS_ID_Link4627	TimberWest
Youbou CW	CWHxm2	48.87596	-124.19945	GIS_ID_Link4628	TimberWest
Youbou CW	CWHxm2	48.87614	-124.20384	GIS_ID_Link4629	TimberWest
Youbou CW	CWHxm2	48.88407	-124.20824	GIS_ID_Link4630	TimberWest
Youbou CW	CWHxm2	48.88444	-124.20677	GIS_ID_Link4631	TimberWest
Youbou CW	CWHxm2	48.88406	-124.20895	GIS_ID_Link4632	TimberWest
Youbou CW	CWHxm2	48.88336	-124.20983	GIS_ID_Link4633	TimberWest
Youbou CW	CWHxm2	48.87583	-124.20187	GIS_ID_Link4634	TimberWest
Youbou CW	CWHxm2	48.87853	-124.19968	GIS_ID_Link4635	TimberWest
Youbou CW	CWHxm2	48.87814	-124.20138	GIS_ID_Link4636	TimberWest
Youbou CW	CWHxm2	48.8826	-124.20891	GIS_ID_Link4637	TimberWest
Youbou CW	CWHxm2	48.87472	-124.19978	GIS_ID_Link4638	TimberWest

Location (Basin)	Biogeo Zone (BGC_LABEL)	Latitude	Longitude	GIS_ID	Ownership
Youbou CW	CWHxm2	48.88397	-124.20771	GIS_ID_Link4639	TimberWest
Youbou CW	CWHxm2	48.88314	-124.20966	GIS_ID_Link4640	TimberWest
Youbou CW	CWHxm2	48.87448	-124.19961	GIS_ID_Link4641	TimberWest
Youbou CW	CWHxm2	48.87548	-124.2	GIS_ID_Link4642	TimberWest
Youbou CW	CWHxm2	48.88407	-124.20842	GIS_ID_Link4643	TimberWest
Youbou CW	CWHxm2	48.87431	-124.19915	GIS_ID_Link4644	TimberWest
Youbou CW	CWHxm2	48.875	-124.20102	GIS_ID_Link4645	TimberWest
Youbou CW	CWHxm2	48.87541	-124.19949	GIS_ID_Link4646	TimberWest
Cowichan Hill 60	CWHxm1	48.84098	-124.04364	GIS_ID_Link4647	TimberWest
Cowichan River	CWHxm2	48.82174	-123.9762	GIS_ID_Link4648	TimberWest
Cowichan River	CWHxm2	48.82237	-123.97782	GIS_ID_Link4649	TimberWest
Chemainus Middle	CWHmm2	48.86882	-124.02933	GIS_ID_Link4650	TimberWest
China Lower	CWHxm2	49.18311	-124.73342	GIS_ID_Link4651	TimberWest
Sooke River	CWHxm2	48.49861	-123.7371	GIS_ID_Link4652	TimberWest
Sooke River	CWHxm2	48.49808	-123.73459	GIS_ID_Link4653	TimberWest
Sooke River	CWHxm2	48.49895	-123.73894	GIS_ID_Link4654	TimberWest
Sooke River	CWHxm2	48.49868	-123.73677	GIS_ID_Link4655	TimberWest
Sooke River	CWHxm2	48.49822	-123.73457	GIS_ID_Link4656	TimberWest
Sooke River	CWHxm2	48.4992	-123.739	GIS_ID_Link4657	TimberWest
Sooke River	CWHxm2	48.49826	-123.7356	GIS_ID_Link4658	TimberWest
Wilfred Creek	CWHxm1	49.50005	-124.87979	GIS_ID_Link4659	TimberWest
Wilfred Creek	CWHxm1	49.50037	-124.88063	GIS_ID_Link4660	TimberWest
Wilfred Creek	CWHxm1	49.4998	-124.87888	GIS_ID_Link4661	TimberWest
Wilfred Creek	CWHxm1	49.50094	-124.88259	GIS_ID_Link4662	TimberWest
Wilfred Creek	CWHxm1	49.50177	-124.88383	GIS_ID_Link4663	TimberWest
Wilfred Creek	CWHxm1	49.50117	-124.88242	GIS_ID_Link4664	TimberWest
Wilfred Creek	CWHxm1	49.50055	-124.87839	GIS_ID_Link4665	TimberWest
Wilfred Creek	CWHxm1	49.5013	-124.88296	GIS_ID_Link4666	TimberWest
Wilfred Creek	CWHxm1	49.50058	-124.87943	GIS_ID_Link4667	TimberWest
Wilfred Creek	CWHxm1	49.49984	-124.87846	GIS_ID_Link4668	TimberWest
Wilfred Creek	CWHxm1	49.50024	-124.8794	GIS_ID_Link4669	TimberWest
Wilfred Creek	CWHxm1	49.50035	-124.87978	GIS_ID_Link4670	TimberWest
Wilfred Creek	CWHxm1	49.50139	-124.88356	GIS_ID_Link4671	TimberWest
Wilfred Creek	CWHxm1	49.50049	-124.88051	GIS_ID_Link4672	TimberWest
Wilfred Creek	CWHxm1	49.50067	-124.88065	GIS_ID_Link4673	TimberWest
Wilfred Creek	CWHxm1	49.50083	-124.88121	GIS_ID_Link4674	TimberWest
Wilfred Creek	CWHxm1	49.50011	-124.87863	GIS_ID_Link4675	TimberWest
Wilfred Creek	CWHxm1	49.50127	-124.88263	GIS_ID_Link4676	TimberWest
Wilfred Creek	CWHxm1	49.501	-124.88122	GIS_ID_Link4677	TimberWest
Wilfred Creek	CWHxm1	49.50053	-124.88107	GIS_ID_Link4678	TimberWest
Meade	CWHmm2	48.85728	-124.05005	GIS_ID_Link4679	TimberWest
Cowichan Hill 60	CWHmm2	48.85636	-124.04567	GIS_ID_Link4680	TimberWest
Chemainus Upper	CWHxm2	48.93377	-124.06455	GIS_ID_Link4681	TimberWest
Chemainus Upper	CWHxm2	48.93413	-124.06466	GIS_ID_Link4682	TimberWest
Chemainus Upper	CWHxm2	48.93407	-124.06497	GIS_ID_Link4683	TimberWest
Chemainus Upper	CWHxm2	48.93425	-124.06483	GIS_ID_Link4684	TimberWest
Chemainus Upper	CWHxm2	48.93372	-124.06455	GIS_ID_Link4685	TimberWest
Puntledge Comox CW	CWHmm1	49.52207	-125.23506	GIS_ID_Link4686	TimberWest
Puntledge Comox CW	CWHmm1	49.5332	-125.23405	GIS_ID_Link4687	TimberWest
Puntledge Comox CW	CWHmm1	49.53223	-125.23527	GIS_ID_Link4688	TimberWest
Puntledge Comox CW	CWHmm1	49.52337	-125.23492	GIS_ID_Link4689	TimberWest

Location (Basin)	Biogeo Zone (BGC_LABEL)	Latitude	Longitude	GIS_ID	Ownership
Puntledge Comox CW	CWHmm1	49.52406	-125.23613	GIS_ID_Link4690	TimberWest
Puntledge Comox CW	CWHmm1	49.52358	-125.23607	GIS_ID_Link4691	TimberWest
Shaw	CWHxm2	48.95443	-124.38657	GIS_ID_Link4692	TimberWest
Shaw	CWHxm2	48.95475	-124.38666	GIS_ID_Link4693	TimberWest
Little Qualicum CW	CWHxm2	49.2815	-124.57298	GIS_ID_Link4694	TimberWest
Tsolum Rural	CWHxm2	49.76223	-125.1691	GIS_ID_Link4695	TimberWest
Jordan Upper	CWHmm1	48.53025	-123.93462	GIS_ID_Link4696	TimberWest
Jordan Upper	CWHmm1	48.52993	-123.93531	GIS_ID_Link4697	TimberWest
Jordan Upper	CWHmm1	48.53126	-123.93547	GIS_ID_Link4698	TimberWest
Jordan Upper	CWHmm1	48.52662	-123.93143	GIS_ID_Link4699	TimberWest
Jordan Upper	CWHmm1	48.52905	-123.934	GIS_ID_Link4700	TimberWest
Jordan Upper	CWHmm2	48.52834	-123.93096	GIS_ID_Link4701	TimberWest
Jordan Upper	CWHmm2	48.52924	-123.93216	GIS_ID_Link4702	TimberWest
Jordan Upper	CWHmm1	48.53023	-123.9353	GIS_ID_Link4703	TimberWest
Jordan Upper	CWHmm1	48.53027	-123.93488	GIS_ID_Link4704	TimberWest
Jordan Upper	CWHmm1	48.528	-123.93306	GIS_ID_Link4705	TimberWest
Jordan Upper	CWHmm1	48.52773	-123.93191	GIS_ID_Link4706	TimberWest
Jordan Upper	CWHmm1	48.52869	-123.93472	GIS_ID_Link4707	TimberWest
Jordan Upper	CWHmm2	48.52846	-123.9312	GIS_ID_Link4708	TimberWest
Jordan Upper	CWHmm2	48.53399	-123.93688	GIS_ID_Link4709	TimberWest
Cowichan Lake	CWHxm2	48.92758	-124.37972	GIS_ID_Link4710	TimberWest
Shaw	CWHxm2	48.92736	-124.38317	GIS_ID_Link4711	TimberWest
Shaw	CWHxm2	48.92778	-124.38249	GIS_ID_Link4712	TimberWest
Jordan Upper	CWHmm2	48.53935	-123.93939	GIS_ID_Link4713	TimberWest
Jordan Upper	CWHmm2	48.53919	-123.93957	GIS_ID_Link4714	TimberWest
Jordan Upper	CWHmm2	48.53998	-123.94012	GIS_ID_Link4715	TimberWest
Jordan Upper	CWHmm2	48.5401	-123.94185	GIS_ID_Link4716	TimberWest
Jordan Upper	CWHmm2	48.53949	-123.93976	GIS_ID_Link4717	TimberWest
Jordan Upper	CWHmm2	48.53926	-123.93948	GIS_ID_Link4718	TimberWest
Jordan Upper	CWHmm1	48.52044	-123.93103	GIS_ID_Link4719	TimberWest
Jordan Upper	CWHmm1	48.52062	-123.93168	GIS_ID_Link4720	TimberWest
Jordan Upper	CWHmm2	48.51596	-123.92824	GIS_ID_Link4721	TimberWest
Jordan Upper	CWHmm2	48.52584	-123.92511	GIS_ID_Link4722	TimberWest
Jordan Upper	CWHmm2	48.52552	-123.92552	GIS_ID_Link4723	TimberWest
Cowichan River	CWHxm2	48.81334	-123.94702	GIS_ID_Link4724	TimberWest
Jordan Upper	CWHmm2	48.54166	-123.94137	GIS_ID_Link4725	TimberWest
Englishman Middle CW	CWHxm2	49.23178	-124.40803	GIS_ID_Link4726	TimberWest
Englishman Middle CW	CWHxm1	49.22993	-124.38467	GIS_ID_Link4727	TimberWest
Englishman Middle CW	CWHxm1	49.22965	-124.38305	GIS_ID_Link4728	TimberWest
Englishman Middle CW	CWHxm1	49.22904	-124.38235	GIS_ID_Link4729	TimberWest
San Juan Fleet	CWHmm1	48.6508	-124.06427	GIS_ID_Link4730	TimberWest
San Juan Fleet	CWHmm1	48.6506	-124.06449	GIS_ID_Link4731	TimberWest
Cowichan Lake	CWHxm2	48.90393	-124.27577	GIS_ID_Link4732	TimberWest
Cowichan Lake	CWHxm2	48.904	-124.27646	GIS_ID_Link4733	TimberWest
Cowichan Lake	CWHmm2	48.85028	-124.05497	GIS_ID_Link4734	TimberWest
Wilfred Creek	CWHxm2	49.47964	-124.89656	GIS_ID_Link4735	TimberWest
Wilfred Creek	CWHxm2	49.48017	-124.88897	GIS_ID_Link4736	TimberWest
Wilfred Creek	CWHxm2	49.4817	-124.89571	GIS_ID_Link4737	TimberWest
Wilfred Creek	CWHxm2	49.48109	-124.89422	GIS_ID_Link4738	TimberWest
Wilfred Creek	CWHxm2	49.48089	-124.8894	GIS_ID_Link4739	TimberWest
Wilfred Creek	CWHxm2	49.48035	-124.89653	GIS_ID_Link4740	TimberWest

Location (Basin)	Biogeo Zone (BGC_LABEL)	Latitude	Longitude	GIS_ID	Ownership
Wilfred Creek	CWHxm2	49.4809	-124.89096	GIS_ID_Link4741	TimberWest
Wilfred Creek	CWHxm2	49.48039	-124.893	GIS_ID_Link4742	TimberWest
Wilfred Creek	CWHxm2	49.48107	-124.89051	GIS_ID_Link4743	TimberWest
Wilfred Creek	CWHxm2	49.48153	-124.8901	GIS_ID_Link4744	TimberWest
Wilfred Creek	CWHxm2	49.48091	-124.88947	GIS_ID_Link4745	TimberWest
Wilfred Creek	CWHxm2	49.48042	-124.89537	GIS_ID_Link4746	TimberWest
Wilfred Creek	CWHxm2	49.48094	-124.8955	GIS_ID_Link4747	TimberWest
Wilfred Creek	CWHxm2	49.48027	-124.89227	GIS_ID_Link4748	TimberWest
Wilfred Creek	CWHxm2	49.47999	-124.89655	GIS_ID_Link4749	TimberWest
Wilfred Creek	CWHxm2	49.48065	-124.8905	GIS_ID_Link4750	TimberWest
Wilfred Creek	CWHxm2	49.4816	-124.89571	GIS_ID_Link4751	TimberWest
Wilfred Creek	CWHxm2	49.48101	-124.88951	GIS_ID_Link4752	TimberWest
Wilfred Creek	CWHxm2	49.48079	-124.88939	GIS_ID_Link4753	TimberWest
Wilfred Creek	CWHxm2	49.48067	-124.89652	GIS_ID_Link4754	TimberWest
Wilfred Creek	CWHxm2	49.48097	-124.88939	GIS_ID_Link4755	TimberWest
Wilfred Creek	CWHxm2	49.48091	-124.89188	GIS_ID_Link4756	TimberWest
Wilfred Creek	CWHxm2	49.48063	-124.89298	GIS_ID_Link4757	TimberWest
Wilfred Creek	CWHxm2	49.48089	-124.89064	GIS_ID_Link4758	TimberWest
Wilfred Creek	CWHxm2	49.48101	-124.88948	GIS_ID_Link4759	TimberWest
Wilfred Creek	CWHxm2	49.48066	-124.89528	GIS_ID_Link4760	TimberWest
Wilfred Creek	CWHxm1	49.48236	-124.89	GIS_ID_Link4761	TimberWest
Englishman Upper CW	CWHmm2	49.22697	-124.505	GIS_ID_Link4762	TimberWest
Englishman Upper CW	CWHmm2	49.22616	-124.50339	GIS_ID_Link4763	TimberWest
Chemainus Upper	CWHmm2	48.91778	-124.15568	GIS_ID_Link4764	TimberWest
Chemainus Upper	MHmm1	48.91585	-124.15923	GIS_ID_Link4765	TimberWest
Chemainus Upper	MHmm1	48.91337	-124.1537	GIS_ID_Link4766	TimberWest
Nanaimo Middle	MHmm1	49.0791	-124.19523	GIS_ID_Link4767	TimberWest
Beaufort Central	MHmm1	49.36831	-124.88538	GIS_ID_Link4768	TimberWest
Beaufort Central	MHmm1	49.37427	-124.88778	GIS_ID_Link4769	TimberWest
Beaufort Central	MHmm1	49.37001	-124.88748	GIS_ID_Link4770	TimberWest
Beaufort Central	MHmm1	49.37154	-124.88535	GIS_ID_Link4771	TimberWest
Beaufort Central	MHmm1	49.37126	-124.88828	GIS_ID_Link4772	TimberWest
Beaufort Central	MHmm1	49.3691	-124.88705	GIS_ID_Link4773	TimberWest
Beaufort Central	MHmm1	49.36985	-124.87995	GIS_ID_Link4774	TimberWest
Beaufort Central	MHmm1	49.36934	-124.88715	GIS_ID_Link4775	TimberWest
Beaufort Central	CWHmm2	49.36311	-124.88055	GIS_ID_Link4776	TimberWest
Beaufort Central	CWHmm2	49.36306	-124.88229	GIS_ID_Link4777	TimberWest
Beaufort Central	CWHmm2	49.36295	-124.88102	GIS_ID_Link4778	TimberWest
Beaufort Central	MHmm1	49.36889	-124.87272	GIS_ID_Link4779	TimberWest
Beaufort Central	MHmm1	49.37324	-124.87025	GIS_ID_Link4780	TimberWest
Beaufort Central	MHmm1	49.36925	-124.86979	GIS_ID_Link4781	TimberWest
Beaufort Central	MHmm1	49.3704	-124.87258	GIS_ID_Link4782	TimberWest
Beaufort Central	MHmm1	49.37172	-124.87166	GIS_ID_Link4783	TimberWest
Beaufort Central	MHmm1	49.37055	-124.86741	GIS_ID_Link4784	TimberWest
Beaufort Central	MHmm1	49.37057	-124.86752	GIS_ID_Link4785	TimberWest
Beaufort Central	MHmm1	49.37038	-124.86788	GIS_ID_Link4786	TimberWest
Beaufort Central	MHmm1	49.37098	-124.8667	GIS_ID_Link4787	TimberWest
Beaufort Central	MHmm1	49.37064	-124.87178	GIS_ID_Link4788	TimberWest
Beaufort Central	MHmm1	49.37108	-124.86736	GIS_ID_Link4789	TimberWest
Beaufort Central	MHmm1	49.37205	-124.86638	GIS_ID_Link4790	TimberWest
Beaufort Central	MHmm1	49.37038	-124.86557	GIS_ID_Link4791	TimberWest

Location (Basin)	Biogeo Zone (BGC_LABEL)	Latitude	Longitude	GIS_ID	Ownership
Beaufort Central	MHmm1	49.37049	-124.86766	GIS_ID_Link4792	TimberWest
Big Qualicum Upper	MHmm1	49.37347	-124.8665	GIS_ID_Link4793	TimberWest
Big Qualicum Upper	MHmm1	49.37015	-124.86545	GIS_ID_Link4794	TimberWest
Big Qualicum Upper	MHmm1	49.37232	-124.86538	GIS_ID_Link4795	TimberWest
Big Qualicum Upper	MHmm1	49.37106	-124.86521	GIS_ID_Link4796	TimberWest
Big Qualicum Upper	MHmm1	49.37187	-124.86606	GIS_ID_Link4797	TimberWest
Big Qualicum Upper	MHmm1	49.37205	-124.86601	GIS_ID_Link4798	TimberWest
Big Qualicum Upper	MHmm1	49.37034	-124.86559	GIS_ID_Link4799	TimberWest
Big Qualicum Upper	MHmm1	49.37019	-124.86511	GIS_ID_Link4800	TimberWest
Big Qualicum Upper	MHmm1	49.3723	-124.86545	GIS_ID_Link4801	TimberWest
Chemainus Upper	MHmm1	48.91118	-124.15635	GIS_ID_Link4802	TimberWest
Chemainus Upper	MHmm1	48.91083	-124.15752	GIS_ID_Link4803	TimberWest
Cowichan Hill 60	CWHmm2	48.8461	-124.01176	GIS_ID_Link4804	TimberWest
Cowichan Hill 60	CWHmm2	48.84634	-124.01158	GIS_ID_Link4805	TimberWest
Cowichan Hill 60	CWHmm2	48.84655	-124.01105	GIS_ID_Link4806	TimberWest
Cowichan Hill 60	MHmm1	48.84687	-124.00964	GIS_ID_Link4807	TimberWest
Cowichan Hill 60	MHmm1	48.84634	-124.00847	GIS_ID_Link4808	TimberWest
Cowichan Hill 60	MHmm1	48.84648	-124.0057	GIS_ID_Link4809	TimberWest
Cowichan Hill 60	CWHmm2	48.8461	-124.01149	GIS_ID_Link4810	TimberWest
Cowichan Hill 60	CWHmm2	48.84649	-124.01076	GIS_ID_Link4811	TimberWest
Cowichan Hill 60	MHmm1	48.84677	-124.00973	GIS_ID_Link4812	TimberWest
Cowichan Hill 60	MHmm1	48.84684	-124.00959	GIS_ID_Link4813	TimberWest
Cowichan Hill 60	MHmm1	48.85073	-124.00821	GIS_ID_Link4814	TimberWest
Cowichan Hill 60	MHmm1	48.84998	-124.01028	GIS_ID_Link4815	TimberWest
Cowichan Hill 60	MHmm1	48.85106	-124.00986	GIS_ID_Link4816	TimberWest
Cowichan Hill 60	MHmm1	48.85047	-124.0094	GIS_ID_Link4817	TimberWest
San Juan Middle	CWHvm1	48.56715	-124.01865	GIS_ID_Link4818	TimberWest
San Juan Middle	CWHvm1	48.56755	-124.01902	GIS_ID_Link4819	TimberWest
San Juan Middle	CWHvm1	48.56802	-124.01735	GIS_ID_Link4820	TimberWest
San Juan Middle	CWHvm1	48.56753	-124.01809	GIS_ID_Link4821	TimberWest
San Juan Middle	CWHvm1	48.56821	-124.01774	GIS_ID_Link4822	TimberWest
San Juan Middle	CWHvm1	48.56722	-124.01874	GIS_ID_Link4823	TimberWest
San Juan Middle	CWHvm1	48.56777	-124.01778	GIS_ID_Link4824	TimberWest
Jordan Upper	CWHmm1	48.52472	-123.93181	GIS_ID_Link4825	TimberWest
Jordan Upper	CWHmm1	48.52617	-123.93274	GIS_ID_Link4826	TimberWest
Jordan Upper	CWHmm1	48.52774	-123.93297	GIS_ID_Link4827	TimberWest
Jordan Upper	CWHmm1	48.52776	-123.93419	GIS_ID_Link4828	TimberWest
Jordan Upper	CWHmm1	48.52482	-123.9318	GIS_ID_Link4829	TimberWest
Jordan Upper	CWHmm1	48.52607	-123.93352	GIS_ID_Link4830	TimberWest
Jordan Upper	CWHmm1	48.52762	-123.93332	GIS_ID_Link4831	TimberWest
Jordan Upper	CWHmm1	48.54091	-123.94558	GIS_ID_Link4832	TimberWest
Beaufort Central	CWHmm2	49.3616	-124.88044	GIS_ID_Link4833	TimberWest
Beaufort Central	CWHmm2	49.36183	-124.87951	GIS_ID_Link4834	TimberWest
Beaufort Central	CWHmm2	49.36055	-124.88058	GIS_ID_Link4835	TimberWest
Beaufort Central	CWHmm2	49.36097	-124.87835	GIS_ID_Link4836	TimberWest
Beaufort Central	CWHmm2	49.35879	-124.87958	GIS_ID_Link4837	TimberWest
Beaufort Central	CWHmm2	49.35877	-124.88059	GIS_ID_Link4838	TimberWest
Beaufort Central	CWHmm2	49.35856	-124.88059	GIS_ID_Link4839	TimberWest
Beaufort Central	CWHmm2	49.36262	-124.87598	GIS_ID_Link4840	TimberWest
Beaufort Central	CWHmm2	49.36182	-124.8802	GIS_ID_Link4841	TimberWest
Beaufort Central	CWHmm2	49.36049	-124.88022	GIS_ID_Link4842	TimberWest

Location (Basin)	Biogeo Zone (BGC_LABEL)	Latitude	Longitude	GIS_ID	Ownership
Beaufort Central	CWHmm2	49.35892	-124.88026	GIS_ID_Link4843	TimberWest
Beaufort Central	CWHmm2	49.35859	-124.88027	GIS_ID_Link4844	TimberWest
Millstone River	CWHmm2	49.1521	-124.06063	GIS_ID_Link4845	TimberWest
Millstone River	CWHmm2	49.15147	-124.0593	GIS_ID_Link4846	TimberWest
Millstone River	CWHmm2	49.151	-124.06059	GIS_ID_Link4847	TimberWest
Millstone River	CWHmm2	49.15195	-124.06201	GIS_ID_Link4848	TimberWest
Youbou CW	MHmm1	48.89171	-124.20905	GIS_ID_Link4849	TimberWest
Youbou CW	MHmm1	48.89136	-124.20703	GIS_ID_Link4850	TimberWest
Koksilah Middle	CWHmm2	48.61746	-123.93159	GIS_ID_Link4851	TimberWest
San Juan Lens	CWHmm1	48.68932	-124.1842	GIS_ID_Link4852	TimberWest
San Juan Lens	CWHmm1	48.68843	-124.1831	GIS_ID_Link4853	TimberWest
Koksilah Middle	CWHmm2	48.61847	-123.93418	GIS_ID_Link4854	TimberWest
Koksilah Middle	CWHmm2	48.61846	-123.93464	GIS_ID_Link4855	TimberWest
Jordan Upper	CWHmm2	48.49375	-123.85081	GIS_ID_Link4856	TimberWest
Jordan Upper	CWHmm2	48.49262	-123.85082	GIS_ID_Link4857	TimberWest
Jordan Upper	CWHmm2	48.49196	-123.85115	GIS_ID_Link4858	TimberWest
Jordan Upper	CWHmm2	48.49202	-123.8509	GIS_ID_Link4859	TimberWest
Muir	CWHmm2	48.49299	-123.83703	GIS_ID_Link4860	TimberWest
Muir	CWHmm2	48.49107	-123.83703	GIS_ID_Link4861	TimberWest
Muir	CWHmm2	48.49213	-123.83703	GIS_ID_Link4862	TimberWest
Muir	CWHmm2	48.49131	-123.83703	GIS_ID_Link4863	TimberWest
Muir	CWHmm2	48.49293	-123.83703	GIS_ID_Link4864	TimberWest
Muir	CWHmm2	48.49033	-123.83703	GIS_ID_Link4865	TimberWest
Muir	CWHmm2	48.48936	-123.83703	GIS_ID_Link4866	TimberWest
Muir	CWHmm2	48.48968	-123.83703	GIS_ID_Link4867	TimberWest
Muir	CWHmm2	48.49403	-123.83702	GIS_ID_Link4868	TimberWest
Youbou CW	CWHxm2	48.86981	-124.17497	GIS_ID_Link4869	TimberWest
Youbou CW	CWHxm2	48.87069	-124.17897	GIS_ID_Link4870	TimberWest
Youbou CW	CWHxm2	48.87016	-124.17612	GIS_ID_Link4871	TimberWest
Youbou CW	CWHxm2	48.87073	-124.17633	GIS_ID_Link4872	TimberWest
Youbou CW	CWHxm2	48.86973	-124.17445	GIS_ID_Link4873	TimberWest
Youbou CW	CWHxm2	48.86992	-124.1752	GIS_ID_Link4874	TimberWest
Youbou CW	CWHxm2	48.86979	-124.17467	GIS_ID_Link4875	TimberWest
Banon Creek CW	CWHmm2	48.91167	-123.85633	GIS_ID_Link4876	TimberWest
Banon Creek CW	CWHmm2	48.91097	-123.8546	GIS_ID_Link4877	TimberWest
Banon Creek CW	CWHmm2	48.90951	-123.85546	GIS_ID_Link4878	TimberWest
Banon Creek CW	CWHmm2	48.90952	-123.85503	GIS_ID_Link4879	TimberWest
Banon Creek CW	CWHmm2	48.91007	-123.8543	GIS_ID_Link4880	TimberWest
Banon Creek CW	CWHmm2	48.9108	-123.85586	GIS_ID_Link4881	TimberWest
Banon Creek CW	CWHmm2	48.91171	-123.85611	GIS_ID_Link4882	TimberWest
Banon Creek CW	CWHmm2	48.91029	-123.85417	GIS_ID_Link4883	TimberWest
Chemainus Lower	CWHmm2	48.91221	-123.85978	GIS_ID_Link4884	TimberWest
Chemainus Lower	CWHmm2	48.91016	-123.86205	GIS_ID_Link4885	TimberWest
Chemainus Lower	CWHmm2	48.91154	-123.85945	GIS_ID_Link4886	TimberWest
Chemainus Lower	CWHmm2	48.91166	-123.86059	GIS_ID_Link4887	TimberWest
Chemainus Lower	CWHmm2	48.91189	-123.86005	GIS_ID_Link4888	TimberWest
Chemainus Lower	CWHmm2	48.91052	-123.86126	GIS_ID_Link4889	TimberWest
Chemainus Lower	CWHmm2	48.91092	-123.85783	GIS_ID_Link4890	TimberWest
Chemainus Lower	CWHmm2	48.90424	-123.86456	GIS_ID_Link4891	TimberWest
Chemainus Lower	CWHmm2	48.90996	-123.85756	GIS_ID_Link4892	TimberWest
Chemainus Lower	CWHmm2	48.90412	-123.8646	GIS_ID_Link4893	TimberWest

Location (Basin)	Biogeo Zone (BGC_LABEL)	Latitude	Longitude	GIS_ID	Ownership
Chemainus Lower	CWHmm2	48.90663	-123.86351	GIS_ID_Link4894	TimberWest
Chemainus Lower	CWHmm2	48.90697	-123.86469	GIS_ID_Link4895	TimberWest
Chemainus Lower	CWHmm2	48.91037	-123.85738	GIS_ID_Link4896	TimberWest
Chemainus Lower	CWHmm2	48.90959	-123.8628	GIS_ID_Link4897	TimberWest
Chemainus Lower	CWHmm2	48.9056	-123.86415	GIS_ID_Link4898	TimberWest
Chemainus Lower	CWHmm2	48.90587	-123.8651	GIS_ID_Link4899	TimberWest
Chemainus Lower	CWHmm2	48.90821	-123.8599	GIS_ID_Link4900	TimberWest
Chemainus Lower	CWHmm2	48.90927	-123.85694	GIS_ID_Link4901	TimberWest
Chemainus Lower	CWHmm2	48.90596	-123.86454	GIS_ID_Link4902	TimberWest
Chemainus Lower	CWHmm2	48.90847	-123.86366	GIS_ID_Link4903	TimberWest
Chemainus Lower	CWHmm2	48.90735	-123.86408	GIS_ID_Link4904	TimberWest
Chemainus Lower	CWHmm2	48.90664	-123.86416	GIS_ID_Link4905	TimberWest
Chemainus Lower	CWHmm2	48.90758	-123.86204	GIS_ID_Link4906	TimberWest
Chemainus Lower	CWHmm2	48.90745	-123.86037	GIS_ID_Link4907	TimberWest
Chemainus Lower	CWHmm2	48.90925	-123.85515	GIS_ID_Link4908	TimberWest
Chemainus Lower	CWHmm2	48.91001	-123.85642	GIS_ID_Link4909	TimberWest
Chemainus Lower	CWHmm2	48.90976	-123.85599	GIS_ID_Link4910	TimberWest
Chemainus Lower	CWHmm2	48.90947	-123.85598	GIS_ID_Link4911	TimberWest
Chemainus Lower	CWHmm2	48.90945	-123.86099	GIS_ID_Link4912	TimberWest
Chemainus Lower	CWHmm2	48.90977	-123.85793	GIS_ID_Link4913	TimberWest
Chemainus Lower	CWHmm2	48.90972	-123.86121	GIS_ID_Link4914	TimberWest
Chemainus Lower	CWHmm2	48.9073	-123.86237	GIS_ID_Link4915	TimberWest
Chemainus Lower	CWHmm2	48.90749	-123.86224	GIS_ID_Link4916	TimberWest
Chemainus Lower	CWHmm2	48.90486	-123.86396	GIS_ID_Link4917	TimberWest
Chemainus Lower	CWHmm2	48.90969	-123.86116	GIS_ID_Link4918	TimberWest
Chemainus Lower	CWHmm2	48.9094	-123.86302	GIS_ID_Link4919	TimberWest
Chemainus Lower	CWHmm2	48.91219	-123.85988	GIS_ID_Link4920	TimberWest
Chemainus Lower	CWHmm2	48.9114	-123.85911	GIS_ID_Link4921	TimberWest
Chemainus Lower	CWHmm2	48.91114	-123.86093	GIS_ID_Link4922	TimberWest
Chemainus Lower	CWHmm2	48.91017	-123.86183	GIS_ID_Link4923	TimberWest
Chemainus Lower	CWHmm2	48.91179	-123.86006	GIS_ID_Link4924	TimberWest
Chemainus Lower	CWHmm2	48.91002	-123.85757	GIS_ID_Link4925	TimberWest
Chemainus Lower	CWHmm2	48.91033	-123.85773	GIS_ID_Link4926	TimberWest
Chemainus Lower	CWHmm2	48.90947	-123.85651	GIS_ID_Link4927	TimberWest
Chemainus Lower	CWHmm2	48.90767	-123.86422	GIS_ID_Link4928	TimberWest
Chemainus Lower	CWHmm2	48.90623	-123.86456	GIS_ID_Link4929	TimberWest
Chemainus Lower	CWHmm2	48.90701	-123.86412	GIS_ID_Link4930	TimberWest
Chemainus Lower	CWHmm2	48.90737	-123.8609	GIS_ID_Link4931	TimberWest
Chemainus Lower	CWHmm2	48.90924	-123.85524	GIS_ID_Link4932	TimberWest
Chemainus Lower	CWHmm2	48.90989	-123.85622	GIS_ID_Link4933	TimberWest
Chemainus Lower	CWHmm2	48.91042	-123.86088	GIS_ID_Link4934	TimberWest
Chemainus Lower	CWHmm2	48.91124	-123.85921	GIS_ID_Link4935	TimberWest
Chemainus Lower	CWHmm2	48.90986	-123.8618	GIS_ID_Link4936	TimberWest
Chemainus Lower	CWHmm2	48.90742	-123.86345	GIS_ID_Link4937	TimberWest
Chemainus Lower	CWHmm2	48.90754	-123.86135	GIS_ID_Link4938	TimberWest
Chemainus Lower	CWHmm2	48.90949	-123.86052	GIS_ID_Link4939	TimberWest
Chemainus Lower	CWHmm2	48.90933	-123.86146	GIS_ID_Link4940	TimberWest
Chemainus Lower	CWHmm2	48.9102	-123.85794	GIS_ID_Link4941	TimberWest
Chemainus Lower	CWHmm2	48.91014	-123.86119	GIS_ID_Link4942	TimberWest
Chemainus Lower	CWHmm2	48.90634	-123.86379	GIS_ID_Link4943	TimberWest
Chemainus Lower	CWHmm2	48.9096	-123.85687	GIS_ID_Link4944	TimberWest

Location (Basin)	Biogeo Zone (BGC_LABEL)	Latitude	Longitude	GIS_ID	Ownership
Chemainus Lower	CWHmm2	48.90412	-123.86455	GIS_ID_Link4945	TimberWest
Chemainus Lower	CWHmm2	48.90553	-123.864	GIS_ID_Link4946	TimberWest
Chemainus Lower	CWHmm2	48.90663	-123.86356	GIS_ID_Link4947	TimberWest
Chemainus Lower	CWHmm2	48.91043	-123.85743	GIS_ID_Link4948	TimberWest
Chemainus Lower	CWHmm2	48.90582	-123.86477	GIS_ID_Link4949	TimberWest
Chemainus Lower	CWHmm2	48.90992	-123.85631	GIS_ID_Link4950	TimberWest
Chemainus Lower	CWHmm2	48.91072	-123.85681	GIS_ID_Link4951	TimberWest
Chemainus Lower	CWHmm2	48.90963	-123.86096	GIS_ID_Link4952	TimberWest
San Juan Lens	CWHmm2	48.64327	-124.14566	GIS_ID_Link4953	TimberWest
San Juan Lens	CWHmm2	48.64257	-124.13915	GIS_ID_Link4954	TimberWest
San Juan Lens	CWHmm2	48.64229	-124.13561	GIS_ID_Link4955	TimberWest
San Juan Lens	CWHmm2	48.64187	-124.1443	GIS_ID_Link4956	TimberWest
San Juan Lens	CWHmm2	48.64146	-124.1399	GIS_ID_Link4957	TimberWest
San Juan Lens	CWHmm2	48.64236	-124.13894	GIS_ID_Link4958	TimberWest
San Juan Lens	CWHmm2	48.64193	-124.13813	GIS_ID_Link4959	TimberWest
San Juan Lens	CWHvm2	48.64072	-124.14148	GIS_ID_Link4960	TimberWest
San Juan Lens	CWHmm2	48.64347	-124.13602	GIS_ID_Link4961	TimberWest
San Juan Lens	CWHvm2	48.64132	-124.14802	GIS_ID_Link4962	TimberWest
San Juan Lens	CWHvm2	48.64251	-124.14934	GIS_ID_Link4963	TimberWest
San Juan Fleet	MHmm1	48.63184	-124.10881	GIS_ID_Link4964	TimberWest
San Juan Fleet	MHmm1	48.63281	-124.10835	GIS_ID_Link4965	TimberWest
San Juan Fleet	MHmm1	48.63202	-124.10888	GIS_ID_Link4966	TimberWest
San Juan Lens	CWHmm2	48.64286	-124.11728	GIS_ID_Link4967	TimberWest
San Juan Fleet	CWHmm2	48.63253	-124.09883	GIS_ID_Link4968	TimberWest
San Juan Fleet	CWHmm2	48.62064	-124.08795	GIS_ID_Link4969	TimberWest
San Juan Fleet	CWHmm2	48.62315	-124.08909	GIS_ID_Link4970	TimberWest
San Juan Fleet	CWHmm2	48.62044	-124.08765	GIS_ID_Link4971	TimberWest
San Juan Fleet	CWHmm2	48.62149	-124.08712	GIS_ID_Link4972	TimberWest
San Juan Fleet	CWHmm2	48.62041	-124.08792	GIS_ID_Link4973	TimberWest
San Juan Fleet	CWHmm2	48.62093	-124.08932	GIS_ID_Link4974	TimberWest
San Juan Fleet	CWHmm2	48.62052	-124.08821	GIS_ID_Link4975	TimberWest
San Juan Fleet	CWHmm2	48.62079	-124.08833	GIS_ID_Link4976	TimberWest
San Juan Fleet	CWHmm2	48.62095	-124.08875	GIS_ID_Link4977	TimberWest
San Juan Fleet	CWHmm2	48.62458	-124.09162	GIS_ID_Link4978	TimberWest
San Juan Fleet	CWHmm2	48.62528	-124.09173	GIS_ID_Link4979	TimberWest
San Juan Fleet	CWHmm2	48.62327	-124.09214	GIS_ID_Link4980	TimberWest
San Juan Fleet	CWHvm2	48.62077	-124.09118	GIS_ID_Link4981	TimberWest
San Juan Fleet	CWHvm2	48.62227	-124.09685	GIS_ID_Link4982	TimberWest
San Juan Fleet	CWHvm2	48.62501	-124.09571	GIS_ID_Link4983	TimberWest
San Juan Fleet	CWHvm2	48.62091	-124.0897	GIS_ID_Link4984	TimberWest
San Juan Fleet	CWHvm2	48.621	-124.09147	GIS_ID_Link4985	TimberWest
San Juan Fleet	CWHvm2	48.62105	-124.09192	GIS_ID_Link4986	TimberWest
San Juan Fleet	CWHvm2	48.62019	-124.08798	GIS_ID_Link4987	TimberWest
San Juan Fleet	CWHvm2	48.62046	-124.09179	GIS_ID_Link4988	TimberWest
San Juan Fleet	CWHvm2	48.62058	-124.09007	GIS_ID_Link4989	TimberWest
San Juan Fleet	CWHvm2	48.62123	-124.09069	GIS_ID_Link4990	TimberWest
San Juan Fleet	CWHvm2	48.62023	-124.08868	GIS_ID_Link4991	TimberWest
San Juan Fleet	CWHvm2	48.6201	-124.09073	GIS_ID_Link4992	TimberWest
San Juan Fleet	CWHvm2	48.62152	-124.09312	GIS_ID_Link4993	TimberWest
San Juan Fleet	CWHvm2	48.6219	-124.0953	GIS_ID_Link4994	TimberWest
San Juan Fleet	CWHvm2	48.62134	-124.09333	GIS_ID_Link4995	TimberWest

Location (Basin)	Biogeo Zone (BGC_LABEL)	Latitude	Longitude	GIS_ID	Ownership
San Juan Fleet	CWHvm2	48.6214	-124.09227	GIS_ID_Link4996	TimberWest
San Juan Fleet	CWHvm2	48.624	-124.0946	GIS_ID_Link4997	TimberWest
San Juan Fleet	CWHvm2	48.62374	-124.09771	GIS_ID_Link4998	TimberWest
San Juan Fleet	CWHvm2	48.62319	-124.09258	GIS_ID_Link4999	TimberWest
San Juan Fleet	CWHvm2	48.6227	-124.09208	GIS_ID_Link5000	TimberWest
San Juan Fleet	CWHvm2	48.62223	-124.09529	GIS_ID_Link5001	TimberWest
San Juan Fleet	MHmm1	48.61954	-124.08869	GIS_ID_Link5002	TimberWest
San Juan Fleet	MHmm1	48.61827	-124.08913	GIS_ID_Link5003	TimberWest
San Juan Fleet	MHmm1	48.61935	-124.08926	GIS_ID_Link5004	TimberWest
San Juan Fleet	MHmm1	48.61865	-124.09042	GIS_ID_Link5005	TimberWest
San Juan Fleet	MHmm1	48.62074	-124.08601	GIS_ID_Link5006	TimberWest
San Juan Fleet	MHmm1	48.61978	-124.08752	GIS_ID_Link5007	TimberWest
San Juan Fleet	MHmm1	48.61976	-124.088	GIS_ID_Link5008	TimberWest
San Juan Fleet	MHmm1	48.61951	-124.0883	GIS_ID_Link5009	TimberWest
San Juan Fleet	MHmm1	48.61868	-124.08871	GIS_ID_Link5010	TimberWest
San Juan Fleet	MHmm1	48.61899	-124.08983	GIS_ID_Link5011	TimberWest
San Juan Fleet	CWHmm2	48.6246	-124.09133	GIS_ID_Link5012	TimberWest
San Juan Fleet	CWHmm2	48.62377	-124.09237	GIS_ID_Link5013	TimberWest
San Juan Fleet	CWHvm2	48.62372	-124.09293	GIS_ID_Link5014	TimberWest
San Juan Fleet	CWHmm2	48.621	-124.0884	GIS_ID_Link5015	TimberWest
San Juan Fleet	CWHmm2	48.62511	-124.09149	GIS_ID_Link5016	TimberWest
San Juan Fleet	CWHmm2	48.62429	-124.09086	GIS_ID_Link5017	TimberWest
San Juan Fleet	CWHmm2	48.62523	-124.09179	GIS_ID_Link5018	TimberWest
San Juan Fleet	CWHmm2	48.62267	-124.09175	GIS_ID_Link5019	TimberWest
San Juan Fleet	CWHvm2	48.62084	-124.09108	GIS_ID_Link5020	TimberWest
San Juan Fleet	CWHvm2	48.62205	-124.09597	GIS_ID_Link5021	TimberWest
San Juan Fleet	CWHvm2	48.6209	-124.08983	GIS_ID_Link5022	TimberWest
San Juan Fleet	CWHvm2	48.6203	-124.08785	GIS_ID_Link5023	TimberWest
San Juan Fleet	CWHvm2	48.62117	-124.09199	GIS_ID_Link5024	TimberWest
San Juan Fleet	CWHvm2	48.62064	-124.0896	GIS_ID_Link5025	TimberWest
San Juan Fleet	CWHvm2	48.62173	-124.09469	GIS_ID_Link5026	TimberWest
San Juan Fleet	CWHvm2	48.62145	-124.09322	GIS_ID_Link5027	TimberWest
San Juan Fleet	CWHvm2	48.62472	-124.0969	GIS_ID_Link5028	TimberWest
San Juan Fleet	CWHvm2	48.62537	-124.09744	GIS_ID_Link5029	TimberWest
San Juan Fleet	CWHvm2	48.62195	-124.09449	GIS_ID_Link5030	TimberWest
San Juan Fleet	CWHvm2	48.62244	-124.09601	GIS_ID_Link5031	TimberWest
San Juan Fleet	CWHvm2	48.62276	-124.09198	GIS_ID_Link5032	TimberWest
San Juan Fleet	MHmm1	48.61956	-124.08884	GIS_ID_Link5033	TimberWest
San Juan Fleet	MHmm1	48.6182	-124.08924	GIS_ID_Link5034	TimberWest
San Juan Fleet	MHmm1	48.62025	-124.08767	GIS_ID_Link5035	TimberWest
San Juan Fleet	MHmm1	48.62012	-124.08752	GIS_ID_Link5036	TimberWest
San Juan Fleet	MHmm1	48.61984	-124.08774	GIS_ID_Link5037	TimberWest
San Juan Fleet	MHmm1	48.62019	-124.0877	GIS_ID_Link5038	TimberWest
San Juan Fleet	MHmm1	48.61956	-124.08771	GIS_ID_Link5039	TimberWest
San Juan Fleet	MHmm1	48.61962	-124.0888	GIS_ID_Link5040	TimberWest
San Juan Fleet	MHmm1	48.61986	-124.08924	GIS_ID_Link5041	TimberWest
San Juan Fleet	MHmm1	48.61871	-124.08931	GIS_ID_Link5042	TimberWest
San Juan Fleet	CWHmm2	48.6212	-124.08675	GIS_ID_Link5043	TimberWest
San Juan Fleet	CWHmm2	48.62136	-124.0864	GIS_ID_Link5044	TimberWest
San Juan Fleet	CWHvm2	48.62405	-124.0973	GIS_ID_Link5045	TimberWest
San Juan Fleet	CWHvm2	48.62306	-124.09352	GIS_ID_Link5046	TimberWest

Location (Basin)	Biogeo Zone (BGC_LABEL)	Latitude	Longitude	GIS_ID	Ownership
San Juan Fleet	CWHvm2	48.62215	-124.09488	GIS_ID_Link5047	TimberWest
San Juan Fleet	CWHvm2	48.62199	-124.09453	GIS_ID_Link5048	TimberWest
San Juan Fleet	CWHvm2	48.62343	-124.09329	GIS_ID_Link5049	TimberWest
San Juan Fleet	CWHvm2	48.62318	-124.09254	GIS_ID_Link5050	TimberWest
San Juan Fleet	CWHmm2	48.62059	-124.08763	GIS_ID_Link5051	TimberWest
San Juan Fleet	CWHmm2	48.62085	-124.08801	GIS_ID_Link5052	TimberWest
San Juan Fleet	CWHmm2	48.62044	-124.08757	GIS_ID_Link5053	TimberWest
San Juan Fleet	CWHmm2	48.6207	-124.08771	GIS_ID_Link5054	TimberWest
San Juan Fleet	CWHmm2	48.6206	-124.08809	GIS_ID_Link5055	TimberWest
San Juan Fleet	CWHvm2	48.62033	-124.08769	GIS_ID_Link5056	TimberWest
San Juan Middle	CWHvm2	48.62467	-124.09924	GIS_ID_Link5057	TimberWest
San Juan Fleet	MHmm1	48.63154	-124.10069	GIS_ID_Link5058	TimberWest
San Juan Fleet	MHmm1	48.63121	-124.10169	GIS_ID_Link5059	TimberWest
San Juan Fleet	MHmm1	48.63172	-124.10074	GIS_ID_Link5060	TimberWest
San Juan Fleet	MHmm1	48.62937	-124.10104	GIS_ID_Link5061	TimberWest
San Juan Fleet	CWHvm2	48.63126	-124.09987	GIS_ID_Link5062	TimberWest
San Juan Fleet	MHmm1	48.63129	-124.10031	GIS_ID_Link5063	TimberWest
San Juan Fleet	MHmm1	48.63151	-124.1011	GIS_ID_Link5064	TimberWest
San Juan Fleet	MHmm1	48.63102	-124.10156	GIS_ID_Link5065	TimberWest
San Juan Middle	MHmm1	48.63093	-124.10263	GIS_ID_Link5066	TimberWest
San Juan Middle	MHmm1	48.63062	-124.10515	GIS_ID_Link5067	TimberWest
San Juan Middle	MHmm1	48.62992	-124.10366	GIS_ID_Link5068	TimberWest
San Juan Middle	MHmm1	48.63076	-124.10379	GIS_ID_Link5069	TimberWest
San Juan Middle	MHmm1	48.6307	-124.10269	GIS_ID_Link5070	TimberWest
San Juan Middle	MHmm1	48.62933	-124.1037	GIS_ID_Link5071	TimberWest
San Juan Middle	MHmm1	48.62974	-124.10379	GIS_ID_Link5072	TimberWest
San Juan Fleet	MHmm1	48.63308	-124.11059	GIS_ID_Link5073	TimberWest
San Juan Fleet	MHmm1	48.63281	-124.11164	GIS_ID_Link5074	TimberWest
San Juan Fleet	MHmm1	48.63288	-124.11123	GIS_ID_Link5075	TimberWest
San Juan Middle	CWHvm2	48.62712	-124.10372	GIS_ID_Link5076	TimberWest
San Juan Middle	MHmm1	48.63011	-124.10763	GIS_ID_Link5077	TimberWest
San Juan Middle	MHmm1	48.62869	-124.106	GIS_ID_Link5078	TimberWest
San Juan Middle	MHmm1	48.62829	-124.10221	GIS_ID_Link5079	TimberWest
San Juan Middle	MHmm1	48.62848	-124.10288	GIS_ID_Link5080	TimberWest
San Juan Middle	MHmm1	48.6293	-124.1048	GIS_ID_Link5081	TimberWest
San Juan Middle	CWHvm2	48.62713	-124.10387	GIS_ID_Link5082	TimberWest
San Juan Middle	MHmm1	48.62933	-124.106	GIS_ID_Link5083	TimberWest
San Juan Middle	MHmm1	48.6288	-124.10326	GIS_ID_Link5084	TimberWest
San Juan Middle	CWHvm2	48.62786	-124.10385	GIS_ID_Link5085	TimberWest
San Juan Fleet	MHmm1	48.63598	-124.10023	GIS_ID_Link5086	TimberWest
Leech CW	CWHxm2	48.60316	-123.76699	GIS_ID_Link5087	TimberWest
Leech CW	CWHxm2	48.60339	-123.76752	GIS_ID_Link5088	TimberWest
Jordan Upper	CWHmm2	48.51876	-123.89721	GIS_ID_Link5089	TimberWest
Jordan Upper	CWHmm2	48.51907	-123.89758	GIS_ID_Link5090	TimberWest
Jordan Upper	CWHvm2	48.52345	-123.95778	GIS_ID_Link5091	TimberWest
Jordan Upper	CWHvm2	48.52324	-123.9577	GIS_ID_Link5092	TimberWest
Jordan Upper	CWHvm2	48.52423	-123.95806	GIS_ID_Link5093	TimberWest
Jordan Upper	CWHvm2	48.52337	-123.95755	GIS_ID_Link5094	TimberWest
Jordan Upper	CWHmm2	48.51945	-123.89907	GIS_ID_Link5095	TimberWest
Jordan Upper	CWHmm2	48.51933	-123.89802	GIS_ID_Link5096	TimberWest
Jordan Upper	CWHmm2	48.51931	-123.89828	GIS_ID_Link5097	TimberWest

Location (Basin)	Biogeo Zone (BGC_LABEL)	Latitude	Longitude	GIS_ID	Ownership
Jordan Upper	CWHmm2	48.51872	-123.90101	GIS_ID_Link5098	TimberWest
Jordan Upper	CWHmm2	48.51912	-123.90114	GIS_ID_Link5099	TimberWest
Jordan Upper	CWHmm2	48.51928	-123.90028	GIS_ID_Link5100	TimberWest
Jordan Upper	CWHmm2	48.51947	-123.90057	GIS_ID_Link5101	TimberWest
Jordan Upper	CWHmm2	48.51975	-123.89907	GIS_ID_Link5102	TimberWest
Jordan Upper	CWHmm2	48.51931	-123.90147	GIS_ID_Link5103	TimberWest
Jordan Upper	CWHmm2	48.51929	-123.9007	GIS_ID_Link5104	TimberWest
Jordan Upper	CWHmm2	48.51942	-123.89814	GIS_ID_Link5105	TimberWest
Jordan Upper	CWHmm2	48.51958	-123.89961	GIS_ID_Link5106	TimberWest
Jordan Upper	CWHmm2	48.51934	-123.90053	GIS_ID_Link5107	TimberWest
Jordan Upper	CWHmm2	48.51939	-123.89877	GIS_ID_Link5108	TimberWest
Jordan Upper	CWHmm2	48.51935	-123.89993	GIS_ID_Link5109	TimberWest
Jordan Upper	CWHmm2	48.51978	-123.89973	GIS_ID_Link5110	TimberWest
Jordan Upper	CWHmm2	48.51932	-123.8983	GIS_ID_Link5111	TimberWest
Jordan Upper	CWHmm2	48.51881	-123.90114	GIS_ID_Link5112	TimberWest
Jordan Upper	CWHmm2	48.51946	-123.89903	GIS_ID_Link5113	TimberWest
Jordan Upper	CWHmm2	48.51931	-123.90067	GIS_ID_Link5114	TimberWest
Jordan Upper	CWHmm2	48.51944	-123.8995	GIS_ID_Link5115	TimberWest
Jordan Upper	CWHmm2	48.51853	-123.8986	GIS_ID_Link5116	TimberWest
Jordan Upper	CWHmm2	48.51851	-123.89852	GIS_ID_Link5117	TimberWest
San Juan Lens	CWHvm2	48.63266	-124.1291	GIS_ID_Link5118	TimberWest
San Juan Lens	CWHvm2	48.63382	-124.12925	GIS_ID_Link5119	TimberWest
San Juan Middle	CWHvm2	48.6113	-124.10599	GIS_ID_Link5120	TimberWest
San Juan Middle	CWHvm2	48.61148	-124.10669	GIS_ID_Link5121	TimberWest
San Juan Middle	CWHvm2	48.61139	-124.10638	GIS_ID_Link5122	TimberWest
San Juan Middle	CWHvm2	48.61244	-124.10368	GIS_ID_Link5123	TimberWest
San Juan Middle	CWHvm2	48.61274	-124.10511	GIS_ID_Link5124	TimberWest
San Juan Middle	MHmm1	48.61121	-124.09346	GIS_ID_Link5125	TimberWest
San Juan Middle	MHmm1	48.6136	-124.09616	GIS_ID_Link5126	TimberWest
San Juan Middle	MHmm1	48.61268	-124.10142	GIS_ID_Link5127	TimberWest
San Juan Middle	MHmm1	48.61145	-124.09599	GIS_ID_Link5128	TimberWest
San Juan Middle	CWHvm2	48.61213	-124.10403	GIS_ID_Link5129	TimberWest
San Juan Middle	MHmm1	48.61308	-124.09561	GIS_ID_Link5130	TimberWest
San Juan Middle	MHmm1	48.61119	-124.09798	GIS_ID_Link5131	TimberWest
San Juan Middle	MHmm1	48.61103	-124.0931	GIS_ID_Link5132	TimberWest
San Juan Middle	MHmm1	48.61368	-124.09783	GIS_ID_Link5133	TimberWest
San Juan Middle	MHmm1	48.61124	-124.09356	GIS_ID_Link5134	TimberWest
San Juan Middle	MHmm1	48.61358	-124.10272	GIS_ID_Link5135	TimberWest
San Juan Middle	CWHvm2	48.61692	-124.10616	GIS_ID_Link5136	TimberWest
San Juan Middle	CWHvm2	48.62316	-124.1	GIS_ID_Link5137	TimberWest
San Juan Middle	CWHvm2	48.62454	-124.10653	GIS_ID_Link5138	TimberWest
San Juan Middle	CWHvm2	48.62455	-124.10473	GIS_ID_Link5139	TimberWest
San Juan Middle	CWHvm2	48.624	-124.10299	GIS_ID_Link5140	TimberWest
San Juan Middle	CWHvm2	48.62428	-124.1039	GIS_ID_Link5141	TimberWest
San Juan Middle	CWHvm2	48.62377	-124.10291	GIS_ID_Link5142	TimberWest
San Juan Middle	CWHvm2	48.62422	-124.10466	GIS_ID_Link5143	TimberWest
San Juan Middle	CWHvm2	48.62588	-124.10119	GIS_ID_Link5144	TimberWest
San Juan Middle	CWHvm2	48.62495	-124.10149	GIS_ID_Link5145	TimberWest
San Juan Middle	CWHvm2	48.62731	-124.10217	GIS_ID_Link5146	TimberWest
San Juan Middle	CWHvm2	48.62728	-124.10298	GIS_ID_Link5147	TimberWest
San Juan Middle	CWHvm2	48.62459	-124.10623	GIS_ID_Link5148	TimberWest

Location (Basin)	Biogeo Zone (BGC_LABEL)	Latitude	Longitude	GIS_ID	Ownership
San Juan Middle	CWHvm2	48.62506	-124.10354	GIS_ID_Link5149	TimberWest
San Juan Middle	CWHvm2	48.62418	-124.10407	GIS_ID_Link5150	TimberWest
San Juan Middle	CWHvm2	48.62365	-124.10149	GIS_ID_Link5151	TimberWest
San Juan Middle	CWHvm2	48.6275	-124.10312	GIS_ID_Link5152	TimberWest
Jordan Upper	CWHmm2	48.52869	-123.90415	GIS_ID_Link5153	TimberWest
Jordan Upper	CWHmm2	48.52868	-123.90923	GIS_ID_Link5154	TimberWest
Jordan Upper	CWHmm2	48.52515	-123.90126	GIS_ID_Link5155	TimberWest
Jordan Upper	CWHmm2	48.52897	-123.90739	GIS_ID_Link5156	TimberWest
Jordan Upper	CWHmm2	48.52849	-123.9082	GIS_ID_Link5157	TimberWest
Jordan Upper	CWHmm2	48.52863	-123.90619	GIS_ID_Link5158	TimberWest
Jordan Upper	CWHmm2	48.52772	-123.90758	GIS_ID_Link5159	TimberWest
Jordan Upper	CWHmm2	48.52838	-123.90607	GIS_ID_Link5160	TimberWest
Jordan Upper	CWHmm2	48.52878	-123.90601	GIS_ID_Link5161	TimberWest
Jordan Upper	CWHmm2	48.52896	-123.90813	GIS_ID_Link5162	TimberWest
Jordan Upper	CWHmm2	48.52809	-123.90878	GIS_ID_Link5163	TimberWest
Jordan Upper	CWHmm2	48.52558	-123.9013	GIS_ID_Link5164	TimberWest
Jordan Upper	CWHmm2	48.52675	-123.90066	GIS_ID_Link5165	TimberWest
Jordan Upper	CWHmm2	48.52513	-123.90104	GIS_ID_Link5166	TimberWest
Jordan Upper	CWHmm2	48.52759	-123.90797	GIS_ID_Link5167	TimberWest
Jordan Upper	CWHmm2	48.52822	-123.90788	GIS_ID_Link5168	TimberWest
Jordan Upper	CWHmm2	48.52645	-123.90048	GIS_ID_Link5169	TimberWest
Jordan Upper	CWHmm2	48.52664	-123.90047	GIS_ID_Link5170	TimberWest
Jordan Upper	CWHmm2	48.52603	-123.90126	GIS_ID_Link5171	TimberWest
Jordan Upper	CWHmm2	48.52859	-123.90587	GIS_ID_Link5172	TimberWest
Jordan Upper	CWHmm2	48.52876	-123.90846	GIS_ID_Link5173	TimberWest
Jordan Upper	CWHmm2	48.52877	-123.90805	GIS_ID_Link5174	TimberWest
Jordan Upper	CWHmm2	48.52843	-123.9082	GIS_ID_Link5175	TimberWest
Jordan Upper	CWHmm2	48.5283	-123.90587	GIS_ID_Link5176	TimberWest
Jordan Upper	CWHmm2	48.52773	-123.90758	GIS_ID_Link5177	TimberWest
Jordan Upper	CWHmm2	48.52558	-123.90131	GIS_ID_Link5178	TimberWest
Jordan Upper	CWHmm2	48.52838	-123.90641	GIS_ID_Link5179	TimberWest
Jordan Upper	CWHmm2	48.52868	-123.90625	GIS_ID_Link5180	TimberWest
Jordan Upper	CWHmm2	48.52676	-123.90066	GIS_ID_Link5181	TimberWest
San Juan Middle	CWHvm2	48.62125	-124.10632	GIS_ID_Link5182	TimberWest
San Juan Middle	CWHvm2	48.62224	-124.10035	GIS_ID_Link5183	TimberWest
San Juan Middle	CWHvm2	48.6228	-124.10029	GIS_ID_Link5184	TimberWest
San Juan Middle	CWHvm2	48.62315	-124.10139	GIS_ID_Link5185	TimberWest
San Juan Middle	CWHvm2	48.62164	-124.10858	GIS_ID_Link5186	TimberWest
San Juan Middle	CWHvm2	48.62273	-124.10517	GIS_ID_Link5187	TimberWest
San Juan Middle	CWHvm2	48.62259	-124.10022	GIS_ID_Link5188	TimberWest
Jordan Upper	CWHmm2	48.52663	-123.88836	GIS_ID_Link5189	TimberWest
Jordan Upper	CWHmm2	48.52676	-123.88825	GIS_ID_Link5190	TimberWest
Jordan Upper	CWHmm2	48.52732	-123.8885	GIS_ID_Link5191	TimberWest
Jordan Upper	CWHmm2	48.528	-123.88799	GIS_ID_Link5192	TimberWest
Jordan Upper	CWHmm2	48.52668	-123.8884	GIS_ID_Link5193	TimberWest
Jordan Upper	CWHmm2	48.52678	-123.8882	GIS_ID_Link5194	TimberWest
San Juan Middle	CWHvm2	48.62277	-124.09831	GIS_ID_Link5195	TimberWest
San Juan Middle	CWHvm2	48.62188	-124.09946	GIS_ID_Link5196	TimberWest
Jordan Upper	CWHmm2	48.53014	-123.89701	GIS_ID_Link5197	TimberWest
Jordan Upper	CWHmm2	48.52612	-123.89281	GIS_ID_Link5198	TimberWest
Jordan Upper	CWHmm2	48.52741	-123.89416	GIS_ID_Link5199	TimberWest

Location (Basin)	Biogeo Zone (BGC_LABEL)	Latitude	Longitude	GIS_ID	Ownership
Jordan Upper	CWHmm2	48.5262	-123.8888	GIS_ID_Link5200	TimberWest
Jordan Upper	CWHmm2	48.52712	-123.89208	GIS_ID_Link5201	TimberWest
Jordan Upper	CWHmm2	48.52716	-123.89236	GIS_ID_Link5202	TimberWest
Jordan Upper	CWHmm2	48.5272	-123.89261	GIS_ID_Link5203	TimberWest
Jordan Upper	CWHmm2	48.52728	-123.89304	GIS_ID_Link5204	TimberWest
Jordan Upper	CWHmm2	48.52723	-123.8937	GIS_ID_Link5205	TimberWest
Jordan Upper	CWHmm2	48.5274	-123.89442	GIS_ID_Link5206	TimberWest
Jordan Upper	CWHmm2	48.52681	-123.89181	GIS_ID_Link5207	TimberWest
Jordan Upper	CWHmm2	48.52619	-123.88935	GIS_ID_Link5208	TimberWest
Jordan Upper	CWHmm2	48.52643	-123.89433	GIS_ID_Link5209	TimberWest
Jordan Upper	CWHmm2	48.52842	-123.89861	GIS_ID_Link5210	TimberWest
Jordan Upper	CWHmm2	48.52849	-123.89848	GIS_ID_Link5211	TimberWest
Jordan Upper	CWHmm2	48.52597	-123.89537	GIS_ID_Link5212	TimberWest
Jordan Upper	CWHmm2	48.52621	-123.89514	GIS_ID_Link5213	TimberWest
Jordan Upper	CWHmm2	48.5255	-123.88984	GIS_ID_Link5214	TimberWest
Jordan Upper	CWHmm2	48.52759	-123.89472	GIS_ID_Link5215	TimberWest
Jordan Upper	CWHmm2	48.52739	-123.89593	GIS_ID_Link5216	TimberWest
Jordan Upper	CWHmm2	48.52462	-123.89148	GIS_ID_Link5217	TimberWest
Jordan Upper	CWHmm2	48.52792	-123.89599	GIS_ID_Link5218	TimberWest
Jordan Upper	CWHmm2	48.52642	-123.89039	GIS_ID_Link5219	TimberWest
Jordan Upper	CWHmm2	48.52525	-123.89105	GIS_ID_Link5220	TimberWest
Jordan Upper	CWHmm2	48.52449	-123.89094	GIS_ID_Link5221	TimberWest
Jordan Upper	CWHmm2	48.52639	-123.89094	GIS_ID_Link5222	TimberWest
Jordan Upper	CWHmm2	48.52799	-123.89584	GIS_ID_Link5223	TimberWest
Jordan Upper	CWHmm2	48.52887	-123.89899	GIS_ID_Link5224	TimberWest
Jordan Upper	CWHmm2	48.52941	-123.89702	GIS_ID_Link5225	TimberWest
Jordan Upper	CWHmm2	48.52906	-123.8987	GIS_ID_Link5226	TimberWest
Jordan Upper	CWHmm2	48.52819	-123.89574	GIS_ID_Link5227	TimberWest
Jordan Upper	CWHmm2	48.53009	-123.89817	GIS_ID_Link5228	TimberWest
Jordan Upper	CWHmm2	48.52939	-123.89642	GIS_ID_Link5229	TimberWest
Jordan Upper	CWHmm2	48.52902	-123.89677	GIS_ID_Link5230	TimberWest
Jordan Upper	CWHmm2	48.52692	-123.89069	GIS_ID_Link5231	TimberWest
Jordan Upper	CWHmm2	48.52717	-123.8909	GIS_ID_Link5232	TimberWest
Jordan Upper	CWHmm2	48.52662	-123.89023	GIS_ID_Link5233	TimberWest
Jordan Upper	CWHmm2	48.52753	-123.89104	GIS_ID_Link5234	TimberWest
Jordan Upper	CWHmm2	48.52704	-123.89092	GIS_ID_Link5235	TimberWest
Jordan Upper	CWHmm2	48.52822	-123.89696	GIS_ID_Link5236	TimberWest
Jordan Upper	CWHmm2	48.52983	-123.89656	GIS_ID_Link5237	TimberWest
Jordan Upper	CWHmm2	48.52715	-123.89284	GIS_ID_Link5238	TimberWest
Jordan Upper	CWHmm2	48.5272	-123.89311	GIS_ID_Link5239	TimberWest
Jordan Upper	CWHmm2	48.52969	-123.8968	GIS_ID_Link5240	TimberWest
Jordan Upper	CWHmm2	48.52667	-123.89346	GIS_ID_Link5241	TimberWest
Jordan Upper	CWHmm2	48.52647	-123.89385	GIS_ID_Link5242	TimberWest
Jordan Upper	CWHmm2	48.52702	-123.89389	GIS_ID_Link5243	TimberWest
Jordan Upper	CWHmm2	48.52626	-123.88938	GIS_ID_Link5244	TimberWest
Jordan Upper	CWHmm2	48.52613	-123.88877	GIS_ID_Link5245	TimberWest
Jordan Upper	CWHmm2	48.52705	-123.89223	GIS_ID_Link5246	TimberWest
Jordan Upper	CWHmm2	48.5274	-123.89393	GIS_ID_Link5247	TimberWest
Jordan Upper	CWHmm2	48.52834	-123.89831	GIS_ID_Link5248	TimberWest
Jordan Upper	CWHmm2	48.52647	-123.8943	GIS_ID_Link5249	TimberWest
Jordan Upper	CWHmm2	48.52855	-123.89823	GIS_ID_Link5250	TimberWest

Location (Basin)	Biogeo Zone (BGC_LABEL)	Latitude	Longitude	GIS_ID	Ownership
Jordan Upper	CWHmm2	48.52847	-123.89821	GIS_ID_Link5251	TimberWest
Jordan Upper	CWHmm2	48.52772	-123.8947	GIS_ID_Link5252	TimberWest
Jordan Upper	CWHmm2	48.52608	-123.89569	GIS_ID_Link5253	TimberWest
Jordan Upper	CWHmm2	48.52615	-123.89458	GIS_ID_Link5254	TimberWest
Jordan Upper	CWHmm2	48.5279	-123.89572	GIS_ID_Link5255	TimberWest
Jordan Upper	CWHmm2	48.52939	-123.89971	GIS_ID_Link5256	TimberWest
Jordan Upper	CWHmm2	48.52468	-123.89145	GIS_ID_Link5257	TimberWest
Jordan Upper	CWHmm2	48.52483	-123.89104	GIS_ID_Link5258	TimberWest
Jordan Upper	CWHmm2	48.5297	-123.89882	GIS_ID_Link5259	TimberWest
Jordan Upper	CWHmm2	48.5258	-123.89094	GIS_ID_Link5260	TimberWest
Jordan Upper	CWHmm2	48.52763	-123.89104	GIS_ID_Link5261	TimberWest
Jordan Upper	CWHmm2	48.52695	-123.89067	GIS_ID_Link5262	TimberWest
Jordan Upper	CWHmm2	48.52652	-123.89014	GIS_ID_Link5263	TimberWest
Jordan Upper	CWHmm2	48.52948	-123.89677	GIS_ID_Link5264	TimberWest
Jordan Upper	CWHmm2	48.52607	-123.89529	GIS_ID_Link5265	TimberWest
Jordan Upper	CWHmm2	48.52891	-123.89747	GIS_ID_Link5266	TimberWest
Jordan Upper	CWHmm2	48.52931	-123.8981	GIS_ID_Link5267	TimberWest
Jordan Upper	CWHmm2	48.52848	-123.89782	GIS_ID_Link5268	TimberWest
Jordan Upper	CWHmm2	48.52951	-123.89756	GIS_ID_Link5269	TimberWest
Jordan Upper	CWHmm2	48.5297	-123.89817	GIS_ID_Link5270	TimberWest
Jordan Upper	CWHmm2	48.52457	-123.8909	GIS_ID_Link5271	TimberWest
Jordan Upper	CWHmm2	48.52885	-123.89854	GIS_ID_Link5272	TimberWest
Jordan Upper	CWHmm2	48.52902	-123.89831	GIS_ID_Link5273	TimberWest
Jordan Upper	CWHmm2	48.52758	-123.89467	GIS_ID_Link5274	TimberWest
Jordan Upper	CWHmm2	48.52912	-123.89622	GIS_ID_Link5275	TimberWest
Jordan Upper	CWHmm2	48.52937	-123.89943	GIS_ID_Link5276	TimberWest
Jordan Upper	CWHmm2	48.52524	-123.89105	GIS_ID_Link5277	TimberWest
Jordan Upper	CWHmm2	48.5297	-123.8975	GIS_ID_Link5278	TimberWest
Jordan Upper	CWHmm2	48.52787	-123.89574	GIS_ID_Link5279	TimberWest
Jordan Upper	CWHmm2	48.52805	-123.89588	GIS_ID_Link5280	TimberWest
Jordan Upper	CWHmm2	48.52636	-123.89066	GIS_ID_Link5281	TimberWest
Jordan Upper	CWHmm2	48.52666	-123.89071	GIS_ID_Link5282	TimberWest
Jordan Upper	CWHmm2	48.52657	-123.89037	GIS_ID_Link5283	TimberWest
Jordan Upper	CWHmm2	48.52708	-123.89081	GIS_ID_Link5284	TimberWest
Jordan Upper	CWHmm2	48.52716	-123.89106	GIS_ID_Link5285	TimberWest
Jordan Upper	CWHmm2	48.5282	-123.89696	GIS_ID_Link5286	TimberWest
San Juan Upper	CWHmm2	48.63361	-124.01124	GIS_ID_Link5287	TimberWest
Jordan Lower	CWHvm2	48.53083	-123.98264	GIS_ID_Link5288	TimberWest
Jordan Lower	CWHvm2	48.5306	-123.96763	GIS_ID_Link5289	TimberWest
Jordan Lower	CWHvm2	48.52915	-123.9681	GIS_ID_Link5290	TimberWest
Jordan Lower	MHmm1	48.53149	-123.9741	GIS_ID_Link5291	TimberWest
Jordan Lower	MHmm1	48.53256	-123.97514	GIS_ID_Link5292	TimberWest
Jordan Lower	CWHvm2	48.5277	-123.96612	GIS_ID_Link5293	TimberWest
Jordan Lower	CWHvm2	48.52738	-123.96679	GIS_ID_Link5294	TimberWest
Englishman South CW	CWHxm2	49.17817	-124.22655	GIS_ID_Link5295	TimberWest
Bonell Creek CW	CWHmm2	49.18142	-124.22141	GIS_ID_Link5296	TimberWest
Cowichan River	CWHxm2	48.81676	-123.96267	GIS_ID_Link5297	TimberWest
Cowichan River	CWHxm2	48.81765	-123.96585	GIS_ID_Link5298	TimberWest
Sooke River	CWHxm2	48.49002	-123.74383	GIS_ID_Link5299	TimberWest
Sooke River	CWHxm2	48.48833	-123.74307	GIS_ID_Link5300	TimberWest
Sooke River	CWHxm2	48.48949	-123.74425	GIS_ID_Link5301	TimberWest

Location (Basin)	Biogeo Zone (BGC_LABEL)	Latitude	Longitude	GIS_ID	Ownership
Sooke River	CWHxm2	48.48848	-123.74312	GIS_ID_Link5302	TimberWest
Sooke River	CWHxm2	48.49048	-123.74498	GIS_ID_Link5303	TimberWest
Sooke CW	CWHxm2	48.52802	-123.72573	GIS_ID_Link5304	TimberWest
Sooke CW	CWHxm2	48.52866	-123.72588	GIS_ID_Link5305	TimberWest
Sooke CW	CWHxm2	48.52778	-123.72501	GIS_ID_Link5306	TimberWest
Sooke CW	CWHxm2	48.52704	-123.72511	GIS_ID_Link5307	TimberWest
Sooke CW	CWHxm2	48.53001	-123.72641	GIS_ID_Link5308	TimberWest
Sooke CW	CWHxm2	48.52954	-123.72648	GIS_ID_Link5309	TimberWest
Sooke CW	CWHxm2	48.52864	-123.7252	GIS_ID_Link5310	TimberWest
Sooke CW	CWHxm2	48.52972	-123.72581	GIS_ID_Link5311	TimberWest
Sooke CW	CWHxm2	48.52785	-123.72595	GIS_ID_Link5312	TimberWest
Sooke CW	CWHxm2	48.52747	-123.72517	GIS_ID_Link5313	TimberWest
Sooke CW	CWHxm2	48.5289	-123.72574	GIS_ID_Link5314	TimberWest
Sooke CW	CWHxm2	48.5299	-123.72644	GIS_ID_Link5315	TimberWest
Bonell Creek CW	CWHxm2	49.20022	-124.23098	GIS_ID_Link5316	TimberWest
Bonell Creek CW	CWHmm2	49.17419	-124.21555	GIS_ID_Link5317	TimberWest
Sooke CW	CWHxm2	48.53056	-123.72414	GIS_ID_Link5318	TimberWest
Sooke CW	CWHxm2	48.53075	-123.72574	GIS_ID_Link5319	TimberWest
Sooke CW	CWHxm2	48.53102	-123.72295	GIS_ID_Link5320	TimberWest
Sooke CW	CWHxm2	48.53028	-123.72534	GIS_ID_Link5321	TimberWest
Sooke CW	CWHxm2	48.53074	-123.72668	GIS_ID_Link5322	TimberWest
Sooke CW	CWHxm2	48.5304	-123.72465	GIS_ID_Link5323	TimberWest
Sooke CW	CWHxm2	48.53076	-123.72352	GIS_ID_Link5324	TimberWest
Sooke CW	CWHxm2	48.53058	-123.72582	GIS_ID_Link5325	TimberWest
Tsolum Rural	CWHxm2	49.78891	-125.18246	GIS_ID_Link5326	TimberWest
Puntledge Browns CW	CWHmm2	49.67603	-125.18071	GIS_ID_Link5327	TimberWest
Little Qualicum CW	CWHmm2	49.27583	-124.57443	GIS_ID_Link5328	TimberWest
San Juan Upper	CWHmm1	48.6153	-123.97179	GIS_ID_Link5329	TimberWest
San Juan Upper	CWHmm1	48.61556	-123.97195	GIS_ID_Link5330	TimberWest
San Juan Upper	CWHmm1	48.61567	-123.97374	GIS_ID_Link5331	TimberWest
San Juan Upper	CWHmm1	48.61543	-123.97299	GIS_ID_Link5332	TimberWest
San Juan Upper	CWHmm1	48.61525	-123.97462	GIS_ID_Link5333	TimberWest
San Juan Upper	CWHmm1	48.61541	-123.97285	GIS_ID_Link5334	TimberWest
San Juan Upper	CWHmm1	48.61538	-123.97175	GIS_ID_Link5335	TimberWest
San Juan Upper	CWHmm1	48.61556	-123.97399	GIS_ID_Link5336	TimberWest
Nixon	CWHmm2	48.8495	-124.41617	GIS_ID_Link5337	TimberWest
Nixon	CWHmm2	48.84952	-124.4156	GIS_ID_Link5338	TimberWest
Nixon	CWHmm2	48.84949	-124.41608	GIS_ID_Link5339	TimberWest
Ash Lower	CWHxm2	49.4062	-125.10327	GIS_ID_Link5340	TimberWest
Shaw	CWHvm1	49.00719	-124.41572	GIS_ID_Link5341	TimberWest
Little Qualicum CW	CWHxm2	49.28092	-124.58052	GIS_ID_Link5342	TimberWest
Little Qualicum CW	CWHxm2	49.28048	-124.58264	GIS_ID_Link5343	TimberWest
Little Qualicum CW	CWHmm2	49.27802	-124.58253	GIS_ID_Link5344	TimberWest
Little Qualicum CW	CWHmm2	49.278	-124.58199	GIS_ID_Link5345	TimberWest
Robertson Upper	CWHxm2	48.74916	-124.07587	GIS_ID_Link5346	TimberWest
Robertson Upper	CWHxm2	48.74961	-124.07478	GIS_ID_Link5347	TimberWest
Robertson Upper	CWHxm2	48.74903	-124.07478	GIS_ID_Link5348	TimberWest
Robertson Upper	CWHxm2	48.74865	-124.07489	GIS_ID_Link5349	TimberWest
Little Qualicum CW	CWHmm2	49.27774	-124.57081	GIS_ID_Link5350	TimberWest
Little Qualicum CW	CWHmm2	49.27786	-124.5699	GIS_ID_Link5351	TimberWest
Little Qualicum CW	CWHmm2	49.27705	-124.5726	GIS_ID_Link5352	TimberWest

Location (Basin)	Biogeo Zone (BGC_LABEL)	Latitude	Longitude	GIS_ID	Ownership
Little Qualicum CW	CWHmm2	49.27705	-124.56941	GIS_ID_Link5353	TimberWest
Little Qualicum CW	CWHxm2	49.27852	-124.57187	GIS_ID_Link5354	TimberWest
Little Qualicum CW	CWHmm2	49.27727	-124.57053	GIS_ID_Link5355	TimberWest
Little Qualicum CW	CWHxm2	49.27791	-124.57018	GIS_ID_Link5356	TimberWest
Little Qualicum CW	CWHmm2	49.27716	-124.57058	GIS_ID_Link5357	TimberWest
Little Qualicum CW	CWHmm2	49.27762	-124.56882	GIS_ID_Link5358	TimberWest
Little Qualicum CW	CWHxm2	49.27874	-124.5736	GIS_ID_Link5359	TimberWest
Little Qualicum CW	CWHxm2	49.27818	-124.57339	GIS_ID_Link5360	TimberWest
Little Qualicum CW	CWHmm2	49.27446	-124.58593	GIS_ID_Link5361	TimberWest
Little Qualicum CW	CWHmm2	49.27428	-124.58646	GIS_ID_Link5362	TimberWest
Little Qualicum CW	CWHmm2	49.27487	-124.58581	GIS_ID_Link5363	TimberWest
Little Qualicum CW	CWHmm2	49.27476	-124.58592	GIS_ID_Link5364	TimberWest
Little Qualicum CW	CWHmm2	49.2745	-124.58572	GIS_ID_Link5365	TimberWest
Ash Lower	CWHxm2	49.4058	-125.10816	GIS_ID_Link5366	TimberWest
Ash Lower	CWHxm2	49.40606	-125.10628	GIS_ID_Link5367	TimberWest
Little Qualicum CW	CWHmm2	49.27781	-124.58028	GIS_ID_Link5368	TimberWest
Little Qualicum CW	CWHmm2	49.27807	-124.58182	GIS_ID_Link5369	TimberWest
Little Qualicum CW	CWHmm2	49.27801	-124.58109	GIS_ID_Link5370	TimberWest
Little Qualicum CW	CWHxm2	49.28032	-124.57617	GIS_ID_Link5371	TimberWest
Little Qualicum CW	CWHxm2	49.27879	-124.5787	GIS_ID_Link5372	TimberWest
Little Qualicum CW	CWHxm2	49.27968	-124.57673	GIS_ID_Link5373	TimberWest
Little Qualicum CW	CWHxm2	49.27971	-124.57674	GIS_ID_Link5374	TimberWest
Little Qualicum CW	CWHxm2	49.27889	-124.57762	GIS_ID_Link5375	TimberWest
Little Qualicum CW	CWHxm2	49.28022	-124.57545	GIS_ID_Link5376	TimberWest
Little Qualicum CW	CWHxm2	49.27866	-124.57809	GIS_ID_Link5377	TimberWest
Little Qualicum CW	CWHxm2	49.28062	-124.5745	GIS_ID_Link5378	TimberWest
Little Qualicum CW	CWHxm2	49.27814	-124.57928	GIS_ID_Link5379	TimberWest
Little Qualicum CW	CWHxm2	49.28027	-124.57561	GIS_ID_Link5380	TimberWest
Little Qualicum CW	CWHxm2	49.27973	-124.57802	GIS_ID_Link5381	TimberWest
Little Qualicum CW	CWHxm2	49.27925	-124.57817	GIS_ID_Link5382	TimberWest
Little Qualicum CW	CWHxm2	49.28046	-124.576	GIS_ID_Link5383	TimberWest
Little Qualicum CW	CWHxm2	49.28066	-124.57527	GIS_ID_Link5384	TimberWest
Little Qualicum CW	CWHxm2	49.27972	-124.57665	GIS_ID_Link5385	TimberWest
Little Qualicum CW	CWHxm2	49.27993	-124.57628	GIS_ID_Link5386	TimberWest
Little Qualicum CW	CWHxm2	49.27928	-124.57765	GIS_ID_Link5387	TimberWest
Little Qualicum CW	CWHxm2	49.28065	-124.57484	GIS_ID_Link5388	TimberWest
Little Qualicum CW	CWHxm2	49.27877	-124.57871	GIS_ID_Link5389	TimberWest
Little Qualicum CW	CWHxm2	49.2801	-124.57622	GIS_ID_Link5390	TimberWest
Little Qualicum CW	CWHxm2	49.27837	-124.57977	GIS_ID_Link5391	TimberWest
Little Qualicum CW	CWHxm2	49.27869	-124.57869	GIS_ID_Link5392	TimberWest
Little Qualicum CW	CWHxm2	49.28059	-124.57526	GIS_ID_Link5393	TimberWest
Little Qualicum CW	CWHxm2	49.28039	-124.57605	GIS_ID_Link5394	TimberWest
Little Qualicum CW	CWHxm2	49.28019	-124.5764	GIS_ID_Link5395	TimberWest
Little Qualicum CW	CWHmm2	49.27782	-124.58014	GIS_ID_Link5396	TimberWest
Little Qualicum CW	CWHxm2	49.27881	-124.57778	GIS_ID_Link5397	TimberWest
Little Qualicum CW	CWHxm2	49.28031	-124.57527	GIS_ID_Link5398	TimberWest
Little Qualicum CW	CWHxm2	49.28029	-124.57497	GIS_ID_Link5399	TimberWest
Little Qualicum CW	CWHxm2	49.27852	-124.57837	GIS_ID_Link5400	TimberWest
Quinsam River	CWHxm2	49.89462	-125.56554	GIS_ID_Link5401	TimberWest
Ash Lower	CWHxm2	49.4056	-125.10303	GIS_ID_Link5402	TimberWest
Ash Lower	CWHxm2	49.40561	-125.10386	GIS_ID_Link5403	TimberWest

Location (Basin)	Biogeo Zone (BGC_LABEL)	Latitude	Longitude	GIS_ID	Ownership
Ash Lower	CWHxm2	49.40575	-125.11057	GIS_ID_Link5404	TimberWest
Ash Lower	CWHxm2	49.40595	-125.10948	GIS_ID_Link5405	TimberWest
Little Qualicum CW	CWHxm2	49.28415	-124.5625	GIS_ID_Link5406	TimberWest
Little Qualicum CW	CWHxm2	49.28323	-124.56189	GIS_ID_Link5407	TimberWest
Little Qualicum CW	CWHxm2	49.28356	-124.56224	GIS_ID_Link5408	TimberWest
Little Qualicum CW	CWHxm2	49.28391	-124.56174	GIS_ID_Link5409	TimberWest
Little Qualicum CW	CWHxm2	49.28405	-124.56204	GIS_ID_Link5410	TimberWest
Little Qualicum CW	CWHxm2	49.28421	-124.56262	GIS_ID_Link5411	TimberWest
Little Qualicum CW	CWHxm2	49.28351	-124.56195	GIS_ID_Link5412	TimberWest
San Juan Upper	CWHmm2	48.6236	-123.95444	GIS_ID_Link5413	TimberWest
San Juan Upper	CWHmm2	48.62273	-123.95436	GIS_ID_Link5414	TimberWest
San Juan Upper	CWHmm2	48.62343	-123.95452	GIS_ID_Link5415	TimberWest
Quinsam River	CWHxm2	49.89025	-125.57356	GIS_ID_Link5416	TimberWest
Beaufort Central	CWHxm2	49.39757	-124.9318	GIS_ID_Link5417	TimberWest
Beaufort Central	CWHxm2	49.39734	-124.93122	GIS_ID_Link5418	TimberWest
Beaufort Central	CWHmm2	49.36744	-124.89241	GIS_ID_Link5419	TimberWest
Beaufort Central	CWHmm2	49.37131	-124.89443	GIS_ID_Link5420	TimberWest
Beaufort Central	CWHmm2	49.36791	-124.89148	GIS_ID_Link5421	TimberWest
Beaufort Central	CWHmm2	49.36784	-124.89245	GIS_ID_Link5422	TimberWest
Beaufort Central	CWHxm2	49.36645	-124.89719	GIS_ID_Link5423	TimberWest
Beaufort Central	CWHxm2	49.3673	-124.89424	GIS_ID_Link5424	TimberWest
Beaufort Central	CWHxm2	49.36759	-124.89718	GIS_ID_Link5425	TimberWest
Beaufort Central	CWHxm2	49.36734	-124.89786	GIS_ID_Link5426	TimberWest
Beaufort Central	CWHxm2	49.3665	-124.89713	GIS_ID_Link5427	TimberWest
Beaufort Central	CWHxm2	49.36688	-124.89461	GIS_ID_Link5428	TimberWest
Beaufort Central	CWHxm2	49.36827	-124.89791	GIS_ID_Link5429	TimberWest
Beaufort Central	CWHxm2	49.36824	-124.89731	GIS_ID_Link5430	TimberWest
Beaufort Central	CWHxm2	49.36702	-124.8973	GIS_ID_Link5431	TimberWest
Beaufort Central	CWHxm2	49.36726	-124.89757	GIS_ID_Link5432	TimberWest
Beaufort Central	CWHxm2	49.36684	-124.89746	GIS_ID_Link5433	TimberWest
Beaufort Central	CWHxm2	49.36745	-124.8965	GIS_ID_Link5434	TimberWest
Beaufort Central	CWHxm2	49.36733	-124.89482	GIS_ID_Link5435	TimberWest
Beaufort Central	CWHxm2	49.36886	-124.898	GIS_ID_Link5436	TimberWest
Beaufort Central	CWHxm2	49.3676	-124.89493	GIS_ID_Link5437	TimberWest
Beaufort Central	CWHxm2	49.36726	-124.89633	GIS_ID_Link5438	TimberWest
Beaufort Central	CWHxm2	49.36854	-124.89816	GIS_ID_Link5439	TimberWest
Beaufort Central	CWHxm2	49.36897	-124.89666	GIS_ID_Link5440	TimberWest
Beaufort Central	CWHxm2	49.36846	-124.89655	GIS_ID_Link5441	TimberWest
Beaufort Central	CWHxm2	49.36691	-124.89593	GIS_ID_Link5442	TimberWest
Beaufort Central	CWHxm2	49.36846	-124.89406	GIS_ID_Link5443	TimberWest
Beaufort Central	CWHxm2	49.36866	-124.89427	GIS_ID_Link5444	TimberWest
Beaufort Central	CWHxm2	49.36944	-124.89532	GIS_ID_Link5445	TimberWest
Beaufort Central	CWHxm2	49.36807	-124.8937	GIS_ID_Link5446	TimberWest
Beaufort Central	CWHxm2	49.36835	-124.89353	GIS_ID_Link5447	TimberWest
Beaufort Central	MHmm1	49.37454	-124.88845	GIS_ID_Link5448	TimberWest
Beaufort Central	MHmm1	49.37388	-124.89047	GIS_ID_Link5449	TimberWest
Beaufort Central	MHmm1	49.37128	-124.89151	GIS_ID_Link5450	TimberWest
Beaufort Central	CWHmm2	49.37116	-124.89436	GIS_ID_Link5451	TimberWest
Beaufort Central	CWHmm2	49.36839	-124.89042	GIS_ID_Link5452	TimberWest
Beaufort Central	CWHmm2	49.3691	-124.89227	GIS_ID_Link5453	TimberWest
Beaufort Central	CWHxm2	49.36714	-124.89716	GIS_ID_Link5454	TimberWest

Location (Basin)	Biogeo Zone (BGC_LABEL)	Latitude	Longitude	GIS_ID	Ownership
Beaufort Central	CWHxm2	49.3674	-124.89565	GIS_ID_Link5455	TimberWest
Beaufort Central	CWHxm2	49.36713	-124.89765	GIS_ID_Link5456	TimberWest
Beaufort Central	CWHxm2	49.36875	-124.89813	GIS_ID_Link5457	TimberWest
Beaufort Central	CWHxm2	49.36717	-124.8965	GIS_ID_Link5458	TimberWest
Beaufort Central	CWHxm2	49.36874	-124.89659	GIS_ID_Link5459	TimberWest
Beaufort Central	CWHxm2	49.36766	-124.89394	GIS_ID_Link5460	TimberWest
Beaufort Central	CWHxm2	49.36882	-124.8944	GIS_ID_Link5461	TimberWest
Beaufort Central	CWHxm2	49.36767	-124.89363	GIS_ID_Link5462	TimberWest
Beaufort Central	CWHxm2	49.36788	-124.89345	GIS_ID_Link5463	TimberWest
Beaufort Central	MHmm1	49.37383	-124.89041	GIS_ID_Link5464	TimberWest
Beaufort Central	CWHxm2	49.39921	-124.93209	GIS_ID_Link5465	TimberWest
Youbou CW	CWHmm2	48.89008	-124.21006	GIS_ID_Link5466	TimberWest
Youbou CW	CWHmm2	48.89019	-124.20848	GIS_ID_Link5467	TimberWest
Youbou CW	CWHmm2	48.89062	-124.20951	GIS_ID_Link5468	TimberWest
Youbou CW	CWHmm2	48.89059	-124.21024	GIS_ID_Link5469	TimberWest
Youbou CW	CWHmm2	48.89009	-124.21112	GIS_ID_Link5470	TimberWest
Youbou CW	CWHmm2	48.89128	-124.21305	GIS_ID_Link5471	TimberWest
Youbou CW	CWHmm2	48.89002	-124.21053	GIS_ID_Link5472	TimberWest
Youbou CW	CWHmm2	48.89049	-124.20924	GIS_ID_Link5473	TimberWest
Youbou CW	CWHmm2	48.89076	-124.21836	GIS_ID_Link5474	TimberWest
Youbou CW	CWHmm2	48.8924	-124.21542	GIS_ID_Link5475	TimberWest
Youbou CW	CWHmm2	48.89033	-124.21753	GIS_ID_Link5476	TimberWest
Youbou CW	CWHmm2	48.89127	-124.21558	GIS_ID_Link5477	TimberWest
Youbou CW	CWHxm2	48.88195	-124.21545	GIS_ID_Link5478	TimberWest
Youbou CW	CWHxm2	48.88501	-124.21064	GIS_ID_Link5479	TimberWest
Youbou CW	CWHxm2	48.8858	-124.20798	GIS_ID_Link5480	TimberWest
Youbou CW	CWHxm2	48.88392	-124.20962	GIS_ID_Link5481	TimberWest
Youbou CW	CWHxm2	48.8838	-124.21417	GIS_ID_Link5482	TimberWest
Youbou CW	CWHxm2	48.8855	-124.21572	GIS_ID_Link5483	TimberWest
Youbou CW	CWHxm2	48.88574	-124.21632	GIS_ID_Link5484	TimberWest
Youbou CW	CWHxm2	48.88378	-124.21622	GIS_ID_Link5485	TimberWest
Youbou CW	CWHxm2	48.88739	-124.20675	GIS_ID_Link5486	TimberWest
Youbou CW	CWHxm2	48.88824	-124.21538	GIS_ID_Link5487	TimberWest
Youbou CW	CWHxm2	48.88835	-124.21324	GIS_ID_Link5488	TimberWest
Youbou CW	CWHxm2	48.88693	-124.21113	GIS_ID_Link5489	TimberWest
Youbou CW	CWHxm2	48.88327	-124.21502	GIS_ID_Link5490	TimberWest
Youbou CW	CWHxm2	48.88343	-124.21476	GIS_ID_Link5491	TimberWest
Youbou CW	CWHxm2	48.88194	-124.21431	GIS_ID_Link5492	TimberWest
Youbou CW	CWHxm2	48.88253	-124.21005	GIS_ID_Link5493	TimberWest
Youbou CW	CWHxm2	48.8819	-124.21248	GIS_ID_Link5494	TimberWest
Youbou CW	CWHxm2	48.88298	-124.21003	GIS_ID_Link5495	TimberWest
Youbou CW	CWHxm2	48.88217	-124.20982	GIS_ID_Link5496	TimberWest
Youbou CW	CWHxm2	48.88082	-124.21117	GIS_ID_Link5497	TimberWest
Youbou CW	CWHxm2	48.88288	-124.21284	GIS_ID_Link5498	TimberWest
Youbou CW	CWHxm2	48.88412	-124.21046	GIS_ID_Link5499	TimberWest
Youbou CW	CWHxm2	48.8854	-124.20854	GIS_ID_Link5500	TimberWest
Youbou CW	CWHxm2	48.88577	-124.21689	GIS_ID_Link5501	TimberWest
Youbou CW	CWHxm2	48.88636	-124.2175	GIS_ID_Link5502	TimberWest
Youbou CW	MHmm1	48.89243	-124.2132	GIS_ID_Link5503	TimberWest
Youbou CW	CWHxm2	48.88196	-124.21502	GIS_ID_Link5504	TimberWest
Youbou CW	CWHxm2	48.88388	-124.21555	GIS_ID_Link5505	TimberWest

Location (Basin)	Biogeo Zone (BGC_LABEL)	Latitude	Longitude	GIS_ID	Ownership
Youbou CW	CWHxm2	48.88613	-124.21545	GIS_ID_Link5506	TimberWest
Youbou CW	CWHxm2	48.88415	-124.21568	GIS_ID_Link5507	TimberWest
Youbou CW	CWHxm2	48.88276	-124.21001	GIS_ID_Link5508	TimberWest
Youbou CW	CWHxm2	48.88183	-124.21199	GIS_ID_Link5509	TimberWest
Youbou CW	CWHxm2	48.88233	-124.21108	GIS_ID_Link5510	TimberWest
Youbou CW	CWHmm2	48.89061	-124.20891	GIS_ID_Link5511	TimberWest
Youbou CW	CWHmm2	48.89035	-124.2106	GIS_ID_Link5512	TimberWest
Youbou CW	CWHmm2	48.89051	-124.20993	GIS_ID_Link5513	TimberWest
Youbou CW	CWHmm2	48.89183	-124.21417	GIS_ID_Link5514	TimberWest
Youbou CW	CWHmm2	48.89036	-124.20937	GIS_ID_Link5515	TimberWest
Youbou CW	CWHmm2	48.89041	-124.21721	GIS_ID_Link5516	TimberWest
Youbou CW	CWHxm2	48.8854	-124.20934	GIS_ID_Link5517	TimberWest
Youbou CW	CWHxm2	48.88355	-124.21454	GIS_ID_Link5518	TimberWest
Youbou CW	CWHxm2	48.88372	-124.2142	GIS_ID_Link5519	TimberWest
Youbou CW	CWHxm2	48.88332	-124.21492	GIS_ID_Link5520	TimberWest
Youbou CW	CWHxm2	48.88536	-124.21572	GIS_ID_Link5521	TimberWest
Youbou CW	CWHxm2	48.88318	-124.21523	GIS_ID_Link5522	TimberWest
Youbou CW	CWHxm2	48.88218	-124.21538	GIS_ID_Link5523	TimberWest
Youbou CW	CWHxm2	48.88561	-124.21639	GIS_ID_Link5524	TimberWest
Youbou CW	CWHxm2	48.88382	-124.21411	GIS_ID_Link5525	TimberWest
Youbou CW	CWHxm2	48.88717	-124.20744	GIS_ID_Link5526	TimberWest
Youbou CW	CWHxm2	48.8882	-124.21312	GIS_ID_Link5527	TimberWest
Youbou CW	CWHxm2	48.88545	-124.21536	GIS_ID_Link5528	TimberWest
Youbou CW	CWHxm2	48.88345	-124.21485	GIS_ID_Link5529	TimberWest
Youbou CW	CWHxm2	48.88638	-124.21641	GIS_ID_Link5530	TimberWest
Youbou CW	CWHxm2	48.88597	-124.2169	GIS_ID_Link5531	TimberWest
Youbou CW	MHmm1	48.89338	-124.21398	GIS_ID_Link5532	TimberWest
Chemainus Upper	CWHmm2	48.9361	-124.06429	GIS_ID_Link5533	TimberWest
Chemainus Upper	CWHmm2	48.93595	-124.06481	GIS_ID_Link5534	TimberWest
Chemainus Upper	CWHmm2	48.93535	-124.06527	GIS_ID_Link5535	TimberWest
Chemainus Upper	CWHmm2	48.93633	-124.06246	GIS_ID_Link5536	TimberWest
Chemainus Upper	CWHmm2	48.93553	-124.06392	GIS_ID_Link5537	TimberWest
Chemainus Upper	CWHxm2	48.93505	-124.0655	GIS_ID_Link5538	TimberWest
Chemainus Upper	CWHmm2	48.93584	-124.06324	GIS_ID_Link5539	TimberWest
Chemainus Upper	CWHmm2	48.93597	-124.06367	GIS_ID_Link5540	TimberWest
Chemainus Upper	CWHmm2	48.93558	-124.06483	GIS_ID_Link5541	TimberWest
Chemainus Upper	CWHmm2	48.93608	-124.06463	GIS_ID_Link5542	TimberWest
Chemainus Upper	CWHxm2	48.93522	-124.06557	GIS_ID_Link5543	TimberWest
Quinsam River	CWHxm2	49.89005	-125.57498	GIS_ID_Link5544	TimberWest
Quinsam River	CWHxm2	49.88915	-125.57502	GIS_ID_Link5545	TimberWest
Quinsam River	CWHxm2	49.89008	-125.57538	GIS_ID_Link5546	TimberWest
Quinsam River	CWHxm2	49.88939	-125.57457	GIS_ID_Link5547	TimberWest
Quinsam River	CWHxm2	49.88822	-125.57447	GIS_ID_Link5548	TimberWest
Quinsam River	CWHxm2	49.8892	-125.57488	GIS_ID_Link5549	TimberWest
Sooke River	CWHxm2	48.49368	-123.71564	GIS_ID_Link5550	TimberWest
San Juan Middle	CWHvm2	48.62188	-124.12835	GIS_ID_Link5551	TimberWest
San Juan Middle	CWHvm2	48.62187	-124.12938	GIS_ID_Link5552	TimberWest
San Juan Middle	CWHvm2	48.62251	-124.13218	GIS_ID_Link5553	TimberWest
San Juan Middle	CWHvm2	48.62151	-124.13538	GIS_ID_Link5554	TimberWest
San Juan Middle	CWHvm2	48.62131	-124.13531	GIS_ID_Link5555	TimberWest
San Juan Middle	CWHvm2	48.62191	-124.13455	GIS_ID_Link5556	TimberWest

Location (Basin)	Biogeo Zone (BGC_LABEL)	Latitude	Longitude	GIS_ID	Ownership
San Juan Middle	CWHvm2	48.62175	-124.13524	GIS_ID_Link5557	TimberWest
San Juan Middle	CWHvm2	48.62243	-124.13426	GIS_ID_Link5558	TimberWest
San Juan Middle	CWHvm2	48.62088	-124.13526	GIS_ID_Link5559	TimberWest
San Juan Middle	CWHvm2	48.62202	-124.13022	GIS_ID_Link5560	TimberWest
San Juan Middle	CWHvm2	48.62186	-124.12864	GIS_ID_Link5561	TimberWest
San Juan Middle	CWHvm2	48.62273	-124.13338	GIS_ID_Link5562	TimberWest
San Juan Middle	CWHvm2	48.62178	-124.12937	GIS_ID_Link5563	TimberWest
San Juan Middle	CWHvm2	48.62225	-124.13088	GIS_ID_Link5564	TimberWest
San Juan Middle	CWHvm2	48.62193	-124.13367	GIS_ID_Link5565	TimberWest
San Juan Middle	CWHvm2	48.62627	-124.14492	GIS_ID_Link5566	TimberWest
San Juan Middle	CWHvm2	48.62678	-124.14438	GIS_ID_Link5567	TimberWest
San Juan Middle	CWHvm2	48.62638	-124.1445	GIS_ID_Link5568	TimberWest
San Juan Lower	CWHvm2	48.61375	-124.13693	GIS_ID_Link5569	TimberWest
San Juan Lower	CWHvm2	48.61378	-124.13646	GIS_ID_Link5570	TimberWest
San Juan Lower	CWHvm2	48.61409	-124.13493	GIS_ID_Link5571	TimberWest
San Juan Lower	CWHvm2	48.61334	-124.13816	GIS_ID_Link5572	TimberWest
San Juan Lower	CWHvm2	48.61335	-124.13897	GIS_ID_Link5573	TimberWest
San Juan Lower	CWHvm2	48.61443	-124.13703	GIS_ID_Link5574	TimberWest
San Juan Lower	CWHvm2	48.61326	-124.13845	GIS_ID_Link5575	TimberWest
San Juan Lower	CWHvm2	48.61418	-124.13483	GIS_ID_Link5576	TimberWest
San Juan Lower	CWHvm2	48.61411	-124.13951	GIS_ID_Link5577	TimberWest
San Juan Lower	CWHvm2	48.61402	-124.13883	GIS_ID_Link5578	TimberWest
San Juan Lower	CWHvm2	48.61385	-124.13657	GIS_ID_Link5579	TimberWest
San Juan Lower	CWHvm2	48.61379	-124.13933	GIS_ID_Link5580	TimberWest
San Juan Lower	CWHvm2	48.61416	-124.1355	GIS_ID_Link5581	TimberWest
San Juan Lower	CWHvm2	48.61415	-124.13781	GIS_ID_Link5582	TimberWest
Jordan Lower	CWHvm2	48.51646	-124.00172	GIS_ID_Link5583	TimberWest
Jordan Lower	CWHvm2	48.5286	-123.99568	GIS_ID_Link5584	TimberWest
Jordan Lower	CWHvm2	48.5212	-123.9896	GIS_ID_Link5585	TimberWest
Jordan Lower	CWHvm2	48.5232	-123.99711	GIS_ID_Link5586	TimberWest
Jordan Lower	CWHvm2	48.51481	-123.99927	GIS_ID_Link5587	TimberWest
Jordan Lower	CWHvm2	48.51387	-123.99576	GIS_ID_Link5588	TimberWest
Jordan Lower	CWHvm2	48.51639	-123.99807	GIS_ID_Link5589	TimberWest
Jordan Lower	CWHvm2	48.51655	-123.99631	GIS_ID_Link5590	TimberWest
Jordan Lower	CWHvm2	48.5191	-123.99871	GIS_ID_Link5591	TimberWest
Jordan Lower	CWHvm2	48.5142	-124.0015	GIS_ID_Link5592	TimberWest
Jordan Lower	CWHvm2	48.51759	-123.99924	GIS_ID_Link5593	TimberWest
Jordan Lower	CWHvm2	48.52004	-123.99372	GIS_ID_Link5594	TimberWest
Jordan Lower	CWHvm2	48.5249	-123.99378	GIS_ID_Link5595	TimberWest
Jordan Lower	CWHvm2	48.52262	-124.02709	GIS_ID_Link5596	TimberWest
Jordan Lower	MHmm1	48.52474	-124.02522	GIS_ID_Link5597	TimberWest
Jordan Lower	MHmm1	48.52379	-124.0246	GIS_ID_Link5598	TimberWest
Jordan Lower	MHmm1	48.52225	-124.01529	GIS_ID_Link5599	TimberWest
Jordan Lower	MHmm1	48.52388	-124.02549	GIS_ID_Link5600	TimberWest
Jordan Lower	MHmm1	48.52479	-124.02685	GIS_ID_Link5601	TimberWest
Jordan Lower	MHmm1	48.52433	-124.02619	GIS_ID_Link5602	TimberWest
Jordan Lower	MHmm1	48.52335	-124.02374	GIS_ID_Link5603	TimberWest
Jordan Lower	MHmm1	48.52511	-124.02578	GIS_ID_Link5604	TimberWest
Jordan Lower	MHmm1	48.52418	-124.02448	GIS_ID_Link5605	TimberWest
Jordan Lower	MHmm1	48.52626	-124.00085	GIS_ID_Link5606	TimberWest
Jordan Lower	MHmm1	48.52469	-124.02773	GIS_ID_Link5607	TimberWest

Location (Basin)	Biogeo Zone (BGC_LABEL)	Latitude	Longitude	GIS_ID	Ownership
Jordan Lower	MHmm1	48.523	-124.02413	GIS_ID_Link5608	TimberWest
Jordan Lower	MHmm1	48.52602	-124.02715	GIS_ID_Link5609	TimberWest
Jordan Lower	CWHvm2	48.52992	-123.99006	GIS_ID_Link5610	TimberWest
Jordan Lower	CWHvm2	48.52936	-123.98589	GIS_ID_Link5611	TimberWest
Jordan Lower	CWHvm2	48.52965	-123.99157	GIS_ID_Link5612	TimberWest
Jordan Lower	CWHvm2	48.52911	-123.9941	GIS_ID_Link5613	TimberWest
Jordan Lower	CWHvm2	48.52905	-123.98815	GIS_ID_Link5614	TimberWest
Jordan Lower	CWHvm2	48.52908	-123.99259	GIS_ID_Link5615	TimberWest
Jordan Lower	CWHvm2	48.52813	-123.98358	GIS_ID_Link5616	TimberWest
Jordan Lower	CWHvm2	48.52403	-123.97944	GIS_ID_Link5617	TimberWest
San Juan Middle	MHmm1	48.54527	-123.98774	GIS_ID_Link5618	TimberWest
San Juan Middle	MHmm1	48.54492	-123.98757	GIS_ID_Link5619	TimberWest
San Juan Middle	MHmm1	48.54523	-123.98756	GIS_ID_Link5620	TimberWest
San Juan Middle	CWHvm2	48.54303	-123.9829	GIS_ID_Link5621	TimberWest
San Juan Middle	CWHvm2	48.54268	-123.983	GIS_ID_Link5622	TimberWest
San Juan Middle	CWHvm2	48.54289	-123.98291	GIS_ID_Link5623	TimberWest
San Juan Middle	MHmm1	48.54166	-123.98397	GIS_ID_Link5624	TimberWest
San Juan Middle	MHmm1	48.54148	-123.98468	GIS_ID_Link5625	TimberWest
San Juan Middle	MHmm1	48.54103	-123.98578	GIS_ID_Link5626	TimberWest
San Juan Middle	MHmm1	48.54157	-123.98361	GIS_ID_Link5627	TimberWest
San Juan Middle	MHmm1	48.54203	-123.98353	GIS_ID_Link5628	TimberWest
San Juan Middle	MHmm1	48.54246	-123.98323	GIS_ID_Link5629	TimberWest
San Juan Middle	MHmm1	48.54214	-123.98288	GIS_ID_Link5630	TimberWest
San Juan Middle	MHmm1	48.54004	-123.98402	GIS_ID_Link5631	TimberWest
San Juan Middle	MHmm1	48.54092	-123.98358	GIS_ID_Link5632	TimberWest
San Juan Middle	MHmm1	48.53958	-123.98408	GIS_ID_Link5633	TimberWest
San Juan Middle	MHmm1	48.53967	-123.9857	GIS_ID_Link5634	TimberWest
San Juan Middle	MHmm1	48.5423	-123.98314	GIS_ID_Link5635	TimberWest
San Juan Middle	MHmm1	48.54159	-123.98389	GIS_ID_Link5636	TimberWest
San Juan Middle	MHmm1	48.54103	-123.98543	GIS_ID_Link5637	TimberWest
San Juan Middle	MHmm1	48.54156	-123.98345	GIS_ID_Link5638	TimberWest
San Juan Middle	MHmm1	48.54163	-123.98376	GIS_ID_Link5639	TimberWest
San Juan Middle	MHmm1	48.5403	-123.98404	GIS_ID_Link5640	TimberWest
San Juan Middle	MHmm1	48.53784	-123.98638	GIS_ID_Link5641	TimberWest
San Juan Middle	MHmm1	48.53779	-123.98665	GIS_ID_Link5642	TimberWest
Jordan Lower	CWHvm2	48.52605	-123.97692	GIS_ID_Link5643	TimberWest
Jordan Lower	CWHvm2	48.52209	-123.98263	GIS_ID_Link5644	TimberWest
San Juan Middle	CWHvm2	48.5471	-123.98786	GIS_ID_Link5645	TimberWest
San Juan Middle	CWHvm2	48.54702	-123.98638	GIS_ID_Link5646	TimberWest
San Juan Middle	CWHvm2	48.54668	-123.98555	GIS_ID_Link5647	TimberWest
San Juan Middle	CWHvm2	48.54749	-123.98543	GIS_ID_Link5648	TimberWest
San Juan Middle	CWHvm2	48.5466	-123.98624	GIS_ID_Link5649	TimberWest
San Juan Middle	CWHvm2	48.54709	-123.98763	GIS_ID_Link5650	TimberWest
San Juan Middle	CWHvm2	48.54677	-123.98571	GIS_ID_Link5651	TimberWest
San Juan Middle	CWHvm2	48.54694	-123.9864	GIS_ID_Link5652	TimberWest
San Juan Lens	CWHvm2	48.6284	-124.1462	GIS_ID_Link5653	TimberWest
San Juan Lens	CWHvm2	48.62834	-124.15176	GIS_ID_Link5654	TimberWest
San Juan Lens	CWHvm2	48.62816	-124.15026	GIS_ID_Link5655	TimberWest
San Juan Lens	CWHvm2	48.62727	-124.14915	GIS_ID_Link5656	TimberWest
San Juan Lens	CWHvm2	48.62719	-124.14939	GIS_ID_Link5657	TimberWest
San Juan Lens	CWHvm2	48.6271	-124.15023	GIS_ID_Link5658	TimberWest

Location (Basin)	Biogeo Zone (BGC_LABEL)	Latitude	Longitude	GIS_ID	Ownership
Jordan Lower	CWHvm2	48.52606	-123.97454	GIS_ID_Link5659	TimberWest
Jordan Lower	CWHvm2	48.52594	-123.98517	GIS_ID_Link5660	TimberWest
San Juan Middle	MHmm1	48.54531	-123.99025	GIS_ID_Link5661	TimberWest
San Juan Middle	MHmm1	48.54401	-123.99027	GIS_ID_Link5662	TimberWest
San Juan Middle	MHmm1	48.54394	-123.98792	GIS_ID_Link5663	TimberWest
San Juan Middle	MHmm1	48.54334	-123.9871	GIS_ID_Link5664	TimberWest
San Juan Middle	MHmm1	48.54266	-123.98601	GIS_ID_Link5665	TimberWest
San Juan Middle	MHmm1	48.54522	-123.99027	GIS_ID_Link5666	TimberWest
San Juan Middle	MHmm1	48.54454	-123.98922	GIS_ID_Link5667	TimberWest
San Juan Middle	MHmm1	48.54388	-123.98764	GIS_ID_Link5668	TimberWest
San Juan Middle	MHmm1	48.54313	-123.98689	GIS_ID_Link5669	TimberWest
Jordan Upper	CWHvm2	48.55725	-123.96586	GIS_ID_Link5670	TimberWest
Jordan Upper	CWHvm2	48.55706	-123.96625	GIS_ID_Link5671	TimberWest
Jordan Upper	CWHvm2	48.55674	-123.96517	GIS_ID_Link5672	TimberWest
Jordan Upper	CWHvm2	48.55751	-123.96427	GIS_ID_Link5673	TimberWest
Jordan Upper	CWHvm2	48.55434	-123.95918	GIS_ID_Link5674	TimberWest
Jordan Upper	CWHvm2	48.55716	-123.96386	GIS_ID_Link5675	TimberWest
Jordan Upper	CWHvm2	48.55715	-123.96429	GIS_ID_Link5676	TimberWest
Jordan Upper	CWHvm2	48.5564	-123.96381	GIS_ID_Link5677	TimberWest
Jordan Upper	CWHvm2	48.55582	-123.96227	GIS_ID_Link5678	TimberWest
Jordan Upper	CWHvm2	48.55349	-123.95916	GIS_ID_Link5679	TimberWest
Jordan Upper	CWHvm2	48.55254	-123.95687	GIS_ID_Link5680	TimberWest
Jordan Upper	CWHvm2	48.55469	-123.96057	GIS_ID_Link5681	TimberWest
Jordan Upper	CWHvm2	48.55726	-123.96729	GIS_ID_Link5682	TimberWest
Jordan Upper	CWHvm2	48.55702	-123.96558	GIS_ID_Link5683	TimberWest
Jordan Upper	CWHvm2	48.55714	-123.96416	GIS_ID_Link5684	TimberWest
Jordan Upper	CWHvm2	48.55324	-123.95789	GIS_ID_Link5685	TimberWest
Jordan Upper	CWHvm2	48.55483	-123.96099	GIS_ID_Link5686	TimberWest
Jordan Lower	MHmm1	48.52251	-124.02701	GIS_ID_Link5687	TimberWest
Jordan Upper	CWHvm2	48.5573	-123.96769	GIS_ID_Link5688	TimberWest
Jordan Upper	CWHvm2	48.55732	-123.96781	GIS_ID_Link5689	TimberWest
Jordan Lower	CWHvm2	48.52594	-123.99629	GIS_ID_Link5690	TimberWest
Jordan Lower	MHmm1	48.52764	-124.00042	GIS_ID_Link5691	TimberWest
Jordan Lower	CWHvm2	48.52137	-124.0215	GIS_ID_Link5692	TimberWest
San Juan Middle	CWHvm2	48.54138	-124.02071	GIS_ID_Link5693	TimberWest
San Juan Middle	CWHvm2	48.54148	-124.02198	GIS_ID_Link5694	TimberWest
San Juan Middle	CWHvm2	48.54311	-124.01068	GIS_ID_Link5695	TimberWest
San Juan Middle	CWHvm2	48.54315	-124.01167	GIS_ID_Link5696	TimberWest
San Juan Middle	CWHvm2	48.54031	-124.01255	GIS_ID_Link5697	TimberWest
San Juan Middle	CWHvm2	48.5397	-124.01438	GIS_ID_Link5698	TimberWest
San Juan Middle	CWHvm2	48.54088	-124.0131	GIS_ID_Link5699	TimberWest
Chemainus Residual	CWHxm2	48.88802	-123.81241	GIS_ID_Link5700	TimberWest
Chemainus Residual	CWHxm2	48.88907	-123.81112	GIS_ID_Link5701	TimberWest
Chemainus Residual	CWHxm2	48.88814	-123.81187	GIS_ID_Link5702	TimberWest
Chemainus Residual	CWHxm2	48.88757	-123.81435	GIS_ID_Link5703	TimberWest
Chemainus Residual	CWHxm2	48.88899	-123.81123	GIS_ID_Link5704	TimberWest
Youbou CW	CWHmm2	48.89161	-124.21705	GIS_ID_Link5705	TimberWest
Youbou CW	CWHmm2	48.8916	-124.21724	GIS_ID_Link5706	TimberWest
Youbou CW	CWHxm2	48.884	-124.21349	GIS_ID_Link5707	TimberWest
Youbou CW	CWHxm2	48.88421	-124.2128	GIS_ID_Link5708	TimberWest
Youbou CW	CWHxm2	48.88434	-124.21231	GIS_ID_Link5709	TimberWest

Location (Basin)	Biogeo Zone (BGC_LABEL)	Latitude	Longitude	GIS_ID	Ownership
Youbou CW	CWHxm2	48.88451	-124.21153	GIS_ID_Link5710	TimberWest
Youbou CW	CWHxm2	48.88508	-124.212	GIS_ID_Link5711	TimberWest
Youbou CW	CWHxm2	48.88338	-124.21312	GIS_ID_Link5712	TimberWest
Youbou CW	CWHxm2	48.88409	-124.21302	GIS_ID_Link5713	TimberWest
Youbou CW	CWHxm2	48.88387	-124.21392	GIS_ID_Link5714	TimberWest
Youbou CW	CWHxm2	48.88541	-124.21054	GIS_ID_Link5715	TimberWest
Youbou CW	CWHxm2	48.88468	-124.21143	GIS_ID_Link5716	TimberWest
Youbou CW	CWHxm2	48.88757	-124.21818	GIS_ID_Link5717	TimberWest
Youbou CW	CWHxm2	48.8891	-124.2181	GIS_ID_Link5718	TimberWest
Youbou CW	CWHxm2	48.88811	-124.21625	GIS_ID_Link5719	TimberWest
Youbou CW	CWHxm2	48.88817	-124.21773	GIS_ID_Link5720	TimberWest
Cowichan River	CWHxm1	48.81632	-123.96567	GIS_ID_Link5721	TimberWest
Cowichan River	CWHxm2	48.81677	-123.96596	GIS_ID_Link5722	TimberWest
Cowichan River	CWHxm1	48.81586	-123.96484	GIS_ID_Link5723	TimberWest
Cowichan River	CWHxm1	48.81517	-123.96209	GIS_ID_Link5724	TimberWest
Cowichan River	CWHxm1	48.81511	-123.96452	GIS_ID_Link5725	TimberWest
Cowichan River	CWHxm2	48.8156	-123.96217	GIS_ID_Link5726	TimberWest
Fairservice	CWHxm2	48.79343	-124.05192	GIS_ID_Link5727	TimberWest
Fairservice	CWHxm2	48.78944	-124.04839	GIS_ID_Link5728	TimberWest
Fairservice	CWHxm2	48.79065	-124.04632	GIS_ID_Link5729	TimberWest
Fairservice	CWHxm2	48.79065	-124.0486	GIS_ID_Link5730	TimberWest
Fairservice	CWHxm2	48.79162	-124.04469	GIS_ID_Link5731	TimberWest
Fairservice	CWHxm2	48.7913	-124.04867	GIS_ID_Link5732	TimberWest
Fairservice	CWHxm2	48.78945	-124.04875	GIS_ID_Link5733	TimberWest
Fairservice	CWHxm2	48.7898	-124.04875	GIS_ID_Link5734	TimberWest
Fairservice	CWHxm2	48.79147	-124.04544	GIS_ID_Link5735	TimberWest
Fairservice	CWHxm2	48.79098	-124.04907	GIS_ID_Link5736	TimberWest
Fairservice	CWHxm2	48.79281	-124.05144	GIS_ID_Link5737	TimberWest
Fairservice	CWHxm2	48.79128	-124.04414	GIS_ID_Link5738	TimberWest
Fairservice	CWHxm2	48.79171	-124.04476	GIS_ID_Link5739	TimberWest
Fairservice	CWHxm2	48.7905	-124.04362	GIS_ID_Link5740	TimberWest
Beaufort Cherry CW	CWHxm2	49.30191	-124.77846	GIS_ID_Link5741	TimberWest
Beaufort Cherry CW	CWHxm2	49.29945	-124.77365	GIS_ID_Link5742	TimberWest
China Alberni CW	CWHmm2	49.15563	-124.67617	GIS_ID_Link5743	TimberWest
San Juan Fleet	CWHmm1	48.66028	-124.05435	GIS_ID_Link5744	TimberWest
San Juan Fleet	CWHmm1	48.65881	-124.05604	GIS_ID_Link5745	TimberWest
San Juan Fleet	CWHmm1	48.66039	-124.05382	GIS_ID_Link5746	TimberWest
San Juan Fleet	CWHmm1	48.66048	-124.05334	GIS_ID_Link5747	TimberWest
San Juan Fleet	CWHmm1	48.65957	-124.05556	GIS_ID_Link5748	TimberWest
San Juan Fleet	CWHmm1	48.6574	-124.0578	GIS_ID_Link5749	TimberWest
San Juan Fleet	CWHmm1	48.65687	-124.05928	GIS_ID_Link5750	TimberWest
San Juan Fleet	CWHmm1	48.65917	-124.05576	GIS_ID_Link5751	TimberWest
San Juan Fleet	CWHmm1	48.65672	-124.05802	GIS_ID_Link5752	TimberWest
San Juan Fleet	CWHmm1	48.65893	-124.05596	GIS_ID_Link5753	TimberWest
San Juan Middle	CWHmm1	48.61082	-124.1173	GIS_ID_Link5754	TimberWest
San Juan Middle	CWHmm1	48.60973	-124.11637	GIS_ID_Link5755	TimberWest
San Juan Middle	CWHmm1	48.61056	-124.11726	GIS_ID_Link5756	TimberWest
San Juan Middle	CWHmm1	48.61068	-124.11727	GIS_ID_Link5757	TimberWest
San Juan Middle	CWHvm1	48.56148	-124.0126	GIS_ID_Link5758	TimberWest
San Juan Middle	CWHvm1	48.55757	-124.01515	GIS_ID_Link5759	TimberWest
San Juan Middle	CWHvm1	48.56151	-124.01212	GIS_ID_Link5760	TimberWest

Location (Basin)	Biogeo Zone (BGC_LABEL)	Latitude	Longitude	GIS_ID	Ownership
San Juan Middle	CWHvm1	48.56083	-124.01202	GIS_ID_Link5761	TimberWest
San Juan Middle	CWHvm1	48.56118	-124.01266	GIS_ID_Link5762	TimberWest
San Juan Middle	CWHvm1	48.56002	-124.01144	GIS_ID_Link5763	TimberWest
San Juan Middle	CWHvm1	48.56033	-124.01232	GIS_ID_Link5764	TimberWest
San Juan Middle	CWHvm1	48.55914	-124.01393	GIS_ID_Link5765	TimberWest
San Juan Middle	CWHvm1	48.56139	-124.01205	GIS_ID_Link5766	TimberWest
San Juan Middle	CWHvm1	48.5613	-124.01264	GIS_ID_Link5767	TimberWest
San Juan Middle	CWHvm1	48.56024	-124.01142	GIS_ID_Link5768	TimberWest
San Juan Middle	CWHvm1	48.56014	-124.0117	GIS_ID_Link5769	TimberWest
Cowichan Hill 60	CWHxm2	48.84391	-124.03474	GIS_ID_Link5770	TimberWest
Little Qualicum CW	CWHmm2	49.27415	-124.57944	GIS_ID_Link5771	TimberWest
Little Qualicum CW	CWHmm2	49.2756	-124.58029	GIS_ID_Link5772	TimberWest
Robertson Upper	CWHxm2	48.70903	-124.06629	GIS_ID_Link5773	TimberWest
Robertson Upper	CWHxm2	48.7103	-124.0671	GIS_ID_Link5774	TimberWest
Robertson Upper	CWHxm2	48.70826	-124.06561	GIS_ID_Link5775	TimberWest
Robertson Upper	CWHxm2	48.70903	-124.06591	GIS_ID_Link5776	TimberWest
Robertson Upper	CWHxm2	48.71074	-124.0672	GIS_ID_Link5777	TimberWest
Robertson Upper	CWHxm2	48.70964	-124.06613	GIS_ID_Link5778	TimberWest
Robertson Upper	CWHxm2	48.70829	-124.06527	GIS_ID_Link5779	TimberWest
Robertson Upper	CWHxm2	48.7087	-124.06537	GIS_ID_Link5780	TimberWest
Robertson Upper	CWHxm2	48.70851	-124.06513	GIS_ID_Link5781	TimberWest
Robertson Upper	CWHxm2	48.7084	-124.06571	GIS_ID_Link5782	TimberWest
Robertson Upper	CWHxm2	48.70899	-124.06571	GIS_ID_Link5783	TimberWest
Robertson Upper	CWHxm2	48.70901	-124.06557	GIS_ID_Link5784	TimberWest
Robertson Upper	CWHxm2	48.70846	-124.06527	GIS_ID_Link5785	TimberWest
Meade	CWHmm2	48.85526	-124.05587	GIS_ID_Link5786	TimberWest
Meade	CWHmm2	48.85506	-124.05678	GIS_ID_Link5787	TimberWest
Meade	CWHmm2	48.85421	-124.05654	GIS_ID_Link5788	TimberWest
Meade	CWHmm2	48.85466	-124.05658	GIS_ID_Link5789	TimberWest
Meade	CWHmm2	48.85459	-124.05717	GIS_ID_Link5790	TimberWest
Meade	CWHmm2	48.85518	-124.05613	GIS_ID_Link5791	TimberWest
Meade	CWHmm2	48.85473	-124.05691	GIS_ID_Link5792	TimberWest
Meade	CWHmm2	48.85467	-124.05656	GIS_ID_Link5793	TimberWest
Sooke River	CWHxm2	48.47492	-123.74137	GIS_ID_Link5794	TimberWest
Sooke River	CWHxm2	48.47447	-123.74125	GIS_ID_Link5795	TimberWest
Sooke River	CWHxm2	48.47503	-123.74147	GIS_ID_Link5796	TimberWest
Sooke River	CWHxm2	48.47583	-123.74263	GIS_ID_Link5797	TimberWest
Sooke River	CWHxm2	48.47232	-123.74052	GIS_ID_Link5798	TimberWest
Sooke River	CWHxm2	48.47277	-123.74016	GIS_ID_Link5799	TimberWest
Sooke River	CWHxm2	48.47254	-123.74033	GIS_ID_Link5800	TimberWest
Sooke River	CWHxm2	48.47525	-123.74158	GIS_ID_Link5801	TimberWest
Sooke River	CWHxm2	48.4732	-123.74056	GIS_ID_Link5802	TimberWest
Sooke River	CWHxm2	48.47568	-123.74211	GIS_ID_Link5803	TimberWest
Sooke River	CWHxm2	48.47265	-123.74023	GIS_ID_Link5804	TimberWest
Sooke River	CWHxm2	48.47243	-123.74044	GIS_ID_Link5805	TimberWest
Sooke River	CWHxm2	48.47229	-123.75004	GIS_ID_Link5806	TimberWest
Sooke River	CWHxm2	48.47259	-123.74787	GIS_ID_Link5807	TimberWest
Robertson Upper	CWHmm2	48.75571	-124.16979	GIS_ID_Link5808	TimberWest
Quinsam River	CWHxm2	49.88445	-125.58757	GIS_ID_Link5809	TimberWest
Quinsam River	CWHxm2	49.88351	-125.58866	GIS_ID_Link5810	TimberWest
Quinsam River	CWHxm2	49.88426	-125.58602	GIS_ID_Link5811	TimberWest

Location (Basin)	Biogeo Zone (BGC_LABEL)	Latitude	Longitude	GIS_ID	Ownership
Quinsam River	CWHxm2	49.88345	-125.58549	GIS_ID_Link5812	TimberWest
Quinsam River	CWHxm2	49.8837	-125.58404	GIS_ID_Link5813	TimberWest
Quinsam River	CWHxm2	49.88376	-125.58761	GIS_ID_Link5814	TimberWest
Quinsam River	CWHxm2	49.86844	-125.5997	GIS_ID_Link5815	TimberWest
Quinsam River	CWHxm2	49.86783	-125.60282	GIS_ID_Link5816	TimberWest
Quinsam River	CWHxm2	49.86987	-125.60161	GIS_ID_Link5817	TimberWest
Quinsam River	CWHxm2	49.87428	-125.59253	GIS_ID_Link5818	TimberWest
Youbou CW	MHmm1	48.89481	-124.20966	GIS_ID_Link5819	TimberWest
Youbou CW	MHmm1	48.89458	-124.21628	GIS_ID_Link5820	TimberWest
Robertson Lower	CWHmm2	48.75964	-124.17183	GIS_ID_Link5821	TimberWest
Robertson Lower	CWHmm2	48.75983	-124.17069	GIS_ID_Link5822	TimberWest
Robertson Lower	CWHmm2	48.75941	-124.17159	GIS_ID_Link5823	TimberWest
Big Qualicum Upper	CWHmm2	49.35958	-124.80882	GIS_ID_Link5824	TimberWest
Big Qualicum Upper	CWHxm2	49.35962	-124.81093	GIS_ID_Link5825	TimberWest
Robertson Lower	CWHmm2	48.75967	-124.20457	GIS_ID_Link5826	TimberWest
Robertson Lower	CWHmm2	48.76003	-124.21526	GIS_ID_Link5827	TimberWest
Robertson Lower	CWHmm2	48.76238	-124.22247	GIS_ID_Link5828	TimberWest
Robertson Lower	CWHmm2	48.76041	-124.20778	GIS_ID_Link5829	TimberWest
Robertson Lower	CWHmm2	48.76274	-124.22141	GIS_ID_Link5830	TimberWest
Robertson Lower	CWHmm2	48.76079	-124.21455	GIS_ID_Link5831	TimberWest
Robertson Lower	CWHmm2	48.7609	-124.20727	GIS_ID_Link5832	TimberWest
Robertson Lower	CWHxm2	48.76315	-124.2158	GIS_ID_Link5833	TimberWest
Robertson Lower	CWHxm2	48.76239	-124.21953	GIS_ID_Link5834	TimberWest
Robertson Lower	CWHxm2	48.76431	-124.22164	GIS_ID_Link5835	TimberWest
Robertson Lower	CWHxm2	48.76424	-124.22082	GIS_ID_Link5836	TimberWest
Robertson Lower	CWHxm2	48.76202	-124.22078	GIS_ID_Link5837	TimberWest
Robertson Lower	CWHxm2	48.76363	-124.22307	GIS_ID_Link5838	TimberWest
Robertson Lower	CWHxm2	48.7626	-124.21792	GIS_ID_Link5839	TimberWest
Robertson Lower	CWHxm2	48.76334	-124.22151	GIS_ID_Link5840	TimberWest
Robertson Lower	CWHxm2	48.76321	-124.21566	GIS_ID_Link5841	TimberWest
Robertson Lower	CWHxm2	48.76201	-124.21609	GIS_ID_Link5842	TimberWest
Robertson Lower	CWHxm2	48.76298	-124.21557	GIS_ID_Link5843	TimberWest
Robertson Lower	CWHxm2	48.76148	-124.21514	GIS_ID_Link5844	TimberWest
Robertson Lower	CWHxm2	48.76127	-124.21081	GIS_ID_Link5845	TimberWest
Robertson Lower	CWHxm2	48.7619	-124.21342	GIS_ID_Link5846	TimberWest
Robertson Lower	CWHxm2	48.76426	-124.22112	GIS_ID_Link5847	TimberWest
Robertson Lower	CWHxm2	48.76309	-124.21572	GIS_ID_Link5848	TimberWest
Robertson Lower	CWHmm2	48.7592	-124.08843	GIS_ID_Link5849	TimberWest
Robertson Lower	CWHmm2	48.76062	-124.08044	GIS_ID_Link5850	TimberWest
Robertson Lower	CWHxm2	48.76403	-124.08576	GIS_ID_Link5851	TimberWest
Robertson Lower	CWHxm2	48.76423	-124.08619	GIS_ID_Link5852	TimberWest
Robertson Lower	CWHxm2	48.76777	-124.08729	GIS_ID_Link5853	TimberWest
Robertson Lower	CWHxm2	48.768	-124.087	GIS_ID_Link5854	TimberWest
Robertson Lower	CWHxm2	48.76598	-124.08604	GIS_ID_Link5855	TimberWest
Robertson Lower	CWHxm2	48.76449	-124.0855	GIS_ID_Link5856	TimberWest
Robertson Lower	CWHxm2	48.76402	-124.08636	GIS_ID_Link5857	TimberWest
Robertson Lower	CWHxm2	48.76477	-124.08475	GIS_ID_Link5858	TimberWest
Robertson Lower	CWHxm2	48.76636	-124.08584	GIS_ID_Link5859	TimberWest
Robertson Lower	CWHxm2	48.76639	-124.08224	GIS_ID_Link5860	TimberWest
Robertson Lower	CWHxm2	48.76825	-124.08671	GIS_ID_Link5861	TimberWest
Robertson Lower	CWHxm2	48.76902	-124.08414	GIS_ID_Link5862	TimberWest

Location (Basin)	Biogeo Zone (BGC_LABEL)	Latitude	Longitude	GIS_ID	Ownership
Robertson Lower	CWHxm2	48.76855	-124.08595	GIS_ID_Link5863	TimberWest
Robertson Lower	CWHxm2	48.76884	-124.0828	GIS_ID_Link5864	TimberWest
Robertson Lower	CWHxm2	48.76786	-124.08213	GIS_ID_Link5865	TimberWest
Robertson Lower	CWHxm2	48.76881	-124.08499	GIS_ID_Link5866	TimberWest
Robertson Lower	CWHxm2	48.76533	-124.08388	GIS_ID_Link5867	TimberWest
Robertson Lower	CWHxm2	48.76688	-124.08441	GIS_ID_Link5868	TimberWest
Robertson Lower	CWHxm2	48.76964	-124.07807	GIS_ID_Link5869	TimberWest
Robertson Lower	CWHxm2	48.76958	-124.07875	GIS_ID_Link5870	TimberWest
Robertson Lower	CWHxm2	48.76891	-124.08177	GIS_ID_Link5871	TimberWest
Robertson Lower	CWHxm2	48.76766	-124.08168	GIS_ID_Link5872	TimberWest
Robertson Lower	CWHxm2	48.76893	-124.07786	GIS_ID_Link5873	TimberWest
Robertson Lower	CWHxm2	48.76904	-124.08032	GIS_ID_Link5874	TimberWest
Robertson Lower	CWHxm2	48.76818	-124.08032	GIS_ID_Link5875	TimberWest
Robertson Lower	CWHxm2	48.76885	-124.07999	GIS_ID_Link5876	TimberWest
Robertson Lower	CWHxm2	48.76697	-124.08715	GIS_ID_Link5877	TimberWest
Robertson Lower	CWHxm2	48.76745	-124.08676	GIS_ID_Link5878	TimberWest
Robertson Lower	CWHxm2	48.76881	-124.0789	GIS_ID_Link5879	TimberWest
Robertson Lower	CWHxm2	48.76878	-124.08067	GIS_ID_Link5880	TimberWest
Robertson Lower	CWHxm2	48.7693	-124.07836	GIS_ID_Link5881	TimberWest
Robertson Lower	CWHxm2	48.76835	-124.08095	GIS_ID_Link5882	TimberWest
Robertson Lower	CWHxm2	48.76844	-124.0832	GIS_ID_Link5883	TimberWest
Robertson Lower	CWHxm2	48.76708	-124.0872	GIS_ID_Link5884	TimberWest
Robertson Lower	CWHxm2	48.76686	-124.08705	GIS_ID_Link5885	TimberWest
Robertson Lower	CWHxm2	48.76781	-124.08685	GIS_ID_Link5886	TimberWest
Robertson Lower	CWHxm2	48.7675	-124.08688	GIS_ID_Link5887	TimberWest
Robertson Lower	CWHxm2	48.76732	-124.08664	GIS_ID_Link5888	TimberWest
Robertson Lower	CWHmm2	48.75799	-124.07974	GIS_ID_Link5889	TimberWest
Robertson Lower	CWHmm2	48.75957	-124.08058	GIS_ID_Link5890	TimberWest
Robertson Lower	CWHmm2	48.75946	-124.07726	GIS_ID_Link5891	TimberWest
Robertson Lower	CWHxm2	48.76857	-124.07903	GIS_ID_Link5892	TimberWest
Robertson Lower	CWHxm2	48.76785	-124.08148	GIS_ID_Link5893	TimberWest
Robertson Lower	CWHxm2	48.76799	-124.08166	GIS_ID_Link5894	TimberWest
Robertson Lower	CWHxm2	48.76574	-124.08622	GIS_ID_Link5895	TimberWest
Robertson Lower	CWHxm2	48.76563	-124.08612	GIS_ID_Link5896	TimberWest
Robertson Lower	CWHxm2	48.76528	-124.08518	GIS_ID_Link5897	TimberWest
Robertson Lower	CWHxm2	48.76419	-124.08589	GIS_ID_Link5898	TimberWest
Robertson Lower	CWHxm2	48.76521	-124.08475	GIS_ID_Link5899	TimberWest
Robertson Lower	CWHxm2	48.76339	-124.08492	GIS_ID_Link5900	TimberWest
Robertson Lower	CWHxm2	48.7632	-124.08538	GIS_ID_Link5901	TimberWest
Robertson Lower	CWHxm2	48.76886	-124.0815	GIS_ID_Link5902	TimberWest
Robertson Lower	CWHxm2	48.76786	-124.08716	GIS_ID_Link5903	TimberWest
Robertson Lower	CWHxm2	48.76837	-124.08641	GIS_ID_Link5904	TimberWest
Robertson Lower	CWHxm2	48.76895	-124.08444	GIS_ID_Link5905	TimberWest
Robertson Lower	CWHxm2	48.76898	-124.08395	GIS_ID_Link5906	TimberWest
Robertson Lower	CWHxm2	48.76869	-124.08552	GIS_ID_Link5907	TimberWest
Robertson Lower	CWHxm2	48.76525	-124.0841	GIS_ID_Link5908	TimberWest
Robertson Lower	CWHxm2	48.76871	-124.08144	GIS_ID_Link5909	TimberWest
Robertson Upper	CWHxm2	48.75781	-124.09004	GIS_ID_Link5910	TimberWest
Robertson Upper	CWHxm2	48.75802	-124.08889	GIS_ID_Link5911	TimberWest
San Juan Lens	MHmm1	48.63094	-124.11709	GIS_ID_Link5912	TimberWest
San Juan Lens	MHmm1	48.6312	-124.11772	GIS_ID_Link5913	TimberWest

Location (Basin)	Biogeo Zone (BGC_LABEL)	Latitude	Longitude	GIS_ID	Ownership
San Juan Lens	MHmm1	48.62983	-124.11711	GIS_ID_Link5914	TimberWest
San Juan Lens	MHmm1	48.63032	-124.11756	GIS_ID_Link5915	TimberWest
San Juan Lens	MHmm1	48.63091	-124.11757	GIS_ID_Link5916	TimberWest
Muir	CWHmm2	48.48287	-123.8793	GIS_ID_Link5917	TimberWest
Muir	CWHmm2	48.48353	-123.87799	GIS_ID_Link5918	TimberWest
Muir	CWHmm2	48.48528	-123.87432	GIS_ID_Link5919	TimberWest
Muir	CWHmm2	48.48108	-123.87805	GIS_ID_Link5920	TimberWest
Muir	CWHmm2	48.48456	-123.87139	GIS_ID_Link5921	TimberWest
Muir	CWHmm2	48.48474	-123.87123	GIS_ID_Link5922	TimberWest
Muir	CWHmm2	48.4881	-123.8696	GIS_ID_Link5923	TimberWest
Muir	CWHmm2	48.48683	-123.86856	GIS_ID_Link5924	TimberWest
Muir	CWHmm2	48.47935	-123.87997	GIS_ID_Link5925	TimberWest
Muir	CWHmm2	48.47942	-123.88074	GIS_ID_Link5926	TimberWest
Muir	CWHmm2	48.47897	-123.87896	GIS_ID_Link5927	TimberWest
Muir	CWHmm2	48.48061	-123.8786	GIS_ID_Link5928	TimberWest
Muir	CWHmm2	48.47947	-123.8791	GIS_ID_Link5929	TimberWest
Muir	CWHmm2	48.47949	-123.87969	GIS_ID_Link5930	TimberWest
Muir	CWHmm2	48.47915	-123.87607	GIS_ID_Link5931	TimberWest
Muir	CWHmm2	48.48263	-123.87924	GIS_ID_Link5932	TimberWest
Muir	CWHmm2	48.4838	-123.87812	GIS_ID_Link5933	TimberWest
Muir	CWHmm2	48.48406	-123.87794	GIS_ID_Link5934	TimberWest
Muir	CWHmm2	48.48381	-123.87669	GIS_ID_Link5935	TimberWest
Muir	CWHmm2	48.48049	-123.87649	GIS_ID_Link5936	TimberWest
Muir	CWHmm2	48.48454	-123.8706	GIS_ID_Link5937	TimberWest
Muir	CWHmm2	48.48452	-123.87114	GIS_ID_Link5938	TimberWest
Muir	CWHmm2	48.48775	-123.87058	GIS_ID_Link5939	TimberWest
Muir	CWHmm2	48.48648	-123.86923	GIS_ID_Link5940	TimberWest
Muir	CWHmm2	48.48071	-123.87907	GIS_ID_Link5941	TimberWest
Muir	CWHmm2	48.48108	-123.87941	GIS_ID_Link5942	TimberWest
Muir	CWHmm2	48.48474	-123.87123	GIS_ID_Link5943	TimberWest
Muir	CWHmm2	48.48061	-123.87857	GIS_ID_Link5944	TimberWest
French Creek CW	CWHmm2	49.23449	-124.5071	GIS_ID_Link5945	TimberWest
French Creek CW	CWHmm2	49.23259	-124.50756	GIS_ID_Link5946	TimberWest
French Creek CW	MHmm1	49.23765	-124.50533	GIS_ID_Link5947	TimberWest
French Creek CW	MHmm1	49.23661	-124.50517	GIS_ID_Link5948	TimberWest
French Creek CW	MHmm1	49.23486	-124.50729	GIS_ID_Link5949	TimberWest
French Creek CW	MHmm1	49.23756	-124.50535	GIS_ID_Link5950	TimberWest
French Creek CW	MHmm1	49.23711	-124.50566	GIS_ID_Link5951	TimberWest
French Creek CW	MHmm1	49.23583	-124.50496	GIS_ID_Link5952	TimberWest
San Juan Lens	CWHvm2	48.62766	-124.12412	GIS_ID_Link5953	TimberWest
San Juan Lens	CWHvm2	48.62729	-124.12307	GIS_ID_Link5954	TimberWest
San Juan Lens	CWHvm2	48.62667	-124.12336	GIS_ID_Link5955	TimberWest
San Juan Lens	CWHvm2	48.62757	-124.12373	GIS_ID_Link5956	TimberWest
Jordan Lower	CWHmm1	48.48798	-123.95709	GIS_ID_Link5957	TimberWest
Jordan Lower	CWHmm1	48.4892	-123.95648	GIS_ID_Link5958	TimberWest
Jordan Lower	CWHmm1	48.48818	-123.95709	GIS_ID_Link5959	TimberWest
Koksilah Lower	CWHmm2	48.61437	-123.78898	GIS_ID_Link5960	TimberWest
Koksilah Lower	CWHmm2	48.61402	-123.78973	GIS_ID_Link5961	TimberWest
Koksilah Lower	CWHmm2	48.61351	-123.79076	GIS_ID_Link5962	TimberWest
Koksilah Lower	CWHmm2	48.6138	-123.79025	GIS_ID_Link5963	TimberWest
Koksilah Lower	CWHmm2	48.61409	-123.78976	GIS_ID_Link5964	TimberWest

Location (Basin)	Biogeo Zone (BGC_LABEL)	Latitude	Longitude	GIS_ID	Ownership
Koksilah Lower	CWHmm2	48.61402	-123.78947	GIS_ID_Link5965	TimberWest
Koksilah Lower	CWHmm2	48.61714	-123.79437	GIS_ID_Link5966	TimberWest
Koksilah Lower	CWHmm2	48.61744	-123.79086	GIS_ID_Link5967	TimberWest
Koksilah Lower	CWHmm2	48.61694	-123.79152	GIS_ID_Link5968	TimberWest
Muir	CWHmm2	48.46533	-123.87338	GIS_ID_Link5969	TimberWest
Muir	CWHmm2	48.46547	-123.87345	GIS_ID_Link5970	TimberWest
Muir	CWHmm2	48.46477	-123.87401	GIS_ID_Link5971	TimberWest
Muir	CWHmm2	48.46494	-123.87623	GIS_ID_Link5972	TimberWest
Muir	CWHmm2	48.46415	-123.87305	GIS_ID_Link5973	TimberWest
Muir	CWHmm2	48.46541	-123.87353	GIS_ID_Link5974	TimberWest
Muir	CWHmm1	48.46899	-123.88284	GIS_ID_Link5975	TimberWest
Muir	CWHmm1	48.46929	-123.88304	GIS_ID_Link5976	TimberWest
Muir	CWHmm1	48.47036	-123.88354	GIS_ID_Link5977	TimberWest
Muir	CWHmm1	48.46836	-123.88336	GIS_ID_Link5978	TimberWest
Muir	CWHmm1	48.46996	-123.88338	GIS_ID_Link5979	TimberWest
Muir	CWHmm1	48.46905	-123.88287	GIS_ID_Link5980	TimberWest
San Juan Middle	CWHvm2	48.55354	-123.99874	GIS_ID_Link5981	TimberWest
San Juan Middle	CWHvm2	48.55377	-123.99814	GIS_ID_Link5982	TimberWest
San Juan Middle	CWHvm2	48.55248	-123.9963	GIS_ID_Link5983	TimberWest
San Juan Middle	CWHvm2	48.55515	-123.99694	GIS_ID_Link5984	TimberWest
San Juan Middle	CWHvm2	48.55536	-123.99634	GIS_ID_Link5985	TimberWest
Englishman Upper CW	CWHmm2	49.22884	-124.50876	GIS_ID_Link5986	TimberWest
Englishman Upper CW	CWHmm2	49.2294	-124.50902	GIS_ID_Link5987	TimberWest
Meade	MHmm1	48.86567	-124.04699	GIS_ID_Link5988	TimberWest
Meade	MHmm1	48.86603	-124.04882	GIS_ID_Link5989	TimberWest
Meade	MHmm1	48.86587	-124.04714	GIS_ID_Link5990	TimberWest
Meade	MHmm1	48.86593	-124.04893	GIS_ID_Link5991	TimberWest
Big Qualicum Upper	CWHmm2	49.34383	-124.81534	GIS_ID_Link5992	TimberWest
San Juan Fleet	CWHmm1	48.64143	-124.04722	GIS_ID_Link5993	TimberWest
San Juan Fleet	CWHmm1	48.64084	-124.04851	GIS_ID_Link5994	TimberWest
San Juan Fleet	CWHmm2	48.63753	-124.04644	GIS_ID_Link5995	TimberWest
San Juan Fleet	CWHmm2	48.63996	-124.04756	GIS_ID_Link5996	TimberWest
San Juan Fleet	CWHmm2	48.63811	-124.04663	GIS_ID_Link5997	TimberWest
San Juan Fleet	CWHmm1	48.64021	-124.04995	GIS_ID_Link5998	TimberWest
San Juan Fleet	CWHmm2	48.63707	-124.04511	GIS_ID_Link5999	TimberWest
San Juan Fleet	CWHmm2	48.6395	-124.04661	GIS_ID_Link6000	TimberWest
Jordan Upper	CWHmm2	48.49293	-123.85577	GIS_ID_Link6001	TimberWest
Jordan Upper	CWHmm2	48.49321	-123.85639	GIS_ID_Link6002	TimberWest
San Juan Middle	CWHvm2	48.54099	-123.99666	GIS_ID_Link6003	TimberWest
San Juan Middle	CWHvm2	48.53986	-123.99596	GIS_ID_Link6004	TimberWest
Jordan Upper	CWHmm1	48.49484	-123.89147	GIS_ID_Link6005	TimberWest
Jordan Upper	CWHmm2	48.4937	-123.892	GIS_ID_Link6006	TimberWest
Jordan Upper	CWHmm2	48.49338	-123.89186	GIS_ID_Link6007	TimberWest
Jordan Upper	CWHmm2	48.49276	-123.89321	GIS_ID_Link6008	TimberWest
Jordan Upper	CWHmm2	48.49292	-123.89449	GIS_ID_Link6009	TimberWest
Jordan Upper	CWHmm2	48.49267	-123.89281	GIS_ID_Link6010	TimberWest
Jordan Upper	CWHmm2	48.49229	-123.8941	GIS_ID_Link6011	TimberWest
Jordan Upper	CWHmm2	48.49425	-123.88944	GIS_ID_Link6012	TimberWest
Jordan Upper	CWHmm2	48.49421	-123.89029	GIS_ID_Link6013	TimberWest
Jordan Upper	CWHmm1	48.49474	-123.89126	GIS_ID_Link6014	TimberWest
Jordan Upper	CWHmm2	48.49443	-123.88974	GIS_ID_Link6015	TimberWest

Location (Basin)	Biogeo Zone (BGC_LABEL)	Latitude	Longitude	GIS_ID	Ownership
Jordan Upper	CWHmm2	48.49311	-123.89387	GIS_ID_Link6016	TimberWest
Jordan Upper	CWHmm2	48.49288	-123.89388	GIS_ID_Link6017	TimberWest
Jordan Upper	CWHmm2	48.49425	-123.88981	GIS_ID_Link6018	TimberWest
Muir	CWHmm2	48.47581	-123.87853	GIS_ID_Link6019	TimberWest
Jordan Upper	CWHmm2	48.49305	-123.87045	GIS_ID_Link6020	TimberWest
China Alberni CW	CWHmm2	49.15533	-124.6864	GIS_ID_Link6021	TimberWest
China Alberni CW	CWHmm2	49.15395	-124.68594	GIS_ID_Link6022	TimberWest
China Alberni CW	CWHmm2	49.15559	-124.68532	GIS_ID_Link6023	TimberWest
China Alberni CW	CWHmm2	49.1553	-124.6874	GIS_ID_Link6024	TimberWest
Muir	CWHmm2	48.48118	-123.88165	GIS_ID_Link6025	TimberWest
Muir	CWHmm2	48.48043	-123.88067	GIS_ID_Link6026	TimberWest
Muir	CWHmm2	48.481	-123.88111	GIS_ID_Link6027	TimberWest
Muir	CWHmm2	48.47372	-123.87125	GIS_ID_Link6028	TimberWest
Muir	CWHmm2	48.47354	-123.86865	GIS_ID_Link6029	TimberWest
Muir	CWHmm2	48.47317	-123.87001	GIS_ID_Link6030	TimberWest
Muir	CWHmm2	48.47895	-123.88277	GIS_ID_Link6031	TimberWest
Muir	CWHmm2	48.47797	-123.87994	GIS_ID_Link6032	TimberWest
Muir	CWHmm2	48.4778	-123.88068	GIS_ID_Link6033	TimberWest
Muir	CWHmm2	48.47806	-123.88041	GIS_ID_Link6034	TimberWest
Muir	CWHmm2	48.47739	-123.8808	GIS_ID_Link6035	TimberWest
Muir	CWHmm2	48.47787	-123.88181	GIS_ID_Link6036	TimberWest
Muir	CWHmm2	48.47839	-123.88241	GIS_ID_Link6037	TimberWest
Muir	CWHmm2	48.47791	-123.88297	GIS_ID_Link6038	TimberWest
Muir	CWHmm2	48.47789	-123.88121	GIS_ID_Link6039	TimberWest
Muir	CWHmm2	48.47891	-123.88275	GIS_ID_Link6040	TimberWest
China Alberni CW	CWHmm2	49.155	-124.69048	GIS_ID_Link6041	TimberWest
Muir	CWHmm2	48.47754	-123.86851	GIS_ID_Link6042	TimberWest
Muir	CWHmm2	48.47703	-123.86767	GIS_ID_Link6043	TimberWest
Muir	CWHmm2	48.47746	-123.86834	GIS_ID_Link6044	TimberWest
Jordan Upper	CWHmm2	48.49385	-123.87297	GIS_ID_Link6045	TimberWest
Jordan Upper	CWHmm2	48.49432	-123.87291	GIS_ID_Link6046	TimberWest
Jordan Upper	CWHmm2	48.49444	-123.87389	GIS_ID_Link6047	TimberWest
Jordan Upper	CWHmm2	48.49468	-123.8742	GIS_ID_Link6048	TimberWest
Jordan Upper	CWHmm2	48.49357	-123.87355	GIS_ID_Link6049	TimberWest
Jordan Upper	CWHmm2	48.49401	-123.87379	GIS_ID_Link6050	TimberWest
Jordan Upper	CWHmm2	48.49393	-123.87356	GIS_ID_Link6051	TimberWest
Jordan Upper	CWHmm2	48.49445	-123.87389	GIS_ID_Link6052	TimberWest
Jordan Upper	CWHmm2	48.4922	-123.87214	GIS_ID_Link6053	TimberWest
Jordan Upper	CWHmm2	48.49122	-123.87115	GIS_ID_Link6054	TimberWest
Jordan Upper	CWHmm2	48.49154	-123.87284	GIS_ID_Link6055	TimberWest
Jordan Upper	CWHmm2	48.49153	-123.87122	GIS_ID_Link6056	TimberWest
Jordan Upper	CWHmm2	48.49178	-123.87226	GIS_ID_Link6057	TimberWest
Jordan Upper	CWHmm2	48.49126	-123.87118	GIS_ID_Link6058	TimberWest
Meade	CWHmm2	48.86794	-124.05189	GIS_ID_Link6059	TimberWest
Englishman Lower CW	CWHmm2	49.23505	-124.44375	GIS_ID_Link6060	TimberWest
Englishman Lower CW	CWHmm2	49.23589	-124.44501	GIS_ID_Link6061	TimberWest
San Juan Fleet	CWHmm1	48.64675	-124.05669	GIS_ID_Link6062	TimberWest
San Juan Fleet	CWHmm1	48.64767	-124.05355	GIS_ID_Link6063	TimberWest
San Juan Fleet	CWHmm1	48.64773	-124.05397	GIS_ID_Link6064	TimberWest
San Juan Fleet	CWHmm1	48.64824	-124.0547	GIS_ID_Link6065	TimberWest
Beaufort Kitsuksis	CWHxm2	49.32414	-124.81537	GIS_ID_Link6066	TimberWest

Location (Basin)	Biogeo Zone (BGC_LABEL)	Latitude	Longitude	GIS_ID	Ownership
Beaufort Kitsuksis	CWHxm2	49.32177	-124.81575	GIS_ID_Link6067	TimberWest
Beaufort Kitsuksis	CWHxm2	49.32524	-124.81804	GIS_ID_Link6068	TimberWest
Beaufort Kitsuksis	CWHxm2	49.32344	-124.81576	GIS_ID_Link6069	TimberWest
Beaufort Kitsuksis	CWHxm2	49.32403	-124.81913	GIS_ID_Link6070	TimberWest
Beaufort Kitsuksis	CWHxm2	49.32422	-124.8197	GIS_ID_Link6071	TimberWest
Beaufort Kitsuksis	CWHxm2	49.32348	-124.81752	GIS_ID_Link6072	TimberWest
China Alberni CW	CWHxm2	49.19803	-124.71364	GIS_ID_Link6073	TimberWest
China Alberni CW	CWHxm2	49.19796	-124.71614	GIS_ID_Link6074	TimberWest
China Alberni CW	CWHxm2	49.19723	-124.7141	GIS_ID_Link6075	TimberWest
China Alberni CW	CWHxm2	49.19706	-124.71406	GIS_ID_Link6076	TimberWest
Beaufort Kitsuksis	CWHmm2	49.34018	-124.82685	GIS_ID_Link6077	TimberWest
Beaufort Kitsuksis	CWHmm2	49.34384	-124.82817	GIS_ID_Link6078	TimberWest
Beaufort Kitsuksis	CWHmm2	49.34158	-124.82916	GIS_ID_Link6079	TimberWest
Beaufort Kitsuksis	CWHmm2	49.34413	-124.82985	GIS_ID_Link6080	TimberWest
Beaufort Kitsuksis	CWHmm2	49.34311	-124.83042	GIS_ID_Link6081	TimberWest
San Juan Upper	CWHmm2	48.61481	-123.94892	GIS_ID_Link6082	TimberWest
San Juan Upper	CWHmm2	48.61529	-123.94869	GIS_ID_Link6083	TimberWest
China Alberni CW	CWHxm2	49.20129	-124.7181	GIS_ID_Link6084	TimberWest
Trent Upper	CWHxm2	49.57401	-125.03234	GIS_ID_Link6085	TimberWest
Trent Upper	CWHxm2	49.57482	-125.03015	GIS_ID_Link6086	TimberWest
Trent Upper	CWHxm2	49.57548	-125.03048	GIS_ID_Link6087	TimberWest
Trent Upper	CWHxm2	49.57494	-125.03149	GIS_ID_Link6088	TimberWest
Trent Upper	CWHxm2	49.57435	-125.03141	GIS_ID_Link6089	TimberWest
Trent Upper	CWHxm2	49.57427	-125.03228	GIS_ID_Link6090	TimberWest
Trent Upper	CWHxm2	49.57422	-125.03183	GIS_ID_Link6091	TimberWest
Trent Upper	CWHxm2	49.57488	-125.03037	GIS_ID_Link6092	TimberWest
Trent Upper	CWHxm2	49.57463	-125.03113	GIS_ID_Link6093	TimberWest
Trent Upper	CWHxm2	49.57537	-125.02947	GIS_ID_Link6094	TimberWest
Trent Upper	CWHxm2	49.57495	-125.03101	GIS_ID_Link6095	TimberWest
Trent Upper	CWHxm2	49.57537	-125.03072	GIS_ID_Link6096	TimberWest
Beaufort Kitsuksis	MHmm1	49.34911	-124.83492	GIS_ID_Link6097	TimberWest
Mckay	MHmm1	48.93277	-124.30145	GIS_ID_Link6098	TimberWest
Mckay	MHmm1	48.93245	-124.30137	GIS_ID_Link6099	TimberWest
San Juan Upper	CWHmm2	48.61705	-123.94114	GIS_ID_Link6100	TimberWest
San Juan Upper	CWHmm2	48.61772	-123.94142	GIS_ID_Link6101	TimberWest
San Juan Upper	CWHmm2	48.61724	-123.93965	GIS_ID_Link6102	TimberWest
San Juan Upper	CWHmm2	48.61704	-123.94111	GIS_ID_Link6103	TimberWest
San Juan Upper	CWHmm2	48.61725	-123.9401	GIS_ID_Link6104	TimberWest
San Juan Upper	CWHmm2	48.61752	-123.9409	GIS_ID_Link6105	TimberWest
San Juan Upper	CWHmm2	48.61607	-123.94294	GIS_ID_Link6106	TimberWest
San Juan Upper	CWHmm2	48.61731	-123.93895	GIS_ID_Link6107	TimberWest
San Juan Upper	CWHmm2	48.61755	-123.93962	GIS_ID_Link6108	TimberWest
San Juan Upper	CWHmm2	48.6172	-123.94094	GIS_ID_Link6109	TimberWest
San Juan Upper	CWHmm2	48.61763	-123.94162	GIS_ID_Link6110	TimberWest
San Juan Upper	CWHmm2	48.61749	-123.94196	GIS_ID_Link6111	TimberWest
San Juan Upper	CWHmm2	48.61721	-123.94212	GIS_ID_Link6112	TimberWest
San Juan Upper	CWHmm2	48.61748	-123.94111	GIS_ID_Link6113	TimberWest
San Juan Upper	CWHmm2	48.61678	-123.94217	GIS_ID_Link6114	TimberWest
San Juan Upper	CWHmm2	48.61652	-123.9424	GIS_ID_Link6115	TimberWest
San Juan Upper	CWHmm2	48.61709	-123.94096	GIS_ID_Link6116	TimberWest
San Juan Upper	CWHmm2	48.6172	-123.94036	GIS_ID_Link6117	TimberWest

Location (Basin)	Biogeo Zone (BGC_LABEL)	Latitude	Longitude	GIS_ID	Ownership
San Juan Upper	CWHmm2	48.6172	-123.9407	GIS_ID_Link6118	TimberWest
San Juan Upper	CWHmm2	48.61679	-123.94179	GIS_ID_Link6119	TimberWest
San Juan Upper	CWHmm2	48.61639	-123.94245	GIS_ID_Link6120	TimberWest
San Juan Upper	CWHmm2	48.61734	-123.93957	GIS_ID_Link6121	TimberWest
San Juan Upper	CWHmm2	48.61715	-123.94096	GIS_ID_Link6122	TimberWest
San Juan Upper	CWHmm2	48.61709	-123.94104	GIS_ID_Link6123	TimberWest
San Juan Upper	CWHmm2	48.61701	-123.9412	GIS_ID_Link6124	TimberWest
San Juan Upper	CWHmm2	48.6176	-123.94136	GIS_ID_Link6125	TimberWest
San Juan Upper	CWHmm2	48.6165	-123.94238	GIS_ID_Link6126	TimberWest
San Juan Upper	CWHmm2	48.61719	-123.94092	GIS_ID_Link6127	TimberWest
San Juan Upper	CWHmm2	48.61725	-123.94092	GIS_ID_Link6128	TimberWest
San Juan Upper	CWHmm2	48.61736	-123.94093	GIS_ID_Link6129	TimberWest
San Juan Upper	CWHmm2	48.61727	-123.94215	GIS_ID_Link6130	TimberWest
San Juan Upper	CWHmm2	48.61749	-123.94199	GIS_ID_Link6131	TimberWest
San Juan Upper	CWHmm2	48.61677	-123.94215	GIS_ID_Link6132	TimberWest
San Juan Upper	CWHmm2	48.61752	-123.94086	GIS_ID_Link6133	TimberWest
San Juan Upper	CWHmm2	48.61697	-123.94145	GIS_ID_Link6134	TimberWest
San Juan Upper	CWHmm2	48.61715	-123.94101	GIS_ID_Link6135	TimberWest
San Juan Upper	CWHmm2	48.61271	-123.9484	GIS_ID_Link6136	TimberWest
San Juan Upper	CWHmm2	48.61267	-123.94463	GIS_ID_Link6137	TimberWest
San Juan Upper	CWHmm2	48.61471	-123.94474	GIS_ID_Link6138	TimberWest
San Juan Upper	CWHmm2	48.61362	-123.94581	GIS_ID_Link6139	TimberWest
San Juan Upper	CWHmm2	48.61347	-123.95206	GIS_ID_Link6140	TimberWest
San Juan Upper	CWHmm2	48.6132	-123.95172	GIS_ID_Link6141	TimberWest
San Juan Upper	CWHmm2	48.61362	-123.95177	GIS_ID_Link6142	TimberWest
San Juan Upper	CWHmm2	48.61362	-123.95111	GIS_ID_Link6143	TimberWest
San Juan Fleet	CWHmm2	48.62219	-124.0852	GIS_ID_Link6144	TimberWest
Sooke River	CWHxm2	48.47418	-123.75897	GIS_ID_Link6145	TimberWest
Sooke River	CWHxm2	48.47657	-123.76047	GIS_ID_Link6146	TimberWest
Sooke River	CWHxm2	48.47557	-123.76067	GIS_ID_Link6147	TimberWest
Sooke River	CWHxm2	48.47261	-123.75971	GIS_ID_Link6148	TimberWest
Sooke River	CWHxm2	48.47568	-123.75887	GIS_ID_Link6149	TimberWest
Sooke River	CWHxm2	48.47359	-123.75844	GIS_ID_Link6150	TimberWest
Sooke River	CWHxm2	48.4641	-123.76367	GIS_ID_Link6151	TimberWest
Sooke River	CWHxm2	48.46616	-123.76576	GIS_ID_Link6152	TimberWest
Koksilah Lower	CWHmm2	48.61059	-123.78459	GIS_ID_Link6153	TimberWest
Koksilah Lower	CWHmm2	48.6098	-123.78304	GIS_ID_Link6154	TimberWest
Koksilah Lower	CWHmm2	48.60904	-123.78096	GIS_ID_Link6155	TimberWest
Koksilah Lower	CWHmm2	48.61112	-123.78456	GIS_ID_Link6156	TimberWest
Koksilah Lower	CWHmm2	48.61091	-123.78346	GIS_ID_Link6157	TimberWest
Koksilah Lower	CWHmm2	48.61034	-123.78396	GIS_ID_Link6158	TimberWest
Koksilah Lower	CWHmm2	48.60909	-123.78208	GIS_ID_Link6159	TimberWest
Koksilah Lower	CWHxm2	48.60949	-123.7809	GIS_ID_Link6160	TimberWest
Koksilah Lower	CWHxm2	48.61071	-123.78197	GIS_ID_Link6161	TimberWest
Koksilah Lower	CWHxm2	48.61071	-123.78209	GIS_ID_Link6162	TimberWest
Koksilah Lower	CWHxm2	48.6081	-123.78018	GIS_ID_Link6163	TimberWest
Koksilah Lower	CWHxm2	48.60984	-123.77956	GIS_ID_Link6164	TimberWest
Koksilah Lower	CWHxm2	48.6082	-123.7788	GIS_ID_Link6165	TimberWest
Koksilah Lower	CWHxm2	48.60891	-123.7804	GIS_ID_Link6166	TimberWest
Koksilah Lower	CWHmm2	48.61101	-123.78414	GIS_ID_Link6167	TimberWest
Koksilah Lower	CWHmm2	48.61023	-123.78351	GIS_ID_Link6168	TimberWest

Location (Basin)	Biogeo Zone (BGC_LABEL)	Latitude	Longitude	GIS_ID	Ownership
Koksilah Lower	CWHmm2	48.60956	-123.78189	GIS_ID_Link6169	TimberWest
Koksilah Lower	CWHxm2	48.60914	-123.77988	GIS_ID_Link6170	TimberWest
Koksilah Lower	CWHxm2	48.60903	-123.78027	GIS_ID_Link6171	TimberWest
Koksilah Lower	CWHmm2	48.61099	-123.78443	GIS_ID_Link6172	TimberWest
Koksilah Lower	CWHxm2	48.60836	-123.77657	GIS_ID_Link6173	TimberWest
Koksilah Lower	CWHxm2	48.60996	-123.78133	GIS_ID_Link6174	TimberWest
Koksilah Lower	CWHmm2	48.60987	-123.78314	GIS_ID_Link6175	TimberWest
Koksilah Lower	CWHmm2	48.61091	-123.78346	GIS_ID_Link6176	TimberWest
Koksilah Lower	CWHxm2	48.61065	-123.78196	GIS_ID_Link6177	TimberWest
Koksilah Lower	CWHxm2	48.60923	-123.78096	GIS_ID_Link6178	TimberWest
Koksilah Lower	CWHxm2	48.6081	-123.78018	GIS_ID_Link6179	TimberWest
Koksilah Lower	CWHxm2	48.61043	-123.78156	GIS_ID_Link6180	TimberWest
Koksilah Lower	CWHxm2	48.60895	-123.78039	GIS_ID_Link6181	TimberWest
Koksilah Lower	CWHxm2	48.60933	-123.78042	GIS_ID_Link6182	TimberWest
Koksilah Lower	CWHxm2	48.60881	-123.78062	GIS_ID_Link6183	TimberWest
San Juan Fleet	CWHmm2	48.66049	-124.01963	GIS_ID_Link6184	TimberWest
San Juan Fleet	CWHmm2	48.65925	-124.02447	GIS_ID_Link6185	TimberWest
San Juan Fleet	CWHmm2	48.66063	-124.01588	GIS_ID_Link6186	TimberWest
San Juan Fleet	CWHmm2	48.66077	-124.01976	GIS_ID_Link6187	TimberWest
San Juan Fleet	CWHmm2	48.66007	-124.01578	GIS_ID_Link6188	TimberWest
San Juan Fleet	CWHmm2	48.66073	-124.01536	GIS_ID_Link6189	TimberWest
San Juan Fleet	CWHmm2	48.65978	-124.02405	GIS_ID_Link6190	TimberWest
San Juan Fleet	CWHmm2	48.66091	-124.02043	GIS_ID_Link6191	TimberWest
San Juan Fleet	CWHmm2	48.6611	-124.02174	GIS_ID_Link6192	TimberWest
San Juan Fleet	CWHmm2	48.66102	-124.01582	GIS_ID_Link6193	TimberWest
San Juan Fleet	CWHmm2	48.66027	-124.01538	GIS_ID_Link6194	TimberWest
San Juan Fleet	CWHmm2	48.6613	-124.01907	GIS_ID_Link6195	TimberWest
San Juan Fleet	CWHmm2	48.66066	-124.02217	GIS_ID_Link6196	TimberWest
San Juan Fleet	CWHmm2	48.66071	-124.01698	GIS_ID_Link6197	TimberWest
San Juan Fleet	CWHmm2	48.66181	-124.01816	GIS_ID_Link6198	TimberWest
San Juan Fleet	CWHmm2	48.6622	-124.01909	GIS_ID_Link6199	TimberWest
San Juan Fleet	CWHmm2	48.6617	-124.01984	GIS_ID_Link6200	TimberWest
San Juan Fleet	CWHmm2	48.66149	-124.01888	GIS_ID_Link6201	TimberWest
San Juan Fleet	CWHmm2	48.66076	-124.01573	GIS_ID_Link6202	TimberWest
San Juan Fleet	CWHmm2	48.65957	-124.02452	GIS_ID_Link6203	TimberWest
San Juan Fleet	CWHmm2	48.66119	-124.01841	GIS_ID_Link6204	TimberWest
San Juan Fleet	CWHmm2	48.66069	-124.01535	GIS_ID_Link6205	TimberWest
San Juan Fleet	CWHmm2	48.66008	-124.01563	GIS_ID_Link6206	TimberWest
San Juan Fleet	CWHmm2	48.66077	-124.01963	GIS_ID_Link6207	TimberWest
San Juan Fleet	CWHmm2	48.66064	-124.01608	GIS_ID_Link6208	TimberWest
San Juan Fleet	CWHmm2	48.66019	-124.01607	GIS_ID_Link6209	TimberWest
San Juan Fleet	CWHmm2	48.66249	-124.02016	GIS_ID_Link6210	TimberWest
San Juan Fleet	CWHmm2	48.66087	-124.01559	GIS_ID_Link6211	TimberWest
San Juan Fleet	CWHmm2	48.66089	-124.02179	GIS_ID_Link6212	TimberWest
San Juan Fleet	CWHmm2	48.66214	-124.01828	GIS_ID_Link6213	TimberWest
San Juan Fleet	CWHmm2	48.66041	-124.02284	GIS_ID_Link6214	TimberWest
San Juan Fleet	CWHmm2	48.6612	-124.02046	GIS_ID_Link6215	TimberWest
San Juan Fleet	CWHmm2	48.66086	-124.01537	GIS_ID_Link6216	TimberWest
San Juan Fleet	CWHmm2	48.66037	-124.01589	GIS_ID_Link6217	TimberWest
San Juan Fleet	CWHmm2	48.66116	-124.01733	GIS_ID_Link6218	TimberWest
San Juan Fleet	CWHmm2	48.66026	-124.01512	GIS_ID_Link6219	TimberWest

Location (Basin)	Biogeo Zone (BGC_LABEL)	Latitude	Longitude	GIS_ID	Ownership
San Juan Fleet	CWHmm2	48.6602	-124.015	GIS_ID_Link6220	TimberWest
San Juan Fleet	CWHmm2	48.65993	-124.015	GIS_ID_Link6221	TimberWest
San Juan Fleet	CWHmm2	48.66008	-124.015	GIS_ID_Link6222	TimberWest
San Juan Fleet	CWHmm2	48.6604	-124.01507	GIS_ID_Link6223	TimberWest
Shaw	CWHmm2	48.98822	-124.42513	GIS_ID_Link6224	TimberWest
Shaw	CWHmm2	48.98564	-124.42166	GIS_ID_Link6225	TimberWest
Shaw	CWHmm2	48.98823	-124.4236	GIS_ID_Link6226	TimberWest
Shaw	CWHmm2	48.98873	-124.42486	GIS_ID_Link6227	TimberWest
Shaw	CWHmm2	48.98487	-124.41976	GIS_ID_Link6228	TimberWest
Shaw	CWHmm2	48.98892	-124.4233	GIS_ID_Link6229	TimberWest
Shaw	CWHmm2	48.98782	-124.42445	GIS_ID_Link6230	TimberWest
Shaw	CWHmm2	48.98843	-124.42375	GIS_ID_Link6231	TimberWest
Mckay	CWHmm2	48.96481	-124.30683	GIS_ID_Link6232	TimberWest
Mckay	CWHmm2	48.96611	-124.30544	GIS_ID_Link6233	TimberWest
Mckay	CWHmm2	48.96477	-124.30881	GIS_ID_Link6234	TimberWest
Mckay	CWHmm2	48.96584	-124.30663	GIS_ID_Link6235	TimberWest
Mckay	CWHmm2	48.96517	-124.30877	GIS_ID_Link6236	TimberWest
Mckay	CWHmm2	48.96476	-124.31054	GIS_ID_Link6237	TimberWest
Mckay	MHmm1	48.97373	-124.31612	GIS_ID_Link6238	TimberWest
Mckay	MHmm1	48.96473	-124.31083	GIS_ID_Link6239	TimberWest
Mckay	MHmm1	48.96479	-124.3101	GIS_ID_Link6240	TimberWest
Mckay	MHmm1	48.96833	-124.31442	GIS_ID_Link6241	TimberWest
Mckay	CWHmm2	48.96592	-124.30615	GIS_ID_Link6242	TimberWest
Mckay	CWHmm2	48.96507	-124.30918	GIS_ID_Link6243	TimberWest
Mckay	MHmm1	48.96974	-124.31393	GIS_ID_Link6244	TimberWest
Gordon Upper	CWHmm2	48.78894	-124.34075	GIS_ID_Link6245	TimberWest
Gordon Upper	CWHmm2	48.7883	-124.3393	GIS_ID_Link6246	TimberWest
Jordan Upper	CWHmm2	48.56725	-123.89963	GIS_ID_Link6247	TimberWest
Shaw	CWHmm2	49.02383	-124.42354	GIS_ID_Link6248	TimberWest
Shaw	CWHmm2	49.02438	-124.42174	GIS_ID_Link6249	TimberWest
Shaw	CWHmm2	49.02436	-124.4208	GIS_ID_Link6250	TimberWest
Shaw	CWHmm2	49.02399	-124.42265	GIS_ID_Link6251	TimberWest
Shaw	CWHmm2	49.01307	-124.44733	GIS_ID_Link6252	TimberWest
Robertson Lower	CWHmm2	48.76459	-124.04985	GIS_ID_Link6253	TimberWest
Robertson Lower	CWHmm2	48.76311	-124.04895	GIS_ID_Link6254	TimberWest
Robertson Lower	CWHmm2	48.76396	-124.04807	GIS_ID_Link6255	TimberWest
Robertson Lower	CWHmm2	48.7648	-124.04838	GIS_ID_Link6256	TimberWest
Robertson Lower	CWHmm2	48.76237	-124.04801	GIS_ID_Link6257	TimberWest
Robertson Lower	CWHmm2	48.76631	-124.05426	GIS_ID_Link6258	TimberWest
Robertson Lower	MHmm1	48.76281	-124.05136	GIS_ID_Link6259	TimberWest
Robertson Lower	MHmm1	48.76557	-124.05432	GIS_ID_Link6260	TimberWest
Robertson Lower	CWHmm2	48.76208	-124.04851	GIS_ID_Link6261	TimberWest
Robertson Lower	CWHmm2	48.76409	-124.04923	GIS_ID_Link6262	TimberWest
Robertson Lower	CWHmm2	48.76297	-124.04866	GIS_ID_Link6263	TimberWest
Robertson Lower	CWHmm2	48.76435	-124.04814	GIS_ID_Link6264	TimberWest
Robertson Lower	CWHmm2	48.76192	-124.04861	GIS_ID_Link6265	TimberWest
Robertson Lower	CWHmm2	48.76363	-124.05044	GIS_ID_Link6266	TimberWest
Robertson Lower	CWHmm2	48.7665	-124.05408	GIS_ID_Link6267	TimberWest
Robertson Lower	CWHmm2	48.763	-124.04771	GIS_ID_Link6268	TimberWest
Robertson Lower	CWHmm2	48.76511	-124.05319	GIS_ID_Link6269	TimberWest
Robertson Lower	CWHmm2	48.76512	-124.05293	GIS_ID_Link6270	TimberWest

Location (Basin)	Biogeo Zone (BGC_LABEL)	Latitude	Longitude	GIS_ID	Ownership
Robertson Lower	CWHmm2	48.76514	-124.05234	GIS_ID_Link6271	TimberWest
Robertson Lower	CWHmm2	48.76516	-124.05044	GIS_ID_Link6272	TimberWest
Robertson Lower	CWHmm2	48.7639	-124.04772	GIS_ID_Link6273	TimberWest
Robertson Lower	CWHmm2	48.76498	-124.04828	GIS_ID_Link6274	TimberWest
Robertson Lower	CWHmm2	48.76252	-124.0477	GIS_ID_Link6275	TimberWest
Robertson Lower	CWHmm2	48.76556	-124.05384	GIS_ID_Link6276	TimberWest
Robertson Lower	CWHmm2	48.76509	-124.05198	GIS_ID_Link6277	TimberWest
Robertson Lower	MHmm1	48.75952	-124.05041	GIS_ID_Link6278	TimberWest
Robertson Lower	MHmm1	48.76504	-124.0533	GIS_ID_Link6279	TimberWest
Robertson Lower	CWHmm2	48.76329	-124.04773	GIS_ID_Link6280	TimberWest
Robertson Lower	CWHmm2	48.76444	-124.04772	GIS_ID_Link6281	TimberWest
Robertson Lower	CWHmm2	48.76218	-124.0477	GIS_ID_Link6282	TimberWest
Big Qualicum Upper	CWHmm2	49.35239	-124.82042	GIS_ID_Link6283	TimberWest
Big Qualicum Upper	CWHmm2	49.35331	-124.81923	GIS_ID_Link6284	TimberWest
Big Qualicum Upper	CWHmm2	49.353	-124.8204	GIS_ID_Link6285	TimberWest
Big Qualicum Upper	CWHmm2	49.35373	-124.82003	GIS_ID_Link6286	TimberWest
Big Qualicum Upper	CWHmm2	49.35228	-124.82217	GIS_ID_Link6287	TimberWest
Big Qualicum Upper	CWHmm2	49.35324	-124.81822	GIS_ID_Link6288	TimberWest
Robertson Lower	MHmm1	48.75993	-124.05723	GIS_ID_Link6289	TimberWest
Robertson Lower	MHmm1	48.75994	-124.05675	GIS_ID_Link6290	TimberWest
Robertson Lower	MHmm1	48.76003	-124.05689	GIS_ID_Link6291	TimberWest
Sutton	CWHmm2	48.80022	-124.29191	GIS_ID_Link6292	TimberWest
Sutton	CWHmm2	48.80013	-124.29253	GIS_ID_Link6293	TimberWest
Sutton	CWHmm2	48.80095	-124.29188	GIS_ID_Link6294	TimberWest
Sutton	CWHmm2	48.80053	-124.29423	GIS_ID_Link6295	TimberWest
Sutton	CWHmm2	48.79974	-124.29204	GIS_ID_Link6296	TimberWest
Sutton	CWHmm2	48.80022	-124.29215	GIS_ID_Link6297	TimberWest
Sutton	CWHmm2	48.80077	-124.29272	GIS_ID_Link6298	TimberWest
Sutton	CWHmm2	48.79988	-124.29202	GIS_ID_Link6299	TimberWest
Gordon Upper	CWHmm2	48.82643	-124.38583	GIS_ID_Link6300	TimberWest
Gordon Upper	CWHmm2	48.82221	-124.38569	GIS_ID_Link6301	TimberWest
Gordon Upper	CWHmm2	48.81274	-124.38175	GIS_ID_Link6302	TimberWest
Gordon Upper	CWHmm2	48.81249	-124.3803	GIS_ID_Link6303	TimberWest
Gordon Upper	CWHmm2	48.81193	-124.3814	GIS_ID_Link6304	TimberWest
Gordon Upper	CWHmm2	48.81254	-124.381	GIS_ID_Link6305	TimberWest
Shaw	CWHmm2	48.99018	-124.3951	GIS_ID_Link6306	TimberWest
Shaw	CWHmm2	48.99175	-124.39704	GIS_ID_Link6307	TimberWest
Shaw	CWHmm2	48.99182	-124.39724	GIS_ID_Link6308	TimberWest
Shaw	CWHmm2	48.99418	-124.39733	GIS_ID_Link6309	TimberWest
Shaw	CWHmm2	48.99201	-124.39604	GIS_ID_Link6310	TimberWest
Shaw	CWHmm2	48.99663	-124.39728	GIS_ID_Link6311	TimberWest
Shaw	CWHmm2	48.99136	-124.39611	GIS_ID_Link6312	TimberWest
Shaw	CWHmm2	48.9917	-124.39701	GIS_ID_Link6313	TimberWest
Robertson Lower	CWHmm2	48.76441	-124.18582	GIS_ID_Link6314	TimberWest
Robertson Lower	CWHmm2	48.76455	-124.18565	GIS_ID_Link6315	TimberWest
Robertson Lower	CWHmm2	48.76769	-124.18377	GIS_ID_Link6316	TimberWest
Robertson Lower	CWHmm2	48.7682	-124.1836	GIS_ID_Link6317	TimberWest
Robertson Lower	CWHmm2	48.76687	-124.17977	GIS_ID_Link6318	TimberWest
Robertson Lower	CWHmm2	48.76754	-124.18648	GIS_ID_Link6319	TimberWest
Robertson Lower	CWHmm2	48.7661	-124.18665	GIS_ID_Link6320	TimberWest
Robertson Lower	CWHmm2	48.7647	-124.18589	GIS_ID_Link6321	TimberWest

Location (Basin)	Biogeo Zone (BGC_LABEL)	Latitude	Longitude	GIS_ID	Ownership
Robertson Lower	CWHmm2	48.76665	-124.18462	GIS_ID_Link6322	TimberWest
Robertson Lower	CWHmm2	48.7674	-124.18136	GIS_ID_Link6323	TimberWest
Robertson Lower	CWHmm2	48.76635	-124.18654	GIS_ID_Link6324	TimberWest
Robertson Lower	CWHmm2	48.76598	-124.18532	GIS_ID_Link6325	TimberWest
Robertson Lower	CWHxm2	48.76865	-124.18284	GIS_ID_Link6326	TimberWest
Robertson Lower	CWHmm2	48.76468	-124.18608	GIS_ID_Link6327	TimberWest
Robertson Lower	CWHmm2	48.76451	-124.18581	GIS_ID_Link6328	TimberWest
Robertson Lower	CWHmm2	48.7685	-124.1839	GIS_ID_Link6329	TimberWest
Robertson Lower	CWHmm2	48.76784	-124.18359	GIS_ID_Link6330	TimberWest
Robertson Lower	CWHmm2	48.76709	-124.18323	GIS_ID_Link6331	TimberWest
Shaw	CWHmm2	48.98365	-124.39146	GIS_ID_Link6332	TimberWest
Shaw	CWHmm2	48.98412	-124.39238	GIS_ID_Link6333	TimberWest
Shaw	CWHmm2	48.98215	-124.3911	GIS_ID_Link6334	TimberWest
Shaw	CWHmm2	48.97967	-124.38803	GIS_ID_Link6335	TimberWest
Shaw	CWHmm2	48.98116	-124.38992	GIS_ID_Link6336	TimberWest
Shaw	CWHmm2	48.98288	-124.39035	GIS_ID_Link6337	TimberWest
Shaw	CWHmm2	48.98873	-124.39266	GIS_ID_Link6338	TimberWest
San Juan Fleet	CWHmm1	48.61365	-124.04896	GIS_ID_Link6339	TimberWest
San Juan Fleet	CWHmm1	48.61262	-124.05009	GIS_ID_Link6340	TimberWest
San Juan Fleet	CWHmm1	48.61434	-124.04882	GIS_ID_Link6341	TimberWest
Robertson Lower	CWHxm2	48.7725	-124.06445	GIS_ID_Link6342	TimberWest
Robertson Lower	CWHxm2	48.77277	-124.06318	GIS_ID_Link6343	TimberWest
Robertson Lower	CWHxm2	48.77236	-124.06777	GIS_ID_Link6344	TimberWest
Robertson Lower	CWHxm2	48.77246	-124.06564	GIS_ID_Link6345	TimberWest
Robertson Lower	CWHmm2	48.77336	-124.06237	GIS_ID_Link6346	TimberWest
Robertson Lower	CWHxm2	48.77344	-124.06293	GIS_ID_Link6347	TimberWest
Robertson Lower	CWHxm2	48.77251	-124.06884	GIS_ID_Link6348	TimberWest
Robertson Lower	CWHxm2	48.77253	-124.06842	GIS_ID_Link6349	TimberWest
Robertson Lower	CWHxm2	48.77282	-124.06527	GIS_ID_Link6350	TimberWest
Robertson Lower	CWHxm2	48.77301	-124.06426	GIS_ID_Link6351	TimberWest
Robertson Lower	CWHxm2	48.77271	-124.06639	GIS_ID_Link6352	TimberWest
Robertson Lower	CWHxm2	48.77285	-124.06539	GIS_ID_Link6353	TimberWest
Robertson Lower	CWHxm2	48.77281	-124.06544	GIS_ID_Link6354	TimberWest
Robertson Lower	CWHxm2	48.77257	-124.06444	GIS_ID_Link6355	TimberWest
Robertson Lower	CWHxm2	48.77233	-124.06688	GIS_ID_Link6356	TimberWest
Shaw	CWHmm2	48.98625	-124.39204	GIS_ID_Link6357	TimberWest
Sutton	MHmm1	48.78416	-124.24235	GIS_ID_Link6358	TimberWest
Sutton	MHmm1	48.7844	-124.24369	GIS_ID_Link6359	TimberWest
Sutton	MHmm1	48.78337	-124.24243	GIS_ID_Link6360	TimberWest
San Juan Fleet	MHmm1	48.61594	-124.08703	GIS_ID_Link6361	TimberWest
San Juan Fleet	MHmm1	48.61593	-124.08558	GIS_ID_Link6362	TimberWest
San Juan Fleet	MHmm1	48.61606	-124.08646	GIS_ID_Link6363	TimberWest
San Juan Fleet	MHmm1	48.61622	-124.08704	GIS_ID_Link6364	TimberWest
San Juan Fleet	MHmm1	48.61494	-124.08725	GIS_ID_Link6365	TimberWest
San Juan Fleet	MHmm1	48.61555	-124.08731	GIS_ID_Link6366	TimberWest
San Juan Fleet	MHmm1	48.61595	-124.08689	GIS_ID_Link6367	TimberWest
San Juan Fleet	MHmm1	48.61616	-124.0871	GIS_ID_Link6368	TimberWest
San Juan Fleet	MHmm1	48.61558	-124.08678	GIS_ID_Link6369	TimberWest
Sooke River	CWHmm2	48.44603	-123.78686	GIS_ID_Link6370	TimberWest
Sooke River	CWHmm2	48.44619	-123.78679	GIS_ID_Link6371	TimberWest
Sooke River	CWHmm2	48.44627	-123.78673	GIS_ID_Link6372	TimberWest

Location (Basin)	Biogeo Zone (BGC_LABEL)	Latitude	Longitude	GIS_ID	Ownership
Sooke River	CWHmm2	48.44632	-123.78668	GIS_ID_Link6373	TimberWest
Sooke River	CWHmm2	48.4458	-123.78695	GIS_ID_Link6374	TimberWest
Sooke River	CWHmm2	48.44592	-123.7865	GIS_ID_Link6375	TimberWest
Sooke River	CWHmm2	48.44962	-123.78685	GIS_ID_Link6376	TimberWest
Sooke River	CWHmm2	48.44866	-123.78711	GIS_ID_Link6377	TimberWest
Sooke River	CWHxm2	48.45059	-123.78698	GIS_ID_Link6378	TimberWest
Sooke River	CWHmm2	48.44401	-123.78595	GIS_ID_Link6379	TimberWest
Sooke River	CWHmm2	48.44707	-123.78662	GIS_ID_Link6380	TimberWest
Sooke River	CWHxm2	48.45025	-123.78703	GIS_ID_Link6381	TimberWest
Big Qualicum Upper	CWHmm2	49.34519	-124.82401	GIS_ID_Link6382	TimberWest
Big Qualicum Upper	CWHmm2	49.3512	-124.82104	GIS_ID_Link6383	TimberWest
Big Qualicum Upper	CWHmm2	49.35321	-124.81783	GIS_ID_Link6384	TimberWest
Big Qualicum Upper	CWHmm2	49.35059	-124.8182	GIS_ID_Link6385	TimberWest
Big Qualicum Upper	CWHmm2	49.35288	-124.82	GIS_ID_Link6386	TimberWest
Big Qualicum Upper	CWHmm2	49.34811	-124.81928	GIS_ID_Link6387	TimberWest
Big Qualicum Upper	CWHmm2	49.34955	-124.81902	GIS_ID_Link6388	TimberWest
Big Qualicum Upper	CWHmm2	49.34659	-124.81911	GIS_ID_Link6389	TimberWest
Big Qualicum Upper	CWHmm2	49.34639	-124.82782	GIS_ID_Link6390	TimberWest
Big Qualicum Upper	CWHmm2	49.34628	-124.82626	GIS_ID_Link6391	TimberWest
Big Qualicum Upper	CWHmm2	49.34393	-124.82505	GIS_ID_Link6392	TimberWest
Big Qualicum Upper	CWHmm2	49.34434	-124.82446	GIS_ID_Link6393	TimberWest
Big Qualicum Upper	CWHmm2	49.34721	-124.82605	GIS_ID_Link6394	TimberWest
Big Qualicum Upper	CWHmm2	49.35182	-124.81886	GIS_ID_Link6395	TimberWest
Big Qualicum Upper	MHmm1	49.35009	-124.82358	GIS_ID_Link6396	TimberWest
Big Qualicum Upper	MHmm1	49.34803	-124.82321	GIS_ID_Link6397	TimberWest
Big Qualicum Upper	MHmm1	49.34875	-124.82096	GIS_ID_Link6398	TimberWest
Big Qualicum Upper	MHmm1	49.35014	-124.81982	GIS_ID_Link6399	TimberWest
Big Qualicum Upper	MHmm1	49.34869	-124.82655	GIS_ID_Link6400	TimberWest
Big Qualicum Upper	MHmm1	49.34774	-124.82533	GIS_ID_Link6401	TimberWest
Big Qualicum Upper	MHmm1	49.34743	-124.82701	GIS_ID_Link6402	TimberWest
Big Qualicum Upper	MHmm1	49.34799	-124.82511	GIS_ID_Link6403	TimberWest
Big Qualicum Upper	CWHmm2	49.35318	-124.81777	GIS_ID_Link6404	TimberWest
Big Qualicum Upper	CWHmm2	49.34612	-124.82787	GIS_ID_Link6405	TimberWest
Big Qualicum Upper	CWHmm2	49.34812	-124.81922	GIS_ID_Link6406	TimberWest
Big Qualicum Upper	CWHmm2	49.34955	-124.81902	GIS_ID_Link6407	TimberWest
Big Qualicum Upper	CWHmm2	49.34773	-124.81914	GIS_ID_Link6408	TimberWest
Big Qualicum Upper	CWHmm2	49.34684	-124.82605	GIS_ID_Link6409	TimberWest
Big Qualicum Upper	CWHmm2	49.34638	-124.82776	GIS_ID_Link6410	TimberWest
Big Qualicum Upper	CWHmm2	49.34652	-124.82718	GIS_ID_Link6411	TimberWest
Big Qualicum Upper	CWHmm2	49.35181	-124.81885	GIS_ID_Link6412	TimberWest
Big Qualicum Upper	MHmm1	49.34876	-124.82093	GIS_ID_Link6413	TimberWest
Big Qualicum Upper	MHmm1	49.35014	-124.81983	GIS_ID_Link6414	TimberWest
Big Qualicum Upper	MHmm1	49.34853	-124.82108	GIS_ID_Link6415	TimberWest
Big Qualicum Upper	MHmm1	49.34865	-124.82124	GIS_ID_Link6416	TimberWest
Big Qualicum Upper	MHmm1	49.34763	-124.82627	GIS_ID_Link6417	TimberWest
Big Qualicum Upper	MHmm1	49.34761	-124.82573	GIS_ID_Link6418	TimberWest
Muir	CWHmm2	48.4737	-123.8797	GIS_ID_Link6419	TimberWest
San Juan Fleet	CWHmm1	48.64616	-124.06756	GIS_ID_Link6420	TimberWest
Coronation	CWHmm2	48.92129	-123.9452	GIS_ID_Link6421	TimberWest
San Juan Fleet	CWHmm1	48.63267	-124.05222	GIS_ID_Link6422	TimberWest
San Juan Fleet	CWHmm1	48.63374	-124.05268	GIS_ID_Link6423	TimberWest

Location (Basin)	Biogeo Zone (BGC_LABEL)	Latitude	Longitude	GIS_ID	Ownership
San Juan Fleet	CWHmm1	48.63301	-124.05194	GIS_ID_Link6424	TimberWest
Cottonwood	MHmm1	48.90746	-124.17359	GIS_ID_Link6425	TimberWest
Cottonwood	MHmm1	48.90799	-124.1734	GIS_ID_Link6426	TimberWest
Cottonwood	MHmm1	48.90846	-124.17295	GIS_ID_Link6427	TimberWest
Rosewall Creek	MHmm1	49.3898	-124.90223	GIS_ID_Link6428	TimberWest
Rosewall Creek	MHmm1	49.39035	-124.9	GIS_ID_Link6429	TimberWest
Rosewall Creek	MHmm1	49.38968	-124.90091	GIS_ID_Link6430	TimberWest
San Juan Fleet	CWHmm2	48.619	-124.02068	GIS_ID_Link6431	TimberWest
San Juan Fleet	CWHmm2	48.61848	-124.02079	GIS_ID_Link6432	TimberWest
San Juan Fleet	CWHmm2	48.61861	-124.01928	GIS_ID_Link6433	TimberWest
San Juan Fleet	CWHmm2	48.61841	-124.01911	GIS_ID_Link6434	TimberWest
San Juan Fleet	CWHmm2	48.61855	-124.02062	GIS_ID_Link6435	TimberWest
Jordan Upper	CWHmm2	48.52373	-123.90673	GIS_ID_Link6436	TimberWest
Jordan Upper	CWHmm2	48.52402	-123.90703	GIS_ID_Link6437	TimberWest
Jordan Upper	CWHmm2	48.52454	-123.9078	GIS_ID_Link6438	TimberWest
Jordan Upper	CWHmm2	48.52437	-123.90813	GIS_ID_Link6439	TimberWest
Jordan Upper	CWHmm2	48.52379	-123.9068	GIS_ID_Link6440	TimberWest
Jordan Upper	CWHmm2	48.52439	-123.90775	GIS_ID_Link6441	TimberWest
Jordan Upper	CWHmm2	48.52277	-123.90575	GIS_ID_Link6442	TimberWest
Jordan Upper	CWHmm2	48.52279	-123.90618	GIS_ID_Link6443	TimberWest
Jordan Upper	CWHmm2	48.5226	-123.90589	GIS_ID_Link6444	TimberWest
Jordan Upper	CWHmm2	48.52074	-123.90575	GIS_ID_Link6445	TimberWest
Jordan Upper	CWHmm2	48.51935	-123.90615	GIS_ID_Link6446	TimberWest
Jordan Upper	CWHmm2	48.5209	-123.90614	GIS_ID_Link6447	TimberWest
Jordan Upper	CWHmm2	48.52276	-123.90581	GIS_ID_Link6448	TimberWest
Jordan Upper	CWHmm2	48.52272	-123.90606	GIS_ID_Link6449	TimberWest
Jordan Upper	CWHmm2	48.52237	-123.90588	GIS_ID_Link6450	TimberWest
Beaufort West	CWHmm2	49.42708	-124.95502	GIS_ID_Link6451	TimberWest
Beaufort West	MHmm1	49.42841	-124.95601	GIS_ID_Link6452	TimberWest
Beaufort West	MHmm1	49.43006	-124.95651	GIS_ID_Link6453	TimberWest
Beaufort West	MHmm1	49.42686	-124.95249	GIS_ID_Link6454	TimberWest
Beaufort West	MHmm1	49.42774	-124.9494	GIS_ID_Link6455	TimberWest
Beaufort West	MHmm1	49.42692	-124.94088	GIS_ID_Link6456	TimberWest
Beaufort West	MHmm1	49.43059	-124.95521	GIS_ID_Link6457	TimberWest
Beaufort West	MHmm1	49.43074	-124.95374	GIS_ID_Link6458	TimberWest
Beaufort West	MHmm1	49.42968	-124.95666	GIS_ID_Link6459	TimberWest
Beaufort West	MHmm1	49.42714	-124.94263	GIS_ID_Link6460	TimberWest
Big Qualicum Upper	CWHmm2	49.35	-124.82782	GIS_ID_Link6461	TimberWest
Big Qualicum Upper	MHmm1	49.34962	-124.82561	GIS_ID_Link6462	TimberWest
Big Qualicum Upper	MHmm1	49.35041	-124.82544	GIS_ID_Link6463	TimberWest
San Juan Fleet	CWHmm2	48.62873	-124.04575	GIS_ID_Link6464	TimberWest
San Juan Fleet	CWHmm2	48.62931	-124.04978	GIS_ID_Link6465	TimberWest
San Juan Fleet	CWHmm2	48.62812	-124.04454	GIS_ID_Link6466	TimberWest
San Juan Fleet	CWHmm2	48.62919	-124.04671	GIS_ID_Link6467	TimberWest
San Juan Fleet	CWHmm2	48.63056	-124.0519	GIS_ID_Link6468	TimberWest
San Juan Fleet	CWHmm2	48.62877	-124.05105	GIS_ID_Link6469	TimberWest
San Juan Fleet	CWHmm2	48.6283	-124.04795	GIS_ID_Link6470	TimberWest
San Juan Fleet	CWHmm2	48.62851	-124.04573	GIS_ID_Link6471	TimberWest
Jordan Upper	CWHmm2	48.51907	-123.90668	GIS_ID_Link6472	TimberWest
Jordan Upper	CWHmm2	48.52048	-123.90695	GIS_ID_Link6473	TimberWest
Jordan Upper	CWHmm2	48.51988	-123.90632	GIS_ID_Link6474	TimberWest

Location (Basin)	Biogeo Zone (BGC_LABEL)	Latitude	Longitude	GIS_ID	Ownership
Jordan Upper	CWHmm2	48.5212	-123.9063	GIS_ID_Link6475	TimberWest
Beaufort Central	CWHmm2	49.41363	-124.93616	GIS_ID_Link6476	TimberWest
Beaufort Central	CWHmm2	49.41361	-124.93572	GIS_ID_Link6477	TimberWest
Beaufort Central	CWHmm2	49.41386	-124.93533	GIS_ID_Link6478	TimberWest
Beaufort Central	CWHmm2	49.4138	-124.93541	GIS_ID_Link6479	TimberWest
Beaufort West	CWHmm2	49.41394	-124.93544	GIS_ID_Link6480	TimberWest
Beaufort West	CWHmm2	49.41374	-124.93505	GIS_ID_Link6481	TimberWest
Beaufort West	MHmm1	49.41336	-124.93475	GIS_ID_Link6482	TimberWest
Beaufort West	CWHmm2	49.41397	-124.93556	GIS_ID_Link6483	TimberWest
Beaufort West	CWHmm2	49.41364	-124.93498	GIS_ID_Link6484	TimberWest
Beaufort West	MHmm1	49.43029	-124.95322	GIS_ID_Link6485	TimberWest
Beaufort West	MHmm1	49.42812	-124.94456	GIS_ID_Link6486	TimberWest
Beaufort West	MHmm1	49.42912	-124.95228	GIS_ID_Link6487	TimberWest
Beaufort West	MHmm1	49.42845	-124.95037	GIS_ID_Link6488	TimberWest
Beaufort West	MHmm1	49.42947	-124.95122	GIS_ID_Link6489	TimberWest
Beaufort West	MHmm1	49.43033	-124.95272	GIS_ID_Link6490	TimberWest
Beaufort West	MHmm1	49.43017	-124.95302	GIS_ID_Link6491	TimberWest
Beaufort West	MHmm1	49.43042	-124.95234	GIS_ID_Link6492	TimberWest
San Juan Fleet	CWHmm2	48.65962	-124.01578	GIS_ID_Link6493	TimberWest
San Juan Fleet	CWHmm2	48.65962	-124.0219	GIS_ID_Link6494	TimberWest
San Juan Fleet	CWHmm2	48.65916	-124.02429	GIS_ID_Link6495	TimberWest
San Juan Fleet	CWHmm2	48.66014	-124.01807	GIS_ID_Link6496	TimberWest
San Juan Fleet	CWHmm2	48.66026	-124.02204	GIS_ID_Link6497	TimberWest
San Juan Fleet	CWHmm2	48.66012	-124.01527	GIS_ID_Link6498	TimberWest
San Juan Fleet	CWHmm2	48.65971	-124.01623	GIS_ID_Link6499	TimberWest
San Juan Fleet	CWHmm2	48.65923	-124.0242	GIS_ID_Link6500	TimberWest
San Juan Fleet	CWHmm2	48.65965	-124.01984	GIS_ID_Link6501	TimberWest
San Juan Fleet	CWHmm2	48.66043	-124.01884	GIS_ID_Link6502	TimberWest
San Juan Fleet	CWHmm2	48.66118	-124.01843	GIS_ID_Link6503	TimberWest
San Juan Fleet	CWHmm2	48.66022	-124.01624	GIS_ID_Link6504	TimberWest
San Juan Fleet	CWHmm2	48.65997	-124.01536	GIS_ID_Link6505	TimberWest
San Juan Fleet	CWHmm2	48.66023	-124.02019	GIS_ID_Link6506	TimberWest
San Juan Fleet	CWHmm2	48.6602	-124.02166	GIS_ID_Link6507	TimberWest
San Juan Fleet	CWHmm2	48.65966	-124.02325	GIS_ID_Link6508	TimberWest
San Juan Fleet	CWHmm2	48.66113	-124.01834	GIS_ID_Link6509	TimberWest
San Juan Fleet	CWHmm2	48.65971	-124.01506	GIS_ID_Link6510	TimberWest
San Juan Fleet	CWHmm2	48.65987	-124.01509	GIS_ID_Link6511	TimberWest
Meade	CWHmm2	48.86689	-124.05449	GIS_ID_Link6512	TimberWest
Meade	CWHmm2	48.86718	-124.05356	GIS_ID_Link6513	TimberWest
Chemainus Middle	CWHmm2	48.86441	-124.02944	GIS_ID_Link6514	TimberWest
Chemainus Middle	CWHmm2	48.86538	-124.02817	GIS_ID_Link6515	TimberWest
Chemainus Middle	CWHmm2	48.86728	-124.03908	GIS_ID_Link6516	TimberWest
Jordan Lower	MHmm1	48.53261	-123.99383	GIS_ID_Link6517	TimberWest
Meade	CWHmm2	48.86477	-124.05682	GIS_ID_Link6518	TimberWest
Meade	CWHmm2	48.86422	-124.05649	GIS_ID_Link6519	TimberWest
Meade	CWHmm2	48.86331	-124.05571	GIS_ID_Link6520	TimberWest
Meade	CWHmm2	48.8647	-124.05678	GIS_ID_Link6521	TimberWest
Meade	CWHmm2	48.86374	-124.05627	GIS_ID_Link6522	TimberWest
Gordon Upper	CWHmm2	48.81032	-124.38615	GIS_ID_Link6523	TimberWest
Jordan Lower	CWHvm2	48.52966	-123.99272	GIS_ID_Link6524	TimberWest
Jordan Lower	MHmm1	48.52979	-123.99463	GIS_ID_Link6525	TimberWest

Location (Basin)	Biogeo Zone (BGC_LABEL)	Latitude	Longitude	GIS_ID	Ownership
Jordan Upper	CWHmm2	48.53006	-123.9007	GIS_ID_Link6526	TimberWest
Jordan Upper	CWHmm2	48.52942	-123.90032	GIS_ID_Link6527	TimberWest
Cowichan Hill 60	CWHmm2	48.85649	-124.04281	GIS_ID_Link6528	TimberWest
Cowichan Hill 60	CWHmm2	48.85619	-124.04368	GIS_ID_Link6529	TimberWest
Cowichan Hill 60	CWHmm2	48.85609	-124.04314	GIS_ID_Link6530	TimberWest
Cowichan Hill 60	CWHmm2	48.85645	-124.04295	GIS_ID_Link6531	TimberWest
Jordan Upper	CWHmm2	48.57572	-123.89664	GIS_ID_Link6532	TimberWest
Beaufort West	CWHxm2	49.42822	-124.97404	GIS_ID_Link6533	TimberWest
Beaufort West	CWHxm2	49.42775	-124.97536	GIS_ID_Link6534	TimberWest
Beaufort West	CWHxm2	49.42825	-124.97494	GIS_ID_Link6535	TimberWest
Beaufort West	CWHxm2	49.42824	-124.97492	GIS_ID_Link6536	TimberWest
San Juan Fleet	CWHmm1	48.60663	-124.05363	GIS_ID_Link6537	TimberWest
San Juan Fleet	CWHmm1	48.60683	-124.05356	GIS_ID_Link6538	TimberWest
San Juan Fleet	CWHmm1	48.60697	-124.05353	GIS_ID_Link6539	TimberWest
San Juan Lens	CWHmm1	48.69236	-124.18291	GIS_ID_Link6540	TimberWest
San Juan Lens	CWHmm1	48.69007	-124.18382	GIS_ID_Link6541	TimberWest
San Juan Lens	CWHmm1	48.68913	-124.18358	GIS_ID_Link6542	TimberWest
San Juan Lens	CWHmm1	48.69298	-124.18238	GIS_ID_Link6543	TimberWest
San Juan Lens	CWHmm1	48.69108	-124.18307	GIS_ID_Link6544	TimberWest
San Juan Lens	CWHmm1	48.69146	-124.18325	GIS_ID_Link6545	TimberWest
San Juan Lens	CWHmm1	48.68985	-124.18355	GIS_ID_Link6546	TimberWest
San Juan Lens	CWHmm1	48.69119	-124.18343	GIS_ID_Link6547	TimberWest
San Juan Lens	CWHmm1	48.68876	-124.18299	GIS_ID_Link6548	TimberWest
San Juan Lens	CWHmm1	48.69125	-124.18314	GIS_ID_Link6549	TimberWest
Mckay	MHmm1	48.96592	-124.2923	GIS_ID_Link6550	TimberWest
Mckay	MHmm1	48.96821	-124.2916	GIS_ID_Link6551	TimberWest
Cottonwood	MHmm1	48.95679	-124.27355	GIS_ID_Link6552	TimberWest
Cottonwood	MHmm1	48.95976	-124.27555	GIS_ID_Link6553	TimberWest
Mckay	CWHmm2	48.9682	-124.29732	GIS_ID_Link6554	TimberWest
Mckay	CWHmm2	48.96631	-124.29586	GIS_ID_Link6555	TimberWest
Mckay	CWHmm2	48.96806	-124.29738	GIS_ID_Link6556	TimberWest
Youbou CW	CWHxm2	48.86856	-124.16592	GIS_ID_Link6557	TimberWest
Youbou CW	CWHxm2	48.87348	-124.17153	GIS_ID_Link6558	TimberWest
Youbou CW	CWHxm2	48.87112	-124.16772	GIS_ID_Link6559	TimberWest
Youbou CW	CWHxm2	48.86859	-124.16668	GIS_ID_Link6560	TimberWest
Youbou CW	CWHxm2	48.86966	-124.16755	GIS_ID_Link6561	TimberWest
Youbou CW	CWHxm2	48.87256	-124.17249	GIS_ID_Link6562	TimberWest
Sooke River	CWHxm1	48.49955	-123.71232	GIS_ID_Link6563	TimberWest
Sooke River	CWHxm1	48.49993	-123.71188	GIS_ID_Link6564	TimberWest
Sooke River	CWHxm1	48.49986	-123.71313	GIS_ID_Link6565	TimberWest
Sooke River	CWHxm1	48.49909	-123.71292	GIS_ID_Link6566	TimberWest
Sooke River	CWHxm1	48.49931	-123.71212	GIS_ID_Link6567	TimberWest
Sooke River	CWHxm1	48.49898	-123.71262	GIS_ID_Link6568	TimberWest
Sooke River	CWHxm1	48.49971	-123.71259	GIS_ID_Link6569	TimberWest
Cowichan Hill 60	CWHmm2	48.84474	-124.01951	GIS_ID_Link6570	TimberWest
Cowichan Hill 60	CWHmm2	48.84482	-124.02053	GIS_ID_Link6571	TimberWest
Cowichan Hill 60	CWHmm2	48.84534	-124.02188	GIS_ID_Link6572	TimberWest
Cowichan Hill 60	CWHmm2	48.84493	-124.02105	GIS_ID_Link6573	TimberWest
Cowichan Hill 60	CWHmm2	48.84475	-124.02001	GIS_ID_Link6574	TimberWest
China Alberni CW	CWHxm2	49.19503	-124.70585	GIS_ID_Link6575	TimberWest
Youbou CW	CWHxm2	48.87252	-124.18824	GIS_ID_Link6576	TimberWest

Location (Basin)	Biogeo Zone (BGC_LABEL)	Latitude	Longitude	GIS_ID	Ownership
Beaufort Central	CWHxm2	49.3687	-124.89986	GIS_ID_Link6577	TimberWest
Beaufort Central	CWHxm2	49.36873	-124.90049	GIS_ID_Link6578	TimberWest
Beaufort Central	CWHxm2	49.36833	-124.90096	GIS_ID_Link6579	TimberWest
Beaufort Central	CWHxm2	49.36865	-124.9005	GIS_ID_Link6580	TimberWest
Beaufort Central	CWHxm2	49.37044	-124.90143	GIS_ID_Link6581	TimberWest
Beaufort Central	CWHxm2	49.36964	-124.90059	GIS_ID_Link6582	TimberWest
Beaufort Central	CWHxm2	49.37018	-124.90168	GIS_ID_Link6583	TimberWest
Beaufort Central	CWHxm2	49.3704	-124.90131	GIS_ID_Link6584	TimberWest
Youbou CW	CWHxm2	48.87093	-124.18112	GIS_ID_Link6585	TimberWest
Youbou CW	CWHxm2	48.87081	-124.18111	GIS_ID_Link6586	TimberWest
San Juan Upper	CWHmm1	48.59813	-123.97853	GIS_ID_Link6587	TimberWest
Cottonwood	CWHmm2	48.95318	-124.27097	GIS_ID_Link6588	TimberWest
San Juan Middle	CWHvm1	48.56136	-124.04464	GIS_ID_Link6589	TimberWest
San Juan Middle	CWHvm1	48.5607	-124.04422	GIS_ID_Link6590	TimberWest
San Juan Middle	CWHvm1	48.56073	-124.04434	GIS_ID_Link6591	TimberWest
San Juan Middle	CWHvm1	48.56092	-124.04441	GIS_ID_Link6592	TimberWest
San Juan Middle	CWHvm1	48.55854	-124.04327	GIS_ID_Link6593	TimberWest
San Juan Middle	CWHvm1	48.56186	-124.04491	GIS_ID_Link6594	TimberWest
San Juan Middle	CWHvm1	48.55676	-124.04335	GIS_ID_Link6595	TimberWest
San Juan Middle	CWHvm1	48.55982	-124.04403	GIS_ID_Link6596	TimberWest
San Juan Middle	CWHvm1	48.56399	-124.04606	GIS_ID_Link6597	TimberWest
San Juan Middle	CWHvm1	48.56479	-124.04631	GIS_ID_Link6598	TimberWest
San Juan Middle	CWHvm1	48.56106	-124.04496	GIS_ID_Link6599	TimberWest
San Juan Middle	CWHvm1	48.56101	-124.04531	GIS_ID_Link6600	TimberWest
San Juan Middle	CWHvm1	48.56067	-124.04432	GIS_ID_Link6601	TimberWest
San Juan Middle	CWHvm1	48.56081	-124.04436	GIS_ID_Link6602	TimberWest
San Juan Middle	CWHvm1	48.55949	-124.04458	GIS_ID_Link6603	TimberWest
San Juan Middle	CWHvm1	48.56024	-124.04485	GIS_ID_Link6604	TimberWest
San Juan Middle	CWHvm1	48.56483	-124.04734	GIS_ID_Link6605	TimberWest
San Juan Middle	CWHvm1	48.5644	-124.04606	GIS_ID_Link6606	TimberWest
San Juan Middle	CWHvm1	48.55716	-124.04428	GIS_ID_Link6607	TimberWest
Tsolum Rural	CWHxm2	49.7625	-125.16952	GIS_ID_Link6608	TimberWest
Tsolum Rural	CWHxm2	49.76325	-125.17059	GIS_ID_Link6609	TimberWest
Tsolum Rural	CWHxm2	49.76263	-125.16821	GIS_ID_Link6610	TimberWest
Tsolum Rural	CWHxm2	49.76197	-125.1702	GIS_ID_Link6611	TimberWest
Tsolum Rural	CWHxm2	49.7628	-125.17023	GIS_ID_Link6612	TimberWest
Tsolum Rural	CWHxm2	49.7624	-125.17056	GIS_ID_Link6613	TimberWest
Cowichan River	CWHxm2	48.81342	-123.95026	GIS_ID_Link6614	TimberWest
Cowichan River	CWHxm2	48.81478	-123.95447	GIS_ID_Link6615	TimberWest
Cowichan River	CWHxm2	48.81517	-123.9504	GIS_ID_Link6616	TimberWest
Cowichan River	CWHxm2	48.8152	-123.9516	GIS_ID_Link6617	TimberWest
Puntledge Browns CW	CWHxm2	49.68051	-125.15394	GIS_ID_Link6618	TimberWest
Puntledge Browns CW	CWHxm2	49.6806	-125.15106	GIS_ID_Link6619	TimberWest
Puntledge Browns CW	CWHxm2	49.68061	-125.15227	GIS_ID_Link6620	TimberWest
Puntledge Browns CW	CWHxm2	49.68084	-125.15266	GIS_ID_Link6621	TimberWest
Puntledge Browns CW	CWHxm2	49.68079	-125.1539	GIS_ID_Link6622	TimberWest
Puntledge Browns CW	CWHxm2	49.68086	-125.15169	GIS_ID_Link6623	TimberWest
Puntledge Browns CW	CWHxm2	49.68073	-125.15269	GIS_ID_Link6624	TimberWest
Puntledge Browns CW	CWHxm2	49.68063	-125.15162	GIS_ID_Link6625	TimberWest
San Juan Lens	CWHxm2	48.67712	-124.13228	GIS_ID_Link6626	TimberWest
Koksilah Middle	CWHmm2	48.60827	-123.82728	GIS_ID_Link6627	TimberWest

Location (Basin)	Biogeo Zone (BGC_LABEL)	Latitude	Longitude	GIS_ID	Ownership
Koksilah Middle	CWHmm2	48.60857	-123.82608	GIS_ID_Link6628	TimberWest
Koksilah Middle	CWHmm2	48.60781	-123.82638	GIS_ID_Link6629	TimberWest
Koksilah Middle	CWHmm2	48.60815	-123.82734	GIS_ID_Link6630	TimberWest
Koksilah Middle	CWHmm2	48.60766	-123.82564	GIS_ID_Link6631	TimberWest
Koksilah Middle	CWHmm2	48.60823	-123.82715	GIS_ID_Link6632	TimberWest
Koksilah Middle	CWHmm2	48.60816	-123.82639	GIS_ID_Link6633	TimberWest
Koksilah Middle	CWHmm2	48.60815	-123.82585	GIS_ID_Link6634	TimberWest
Leech CW	CWHmm1	48.60273	-123.78094	GIS_ID_Link6635	TimberWest
Leech CW	CWHmm1	48.60349	-123.77874	GIS_ID_Link6636	TimberWest
Leech CW	CWHmm1	48.60339	-123.77922	GIS_ID_Link6637	TimberWest
Leech CW	CWHmm1	48.603	-123.78058	GIS_ID_Link6638	TimberWest
Leech CW	CWHmm1	48.60335	-123.7797	GIS_ID_Link6639	TimberWest
Leech CW	CWHmm1	48.60346	-123.77891	GIS_ID_Link6640	TimberWest
Leech CW	CWHmm1	48.60316	-123.77912	GIS_ID_Link6641	TimberWest
Leech CW	CWHmm1	48.60329	-123.77852	GIS_ID_Link6642	TimberWest
San Juan Fleet	CWHmm2	48.63036	-124.08773	GIS_ID_Link6643	TimberWest
San Juan Fleet	CWHmm2	48.62645	-124.09	GIS_ID_Link6644	TimberWest
San Juan Fleet	CWHmm2	48.62584	-124.08878	GIS_ID_Link6645	TimberWest
San Juan Fleet	CWHmm2	48.62512	-124.09162	GIS_ID_Link6646	TimberWest
San Juan Fleet	CWHmm2	48.62522	-124.09151	GIS_ID_Link6647	TimberWest
San Juan Fleet	CWHmm2	48.62534	-124.09112	GIS_ID_Link6648	TimberWest
San Juan Fleet	CWHmm2	48.62605	-124.09003	GIS_ID_Link6649	TimberWest
San Juan Fleet	CWHmm2	48.62517	-124.0915	GIS_ID_Link6650	TimberWest
San Juan Fleet	CWHmm2	48.63721	-124.10101	GIS_ID_Link6651	TimberWest
San Juan Fleet	MHmm1	48.63584	-124.10014	GIS_ID_Link6652	TimberWest
San Juan Fleet	MHmm1	48.63591	-124.10005	GIS_ID_Link6653	TimberWest
San Juan Fleet	CWHmm2	48.63097	-124.09841	GIS_ID_Link6654	TimberWest
San Juan Fleet	CWHmm2	48.63043	-124.0969	GIS_ID_Link6655	TimberWest
San Juan Fleet	CWHmm2	48.63085	-124.09792	GIS_ID_Link6656	TimberWest
San Juan Fleet	CWHmm2	48.6284	-124.09553	GIS_ID_Link6657	TimberWest
San Juan Fleet	CWHmm2	48.62936	-124.09603	GIS_ID_Link6658	TimberWest
San Juan Fleet	CWHmm2	48.63105	-124.0977	GIS_ID_Link6659	TimberWest
San Juan Fleet	CWHmm2	48.63031	-124.09716	GIS_ID_Link6660	TimberWest
San Juan Fleet	CWHmm2	48.62899	-124.09505	GIS_ID_Link6661	TimberWest
San Juan Fleet	CWHmm2	48.6296	-124.09572	GIS_ID_Link6662	TimberWest
San Juan Fleet	CWHmm2	48.63077	-124.09655	GIS_ID_Link6663	TimberWest
San Juan Fleet	CWHvm2	48.62876	-124.09577	GIS_ID_Link6664	TimberWest
San Juan Fleet	CWHmm2	48.62983	-124.09669	GIS_ID_Link6665	TimberWest
San Juan Fleet	CWHmm2	48.63009	-124.09654	GIS_ID_Link6666	TimberWest
San Juan Fleet	CWHmm2	48.62934	-124.09574	GIS_ID_Link6667	TimberWest
San Juan Fleet	CWHmm2	48.63077	-124.0969	GIS_ID_Link6668	TimberWest
San Juan Fleet	CWHmm2	48.63006	-124.09617	GIS_ID_Link6669	TimberWest
San Juan Fleet	CWHvm2	48.62853	-124.0957	GIS_ID_Link6670	TimberWest
San Juan Fleet	MHmm1	48.63234	-124.10565	GIS_ID_Link6671	TimberWest
San Juan Fleet	MHmm1	48.6321	-124.10493	GIS_ID_Link6672	TimberWest
San Juan Fleet	MHmm1	48.63195	-124.1044	GIS_ID_Link6673	TimberWest
San Juan Fleet	MHmm1	48.6314	-124.10426	GIS_ID_Link6674	TimberWest
San Juan Fleet	MHmm1	48.63083	-124.10429	GIS_ID_Link6675	TimberWest
San Juan Fleet	MHmm1	48.63078	-124.10401	GIS_ID_Link6676	TimberWest
San Juan Fleet	MHmm1	48.63131	-124.10639	GIS_ID_Link6677	TimberWest
San Juan Fleet	MHmm1	48.63212	-124.10721	GIS_ID_Link6678	TimberWest

Location (Basin)	Biogeo Zone (BGC_LABEL)	Latitude	Longitude	GIS_ID	Ownership
San Juan Fleet	MHmm1	48.6311	-124.10511	GIS_ID_Link6679	TimberWest
San Juan Fleet	MHmm1	48.63402	-124.10363	GIS_ID_Link6680	TimberWest
San Juan Fleet	MHmm1	48.63256	-124.10731	GIS_ID_Link6681	TimberWest
San Juan Fleet	MHmm1	48.63161	-124.10695	GIS_ID_Link6682	TimberWest
San Juan Fleet	MHmm1	48.63212	-124.10578	GIS_ID_Link6683	TimberWest
San Juan Fleet	MHmm1	48.63191	-124.10454	GIS_ID_Link6684	TimberWest
San Juan Fleet	MHmm1	48.63089	-124.10413	GIS_ID_Link6685	TimberWest
San Juan Fleet	MHmm1	48.63355	-124.10405	GIS_ID_Link6686	TimberWest
San Juan Fleet	MHmm1	48.63096	-124.1045	GIS_ID_Link6687	TimberWest
San Juan Fleet	MHmm1	48.6312	-124.10517	GIS_ID_Link6688	TimberWest
San Juan Fleet	CWHmm2	48.63758	-124.09228	GIS_ID_Link6689	TimberWest
San Juan Fleet	CWHmm2	48.63751	-124.09176	GIS_ID_Link6690	TimberWest
San Juan Fleet	CWHmm2	48.6361	-124.09285	GIS_ID_Link6691	TimberWest
San Juan Fleet	CWHmm2	48.63687	-124.09377	GIS_ID_Link6692	TimberWest
San Juan Fleet	CWHmm2	48.63757	-124.09199	GIS_ID_Link6693	TimberWest
San Juan Fleet	CWHmm2	48.63647	-124.09289	GIS_ID_Link6694	TimberWest
San Juan Fleet	CWHmm2	48.63596	-124.0935	GIS_ID_Link6695	TimberWest
San Juan Fleet	CWHmm2	48.63152	-124.09417	GIS_ID_Link6696	TimberWest
San Juan Fleet	CWHmm2	48.63881	-124.08545	GIS_ID_Link6697	TimberWest
San Juan Fleet	CWHmm2	48.63927	-124.08511	GIS_ID_Link6698	TimberWest
San Juan Fleet	CWHmm2	48.63262	-124.07976	GIS_ID_Link6699	TimberWest
San Juan Fleet	CWHmm2	48.63303	-124.08263	GIS_ID_Link6700	TimberWest
San Juan Fleet	CWHmm2	48.6361	-124.08284	GIS_ID_Link6701	TimberWest
San Juan Fleet	CWHmm2	48.63459	-124.08331	GIS_ID_Link6702	TimberWest
San Juan Fleet	CWHmm2	48.63218	-124.08588	GIS_ID_Link6703	TimberWest
San Juan Fleet	CWHmm2	48.63977	-124.08565	GIS_ID_Link6704	TimberWest
San Juan Fleet	CWHmm2	48.63914	-124.08603	GIS_ID_Link6705	TimberWest
San Juan Fleet	CWHmm2	48.63888	-124.08545	GIS_ID_Link6706	TimberWest
San Juan Fleet	CWHmm2	48.63306	-124.08141	GIS_ID_Link6707	TimberWest
San Juan Fleet	CWHmm2	48.63749	-124.08389	GIS_ID_Link6708	TimberWest
San Juan Fleet	MHmm1	48.6318	-124.1004	GIS_ID_Link6709	TimberWest
San Juan Fleet	CWHvm2	48.63128	-124.09972	GIS_ID_Link6710	TimberWest
San Juan Fleet	CWHmm2	48.63307	-124.09144	GIS_ID_Link6711	TimberWest
San Juan Fleet	CWHmm2	48.63322	-124.09021	GIS_ID_Link6712	TimberWest
San Juan Fleet	CWHvm2	48.62629	-124.09852	GIS_ID_Link6713	TimberWest
San Juan Fleet	CWHvm2	48.62848	-124.09763	GIS_ID_Link6714	TimberWest
San Juan Fleet	CWHvm2	48.62831	-124.09761	GIS_ID_Link6715	TimberWest
San Juan Fleet	CWHvm2	48.62795	-124.09998	GIS_ID_Link6716	TimberWest
San Juan Fleet	CWHvm2	48.62794	-124.09912	GIS_ID_Link6717	TimberWest
San Juan Fleet	CWHmm2	48.64014	-124.08618	GIS_ID_Link6718	TimberWest
San Juan Fleet	CWHmm2	48.64002	-124.08793	GIS_ID_Link6719	TimberWest
San Juan Fleet	CWHmm2	48.63978	-124.09015	GIS_ID_Link6720	TimberWest
San Juan Fleet	CWHmm2	48.63912	-124.08597	GIS_ID_Link6721	TimberWest
San Juan Fleet	CWHmm2	48.63986	-124.08562	GIS_ID_Link6722	TimberWest
San Juan Fleet	CWHmm2	48.6394	-124.08591	GIS_ID_Link6723	TimberWest
San Juan Fleet	CWHmm2	48.63822	-124.08913	GIS_ID_Link6724	TimberWest
San Juan Fleet	CWHmm2	48.63832	-124.08801	GIS_ID_Link6725	TimberWest
San Juan Fleet	CWHmm2	48.63342	-124.08532	GIS_ID_Link6726	TimberWest
San Juan Fleet	CWHmm2	48.63959	-124.08784	GIS_ID_Link6727	TimberWest
San Juan Fleet	CWHmm2	48.6329	-124.08644	GIS_ID_Link6728	TimberWest
San Juan Fleet	CWHmm2	48.63869	-124.08524	GIS_ID_Link6729	TimberWest

Location (Basin)	Biogeo Zone (BGC_LABEL)	Latitude	Longitude	GIS_ID	Ownership
San Juan Fleet	CWHmm2	48.63845	-124.08694	GIS_ID_Link6730	TimberWest
San Juan Fleet	CWHmm2	48.63821	-124.08883	GIS_ID_Link6731	TimberWest
San Juan Fleet	CWHmm2	48.63941	-124.08596	GIS_ID_Link6732	TimberWest
San Juan Middle	MHmm1	48.53698	-123.99215	GIS_ID_Link6733	TimberWest
San Juan Middle	MHmm1	48.53685	-123.99381	GIS_ID_Link6734	TimberWest
San Juan Middle	MHmm1	48.5368	-123.9905	GIS_ID_Link6735	TimberWest
Gordon Upper	CWHmm1	48.82445	-124.3808	GIS_ID_Link6736	TimberWest
Gordon Upper	CWHmm1	48.82452	-124.38163	GIS_ID_Link6737	TimberWest
Gordon Upper	CWHmm2	48.81955	-124.38243	GIS_ID_Link6738	TimberWest
Gordon Upper	CWHmm2	48.82203	-124.38033	GIS_ID_Link6739	TimberWest
Gordon Upper	CWHmm2	48.82071	-124.38009	GIS_ID_Link6740	TimberWest
Gordon Upper	CWHmm2	48.81845	-124.38399	GIS_ID_Link6741	TimberWest
Gordon Upper	CWHmm2	48.82444	-124.38009	GIS_ID_Link6742	TimberWest
Gordon Upper	CWHmm2	48.82097	-124.37935	GIS_ID_Link6743	TimberWest
Gordon Upper	CWHmm2	48.82543	-124.38162	GIS_ID_Link6744	TimberWest
Gordon Upper	CWHmm1	48.82352	-124.37931	GIS_ID_Link6745	TimberWest
Gordon Upper	CWHmm2	48.81863	-124.38066	GIS_ID_Link6746	TimberWest
Gordon Upper	CWHmm2	48.8189	-124.38329	GIS_ID_Link6747	TimberWest
Gordon Upper	MHmm1	48.81922	-124.38374	GIS_ID_Link6748	TimberWest
San Juan Fleet	MHmm1	48.61924	-124.08899	GIS_ID_Link6749	TimberWest
San Juan Fleet	MHmm1	48.61916	-124.08843	GIS_ID_Link6750	TimberWest
San Juan Fleet	MHmm1	48.61923	-124.08884	GIS_ID_Link6751	TimberWest
San Juan Middle	MHmm1	48.61444	-124.10083	GIS_ID_Link6752	TimberWest
San Juan Middle	MHmm1	48.61666	-124.09542	GIS_ID_Link6753	TimberWest
San Juan Middle	MHmm1	48.61672	-124.09639	GIS_ID_Link6754	TimberWest
San Juan Middle	MHmm1	48.61523	-124.09719	GIS_ID_Link6755	TimberWest
San Juan Middle	MHmm1	48.6143	-124.10027	GIS_ID_Link6756	TimberWest
San Juan Middle	MHmm1	48.61474	-124.10056	GIS_ID_Link6757	TimberWest
San Juan Middle	MHmm1	48.61514	-124.0959	GIS_ID_Link6758	TimberWest
San Juan Middle	MHmm1	48.61402	-124.10042	GIS_ID_Link6759	TimberWest
San Juan Middle	MHmm1	48.61515	-124.10112	GIS_ID_Link6760	TimberWest
San Juan Middle	MHmm1	48.61379	-124.09918	GIS_ID_Link6761	TimberWest
San Juan Middle	MHmm1	48.61377	-124.09904	GIS_ID_Link6762	TimberWest
San Juan Middle	MHmm1	48.61397	-124.0996	GIS_ID_Link6763	TimberWest
San Juan Middle	MHmm1	48.61446	-124.10067	GIS_ID_Link6764	TimberWest
San Juan Middle	MHmm1	48.61645	-124.09598	GIS_ID_Link6765	TimberWest
San Juan Middle	MHmm1	48.61478	-124.10072	GIS_ID_Link6766	TimberWest
San Juan Middle	MHmm1	48.61424	-124.10028	GIS_ID_Link6767	TimberWest
San Juan Middle	MHmm1	48.61519	-124.10082	GIS_ID_Link6768	TimberWest
San Juan Middle	MHmm1	48.61398	-124.09927	GIS_ID_Link6769	TimberWest
San Juan Middle	MHmm1	48.61375	-124.0988	GIS_ID_Link6770	TimberWest
San Juan Fleet	MHmm1	48.61708	-124.08739	GIS_ID_Link6771	TimberWest
San Juan Fleet	MHmm1	48.61684	-124.08695	GIS_ID_Link6772	TimberWest
San Juan Fleet	MHmm1	48.6171	-124.09483	GIS_ID_Link6773	TimberWest
San Juan Fleet	MHmm1	48.61639	-124.08723	GIS_ID_Link6774	TimberWest
San Juan Fleet	MHmm1	48.61656	-124.09325	GIS_ID_Link6775	TimberWest
San Juan Fleet	MHmm1	48.61679	-124.08938	GIS_ID_Link6776	TimberWest
San Juan Fleet	MHmm1	48.61487	-124.08975	GIS_ID_Link6777	TimberWest
San Juan Fleet	MHmm1	48.61547	-124.09243	GIS_ID_Link6778	TimberWest
San Juan Fleet	MHmm1	48.61534	-124.09044	GIS_ID_Link6779	TimberWest
San Juan Fleet	MHmm1	48.61655	-124.09586	GIS_ID_Link6780	TimberWest

Location (Basin)	Biogeo Zone (BGC_LABEL)	Latitude	Longitude	GIS_ID	Ownership
San Juan Fleet	MHmm1	48.6171	-124.08719	GIS_ID_Link6781	TimberWest
San Juan Fleet	MHmm1	48.61798	-124.08915	GIS_ID_Link6782	TimberWest
San Juan Fleet	MHmm1	48.61762	-124.08739	GIS_ID_Link6783	TimberWest
San Juan Fleet	MHmm1	48.61645	-124.09485	GIS_ID_Link6784	TimberWest
San Juan Fleet	MHmm1	48.61637	-124.08739	GIS_ID_Link6785	TimberWest
Jordan Upper	CWHmm2	48.52487	-123.90858	GIS_ID_Link6786	TimberWest
Jordan Upper	CWHmm2	48.52523	-123.90958	GIS_ID_Link6787	TimberWest
Jordan Upper	CWHmm2	48.52792	-123.90935	GIS_ID_Link6788	TimberWest
Jordan Upper	CWHmm2	48.52698	-123.90765	GIS_ID_Link6789	TimberWest
Jordan Upper	CWHmm2	48.52695	-123.90778	GIS_ID_Link6790	TimberWest
Jordan Upper	CWHmm2	48.5251	-123.90895	GIS_ID_Link6791	TimberWest
Jordan Upper	CWHmm2	48.52544	-123.90667	GIS_ID_Link6792	TimberWest
Jordan Upper	CWHmm2	48.52745	-123.90801	GIS_ID_Link6793	TimberWest
San Juan Lens	CWHvm2	48.63237	-124.12571	GIS_ID_Link6794	TimberWest
San Juan Lens	MHmm1	48.63448	-124.12733	GIS_ID_Link6795	TimberWest
San Juan Lens	CWHvm2	48.63278	-124.12565	GIS_ID_Link6796	TimberWest
San Juan Middle	CWHvm2	48.61878	-124.10371	GIS_ID_Link6797	TimberWest
San Juan Middle	CWHvm2	48.61853	-124.10399	GIS_ID_Link6798	TimberWest
San Juan Middle	CWHvm2	48.61804	-124.10232	GIS_ID_Link6799	TimberWest
San Juan Middle	CWHvm2	48.61831	-124.10373	GIS_ID_Link6800	TimberWest
San Juan Middle	CWHvm2	48.61888	-124.10389	GIS_ID_Link6801	TimberWest
San Juan Middle	CWHvm2	48.6161	-124.10194	GIS_ID_Link6802	TimberWest
San Juan Middle	CWHvm2	48.61587	-124.10223	GIS_ID_Link6803	TimberWest
San Juan Middle	CWHvm2	48.61659	-124.10267	GIS_ID_Link6804	TimberWest
San Juan Middle	CWHvm2	48.61907	-124.10397	GIS_ID_Link6805	TimberWest
San Juan Middle	CWHvm2	48.6192	-124.10615	GIS_ID_Link6806	TimberWest
San Juan Middle	CWHvm2	48.61635	-124.10436	GIS_ID_Link6807	TimberWest
San Juan Middle	CWHvm2	48.61647	-124.10545	GIS_ID_Link6808	TimberWest
San Juan Middle	CWHvm2	48.61617	-124.10556	GIS_ID_Link6809	TimberWest
San Juan Middle	CWHvm2	48.61644	-124.10475	GIS_ID_Link6810	TimberWest
San Juan Middle	CWHvm2	48.61574	-124.10153	GIS_ID_Link6811	TimberWest
San Juan Middle	CWHvm2	48.61632	-124.10279	GIS_ID_Link6812	TimberWest
San Juan Middle	CWHvm2	48.61866	-124.10581	GIS_ID_Link6813	TimberWest
San Juan Middle	MHmm1	48.6156	-124.10115	GIS_ID_Link6814	TimberWest
San Juan Middle	MHmm1	48.61541	-124.101	GIS_ID_Link6815	TimberWest
Jordan Upper	CWHmm2	48.52602	-123.89647	GIS_ID_Link6816	TimberWest
Jordan Upper	CWHmm2	48.5252	-123.89472	GIS_ID_Link6817	TimberWest
Jordan Upper	CWHmm2	48.52616	-123.89585	GIS_ID_Link6818	TimberWest
Jordan Upper	CWHmm2	48.52548	-123.89607	GIS_ID_Link6819	TimberWest
Jordan Upper	CWHmm2	48.52559	-123.89605	GIS_ID_Link6820	TimberWest
Jordan Upper	CWHmm2	48.5259	-123.89469	GIS_ID_Link6821	TimberWest
Jordan Upper	CWHmm2	48.52599	-123.89603	GIS_ID_Link6822	TimberWest
Jordan Upper	CWHmm2	48.52584	-123.89545	GIS_ID_Link6823	TimberWest
San Juan Fleet	CWHmm2	48.62014	-124.07712	GIS_ID_Link6824	TimberWest
San Juan Fleet	CWHmm2	48.62101	-124.0765	GIS_ID_Link6825	TimberWest
Jordan Upper	CWHmm2	48.51961	-123.88775	GIS_ID_Link6826	TimberWest
Jordan Upper	CWHmm2	48.52061	-123.88674	GIS_ID_Link6827	TimberWest
Jordan Upper	CWHmm2	48.52157	-123.88973	GIS_ID_Link6828	TimberWest
Jordan Upper	CWHmm2	48.52055	-123.89594	GIS_ID_Link6829	TimberWest
Jordan Upper	CWHmm2	48.52187	-123.89649	GIS_ID_Link6830	TimberWest
Jordan Upper	CWHmm2	48.52109	-123.88765	GIS_ID_Link6831	TimberWest

Location (Basin)	Biogeo Zone (BGC_LABEL)	Latitude	Longitude	GIS_ID	Ownership
Jordan Upper	CWHmm2	48.52119	-123.89332	GIS_ID_Link6832	TimberWest
Jordan Upper	CWHmm2	48.51831	-123.88656	GIS_ID_Link6833	TimberWest
Jordan Upper	CWHmm2	48.51842	-123.88916	GIS_ID_Link6834	TimberWest
Jordan Upper	CWHmm2	48.51919	-123.88584	GIS_ID_Link6835	TimberWest
Jordan Upper	CWHmm2	48.51888	-123.88648	GIS_ID_Link6836	TimberWest
Jordan Upper	CWHmm2	48.51884	-123.88926	GIS_ID_Link6837	TimberWest
Jordan Upper	CWHmm2	48.51886	-123.89048	GIS_ID_Link6838	TimberWest
Jordan Upper	CWHmm2	48.51866	-123.89374	GIS_ID_Link6839	TimberWest
Jordan Upper	CWHmm2	48.51895	-123.88952	GIS_ID_Link6840	TimberWest
Jordan Upper	CWHmm2	48.51891	-123.8899	GIS_ID_Link6841	TimberWest
Jordan Upper	CWHmm2	48.51934	-123.89089	GIS_ID_Link6842	TimberWest
Jordan Upper	CWHmm2	48.51908	-123.89124	GIS_ID_Link6843	TimberWest
Jordan Upper	CWHmm2	48.51904	-123.88911	GIS_ID_Link6844	TimberWest
Jordan Upper	CWHmm2	48.51937	-123.89564	GIS_ID_Link6845	TimberWest
Jordan Upper	CWHmm2	48.51932	-123.89239	GIS_ID_Link6846	TimberWest
Jordan Upper	CWHmm2	48.51933	-123.8943	GIS_ID_Link6847	TimberWest
Jordan Upper	CWHmm2	48.51904	-123.8914	GIS_ID_Link6848	TimberWest
Jordan Upper	CWHmm2	48.51907	-123.89559	GIS_ID_Link6849	TimberWest
Jordan Upper	CWHmm2	48.51981	-123.89094	GIS_ID_Link6850	TimberWest
Jordan Upper	CWHmm2	48.52162	-123.89687	GIS_ID_Link6851	TimberWest
Jordan Upper	CWHmm2	48.52183	-123.89579	GIS_ID_Link6852	TimberWest
Jordan Upper	CWHmm2	48.52182	-123.89067	GIS_ID_Link6853	TimberWest
Jordan Upper	CWHmm2	48.52138	-123.88887	GIS_ID_Link6854	TimberWest
Jordan Upper	CWHmm2	48.52038	-123.8904	GIS_ID_Link6855	TimberWest
Jordan Upper	CWHmm2	48.52173	-123.89135	GIS_ID_Link6856	TimberWest
Jordan Upper	CWHmm2	48.52099	-123.8948	GIS_ID_Link6857	TimberWest
Jordan Upper	CWHmm2	48.51958	-123.89112	GIS_ID_Link6858	TimberWest
Jordan Upper	CWHmm2	48.51908	-123.88588	GIS_ID_Link6859	TimberWest
Jordan Upper	CWHmm2	48.5197	-123.89521	GIS_ID_Link6860	TimberWest
Jordan Upper	CWHmm2	48.51979	-123.89484	GIS_ID_Link6861	TimberWest
Jordan Upper	CWHmm2	48.51956	-123.89505	GIS_ID_Link6862	TimberWest
Jordan Upper	CWHmm2	48.51908	-123.88946	GIS_ID_Link6863	TimberWest
Jordan Upper	CWHmm2	48.51889	-123.88972	GIS_ID_Link6864	TimberWest
Jordan Upper	CWHmm2	48.51895	-123.88709	GIS_ID_Link6865	TimberWest
Jordan Upper	CWHmm2	48.5194	-123.89533	GIS_ID_Link6866	TimberWest
Jordan Upper	CWHmm2	48.51918	-123.8933	GIS_ID_Link6867	TimberWest
Jordan Upper	CWHmm2	48.52067	-123.88675	GIS_ID_Link6868	TimberWest
Jordan Upper	CWHmm2	48.52118	-123.88995	GIS_ID_Link6869	TimberWest
Jordan Upper	CWHmm2	48.51889	-123.88924	GIS_ID_Link6870	TimberWest
Jordan Upper	CWHmm2	48.51905	-123.89063	GIS_ID_Link6871	TimberWest
Jordan Upper	CWHmm2	48.52075	-123.89556	GIS_ID_Link6872	TimberWest
Jordan Upper	CWHmm2	48.52838	-123.89878	GIS_ID_Link6873	TimberWest
Jordan Upper	CWHmm2	48.52736	-123.89694	GIS_ID_Link6874	TimberWest
Jordan Upper	CWHmm2	48.52824	-123.89864	GIS_ID_Link6875	TimberWest
Jordan Upper	CWHmm2	48.5207	-123.88336	GIS_ID_Link6876	TimberWest
Jordan Upper	CWHmm2	48.52059	-123.88249	GIS_ID_Link6877	TimberWest
Jordan Upper	CWHmm2	48.52848	-123.90028	GIS_ID_Link6878	TimberWest
Jordan Upper	CWHmm2	48.52025	-123.90044	GIS_ID_Link6879	TimberWest
Jordan Upper	CWHmm2	48.51958	-123.90019	GIS_ID_Link6880	TimberWest
Jordan Upper	CWHmm2	48.52013	-123.90009	GIS_ID_Link6881	TimberWest
Jordan Upper	CWHmm2	48.52005	-123.8991	GIS_ID_Link6882	TimberWest

Location (Basin)	Biogeo Zone (BGC_LABEL)	Latitude	Longitude	GIS_ID	Ownership
Jordan Upper	CWHmm2	48.52843	-123.90116	GIS_ID_Link6883	TimberWest
Jordan Upper	CWHmm2	48.52883	-123.90073	GIS_ID_Link6884	TimberWest
Jordan Upper	CWHmm2	48.52086	-123.91377	GIS_ID_Link6885	TimberWest
Jordan Upper	CWHmm2	48.52528	-123.8878	GIS_ID_Link6886	TimberWest
Jordan Upper	CWHmm2	48.52558	-123.88753	GIS_ID_Link6887	TimberWest
Jordan Upper	CWHmm2	48.52566	-123.88777	GIS_ID_Link6888	TimberWest
Jordan Upper	CWHmm2	48.52574	-123.88807	GIS_ID_Link6889	TimberWest
Jordan Upper	CWHmm2	48.52576	-123.88816	GIS_ID_Link6890	TimberWest
Jordan Upper	CWHmm2	48.52577	-123.88762	GIS_ID_Link6891	TimberWest
Jordan Upper	CWHmm2	48.52592	-123.88849	GIS_ID_Link6892	TimberWest
Jordan Upper	CWHmm2	48.52005	-123.89815	GIS_ID_Link6893	TimberWest
Jordan Upper	CWHmm2	48.51963	-123.89702	GIS_ID_Link6894	TimberWest
Jordan Upper	CWHmm2	48.52483	-123.91722	GIS_ID_Link6895	TimberWest
Jordan Upper	CWHmm2	48.52043	-123.91458	GIS_ID_Link6896	TimberWest
Jordan Upper	CWHmm2	48.52088	-123.91432	GIS_ID_Link6897	TimberWest
Jordan Upper	CWHmm2	48.52196	-123.91762	GIS_ID_Link6898	TimberWest
Jordan Upper	CWHmm2	48.51901	-123.89667	GIS_ID_Link6899	TimberWest
Jordan Upper	CWHmm2	48.52297	-123.91582	GIS_ID_Link6900	TimberWest
Jordan Upper	CWHmm2	48.52284	-123.915	GIS_ID_Link6901	TimberWest
Jordan Upper	CWHmm2	48.52279	-123.91421	GIS_ID_Link6902	TimberWest
Jordan Upper	CWHmm2	48.52444	-123.91652	GIS_ID_Link6903	TimberWest
Jordan Upper	CWHmm2	48.52253	-123.91395	GIS_ID_Link6904	TimberWest
Jordan Upper	CWHmm2	48.52211	-123.9173	GIS_ID_Link6905	TimberWest
Jordan Upper	CWHmm2	48.52238	-123.91622	GIS_ID_Link6906	TimberWest
Jordan Upper	CWHmm2	48.52462	-123.91624	GIS_ID_Link6907	TimberWest
Jordan Upper	CWHmm2	48.52444	-123.91484	GIS_ID_Link6908	TimberWest
Jordan Upper	CWHmm2	48.52352	-123.91289	GIS_ID_Link6909	TimberWest
Jordan Upper	CWHmm2	48.52182	-123.91695	GIS_ID_Link6910	TimberWest
Jordan Upper	CWHmm2	48.52269	-123.91613	GIS_ID_Link6911	TimberWest
Jordan Upper	CWHmm2	48.52149	-123.91424	GIS_ID_Link6912	TimberWest
Jordan Upper	CWHmm2	48.51913	-123.89691	GIS_ID_Link6913	TimberWest
Jordan Upper	CWHmm2	48.52578	-123.88824	GIS_ID_Link6914	TimberWest
Jordan Upper	CWHmm2	48.52602	-123.88844	GIS_ID_Link6915	TimberWest
Jordan Upper	CWHmm2	48.52574	-123.88786	GIS_ID_Link6916	TimberWest
Jordan Upper	CWHmm2	48.51992	-123.89804	GIS_ID_Link6917	TimberWest
Jordan Upper	CWHmm2	48.51971	-123.89975	GIS_ID_Link6918	TimberWest
Jordan Upper	CWHmm2	48.51956	-123.89817	GIS_ID_Link6919	TimberWest
Jordan Upper	CWHmm2	48.52487	-123.9171	GIS_ID_Link6920	TimberWest
Jordan Upper	CWHmm2	48.52217	-123.918	GIS_ID_Link6921	TimberWest
Jordan Upper	CWHmm2	48.52279	-123.91398	GIS_ID_Link6922	TimberWest
Jordan Upper	CWHmm2	48.52435	-123.91371	GIS_ID_Link6923	TimberWest
Jordan Upper	CWHmm2	48.52363	-123.91285	GIS_ID_Link6924	TimberWest
Jordan Upper	CWHmm2	48.52403	-123.91567	GIS_ID_Link6925	TimberWest
Jordan Upper	CWHmm2	48.52238	-123.91622	GIS_ID_Link6926	TimberWest
Jordan Upper	CWHmm2	48.52211	-123.91732	GIS_ID_Link6927	TimberWest
Jordan Upper	CWHmm2	48.52012	-123.90009	GIS_ID_Link6928	TimberWest
Jordan Upper	CWHmm2	48.51962	-123.91235	GIS_ID_Link6929	TimberWest
Jordan Upper	CWHmm2	48.51935	-123.91141	GIS_ID_Link6930	TimberWest
Jordan Upper	CWHmm2	48.52019	-123.9103	GIS_ID_Link6931	TimberWest
Jordan Upper	CWHmm2	48.52012	-123.91168	GIS_ID_Link6932	TimberWest
Jordan Upper	CWHmm2	48.51996	-123.91152	GIS_ID_Link6933	TimberWest

Location (Basin)	Biogeo Zone (BGC_LABEL)	Latitude	Longitude	GIS_ID	Ownership
Big Qualicum Upper	CWHmm2	49.38721	-124.84221	GIS_ID_Link6934	TimberWest
Big Qualicum Upper	MHmm1	49.38537	-124.84628	GIS_ID_Link6935	TimberWest
Big Qualicum Upper	MHmm1	49.38605	-124.84442	GIS_ID_Link6936	TimberWest
San Juan Middle	CWHvm2	48.54402	-124.03333	GIS_ID_Link6937	TimberWest
San Juan Middle	CWHvm2	48.54406	-124.03316	GIS_ID_Link6938	TimberWest
San Juan Middle	CWHvm2	48.54335	-124.03341	GIS_ID_Link6939	TimberWest
San Juan Middle	CWHvm2	48.54269	-124.03463	GIS_ID_Link6940	TimberWest
San Juan Middle	CWHvm2	48.5434	-124.03405	GIS_ID_Link6941	TimberWest
San Juan Middle	CWHvm2	48.54153	-124.03309	GIS_ID_Link6942	TimberWest
San Juan Middle	CWHvm2	48.54094	-124.02973	GIS_ID_Link6943	TimberWest
San Juan Middle	CWHvm2	48.54131	-124.03084	GIS_ID_Link6944	TimberWest
San Juan Middle	CWHvm2	48.5433	-124.03396	GIS_ID_Link6945	TimberWest
San Juan Middle	CWHvm2	48.54151	-124.03035	GIS_ID_Link6946	TimberWest
San Juan Middle	MHmm1	48.54268	-124.03445	GIS_ID_Link6947	TimberWest
San Juan Middle	MHmm1	48.54113	-124.03187	GIS_ID_Link6948	TimberWest
Muir	CWHmm2	48.47901	-123.87589	GIS_ID_Link6949	TimberWest
Muir	CWHmm2	48.47888	-123.87596	GIS_ID_Link6950	TimberWest
Muir	CWHmm2	48.47919	-123.87576	GIS_ID_Link6951	TimberWest
Muir	CWHmm2	48.47951	-123.87602	GIS_ID_Link6952	TimberWest
Muir	CWHmm2	48.47925	-123.87559	GIS_ID_Link6953	TimberWest
San Juan Middle	CWHvm2	48.54835	-124.03242	GIS_ID_Link6954	TimberWest
San Juan Middle	MHmm1	48.54935	-124.03258	GIS_ID_Link6955	TimberWest
San Juan Middle	CWHvm2	48.54846	-124.03187	GIS_ID_Link6956	TimberWest
San Juan Middle	CWHvm2	48.54526	-124.02839	GIS_ID_Link6957	TimberWest
San Juan Middle	MHmm1	48.55038	-124.03174	GIS_ID_Link6958	TimberWest
San Juan Middle	MHmm1	48.55091	-124.03218	GIS_ID_Link6959	TimberWest
San Juan Middle	MHmm1	48.55136	-124.03283	GIS_ID_Link6960	TimberWest
San Juan Middle	MHmm1	48.55131	-124.03279	GIS_ID_Link6961	TimberWest
San Juan Middle	MHmm1	48.55088	-124.03268	GIS_ID_Link6962	TimberWest
San Juan Middle	MHmm1	48.55064	-124.03262	GIS_ID_Link6963	TimberWest
San Juan Middle	MHmm1	48.55072	-124.03265	GIS_ID_Link6964	TimberWest
San Juan Middle	MHmm1	48.55027	-124.03233	GIS_ID_Link6965	TimberWest
San Juan Middle	MHmm1	48.55053	-124.0318	GIS_ID_Link6966	TimberWest
San Juan Middle	CWHvm2	48.53697	-124.02263	GIS_ID_Link6967	TimberWest
San Juan Middle	CWHvm2	48.5388	-124.02485	GIS_ID_Link6968	TimberWest
San Juan Middle	CWHvm2	48.54121	-124.02482	GIS_ID_Link6969	TimberWest
San Juan Middle	CWHvm2	48.54171	-124.02619	GIS_ID_Link6970	TimberWest
San Juan Middle	MHmm1	48.53565	-124.02265	GIS_ID_Link6971	TimberWest
San Juan Middle	CWHvm2	48.53906	-124.02386	GIS_ID_Link6972	TimberWest
San Juan Middle	CWHvm2	48.53751	-124.02424	GIS_ID_Link6973	TimberWest
San Juan Middle	CWHvm2	48.54235	-124.02553	GIS_ID_Link6974	TimberWest
San Juan Middle	CWHvm2	48.54128	-124.02495	GIS_ID_Link6975	TimberWest
San Juan Middle	CWHvm2	48.54223	-124.02546	GIS_ID_Link6976	TimberWest
San Juan Middle	CWHvm2	48.53709	-124.02269	GIS_ID_Link6977	TimberWest
San Juan Middle	CWHvm2	48.53755	-124.0232	GIS_ID_Link6978	TimberWest
Jordan Lower	MHmm1	48.53229	-123.9925	GIS_ID_Link6979	TimberWest
San Juan Middle	MHmm1	48.53679	-123.99398	GIS_ID_Link6980	TimberWest
San Juan Middle	MHmm1	48.53767	-123.99413	GIS_ID_Link6981	TimberWest
San Juan Middle	MHmm1	48.53834	-123.99503	GIS_ID_Link6982	TimberWest
San Juan Middle	MHmm1	48.53707	-123.99398	GIS_ID_Link6983	TimberWest
San Juan Middle	MHmm1	48.53679	-123.99386	GIS_ID_Link6984	TimberWest

Location (Basin)	Biogeo Zone (BGC_LABEL)	Latitude	Longitude	GIS_ID	Ownership
San Juan Middle	MHmm1	48.5316	-124.00716	GIS_ID_Link6985	TimberWest
San Juan Middle	MHmm1	48.53308	-124.01108	GIS_ID_Link6986	TimberWest
San Juan Middle	MHmm1	48.53273	-124.01001	GIS_ID_Link6987	TimberWest
San Juan Middle	MHmm1	48.53157	-124.00704	GIS_ID_Link6988	TimberWest
Jordan Lower	MHmm1	48.52964	-123.99766	GIS_ID_Link6989	TimberWest
San Juan Middle	CWHvm2	48.53519	-124.00265	GIS_ID_Link6990	TimberWest
San Juan Middle	CWHvm2	48.5355	-124.00474	GIS_ID_Link6991	TimberWest
San Juan Middle	CWHvm2	48.53633	-124.00428	GIS_ID_Link6992	TimberWest
San Juan Middle	CWHvm2	48.53634	-124.00256	GIS_ID_Link6993	TimberWest
San Juan Middle	CWHvm2	48.53725	-124.0017	GIS_ID_Link6994	TimberWest
San Juan Middle	CWHvm2	48.53573	-124.00482	GIS_ID_Link6995	TimberWest
San Juan Middle	CWHvm2	48.53651	-124.00362	GIS_ID_Link6996	TimberWest
San Juan Middle	CWHvm2	48.53537	-124.00269	GIS_ID_Link6997	TimberWest
San Juan Middle	CWHvm2	48.53602	-124.00253	GIS_ID_Link6998	TimberWest
San Juan Middle	CWHvm2	48.53547	-124.00512	GIS_ID_Link6999	TimberWest
San Juan Middle	CWHvm2	48.53661	-124.00194	GIS_ID_Link7000	TimberWest
Muir	CWHmm2	48.48228	-123.86821	GIS_ID_Link7001	TimberWest
Muir	CWHmm2	48.48226	-123.86842	GIS_ID_Link7002	TimberWest
Muir	CWHmm2	48.48056	-123.8708	GIS_ID_Link7003	TimberWest
Muir	CWHmm2	48.48216	-123.86894	GIS_ID_Link7004	TimberWest
Muir	CWHmm2	48.48022	-123.87113	GIS_ID_Link7005	TimberWest
Muir	CWHmm2	48.48176	-123.86999	GIS_ID_Link7006	TimberWest
Muir	CWHmm2	48.48164	-123.86963	GIS_ID_Link7007	TimberWest
Muir	CWHmm2	48.48052	-123.87106	GIS_ID_Link7008	TimberWest
Muir	CWHmm2	48.4803	-123.87114	GIS_ID_Link7009	TimberWest
Muir	CWHmm2	48.48257	-123.86801	GIS_ID_Link7010	TimberWest
Muir	CWHmm2	48.48237	-123.86823	GIS_ID_Link7011	TimberWest
Muir	CWHmm2	48.48212	-123.86973	GIS_ID_Link7012	TimberWest
Muir	CWHmm2	48.48225	-123.86874	GIS_ID_Link7013	TimberWest
San Juan Middle	MHmm1	48.55516	-124.02966	GIS_ID_Link7014	TimberWest
San Juan Middle	MHmm1	48.55205	-124.02917	GIS_ID_Link7015	TimberWest
San Juan Middle	MHmm1	48.55391	-124.02976	GIS_ID_Link7016	TimberWest
San Juan Middle	MHmm1	48.55403	-124.02996	GIS_ID_Link7017	TimberWest
San Juan Middle	MHmm1	48.55455	-124.03139	GIS_ID_Link7018	TimberWest
San Juan Middle	MHmm1	48.55351	-124.02924	GIS_ID_Link7019	TimberWest
San Juan Middle	MHmm1	48.55403	-124.02936	GIS_ID_Link7020	TimberWest
San Juan Middle	MHmm1	48.5547	-124.03233	GIS_ID_Link7021	TimberWest
San Juan Middle	MHmm1	48.5535	-124.03006	GIS_ID_Link7022	TimberWest
San Juan Middle	MHmm1	48.55524	-124.03071	GIS_ID_Link7023	TimberWest
San Juan Middle	MHmm1	48.55423	-124.0303	GIS_ID_Link7024	TimberWest
San Juan Middle	MHmm1	48.55469	-124.03053	GIS_ID_Link7025	TimberWest
San Juan Middle	MHmm1	48.55456	-124.03108	GIS_ID_Link7026	TimberWest
San Juan Middle	MHmm1	48.55598	-124.03072	GIS_ID_Link7027	TimberWest
San Juan Middle	MHmm1	48.55397	-124.02983	GIS_ID_Link7028	TimberWest
San Juan Middle	MHmm1	48.55468	-124.03161	GIS_ID_Link7029	TimberWest
San Juan Middle	MHmm1	48.55385	-124.02967	GIS_ID_Link7030	TimberWest
San Juan Middle	MHmm1	48.55335	-124.02887	GIS_ID_Link7031	TimberWest
San Juan Middle	MHmm1	48.55449	-124.0313	GIS_ID_Link7032	TimberWest
San Juan Middle	MHmm1	48.55359	-124.02958	GIS_ID_Link7033	TimberWest
San Juan Middle	MHmm1	48.55512	-124.03052	GIS_ID_Link7034	TimberWest
Cowichan Lake	CWHxm2	48.90402	-124.27142	GIS_ID_Link7035	TimberWest

Location (Basin)	Biogeo Zone (BGC_LABEL)	Latitude	Longitude	GIS_ID	Ownership
Cowichan Lake	CWHxm2	48.90392	-124.27212	GIS_ID_Link7036	TimberWest
San Juan Lens	CWHxm2	48.67448	-124.13613	GIS_ID_Link7037	TimberWest
San Juan Lens	CWHxm2	48.67402	-124.13704	GIS_ID_Link7038	TimberWest
Cowichan River	CWHxm2	48.82802	-123.98852	GIS_ID_Link7039	TimberWest
Cowichan River	CWHxm2	48.82805	-123.98778	GIS_ID_Link7040	TimberWest
Cowichan River	CWHxm2	48.82866	-123.98712	GIS_ID_Link7041	TimberWest
China Alberni CW	CWHxm2	49.20798	-124.72678	GIS_ID_Link7042	TimberWest
China Alberni CW	CWHxm2	49.20801	-124.72648	GIS_ID_Link7043	TimberWest
China Alberni CW	CWHxm2	49.20853	-124.72661	GIS_ID_Link7044	TimberWest
China Alberni CW	CWHxm2	49.20946	-124.72728	GIS_ID_Link7045	TimberWest
China Alberni CW	CWHxm2	49.20894	-124.72713	GIS_ID_Link7046	TimberWest
China Alberni CW	CWHxm2	49.20803	-124.72649	GIS_ID_Link7047	TimberWest
Cottonwood	MHmm1	48.95582	-124.25527	GIS_ID_Link7048	TimberWest
Cottonwood	CWHmm2	48.95594	-124.25786	GIS_ID_Link7049	TimberWest
Cottonwood	CWHmm2	48.95936	-124.27412	GIS_ID_Link7050	TimberWest
Cottonwood	CWHmm2	48.93952	-124.26148	GIS_ID_Link7051	TimberWest
Cottonwood	CWHmm2	48.93988	-124.26219	GIS_ID_Link7052	TimberWest
Cottonwood	CWHmm2	48.94002	-124.26285	GIS_ID_Link7053	TimberWest
Cottonwood	CWHmm2	48.95488	-124.27223	GIS_ID_Link7054	TimberWest
San Juan Fleet	CWHmm1	48.65563	-124.03644	GIS_ID_Link7055	TimberWest
San Juan Fleet	CWHmm1	48.65748	-124.03934	GIS_ID_Link7056	TimberWest
San Juan Fleet	CWHmm1	48.65608	-124.03837	GIS_ID_Link7057	TimberWest
San Juan Fleet	CWHmm1	48.65728	-124.04047	GIS_ID_Link7058	TimberWest
San Juan Fleet	CWHmm1	48.65735	-124.04209	GIS_ID_Link7059	TimberWest
San Juan Fleet	CWHmm1	48.65673	-124.04039	GIS_ID_Link7060	TimberWest
San Juan Fleet	CWHmm2	48.65629	-124.03568	GIS_ID_Link7061	TimberWest
San Juan Fleet	CWHmm2	48.65653	-124.03276	GIS_ID_Link7062	TimberWest
San Juan Fleet	CWHmm2	48.65704	-124.03244	GIS_ID_Link7063	TimberWest
San Juan Fleet	CWHmm1	48.65599	-124.03718	GIS_ID_Link7064	TimberWest
San Juan Fleet	CWHmm1	48.65704	-124.04203	GIS_ID_Link7065	TimberWest
San Juan Fleet	CWHmm1	48.65674	-124.03987	GIS_ID_Link7066	TimberWest
San Juan Fleet	CWHmm1	48.65683	-124.04153	GIS_ID_Link7067	TimberWest
San Juan Fleet	CWHmm1	48.65651	-124.03952	GIS_ID_Link7068	TimberWest
San Juan Fleet	CWHmm1	48.65617	-124.03842	GIS_ID_Link7069	TimberWest
San Juan Fleet	CWHmm1	48.6557	-124.03639	GIS_ID_Link7070	TimberWest
San Juan Fleet	CWHmm1	48.65607	-124.03673	GIS_ID_Link7071	TimberWest
San Juan Fleet	CWHmm1	48.65705	-124.04225	GIS_ID_Link7072	TimberWest
San Juan Fleet	CWHmm1	48.65673	-124.0402	GIS_ID_Link7073	TimberWest
San Juan Fleet	CWHmm1	48.6569	-124.0403	GIS_ID_Link7074	TimberWest
San Juan Fleet	CWHmm2	48.65589	-124.0342	GIS_ID_Link7075	TimberWest
San Juan Fleet	CWHmm2	48.6567	-124.03271	GIS_ID_Link7076	TimberWest
San Juan Fleet	CWHmm1	48.65688	-124.03835	GIS_ID_Link7077	TimberWest
San Juan Fleet	CWHmm1	48.65738	-124.04192	GIS_ID_Link7078	TimberWest
San Juan Fleet	CWHmm1	48.65672	-124.03878	GIS_ID_Link7079	TimberWest
San Juan Fleet	CWHmm1	48.65714	-124.03978	GIS_ID_Link7080	TimberWest
San Juan Fleet	CWHmm1	48.65735	-124.04046	GIS_ID_Link7081	TimberWest
Cottonwood	MHmm1	48.9429	-124.22728	GIS_ID_Link7082	TimberWest
Cottonwood	MHmm1	48.94187	-124.22563	GIS_ID_Link7083	TimberWest
Cottonwood	MHmm1	48.94188	-124.22592	GIS_ID_Link7084	TimberWest
Cottonwood	MHmm1	48.94217	-124.22785	GIS_ID_Link7085	TimberWest
Cottonwood	MHmm1	48.94194	-124.2267	GIS_ID_Link7086	TimberWest

Location (Basin)	Biogeo Zone (BGC_LABEL)	Latitude	Longitude	GIS_ID	Ownership
Cottonwood	MHmm1	48.94545	-124.22465	GIS_ID_Link7087	TimberWest
Cottonwood	MHmm1	48.94002	-124.22349	GIS_ID_Link7088	TimberWest
Cottonwood	MHmm1	48.93666	-124.22108	GIS_ID_Link7089	TimberWest
Cottonwood	CWHmm2	48.94288	-124.22279	GIS_ID_Link7090	TimberWest
Cottonwood	CWHmm2	48.94291	-124.22247	GIS_ID_Link7091	TimberWest
Cottonwood	CWHmm2	48.94275	-124.22387	GIS_ID_Link7092	TimberWest
Cottonwood	CWHmm2	48.9428	-124.22743	GIS_ID_Link7093	TimberWest
Cottonwood	CWHmm2	48.9426	-124.2253	GIS_ID_Link7094	TimberWest
Cottonwood	CWHmm2	48.94209	-124.22684	GIS_ID_Link7095	TimberWest
Cottonwood	MHmm1	48.9453	-124.22257	GIS_ID_Link7096	TimberWest
Cottonwood	MHmm1	48.93945	-124.2199	GIS_ID_Link7097	TimberWest
Gordon Upper	CWHmm2	48.81069	-124.33306	GIS_ID_Link7098	TimberWest
Gordon Upper	CWHmm2	48.81027	-124.33188	GIS_ID_Link7099	TimberWest
San Juan Lens	MHmm1	48.64229	-124.11602	GIS_ID_Link7100	TimberWest
Shaw	CWHvm2	48.99176	-124.47693	GIS_ID_Link7101	TimberWest
Shaw	CWHvm2	48.99029	-124.47173	GIS_ID_Link7102	TimberWest
Shaw	CWHvm2	48.99034	-124.46866	GIS_ID_Link7103	TimberWest
Shaw	MHmm1	48.98681	-124.47341	GIS_ID_Link7104	TimberWest
Shaw	MHmm1	48.98776	-124.47075	GIS_ID_Link7105	TimberWest
Shaw	MHmm1	48.98921	-124.4721	GIS_ID_Link7106	TimberWest
Shaw	MHmm1	48.98827	-124.47133	GIS_ID_Link7107	TimberWest
Shaw	MHmm1	48.98938	-124.47351	GIS_ID_Link7108	TimberWest
Shaw	MHmm1	48.9865	-124.47209	GIS_ID_Link7109	TimberWest
Shaw	CWHvm2	48.99035	-124.47319	GIS_ID_Link7110	TimberWest
Shaw	CWHvm2	48.99034	-124.47048	GIS_ID_Link7111	TimberWest
Shaw	MHmm1	48.98995	-124.47299	GIS_ID_Link7112	TimberWest
Shaw	MHmm1	48.98859	-124.47074	GIS_ID_Link7113	TimberWest
Shaw	MHmm1	48.98764	-124.47077	GIS_ID_Link7114	TimberWest
Shaw	MHmm1	48.98792	-124.47076	GIS_ID_Link7115	TimberWest
Shaw	MHmm1	48.99054	-124.47416	GIS_ID_Link7116	TimberWest
Shaw	MHmm1	48.98997	-124.47587	GIS_ID_Link7117	TimberWest
Shaw	MHmm1	48.99047	-124.47554	GIS_ID_Link7118	TimberWest
Rosewall Creek	MHmm1	49.40905	-124.90747	GIS_ID_Link7119	TimberWest
Rosewall Creek	MHmm1	49.40282	-124.90544	GIS_ID_Link7120	TimberWest
Rosewall Creek	MHmm1	49.40494	-124.90447	GIS_ID_Link7121	TimberWest
Rosewall Creek	MHmm1	49.41162	-124.90927	GIS_ID_Link7122	TimberWest
Rosewall Creek	MHmm1	49.41066	-124.90939	GIS_ID_Link7123	TimberWest
Rosewall Creek	MHmm1	49.41105	-124.92103	GIS_ID_Link7124	TimberWest
Rosewall Creek	MHmm1	49.41119	-124.91556	GIS_ID_Link7125	TimberWest
Rosewall Creek	MHmm1	49.41088	-124.9195	GIS_ID_Link7126	TimberWest
Rosewall Creek	MHmm1	49.40256	-124.90412	GIS_ID_Link7127	TimberWest
Rosewall Creek	MHmm1	49.41095	-124.92147	GIS_ID_Link7128	TimberWest
Rosewall Creek	MHmm1	49.41355	-124.91772	GIS_ID_Link7129	TimberWest
Rosewall Creek	MHmm1	49.41116	-124.91623	GIS_ID_Link7130	TimberWest
Rosewall Creek	MHmm1	49.40694	-124.91455	GIS_ID_Link7131	TimberWest
Rosewall Creek	MHmm1	49.41372	-124.91674	GIS_ID_Link7132	TimberWest
Rosewall Creek	MHmm1	49.40367	-124.90677	GIS_ID_Link7133	TimberWest
Rosewall Creek	MHmm1	49.41215	-124.91982	GIS_ID_Link7134	TimberWest
Rosewall Creek	MHmm1	49.40944	-124.92239	GIS_ID_Link7135	TimberWest
Rosewall Creek	MHmm1	49.40608	-124.90609	GIS_ID_Link7136	TimberWest
Rosewall Creek	MHmm1	49.40644	-124.90639	GIS_ID_Link7137	TimberWest

Location (Basin)	Biogeo Zone (BGC_LABEL)	Latitude	Longitude	GIS_ID	Ownership
Rosewall Creek	MHmm1	49.41337	-124.91229	GIS_ID_Link7138	TimberWest
Rosewall Creek	MHmm1	49.41234	-124.91036	GIS_ID_Link7139	TimberWest
Rosewall Creek	MHmm1	49.4061	-124.90693	GIS_ID_Link7140	TimberWest
Rosewall Creek	MHmm1	49.40945	-124.91675	GIS_ID_Link7141	TimberWest
Chemainus Chipman	MHmm1	48.91783	-123.91777	GIS_ID_Link7142	TimberWest
Chemainus Lower	MHmm1	48.91737	-123.90515	GIS_ID_Link7143	TimberWest
Chemainus Lower	MHmm1	48.91772	-123.90606	GIS_ID_Link7144	TimberWest
Chemainus Lower	MHmm1	48.91764	-123.90536	GIS_ID_Link7145	TimberWest
Chemainus Lower	MHmm1	48.918	-123.90574	GIS_ID_Link7146	TimberWest
Chemainus Lower	MHmm1	48.91782	-123.90443	GIS_ID_Link7147	TimberWest
Chemainus Lower	MHmm1	48.91821	-123.90472	GIS_ID_Link7148	TimberWest
Chemainus Lower	MHmm1	48.91785	-123.90605	GIS_ID_Link7149	TimberWest
Chemainus Lower	MHmm1	48.91796	-123.90455	GIS_ID_Link7150	TimberWest
Chemainus Lower	MHmm1	48.91773	-123.90514	GIS_ID_Link7151	TimberWest
Rosewall Creek	MHmm1	49.38055	-124.88827	GIS_ID_Link7152	TimberWest
Rosewall Creek	MHmm1	49.38407	-124.89065	GIS_ID_Link7153	TimberWest
Rosewall Creek	MHmm1	49.38425	-124.88966	GIS_ID_Link7154	TimberWest
Rosewall Creek	MHmm1	49.38358	-124.89099	GIS_ID_Link7155	TimberWest
Rosewall Creek	MHmm1	49.38124	-124.88735	GIS_ID_Link7156	TimberWest
Rosewall Creek	MHmm1	49.38165	-124.88933	GIS_ID_Link7157	TimberWest
Rosewall Creek	MHmm1	49.38318	-124.88894	GIS_ID_Link7158	TimberWest
Rosewall Creek	MHmm1	49.38207	-124.88924	GIS_ID_Link7159	TimberWest
Rosewall Creek	MHmm1	49.38412	-124.89109	GIS_ID_Link7160	TimberWest
Rosewall Creek	MHmm1	49.38402	-124.88969	GIS_ID_Link7161	TimberWest
Rosewall Creek	MHmm1	49.3839	-124.89038	GIS_ID_Link7162	TimberWest
Rosewall Creek	MHmm1	49.38285	-124.89051	GIS_ID_Link7163	TimberWest
Gordon Upper	CWHmm2	48.80294	-124.33555	GIS_ID_Link7164	TimberWest
Gordon Upper	MHmm1	48.80241	-124.34066	GIS_ID_Link7165	TimberWest
Gordon Upper	MHmm1	48.8039	-124.33925	GIS_ID_Link7166	TimberWest
Beaufort Central	MHmm1	49.39505	-124.91712	GIS_ID_Link7167	TimberWest
San Juan Fleet	CWHmm1	48.6086	-124.06464	GIS_ID_Link7168	TimberWest
San Juan Fleet	CWHmm1	48.61228	-124.07072	GIS_ID_Link7169	TimberWest
San Juan Fleet	CWHmm1	48.60932	-124.06613	GIS_ID_Link7170	TimberWest
San Juan Fleet	CWHmm1	48.60731	-124.0619	GIS_ID_Link7171	TimberWest
San Juan Fleet	CWHmm1	48.60654	-124.071	GIS_ID_Link7172	TimberWest
San Juan Fleet	CWHmm1	48.60723	-124.06657	GIS_ID_Link7173	TimberWest
San Juan Fleet	CWHmm1	48.60676	-124.07272	GIS_ID_Link7174	TimberWest
San Juan Fleet	CWHmm1	48.60862	-124.0663	GIS_ID_Link7175	TimberWest
San Juan Fleet	CWHvm2	48.61509	-124.07328	GIS_ID_Link7176	TimberWest
San Juan Fleet	CWHvm2	48.61304	-124.07229	GIS_ID_Link7177	TimberWest
San Juan Fleet	CWHvm2	48.61471	-124.07385	GIS_ID_Link7178	TimberWest
San Juan Fleet	CWHvm2	48.6137	-124.07281	GIS_ID_Link7179	TimberWest
San Juan Fleet	CWHvm2	48.61035	-124.07652	GIS_ID_Link7180	TimberWest
San Juan Fleet	CWHvm2	48.60729	-124.07349	GIS_ID_Link7181	TimberWest
San Juan Fleet	MHmm1	48.614	-124.08495	GIS_ID_Link7182	TimberWest
San Juan Fleet	CWHvm2	48.61441	-124.07337	GIS_ID_Link7183	TimberWest
San Juan Fleet	CWHmm1	48.60816	-124.06434	GIS_ID_Link7184	TimberWest
San Juan Fleet	CWHvm2	48.61503	-124.07333	GIS_ID_Link7185	TimberWest
San Juan Fleet	CWHvm2	48.61311	-124.07249	GIS_ID_Link7186	TimberWest
San Juan Fleet	CWHvm2	48.61005	-124.07627	GIS_ID_Link7187	TimberWest
San Juan Fleet	CWHvm2	48.60972	-124.07876	GIS_ID_Link7188	TimberWest

Location (Basin)	Biogeo Zone (BGC_LABEL)	Latitude	Longitude	GIS_ID	Ownership
San Juan Fleet	CWHvm2	48.60809	-124.07263	GIS_ID_Link7189	TimberWest
San Juan Fleet	CWHvm2	48.60758	-124.07293	GIS_ID_Link7190	TimberWest
San Juan Fleet	CWHvm2	48.60683	-124.07329	GIS_ID_Link7191	TimberWest
San Juan Fleet	MHmm1	48.61188	-124.08296	GIS_ID_Link7192	TimberWest
San Juan Fleet	MHmm1	48.61227	-124.0829	GIS_ID_Link7193	TimberWest
San Juan Middle	CWHvm2	48.60646	-124.08801	GIS_ID_Link7194	TimberWest
San Juan Middle	CWHvm2	48.60815	-124.08642	GIS_ID_Link7195	TimberWest
San Juan Middle	MHmm1	48.61056	-124.08325	GIS_ID_Link7196	TimberWest
San Juan Middle	MHmm1	48.61149	-124.08595	GIS_ID_Link7197	TimberWest
San Juan Middle	MHmm1	48.6106	-124.08776	GIS_ID_Link7198	TimberWest
San Juan Middle	MHmm1	48.61038	-124.08797	GIS_ID_Link7199	TimberWest
San Juan Middle	MHmm1	48.61091	-124.08721	GIS_ID_Link7200	TimberWest
San Juan Middle	MHmm1	48.60998	-124.08746	GIS_ID_Link7201	TimberWest
San Juan Middle	MHmm1	48.61193	-124.084	GIS_ID_Link7202	TimberWest
San Juan Middle	MHmm1	48.61132	-124.08548	GIS_ID_Link7203	TimberWest
San Juan Middle	MHmm1	48.61054	-124.08753	GIS_ID_Link7204	TimberWest
San Juan Middle	MHmm1	48.61179	-124.0831	GIS_ID_Link7205	TimberWest
San Juan Middle	MHmm1	48.61188	-124.0837	GIS_ID_Link7206	TimberWest
Rosewall Creek	MHmm1	49.38192	-124.89664	GIS_ID_Link7207	TimberWest
Rosewall Creek	MHmm1	49.38106	-124.89352	GIS_ID_Link7208	TimberWest
Rosewall Creek	MHmm1	49.38401	-124.89129	GIS_ID_Link7209	TimberWest
Rosewall Creek	MHmm1	49.37824	-124.89298	GIS_ID_Link7210	TimberWest
Rosewall Creek	MHmm1	49.38112	-124.89292	GIS_ID_Link7211	TimberWest
Rosewall Creek	MHmm1	49.37825	-124.8947	GIS_ID_Link7212	TimberWest
Rosewall Creek	MHmm1	49.37943	-124.89706	GIS_ID_Link7213	TimberWest
Rosewall Creek	MHmm1	49.38243	-124.8918	GIS_ID_Link7214	TimberWest
Gordon Upper	MHmm1	48.79563	-124.34219	GIS_ID_Link7215	TimberWest
Gordon Upper	MHmm1	48.79514	-124.34198	GIS_ID_Link7216	TimberWest
Gordon Upper	MHmm1	48.79341	-124.3442	GIS_ID_Link7217	TimberWest
Gordon Upper	MHmm1	48.79218	-124.34573	GIS_ID_Link7218	TimberWest
Gordon Upper	MHmm1	48.7952	-124.34214	GIS_ID_Link7219	TimberWest
Gordon Upper	MHmm1	48.79554	-124.3423	GIS_ID_Link7220	TimberWest
Big Qualicum Upper	MHmm1	49.35919	-124.86236	GIS_ID_Link7221	TimberWest
Beaufort Central	CWHmm2	49.3638	-124.88452	GIS_ID_Link7222	TimberWest
Beaufort Central	CWHmm2	49.36417	-124.88381	GIS_ID_Link7223	TimberWest
Beaufort Central	MHmm1	49.36819	-124.88733	GIS_ID_Link7224	TimberWest
Beaufort Central	MHmm1	49.36628	-124.8863	GIS_ID_Link7225	TimberWest
Beaufort Central	MHmm1	49.36524	-124.8847	GIS_ID_Link7226	TimberWest
Beaufort Central	CWHmm2	49.36447	-124.88407	GIS_ID_Link7227	TimberWest
Beaufort Central	CWHmm2	49.364	-124.88481	GIS_ID_Link7228	TimberWest
San Juan Fleet	CWHmm2	48.62071	-124.07495	GIS_ID_Link7229	TimberWest
San Juan Fleet	CWHmm2	48.61984	-124.07445	GIS_ID_Link7230	TimberWest
San Juan Fleet	CWHmm2	48.61985	-124.07646	GIS_ID_Link7231	TimberWest
Nixon	CWHmm2	48.83435	-124.41338	GIS_ID_Link7232	TimberWest
Nixon	CWHmm2	48.83443	-124.41236	GIS_ID_Link7233	TimberWest
Nixon	CWHmm2	48.8345	-124.41325	GIS_ID_Link7234	TimberWest
Chemainus Chipman	MHmm1	48.91917	-123.91763	GIS_ID_Link7235	TimberWest
San Juan Middle	CWHvm2	48.54239	-123.99712	GIS_ID_Link7236	TimberWest
Beaufort East	CWHmm2	49.35066	-124.86716	GIS_ID_Link7237	TimberWest
Beaufort East	CWHmm2	49.35107	-124.86813	GIS_ID_Link7238	TimberWest
Beaufort East	CWHmm2	49.35033	-124.86758	GIS_ID_Link7239	TimberWest

Location (Basin)	Biogeo Zone (BGC_LABEL)	Latitude	Longitude	GIS_ID	Ownership
Beaufort East	CWHmm2	49.35057	-124.8684	GIS_ID_Link7240	TimberWest
Beaufort East	CWHxm2	49.35067	-124.8691	GIS_ID_Link7241	TimberWest
Beaufort East	CWHxm2	49.3498	-124.86908	GIS_ID_Link7242	TimberWest
Beaufort East	CWHxm2	49.34955	-124.86989	GIS_ID_Link7243	TimberWest
Beaufort East	CWHmm2	49.35081	-124.86724	GIS_ID_Link7244	TimberWest
Beaufort East	CWHmm2	49.35042	-124.86778	GIS_ID_Link7245	TimberWest
San Juan Middle	CWHvm2	48.56612	-124.04099	GIS_ID_Link7246	TimberWest
San Juan Middle	CWHvm2	48.56655	-124.04133	GIS_ID_Link7247	TimberWest
San Juan Fleet	CWHmm2	48.63084	-124.08297	GIS_ID_Link7248	TimberWest
San Juan Fleet	CWHmm2	48.63136	-124.08235	GIS_ID_Link7249	TimberWest
Beaufort Central	MHmm1	49.36986	-124.86949	GIS_ID_Link7250	TimberWest
Beaufort Central	MHmm1	49.3636	-124.87092	GIS_ID_Link7251	TimberWest
Beaufort Central	MHmm1	49.36689	-124.87039	GIS_ID_Link7252	TimberWest
Beaufort Central	MHmm1	49.3693	-124.86936	GIS_ID_Link7253	TimberWest
Beaufort Central	MHmm1	49.36765	-124.86899	GIS_ID_Link7254	TimberWest
Beaufort Central	MHmm1	49.36456	-124.87057	GIS_ID_Link7255	TimberWest
Beaufort Central	MHmm1	49.36588	-124.86583	GIS_ID_Link7256	TimberWest
Beaufort Central	MHmm1	49.36433	-124.8689	GIS_ID_Link7257	TimberWest
Beaufort Central	MHmm1	49.37005	-124.86921	GIS_ID_Link7258	TimberWest
Beaufort Central	MHmm1	49.36909	-124.86846	GIS_ID_Link7259	TimberWest
Beaufort Central	MHmm1	49.36687	-124.86999	GIS_ID_Link7260	TimberWest
Beaufort Central	MHmm1	49.36525	-124.87177	GIS_ID_Link7261	TimberWest
Beaufort Central	MHmm1	49.36359	-124.87069	GIS_ID_Link7262	TimberWest
Beaufort Central	MHmm1	49.3677	-124.86976	GIS_ID_Link7263	TimberWest
Beaufort Central	MHmm1	49.3697	-124.86948	GIS_ID_Link7264	TimberWest
Beaufort Central	MHmm1	49.36994	-124.86911	GIS_ID_Link7265	TimberWest
Beaufort East	MHmm1	49.35245	-124.84799	GIS_ID_Link7266	TimberWest
Beaufort East	MHmm1	49.35148	-124.84589	GIS_ID_Link7267	TimberWest
Beaufort East	MHmm1	49.35075	-124.84567	GIS_ID_Link7268	TimberWest
Beaufort East	MHmm1	49.35037	-124.84387	GIS_ID_Link7269	TimberWest
Beaufort East	MHmm1	49.35252	-124.8474	GIS_ID_Link7270	TimberWest
Beaufort East	MHmm1	49.35199	-124.84813	GIS_ID_Link7271	TimberWest
Beaufort Kitsuksis	MHmm1	49.35168	-124.84083	GIS_ID_Link7272	TimberWest
Beaufort East	MHmm1	49.35441	-124.84446	GIS_ID_Link7273	TimberWest
Beaufort East	MHmm1	49.35384	-124.84356	GIS_ID_Link7274	TimberWest
Beaufort East	MHmm1	49.3541	-124.84607	GIS_ID_Link7275	TimberWest
Beaufort East	MHmm1	49.35378	-124.84464	GIS_ID_Link7276	TimberWest
Beaufort Central	MHmm1	49.36571	-124.87448	GIS_ID_Link7277	TimberWest
Beaufort Central	MHmm1	49.36664	-124.872	GIS_ID_Link7278	TimberWest
Beaufort Central	MHmm1	49.36892	-124.86979	GIS_ID_Link7279	TimberWest
Beaufort Central	MHmm1	49.36517	-124.87205	GIS_ID_Link7280	TimberWest
Beaufort Central	MHmm1	49.36568	-124.87435	GIS_ID_Link7281	TimberWest
Beaufort Central	MHmm1	49.36853	-124.86992	GIS_ID_Link7282	TimberWest
Beaufort East	MHmm1	49.35518	-124.84624	GIS_ID_Link7283	TimberWest
Jordan Upper	CWHmm2	48.51841	-123.90334	GIS_ID_Link7284	TimberWest
Jordan Upper	CWHmm2	48.51821	-123.90354	GIS_ID_Link7285	TimberWest
Jordan Upper	CWHmm2	48.51715	-123.90257	GIS_ID_Link7286	TimberWest
Jordan Upper	CWHmm2	48.51923	-123.90587	GIS_ID_Link7287	TimberWest
Jordan Upper	CWHmm2	48.51811	-123.90452	GIS_ID_Link7288	TimberWest
Jordan Upper	CWHmm2	48.51776	-123.90206	GIS_ID_Link7289	TimberWest
Jordan Upper	CWHmm2	48.51883	-123.90525	GIS_ID_Link7290	TimberWest

Location (Basin)	Biogeo Zone (BGC_LABEL)	Latitude	Longitude	GIS_ID	Ownership
Jordan Upper	CWHmm2	48.51771	-123.90151	GIS_ID_Link7291	TimberWest
Jordan Upper	CWHmm2	48.51628	-123.90387	GIS_ID_Link7292	TimberWest
Jordan Upper	CWHmm2	48.51865	-123.9013	GIS_ID_Link7293	TimberWest
Jordan Upper	CWHmm2	48.51906	-123.90161	GIS_ID_Link7294	TimberWest
Jordan Upper	CWHmm2	48.519	-123.90136	GIS_ID_Link7295	TimberWest
Jordan Upper	CWHmm2	48.51853	-123.90354	GIS_ID_Link7296	TimberWest
Jordan Upper	CWHmm2	48.51887	-123.90612	GIS_ID_Link7297	TimberWest
Jordan Upper	CWHmm2	48.51771	-123.90284	GIS_ID_Link7298	TimberWest
Jordan Upper	CWHmm2	48.51734	-123.90282	GIS_ID_Link7299	TimberWest
Jordan Upper	CWHmm2	48.51663	-123.90206	GIS_ID_Link7300	TimberWest
Jordan Upper	CWHmm2	48.51917	-123.90166	GIS_ID_Link7301	TimberWest
Jordan Upper	CWHmm2	48.51916	-123.90582	GIS_ID_Link7302	TimberWest
Jordan Upper	CWHmm2	48.51571	-123.90415	GIS_ID_Link7303	TimberWest
Jordan Upper	CWHmm2	48.51884	-123.90126	GIS_ID_Link7304	TimberWest
Jordan Upper	CWHmm2	48.51909	-123.90149	GIS_ID_Link7305	TimberWest
Jordan Upper	CWHmm2	48.51884	-123.90347	GIS_ID_Link7306	TimberWest
Jordan Upper	CWHmm2	48.51925	-123.9036	GIS_ID_Link7307	TimberWest
Jordan Upper	CWHmm2	48.51908	-123.90308	GIS_ID_Link7308	TimberWest
Jordan Upper	CWHmm1	48.50721	-123.91421	GIS_ID_Link7309	TimberWest
Jordan Upper	CWHmm1	48.50731	-123.91507	GIS_ID_Link7310	TimberWest
San Juan Fleet	CWHmm2	48.66378	-124.1001	GIS_ID_Link7311	TimberWest
Big Qualicum Upper	CWHxm2	49.3146	-124.78377	GIS_ID_Link7312	TimberWest
Big Qualicum Upper	CWHxm2	49.31575	-124.78396	GIS_ID_Link7313	TimberWest
Beaufort Cherry CW	CWHxm2	49.31052	-124.78152	GIS_ID_Link7314	TimberWest
Big Qualicum Upper	CWHxm2	49.31163	-124.78234	GIS_ID_Link7315	TimberWest
Cowichan Hill 60	CWHxm2	48.84183	-124.03139	GIS_ID_Link7316	TimberWest
Jordan Upper	CWHmm2	48.5383	-123.94011	GIS_ID_Link7317	TimberWest
Jordan Upper	CWHmm2	48.53691	-123.93844	GIS_ID_Link7318	TimberWest
Jordan Upper	CWHmm2	48.53663	-123.93821	GIS_ID_Link7319	TimberWest
Cowichan Hill 60	CWHxm2	48.84637	-124.05003	GIS_ID_Link7320	TimberWest
Cowichan Lake	CWHxm2	48.84693	-124.05401	GIS_ID_Link7321	TimberWest
Cowichan Lake	CWHxm2	48.84645	-124.0536	GIS_ID_Link7322	TimberWest
Cowichan Lake	CWHxm2	48.84733	-124.05222	GIS_ID_Link7323	TimberWest
Cowichan Lake	CWHxm2	48.84661	-124.05392	GIS_ID_Link7324	TimberWest
Cowichan Lake	CWHxm2	48.84709	-124.05367	GIS_ID_Link7325	TimberWest
Cowichan Lake	CWHxm2	48.84786	-124.05345	GIS_ID_Link7326	TimberWest
Cowichan Hill 60	CWHxm2	48.84262	-124.03413	GIS_ID_Link7327	TimberWest
Cowichan Hill 60	CWHxm1	48.83899	-124.03086	GIS_ID_Link7328	TimberWest
Cowichan Hill 60	CWHxm1	48.83871	-124.0331	GIS_ID_Link7329	TimberWest
Cowichan Hill 60	CWHxm2	48.84354	-124.03901	GIS_ID_Link7330	TimberWest
Jordan Upper	CWHmm2	48.53812	-123.93728	GIS_ID_Link7331	TimberWest
Meade	CWHxm2	48.84955	-124.07232	GIS_ID_Link7332	TimberWest
Meade	CWHxm2	48.84934	-124.07297	GIS_ID_Link7333	TimberWest
Meade	CWHmm2	48.85937	-124.05535	GIS_ID_Link7334	TimberWest
Meade	CWHmm2	48.86045	-124.05544	GIS_ID_Link7335	TimberWest
Meade	CWHmm2	48.85948	-124.05486	GIS_ID_Link7336	TimberWest
Meade	CWHmm2	48.86052	-124.0548	GIS_ID_Link7337	TimberWest
Meade	CWHmm2	48.8601	-124.05523	GIS_ID_Link7338	TimberWest
Meade	CWHmm2	48.86006	-124.05457	GIS_ID_Link7339	TimberWest
Meade	CWHmm2	48.85917	-124.04921	GIS_ID_Link7340	TimberWest
Meade	CWHmm2	48.86195	-124.05407	GIS_ID_Link7341	TimberWest

Location (Basin)	Biogeo Zone (BGC_LABEL)	Latitude	Longitude	GIS_ID	Ownership
Meade	CWHmm2	48.8589	-124.04857	GIS_ID_Link7342	TimberWest
Meade	CWHmm2	48.8589	-124.04879	GIS_ID_Link7343	TimberWest
Meade	CWHmm2	48.8623	-124.0545	GIS_ID_Link7344	TimberWest
Meade	CWHmm2	48.85966	-124.05011	GIS_ID_Link7345	TimberWest
Meade	CWHmm2	48.86146	-124.05283	GIS_ID_Link7346	TimberWest
Meade	CWHmm2	48.86174	-124.05369	GIS_ID_Link7347	TimberWest
Meade	CWHmm2	48.8595	-124.04949	GIS_ID_Link7348	TimberWest
Meade	CWHmm2	48.8601	-124.05021	GIS_ID_Link7349	TimberWest
Meade	CWHmm2	48.85921	-124.04886	GIS_ID_Link7350	TimberWest
Meade	CWHmm2	48.86255	-124.05599	GIS_ID_Link7351	TimberWest
Meade	CWHmm2	48.86199	-124.05379	GIS_ID_Link7352	TimberWest
Meade	CWHmm2	48.86392	-124.05671	GIS_ID_Link7353	TimberWest
Meade	CWHmm2	48.86051	-124.05136	GIS_ID_Link7354	TimberWest
Meade	CWHmm2	48.86266	-124.05676	GIS_ID_Link7355	TimberWest
Meade	CWHmm2	48.85931	-124.04939	GIS_ID_Link7356	TimberWest
Meade	CWHmm2	48.86155	-124.05351	GIS_ID_Link7357	TimberWest
Meade	CWHmm2	48.86369	-124.05667	GIS_ID_Link7358	TimberWest
Puntledge Lower CW	CWHxm2	49.60466	-125.10427	GIS_ID_Link7359	TimberWest
Puntledge Lower CW	CWHmm1	49.6041	-125.10526	GIS_ID_Link7360	TimberWest
Meade	CWHmm2	48.8568	-124.05216	GIS_ID_Link7361	TimberWest
Beaufort Central	CWHmm2	49.36342	-124.87965	GIS_ID_Link7362	TimberWest
Beaufort Central	MHmm1	49.36465	-124.87379	GIS_ID_Link7363	TimberWest
Beaufort Central	MHmm1	49.36409	-124.87597	GIS_ID_Link7364	TimberWest
Beaufort Central	MHmm1	49.36436	-124.8769	GIS_ID_Link7365	TimberWest
Beaufort Central	MHmm1	49.36595	-124.87437	GIS_ID_Link7366	TimberWest
Beaufort Central	MHmm1	49.36464	-124.87435	GIS_ID_Link7367	TimberWest
Beaufort Central	MHmm1	49.36589	-124.87447	GIS_ID_Link7368	TimberWest
Mckay	CWHmm2	48.97474	-124.29936	GIS_ID_Link7369	TimberWest
Cowichan Hill 60	CWHxm2	48.83179	-123.98855	GIS_ID_Link7370	TimberWest
Cowichan Hill 60	CWHxm2	48.82945	-123.98904	GIS_ID_Link7371	TimberWest
Cowichan Hill 60	CWHxm2	48.82955	-123.99021	GIS_ID_Link7372	TimberWest
Cowichan Hill 60	CWHxm2	48.832	-123.98829	GIS_ID_Link7373	TimberWest
Cowichan Hill 60	CWHxm2	48.83158	-123.98782	GIS_ID_Link7374	TimberWest
Cowichan Hill 60	CWHxm2	48.82923	-123.98973	GIS_ID_Link7375	TimberWest
Cowichan Hill 60	CWHxm2	48.8318	-123.98862	GIS_ID_Link7376	TimberWest
Cowichan Hill 60	CWHxm2	48.83229	-123.98853	GIS_ID_Link7377	TimberWest
Cowichan Hill 60	CWHxm2	48.83169	-123.98821	GIS_ID_Link7378	TimberWest
Tsolum Rural	CWHxm2	49.792	-125.20413	GIS_ID_Link7379	TimberWest
Tsolum Rural	CWHxm2	49.79094	-125.20314	GIS_ID_Link7380	TimberWest
Tsolum Rural	CWHxm2	49.78916	-125.20143	GIS_ID_Link7381	TimberWest
Tsolum Rural	CWHxm2	49.79183	-125.20402	GIS_ID_Link7382	TimberWest
Tsolum Rural	CWHxm2	49.79013	-125.20229	GIS_ID_Link7383	TimberWest
Cowichan Lake	MHmm1	48.91228	-124.28224	GIS_ID_Link7384	TimberWest
Cowichan Lake	MHmm1	48.91241	-124.28291	GIS_ID_Link7385	TimberWest
China Alberni CW	CWHxm2	49.20793	-124.72703	GIS_ID_Link7386	TimberWest
China Alberni CW	CWHxm2	49.20859	-124.72752	GIS_ID_Link7387	TimberWest
China Alberni CW	CWHxm2	49.20824	-124.7271	GIS_ID_Link7388	TimberWest
China Alberni CW	CWHxm2	49.20842	-124.72734	GIS_ID_Link7389	TimberWest
China Alberni CW	CWHxm2	49.20799	-124.72748	GIS_ID_Link7390	TimberWest
China Alberni CW	CWHxm2	49.20799	-124.72709	GIS_ID_Link7391	TimberWest
China Alberni CW	CWHxm2	49.20772	-124.72751	GIS_ID_Link7392	TimberWest

Location (Basin)	Biogeo Zone (BGC_LABEL)	Latitude	Longitude	GIS_ID	Ownership
China Alberni CW	CWHxm2	49.20794	-124.7274	GIS_ID_Link7393	TimberWest
Cowichan Lake	CWHxm2	48.91259	-124.29404	GIS_ID_Link7394	TimberWest
San Juan Lens	CWHmm1	48.66215	-124.12381	GIS_ID_Link7395	TimberWest
San Juan Lens	CWHmm1	48.66078	-124.12343	GIS_ID_Link7396	TimberWest
San Juan Lens	CWHmm1	48.67015	-124.19518	GIS_ID_Link7397	TimberWest
San Juan Lens	CWHmm1	48.67027	-124.19591	GIS_ID_Link7398	TimberWest
San Juan Lens	CWHmm1	48.66967	-124.19613	GIS_ID_Link7399	TimberWest
San Juan Lens	CWHmm1	48.67024	-124.19551	GIS_ID_Link7400	TimberWest
San Juan Lens	CWHmm1	48.66961	-124.19541	GIS_ID_Link7401	TimberWest
San Juan Upper	CWHmm1	48.62314	-123.98538	GIS_ID_Link7402	TimberWest
San Juan Upper	CWHmm1	48.62205	-123.9845	GIS_ID_Link7403	TimberWest
San Juan Upper	CWHmm1	48.62293	-123.98466	GIS_ID_Link7404	TimberWest
San Juan Upper	CWHmm1	48.62315	-123.98453	GIS_ID_Link7405	TimberWest
San Juan Middle	CWHmm1	48.60268	-124.1165	GIS_ID_Link7406	TimberWest
San Juan Middle	CWHmm1	48.60328	-124.11494	GIS_ID_Link7407	TimberWest
San Juan Middle	CWHmm1	48.60291	-124.11545	GIS_ID_Link7408	TimberWest
San Juan Middle	CWHmm1	48.60265	-124.11385	GIS_ID_Link7409	TimberWest
San Juan Middle	CWHmm1	48.60296	-124.11492	GIS_ID_Link7410	TimberWest
San Juan Middle	CWHmm1	48.6024	-124.11347	GIS_ID_Link7411	TimberWest
San Juan Middle	CWHmm1	48.60241	-124.11407	GIS_ID_Link7412	TimberWest
San Juan Middle	CWHmm1	48.60251	-124.114	GIS_ID_Link7413	TimberWest
San Juan Middle	CWHmm1	48.60308	-124.1155	GIS_ID_Link7414	TimberWest
San Juan Middle	CWHmm1	48.60281	-124.1144	GIS_ID_Link7415	TimberWest
San Juan Middle	CWHmm1	48.603	-124.11604	GIS_ID_Link7416	TimberWest
San Juan Middle	CWHmm1	48.60271	-124.11451	GIS_ID_Link7417	TimberWest
San Juan Middle	CWHmm1	48.60277	-124.11521	GIS_ID_Link7418	TimberWest
Beaufort East	CWHxm2	49.33972	-124.85678	GIS_ID_Link7419	TimberWest
Beaufort East	CWHxm2	49.34122	-124.85733	GIS_ID_Link7420	TimberWest
Beaufort East	CWHxm2	49.33975	-124.85736	GIS_ID_Link7421	TimberWest
Beaufort East	CWHxm2	49.33932	-124.85845	GIS_ID_Link7422	TimberWest
Beaufort East	CWHxm2	49.34106	-124.85784	GIS_ID_Link7423	TimberWest
Beaufort East	CWHxm2	49.34014	-124.85766	GIS_ID_Link7424	TimberWest
Beaufort East	CWHxm2	49.33937	-124.85836	GIS_ID_Link7425	TimberWest
Beaufort East	CWHxm2	49.34101	-124.85774	GIS_ID_Link7426	TimberWest
Puntledge Comox CW	CWHmm1	49.53274	-125.23519	GIS_ID_Link7427	TimberWest
Puntledge Browns CW	CWHxm2	49.68032	-125.15426	GIS_ID_Link7428	TimberWest
Puntledge Browns CW	CWHxm2	49.68047	-125.15835	GIS_ID_Link7429	TimberWest
Puntledge Browns CW	CWHxm2	49.68016	-125.15869	GIS_ID_Link7430	TimberWest
Puntledge Browns CW	CWHxm2	49.68076	-125.15416	GIS_ID_Link7431	TimberWest
Puntledge Browns CW	CWHxm2	49.68044	-125.15836	GIS_ID_Link7432	TimberWest
Puntledge Browns CW	CWHxm2	49.68038	-125.15678	GIS_ID_Link7433	TimberWest
Puntledge Browns CW	CWHxm2	49.68039	-125.158	GIS_ID_Link7434	TimberWest
Puntledge Browns CW	CWHxm2	49.68035	-125.15552	GIS_ID_Link7435	TimberWest
Puntledge Browns CW	CWHxm2	49.68041	-125.14855	GIS_ID_Link7436	TimberWest
Puntledge Browns CW	CWHxm2	49.6807	-125.14971	GIS_ID_Link7437	TimberWest
Puntledge Browns CW	CWHxm2	49.6795	-125.14818	GIS_ID_Link7438	TimberWest
Puntledge Browns CW	CWHxm2	49.67911	-125.14903	GIS_ID_Link7439	TimberWest
Puntledge Browns CW	CWHxm2	49.67975	-125.15016	GIS_ID_Link7440	TimberWest
Puntledge Browns CW	CWHxm2	49.67959	-125.15127	GIS_ID_Link7441	TimberWest
Puntledge Browns CW	CWHxm2	49.68024	-125.14959	GIS_ID_Link7442	TimberWest
Puntledge Browns CW	CWHxm2	49.68054	-125.14922	GIS_ID_Link7443	TimberWest

Location (Basin)	Biogeo Zone (BGC_LABEL)	Latitude	Longitude	GIS_ID	Ownership
Puntledge Browns CW	CWHxm2	49.67943	-125.15078	GIS_ID_Link7444	TimberWest
Puntledge Browns CW	CWHxm2	49.67942	-125.15017	GIS_ID_Link7445	TimberWest
Puntledge Browns CW	CWHxm2	49.68103	-125.14884	GIS_ID_Link7446	TimberWest
Puntledge Browns CW	CWHxm2	49.68095	-125.15025	GIS_ID_Link7447	TimberWest
Puntledge Browns CW	CWHxm2	49.68085	-125.14997	GIS_ID_Link7448	TimberWest
Puntledge Browns CW	CWHxm2	49.68061	-125.14876	GIS_ID_Link7449	TimberWest
Puntledge Browns CW	CWHxm2	49.67923	-125.15269	GIS_ID_Link7450	TimberWest
Puntledge Browns CW	CWHxm2	49.6777	-125.14868	GIS_ID_Link7451	TimberWest
Puntledge Browns CW	CWHxm2	49.68003	-125.14942	GIS_ID_Link7452	TimberWest
Puntledge Browns CW	CWHxm2	49.67952	-125.14844	GIS_ID_Link7453	TimberWest
Puntledge Browns CW	CWHxm2	49.67977	-125.15105	GIS_ID_Link7454	TimberWest
Puntledge Browns CW	CWHxm2	49.67944	-125.1505	GIS_ID_Link7455	TimberWest
China Alberni CW	CWHxm2	49.20204	-124.72911	GIS_ID_Link7456	TimberWest
China Alberni CW	CWHxm2	49.20228	-124.72927	GIS_ID_Link7457	TimberWest
China Alberni CW	CWHxm2	49.2028	-124.72979	GIS_ID_Link7458	TimberWest
China Alberni CW	CWHxm2	49.20161	-124.72974	GIS_ID_Link7459	TimberWest
China Alberni CW	CWHxm2	49.2022	-124.7293	GIS_ID_Link7460	TimberWest
China Alberni CW	CWHxm2	49.20191	-124.72947	GIS_ID_Link7461	TimberWest
China Alberni CW	CWHxm2	49.20299	-124.72897	GIS_ID_Link7462	TimberWest
China Alberni CW	CWHxm2	49.20236	-124.7286	GIS_ID_Link7463	TimberWest
China Alberni CW	CWHxm2	49.20297	-124.73024	GIS_ID_Link7464	TimberWest
China Alberni CW	CWHxm2	49.20248	-124.72953	GIS_ID_Link7465	TimberWest
China Alberni CW	CWHxm2	49.20175	-124.72853	GIS_ID_Link7466	TimberWest
Cottonwood	CWHmm2	48.95429	-124.26994	GIS_ID_Link7467	TimberWest
Cottonwood	CWHmm2	48.95679	-124.27058	GIS_ID_Link7468	TimberWest
Cottonwood	CWHmm2	48.95645	-124.26846	GIS_ID_Link7469	TimberWest
Fairservice	CWHxm2	48.79186	-124.04543	GIS_ID_Link7470	TimberWest
Fairservice	CWHxm2	48.79251	-124.04531	GIS_ID_Link7471	TimberWest
Fairservice	CWHxm2	48.79222	-124.04515	GIS_ID_Link7472	TimberWest
Fairservice	CWHxm2	48.79339	-124.04747	GIS_ID_Link7473	TimberWest
Fairservice	CWHxm2	48.79207	-124.04522	GIS_ID_Link7474	TimberWest
Fairservice	CWHxm2	48.79234	-124.04521	GIS_ID_Link7475	TimberWest
Cowichan Hill 60	CWHmm2	48.83474	-123.98779	GIS_ID_Link7476	TimberWest
Cowichan Hill 60	CWHmm2	48.834	-123.98847	GIS_ID_Link7477	TimberWest
Cowichan Hill 60	CWHmm2	48.83333	-123.98733	GIS_ID_Link7478	TimberWest
Cowichan Hill 60	CWHxm2	48.83187	-123.98657	GIS_ID_Link7479	TimberWest
Cowichan Hill 60	CWHxm2	48.83105	-123.98964	GIS_ID_Link7480	TimberWest
Cowichan Hill 60	CWHxm2	48.83263	-123.98676	GIS_ID_Link7481	TimberWest
Cowichan Hill 60	CWHmm2	48.83278	-123.98867	GIS_ID_Link7482	TimberWest
Cowichan Hill 60	CWHmm2	48.83253	-123.98862	GIS_ID_Link7483	TimberWest
Cowichan Hill 60	CWHmm2	48.83452	-123.9876	GIS_ID_Link7484	TimberWest
Cowichan Hill 60	CWHmm2	48.83495	-123.98846	GIS_ID_Link7485	TimberWest
Cowichan Hill 60	CWHmm2	48.83349	-123.98853	GIS_ID_Link7486	TimberWest
Cowichan Hill 60	CWHmm2	48.83287	-123.98689	GIS_ID_Link7487	TimberWest
Cowichan River	CWHxm2	48.83158	-123.98671	GIS_ID_Link7488	TimberWest
Cowichan River	CWHxm2	48.82922	-123.98841	GIS_ID_Link7489	TimberWest
Cowichan River	CWHxm2	48.83076	-123.98754	GIS_ID_Link7490	TimberWest
Cowichan River	CWHxm2	48.82893	-123.988	GIS_ID_Link7491	TimberWest
Cowichan River	CWHxm2	48.82903	-123.98711	GIS_ID_Link7492	TimberWest
Cowichan River	CWHxm2	48.82899	-123.98766	GIS_ID_Link7493	TimberWest
Cowichan Hill 60	CWHxm2	48.83053	-123.9905	GIS_ID_Link7494	TimberWest

Location (Basin)	Biogeo Zone (BGC_LABEL)	Latitude	Longitude	GIS_ID	Ownership
Beaufort East	CWHxm2	49.34022	-124.85817	GIS_ID_Link7495	TimberWest
Beaufort East	CWHxm2	49.34154	-124.85759	GIS_ID_Link7496	TimberWest
Beaufort East	CWHxm2	49.3415	-124.85766	GIS_ID_Link7497	TimberWest
Beaufort East	CWHxm2	49.34015	-124.85825	GIS_ID_Link7498	TimberWest
Nile Creek CW	CWHxm2	49.38477	-124.7293	GIS_ID_Link7499	TimberWest
Cowichan Lake	CWHmm2	48.91236	-124.28459	GIS_ID_Link7500	TimberWest
Cowichan Lake	CWHmm2	48.91115	-124.28383	GIS_ID_Link7501	TimberWest
Cowichan Lake	CWHmm2	48.91209	-124.28588	GIS_ID_Link7502	TimberWest
Cowichan Lake	CWHmm2	48.91181	-124.28407	GIS_ID_Link7503	TimberWest
Cowichan Lake	CWHxm2	48.91058	-124.28504	GIS_ID_Link7504	TimberWest
China Alberni CW	CWHmm2	49.19208	-124.69332	GIS_ID_Link7505	TimberWest
China Alberni CW	CWHmm2	49.19179	-124.69336	GIS_ID_Link7506	TimberWest
China Alberni CW	CWHmm2	49.19124	-124.69473	GIS_ID_Link7507	TimberWest
China Alberni CW	CWHmm2	49.19181	-124.69348	GIS_ID_Link7508	TimberWest
San Juan Middle	CWHvm2	48.53607	-124.05321	GIS_ID_Link7509	TimberWest
San Juan Lens	CWHmm1	48.62179	-124.15834	GIS_ID_Link7510	TimberWest
San Juan Lens	CWHmm1	48.62335	-124.15974	GIS_ID_Link7511	TimberWest
San Juan Lens	CWHmm1	48.62202	-124.15845	GIS_ID_Link7512	TimberWest
San Juan Lens	CWHmm1	48.62352	-124.15996	GIS_ID_Link7513	TimberWest
San Juan Lens	CWHvm2	48.62136	-124.15822	GIS_ID_Link7514	TimberWest
Cottonwood	CWHmm2	48.95979	-124.27241	GIS_ID_Link7515	TimberWest
Cottonwood	CWHmm2	48.95989	-124.27165	GIS_ID_Link7516	TimberWest
Cottonwood	CWHmm2	48.95959	-124.26205	GIS_ID_Link7517	TimberWest
Cottonwood	CWHmm2	48.95684	-124.2624	GIS_ID_Link7518	TimberWest
Cottonwood	CWHmm2	48.9587	-124.26365	GIS_ID_Link7519	TimberWest
Cottonwood	CWHmm2	48.95992	-124.26496	GIS_ID_Link7520	TimberWest
Cottonwood	CWHmm2	48.96035	-124.26451	GIS_ID_Link7521	TimberWest
Cottonwood	CWHmm2	48.95709	-124.26259	GIS_ID_Link7522	TimberWest
Cottonwood	CWHmm2	48.95616	-124.2686	GIS_ID_Link7523	TimberWest
Cottonwood	CWHmm2	48.95561	-124.26873	GIS_ID_Link7524	TimberWest
Cottonwood	CWHmm2	48.95611	-124.26783	GIS_ID_Link7525	TimberWest
Cottonwood	CWHmm2	48.95609	-124.26855	GIS_ID_Link7526	TimberWest
Tsolum Rural	CWHxm2	49.79818	-125.19892	GIS_ID_Link7527	TimberWest
San Juan Fleet	CWHmm1	48.64381	-124.04504	GIS_ID_Link7528	TimberWest
San Juan Fleet	CWHmm2	48.64356	-124.04317	GIS_ID_Link7529	TimberWest
San Juan Fleet	CWHmm2	48.64305	-124.04306	GIS_ID_Link7530	TimberWest
San Juan Fleet	CWHmm2	48.64317	-124.04166	GIS_ID_Link7531	TimberWest
San Juan Fleet	CWHmm2	48.64338	-124.03676	GIS_ID_Link7532	TimberWest
San Juan Fleet	CWHmm2	48.64345	-124.03986	GIS_ID_Link7533	TimberWest
San Juan Fleet	CWHmm1	48.64344	-124.0449	GIS_ID_Link7534	TimberWest
San Juan Fleet	CWHmm2	48.6432	-124.03883	GIS_ID_Link7535	TimberWest
San Juan Fleet	CWHmm2	48.64328	-124.0375	GIS_ID_Link7536	TimberWest
San Juan Fleet	CWHmm2	48.6432	-124.04222	GIS_ID_Link7537	TimberWest
San Juan Fleet	CWHmm2	48.64375	-124.04443	GIS_ID_Link7538	TimberWest
San Juan Fleet	CWHmm2	48.6434	-124.03761	GIS_ID_Link7539	TimberWest
San Juan Fleet	CWHmm2	48.64359	-124.04161	GIS_ID_Link7540	TimberWest
San Juan Lens	CWHmm1	48.65984	-124.19707	GIS_ID_Link7541	TimberWest
San Juan Lens	CWHmm1	48.65915	-124.19535	GIS_ID_Link7542	TimberWest
San Juan Lens	CWHmm1	48.65994	-124.1964	GIS_ID_Link7543	TimberWest
San Juan Fleet	CWHmm1	48.64253	-124.05426	GIS_ID_Link7544	TimberWest
San Juan Fleet	CWHmm1	48.6443	-124.04926	GIS_ID_Link7545	TimberWest

Location (Basin)	Biogeo Zone (BGC_LABEL)	Latitude	Longitude	GIS_ID	Ownership
San Juan Fleet	CWHmm1	48.64273	-124.05477	GIS_ID_Link7546	TimberWest
San Juan Fleet	CWHmm1	48.64397	-124.04898	GIS_ID_Link7547	TimberWest
San Juan Fleet	CWHmm1	48.64221	-124.05691	GIS_ID_Link7548	TimberWest
San Juan Fleet	CWHmm2	48.64316	-124.03914	GIS_ID_Link7549	TimberWest
San Juan Fleet	CWHmm2	48.64379	-124.0464	GIS_ID_Link7550	TimberWest
San Juan Fleet	CWHmm2	48.64395	-124.04647	GIS_ID_Link7551	TimberWest
San Juan Fleet	CWHmm2	48.64312	-124.03792	GIS_ID_Link7552	TimberWest
San Juan Fleet	CWHmm2	48.64315	-124.03757	GIS_ID_Link7553	TimberWest
San Juan Fleet	CWHmm2	48.64319	-124.03964	GIS_ID_Link7554	TimberWest
San Juan Fleet	CWHmm2	48.64323	-124.04434	GIS_ID_Link7555	TimberWest
San Juan Fleet	CWHmm2	48.64423	-124.04638	GIS_ID_Link7556	TimberWest
San Juan Fleet	CWHmm2	48.64298	-124.03862	GIS_ID_Link7557	TimberWest
San Juan Fleet	CWHmm2	48.64294	-124.03963	GIS_ID_Link7558	TimberWest
San Juan Fleet	CWHmm2	48.64384	-124.0458	GIS_ID_Link7559	TimberWest
San Juan Fleet	CWHmm2	48.64305	-124.04295	GIS_ID_Link7560	TimberWest
San Juan Fleet	CWHmm1	48.64241	-124.05637	GIS_ID_Link7561	TimberWest
San Juan Fleet	CWHmm1	48.6427	-124.05587	GIS_ID_Link7562	TimberWest
San Juan Fleet	CWHmm1	48.64204	-124.05834	GIS_ID_Link7563	TimberWest
San Juan Fleet	CWHmm1	48.64208	-124.05731	GIS_ID_Link7564	TimberWest
San Juan Fleet	CWHmm1	48.64423	-124.0492	GIS_ID_Link7565	TimberWest
San Juan Fleet	CWHmm1	48.64267	-124.05473	GIS_ID_Link7566	TimberWest
San Juan Fleet	CWHmm2	48.64302	-124.04293	GIS_ID_Link7567	TimberWest
San Juan Fleet	CWHmm2	48.64298	-124.04229	GIS_ID_Link7568	TimberWest
San Juan Fleet	CWHmm2	48.64313	-124.03903	GIS_ID_Link7569	TimberWest
San Juan Fleet	CWHmm2	48.64356	-124.04511	GIS_ID_Link7570	TimberWest
San Juan Fleet	CWHmm1	48.64414	-124.0462	GIS_ID_Link7571	TimberWest
San Juan Fleet	CWHmm2	48.64293	-124.03912	GIS_ID_Link7572	TimberWest
San Juan Fleet	CWHmm2	48.64296	-124.04007	GIS_ID_Link7573	TimberWest
San Juan Lens	CWHmm1	48.65062	-124.19191	GIS_ID_Link7574	TimberWest
San Juan Lens	CWHmm1	48.65116	-124.19121	GIS_ID_Link7575	TimberWest
San Juan Fleet	CWHmm1	48.64513	-124.0503	GIS_ID_Link7576	TimberWest
San Juan Fleet	CWHmm1	48.64509	-124.05121	GIS_ID_Link7577	TimberWest
San Juan Fleet	CWHmm1	48.64479	-124.0498	GIS_ID_Link7578	TimberWest
San Juan Fleet	CWHmm1	48.64452	-124.05089	GIS_ID_Link7579	TimberWest
San Juan Fleet	CWHmm1	48.64425	-124.05147	GIS_ID_Link7580	TimberWest
San Juan Fleet	CWHmm1	48.64433	-124.05132	GIS_ID_Link7581	TimberWest
San Juan Fleet	CWHmm1	48.64472	-124.05054	GIS_ID_Link7582	TimberWest
San Juan Fleet	CWHmm1	48.64521	-124.05068	GIS_ID_Link7583	TimberWest
San Juan Fleet	CWHmm1	48.6449	-124.04996	GIS_ID_Link7584	TimberWest
Shaw	CWHmm2	49.01299	-124.43152	GIS_ID_Link7585	TimberWest
Nixon	CWHmm2	48.83455	-124.41612	GIS_ID_Link7586	TimberWest
San Juan Lens	CWHmm1	48.64528	-124.14055	GIS_ID_Link7587	TimberWest
San Juan Lens	CWHmm1	48.6458	-124.14231	GIS_ID_Link7588	TimberWest
San Juan Lens	CWHmm1	48.64548	-124.14181	GIS_ID_Link7589	TimberWest
San Juan Lens	CWHmm1	48.64525	-124.13976	GIS_ID_Link7590	TimberWest
San Juan Lens	CWHmm1	48.64599	-124.14134	GIS_ID_Link7591	TimberWest
San Juan Lens	CWHmm2	48.64448	-124.13819	GIS_ID_Link7592	TimberWest
San Juan Lens	CWHmm1	48.64538	-124.14122	GIS_ID_Link7593	TimberWest
San Juan Lens	CWHmm1	48.64566	-124.14216	GIS_ID_Link7594	TimberWest
San Juan Lens	CWHmm1	48.64612	-124.14039	GIS_ID_Link7595	TimberWest
San Juan Lens	CWHmm1	48.64597	-124.14111	GIS_ID_Link7596	TimberWest

Location (Basin)	Biogeo Zone (BGC_LABEL)	Latitude	Longitude	GIS_ID	Ownership
San Juan Lens	CWHmm2	48.64488	-124.13886	GIS_ID_Link7597	TimberWest
Mckay	CWHmm2	48.91699	-124.28989	GIS_ID_Link7598	TimberWest
Mckay	CWHxm2	48.91725	-124.29138	GIS_ID_Link7599	TimberWest
Mckay	CWHxm2	48.9176	-124.29133	GIS_ID_Link7600	TimberWest
Mckay	CWHxm2	48.91738	-124.29127	GIS_ID_Link7601	TimberWest
Mckay	CWHmm2	48.92004	-124.28772	GIS_ID_Link7602	TimberWest
Mckay	CWHmm2	48.92025	-124.28819	GIS_ID_Link7603	TimberWest
Mckay	CWHmm2	48.92013	-124.28791	GIS_ID_Link7604	TimberWest
Mckay	CWHmm2	48.92017	-124.288	GIS_ID_Link7605	TimberWest
Mckay	CWHmm2	48.91955	-124.28657	GIS_ID_Link7606	TimberWest
Mckay	CWHmm2	48.92106	-124.28987	GIS_ID_Link7607	TimberWest
Mckay	CWHmm2	48.91833	-124.2874	GIS_ID_Link7608	TimberWest
Mckay	CWHmm2	48.9187	-124.28894	GIS_ID_Link7609	TimberWest
Mckay	CWHmm2	48.91966	-124.28659	GIS_ID_Link7610	TimberWest
Mckay	CWHxm2	48.92016	-124.28772	GIS_ID_Link7611	TimberWest
Mckay	CWHxm2	48.92144	-124.28886	GIS_ID_Link7612	TimberWest
Mckay	CWHxm2	48.91962	-124.28658	GIS_ID_Link7613	TimberWest
Mckay	CWHxm2	48.92063	-124.28888	GIS_ID_Link7614	TimberWest
Koksilah Middle	CWHmm2	48.6161	-123.913	GIS_ID_Link7615	TimberWest
San Juan Upper	CWHmm2	48.61644	-123.92056	GIS_ID_Link7616	TimberWest
Chemainus Residual	CWHmm2	48.89069	-123.81832	GIS_ID_Link7617	TimberWest
Chemainus Residual	CWHmm2	48.88819	-123.81786	GIS_ID_Link7618	TimberWest
San Juan Lens	CWHmm1	48.63239	-124.13702	GIS_ID_Link7619	TimberWest
San Juan Lens	CWHvm2	48.63103	-124.1323	GIS_ID_Link7620	TimberWest
San Juan Lens	CWHmm1	48.63206	-124.13631	GIS_ID_Link7621	TimberWest
San Juan Lens	CWHvm2	48.63103	-124.13313	GIS_ID_Link7622	TimberWest
San Juan Lens	CWHvm2	48.63096	-124.13263	GIS_ID_Link7623	TimberWest
San Juan Upper	CWHmm2	48.61527	-123.91809	GIS_ID_Link7624	TimberWest
San Juan Upper	CWHmm2	48.61741	-123.927	GIS_ID_Link7625	TimberWest
San Juan Upper	CWHmm2	48.61524	-123.94572	GIS_ID_Link7626	TimberWest
Beaufort Cherry CW	CWHxm2	49.3073	-124.78946	GIS_ID_Link7627	TimberWest
Cowichan River	CWHxm2	48.8276	-123.98936	GIS_ID_Link7628	TimberWest
Cowichan River	CWHxm2	48.82848	-123.98774	GIS_ID_Link7629	TimberWest
Cowichan River	CWHxm2	48.82844	-123.98831	GIS_ID_Link7630	TimberWest
Cowichan River	CWHxm2	48.82832	-123.98804	GIS_ID_Link7631	TimberWest
Cowichan River	CWHxm2	48.82753	-123.9893	GIS_ID_Link7632	TimberWest
Cowichan River	CWHxm2	48.82845	-123.98798	GIS_ID_Link7633	TimberWest
Beaufort Cherry CW	CWHxm2	49.30574	-124.79005	GIS_ID_Link7634	TimberWest
China Alberni CW	CWHmm2	49.15427	-124.67221	GIS_ID_Link7635	TimberWest
China Alberni CW	CWHmm2	49.15335	-124.67276	GIS_ID_Link7636	TimberWest
China Alberni CW	CWHmm2	49.15625	-124.6715	GIS_ID_Link7637	TimberWest
China Alberni CW	CWHmm2	49.15527	-124.67241	GIS_ID_Link7638	TimberWest
China Alberni CW	CWHmm2	49.15331	-124.67266	GIS_ID_Link7639	TimberWest
China Alberni CW	CWHmm2	49.15522	-124.67213	GIS_ID_Link7640	TimberWest
Beaufort Central	CWHmm2	49.36317	-124.87756	GIS_ID_Link7641	TimberWest
Youbou CW	CWHmm2	48.86394	-124.12273	GIS_ID_Link7642	TimberWest
Youbou CW	CWHmm2	48.86335	-124.12231	GIS_ID_Link7643	TimberWest
Youbou CW	CWHmm2	48.86402	-124.12223	GIS_ID_Link7644	TimberWest
Trent Upper	CWHmm2	49.57471	-125.11092	GIS_ID_Link7645	TimberWest
Trent Upper	CWHmm2	49.57533	-125.10929	GIS_ID_Link7646	TimberWest
Trent Upper	CWHmm2	49.57393	-125.11005	GIS_ID_Link7647	TimberWest

Location (Basin)	Biogeo Zone (BGC_LABEL)	Latitude	Longitude	GIS_ID	Ownership
Trent Upper	CWHmm2	49.57445	-125.10954	GIS_ID_Link7648	TimberWest
Trent Upper	CWHmm2	49.5752	-125.10939	GIS_ID_Link7649	TimberWest
Trent Upper	CWHmm2	49.57434	-125.10999	GIS_ID_Link7650	TimberWest
Beaufort Central	CWHmm2	49.35641	-124.87606	GIS_ID_Link7651	TimberWest
Beaufort Central	CWHmm2	49.35643	-124.87724	GIS_ID_Link7652	TimberWest
Beaufort Central	CWHmm2	49.35596	-124.87716	GIS_ID_Link7653	TimberWest
Beaufort Central	CWHmm2	49.3552	-124.87588	GIS_ID_Link7654	TimberWest
Beaufort Central	CWHmm2	49.35626	-124.87589	GIS_ID_Link7655	TimberWest
Beaufort Central	CWHmm2	49.35628	-124.8773	GIS_ID_Link7656	TimberWest
San Juan Upper	CWHmm1	48.61261	-123.98642	GIS_ID_Link7657	TimberWest
Youbou CW	CWHmm2	48.86477	-124.12398	GIS_ID_Link7658	TimberWest
Youbou CW	CWHmm2	48.86374	-124.12277	GIS_ID_Link7659	TimberWest
Youbou CW	CWHmm2	48.86308	-124.12276	GIS_ID_Link7660	TimberWest
Youbou CW	CWHmm2	48.86315	-124.12255	GIS_ID_Link7661	TimberWest
Youbou CW	CWHmm2	48.86408	-124.1231	GIS_ID_Link7662	TimberWest
Youbou CW	CWHmm2	48.86331	-124.12271	GIS_ID_Link7663	TimberWest
Youbou CW	CWHmm2	48.86439	-124.12267	GIS_ID_Link7664	TimberWest
Youbou CW	CWHmm2	48.86489	-124.12242	GIS_ID_Link7665	TimberWest
Youbou CW	CWHmm2	48.86357	-124.12317	GIS_ID_Link7666	TimberWest
Youbou CW	CWHmm2	48.86507	-124.12292	GIS_ID_Link7667	TimberWest
Youbou CW	CWHmm2	48.86433	-124.12309	GIS_ID_Link7668	TimberWest
Youbou CW	CWHmm2	48.86451	-124.1228	GIS_ID_Link7669	TimberWest
Youbou CW	CWHmm2	48.8641	-124.12338	GIS_ID_Link7670	TimberWest
Youbou CW	CWHmm2	48.86425	-124.12278	GIS_ID_Link7671	TimberWest
Youbou CW	CWHmm2	48.8636	-124.12273	GIS_ID_Link7672	TimberWest
Youbou CW	CWHmm2	48.86396	-124.12314	GIS_ID_Link7673	TimberWest
Youbou CW	CWHmm2	48.86314	-124.12272	GIS_ID_Link7674	TimberWest
Beaufort Central	CWHmm2	49.35735	-124.87307	GIS_ID_Link7675	TimberWest
Beaufort Central	CWHmm2	49.35761	-124.87356	GIS_ID_Link7676	TimberWest
Beaufort Central	CWHmm2	49.3573	-124.87334	GIS_ID_Link7677	TimberWest
Beaufort East	CWHxm2	49.34367	-124.8565	GIS_ID_Link7678	TimberWest
Beaufort East	CWHxm2	49.34285	-124.85727	GIS_ID_Link7679	TimberWest
Beaufort East	CWHxm2	49.34372	-124.85597	GIS_ID_Link7680	TimberWest
Beaufort East	CWHxm2	49.34306	-124.85694	GIS_ID_Link7681	TimberWest
Beaufort East	CWHxm2	49.34342	-124.8573	GIS_ID_Link7682	TimberWest
Beaufort East	CWHxm2	49.34422	-124.85446	GIS_ID_Link7683	TimberWest
Beaufort East	CWHxm2	49.34294	-124.85744	GIS_ID_Link7684	TimberWest
Beaufort East	CWHxm2	49.34369	-124.85632	GIS_ID_Link7685	TimberWest
Beaufort East	CWHxm2	49.34324	-124.85702	GIS_ID_Link7686	TimberWest
Beaufort East	CWHxm2	49.34437	-124.8561	GIS_ID_Link7687	TimberWest
Beaufort Kitsuksis	CWHxm2	49.33498	-124.84125	GIS_ID_Link7688	TimberWest
Beaufort Kitsuksis	CWHxm2	49.335	-124.84041	GIS_ID_Link7689	TimberWest
Beaufort Kitsuksis	CWHxm2	49.33478	-124.84134	GIS_ID_Link7690	TimberWest
Beaufort Kitsuksis	CWHxm2	49.33489	-124.84076	GIS_ID_Link7691	TimberWest
Beaufort Kitsuksis	CWHxm2	49.335	-124.84076	GIS_ID_Link7692	TimberWest
Beaufort Kitsuksis	CWHxm2	49.33476	-124.84071	GIS_ID_Link7693	TimberWest
Beaufort Kitsuksis	CWHxm2	49.33411	-124.84046	GIS_ID_Link7694	TimberWest
Beaufort Kitsuksis	CWHxm2	49.33344	-124.83839	GIS_ID_Link7695	TimberWest
Beaufort Kitsuksis	CWHxm2	49.33501	-124.83883	GIS_ID_Link7696	TimberWest
Beaufort Kitsuksis	CWHxm2	49.33469	-124.83935	GIS_ID_Link7697	TimberWest
Beaufort Kitsuksis	CWHxm2	49.33462	-124.8384	GIS_ID_Link7698	TimberWest

Location (Basin)	Biogeo Zone (BGC_LABEL)	Latitude	Longitude	GIS_ID	Ownership
Beaufort Kitsuksis	CWHxm2	49.334	-124.83812	GIS_ID_Link7699	TimberWest
Beaufort Kitsuksis	CWHxm2	49.33375	-124.8388	GIS_ID_Link7700	TimberWest
Beaufort Kitsuksis	CWHxm2	49.33416	-124.83829	GIS_ID_Link7701	TimberWest
Beaufort Kitsuksis	CWHxm2	49.33478	-124.84064	GIS_ID_Link7702	TimberWest
Beaufort East	CWHmm2	49.34306	-124.84659	GIS_ID_Link7703	TimberWest
Beaufort East	CWHmm2	49.34339	-124.8469	GIS_ID_Link7704	TimberWest
Beaufort East	CWHmm2	49.34318	-124.84667	GIS_ID_Link7705	TimberWest
Beaufort Kitsuksis	CWHmm2	49.34257	-124.84549	GIS_ID_Link7706	TimberWest
Beaufort Kitsuksis	CWHxm2	49.34243	-124.84728	GIS_ID_Link7707	TimberWest
Beaufort Kitsuksis	CWHmm2	49.34247	-124.84716	GIS_ID_Link7708	TimberWest
Nanaimo River	CWHmm2	49.13575	-124.10762	GIS_ID_Link7709	TimberWest
Nanaimo River	CWHmm2	49.12895	-124.09866	GIS_ID_Link7710	TimberWest
Nanaimo River	CWHmm2	49.12834	-124.09381	GIS_ID_Link7711	TimberWest
Nanaimo River	CWHmm2	49.12848	-124.09375	GIS_ID_Link7712	TimberWest
Nanaimo River	CWHmm2	49.12803	-124.09393	GIS_ID_Link7713	TimberWest
Nanaimo River	CWHmm2	49.12942	-124.0934	GIS_ID_Link7714	TimberWest
Nanaimo River	CWHmm2	49.13029	-124.09322	GIS_ID_Link7715	TimberWest
Nanaimo River	CWHmm2	49.12785	-124.09284	GIS_ID_Link7716	TimberWest
Nanaimo River	CWHmm2	49.13258	-124.09977	GIS_ID_Link7717	TimberWest
Nanaimo River	CWHmm2	49.13027	-124.10101	GIS_ID_Link7718	TimberWest
Nanaimo River	CWHmm2	49.12981	-124.09616	GIS_ID_Link7719	TimberWest
Nanaimo River	CWHmm2	49.13442	-124.10194	GIS_ID_Link7720	TimberWest
Nanaimo River	CWHmm2	49.13473	-124.10013	GIS_ID_Link7721	TimberWest
Nanaimo River	CWHmm2	49.13489	-124.10073	GIS_ID_Link7722	TimberWest
Nanaimo River	CWHmm2	49.1355	-124.1036	GIS_ID_Link7723	TimberWest
Nanaimo River	CWHmm2	49.12726	-124.09543	GIS_ID_Link7724	TimberWest
Nanaimo River	CWHmm2	49.13009	-124.10327	GIS_ID_Link7725	TimberWest
Nanaimo River	CWHmm2	49.12919	-124.09931	GIS_ID_Link7726	TimberWest
Nanaimo River	CWHmm2	49.12957	-124.10081	GIS_ID_Link7727	TimberWest
Nanaimo River	CWHmm2	49.12916	-124.09863	GIS_ID_Link7728	TimberWest
Nanaimo River	CWHmm2	49.13013	-124.10084	GIS_ID_Link7729	TimberWest
Nanaimo River	CWHmm2	49.12983	-124.10216	GIS_ID_Link7730	TimberWest
Nanaimo River	CWHmm2	49.12899	-124.09775	GIS_ID_Link7731	TimberWest
Nanaimo River	CWHmm2	49.12926	-124.09401	GIS_ID_Link7732	TimberWest
Nanaimo River	CWHmm2	49.13068	-124.09868	GIS_ID_Link7733	TimberWest
Nanaimo River	CWHmm2	49.12907	-124.09366	GIS_ID_Link7734	TimberWest
Nanaimo River	CWHmm2	49.13461	-124.09995	GIS_ID_Link7735	TimberWest
Nanaimo River	CWHmm2	49.13443	-124.10209	GIS_ID_Link7736	TimberWest
Nanaimo River	CWHmm2	49.13478	-124.10039	GIS_ID_Link7737	TimberWest
Nanaimo River	CWHmm2	49.13505	-124.10079	GIS_ID_Link7738	TimberWest
Beaufort East	CWHxm2	49.35073	-124.87455	GIS_ID_Link7739	TimberWest
Beaufort East	CWHxm2	49.35195	-124.87383	GIS_ID_Link7740	TimberWest
Beaufort East	CWHxm2	49.35035	-124.87513	GIS_ID_Link7741	TimberWest
Beaufort East	CWHxm2	49.35139	-124.8742	GIS_ID_Link7742	TimberWest
Beaufort East	CWHxm2	49.35059	-124.8755	GIS_ID_Link7743	TimberWest
Beaufort Kitsuksis	CWHxm2	49.33454	-124.83744	GIS_ID_Link7744	TimberWest
Beaufort Kitsuksis	CWHxm2	49.33475	-124.83782	GIS_ID_Link7745	TimberWest
Beaufort Kitsuksis	CWHxm2	49.33555	-124.83737	GIS_ID_Link7746	TimberWest
Beaufort Kitsuksis	CWHxm2	49.33487	-124.83706	GIS_ID_Link7747	TimberWest
Beaufort Kitsuksis	CWHxm2	49.33725	-124.8358	GIS_ID_Link7748	TimberWest
Beaufort Kitsuksis	CWHxm2	49.33706	-124.83601	GIS_ID_Link7749	TimberWest

Location (Basin)	Biogeo Zone (BGC_LABEL)	Latitude	Longitude	GIS_ID	Ownership
Beaufort Kitsuksis	CWHxm2	49.33624	-124.83661	GIS_ID_Link7750	TimberWest
Beaufort Kitsuksis	CWHxm2	49.33495	-124.83731	GIS_ID_Link7751	TimberWest
Beaufort Kitsuksis	CWHxm2	49.33465	-124.83754	GIS_ID_Link7752	TimberWest
Beaufort Kitsuksis	CWHxm2	49.33486	-124.83717	GIS_ID_Link7753	TimberWest
Beaufort Kitsuksis	CWHxm2	49.33514	-124.83691	GIS_ID_Link7754	TimberWest
Beaufort Kitsuksis	CWHxm2	49.33713	-124.83591	GIS_ID_Link7755	TimberWest
Beaufort Kitsuksis	CWHxm2	49.33697	-124.83612	GIS_ID_Link7756	TimberWest
Beaufort Central	CWHmm2	49.35836	-124.88231	GIS_ID_Link7757	TimberWest
Beaufort Central	CWHmm2	49.35888	-124.88333	GIS_ID_Link7758	TimberWest
Beaufort Central	CWHxm2	49.35873	-124.88392	GIS_ID_Link7759	TimberWest
Beaufort Kitsuksis	CWHxm2	49.33278	-124.83871	GIS_ID_Link7760	TimberWest
Beaufort Kitsuksis	CWHxm2	49.33236	-124.83951	GIS_ID_Link7761	TimberWest
Beaufort Kitsuksis	CWHxm2	49.33297	-124.84009	GIS_ID_Link7762	TimberWest
Chemainus Middle	CWHmm2	48.86818	-124.03989	GIS_ID_Link7763	TimberWest
Chemainus Middle	CWHmm2	48.86847	-124.03747	GIS_ID_Link7764	TimberWest
Chemainus Middle	MHmm1	48.86867	-124.04368	GIS_ID_Link7765	TimberWest
Chemainus Middle	MHmm1	48.8682	-124.04338	GIS_ID_Link7766	TimberWest
Chemainus Middle	MHmm1	48.86938	-124.04723	GIS_ID_Link7767	TimberWest
Meade	MHmm1	48.8696	-124.04953	GIS_ID_Link7768	TimberWest
Meade	MHmm1	48.86916	-124.04825	GIS_ID_Link7769	TimberWest
Cottonwood	CWHmm2	48.94233	-124.26079	GIS_ID_Link7770	TimberWest
Cottonwood	MHmm1	48.94252	-124.26487	GIS_ID_Link7771	TimberWest
Mckay	MHmm1	48.93633	-124.27227	GIS_ID_Link7772	TimberWest
Shaw	MHmm1	48.99111	-124.43529	GIS_ID_Link7773	TimberWest
Chemainus Residual	MHmm1	48.89493	-123.82464	GIS_ID_Link7774	TimberWest
Chemainus Residual	MHmm1	48.8935	-123.82408	GIS_ID_Link7775	TimberWest
Chemainus Residual	MHmm1	48.89108	-123.82687	GIS_ID_Link7776	TimberWest
Chemainus Residual	MHmm1	48.89077	-123.82538	GIS_ID_Link7777	TimberWest
Chemainus Residual	CWHmm2	48.89081	-123.82637	GIS_ID_Link7778	TimberWest
Cowichan Hill 60	CWHmm2	48.83293	-123.98281	GIS_ID_Link7779	TimberWest
Cowichan Hill 60	CWHmm2	48.83353	-123.98346	GIS_ID_Link7780	TimberWest
Cowichan Hill 60	CWHmm2	48.8336	-123.98399	GIS_ID_Link7781	TimberWest
Cowichan Hill 60	CWHmm2	48.83302	-123.98336	GIS_ID_Link7782	TimberWest
Cowichan Hill 60	CWHmm2	48.844	-124.02094	GIS_ID_Link7783	TimberWest
Cowichan Hill 60	CWHxm2	48.84375	-124.02131	GIS_ID_Link7784	TimberWest
Cowichan Hill 60	CWHxm2	48.84391	-124.02116	GIS_ID_Link7785	TimberWest
Cottonwood	CWHmm2	48.95386	-124.25164	GIS_ID_Link7786	TimberWest
Cottonwood	CWHmm2	48.95225	-124.25142	GIS_ID_Link7787	TimberWest
Shaw	CWHvm1	48.97113	-124.40761	GIS_ID_Link7788	TimberWest
Big Qualicum Upper	CWHxm2	49.34689	-124.76262	GIS_ID_Link7789	TimberWest
Big Qualicum Upper	CWHxm2	49.34718	-124.76124	GIS_ID_Link7790	TimberWest
Big Qualicum Upper	CWHxm2	49.34483	-124.76925	GIS_ID_Link7791	TimberWest
Big Qualicum Upper	CWHxm2	49.34537	-124.76529	GIS_ID_Link7792	TimberWest
Chemainus Middle	CWHxm2	48.86722	-124.02418	GIS_ID_Link7793	TimberWest
Chemainus Middle	CWHxm2	48.86562	-124.02578	GIS_ID_Link7794	TimberWest
Big Qualicum Lower	CWHxm2	49.39005	-124.71654	GIS_ID_Link7795	TimberWest
Nile Creek CW	CWHxm2	49.39431	-124.71612	GIS_ID_Link7796	TimberWest
Nile Creek CW	CWHxm2	49.39536	-124.71758	GIS_ID_Link7797	TimberWest
Nile Creek CW	CWHxm2	49.39534	-124.71583	GIS_ID_Link7798	TimberWest
Nile Creek CW	CWHxm2	49.39115	-124.71795	GIS_ID_Link7799	TimberWest
Nile Creek CW	CWHxm2	49.39576	-124.71702	GIS_ID_Link7800	TimberWest

Location (Basin)	Biogeo Zone (BGC_LABEL)	Latitude	Longitude	GIS_ID	Ownership
Big Qualicum Lower	CWHxm2	49.39072	-124.71212	GIS_ID_Link7801	TimberWest
Big Qualicum Lower	CWHxm2	49.38627	-124.713	GIS_ID_Link7802	TimberWest
Big Qualicum Lower	CWHxm2	49.38714	-124.71229	GIS_ID_Link7803	TimberWest
Big Qualicum Lower	CWHxm2	49.38631	-124.71362	GIS_ID_Link7804	TimberWest
Big Qualicum Lower	CWHxm2	49.38626	-124.71468	GIS_ID_Link7805	TimberWest
Big Qualicum Lower	CWHxm2	49.38795	-124.71222	GIS_ID_Link7806	TimberWest
Big Qualicum Lower	CWHxm2	49.38695	-124.71493	GIS_ID_Link7807	TimberWest
Big Qualicum Lower	CWHxm2	49.38635	-124.71282	GIS_ID_Link7808	TimberWest
Big Qualicum Lower	CWHxm2	49.38637	-124.71441	GIS_ID_Link7809	TimberWest
Englishman Lower CW	CWHmm2	49.23566	-124.43808	GIS_ID_Link7810	TimberWest
Englishman Lower CW	CWHmm2	49.23503	-124.43891	GIS_ID_Link7811	TimberWest
Englishman Lower CW	CWHmm2	49.2342	-124.44315	GIS_ID_Link7812	TimberWest
San Juan Middle	CWHvm2	48.54241	-124.02549	GIS_ID_Link7813	TimberWest
San Juan Middle	CWHvm1	48.54352	-124.02491	GIS_ID_Link7814	TimberWest
San Juan Middle	CWHvm1	48.54592	-124.0234	GIS_ID_Link7815	TimberWest
San Juan Middle	CWHvm1	48.54279	-124.02287	GIS_ID_Link7816	TimberWest
San Juan Middle	CWHvm1	48.54297	-124.02303	GIS_ID_Link7817	TimberWest
Cowichan Lake	CWHxm2	48.84709	-124.06074	GIS_ID_Link7818	TimberWest
Cowichan Lake	CWHxm2	48.84677	-124.0617	GIS_ID_Link7819	TimberWest
Cowichan Lake	CWHxm2	48.84683	-124.0615	GIS_ID_Link7820	TimberWest
Cowichan Lake	CWHxm2	48.84941	-124.05773	GIS_ID_Link7821	TimberWest
Cowichan Lake	CWHxm2	48.84999	-124.05744	GIS_ID_Link7822	TimberWest
Cowichan Lake	CWHxm2	48.84866	-124.05767	GIS_ID_Link7823	TimberWest
Cowichan Lake	CWHxm2	48.8467	-124.05805	GIS_ID_Link7824	TimberWest
Cowichan Lake	CWHxm2	48.8473	-124.05767	GIS_ID_Link7825	TimberWest
Cowichan Lake	CWHxm2	48.84986	-124.05749	GIS_ID_Link7826	TimberWest
Cowichan Lake	CWHxm2	48.84725	-124.05779	GIS_ID_Link7827	TimberWest
Cowichan Lake	CWHxm2	48.85009	-124.0569	GIS_ID_Link7828	TimberWest
Cowichan Lake	CWHxm2	48.84959	-124.05635	GIS_ID_Link7829	TimberWest
Cowichan Lake	CWHxm2	48.84716	-124.05705	GIS_ID_Link7830	TimberWest
Cowichan Lake	CWHxm2	48.8492	-124.05734	GIS_ID_Link7831	TimberWest
Cowichan Lake	CWHxm2	48.84874	-124.05741	GIS_ID_Link7832	TimberWest
Cowichan Lake	CWHxm2	48.84969	-124.05685	GIS_ID_Link7833	TimberWest
Cowichan Lake	CWHxm2	48.84556	-124.05732	GIS_ID_Link7834	TimberWest
Cowichan Lake	CWHxm2	48.84583	-124.05735	GIS_ID_Link7835	TimberWest
Cowichan Lake	CWHxm2	48.84867	-124.05735	GIS_ID_Link7836	TimberWest
Cowichan Hill 60	CWHxm2	48.84926	-124.03917	GIS_ID_Link7837	TimberWest
Cowichan Hill 60	CWHxm2	48.84909	-124.03856	GIS_ID_Link7838	TimberWest
San Juan Upper	CWHmm1	48.59961	-123.97756	GIS_ID_Link7839	TimberWest
San Juan Upper	CWHmm1	48.60032	-123.97725	GIS_ID_Link7840	TimberWest
San Juan Upper	CWHmm1	48.59854	-123.97789	GIS_ID_Link7841	TimberWest
San Juan Upper	CWHmm1	48.59969	-123.97804	GIS_ID_Link7842	TimberWest
San Juan Upper	CWHmm1	48.60107	-123.97755	GIS_ID_Link7843	TimberWest
San Juan Upper	CWHmm1	48.60049	-123.97753	GIS_ID_Link7844	TimberWest
San Juan Upper	CWHmm1	48.59881	-123.97819	GIS_ID_Link7845	TimberWest
San Juan Upper	CWHmm1	48.59825	-123.97852	GIS_ID_Link7846	TimberWest
San Juan Upper	CWHmm1	48.59902	-123.97847	GIS_ID_Link7847	TimberWest
San Juan Upper	CWHmm1	48.6004	-123.97841	GIS_ID_Link7848	TimberWest
San Juan Upper	CWHmm1	48.60121	-123.97854	GIS_ID_Link7849	TimberWest
San Juan Upper	CWHmm1	48.60051	-123.9784	GIS_ID_Link7850	TimberWest
San Juan Upper	CWHmm1	48.59946	-123.97874	GIS_ID_Link7851	TimberWest

Location (Basin)	Biogeo Zone (BGC_LABEL)	Latitude	Longitude	GIS_ID	Ownership
San Juan Upper	CWHmm1	48.59857	-123.97873	GIS_ID_Link7852	TimberWest
San Juan Upper	CWHmm1	48.5989	-123.97877	GIS_ID_Link7853	TimberWest
San Juan Upper	CWHmm1	48.60061	-123.97857	GIS_ID_Link7854	TimberWest
San Juan Upper	CWHmm1	48.59969	-123.97847	GIS_ID_Link7855	TimberWest
San Juan Upper	CWHmm1	48.60045	-123.97843	GIS_ID_Link7856	TimberWest
San Juan Upper	CWHmm1	48.60035	-123.97844	GIS_ID_Link7857	TimberWest
San Juan Upper	CWHmm1	48.6	-123.97859	GIS_ID_Link7858	TimberWest
San Juan Upper	CWHmm1	48.60075	-123.97846	GIS_ID_Link7859	TimberWest
San Juan Upper	CWHmm1	48.60102	-123.97851	GIS_ID_Link7860	TimberWest
San Juan Upper	CWHmm1	48.60069	-123.97876	GIS_ID_Link7861	TimberWest
San Juan Upper	CWHmm1	48.59988	-123.97744	GIS_ID_Link7862	TimberWest
San Juan Upper	CWHmm1	48.59936	-123.97762	GIS_ID_Link7863	TimberWest
San Juan Upper	CWHmm1	48.59947	-123.97815	GIS_ID_Link7864	TimberWest
San Juan Upper	CWHmm1	48.59993	-123.97797	GIS_ID_Link7865	TimberWest
San Juan Upper	CWHmm1	48.60087	-123.97744	GIS_ID_Link7866	TimberWest
Sooke River	CWHxm1	48.49902	-123.71705	GIS_ID_Link7867	TimberWest
Sooke River	CWHxm1	48.49935	-123.71921	GIS_ID_Link7868	TimberWest
Sooke River	CWHxm2	48.49921	-123.71949	GIS_ID_Link7869	TimberWest
Sooke River	CWHxm2	48.49832	-123.71749	GIS_ID_Link7870	TimberWest
Sooke River	CWHxm2	48.49903	-123.71907	GIS_ID_Link7871	TimberWest
Sooke River	CWHxm1	48.50131	-123.71411	GIS_ID_Link7872	TimberWest
Sooke River	CWHxm2	48.50054	-123.72085	GIS_ID_Link7873	TimberWest
Sooke River	CWHxm1	48.5023	-123.7187	GIS_ID_Link7874	TimberWest
Shaw	CWHvm1	48.93495	-124.41866	GIS_ID_Link7875	TimberWest
Shaw	CWHvm1	48.93192	-124.41623	GIS_ID_Link7876	TimberWest
Shaw	CWHvm1	48.934	-124.41535	GIS_ID_Link7877	TimberWest
Shaw	CWHvm1	48.93641	-124.41644	GIS_ID_Link7878	TimberWest
Shaw	CWHvm1	48.93245	-124.41454	GIS_ID_Link7879	TimberWest
Shaw	CWHvm1	48.93282	-124.41757	GIS_ID_Link7880	TimberWest
Shaw	CWHvm1	48.93418	-124.41796	GIS_ID_Link7881	TimberWest
Shaw	CWHvm1	48.93291	-124.41817	GIS_ID_Link7882	TimberWest
Shaw	CWHvm2	48.93812	-124.42008	GIS_ID_Link7883	TimberWest
Shaw	CWHvm1	48.93479	-124.41861	GIS_ID_Link7884	TimberWest
Shaw	CWHvm1	48.93582	-124.41754	GIS_ID_Link7885	TimberWest
Shaw	CWHvm2	48.94158	-124.41888	GIS_ID_Link7886	TimberWest
Mckay	CWHmm2	48.94153	-124.30273	GIS_ID_Link7887	TimberWest
Mckay	CWHmm2	48.94551	-124.30072	GIS_ID_Link7888	TimberWest
Mckay	CWHmm2	48.94106	-124.30026	GIS_ID_Link7889	TimberWest
Mckay	CWHmm2	48.94167	-124.30107	GIS_ID_Link7890	TimberWest
Mckay	CWHmm2	48.94236	-124.30217	GIS_ID_Link7891	TimberWest
Mckay	MHmm1	48.94129	-124.298	GIS_ID_Link7892	TimberWest
Mckay	MHmm1	48.94075	-124.29807	GIS_ID_Link7893	TimberWest
Mckay	MHmm1	48.94014	-124.29897	GIS_ID_Link7894	TimberWest
Mckay	CWHmm2	48.94328	-124.3041	GIS_ID_Link7895	TimberWest
Mckay	CWHmm2	48.93995	-124.29845	GIS_ID_Link7896	TimberWest
Mckay	CWHmm2	48.94028	-124.29884	GIS_ID_Link7897	TimberWest
Mckay	CWHmm2	48.94157	-124.30129	GIS_ID_Link7898	TimberWest
Mckay	MHmm1	48.94012	-124.29841	GIS_ID_Link7899	TimberWest
Mckay	MHmm1	48.94012	-124.29823	GIS_ID_Link7900	TimberWest
Cottonwood	CWHmm2	48.93994	-124.25952	GIS_ID_Link7901	TimberWest
Cottonwood	CWHmm2	48.94016	-124.26064	GIS_ID_Link7902	TimberWest

Location (Basin)	Biogeo Zone (BGC_LABEL)	Latitude	Longitude	GIS_ID	Ownership
Cottonwood	CWHmm2	48.94027	-124.26179	GIS_ID_Link7903	TimberWest
Cottonwood	CWHmm2	48.93992	-124.25966	GIS_ID_Link7904	TimberWest
Cottonwood	CWHmm2	48.94016	-124.26108	GIS_ID_Link7905	TimberWest
Cottonwood	CWHmm2	48.94011	-124.2619	GIS_ID_Link7906	TimberWest
Mckay	CWHmm2	48.94277	-124.29956	GIS_ID_Link7907	TimberWest
Shaw	CWHvm1	48.96906	-124.40616	GIS_ID_Link7908	TimberWest
Cowichan Lake	CWHmm2	48.9118	-124.28632	GIS_ID_Link7909	TimberWest
Cowichan Lake	CWHmm2	48.91269	-124.28831	GIS_ID_Link7910	TimberWest
Cowichan Lake	CWHmm2	48.9119	-124.28639	GIS_ID_Link7911	TimberWest
Cowichan Hill 60	CWHxm2	48.84199	-124.03337	GIS_ID_Link7912	TimberWest
Cowichan Hill 60	CWHmm2	48.84423	-124.02042	GIS_ID_Link7913	TimberWest
Cowichan Hill 60	CWHmm2	48.84431	-124.0187	GIS_ID_Link7914	TimberWest
Cowichan Hill 60	CWHxm1	48.83893	-124.0202	GIS_ID_Link7915	TimberWest
Cowichan Hill 60	CWHxm1	48.839	-124.01966	GIS_ID_Link7916	TimberWest
Cowichan Hill 60	CWHxm2	48.84374	-124.0206	GIS_ID_Link7917	TimberWest
Cowichan Hill 60	CWHxm2	48.8412	-124.01724	GIS_ID_Link7918	TimberWest
Cowichan Hill 60	CWHxm2	48.84329	-124.02012	GIS_ID_Link7919	TimberWest
Cowichan Hill 60	CWHxm2	48.84142	-124.02071	GIS_ID_Link7920	TimberWest
Cowichan Hill 60	CWHxm2	48.84079	-124.01904	GIS_ID_Link7921	TimberWest
Cowichan Hill 60	CWHxm2	48.83992	-124.01883	GIS_ID_Link7922	TimberWest
Cowichan Hill 60	CWHmm2	48.84418	-124.02014	GIS_ID_Link7923	TimberWest
Cowichan Hill 60	CWHxm1	48.83889	-124.02007	GIS_ID_Link7924	TimberWest
Cowichan Hill 60	CWHxm1	48.83886	-124.01943	GIS_ID_Link7925	TimberWest
Cowichan Hill 60	CWHxm2	48.84075	-124.0181	GIS_ID_Link7926	TimberWest
Cowichan Hill 60	CWHxm2	48.84187	-124.02048	GIS_ID_Link7927	TimberWest
Cowichan Hill 60	CWHxm2	48.84213	-124.04139	GIS_ID_Link7928	TimberWest
Cowichan Hill 60	CWHxm2	48.84232	-124.04135	GIS_ID_Link7929	TimberWest
San Juan Lens	CWHxm2	48.68917	-124.1119	GIS_ID_Link7930	TimberWest
San Juan Lens	CWHxm2	48.69009	-124.11258	GIS_ID_Link7931	TimberWest
San Juan Lens	CWHxm2	48.68815	-124.1094	GIS_ID_Link7932	TimberWest
San Juan Lens	CWHxm2	48.68881	-124.11048	GIS_ID_Link7933	TimberWest
San Juan Lens	CWHxm2	48.69032	-124.11132	GIS_ID_Link7934	TimberWest
San Juan Lens	CWHxm2	48.68993	-124.1108	GIS_ID_Link7935	TimberWest
San Juan Lens	CWHxm2	48.68874	-124.10987	GIS_ID_Link7936	TimberWest
San Juan Lens	CWHxm2	48.68851	-124.10957	GIS_ID_Link7937	TimberWest
San Juan Lens	CWHxm2	48.68938	-124.11095	GIS_ID_Link7938	TimberWest
San Juan Lens	CWHxm2	48.68986	-124.11135	GIS_ID_Link7939	TimberWest
San Juan Lens	CWHxm2	48.68886	-124.1099	GIS_ID_Link7940	TimberWest
San Juan Lens	CWHxm2	48.68988	-124.11222	GIS_ID_Link7941	TimberWest
San Juan Lens	CWHxm2	48.68931	-124.11091	GIS_ID_Link7942	TimberWest
San Juan Lens	CWHxm2	48.68915	-124.1111	GIS_ID_Link7943	TimberWest
San Juan Lens	CWHxm2	48.6899	-124.11122	GIS_ID_Link7944	TimberWest
San Juan Lens	CWHxm2	48.68996	-124.11145	GIS_ID_Link7945	TimberWest
San Juan Lens	CWHxm2	48.68827	-124.10928	GIS_ID_Link7946	TimberWest
San Juan Lens	CWHxm2	48.68906	-124.11025	GIS_ID_Link7947	TimberWest
San Juan Lens	CWHxm2	48.6895	-124.11125	GIS_ID_Link7948	TimberWest
San Juan Lens	CWHxm2	48.68993	-124.11241	GIS_ID_Link7949	TimberWest
San Juan Lens	CWHxm2	48.68911	-124.11271	GIS_ID_Link7950	TimberWest
San Juan Lens	CWHxm2	48.68874	-124.11069	GIS_ID_Link7951	TimberWest
San Juan Lens	CWHxm2	48.6903	-124.11109	GIS_ID_Link7952	TimberWest
Shaw	MHmm1	48.96797	-124.47011	GIS_ID_Link7953	TimberWest

Location (Basin)	Biogeo Zone (BGC_LABEL)	Latitude	Longitude	GIS_ID	Ownership
Shaw	MHmm1	48.96983	-124.46929	GIS_ID_Link7954	TimberWest
Shaw	MHmm1	48.96581	-124.46912	GIS_ID_Link7955	TimberWest
Shaw	MHmm1	48.97046	-124.47037	GIS_ID_Link7956	TimberWest
Shaw	MHmm1	48.9644	-124.47075	GIS_ID_Link7957	TimberWest
Shaw	MHmm1	48.97068	-124.47176	GIS_ID_Link7958	TimberWest
Cowichan Hill 60	CWHxm2	48.84181	-124.02009	GIS_ID_Link7959	TimberWest
Cowichan Hill 60	CWHxm2	48.84222	-124.02062	GIS_ID_Link7960	TimberWest
Cowichan Hill 60	CWHxm2	48.84947	-124.03559	GIS_ID_Link7961	TimberWest
Cowichan Hill 60	CWHxm2	48.84979	-124.03532	GIS_ID_Link7962	TimberWest
Cowichan Hill 60	CWHxm2	48.85011	-124.03517	GIS_ID_Link7963	TimberWest
Cowichan Hill 60	CWHxm2	48.85101	-124.03469	GIS_ID_Link7964	TimberWest
Cowichan Hill 60	CWHxm2	48.84918	-124.03548	GIS_ID_Link7965	TimberWest
Cowichan Hill 60	CWHxm2	48.84972	-124.03477	GIS_ID_Link7966	TimberWest
Cowichan Hill 60	CWHxm2	48.85103	-124.03433	GIS_ID_Link7967	TimberWest
Cowichan Hill 60	CWHxm2	48.85036	-124.03543	GIS_ID_Link7968	TimberWest
Cowichan Hill 60	CWHxm2	48.84988	-124.03487	GIS_ID_Link7969	TimberWest
Cowichan Hill 60	CWHxm2	48.84928	-124.03573	GIS_ID_Link7970	TimberWest
Cowichan Hill 60	CWHxm2	48.84993	-124.03526	GIS_ID_Link7971	TimberWest
Cowichan Hill 60	CWHxm2	48.84967	-124.03539	GIS_ID_Link7972	TimberWest
Cowichan Hill 60	CWHxm2	48.85027	-124.03509	GIS_ID_Link7973	TimberWest
Cowichan Hill 60	CWHxm2	48.84918	-124.03525	GIS_ID_Link7974	TimberWest
Cowichan Hill 60	CWHxm2	48.84958	-124.03506	GIS_ID_Link7975	TimberWest
Cowichan Hill 60	CWHxm2	48.8504	-124.03462	GIS_ID_Link7976	TimberWest
Nile Creek CW	CWHxm2	49.40082	-124.72122	GIS_ID_Link7977	TimberWest
China Alberni CW	CWHxm2	49.20691	-124.72707	GIS_ID_Link7978	TimberWest
China Alberni CW	CWHxm2	49.20751	-124.72663	GIS_ID_Link7979	TimberWest
China Alberni CW	CWHxm2	49.20593	-124.72735	GIS_ID_Link7980	TimberWest
China Alberni CW	CWHxm2	49.20725	-124.72693	GIS_ID_Link7981	TimberWest
China Alberni CW	CWHxm2	49.20797	-124.72692	GIS_ID_Link7982	TimberWest
China Alberni CW	CWHxm2	49.2079	-124.72621	GIS_ID_Link7983	TimberWest
China Alberni CW	CWHxm2	49.20792	-124.72649	GIS_ID_Link7984	TimberWest
China Alberni CW	CWHxm2	49.20773	-124.72724	GIS_ID_Link7985	TimberWest
China Alberni CW	CWHxm2	49.20634	-124.7273	GIS_ID_Link7986	TimberWest
China Alberni CW	CWHxm2	49.20726	-124.72743	GIS_ID_Link7987	TimberWest
Shaw	CWHmm2	48.99726	-124.44409	GIS_ID_Link7988	TimberWest
Shaw	CWHvm1	48.99351	-124.44545	GIS_ID_Link7989	TimberWest
Shaw	CWHvm2	48.9824	-124.46023	GIS_ID_Link7990	TimberWest
Shaw	CWHvm2	48.98542	-124.46087	GIS_ID_Link7991	TimberWest
Shaw	CWHvm2	48.98688	-124.46205	GIS_ID_Link7992	TimberWest
Shaw	CWHvm1	48.98753	-124.45733	GIS_ID_Link7993	TimberWest
Shaw	CWHvm1	48.98742	-124.45775	GIS_ID_Link7994	TimberWest
Shaw	CWHvm1	48.98789	-124.4607	GIS_ID_Link7995	TimberWest
Shaw	CWHvm1	48.98726	-124.45858	GIS_ID_Link7996	TimberWest
Shaw	CWHvm1	48.98731	-124.45888	GIS_ID_Link7997	TimberWest
Shaw	CWHvm1	48.98733	-124.45904	GIS_ID_Link7998	TimberWest
Shaw	CWHvm1	48.98761	-124.45655	GIS_ID_Link7999	TimberWest
Shaw	CWHvm1	48.98763	-124.45688	GIS_ID_Link8000	TimberWest
Shaw	CWHvm1	48.98743	-124.45929	GIS_ID_Link8001	TimberWest
Shaw	CWHvm2	48.98781	-124.46158	GIS_ID_Link8002	TimberWest
Shaw	CWHvm1	48.98646	-124.4527	GIS_ID_Link8003	TimberWest
Shaw	CWHvm1	48.98705	-124.45363	GIS_ID_Link8004	TimberWest

Location (Basin)	Biogeo Zone (BGC_LABEL)	Latitude	Longitude	GIS_ID	Ownership
Shaw	CWHvm1	48.98659	-124.45284	GIS_ID_Link8005	TimberWest
Shaw	CWHmm2	49.00347	-124.40008	GIS_ID_Link8006	TimberWest
Nixon	CWHmm2	48.83103	-124.41234	GIS_ID_Link8007	TimberWest
Nixon	CWHmm2	48.83026	-124.411	GIS_ID_Link8008	TimberWest
Nixon	MHmm1	48.82645	-124.40664	GIS_ID_Link8009	TimberWest
Nixon	MHmm1	48.83029	-124.4094	GIS_ID_Link8010	TimberWest
Nixon	CWHmm2	48.83092	-124.41217	GIS_ID_Link8011	TimberWest
Nixon	CWHmm2	48.82795	-124.40498	GIS_ID_Link8012	TimberWest
Shaw	CWHmm2	49.01124	-124.40794	GIS_ID_Link8013	TimberWest
Shaw	CWHmm2	49.01084	-124.40689	GIS_ID_Link8014	TimberWest
Shaw	CWHmm2	49.01094	-124.40756	GIS_ID_Link8015	TimberWest
Shaw	CWHmm2	49.00153	-124.4008	GIS_ID_Link8016	TimberWest
Shaw	CWHmm2	49.00642	-124.40005	GIS_ID_Link8017	TimberWest
Shaw	CWHmm2	49.01617	-124.44179	GIS_ID_Link8018	TimberWest
Shaw	CWHmm2	49.01542	-124.44275	GIS_ID_Link8019	TimberWest
Shaw	CWHmm2	49.0142	-124.44331	GIS_ID_Link8020	TimberWest
Shaw	CWHmm2	49.01464	-124.44371	GIS_ID_Link8021	TimberWest
Shaw	CWHmm2	49.01496	-124.44443	GIS_ID_Link8022	TimberWest
Shaw	CWHmm2	49.01594	-124.44166	GIS_ID_Link8023	TimberWest
Shaw	CWHmm2	49.01557	-124.44352	GIS_ID_Link8024	TimberWest
Shaw	CWHmm2	49.01552	-124.44267	GIS_ID_Link8025	TimberWest
Shaw	CWHmm2	49.01543	-124.44356	GIS_ID_Link8026	TimberWest
Shaw	CWHmm2	49.0156	-124.44396	GIS_ID_Link8027	TimberWest
Shaw	CWHmm2	49.01459	-124.44409	GIS_ID_Link8028	TimberWest
Shaw	CWHmm2	49.01503	-124.44424	GIS_ID_Link8029	TimberWest
Shaw	CWHmm2	49.01533	-124.44303	GIS_ID_Link8030	TimberWest
Shaw	CWHmm2	49.01426	-124.44355	GIS_ID_Link8031	TimberWest
Robertson Lower	CWHxm2	48.77408	-124.22773	GIS_ID_Link8032	TimberWest
Robertson Lower	CWHxm2	48.77352	-124.22355	GIS_ID_Link8033	TimberWest
Robertson Lower	CWHxm2	48.7741	-124.22368	GIS_ID_Link8034	TimberWest
Robertson Lower	CWHxm2	48.7692	-124.22697	GIS_ID_Link8035	TimberWest
Robertson Lower	CWHxm2	48.76693	-124.22397	GIS_ID_Link8036	TimberWest
Robertson Lower	CWHxm2	48.7736	-124.22718	GIS_ID_Link8037	TimberWest
Robertson Lower	CWHxm2	48.76845	-124.2261	GIS_ID_Link8038	TimberWest
Robertson Lower	CWHxm2	48.77011	-124.22734	GIS_ID_Link8039	TimberWest
Robertson Lower	CWHxm2	48.76762	-124.22499	GIS_ID_Link8040	TimberWest
Robertson Lower	CWHxm2	48.77185	-124.2267	GIS_ID_Link8041	TimberWest
Robertson Lower	CWHxm2	48.76851	-124.22541	GIS_ID_Link8042	TimberWest
Robertson Lower	CWHmm2	48.77206	-124.2254	GIS_ID_Link8043	TimberWest
Robertson Lower	CWHmm2	48.7702	-124.22807	GIS_ID_Link8044	TimberWest
Robertson Lower	CWHmm2	48.77341	-124.2235	GIS_ID_Link8045	TimberWest
Robertson Lower	CWHmm2	48.773	-124.22668	GIS_ID_Link8046	TimberWest
Robertson Lower	CWHxm2	48.7688	-124.22645	GIS_ID_Link8047	TimberWest
Robertson Lower	CWHxm2	48.7682	-124.22592	GIS_ID_Link8048	TimberWest
Robertson Lower	CWHxm2	48.7671	-124.22406	GIS_ID_Link8049	TimberWest
Robertson Lower	CWHxm2	48.76998	-124.22797	GIS_ID_Link8050	TimberWest
Robertson Lower	CWHxm2	48.7704	-124.22701	GIS_ID_Link8051	TimberWest
Nixon	MHmm1	48.82599	-124.40083	GIS_ID_Link8052	TimberWest
Gordon Upper	CWHmm1	48.82793	-124.39036	GIS_ID_Link8053	TimberWest
Gordon Upper	CWHmm2	48.82553	-124.39162	GIS_ID_Link8054	TimberWest
Gordon Upper	MHmm1	48.82495	-124.3956	GIS_ID_Link8055	TimberWest

Location (Basin)	Biogeo Zone (BGC_LABEL)	Latitude	Longitude	GIS_ID	Ownership
Gordon Upper	MHmm1	48.82304	-124.39095	GIS_ID_Link8056	TimberWest
Gordon Upper	MHmm1	48.826	-124.39477	GIS_ID_Link8057	TimberWest
Gordon Upper	CWHmm1	48.82624	-124.3892	GIS_ID_Link8058	TimberWest
Gordon Upper	CWHmm2	48.8256	-124.38989	GIS_ID_Link8059	TimberWest
Gordon Upper	CWHmm2	48.82474	-124.38989	GIS_ID_Link8060	TimberWest
Gordon Upper	CWHmm2	48.82743	-124.39105	GIS_ID_Link8061	TimberWest
Gordon Upper	CWHmm2	48.82604	-124.39437	GIS_ID_Link8062	TimberWest
Gordon Upper	MHmm1	48.82494	-124.39514	GIS_ID_Link8063	TimberWest
Gordon Upper	MHmm1	48.82267	-124.39075	GIS_ID_Link8064	TimberWest
Gordon Upper	MHmm1	48.8236	-124.39102	GIS_ID_Link8065	TimberWest
Gordon Upper	MHmm1	48.82443	-124.39513	GIS_ID_Link8066	TimberWest
Gordon Upper	CWHmm2	48.83768	-124.3776	GIS_ID_Link8067	TimberWest
Robertson Lower	CWHmm2	48.76397	-124.07713	GIS_ID_Link8068	TimberWest
Robertson Lower	CWHxm2	48.76508	-124.07776	GIS_ID_Link8069	TimberWest
Robertson Lower	CWHmm2	48.764	-124.07883	GIS_ID_Link8070	TimberWest
Robertson Lower	CWHxm2	48.76562	-124.07627	GIS_ID_Link8071	TimberWest
Jordan Upper	CWHvm2	48.55035	-123.96352	GIS_ID_Link8072	TimberWest
Mckay	MHmm1	48.93773	-124.27431	GIS_ID_Link8073	TimberWest
Gordon Upper	CWHmm2	48.83456	-124.39266	GIS_ID_Link8074	TimberWest
Robertson Upper	CWHmm2	48.75272	-124.14704	GIS_ID_Link8075	TimberWest
Robertson Upper	CWHmm2	48.75406	-124.14654	GIS_ID_Link8076	TimberWest
Robertson Upper	CWHmm2	48.75609	-124.14624	GIS_ID_Link8077	TimberWest
Jordan Upper	CWHvm2	48.55537	-123.96359	GIS_ID_Link8078	TimberWest
Jordan Upper	CWHvm2	48.55525	-123.96199	GIS_ID_Link8079	TimberWest
Jordan Upper	CWHvm2	48.55561	-123.9637	GIS_ID_Link8080	TimberWest
Shaw	CWHmm2	48.95943	-124.34374	GIS_ID_Link8081	TimberWest
Shaw	MHmm1	48.96128	-124.3421	GIS_ID_Link8082	TimberWest
Shaw	MHmm1	48.96159	-124.34244	GIS_ID_Link8083	TimberWest
Shaw	MHmm1	48.94823	-124.36787	GIS_ID_Link8084	TimberWest
Shaw	MHmm1	48.96546	-124.34065	GIS_ID_Link8085	TimberWest
Shaw	MHmm1	48.96437	-124.34095	GIS_ID_Link8086	TimberWest
Shaw	MHmm1	48.96514	-124.34084	GIS_ID_Link8087	TimberWest
Mckay	CWHmm2	48.98161	-124.30502	GIS_ID_Link8088	TimberWest
Mckay	MHmm1	48.9818	-124.30316	GIS_ID_Link8089	TimberWest
Mckay	MHmm1	48.98188	-124.30334	GIS_ID_Link8090	TimberWest
Shaw	CWHmm2	49.01476	-124.41557	GIS_ID_Link8091	TimberWest
Shaw	CWHmm2	49.01869	-124.41496	GIS_ID_Link8092	TimberWest
Shaw	CWHmm2	49.01736	-124.41906	GIS_ID_Link8093	TimberWest
Shaw	CWHmm2	49.02275	-124.41563	GIS_ID_Link8094	TimberWest
Shaw	CWHmm2	49.01664	-124.41573	GIS_ID_Link8095	TimberWest
Shaw	CWHmm2	49.01547	-124.41769	GIS_ID_Link8096	TimberWest
Shaw	CWHmm2	49.01573	-124.41634	GIS_ID_Link8097	TimberWest
Shaw	CWHmm2	49.01758	-124.41746	GIS_ID_Link8098	TimberWest
Shaw	CWHmm2	49.01618	-124.41719	GIS_ID_Link8099	TimberWest
Shaw	CWHmm2	49.01648	-124.41767	GIS_ID_Link8100	TimberWest
Shaw	CWHmm2	49.01662	-124.41793	GIS_ID_Link8101	TimberWest
Mckay	MHmm1	48.92144	-124.27857	GIS_ID_Link8102	TimberWest
Mckay	MHmm1	48.92165	-124.27697	GIS_ID_Link8103	TimberWest
Mckay	MHmm1	48.9221	-124.2773	GIS_ID_Link8104	TimberWest
Mckay	MHmm1	48.92219	-124.27875	GIS_ID_Link8105	TimberWest
Shaw	MHmm1	48.95054	-124.37169	GIS_ID_Link8106	TimberWest

Location (Basin)	Biogeo Zone (BGC_LABEL)	Latitude	Longitude	GIS_ID	Ownership
Shaw	MHmm1	48.9509	-124.36918	GIS_ID_Link8107	TimberWest
Shaw	MHmm1	48.94962	-124.37167	GIS_ID_Link8108	TimberWest
Mckay	MHmm1	48.94183	-124.29677	GIS_ID_Link8109	TimberWest
Mckay	MHmm1	48.94209	-124.29591	GIS_ID_Link8110	TimberWest
Jordan Upper	CWHmm2	48.49745	-123.83418	GIS_ID_Link8111	TimberWest
Jordan Upper	CWHmm2	48.49744	-123.83348	GIS_ID_Link8112	TimberWest
Mckay	MHmm1	48.93504	-124.29776	GIS_ID_Link8113	TimberWest
Cottonwood	MHmm1	48.91786	-124.27972	GIS_ID_Link8114	TimberWest
Mckay	MHmm1	48.91779	-124.28133	GIS_ID_Link8115	TimberWest
San Juan Middle	MHmm1	48.5449	-124.04635	GIS_ID_Link8116	TimberWest
San Juan Middle	MHmm1	48.54502	-124.04654	GIS_ID_Link8117	TimberWest
San Juan Middle	MHmm1	48.54409	-124.04446	GIS_ID_Link8118	TimberWest
San Juan Middle	MHmm1	48.54527	-124.04635	GIS_ID_Link8119	TimberWest
Beaufort East	CWHmm2	49.34851	-124.85512	GIS_ID_Link8120	TimberWest
Beaufort East	CWHmm2	49.34926	-124.85438	GIS_ID_Link8121	TimberWest
Beaufort East	CWHmm2	49.348	-124.85656	GIS_ID_Link8122	TimberWest
Beaufort East	MHmm1	49.35086	-124.85261	GIS_ID_Link8123	TimberWest
Beaufort East	CWHmm2	49.34868	-124.85492	GIS_ID_Link8124	TimberWest
Beaufort East	CWHmm2	49.34835	-124.85531	GIS_ID_Link8125	TimberWest
Beaufort East	CWHmm2	49.34988	-124.85379	GIS_ID_Link8126	TimberWest
Shaw	CWHvm2	48.98357	-124.46062	GIS_ID_Link8127	TimberWest
Shaw	CWHvm1	48.99157	-124.45749	GIS_ID_Link8128	TimberWest
Shaw	CWHvm1	48.9912	-124.45837	GIS_ID_Link8129	TimberWest
Shaw	CWHvm1	48.99205	-124.45796	GIS_ID_Link8130	TimberWest
Shaw	CWHvm1	48.99142	-124.45801	GIS_ID_Link8131	TimberWest
Shaw	CWHvm1	48.99181	-124.45796	GIS_ID_Link8132	TimberWest
Shaw	CWHvm2	48.97443	-124.46968	GIS_ID_Link8133	TimberWest
Shaw	CWHvm2	48.97268	-124.46628	GIS_ID_Link8134	TimberWest
Shaw	CWHvm2	48.97616	-124.46534	GIS_ID_Link8135	TimberWest
Shaw	CWHvm2	48.9859	-124.46319	GIS_ID_Link8136	TimberWest
Shaw	CWHvm2	48.98314	-124.4625	GIS_ID_Link8137	TimberWest
Shaw	CWHmm2	49.00642	-124.48275	GIS_ID_Link8138	TimberWest
Shaw	CWHmm2	49.00382	-124.48361	GIS_ID_Link8139	TimberWest
Shaw	CWHmm2	49.00541	-124.48287	GIS_ID_Link8140	TimberWest
Shaw	CWHmm2	49.00515	-124.48266	GIS_ID_Link8141	TimberWest
Shaw	CWHmm2	49.00579	-124.48265	GIS_ID_Link8142	TimberWest
Sutton	CWHxm2	48.81103	-124.25441	GIS_ID_Link8143	TimberWest
Sutton	CWHxm2	48.81107	-124.2543	GIS_ID_Link8144	TimberWest
Shaw	CWHmm2	48.99471	-124.44531	GIS_ID_Link8145	TimberWest
San Juan Lens	CWHmm1	48.64711	-124.12865	GIS_ID_Link8146	TimberWest
San Juan Lens	CWHmm1	48.64738	-124.13064	GIS_ID_Link8147	TimberWest
San Juan Lens	CWHmm1	48.64779	-124.12986	GIS_ID_Link8148	TimberWest
San Juan Lens	CWHmm1	48.64691	-124.12978	GIS_ID_Link8149	TimberWest
San Juan Lens	CWHmm1	48.64733	-124.1299	GIS_ID_Link8150	TimberWest
San Juan Lens	CWHmm1	48.64524	-124.12737	GIS_ID_Link8151	TimberWest
San Juan Lens	CWHmm1	48.64622	-124.1266	GIS_ID_Link8152	TimberWest
San Juan Fleet	CWHmm2	48.62911	-124.09358	GIS_ID_Link8153	TimberWest
San Juan Fleet	CWHmm2	48.62862	-124.0943	GIS_ID_Link8154	TimberWest
San Juan Middle	CWHvm2	48.54317	-123.97993	GIS_ID_Link8155	TimberWest
San Juan Middle	MHmm1	48.54166	-123.98072	GIS_ID_Link8156	TimberWest
San Juan Middle	MHmm1	48.53592	-124.01087	GIS_ID_Link8157	TimberWest

Location (Basin)	Biogeo Zone (BGC_LABEL)	Latitude	Longitude	GIS_ID	Ownership
San Juan Middle	MHmm1	48.53687	-124.00938	GIS_ID_Link8158	TimberWest
San Juan Middle	CWHvm2	48.53695	-124.00781	GIS_ID_Link8159	TimberWest
San Juan Middle	MHmm1	48.53619	-124.01074	GIS_ID_Link8160	TimberWest
Jordan Upper	CWHmm2	48.51839	-123.91153	GIS_ID_Link8161	TimberWest
Jordan Upper	CWHmm2	48.51868	-123.91424	GIS_ID_Link8162	TimberWest
Jordan Upper	CWHmm2	48.51892	-123.91184	GIS_ID_Link8163	TimberWest
Jordan Upper	CWHmm2	48.51886	-123.91511	GIS_ID_Link8164	TimberWest
Jordan Upper	CWHmm2	48.51864	-123.91271	GIS_ID_Link8165	TimberWest
Jordan Upper	CWHmm2	48.5187	-123.91343	GIS_ID_Link8166	TimberWest
Jordan Upper	CWHmm2	48.51905	-123.91539	GIS_ID_Link8167	TimberWest
Jordan Upper	CWHmm2	48.51872	-123.91516	GIS_ID_Link8168	TimberWest
Jordan Upper	CWHmm2	48.51938	-123.91492	GIS_ID_Link8169	TimberWest
Jordan Upper	CWHmm2	48.51937	-123.91622	GIS_ID_Link8170	TimberWest
Jordan Upper	CWHmm2	48.52004	-123.91471	GIS_ID_Link8171	TimberWest
Jordan Upper	CWHmm2	48.51971	-123.91951	GIS_ID_Link8172	TimberWest
Jordan Upper	CWHmm2	48.51949	-123.91957	GIS_ID_Link8173	TimberWest
Jordan Upper	CWHmm2	48.51971	-123.91904	GIS_ID_Link8174	TimberWest
Jordan Upper	CWHmm2	48.51907	-123.91939	GIS_ID_Link8175	TimberWest
Jordan Upper	CWHmm2	48.519	-123.91681	GIS_ID_Link8176	TimberWest
Jordan Upper	CWHmm2	48.51907	-123.9181	GIS_ID_Link8177	TimberWest
Jordan Upper	CWHmm2	48.51959	-123.91475	GIS_ID_Link8178	TimberWest
Jordan Upper	CWHmm2	48.51884	-123.91527	GIS_ID_Link8179	TimberWest
Jordan Upper	CWHmm2	48.51962	-123.9194	GIS_ID_Link8180	TimberWest
Jordan Upper	CWHmm2	48.51912	-123.91909	GIS_ID_Link8181	TimberWest
Jordan Upper	CWHmm2	48.51908	-123.91655	GIS_ID_Link8182	TimberWest
Jordan Upper	CWHmm2	48.5196	-123.91277	GIS_ID_Link8183	TimberWest
Jordan Upper	CWHmm2	48.51961	-123.9128	GIS_ID_Link8184	TimberWest
San Juan Middle	CWHvm2	48.62514	-124.12625	GIS_ID_Link8185	TimberWest
San Juan Middle	CWHvm2	48.62623	-124.12514	GIS_ID_Link8186	TimberWest
San Juan Middle	CWHvm2	48.62629	-124.12526	GIS_ID_Link8187	TimberWest
San Juan Middle	CWHvm2	48.62618	-124.12415	GIS_ID_Link8188	TimberWest
San Juan Middle	CWHvm2	48.62657	-124.12417	GIS_ID_Link8189	TimberWest
San Juan Middle	CWHvm2	48.62679	-124.12471	GIS_ID_Link8190	TimberWest
San Juan Middle	CWHvm2	48.62602	-124.12473	GIS_ID_Link8191	TimberWest
San Juan Middle	CWHvm2	48.62457	-124.12557	GIS_ID_Link8192	TimberWest
San Juan Middle	CWHvm2	48.62457	-124.12285	GIS_ID_Link8193	TimberWest
San Juan Middle	CWHvm2	48.62455	-124.11863	GIS_ID_Link8194	TimberWest
San Juan Middle	CWHvm2	48.62626	-124.12513	GIS_ID_Link8195	TimberWest
San Juan Middle	CWHvm2	48.62664	-124.12443	GIS_ID_Link8196	TimberWest
San Juan Middle	CWHvm2	48.62573	-124.12435	GIS_ID_Link8197	TimberWest
San Juan Middle	CWHvm2	48.62464	-124.12105	GIS_ID_Link8198	TimberWest
San Juan Middle	CWHvm2	48.62446	-124.12523	GIS_ID_Link8199	TimberWest
San Juan Middle	CWHvm2	48.62697	-124.13512	GIS_ID_Link8200	TimberWest
San Juan Middle	CWHvm2	48.62523	-124.13146	GIS_ID_Link8201	TimberWest
San Juan Middle	CWHvm2	48.62659	-124.13402	GIS_ID_Link8202	TimberWest
San Juan Lens	CWHvm2	48.62705	-124.1267	GIS_ID_Link8203	TimberWest
San Juan Middle	CWHvm2	48.62479	-124.13465	GIS_ID_Link8204	TimberWest
San Juan Middle	CWHvm2	48.62346	-124.13403	GIS_ID_Link8205	TimberWest
San Juan Middle	CWHvm2	48.62352	-124.13505	GIS_ID_Link8206	TimberWest
San Juan Middle	CWHvm2	48.62358	-124.1345	GIS_ID_Link8207	TimberWest
San Juan Middle	CWHvm2	48.62464	-124.13461	GIS_ID_Link8208	TimberWest

Location (Basin)	Biogeo Zone (BGC_LABEL)	Latitude	Longitude	GIS_ID	Ownership
San Juan Middle	CWHvm2	48.62457	-124.13504	GIS_ID_Link8209	TimberWest
Shaw	MHmm1	48.95935	-124.34198	GIS_ID_Link8210	TimberWest
Shaw	MHmm1	48.96156	-124.33936	GIS_ID_Link8211	TimberWest
Shaw	MHmm1	48.95989	-124.34044	GIS_ID_Link8212	TimberWest
Shaw	MHmm1	48.95972	-124.44618	GIS_ID_Link8213	TimberWest
Shaw	CWHvm2	48.9662	-124.44649	GIS_ID_Link8214	TimberWest
Shaw	CWHvm2	48.96637	-124.44805	GIS_ID_Link8215	TimberWest
Shaw	MHmm1	48.96334	-124.44658	GIS_ID_Link8216	TimberWest
Cottonwood	MHmm1	48.95284	-124.2355	GIS_ID_Link8217	TimberWest
Cottonwood	MHmm1	48.95199	-124.23484	GIS_ID_Link8218	TimberWest
Cottonwood	MHmm1	48.95177	-124.24191	GIS_ID_Link8219	TimberWest
Mckay	MHmm1	48.96173	-124.2799	GIS_ID_Link8220	TimberWest
Mckay	MHmm1	48.95355	-124.33033	GIS_ID_Link8221	TimberWest
Mckay	MHmm1	48.9531	-124.33138	GIS_ID_Link8222	TimberWest
Mckay	MHmm1	48.95377	-124.33013	GIS_ID_Link8223	TimberWest
Mckay	MHmm1	48.9547	-124.32927	GIS_ID_Link8224	TimberWest
Mckay	MHmm1	48.956	-124.3317	GIS_ID_Link8225	TimberWest
Mckay	MHmm1	48.95928	-124.33312	GIS_ID_Link8226	TimberWest
Mckay	MHmm1	48.96091	-124.33049	GIS_ID_Link8227	TimberWest
Mckay	MHmm1	48.95328	-124.33346	GIS_ID_Link8228	TimberWest
Mckay	MHmm1	48.9532	-124.33412	GIS_ID_Link8229	TimberWest
Mckay	MHmm1	48.95347	-124.33048	GIS_ID_Link8230	TimberWest
Mckay	MHmm1	48.95788	-124.32844	GIS_ID_Link8231	TimberWest
Mckay	MHmm1	48.95823	-124.32831	GIS_ID_Link8232	TimberWest
Mckay	MHmm1	48.95396	-124.33093	GIS_ID_Link8233	TimberWest
Mckay	MHmm1	48.95929	-124.32959	GIS_ID_Link8234	TimberWest
Mckay	MHmm1	48.95914	-124.33081	GIS_ID_Link8235	TimberWest
Mckay	MHmm1	48.95924	-124.33302	GIS_ID_Link8236	TimberWest
Mckay	MHmm1	48.96098	-124.3309	GIS_ID_Link8237	TimberWest
Mckay	MHmm1	48.95354	-124.33366	GIS_ID_Link8238	TimberWest
Shaw	CWHmm2	48.99698	-124.44198	GIS_ID_Link8239	TimberWest
Shaw	CWHmm2	48.95007	-124.34779	GIS_ID_Link8240	TimberWest
Shaw	CWHmm2	48.99434	-124.4408	GIS_ID_Link8241	TimberWest
Shaw	CWHvm1	48.99028	-124.44317	GIS_ID_Link8242	TimberWest
Shaw	MHmm1	48.99251	-124.44026	GIS_ID_Link8243	TimberWest
Shaw	MHmm1	48.99445	-124.43782	GIS_ID_Link8244	TimberWest
Mckay	MHmm1	48.97006	-124.28157	GIS_ID_Link8245	TimberWest
Mckay	MHmm1	48.96888	-124.27871	GIS_ID_Link8246	TimberWest
Mckay	MHmm1	48.96962	-124.28164	GIS_ID_Link8247	TimberWest
Mckay	MHmm1	48.96974	-124.28038	GIS_ID_Link8248	TimberWest
Mckay	MHmm1	48.97202	-124.29067	GIS_ID_Link8249	TimberWest
Mckay	MHmm1	48.97248	-124.29051	GIS_ID_Link8250	TimberWest
San Juan Fleet	MHmm1	48.62699	-124.01747	GIS_ID_Link8251	TimberWest
San Juan Fleet	MHmm1	48.62864	-124.01667	GIS_ID_Link8252	TimberWest
San Juan Fleet	MHmm1	48.62754	-124.0174	GIS_ID_Link8253	TimberWest
San Juan Fleet	MHmm1	48.62715	-124.01747	GIS_ID_Link8254	TimberWest
San Juan Fleet	MHmm1	48.62796	-124.01697	GIS_ID_Link8255	TimberWest
Cottonwood	MHmm1	48.96832	-124.27486	GIS_ID_Link8256	TimberWest
Cottonwood	MHmm1	48.96804	-124.27446	GIS_ID_Link8257	TimberWest
Cottonwood	MHmm1	48.96948	-124.27459	GIS_ID_Link8258	TimberWest
San Juan Middle	CWHvm2	48.62509	-124.13799	GIS_ID_Link8259	TimberWest

Location (Basin)	Biogeo Zone (BGC_LABEL)	Latitude	Longitude	GIS_ID	Ownership
San Juan Middle	CWHvm2	48.62492	-124.1377	GIS_ID_Link8260	TimberWest
San Juan Middle	CWHvm2	48.62434	-124.13629	GIS_ID_Link8261	TimberWest
San Juan Middle	CWHvm2	48.62427	-124.13603	GIS_ID_Link8262	TimberWest
San Juan Middle	CWHvm2	48.62486	-124.13708	GIS_ID_Link8263	TimberWest
San Juan Middle	CWHvm2	48.625	-124.13662	GIS_ID_Link8264	TimberWest
San Juan Middle	CWHvm2	48.6249	-124.1365	GIS_ID_Link8265	TimberWest
San Juan Middle	CWHvm2	48.62495	-124.1375	GIS_ID_Link8266	TimberWest
San Juan Middle	CWHvm2	48.62425	-124.13603	GIS_ID_Link8267	TimberWest
Beaufort Central	MHmm1	49.38931	-124.91068	GIS_ID_Link8268	TimberWest
Beaufort Central	MHmm1	49.38856	-124.90991	GIS_ID_Link8269	TimberWest
Cottonwood	MHmm1	48.95608	-124.25151	GIS_ID_Link8270	TimberWest
Cottonwood	MHmm1	48.95563	-124.25162	GIS_ID_Link8271	TimberWest
Shaw	MHmm1	48.95079	-124.33956	GIS_ID_Link8272	TimberWest
Rosewall Creek	CWHmm2	49.39862	-124.88814	GIS_ID_Link8273	TimberWest
Rosewall Creek	CWHmm2	49.39904	-124.88763	GIS_ID_Link8274	TimberWest
San Juan Upper	MHmm1	48.62717	-124.01559	GIS_ID_Link8275	TimberWest
San Juan Upper	MHmm1	48.62753	-124.01414	GIS_ID_Link8276	TimberWest
San Juan Upper	MHmm1	48.62802	-124.0152	GIS_ID_Link8277	TimberWest
San Juan Upper	MHmm1	48.62751	-124.01551	GIS_ID_Link8278	TimberWest
San Juan Upper	MHmm1	48.62726	-124.01563	GIS_ID_Link8279	TimberWest
San Juan Upper	MHmm1	48.62779	-124.01533	GIS_ID_Link8280	TimberWest
Mckay	MHmm1	48.94315	-124.26821	GIS_ID_Link8281	TimberWest
Mckay	MHmm1	48.94322	-124.26923	GIS_ID_Link8282	TimberWest
Mckay	MHmm1	48.94162	-124.26896	GIS_ID_Link8283	TimberWest
Mckay	CWHmm2	48.944	-124.27005	GIS_ID_Link8284	TimberWest
Nanaimo Green	MHmm1	48.96997	-124.33714	GIS_ID_Link8285	TimberWest
Shaw	MHmm1	48.96748	-124.34009	GIS_ID_Link8286	TimberWest
Shaw	MHmm1	48.97108	-124.33848	GIS_ID_Link8287	TimberWest
Shaw	MHmm1	48.96975	-124.33896	GIS_ID_Link8288	TimberWest
Cottonwood	MHmm1	48.96597	-124.26472	GIS_ID_Link8289	TimberWest
Cottonwood	MHmm1	48.96585	-124.26626	GIS_ID_Link8290	TimberWest
Cottonwood	MHmm1	48.96703	-124.2666	GIS_ID_Link8291	TimberWest
Cottonwood	MHmm1	48.96733	-124.26717	GIS_ID_Link8292	TimberWest
Cottonwood	MHmm1	48.96789	-124.26805	GIS_ID_Link8293	TimberWest
Shaw	MHmm1	48.94728	-124.44195	GIS_ID_Link8294	TimberWest
Cowichan Lake	CWHvm2	48.9408	-124.44023	GIS_ID_Link8295	TimberWest
Cowichan Lake	CWHvm2	48.9398	-124.44039	GIS_ID_Link8296	TimberWest
Cowichan Lake	MHmm1	48.9402	-124.44374	GIS_ID_Link8297	TimberWest
Cowichan Lake	MHmm1	48.94179	-124.44376	GIS_ID_Link8298	TimberWest
Cowichan Lake	CWHvm2	48.94067	-124.44019	GIS_ID_Link8299	TimberWest
Cowichan Lake	MHmm1	48.94092	-124.44029	GIS_ID_Link8300	TimberWest
Cowichan Lake	MHmm1	48.94144	-124.44373	GIS_ID_Link8301	TimberWest
Cowichan Lake	MHmm1	48.94168	-124.44376	GIS_ID_Link8302	TimberWest
Mckay	MHmm1	48.98144	-124.30262	GIS_ID_Link8303	TimberWest
Mckay	MHmm1	48.98075	-124.3006	GIS_ID_Link8304	TimberWest
Cowichan Lake	MHmm1	48.94274	-124.45286	GIS_ID_Link8305	TimberWest
Jordan Upper	CWHmm2	48.52353	-123.92891	GIS_ID_Link8306	TimberWest
Jordan Upper	CWHmm2	48.52176	-123.92733	GIS_ID_Link8307	TimberWest
Jordan Upper	CWHmm2	48.52208	-123.92607	GIS_ID_Link8308	TimberWest
Jordan Upper	CWHmm2	48.52264	-123.9253	GIS_ID_Link8309	TimberWest
Jordan Upper	CWHmm2	48.52248	-123.92665	GIS_ID_Link8310	TimberWest

Location (Basin)	Biogeo Zone (BGC_LABEL)	Latitude	Longitude	GIS_ID	Ownership
Jordan Upper	CWHmm2	48.52184	-123.92692	GIS_ID_Link8311	TimberWest
San Juan Middle	CWHvm1	48.54286	-124.02439	GIS_ID_Link8312	TimberWest
San Juan Middle	CWHvm1	48.54217	-124.02264	GIS_ID_Link8313	TimberWest
San Juan Middle	CWHvm2	48.54212	-124.02385	GIS_ID_Link8314	TimberWest
San Juan Middle	CWHvm2	48.53786	-124.02344	GIS_ID_Link8315	TimberWest
San Juan Middle	CWHvm2	48.54116	-124.02415	GIS_ID_Link8316	TimberWest
San Juan Middle	CWHvm1	48.54219	-124.02283	GIS_ID_Link8317	TimberWest
San Juan Middle	CWHvm2	48.5414	-124.02414	GIS_ID_Link8318	TimberWest
San Juan Middle	CWHvm2	48.53794	-124.02347	GIS_ID_Link8319	TimberWest
San Juan Middle	CWHvm2	48.54259	-124.02428	GIS_ID_Link8320	TimberWest
San Juan Upper	CWHmm1	48.60108	-123.94606	GIS_ID_Link8321	TimberWest
San Juan Upper	CWHmm1	48.60004	-123.9456	GIS_ID_Link8322	TimberWest
San Juan Upper	CWHmm1	48.60074	-123.94618	GIS_ID_Link8323	TimberWest
San Juan Upper	CWHmm2	48.60123	-123.92972	GIS_ID_Link8324	TimberWest
San Juan Upper	CWHmm2	48.60065	-123.92877	GIS_ID_Link8325	TimberWest
San Juan Upper	CWHmm2	48.60059	-123.93264	GIS_ID_Link8326	TimberWest
San Juan Upper	CWHmm2	48.60138	-123.93103	GIS_ID_Link8327	TimberWest
Shaw	CWHvm1	49.00934	-124.41551	GIS_ID_Link8328	TimberWest
Gordon Upper	CWHmm2	48.79757	-124.34094	GIS_ID_Link8329	TimberWest
Gordon Upper	CWHmm2	48.79648	-124.34216	GIS_ID_Link8330	TimberWest
Gordon Upper	MHmm1	48.79563	-124.34274	GIS_ID_Link8331	TimberWest
Gordon Upper	MHmm1	48.80117	-124.33834	GIS_ID_Link8332	TimberWest
Gordon Upper	MHmm1	48.79988	-124.33882	GIS_ID_Link8333	TimberWest
Gordon Upper	MHmm1	48.7995	-124.34153	GIS_ID_Link8334	TimberWest
Gordon Upper	MHmm1	48.79921	-124.34122	GIS_ID_Link8335	TimberWest
Shaw	CWHmm2	49.01347	-124.42119	GIS_ID_Link8336	TimberWest
Shaw	CWHmm2	49.01337	-124.42002	GIS_ID_Link8337	TimberWest
Shaw	CWHmm2	49.01317	-124.42122	GIS_ID_Link8338	TimberWest
Shaw	CWHmm2	49.01412	-124.4185	GIS_ID_Link8339	TimberWest
Beaufort Cherry CW	CWHxm2	49.31152	-124.79646	GIS_ID_Link8340	TimberWest
Beaufort Cherry CW	CWHxm2	49.31219	-124.79645	GIS_ID_Link8341	TimberWest
Shaw	CWHmm2	48.94045	-124.3838	GIS_ID_Link8342	TimberWest
Shaw	CWHmm2	48.94092	-124.38295	GIS_ID_Link8343	TimberWest
Shaw	CWHxm2	48.94133	-124.38639	GIS_ID_Link8344	TimberWest
Shaw	CWHxm2	48.94135	-124.38601	GIS_ID_Link8345	TimberWest
Shaw	CWHmm2	48.93909	-124.38702	GIS_ID_Link8346	TimberWest
Shaw	CWHxm2	48.94087	-124.38893	GIS_ID_Link8347	TimberWest
Shaw	CWHmm2	48.93929	-124.387	GIS_ID_Link8348	TimberWest
Shaw	CWHmm2	48.93963	-124.38676	GIS_ID_Link8349	TimberWest
Shaw	CWHxm2	48.94086	-124.38779	GIS_ID_Link8350	TimberWest
Shaw	CWHxm2	48.93898	-124.38796	GIS_ID_Link8351	TimberWest
Shaw	CWHxm2	48.94082	-124.38871	GIS_ID_Link8352	TimberWest
Shaw	CWHmm2	48.94482	-124.37971	GIS_ID_Link8353	TimberWest
Shaw	CWHmm2	48.94644	-124.38168	GIS_ID_Link8354	TimberWest
Shaw	CWHmm2	48.94582	-124.38164	GIS_ID_Link8355	TimberWest
Shaw	CWHxm2	48.94666	-124.38342	GIS_ID_Link8356	TimberWest
Shaw	CWHxm2	48.94673	-124.38263	GIS_ID_Link8357	TimberWest
Shaw	CWHxm2	48.94657	-124.38244	GIS_ID_Link8358	TimberWest
Gordon Upper	MHmm1	48.80617	-124.33853	GIS_ID_Link8359	TimberWest
Gordon Upper	CWHmm2	48.79055	-124.34024	GIS_ID_Link8360	TimberWest
Gordon Upper	CWHmm2	48.78971	-124.3394	GIS_ID_Link8361	TimberWest

Location (Basin)	Biogeo Zone (BGC_LABEL)	Latitude	Longitude	GIS_ID	Ownership
Gordon Upper	CWHmm2	48.79136	-124.34036	GIS_ID_Link8362	TimberWest
San Juan Fleet	CWHmm1	48.61999	-124.04364	GIS_ID_Link8363	TimberWest
San Juan Fleet	CWHmm1	48.62019	-124.04405	GIS_ID_Link8364	TimberWest
San Juan Fleet	CWHmm1	48.62022	-124.04307	GIS_ID_Link8365	TimberWest
San Juan Fleet	CWHmm1	48.62006	-124.0424	GIS_ID_Link8366	TimberWest
San Juan Fleet	CWHmm1	48.61968	-124.04214	GIS_ID_Link8367	TimberWest
San Juan Fleet	CWHmm2	48.62053	-124.03942	GIS_ID_Link8368	TimberWest
San Juan Fleet	CWHmm2	48.62015	-124.04097	GIS_ID_Link8369	TimberWest
San Juan Fleet	CWHmm2	48.62033	-124.03937	GIS_ID_Link8370	TimberWest
San Juan Fleet	CWHmm2	48.61948	-124.0394	GIS_ID_Link8371	TimberWest
San Juan Fleet	CWHmm1	48.62002	-124.04394	GIS_ID_Link8372	TimberWest
San Juan Fleet	CWHmm1	48.62019	-124.04373	GIS_ID_Link8373	TimberWest
San Juan Fleet	CWHmm1	48.62002	-124.04257	GIS_ID_Link8374	TimberWest
San Juan Fleet	CWHmm2	48.62004	-124.03855	GIS_ID_Link8375	TimberWest
San Juan Fleet	CWHmm2	48.62001	-124.03993	GIS_ID_Link8376	TimberWest
San Juan Fleet	CWHmm1	48.61773	-124.04375	GIS_ID_Link8377	TimberWest
San Juan Fleet	CWHmm1	48.61719	-124.04406	GIS_ID_Link8378	TimberWest
San Juan Fleet	CWHmm2	48.61734	-124.04155	GIS_ID_Link8379	TimberWest
San Juan Fleet	CWHmm1	48.61838	-124.04577	GIS_ID_Link8380	TimberWest
Shaw	CWHmm2	48.98484	-124.39344	GIS_ID_Link8381	TimberWest
Shaw	CWHmm2	48.98459	-124.39342	GIS_ID_Link8382	TimberWest
Shaw	CWHmm2	48.98354	-124.39696	GIS_ID_Link8383	TimberWest
Shaw	CWHmm2	48.98455	-124.39396	GIS_ID_Link8384	TimberWest
Shaw	CWHmm2	48.98385	-124.39618	GIS_ID_Link8385	TimberWest
Shaw	CWHmm2	48.98718	-124.39603	GIS_ID_Link8386	TimberWest
Shaw	CWHmm2	48.98421	-124.39505	GIS_ID_Link8387	TimberWest
Shaw	CWHmm2	48.98528	-124.39616	GIS_ID_Link8388	TimberWest
Shaw	CWHmm2	48.98223	-124.39356	GIS_ID_Link8389	TimberWest
Shaw	CWHmm2	48.98052	-124.39283	GIS_ID_Link8390	TimberWest
Shaw	CWHmm2	48.98219	-124.39286	GIS_ID_Link8391	TimberWest
Shaw	CWHmm2	48.98474	-124.39346	GIS_ID_Link8392	TimberWest
Shaw	CWHmm2	48.98708	-124.39589	GIS_ID_Link8393	TimberWest
Shaw	CWHmm2	48.98412	-124.39551	GIS_ID_Link8394	TimberWest
Shaw	CWHmm2	48.98225	-124.39488	GIS_ID_Link8395	TimberWest
Shaw	CWHvm1	48.98302	-124.39977	GIS_ID_Link8396	TimberWest
Shaw	CWHvm1	48.98286	-124.39815	GIS_ID_Link8397	TimberWest
Sooke CW	CWHxm1	48.52432	-123.72658	GIS_ID_Link8398	TimberWest
Sooke CW	CWHxm1	48.5244	-123.72609	GIS_ID_Link8399	TimberWest
Sooke CW	CWHxm2	48.52743	-123.72462	GIS_ID_Link8400	TimberWest
Sooke CW	CWHxm2	48.52559	-123.7261	GIS_ID_Link8401	TimberWest
Sooke CW	CWHxm2	48.52648	-123.7252	GIS_ID_Link8402	TimberWest
Sooke CW	CWHxm2	48.52499	-123.72718	GIS_ID_Link8403	TimberWest
Sooke CW	CWHxm2	48.52578	-123.72521	GIS_ID_Link8404	TimberWest
Sooke CW	CWHxm1	48.52439	-123.72641	GIS_ID_Link8405	TimberWest
Sooke CW	CWHxm2	48.52593	-123.72552	GIS_ID_Link8406	TimberWest
Sooke CW	CWHxm2	48.52722	-123.72456	GIS_ID_Link8407	TimberWest
Sooke CW	CWHxm2	48.5252	-123.72658	GIS_ID_Link8408	TimberWest
Beaufort Cherry CW	CWHxm2	49.31158	-124.79391	GIS_ID_Link8409	TimberWest
Beaufort Cherry CW	CWHxm2	49.31053	-124.79514	GIS_ID_Link8410	TimberWest
Shaw	CWHmm2	48.95917	-124.38455	GIS_ID_Link8411	TimberWest
Shaw	CWHmm2	48.95941	-124.38542	GIS_ID_Link8412	TimberWest

Location (Basin)	Biogeo Zone (BGC_LABEL)	Latitude	Longitude	GIS_ID	Ownership
Shaw	CWHmm2	48.95974	-124.38402	GIS_ID_Link8413	TimberWest
Shaw	CWHxm2	48.95956	-124.38634	GIS_ID_Link8414	TimberWest
Shaw	CWHmm2	48.95924	-124.38483	GIS_ID_Link8415	TimberWest
Shaw	CWHmm2	48.95921	-124.38426	GIS_ID_Link8416	TimberWest
Shaw	CWHxm2	48.95943	-124.38588	GIS_ID_Link8417	TimberWest
Shaw	CWHmm2	48.94562	-124.37007	GIS_ID_Link8418	TimberWest
Shaw	MHmm1	48.9465	-124.36839	GIS_ID_Link8419	TimberWest
Shaw	CWHmm2	48.94471	-124.37049	GIS_ID_Link8420	TimberWest
Shaw	MHmm1	48.94704	-124.36594	GIS_ID_Link8421	TimberWest
Nixon	CWHmm2	48.84998	-124.41266	GIS_ID_Link8422	TimberWest
Nixon	CWHmm2	48.85079	-124.41312	GIS_ID_Link8423	TimberWest
Mckay	CWHxm2	48.92233	-124.3	GIS_ID_Link8424	TimberWest
Cottonwood	CWHmm2	48.91475	-124.23032	GIS_ID_Link8425	TimberWest
Cottonwood	CWHmm2	48.91306	-124.23318	GIS_ID_Link8426	TimberWest
Cottonwood	CWHmm2	48.91438	-124.2305	GIS_ID_Link8427	TimberWest
Cottonwood	CWHmm2	48.91404	-124.23057	GIS_ID_Link8428	TimberWest
Cottonwood	CWHmm2	48.91391	-124.22998	GIS_ID_Link8429	TimberWest
Cottonwood	CWHmm2	48.91402	-124.22791	GIS_ID_Link8430	TimberWest
Cottonwood	CWHmm2	48.91329	-124.22982	GIS_ID_Link8431	TimberWest
Cottonwood	CWHmm2	48.91447	-124.22925	GIS_ID_Link8432	TimberWest
Cottonwood	CWHmm2	48.91359	-124.23185	GIS_ID_Link8433	TimberWest
Cottonwood	CWHmm2	48.91248	-124.23244	GIS_ID_Link8434	TimberWest
Cottonwood	CWHmm2	48.91235	-124.23262	GIS_ID_Link8435	TimberWest
Cottonwood	CWHmm2	48.91312	-124.23223	GIS_ID_Link8436	TimberWest
Cottonwood	CWHmm2	48.91325	-124.23181	GIS_ID_Link8437	TimberWest
Cottonwood	CWHmm2	48.91425	-124.231	GIS_ID_Link8438	TimberWest
Cottonwood	CWHmm2	48.91387	-124.23075	GIS_ID_Link8439	TimberWest
Cottonwood	CWHmm2	48.91328	-124.23094	GIS_ID_Link8440	TimberWest
Cottonwood	CWHmm2	48.91428	-124.23007	GIS_ID_Link8441	TimberWest
Cottonwood	CWHmm2	48.914	-124.23049	GIS_ID_Link8442	TimberWest
Cottonwood	CWHmm2	48.9146	-124.22943	GIS_ID_Link8443	TimberWest
Cottonwood	CWHmm2	48.91311	-124.2324	GIS_ID_Link8444	TimberWest
Chemainus Residual	CWHmm2	48.89095	-123.81712	GIS_ID_Link8445	TimberWest
Chemainus Residual	CWHmm2	48.89102	-123.81624	GIS_ID_Link8446	TimberWest
San Juan Upper	CWHmm1	48.6068	-123.95863	GIS_ID_Link8447	TimberWest
San Juan Upper	CWHmm1	48.60695	-123.9589	GIS_ID_Link8448	TimberWest
San Juan Upper	CWHmm1	48.60759	-123.95898	GIS_ID_Link8449	TimberWest
San Juan Upper	CWHmm1	48.60627	-123.95867	GIS_ID_Link8450	TimberWest
San Juan Upper	CWHmm1	48.60701	-123.9583	GIS_ID_Link8451	TimberWest
San Juan Upper	CWHmm1	48.60699	-123.95861	GIS_ID_Link8452	TimberWest
San Juan Fleet	CWHmm1	48.61019	-124.05886	GIS_ID_Link8453	TimberWest
Mckay	CWHmm2	48.95909	-124.31184	GIS_ID_Link8454	TimberWest
Mckay	CWHmm2	48.95997	-124.3105	GIS_ID_Link8455	TimberWest
Mckay	CWHmm2	48.96199	-124.31012	GIS_ID_Link8456	TimberWest
Mckay	CWHmm2	48.95935	-124.31428	GIS_ID_Link8457	TimberWest
Mckay	CWHmm2	48.95897	-124.31417	GIS_ID_Link8458	TimberWest
Mckay	CWHmm2	48.95949	-124.31282	GIS_ID_Link8459	TimberWest
Mckay	CWHmm2	48.95906	-124.31237	GIS_ID_Link8460	TimberWest
San Juan Fleet	CWHmm1	48.61169	-124.05957	GIS_ID_Link8461	TimberWest
Shaw	CWHmm2	49.01877	-124.41561	GIS_ID_Link8462	TimberWest
Shaw	CWHmm2	49.02233	-124.41662	GIS_ID_Link8463	TimberWest

Location (Basin)	Biogeo Zone (BGC_LABEL)	Latitude	Longitude	GIS_ID	Ownership
Shaw	CWHmm2	49.0211	-124.41619	GIS_ID_Link8464	TimberWest
Shaw	CWHmm2	49.02225	-124.41719	GIS_ID_Link8465	TimberWest
Nixon	CWHmm2	48.8581	-124.43539	GIS_ID_Link8466	TimberWest
Sooke River	CWHxm2	48.50736	-123.75397	GIS_ID_Link8467	TimberWest
Sooke River	CWHxm2	48.50816	-123.75522	GIS_ID_Link8468	TimberWest
Sooke River	CWHxm2	48.50748	-123.75484	GIS_ID_Link8469	TimberWest
Sooke River	CWHxm2	48.50663	-123.75225	GIS_ID_Link8470	TimberWest
Sooke River	CWHxm2	48.50756	-123.75471	GIS_ID_Link8471	TimberWest
Sooke River	CWHxm2	48.50675	-123.75278	GIS_ID_Link8472	TimberWest
San Juan Fleet	CWHmm1	48.60691	-124.05779	GIS_ID_Link8473	TimberWest
San Juan Fleet	CWHmm1	48.60754	-124.05639	GIS_ID_Link8474	TimberWest
San Juan Fleet	CWHmm1	48.60681	-124.05752	GIS_ID_Link8475	TimberWest
San Juan Fleet	CWHmm1	48.60668	-124.05667	GIS_ID_Link8476	TimberWest
San Juan Fleet	CWHmm1	48.60706	-124.0564	GIS_ID_Link8477	TimberWest
San Juan Fleet	CWHmm1	48.60746	-124.05661	GIS_ID_Link8478	TimberWest
San Juan Fleet	CWHmm1	48.607	-124.05696	GIS_ID_Link8479	TimberWest
San Juan Fleet	CWHmm1	48.60733	-124.05596	GIS_ID_Link8480	TimberWest
San Juan Fleet	CWHmm1	48.60671	-124.05518	GIS_ID_Link8481	TimberWest
San Juan Fleet	CWHmm1	48.6069	-124.05627	GIS_ID_Link8482	TimberWest
San Juan Fleet	CWHmm1	48.60734	-124.05669	GIS_ID_Link8483	TimberWest
San Juan Fleet	CWHmm1	48.60762	-124.05615	GIS_ID_Link8484	TimberWest
San Juan Fleet	CWHmm1	48.60708	-124.05682	GIS_ID_Link8485	TimberWest
San Juan Fleet	CWHmm1	48.60717	-124.05746	GIS_ID_Link8486	TimberWest
San Juan Fleet	CWHmm1	48.60652	-124.05635	GIS_ID_Link8487	TimberWest
San Juan Fleet	CWHmm1	48.60683	-124.05814	GIS_ID_Link8488	TimberWest
San Juan Fleet	CWHmm1	48.60654	-124.05482	GIS_ID_Link8489	TimberWest
San Juan Fleet	CWHmm1	48.60708	-124.05487	GIS_ID_Link8490	TimberWest
San Juan Fleet	CWHmm1	48.60684	-124.05383	GIS_ID_Link8491	TimberWest
San Juan Fleet	CWHmm1	48.60712	-124.05354	GIS_ID_Link8492	TimberWest
San Juan Fleet	CWHmm1	48.60727	-124.05341	GIS_ID_Link8493	TimberWest
San Juan Fleet	CWHmm1	48.60688	-124.05726	GIS_ID_Link8494	TimberWest
San Juan Fleet	CWHmm1	48.60674	-124.05709	GIS_ID_Link8495	TimberWest
San Juan Fleet	CWHmm1	48.60706	-124.05805	GIS_ID_Link8496	TimberWest
San Juan Fleet	CWHmm1	48.6068	-124.0552	GIS_ID_Link8497	TimberWest
San Juan Fleet	CWHmm1	48.60698	-124.05372	GIS_ID_Link8498	TimberWest
San Juan Fleet	CWHmm1	48.607	-124.05663	GIS_ID_Link8499	TimberWest
San Juan Fleet	CWHmm1	48.60732	-124.05632	GIS_ID_Link8500	TimberWest
San Juan Fleet	CWHmm1	48.60741	-124.05634	GIS_ID_Link8501	TimberWest
San Juan Fleet	CWHmm1	48.60695	-124.05649	GIS_ID_Link8502	TimberWest
San Juan Fleet	CWHmm1	48.60767	-124.05653	GIS_ID_Link8503	TimberWest
San Juan Fleet	CWHmm1	48.60723	-124.05348	GIS_ID_Link8504	TimberWest
San Juan Fleet	CWHmm1	48.60722	-124.05635	GIS_ID_Link8505	TimberWest
San Juan Fleet	CWHmm1	48.60667	-124.05721	GIS_ID_Link8506	TimberWest
San Juan Fleet	CWHmm1	48.60698	-124.05829	GIS_ID_Link8507	TimberWest
San Juan Fleet	CWHmm1	48.6069	-124.05603	GIS_ID_Link8508	TimberWest
San Juan Fleet	CWHmm1	48.60722	-124.05691	GIS_ID_Link8509	TimberWest
San Juan Fleet	CWHmm1	48.60649	-124.0555	GIS_ID_Link8510	TimberWest
San Juan Fleet	CWHmm1	48.60719	-124.05343	GIS_ID_Link8511	TimberWest
San Juan Fleet	CWHmm2	48.61927	-124.07269	GIS_ID_Link8512	TimberWest
San Juan Fleet	CWHmm2	48.61816	-124.07128	GIS_ID_Link8513	TimberWest
San Juan Fleet	CWHmm2	48.61917	-124.07183	GIS_ID_Link8514	TimberWest

Location (Basin)	Biogeo Zone (BGC_LABEL)	Latitude	Longitude	GIS_ID	Ownership
San Juan Upper	CWHmm2	48.61251	-123.9943	GIS_ID_Link8515	TimberWest
San Juan Upper	CWHmm2	48.61244	-123.99504	GIS_ID_Link8516	TimberWest
San Juan Upper	CWHmm2	48.61302	-123.99429	GIS_ID_Link8517	TimberWest
San Juan Fleet	CWHmm1	48.61274	-124.0695	GIS_ID_Link8518	TimberWest
San Juan Fleet	CWHmm1	48.61232	-124.0685	GIS_ID_Link8519	TimberWest
San Juan Fleet	CWHmm1	48.61279	-124.0679	GIS_ID_Link8520	TimberWest
San Juan Fleet	CWHmm1	48.61258	-124.06688	GIS_ID_Link8521	TimberWest
San Juan Fleet	CWHmm1	48.61313	-124.06896	GIS_ID_Link8522	TimberWest
San Juan Fleet	CWHmm1	48.6131	-124.07061	GIS_ID_Link8523	TimberWest
San Juan Fleet	CWHmm2	48.61655	-124.07285	GIS_ID_Link8524	TimberWest
San Juan Fleet	CWHvm2	48.61415	-124.07103	GIS_ID_Link8525	TimberWest
San Juan Fleet	CWHvm2	48.61369	-124.0702	GIS_ID_Link8526	TimberWest
San Juan Fleet	CWHvm2	48.61544	-124.07196	GIS_ID_Link8527	TimberWest
San Juan Fleet	CWHvm2	48.6144	-124.07207	GIS_ID_Link8528	TimberWest
San Juan Fleet	CWHvm2	48.61371	-124.07177	GIS_ID_Link8529	TimberWest
San Juan Fleet	CWHvm2	48.61587	-124.07281	GIS_ID_Link8530	TimberWest
San Juan Fleet	CWHmm1	48.61324	-124.07021	GIS_ID_Link8531	TimberWest
San Juan Fleet	CWHmm1	48.612	-124.06796	GIS_ID_Link8532	TimberWest
San Juan Fleet	CWHmm1	48.61278	-124.06966	GIS_ID_Link8533	TimberWest
San Juan Fleet	CWHmm1	48.61345	-124.06976	GIS_ID_Link8534	TimberWest
San Juan Fleet	CWHmm1	48.61297	-124.06824	GIS_ID_Link8535	TimberWest
San Juan Fleet	CWHmm1	48.61262	-124.06756	GIS_ID_Link8536	TimberWest
San Juan Fleet	CWHmm1	48.61339	-124.0711	GIS_ID_Link8537	TimberWest
San Juan Fleet	CWHvm2	48.61527	-124.072	GIS_ID_Link8538	TimberWest
San Juan Upper	CWHmm2	48.61515	-123.99985	GIS_ID_Link8539	TimberWest
San Juan Upper	CWHmm1	48.60974	-123.99434	GIS_ID_Link8540	TimberWest
Cowichan Lake	CWHmm2	48.92656	-124.35576	GIS_ID_Link8541	TimberWest
Cowichan Lake	MHmm1	48.92993	-124.35828	GIS_ID_Link8542	TimberWest
Cowichan Lake	MHmm1	48.92992	-124.35974	GIS_ID_Link8543	TimberWest
Cowichan Lake	MHmm1	48.92993	-124.35849	GIS_ID_Link8544	TimberWest
Cowichan Lake	CWHmm2	48.92744	-124.35551	GIS_ID_Link8545	TimberWest
Beaufort West	CWHxm2	49.43065	-124.97885	GIS_ID_Link8546	TimberWest
Beaufort West	CWHxm2	49.42978	-124.97722	GIS_ID_Link8547	TimberWest
Beaufort West	CWHxm2	49.4297	-124.97948	GIS_ID_Link8548	TimberWest
Beaufort West	CWHxm2	49.43045	-124.97809	GIS_ID_Link8549	TimberWest
Beaufort West	CWHxm2	49.43077	-124.97334	GIS_ID_Link8550	TimberWest
Beaufort West	CWHxm2	49.43175	-124.97229	GIS_ID_Link8551	TimberWest
Beaufort West	CWHxm2	49.42927	-124.97362	GIS_ID_Link8552	TimberWest
Beaufort West	CWHxm2	49.42864	-124.97587	GIS_ID_Link8553	TimberWest
Beaufort West	CWHxm2	49.42961	-124.97351	GIS_ID_Link8554	TimberWest
Beaufort West	CWHxm2	49.4307	-124.97287	GIS_ID_Link8555	TimberWest
Beaufort West	CWHxm2	49.42869	-124.97493	GIS_ID_Link8556	TimberWest
Beaufort West	CWHxm2	49.42892	-124.97446	GIS_ID_Link8557	TimberWest
Beaufort West	CWHxm2	49.4307	-124.97827	GIS_ID_Link8558	TimberWest
Beaufort West	CWHxm2	49.42997	-124.97891	GIS_ID_Link8559	TimberWest
Beaufort West	CWHxm2	49.42894	-124.97454	GIS_ID_Link8560	TimberWest
Beaufort West	CWHxm2	49.42934	-124.97407	GIS_ID_Link8561	TimberWest
Mckay	CWHxm2	48.92213	-124.2996	GIS_ID_Link8562	TimberWest
Nixon	CWHmm2	48.83354	-124.41471	GIS_ID_Link8563	TimberWest
Gordon Upper	CWHmm2	48.83787	-124.36799	GIS_ID_Link8564	TimberWest
Gordon Upper	CWHmm2	48.83803	-124.37132	GIS_ID_Link8565	TimberWest

Location (Basin)	Biogeo Zone (BGC_LABEL)	Latitude	Longitude	GIS_ID	Ownership
Gordon Upper	CWHmm2	48.83743	-124.37021	GIS_ID_Link8566	TimberWest
Gordon Upper	CWHmm2	48.83746	-124.36397	GIS_ID_Link8567	TimberWest
Gordon Upper	CWHmm2	48.8376	-124.36677	GIS_ID_Link8568	TimberWest
Gordon Upper	CWHmm2	48.83653	-124.36956	GIS_ID_Link8569	TimberWest
Gordon Upper	CWHxm2	48.83699	-124.36324	GIS_ID_Link8570	TimberWest
Gordon Upper	CWHxm2	48.83868	-124.36325	GIS_ID_Link8571	TimberWest
Gordon Upper	CWHmm2	48.83788	-124.3709	GIS_ID_Link8572	TimberWest
Gordon Upper	CWHmm2	48.8374	-124.36988	GIS_ID_Link8573	TimberWest
Gordon Upper	CWHmm2	48.83693	-124.36948	GIS_ID_Link8574	TimberWest
Gordon Upper	CWHmm2	48.83601	-124.3655	GIS_ID_Link8575	TimberWest
Gordon Upper	CWHmm2	48.83677	-124.37091	GIS_ID_Link8576	TimberWest
Gordon Upper	CWHmm2	48.83797	-124.37364	GIS_ID_Link8577	TimberWest
Gordon Upper	CWHxm2	48.8385	-124.36325	GIS_ID_Link8578	TimberWest
Gordon Upper	CWHxm2	48.83757	-124.36407	GIS_ID_Link8579	TimberWest
Gordon Upper	CWHmm2	48.83872	-124.37204	GIS_ID_Link8580	TimberWest
San Juan Fleet	CWHmm1	48.61451	-124.05077	GIS_ID_Link8581	TimberWest
San Juan Fleet	CWHmm1	48.61237	-124.05078	GIS_ID_Link8582	TimberWest
San Juan Fleet	CWHmm1	48.61047	-124.05109	GIS_ID_Link8583	TimberWest
San Juan Fleet	CWHmm1	48.6093	-124.05083	GIS_ID_Link8584	TimberWest
San Juan Fleet	CWHmm1	48.60998	-124.05102	GIS_ID_Link8585	TimberWest
San Juan Fleet	CWHmm1	48.60892	-124.05041	GIS_ID_Link8586	TimberWest
San Juan Fleet	CWHmm1	48.60858	-124.05003	GIS_ID_Link8587	TimberWest
San Juan Fleet	CWHmm1	48.61313	-124.04992	GIS_ID_Link8588	TimberWest
San Juan Fleet	CWHmm1	48.61411	-124.0498	GIS_ID_Link8589	TimberWest
San Juan Fleet	CWHmm1	48.60941	-124.05108	GIS_ID_Link8590	TimberWest
San Juan Fleet	CWHmm1	48.60838	-124.04961	GIS_ID_Link8591	TimberWest
San Juan Fleet	CWHmm1	48.60852	-124.05057	GIS_ID_Link8592	TimberWest
San Juan Fleet	CWHmm1	48.60956	-124.0514	GIS_ID_Link8593	TimberWest
San Juan Fleet	CWHmm1	48.61433	-124.05024	GIS_ID_Link8594	TimberWest
San Juan Fleet	CWHmm1	48.61466	-124.04981	GIS_ID_Link8595	TimberWest
San Juan Fleet	CWHmm1	48.61565	-124.04929	GIS_ID_Link8596	TimberWest
San Juan Fleet	CWHmm1	48.6129	-124.05153	GIS_ID_Link8597	TimberWest
San Juan Fleet	CWHmm1	48.60993	-124.05189	GIS_ID_Link8598	TimberWest
San Juan Fleet	CWHmm1	48.60917	-124.05152	GIS_ID_Link8599	TimberWest
San Juan Fleet	CWHmm1	48.60837	-124.05096	GIS_ID_Link8600	TimberWest
San Juan Fleet	CWHmm1	48.60869	-124.05104	GIS_ID_Link8601	TimberWest
San Juan Fleet	CWHmm1	48.61431	-124.05055	GIS_ID_Link8602	TimberWest
San Juan Fleet	CWHmm1	48.61526	-124.04936	GIS_ID_Link8603	TimberWest
San Juan Fleet	CWHmm1	48.61606	-124.04923	GIS_ID_Link8604	TimberWest
San Juan Fleet	CWHmm1	48.61651	-124.04925	GIS_ID_Link8605	TimberWest
San Juan Fleet	CWHmm1	48.61039	-124.05177	GIS_ID_Link8606	TimberWest
San Juan Fleet	CWHmm1	48.61388	-124.05039	GIS_ID_Link8607	TimberWest
San Juan Fleet	CWHmm1	48.61421	-124.04994	GIS_ID_Link8608	TimberWest
San Juan Fleet	CWHmm1	48.60976	-124.05197	GIS_ID_Link8609	TimberWest
San Juan Fleet	CWHmm1	48.61001	-124.05196	GIS_ID_Link8610	TimberWest
San Juan Fleet	CWHmm1	48.60991	-124.05158	GIS_ID_Link8611	TimberWest
San Juan Fleet	CWHmm1	48.60915	-124.05131	GIS_ID_Link8612	TimberWest
San Juan Fleet	CWHmm1	48.60858	-124.0509	GIS_ID_Link8613	TimberWest
San Juan Fleet	CWHmm1	48.6143	-124.04936	GIS_ID_Link8614	TimberWest
San Juan Fleet	CWHmm1	48.60911	-124.05094	GIS_ID_Link8615	TimberWest
San Juan Fleet	CWHmm1	48.61441	-124.04961	GIS_ID_Link8616	TimberWest

Location (Basin)	Biogeo Zone (BGC_LABEL)	Latitude	Longitude	GIS_ID	Ownership
Shaw	CWHvm1	48.97141	-124.44495	GIS_ID_Link8617	TimberWest
San Juan Fleet	CWHmm1	48.61279	-124.05898	GIS_ID_Link8618	TimberWest
San Juan Fleet	CWHmm1	48.61261	-124.05792	GIS_ID_Link8619	TimberWest
Nixon	CWHmm2	48.82929	-124.39936	GIS_ID_Link8620	TimberWest
Nixon	CWHmm2	48.83373	-124.39651	GIS_ID_Link8621	TimberWest
Nixon	CWHmm2	48.83498	-124.3955	GIS_ID_Link8622	TimberWest
Gordon Upper	CWHmm2	48.81681	-124.38172	GIS_ID_Link8623	TimberWest
Gordon Upper	CWHmm2	48.81719	-124.38256	GIS_ID_Link8624	TimberWest
Gordon Upper	CWHmm2	48.81745	-124.38161	GIS_ID_Link8625	TimberWest
Gordon Upper	CWHmm2	48.81735	-124.3822	GIS_ID_Link8626	TimberWest
Gordon Upper	CWHmm2	48.81838	-124.38232	GIS_ID_Link8627	TimberWest
Gordon Upper	CWHmm2	48.81805	-124.38333	GIS_ID_Link8628	TimberWest
Gordon Upper	CWHmm2	48.81729	-124.38212	GIS_ID_Link8629	TimberWest
Gordon Upper	CWHmm2	48.81753	-124.38295	GIS_ID_Link8630	TimberWest
Gordon Upper	CWHmm2	48.81826	-124.38276	GIS_ID_Link8631	TimberWest
San Juan Upper	CWHmm2	48.6191	-124.01201	GIS_ID_Link8632	TimberWest
San Juan Upper	CWHmm2	48.61775	-124.01003	GIS_ID_Link8633	TimberWest
San Juan Upper	CWHmm2	48.61769	-124.00977	GIS_ID_Link8634	TimberWest
San Juan Upper	CWHmm2	48.61824	-124.01171	GIS_ID_Link8635	TimberWest
San Juan Upper	CWHmm2	48.61863	-124.01104	GIS_ID_Link8636	TimberWest
Gordon Upper	CWHmm2	48.83835	-124.3797	GIS_ID_Link8637	TimberWest
Gordon Upper	CWHmm2	48.83911	-124.37728	GIS_ID_Link8638	TimberWest
San Juan Fleet	CWHmm1	48.61864	-124.05523	GIS_ID_Link8639	TimberWest
San Juan Fleet	CWHmm1	48.60848	-124.05169	GIS_ID_Link8640	TimberWest
San Juan Fleet	CWHmm1	48.61136	-124.05286	GIS_ID_Link8641	TimberWest
San Juan Fleet	CWHmm1	48.60873	-124.05178	GIS_ID_Link8642	TimberWest
San Juan Fleet	CWHmm1	48.61432	-124.05513	GIS_ID_Link8643	TimberWest
San Juan Fleet	CWHmm1	48.6141	-124.05835	GIS_ID_Link8644	TimberWest
San Juan Fleet	CWHmm1	48.61441	-124.05769	GIS_ID_Link8645	TimberWest
San Juan Fleet	CWHmm1	48.61563	-124.0555	GIS_ID_Link8646	TimberWest
San Juan Fleet	CWHmm1	48.61724	-124.05714	GIS_ID_Link8647	TimberWest
San Juan Fleet	CWHmm1	48.61425	-124.05755	GIS_ID_Link8648	TimberWest
San Juan Fleet	CWHmm1	48.61376	-124.05812	GIS_ID_Link8649	TimberWest
San Juan Fleet	CWHmm1	48.61432	-124.05579	GIS_ID_Link8650	TimberWest
San Juan Fleet	CWHmm1	48.6138	-124.05311	GIS_ID_Link8651	TimberWest
San Juan Fleet	CWHmm1	48.60963	-124.05435	GIS_ID_Link8652	TimberWest
San Juan Fleet	CWHmm1	48.61059	-124.05428	GIS_ID_Link8653	TimberWest
San Juan Fleet	CWHmm1	48.60837	-124.05111	GIS_ID_Link8654	TimberWest
San Juan Fleet	CWHmm1	48.61174	-124.05232	GIS_ID_Link8655	TimberWest
San Juan Fleet	CWHmm1	48.61098	-124.0522	GIS_ID_Link8656	TimberWest
San Juan Fleet	CWHmm1	48.61054	-124.05206	GIS_ID_Link8657	TimberWest
San Juan Fleet	CWHmm1	48.60884	-124.05118	GIS_ID_Link8658	TimberWest
San Juan Fleet	CWHmm1	48.6093	-124.05173	GIS_ID_Link8659	TimberWest
San Juan Fleet	CWHmm1	48.61076	-124.05223	GIS_ID_Link8660	TimberWest
San Juan Fleet	CWHmm1	48.61414	-124.0507	GIS_ID_Link8661	TimberWest
San Juan Fleet	CWHmm1	48.61127	-124.05213	GIS_ID_Link8662	TimberWest
San Juan Fleet	CWHmm1	48.61016	-124.052	GIS_ID_Link8663	TimberWest
San Juan Fleet	CWHmm1	48.61111	-124.05225	GIS_ID_Link8664	TimberWest
San Juan Fleet	CWHmm1	48.60987	-124.05199	GIS_ID_Link8665	TimberWest
San Juan Fleet	CWHmm1	48.61834	-124.0558	GIS_ID_Link8666	TimberWest
San Juan Fleet	CWHmm1	48.60907	-124.05257	GIS_ID_Link8667	TimberWest

Location (Basin)	Biogeo Zone (BGC_LABEL)	Latitude	Longitude	GIS_ID	Ownership
San Juan Fleet	CWHmm1	48.61122	-124.05287	GIS_ID_Link8668	TimberWest
San Juan Fleet	CWHmm1	48.6091	-124.05233	GIS_ID_Link8669	TimberWest
San Juan Fleet	CWHmm1	48.61428	-124.05816	GIS_ID_Link8670	TimberWest
San Juan Fleet	CWHmm1	48.61417	-124.05769	GIS_ID_Link8671	TimberWest
San Juan Upper	CWHmm2	48.62087	-124.01333	GIS_ID_Link8672	TimberWest
San Juan Upper	CWHmm2	48.62219	-124.01064	GIS_ID_Link8673	TimberWest
San Juan Upper	MHmm1	48.62161	-124.01317	GIS_ID_Link8674	TimberWest
San Juan Upper	CWHmm2	48.62194	-124.01158	GIS_ID_Link8675	TimberWest
San Juan Upper	CWHmm2	48.63483	-124.01586	GIS_ID_Link8676	TimberWest
San Juan Upper	CWHmm2	48.63349	-124.01535	GIS_ID_Link8677	TimberWest
San Juan Upper	CWHmm2	48.6348	-124.01447	GIS_ID_Link8678	TimberWest
San Juan Upper	CWHmm2	48.63489	-124.01311	GIS_ID_Link8679	TimberWest
San Juan Upper	CWHmm2	48.63474	-124.01909	GIS_ID_Link8680	TimberWest
San Juan Upper	CWHmm2	48.63414	-124.01868	GIS_ID_Link8681	TimberWest
San Juan Upper	CWHmm2	48.63268	-124.01456	GIS_ID_Link8682	TimberWest
San Juan Upper	CWHmm2	48.63477	-124.01707	GIS_ID_Link8683	TimberWest
San Juan Upper	CWHmm2	48.63276	-124.01663	GIS_ID_Link8684	TimberWest
San Juan Upper	CWHmm2	48.63348	-124.01475	GIS_ID_Link8685	TimberWest
San Juan Upper	CWHmm2	48.63353	-124.0152	GIS_ID_Link8686	TimberWest
San Juan Upper	CWHmm2	48.63385	-124.01417	GIS_ID_Link8687	TimberWest
San Juan Upper	CWHmm2	48.63271	-124.01198	GIS_ID_Link8688	TimberWest
San Juan Upper	CWHmm2	48.63347	-124.0121	GIS_ID_Link8689	TimberWest
San Juan Upper	CWHmm2	48.63255	-124.01259	GIS_ID_Link8690	TimberWest
San Juan Upper	CWHmm2	48.63339	-124.01491	GIS_ID_Link8691	TimberWest
San Juan Upper	CWHmm2	48.63315	-124.01447	GIS_ID_Link8692	TimberWest
San Juan Upper	CWHmm2	48.6342	-124.01832	GIS_ID_Link8693	TimberWest
San Juan Upper	CWHmm2	48.63379	-124.01734	GIS_ID_Link8694	TimberWest
San Juan Upper	CWHmm2	48.63432	-124.01689	GIS_ID_Link8695	TimberWest
San Juan Upper	CWHmm2	48.63179	-124.0154	GIS_ID_Link8696	TimberWest
San Juan Upper	CWHmm2	48.6349	-124.01421	GIS_ID_Link8697	TimberWest
San Juan Upper	CWHmm2	48.63327	-124.01492	GIS_ID_Link8698	TimberWest
San Juan Upper	CWHmm2	48.63343	-124.01481	GIS_ID_Link8699	TimberWest
San Juan Upper	CWHmm2	48.63362	-124.01517	GIS_ID_Link8700	TimberWest
San Juan Upper	CWHmm2	48.63327	-124.01249	GIS_ID_Link8701	TimberWest
San Juan Upper	CWHmm2	48.63337	-124.01473	GIS_ID_Link8702	TimberWest
San Juan Upper	CWHmm2	48.63336	-124.01483	GIS_ID_Link8703	TimberWest
San Juan Upper	MHmm1	48.63491	-124.01909	GIS_ID_Link8704	TimberWest
San Juan Upper	MHmm1	48.63415	-124.01738	GIS_ID_Link8705	TimberWest
San Juan Middle	CWHvm2	48.55653	-124.0427	GIS_ID_Link8706	TimberWest
San Juan Middle	CWHvm2	48.55499	-124.04211	GIS_ID_Link8707	TimberWest
San Juan Middle	CWHvm2	48.55577	-124.04243	GIS_ID_Link8708	TimberWest
San Juan Middle	CWHvm2	48.55291	-124.04159	GIS_ID_Link8709	TimberWest
San Juan Middle	CWHvm2	48.54989	-124.04039	GIS_ID_Link8710	TimberWest
San Juan Middle	CWHvm2	48.55402	-124.04196	GIS_ID_Link8711	TimberWest
San Juan Middle	CWHvm2	48.5512	-124.04117	GIS_ID_Link8712	TimberWest
San Juan Middle	CWHvm2	48.55341	-124.04172	GIS_ID_Link8713	TimberWest
San Juan Middle	CWHvm2	48.5553	-124.04227	GIS_ID_Link8714	TimberWest
San Juan Middle	CWHvm2	48.54789	-124.04034	GIS_ID_Link8715	TimberWest
San Juan Middle	CWHvm2	48.54759	-124.0401	GIS_ID_Link8716	TimberWest
San Juan Middle	CWHvm2	48.54763	-124.04061	GIS_ID_Link8717	TimberWest
San Juan Middle	MHmm1	48.54738	-124.04019	GIS_ID_Link8718	TimberWest

Location (Basin)	Biogeo Zone (BGC_LABEL)	Latitude	Longitude	GIS_ID	Ownership
San Juan Middle	MHmm1	48.54667	-124.0399	GIS_ID_Link8719	TimberWest
San Juan Middle	MHmm1	48.54727	-124.04003	GIS_ID_Link8720	TimberWest
San Juan Middle	MHmm1	48.54691	-124.04018	GIS_ID_Link8721	TimberWest
San Juan Middle	CWHvm2	48.5479	-124.0408	GIS_ID_Link8722	TimberWest
San Juan Middle	MHmm1	48.54732	-124.04021	GIS_ID_Link8723	TimberWest
San Juan Upper	CWHmm2	48.62068	-124.0089	GIS_ID_Link8724	TimberWest
San Juan Upper	CWHmm2	48.62065	-124.00927	GIS_ID_Link8725	TimberWest
San Juan Upper	CWHmm2	48.62046	-124.01089	GIS_ID_Link8726	TimberWest
San Juan Upper	CWHmm2	48.62041	-124.009	GIS_ID_Link8727	TimberWest
San Juan Upper	CWHmm2	48.62059	-124.00963	GIS_ID_Link8728	TimberWest
San Juan Upper	CWHmm2	48.62051	-124.01032	GIS_ID_Link8729	TimberWest
San Juan Upper	CWHmm2	48.62029	-124.01017	GIS_ID_Link8730	TimberWest
San Juan Upper	CWHmm2	48.62043	-124.00966	GIS_ID_Link8731	TimberWest
San Juan Upper	CWHmm2	48.62052	-124.00901	GIS_ID_Link8732	TimberWest
San Juan Upper	CWHmm2	48.62036	-124.00873	GIS_ID_Link8733	TimberWest
San Juan Upper	CWHmm2	48.6203	-124.00874	GIS_ID_Link8734	TimberWest
San Juan Upper	CWHmm2	48.62069	-124.00913	GIS_ID_Link8735	TimberWest
San Juan Upper	CWHmm2	48.62042	-124.01056	GIS_ID_Link8736	TimberWest
San Juan Upper	CWHmm2	48.62069	-124.0047	GIS_ID_Link8737	TimberWest
San Juan Upper	CWHmm2	48.62021	-124.00547	GIS_ID_Link8738	TimberWest
San Juan Upper	CWHmm2	48.62049	-124.00506	GIS_ID_Link8739	TimberWest
San Juan Upper	CWHmm2	48.61981	-124.00639	GIS_ID_Link8740	TimberWest
San Juan Upper	CWHmm2	48.62031	-124.0067	GIS_ID_Link8741	TimberWest
San Juan Upper	CWHmm2	48.62036	-124.00836	GIS_ID_Link8742	TimberWest
San Juan Upper	CWHmm2	48.62012	-124.00789	GIS_ID_Link8743	TimberWest
San Juan Upper	CWHmm2	48.62022	-124.00607	GIS_ID_Link8744	TimberWest
San Juan Upper	CWHmm2	48.62071	-124.00461	GIS_ID_Link8745	TimberWest
San Juan Upper	CWHmm2	48.62007	-124.00566	GIS_ID_Link8746	TimberWest
San Juan Upper	CWHmm2	48.61969	-124.00709	GIS_ID_Link8747	TimberWest
Shaw	CWHvm2	49.00123	-124.48227	GIS_ID_Link8748	TimberWest
Shaw	CWHvm2	48.99975	-124.47912	GIS_ID_Link8749	TimberWest
Shaw	CWHvm2	49.00054	-124.4804	GIS_ID_Link8750	TimberWest
Shaw	CWHvm2	48.99908	-124.47873	GIS_ID_Link8751	TimberWest
Shaw	CWHvm2	48.99885	-124.48003	GIS_ID_Link8752	TimberWest
Shaw	CWHvm2	49.0001	-124.48159	GIS_ID_Link8753	TimberWest
Shaw	CWHvm2	48.99956	-124.47699	GIS_ID_Link8754	TimberWest
Shaw	CWHvm2	48.99937	-124.478	GIS_ID_Link8755	TimberWest
Shaw	CWHvm2	48.99886	-124.47747	GIS_ID_Link8756	TimberWest
Shaw	CWHvm2	48.9995	-124.4774	GIS_ID_Link8757	TimberWest
Shaw	CWHvm2	48.99965	-124.4784	GIS_ID_Link8758	TimberWest
Shaw	CWHvm2	49.00004	-124.47948	GIS_ID_Link8759	TimberWest
Shaw	CWHvm2	48.99905	-124.47886	GIS_ID_Link8760	TimberWest
Shaw	CWHvm2	48.99923	-124.48077	GIS_ID_Link8761	TimberWest
Shaw	CWHvm2	49.00118	-124.48194	GIS_ID_Link8762	TimberWest
Shaw	CWHvm2	49.00127	-124.48165	GIS_ID_Link8763	TimberWest
Shaw	CWHvm2	49.00144	-124.4811	GIS_ID_Link8764	TimberWest
San Juan Fleet	CWHmm1	48.61468	-124.05049	GIS_ID_Link8765	TimberWest
San Juan Fleet	CWHmm1	48.62017	-124.05432	GIS_ID_Link8766	TimberWest
San Juan Fleet	CWHmm1	48.62022	-124.05452	GIS_ID_Link8767	TimberWest
San Juan Fleet	CWHmm1	48.62029	-124.0548	GIS_ID_Link8768	TimberWest
San Juan Fleet	CWHmm1	48.6196	-124.05353	GIS_ID_Link8769	TimberWest

Location (Basin)	Biogeo Zone (BGC_LABEL)	Latitude	Longitude	GIS_ID	Ownership
San Juan Fleet	CWHmm1	48.62001	-124.05396	GIS_ID_Link8770	TimberWest
San Juan Fleet	CWHmm1	48.61868	-124.05238	GIS_ID_Link8771	TimberWest
San Juan Fleet	CWHmm1	48.61749	-124.05096	GIS_ID_Link8772	TimberWest
San Juan Fleet	CWHmm1	48.61642	-124.05004	GIS_ID_Link8773	TimberWest
San Juan Fleet	CWHmm1	48.61826	-124.05159	GIS_ID_Link8774	TimberWest
San Juan Fleet	CWHmm1	48.61526	-124.05008	GIS_ID_Link8775	TimberWest
San Juan Fleet	CWHmm1	48.61534	-124.04967	GIS_ID_Link8776	TimberWest
San Juan Fleet	CWHmm1	48.61576	-124.04949	GIS_ID_Link8777	TimberWest
San Juan Fleet	CWHmm1	48.61651	-124.0498	GIS_ID_Link8778	TimberWest
San Juan Fleet	CWHmm1	48.61834	-124.05112	GIS_ID_Link8779	TimberWest
San Juan Fleet	CWHmm1	48.61899	-124.05174	GIS_ID_Link8780	TimberWest
San Juan Fleet	CWHmm1	48.62003	-124.05356	GIS_ID_Link8781	TimberWest
San Juan Fleet	CWHmm1	48.6183	-124.05109	GIS_ID_Link8782	TimberWest
San Juan Fleet	CWHmm1	48.61823	-124.05104	GIS_ID_Link8783	TimberWest
San Juan Fleet	CWHmm1	48.61552	-124.04927	GIS_ID_Link8784	TimberWest
San Juan Fleet	CWHmm1	48.61729	-124.05012	GIS_ID_Link8785	TimberWest
San Juan Fleet	CWHmm1	48.61476	-124.05016	GIS_ID_Link8786	TimberWest
San Juan Fleet	CWHmm1	48.61801	-124.05115	GIS_ID_Link8787	TimberWest
San Juan Fleet	CWHmm1	48.61954	-124.05259	GIS_ID_Link8788	TimberWest
San Juan Fleet	CWHmm1	48.62058	-124.05452	GIS_ID_Link8789	TimberWest
San Juan Fleet	CWHmm1	48.61917	-124.05178	GIS_ID_Link8790	TimberWest
San Juan Fleet	CWHmm1	48.61901	-124.05154	GIS_ID_Link8791	TimberWest
San Juan Fleet	CWHmm1	48.62002	-124.05331	GIS_ID_Link8792	TimberWest
San Juan Fleet	CWHmm1	48.61951	-124.05306	GIS_ID_Link8793	TimberWest
San Juan Fleet	CWHmm1	48.61758	-124.05031	GIS_ID_Link8794	TimberWest
San Juan Fleet	CWHmm1	48.61488	-124.05035	GIS_ID_Link8795	TimberWest
San Juan Fleet	CWHmm1	48.62025	-124.05463	GIS_ID_Link8796	TimberWest
San Juan Fleet	CWHmm1	48.6194	-124.05323	GIS_ID_Link8797	TimberWest
San Juan Fleet	CWHmm1	48.62015	-124.05422	GIS_ID_Link8798	TimberWest
San Juan Fleet	CWHmm1	48.6202	-124.0544	GIS_ID_Link8799	TimberWest
San Juan Fleet	CWHmm1	48.6176	-124.05103	GIS_ID_Link8800	TimberWest
San Juan Fleet	CWHmm1	48.61741	-124.0509	GIS_ID_Link8801	TimberWest
San Juan Fleet	CWHmm1	48.61564	-124.04981	GIS_ID_Link8802	TimberWest
San Juan Fleet	CWHmm1	48.61553	-124.04959	GIS_ID_Link8803	TimberWest
Gordon Upper	CWHmm1	48.81616	-124.37568	GIS_ID_Link8804	TimberWest
Gordon Upper	CWHmm1	48.81609	-124.37678	GIS_ID_Link8805	TimberWest
Gordon Upper	CWHmm1	48.81605	-124.3775	GIS_ID_Link8806	TimberWest
Gordon Upper	CWHmm1	48.81572	-124.37915	GIS_ID_Link8807	TimberWest
Gordon Upper	CWHmm1	48.81591	-124.37836	GIS_ID_Link8808	TimberWest
Gordon Upper	CWHmm1	48.81539	-124.37908	GIS_ID_Link8809	TimberWest
Gordon Upper	CWHmm1	48.81563	-124.37745	GIS_ID_Link8810	TimberWest
Gordon Upper	CWHmm2	48.81425	-124.37839	GIS_ID_Link8811	TimberWest
Gordon Upper	CWHmm2	48.81409	-124.37709	GIS_ID_Link8812	TimberWest
Gordon Upper	CWHmm2	48.81479	-124.38064	GIS_ID_Link8813	TimberWest
Gordon Upper	CWHmm2	48.81511	-124.38308	GIS_ID_Link8814	TimberWest
Gordon Upper	CWHmm2	48.81475	-124.3825	GIS_ID_Link8815	TimberWest
Gordon Upper	CWHmm2	48.8156	-124.37988	GIS_ID_Link8816	TimberWest
Gordon Upper	CWHmm2	48.81516	-124.38024	GIS_ID_Link8817	TimberWest
Gordon Upper	CWHmm2	48.81529	-124.38154	GIS_ID_Link8818	TimberWest
Gordon Upper	CWHmm2	48.815	-124.38143	GIS_ID_Link8819	TimberWest
Gordon Upper	CWHmm1	48.81573	-124.3783	GIS_ID_Link8820	TimberWest

Location (Basin)	Biogeo Zone (BGC_LABEL)	Latitude	Longitude	GIS_ID	Ownership
Gordon Upper	CWHmm1	48.81568	-124.37945	GIS_ID_Link8821	TimberWest
Gordon Upper	CWHmm1	48.81604	-124.37775	GIS_ID_Link8822	TimberWest
Gordon Upper	CWHmm1	48.81548	-124.37845	GIS_ID_Link8823	TimberWest
Gordon Upper	CWHmm1	48.81578	-124.37888	GIS_ID_Link8824	TimberWest
Gordon Upper	CWHmm2	48.81473	-124.3809	GIS_ID_Link8825	TimberWest
Gordon Upper	CWHmm2	48.81495	-124.38313	GIS_ID_Link8826	TimberWest
Gordon Upper	CWHmm2	48.81547	-124.38052	GIS_ID_Link8827	TimberWest
Gordon Upper	CWHmm2	48.81529	-124.37974	GIS_ID_Link8828	TimberWest
Gordon Upper	CWHmm2	48.81501	-124.38071	GIS_ID_Link8829	TimberWest
Gordon Upper	CWHmm2	48.81516	-124.38153	GIS_ID_Link8830	TimberWest
San Juan Fleet	CWHmm1	48.63418	-124.0632	GIS_ID_Link8831	TimberWest
San Juan Fleet	CWHmm1	48.63384	-124.06369	GIS_ID_Link8832	TimberWest
San Juan Fleet	CWHmm1	48.63349	-124.06335	GIS_ID_Link8833	TimberWest
San Juan Fleet	CWHmm1	48.63422	-124.06357	GIS_ID_Link8834	TimberWest
San Juan Fleet	CWHmm1	48.63351	-124.06329	GIS_ID_Link8835	TimberWest
San Juan Fleet	CWHmm1	48.63339	-124.06337	GIS_ID_Link8836	TimberWest
San Juan Fleet	CWHmm1	48.63438	-124.06375	GIS_ID_Link8837	TimberWest
San Juan Fleet	CWHmm1	48.63391	-124.06359	GIS_ID_Link8838	TimberWest
San Juan Lens	CWHxm2	48.68996	-124.11621	GIS_ID_Link8839	TimberWest
San Juan Lens	CWHxm2	48.68991	-124.11527	GIS_ID_Link8840	TimberWest
San Juan Lens	CWHxm2	48.68952	-124.1162	GIS_ID_Link8841	TimberWest
San Juan Lens	CWHxm2	48.68987	-124.11545	GIS_ID_Link8842	TimberWest
San Juan Lens	CWHxm2	48.6899	-124.11619	GIS_ID_Link8843	TimberWest
San Juan Lens	CWHxm2	48.68899	-124.11619	GIS_ID_Link8844	TimberWest
San Juan Fleet	CWHmm1	48.64881	-124.06592	GIS_ID_Link8845	TimberWest
San Juan Fleet	CWHmm1	48.6508	-124.06498	GIS_ID_Link8846	TimberWest
San Juan Fleet	CWHmm1	48.65095	-124.06456	GIS_ID_Link8847	TimberWest
San Juan Fleet	CWHmm1	48.6505	-124.06479	GIS_ID_Link8848	TimberWest
San Juan Fleet	CWHmm1	48.65004	-124.06588	GIS_ID_Link8849	TimberWest
San Juan Fleet	CWHmm1	48.64811	-124.06569	GIS_ID_Link8850	TimberWest
San Juan Fleet	CWHmm1	48.64962	-124.06529	GIS_ID_Link8851	TimberWest
San Juan Fleet	CWHmm1	48.65099	-124.06526	GIS_ID_Link8852	TimberWest
San Juan Fleet	CWHmm1	48.64631	-124.06501	GIS_ID_Link8853	TimberWest
San Juan Fleet	CWHmm1	48.65067	-124.06481	GIS_ID_Link8854	TimberWest
San Juan Fleet	CWHmm1	48.64674	-124.06478	GIS_ID_Link8855	TimberWest
San Juan Fleet	CWHmm1	48.64975	-124.06524	GIS_ID_Link8856	TimberWest
San Juan Fleet	CWHmm1	48.64946	-124.06542	GIS_ID_Link8857	TimberWest
San Juan Fleet	CWHmm1	48.64601	-124.06499	GIS_ID_Link8858	TimberWest
San Juan Fleet	CWHmm1	48.64826	-124.06574	GIS_ID_Link8859	TimberWest
San Juan Fleet	CWHmm1	48.65104	-124.06529	GIS_ID_Link8860	TimberWest
San Juan Fleet	CWHmm1	48.64645	-124.0652	GIS_ID_Link8861	TimberWest
San Juan Fleet	CWHmm1	48.65138	-124.06454	GIS_ID_Link8862	TimberWest
San Juan Fleet	CWHmm1	48.65016	-124.06552	GIS_ID_Link8863	TimberWest
San Juan Fleet	CWHmm1	48.65064	-124.06479	GIS_ID_Link8864	TimberWest
San Juan Fleet	CWHmm1	48.64768	-124.0664	GIS_ID_Link8865	TimberWest
San Juan Fleet	CWHmm1	48.64832	-124.06636	GIS_ID_Link8866	TimberWest
San Juan Fleet	CWHmm1	48.6468	-124.06608	GIS_ID_Link8867	TimberWest
San Juan Fleet	CWHmm1	48.65079	-124.06481	GIS_ID_Link8868	TimberWest
San Juan Middle	CWHvm1	48.56079	-124.01257	GIS_ID_Link8869	TimberWest
San Juan Middle	CWHvm2	48.55771	-124.01839	GIS_ID_Link8870	TimberWest
San Juan Middle	CWHvm1	48.56315	-124.01863	GIS_ID_Link8871	TimberWest

Location (Basin)	Biogeo Zone (BGC_LABEL)	Latitude	Longitude	GIS_ID	Ownership
San Juan Middle	CWHvm1	48.563	-124.01809	GIS_ID_Link8872	TimberWest
San Juan Middle	CWHvm1	48.56325	-124.01884	GIS_ID_Link8873	TimberWest
San Juan Middle	CWHvm1	48.56308	-124.01837	GIS_ID_Link8874	TimberWest
Gordon Upper	CWHmm2	48.79613	-124.33937	GIS_ID_Link8875	TimberWest
Gordon Upper	CWHmm2	48.79527	-124.33985	GIS_ID_Link8876	TimberWest
Gordon Upper	CWHmm2	48.79385	-124.3397	GIS_ID_Link8877	TimberWest
Gordon Upper	MHmm1	48.79492	-124.34296	GIS_ID_Link8878	TimberWest
Gordon Upper	CWHmm2	48.79584	-124.33948	GIS_ID_Link8879	TimberWest
Gordon Upper	CWHmm2	48.79415	-124.33798	GIS_ID_Link8880	TimberWest
Gordon Upper	MHmm1	48.79509	-124.34248	GIS_ID_Link8881	TimberWest
Shaw	CWHvm2	48.97062	-124.46493	GIS_ID_Link8882	TimberWest
Shaw	CWHvm2	48.96922	-124.46458	GIS_ID_Link8883	TimberWest
San Juan Lens	CWHmm2	48.64352	-124.12031	GIS_ID_Link8884	TimberWest
Gordon Upper	CWHmm2	48.80594	-124.34554	GIS_ID_Link8885	TimberWest
Gordon Upper	CWHmm2	48.80602	-124.34572	GIS_ID_Link8886	TimberWest
Cottonwood	CWHmm2	48.94642	-124.2277	GIS_ID_Link8887	TimberWest
Shaw	CWHvm2	48.97056	-124.45513	GIS_ID_Link8888	TimberWest
Shaw	CWHvm2	48.96907	-124.45529	GIS_ID_Link8889	TimberWest
Shaw	CWHvm2	48.9689	-124.4552	GIS_ID_Link8890	TimberWest
Shaw	CWHvm2	48.96956	-124.45755	GIS_ID_Link8891	TimberWest
Shaw	CWHvm1	48.97248	-124.45672	GIS_ID_Link8892	TimberWest
Shaw	CWHvm1	48.97262	-124.4566	GIS_ID_Link8893	TimberWest
Gordon Upper	CWHmm2	48.80822	-124.3376	GIS_ID_Link8894	TimberWest
Shaw	CWHvm2	48.94996	-124.44048	GIS_ID_Link8895	TimberWest
San Juan Lens	CWHmm1	48.63053	-124.13742	GIS_ID_Link8896	TimberWest
Mckay	MHmm1	48.96084	-124.3257	GIS_ID_Link8897	TimberWest
Mckay	MHmm1	48.96104	-124.32345	GIS_ID_Link8898	TimberWest
Mckay	MHmm1	48.96101	-124.32359	GIS_ID_Link8899	TimberWest
Shaw	CWHvm2	48.96808	-124.45789	GIS_ID_Link8900	TimberWest
Shaw	CWHvm2	48.9689	-124.45752	GIS_ID_Link8901	TimberWest
Shaw	CWHvm2	48.96701	-124.45918	GIS_ID_Link8902	TimberWest
Shaw	CWHvm2	48.96939	-124.45921	GIS_ID_Link8903	TimberWest
Shaw	CWHvm2	48.96704	-124.45976	GIS_ID_Link8904	TimberWest
Shaw	CWHvm2	48.96813	-124.4548	GIS_ID_Link8905	TimberWest
Shaw	CWHvm2	48.94535	-124.42522	GIS_ID_Link8906	TimberWest
Gordon Upper	CWHmm2	48.80978	-124.33977	GIS_ID_Link8907	TimberWest
Cowichan Lake	CWHvm2	48.94714	-124.43561	GIS_ID_Link8908	TimberWest
Shaw	CWHvm2	48.94421	-124.41927	GIS_ID_Link8909	TimberWest
Shaw	CWHvm2	48.94504	-124.42091	GIS_ID_Link8910	TimberWest
Shaw	CWHvm2	48.94323	-124.41943	GIS_ID_Link8911	TimberWest
Shaw	CWHvm2	48.94471	-124.42158	GIS_ID_Link8912	TimberWest
Shaw	CWHvm2	48.94352	-124.42205	GIS_ID_Link8913	TimberWest
Shaw	CWHvm2	48.94345	-124.42124	GIS_ID_Link8914	TimberWest
Shaw	CWHvm2	48.94441	-124.41969	GIS_ID_Link8915	TimberWest
Shaw	CWHvm2	48.94359	-124.41984	GIS_ID_Link8916	TimberWest
Shaw	CWHvm2	48.94349	-124.4217	GIS_ID_Link8917	TimberWest
Shaw	CWHvm2	48.94484	-124.42151	GIS_ID_Link8918	TimberWest
Shaw	CWHvm2	48.95006	-124.43333	GIS_ID_Link8919	TimberWest
Nanaimo Green	CWHmm2	49.00722	-124.39873	GIS_ID_Link8920	TimberWest
Shaw	CWHmm2	49.00962	-124.40072	GIS_ID_Link8921	TimberWest
Shaw	CWHmm2	49.01017	-124.40197	GIS_ID_Link8922	TimberWest

Location (Basin)	Biogeo Zone (BGC_LABEL)	Latitude	Longitude	GIS_ID	Ownership
Cottonwood	MHmm1	48.95503	-124.2494	GIS_ID_Link8923	TimberWest
Mckay	MHmm1	48.96573	-124.31383	GIS_ID_Link8924	TimberWest
Mckay	MHmm1	48.9396	-124.29754	GIS_ID_Link8925	TimberWest
Mckay	MHmm1	48.93953	-124.29779	GIS_ID_Link8926	TimberWest
Shaw	CWHmm2	48.99712	-124.45879	GIS_ID_Link8927	TimberWest
Shaw	CWHvm2	48.99876	-124.46203	GIS_ID_Link8928	TimberWest
Shaw	CWHmm2	48.99754	-124.45933	GIS_ID_Link8929	TimberWest
Shaw	CWHvm2	48.99953	-124.4634	GIS_ID_Link8930	TimberWest
Shaw	CWHvm2	48.99961	-124.46445	GIS_ID_Link8931	TimberWest
Cottonwood	CWHmm2	48.93713	-124.22372	GIS_ID_Link8932	TimberWest
Cottonwood	MHmm1	48.93605	-124.26904	GIS_ID_Link8933	TimberWest
Shaw	CWHmm2	48.95831	-124.36829	GIS_ID_Link8934	TimberWest
Shaw	CWHmm2	48.95639	-124.37095	GIS_ID_Link8935	TimberWest
Shaw	CWHmm2	48.95709	-124.36987	GIS_ID_Link8936	TimberWest
Shaw	CWHvm2	48.95072	-124.43071	GIS_ID_Link8937	TimberWest
Shaw	CWHvm2	48.94837	-124.42658	GIS_ID_Link8938	TimberWest
Shaw	CWHvm2	48.94802	-124.42557	GIS_ID_Link8939	TimberWest
Shaw	MHmm1	48.94662	-124.45239	GIS_ID_Link8940	TimberWest
Cottonwood	CWHmm2	48.94141	-124.25976	GIS_ID_Link8941	TimberWest
Shaw	CWHvm2	48.97083	-124.45207	GIS_ID_Link8942	TimberWest
Shaw	CWHvm2	48.96885	-124.44599	GIS_ID_Link8943	TimberWest
Shaw	CWHvm2	48.97277	-124.45069	GIS_ID_Link8944	TimberWest
Shaw	CWHvm2	48.97077	-124.45028	GIS_ID_Link8945	TimberWest
Shaw	CWHvm2	48.96335	-124.44218	GIS_ID_Link8946	TimberWest
Shaw	CWHvm2	48.96394	-124.44309	GIS_ID_Link8947	TimberWest
Shaw	CWHvm2	48.96417	-124.44344	GIS_ID_Link8948	TimberWest
Shaw	CWHvm2	48.96432	-124.44376	GIS_ID_Link8949	TimberWest
Shaw	CWHvm2	48.96351	-124.44236	GIS_ID_Link8950	TimberWest
Robertson Lower	CWHmm2	48.77591	-124.15776	GIS_ID_Link8951	TimberWest
Mckay	CWHmm2	48.97368	-124.31232	GIS_ID_Link8952	TimberWest
Mckay	CWHmm2	48.97052	-124.31257	GIS_ID_Link8953	TimberWest
Mckay	CWHmm2	48.96567	-124.30785	GIS_ID_Link8954	TimberWest
Mckay	CWHmm2	48.97121	-124.31269	GIS_ID_Link8955	TimberWest
Mckay	CWHmm2	48.96832	-124.31032	GIS_ID_Link8956	TimberWest
Mckay	CWHmm2	48.97337	-124.31384	GIS_ID_Link8957	TimberWest
Mckay	CWHmm2	48.96612	-124.30605	GIS_ID_Link8958	TimberWest
Mckay	CWHmm2	48.97225	-124.31127	GIS_ID_Link8959	TimberWest
Mckay	CWHmm2	48.97268	-124.31125	GIS_ID_Link8960	TimberWest
Mckay	CWHmm2	48.974	-124.31195	GIS_ID_Link8961	TimberWest
Mckay	CWHmm2	48.96642	-124.3101	GIS_ID_Link8962	TimberWest
Mckay	CWHmm2	48.97216	-124.31193	GIS_ID_Link8963	TimberWest
Mckay	CWHmm2	48.96594	-124.30766	GIS_ID_Link8964	TimberWest
Mckay	CWHmm2	48.96892	-124.30881	GIS_ID_Link8965	TimberWest
Mckay	CWHmm2	48.97042	-124.31253	GIS_ID_Link8966	TimberWest
Mckay	CWHmm2	48.97227	-124.31145	GIS_ID_Link8967	TimberWest
Cottonwood	CWHmm2	48.95253	-124.23367	GIS_ID_Link8968	TimberWest
Cottonwood	CWHmm2	48.95168	-124.23292	GIS_ID_Link8969	TimberWest
Cottonwood	CWHmm2	48.94947	-124.23066	GIS_ID_Link8970	TimberWest
Cottonwood	CWHmm2	48.94941	-124.23143	GIS_ID_Link8971	TimberWest
Cottonwood	CWHmm2	48.94987	-124.23146	GIS_ID_Link8972	TimberWest
Cottonwood	CWHmm2	48.95127	-124.23355	GIS_ID_Link8973	TimberWest

Location (Basin)	Biogeo Zone (BGC_LABEL)	Latitude	Longitude	GIS_ID	Ownership
Cottonwood	CWHmm2	48.95186	-124.23366	GIS_ID_Link8974	TimberWest
Cottonwood	CWHmm2	48.9513	-124.23249	GIS_ID_Link8975	TimberWest
Cottonwood	CWHmm2	48.95193	-124.23164	GIS_ID_Link8976	TimberWest
Cottonwood	CWHmm2	48.95053	-124.23209	GIS_ID_Link8977	TimberWest
Cottonwood	CWHmm2	48.95068	-124.23123	GIS_ID_Link8978	TimberWest
Cottonwood	CWHmm2	48.94938	-124.23106	GIS_ID_Link8979	TimberWest
Cottonwood	CWHmm2	48.95058	-124.23182	GIS_ID_Link8980	TimberWest
Cottonwood	CWHmm2	48.95123	-124.23252	GIS_ID_Link8981	TimberWest
Cottonwood	CWHmm2	48.9499	-124.23101	GIS_ID_Link8982	TimberWest
Cottonwood	CWHmm2	48.95153	-124.23364	GIS_ID_Link8983	TimberWest
Cottonwood	CWHmm2	48.94967	-124.23143	GIS_ID_Link8984	TimberWest
Cottonwood	CWHmm2	48.9514	-124.23241	GIS_ID_Link8985	TimberWest
Cottonwood	CWHmm2	48.94942	-124.2306	GIS_ID_Link8986	TimberWest
Cottonwood	MHmm1	48.95224	-124.23331	GIS_ID_Link8987	TimberWest
Mckay	CWHmm2	48.96399	-124.31072	GIS_ID_Link8988	TimberWest
Mckay	CWHmm2	48.96448	-124.30903	GIS_ID_Link8989	TimberWest
Mckay	CWHmm2	48.96474	-124.30976	GIS_ID_Link8990	TimberWest
Mckay	CWHmm2	48.96474	-124.31066	GIS_ID_Link8991	TimberWest
Shaw	CWHmm2	48.9383	-124.36043	GIS_ID_Link8992	TimberWest
Shaw	CWHmm2	48.93548	-124.36354	GIS_ID_Link8993	TimberWest
Shaw	CWHmm2	48.93732	-124.36223	GIS_ID_Link8994	TimberWest
Shaw	MHmm1	48.93519	-124.36007	GIS_ID_Link8995	TimberWest
Shaw	MHmm1	48.93431	-124.36181	GIS_ID_Link8996	TimberWest
Shaw	MHmm1	48.93212	-124.36164	GIS_ID_Link8997	TimberWest
Shaw	MHmm1	48.95537	-124.34075	GIS_ID_Link8998	TimberWest
Shaw	MHmm1	48.95695	-124.34203	GIS_ID_Link8999	TimberWest
Shaw	MHmm1	48.9563	-124.34018	GIS_ID_Link9000	TimberWest
Shaw	CWHmm2	48.95801	-124.3428	GIS_ID_Link9001	TimberWest
Shaw	CWHmm2	48.9578	-124.34397	GIS_ID_Link9002	TimberWest
Shaw	MHmm1	48.95487	-124.34131	GIS_ID_Link9003	TimberWest
Shaw	MHmm1	48.9552	-124.34114	GIS_ID_Link9004	TimberWest
Shaw	MHmm1	48.95582	-124.34168	GIS_ID_Link9005	TimberWest
Shaw	MHmm1	48.95632	-124.34022	GIS_ID_Link9006	TimberWest
Mckay	MHmm1	48.93434	-124.30008	GIS_ID_Link9007	TimberWest
Cowichan Lake	MHmm1	48.93026	-124.35795	GIS_ID_Link9008	TimberWest
Cowichan Lake	MHmm1	48.9309	-124.36045	GIS_ID_Link9009	TimberWest
Cowichan Lake	MHmm1	48.93032	-124.35855	GIS_ID_Link9010	TimberWest
Robertson Lower	CWHxm2	48.7641	-124.20534	GIS_ID_Link9011	TimberWest
Robertson Lower	CWHxm2	48.76394	-124.20418	GIS_ID_Link9012	TimberWest
Robertson Lower	CWHxm2	48.76408	-124.20402	GIS_ID_Link9013	TimberWest
Robertson Lower	CWHxm2	48.76392	-124.20622	GIS_ID_Link9014	TimberWest
Mckay	CWHmm2	48.94297	-124.27089	GIS_ID_Link9015	TimberWest
Mckay	CWHmm2	48.94591	-124.27083	GIS_ID_Link9016	TimberWest
Mckay	MHmm1	48.94188	-124.27065	GIS_ID_Link9017	TimberWest
Mckay	CWHmm2	48.94406	-124.27088	GIS_ID_Link9018	TimberWest
Mckay	CWHmm2	48.94337	-124.27081	GIS_ID_Link9019	TimberWest
Shaw	CWHvm2	48.99873	-124.46508	GIS_ID_Link9020	TimberWest
Shaw	CWHvm2	48.99033	-124.4638	GIS_ID_Link9021	TimberWest
Shaw	CWHvm2	48.99826	-124.4645	GIS_ID_Link9022	TimberWest
Shaw	CWHvm2	48.99469	-124.46477	GIS_ID_Link9023	TimberWest
Shaw	CWHvm2	48.99899	-124.47732	GIS_ID_Link9024	TimberWest

Location (Basin)	Biogeo Zone (BGC_LABEL)	Latitude	Longitude	GIS_ID	Ownership
Shaw	CWHvm2	48.99876	-124.4775	GIS_ID_Link9025	TimberWest
Shaw	CWHvm2	48.99641	-124.47164	GIS_ID_Link9026	TimberWest
Shaw	CWHvm2	48.99805	-124.47468	GIS_ID_Link9027	TimberWest
Shaw	CWHvm2	48.99883	-124.47725	GIS_ID_Link9028	TimberWest
Shaw	CWHvm2	48.99823	-124.4646	GIS_ID_Link9029	TimberWest
Shaw	CWHvm2	48.99691	-124.47162	GIS_ID_Link9030	TimberWest
Gordon Upper	CWHmm2	48.83522	-124.36189	GIS_ID_Link9031	TimberWest
Gordon Upper	CWHmm2	48.83311	-124.36067	GIS_ID_Link9032	TimberWest
Gordon Upper	CWHmm2	48.8334	-124.36169	GIS_ID_Link9033	TimberWest
Gordon Upper	CWHmm2	48.83474	-124.36186	GIS_ID_Link9034	TimberWest
Gordon Upper	CWHxm2	48.83491	-124.36039	GIS_ID_Link9035	TimberWest
Gordon Upper	CWHmm2	48.83437	-124.36191	GIS_ID_Link9036	TimberWest
Gordon Upper	CWHxm2	48.83491	-124.36057	GIS_ID_Link9037	TimberWest
Rosewall Creek	MHmm1	49.38431	-124.89046	GIS_ID_Link9038	TimberWest
Rosewall Creek	MHmm1	49.3853	-124.8894	GIS_ID_Link9039	TimberWest
Rosewall Creek	MHmm1	49.38438	-124.89075	GIS_ID_Link9040	TimberWest
Shaw	MHmm1	48.97136	-124.33978	GIS_ID_Link9041	TimberWest
Shaw	MHmm1	48.9701	-124.33974	GIS_ID_Link9042	TimberWest
Shaw	MHmm1	48.97042	-124.33975	GIS_ID_Link9043	TimberWest
Shaw	CWHvm2	48.99963	-124.4646	GIS_ID_Link9044	TimberWest
Shaw	MHmm1	48.98856	-124.47457	GIS_ID_Link9045	TimberWest
Shaw	MHmm1	48.98791	-124.47425	GIS_ID_Link9046	TimberWest
Shaw	CWHvm2	48.99352	-124.46994	GIS_ID_Link9047	TimberWest
Shaw	CWHvm2	48.98888	-124.46282	GIS_ID_Link9048	TimberWest
Shaw	CWHvm2	48.99202	-124.47609	GIS_ID_Link9049	TimberWest
Shaw	CWHvm2	48.99107	-124.47447	GIS_ID_Link9050	TimberWest
Shaw	CWHvm2	48.99097	-124.47389	GIS_ID_Link9051	TimberWest
Shaw	CWHvm2	48.9911	-124.47223	GIS_ID_Link9052	TimberWest
Shaw	CWHvm2	48.99187	-124.47024	GIS_ID_Link9053	TimberWest
Shaw	CWHvm2	48.98697	-124.46692	GIS_ID_Link9054	TimberWest
Shaw	MHmm1	48.98307	-124.46923	GIS_ID_Link9055	TimberWest
Shaw	CWHvm2	48.99207	-124.47179	GIS_ID_Link9056	TimberWest
Shaw	CWHvm2	48.99112	-124.47476	GIS_ID_Link9057	TimberWest
Shaw	CWHvm2	48.99142	-124.47106	GIS_ID_Link9058	TimberWest
Shaw	CWHvm2	48.99104	-124.47389	GIS_ID_Link9059	TimberWest
Shaw	CWHvm2	48.98741	-124.46478	GIS_ID_Link9060	TimberWest
Mckay	MHmm1	48.93693	-124.29992	GIS_ID_Link9061	TimberWest
Koksilah Middle	CWHmm2	48.61929	-123.9334	GIS_ID_Link9062	TimberWest
Ash Lower	CWHmm2	49.38527	-125.10033	GIS_ID_Link9063	TimberWest
Ash Lower	CWHmm2	49.38392	-125.09886	GIS_ID_Link9064	TimberWest
Ash Lower	CWHmm2	49.38257	-125.09335	GIS_ID_Link9065	TimberWest
Ash Lower	CWHmm2	49.38396	-125.09475	GIS_ID_Link9066	TimberWest
Ash Lower	CWHmm2	49.38485	-125.09738	GIS_ID_Link9067	TimberWest
Ash Lower	CWHxm2	49.38626	-125.09492	GIS_ID_Link9068	TimberWest
Shaw	CWHvm2	48.99838	-124.47938	GIS_ID_Link9069	TimberWest
Shaw	CWHvm2	48.99872	-124.47909	GIS_ID_Link9070	TimberWest
Shaw	CWHvm2	48.99846	-124.47846	GIS_ID_Link9071	TimberWest
Shaw	CWHvm2	48.99658	-124.4782	GIS_ID_Link9072	TimberWest
Shaw	CWHvm2	48.99831	-124.47786	GIS_ID_Link9073	TimberWest
Shaw	CWHvm2	48.99735	-124.47543	GIS_ID_Link9074	TimberWest
Shaw	CWHvm2	48.99706	-124.47751	GIS_ID_Link9075	TimberWest

Location (Basin)	Biogeo Zone (BGC_LABEL)	Latitude	Longitude	GIS_ID	Ownership
Shaw	CWHvm2	48.99719	-124.47778	GIS_ID_Link9076	TimberWest
Shaw	CWHvm2	48.99668	-124.47763	GIS_ID_Link9077	TimberWest
Shaw	CWHvm2	48.99769	-124.47805	GIS_ID_Link9078	TimberWest
Shaw	CWHvm2	48.99773	-124.4777	GIS_ID_Link9079	TimberWest
Shaw	CWHvm2	48.99691	-124.47776	GIS_ID_Link9080	TimberWest
Shaw	CWHvm2	48.9966	-124.47759	GIS_ID_Link9081	TimberWest
Shaw	CWHvm2	48.99863	-124.47904	GIS_ID_Link9082	TimberWest
Shaw	CWHvm2	48.9973	-124.47801	GIS_ID_Link9083	TimberWest
Beaufort Central	MHmm1	49.38868	-124.91161	GIS_ID_Link9084	TimberWest
Beaufort Central	MHmm1	49.39041	-124.91332	GIS_ID_Link9085	TimberWest
Beaufort Central	MHmm1	49.3906	-124.91344	GIS_ID_Link9086	TimberWest
Ash Lower	CWHxm2	49.38887	-125.10477	GIS_ID_Link9087	TimberWest
Ash Lower	CWHxm2	49.38773	-125.1036	GIS_ID_Link9088	TimberWest
San Juan Fleet	CWHmm1	48.62993	-124.06159	GIS_ID_Link9089	TimberWest
San Juan Fleet	CWHmm1	48.62811	-124.06139	GIS_ID_Link9090	TimberWest
San Juan Fleet	CWHmm1	48.62662	-124.06037	GIS_ID_Link9091	TimberWest
San Juan Fleet	CWHmm1	48.62569	-124.06036	GIS_ID_Link9092	TimberWest
San Juan Fleet	CWHmm1	48.62742	-124.06091	GIS_ID_Link9093	TimberWest
San Juan Fleet	CWHmm1	48.63094	-124.06334	GIS_ID_Link9094	TimberWest
San Juan Fleet	CWHmm1	48.62907	-124.06152	GIS_ID_Link9095	TimberWest
San Juan Fleet	CWHmm1	48.6304	-124.06284	GIS_ID_Link9096	TimberWest
San Juan Fleet	CWHmm1	48.63268	-124.06294	GIS_ID_Link9097	TimberWest
San Juan Fleet	CWHmm1	48.6317	-124.06293	GIS_ID_Link9098	TimberWest
San Juan Fleet	CWHmm1	48.63306	-124.06345	GIS_ID_Link9099	TimberWest
San Juan Fleet	CWHmm1	48.63007	-124.0628	GIS_ID_Link9100	TimberWest
San Juan Fleet	CWHmm1	48.63207	-124.06306	GIS_ID_Link9101	TimberWest
San Juan Fleet	CWHmm1	48.62999	-124.06226	GIS_ID_Link9102	TimberWest
San Juan Fleet	CWHmm1	48.63102	-124.06365	GIS_ID_Link9103	TimberWest
San Juan Fleet	CWHmm1	48.629	-124.06182	GIS_ID_Link9104	TimberWest
San Juan Fleet	CWHmm1	48.62999	-124.06227	GIS_ID_Link9105	TimberWest
San Juan Fleet	CWHmm1	48.62959	-124.0618	GIS_ID_Link9106	TimberWest
San Juan Fleet	CWHmm1	48.6312	-124.06373	GIS_ID_Link9107	TimberWest
San Juan Fleet	CWHmm1	48.62874	-124.06196	GIS_ID_Link9108	TimberWest
San Juan Fleet	CWHmm1	48.6291	-124.06197	GIS_ID_Link9109	TimberWest
San Juan Fleet	CWHmm1	48.62631	-124.06035	GIS_ID_Link9110	TimberWest
San Juan Fleet	CWHmm1	48.63234	-124.06273	GIS_ID_Link9111	TimberWest
San Juan Fleet	CWHmm1	48.62797	-124.06129	GIS_ID_Link9112	TimberWest
San Juan Fleet	CWHmm1	48.62686	-124.06046	GIS_ID_Link9113	TimberWest
San Juan Fleet	CWHmm1	48.63008	-124.06181	GIS_ID_Link9114	TimberWest
San Juan Middle	CWHvm1	48.56226	-124.01885	GIS_ID_Link9115	TimberWest
San Juan Middle	CWHvm1	48.56287	-124.01815	GIS_ID_Link9116	TimberWest
San Juan Middle	CWHvm1	48.56288	-124.01902	GIS_ID_Link9117	TimberWest
San Juan Middle	CWHvm1	48.56389	-124.01985	GIS_ID_Link9118	TimberWest
San Juan Middle	CWHvm1	48.56447	-124.01959	GIS_ID_Link9119	TimberWest
San Juan Middle	CWHvm1	48.5626	-124.01848	GIS_ID_Link9120	TimberWest
San Juan Middle	CWHvm1	48.56283	-124.01843	GIS_ID_Link9121	TimberWest
San Juan Middle	CWHvm1	48.56318	-124.01929	GIS_ID_Link9122	TimberWest
San Juan Middle	CWHvm2	48.55339	-123.99971	GIS_ID_Link9123	TimberWest
San Juan Middle	CWHvm1	48.55634	-124.00182	GIS_ID_Link9124	TimberWest
San Juan Middle	CWHvm1	48.5557	-124.00062	GIS_ID_Link9125	TimberWest
San Juan Middle	CWHvm1	48.55618	-124.00072	GIS_ID_Link9126	TimberWest

Location (Basin)	Biogeo Zone (BGC_LABEL)	Latitude	Longitude	GIS_ID	Ownership
San Juan Middle	CWHvm2	48.55512	-123.99897	GIS_ID_Link9127	TimberWest
San Juan Middle	CWHvm2	48.55534	-123.99892	GIS_ID_Link9128	TimberWest
San Juan Middle	CWHvm2	48.55578	-123.99868	GIS_ID_Link9129	TimberWest
San Juan Middle	CWHvm1	48.556	-124.00087	GIS_ID_Link9130	TimberWest
San Juan Middle	CWHvm2	48.55518	-123.99893	GIS_ID_Link9131	TimberWest
San Juan Middle	CWHvm2	48.55551	-123.99903	GIS_ID_Link9132	TimberWest
Shaw	CWHvm2	48.95293	-124.43878	GIS_ID_Link9133	TimberWest
Shaw	CWHvm2	48.95307	-124.44019	GIS_ID_Link9134	TimberWest
Shaw	CWHvm2	48.95265	-124.43957	GIS_ID_Link9135	TimberWest
Shaw	CWHvm2	48.95334	-124.43947	GIS_ID_Link9136	TimberWest
Shaw	CWHvm2	48.95301	-124.44006	GIS_ID_Link9137	TimberWest
Shaw	CWHvm2	48.95264	-124.43935	GIS_ID_Link9138	TimberWest
San Juan Middle	MHmm1	48.55384	-124.0289	GIS_ID_Link9139	TimberWest
San Juan Middle	MHmm1	48.55391	-124.02859	GIS_ID_Link9140	TimberWest
Jordan Upper	CWHmm2	48.52783	-123.92233	GIS_ID_Link9141	TimberWest
Jordan Upper	CWHmm2	48.52734	-123.92133	GIS_ID_Link9142	TimberWest
San Juan Lens	CWHxm2	48.68721	-124.12302	GIS_ID_Link9143	TimberWest
San Juan Middle	CWHmm1	48.59538	-124.01012	GIS_ID_Link9144	TimberWest
San Juan Middle	CWHmm1	48.59603	-124.01071	GIS_ID_Link9145	TimberWest
San Juan Middle	CWHmm1	48.59605	-124.00993	GIS_ID_Link9146	TimberWest
San Juan Middle	CWHmm1	48.59621	-124.01029	GIS_ID_Link9147	TimberWest
San Juan Middle	CWHmm1	48.59672	-124.01021	GIS_ID_Link9148	TimberWest
San Juan Middle	CWHmm1	48.59731	-124.00956	GIS_ID_Link9149	TimberWest
San Juan Middle	CWHmm1	48.59553	-124.01013	GIS_ID_Link9150	TimberWest
San Juan Middle	CWHmm1	48.59606	-124.0103	GIS_ID_Link9151	TimberWest
San Juan Middle	CWHmm1	48.59793	-124.00974	GIS_ID_Link9152	TimberWest
San Juan Middle	CWHmm1	48.59704	-124.00985	GIS_ID_Link9153	TimberWest
San Juan Upper	CWHmm1	48.61204	-123.97248	GIS_ID_Link9154	TimberWest
San Juan Upper	CWHmm1	48.61199	-123.97375	GIS_ID_Link9155	TimberWest
San Juan Upper	CWHmm1	48.61213	-123.97402	GIS_ID_Link9156	TimberWest
San Juan Upper	CWHmm1	48.60281	-123.98	GIS_ID_Link9157	TimberWest
San Juan Upper	CWHmm1	48.60456	-123.98106	GIS_ID_Link9158	TimberWest
San Juan Upper	CWHmm1	48.60565	-123.98167	GIS_ID_Link9159	TimberWest
San Juan Upper	CWHmm1	48.60583	-123.98145	GIS_ID_Link9160	TimberWest
San Juan Upper	CWHmm1	48.60637	-123.98027	GIS_ID_Link9161	TimberWest
San Juan Upper	CWHmm1	48.60538	-123.97992	GIS_ID_Link9162	TimberWest
San Juan Upper	CWHmm1	48.60605	-123.97999	GIS_ID_Link9163	TimberWest
San Juan Upper	CWHmm1	48.60338	-123.97917	GIS_ID_Link9164	TimberWest
San Juan Upper	CWHmm1	48.60499	-123.98048	GIS_ID_Link9165	TimberWest
San Juan Upper	CWHmm1	48.60247	-123.97932	GIS_ID_Link9166	TimberWest
San Juan Upper	CWHmm1	48.60483	-123.97994	GIS_ID_Link9167	TimberWest
San Juan Upper	CWHmm1	48.60688	-123.97936	GIS_ID_Link9168	TimberWest
San Juan Upper	CWHmm1	48.60666	-123.97964	GIS_ID_Link9169	TimberWest
San Juan Upper	CWHmm1	48.60678	-123.97984	GIS_ID_Link9170	TimberWest
San Juan Upper	CWHmm1	48.60228	-123.97934	GIS_ID_Link9171	TimberWest
San Juan Upper	CWHmm1	48.60218	-123.97942	GIS_ID_Link9172	TimberWest
San Juan Upper	CWHmm1	48.60466	-123.97975	GIS_ID_Link9173	TimberWest
San Juan Upper	CWHmm1	48.60436	-123.97966	GIS_ID_Link9174	TimberWest
San Juan Upper	CWHmm1	48.60292	-123.97917	GIS_ID_Link9175	TimberWest
San Juan Upper	CWHmm1	48.60667	-123.9797	GIS_ID_Link9176	TimberWest
San Juan Upper	CWHmm1	48.60296	-123.97981	GIS_ID_Link9177	TimberWest

Location (Basin)	Biogeo Zone (BGC_LABEL)	Latitude	Longitude	GIS_ID	Ownership
San Juan Upper	CWHmm1	48.60567	-123.9815	GIS_ID_Link9178	TimberWest
San Juan Upper	CWHmm1	48.60295	-123.97956	GIS_ID_Link9179	TimberWest
San Juan Upper	CWHmm1	48.60728	-123.97983	GIS_ID_Link9180	TimberWest
San Juan Upper	CWHmm1	48.60535	-123.98044	GIS_ID_Link9181	TimberWest
San Juan Upper	CWHmm1	48.60295	-123.97933	GIS_ID_Link9182	TimberWest
San Juan Upper	CWHmm1	48.60518	-123.97991	GIS_ID_Link9183	TimberWest
San Juan Upper	CWHmm1	48.60673	-123.97662	GIS_ID_Link9184	TimberWest
San Juan Upper	CWHmm1	48.60698	-123.97564	GIS_ID_Link9185	TimberWest
San Juan Upper	CWHmm1	48.60761	-123.9773	GIS_ID_Link9186	TimberWest
San Juan Upper	CWHmm1	48.60401	-123.97942	GIS_ID_Link9187	TimberWest
San Juan Upper	CWHmm1	48.60702	-123.97841	GIS_ID_Link9188	TimberWest
San Juan Upper	CWHmm1	48.60836	-123.97825	GIS_ID_Link9189	TimberWest
San Juan Upper	CWHmm1	48.6056	-123.97905	GIS_ID_Link9190	TimberWest
San Juan Upper	CWHmm1	48.60617	-123.97915	GIS_ID_Link9191	TimberWest
San Juan Upper	CWHmm1	48.60378	-123.97807	GIS_ID_Link9192	TimberWest
San Juan Upper	CWHmm1	48.60248	-123.97827	GIS_ID_Link9193	TimberWest
San Juan Upper	CWHmm1	48.60492	-123.97849	GIS_ID_Link9194	TimberWest
San Juan Upper	CWHmm1	48.60456	-123.97897	GIS_ID_Link9195	TimberWest
San Juan Upper	CWHmm1	48.60197	-123.97873	GIS_ID_Link9196	TimberWest
San Juan Upper	CWHmm1	48.6039	-123.97828	GIS_ID_Link9197	TimberWest
San Juan Upper	CWHmm1	48.60412	-123.97848	GIS_ID_Link9198	TimberWest
San Juan Upper	CWHmm1	48.60279	-123.97841	GIS_ID_Link9199	TimberWest
San Juan Upper	CWHmm1	48.60248	-123.97925	GIS_ID_Link9200	TimberWest
San Juan Upper	CWHmm1	48.60497	-123.97977	GIS_ID_Link9201	TimberWest
San Juan Upper	CWHmm1	48.60534	-123.97984	GIS_ID_Link9202	TimberWest
San Juan Upper	CWHmm1	48.60569	-123.97991	GIS_ID_Link9203	TimberWest
San Juan Upper	CWHmm1	48.60605	-123.97992	GIS_ID_Link9204	TimberWest
San Juan Upper	CWHmm1	48.60365	-123.97905	GIS_ID_Link9205	TimberWest
San Juan Upper	CWHmm1	48.60346	-123.97832	GIS_ID_Link9206	TimberWest
San Juan Upper	CWHmm1	48.60367	-123.97839	GIS_ID_Link9207	TimberWest
San Juan Upper	CWHmm1	48.60413	-123.97887	GIS_ID_Link9208	TimberWest
San Juan Upper	CWHmm1	48.60314	-123.9785	GIS_ID_Link9209	TimberWest
San Juan Upper	CWHmm1	48.60242	-123.97885	GIS_ID_Link9210	TimberWest
San Juan Upper	CWHmm1	48.60561	-123.97946	GIS_ID_Link9211	TimberWest
San Juan Upper	CWHmm1	48.60125	-123.97862	GIS_ID_Link9212	TimberWest
San Juan Upper	CWHmm1	48.60548	-123.97956	GIS_ID_Link9213	TimberWest
San Juan Upper	CWHmm1	48.60443	-123.97942	GIS_ID_Link9214	TimberWest
San Juan Upper	CWHmm1	48.60153	-123.97891	GIS_ID_Link9215	TimberWest
San Juan Upper	CWHmm1	48.60489	-123.97942	GIS_ID_Link9216	TimberWest
San Juan Upper	CWHmm1	48.602	-123.97909	GIS_ID_Link9217	TimberWest
San Juan Upper	CWHmm1	48.60346	-123.9788	GIS_ID_Link9218	TimberWest
San Juan Upper	CWHmm1	48.60448	-123.97934	GIS_ID_Link9219	TimberWest
San Juan Upper	CWHmm1	48.6036	-123.97812	GIS_ID_Link9220	TimberWest
San Juan Upper	CWHmm1	48.60512	-123.97907	GIS_ID_Link9221	TimberWest
San Juan Upper	CWHmm1	48.60234	-123.9786	GIS_ID_Link9222	TimberWest
San Juan Upper	CWHmm1	48.60809	-123.97843	GIS_ID_Link9223	TimberWest
San Juan Upper	CWHmm1	48.60244	-123.97891	GIS_ID_Link9224	TimberWest
San Juan Upper	CWHmm1	48.60572	-123.97959	GIS_ID_Link9225	TimberWest
San Juan Upper	CWHmm1	48.60825	-123.97858	GIS_ID_Link9226	TimberWest
San Juan Upper	CWHmm1	48.60842	-123.97879	GIS_ID_Link9227	TimberWest
San Juan Upper	CWHmm1	48.605	-123.97884	GIS_ID_Link9228	TimberWest

Location (Basin)	Biogeo Zone (BGC_LABEL)	Latitude	Longitude	GIS_ID	Ownership
San Juan Upper	CWHmm1	48.60381	-123.97853	GIS_ID_Link9229	TimberWest
San Juan Upper	CWHmm1	48.60357	-123.97837	GIS_ID_Link9230	TimberWest
San Juan Upper	CWHmm1	48.60281	-123.97884	GIS_ID_Link9231	TimberWest
San Juan Upper	CWHmm1	48.60655	-123.97955	GIS_ID_Link9232	TimberWest
San Juan Upper	CWHmm1	48.60452	-123.97927	GIS_ID_Link9233	TimberWest
San Juan Upper	CWHmm1	48.6019	-123.97902	GIS_ID_Link9234	TimberWest
San Juan Upper	CWHmm1	48.60433	-123.97951	GIS_ID_Link9235	TimberWest
San Juan Upper	CWHmm1	48.60165	-123.97911	GIS_ID_Link9236	TimberWest
San Juan Upper	CWHmm1	48.6055	-123.97969	GIS_ID_Link9237	TimberWest
San Juan Upper	CWHmm1	48.60304	-123.97894	GIS_ID_Link9238	TimberWest
San Juan Upper	CWHmm1	48.60692	-123.97645	GIS_ID_Link9239	TimberWest
San Juan Upper	CWHmm1	48.60697	-123.97674	GIS_ID_Link9240	TimberWest
San Juan Upper	CWHmm1	48.6071	-123.97633	GIS_ID_Link9241	TimberWest
San Juan Upper	CWHmm1	48.60827	-123.97805	GIS_ID_Link9242	TimberWest
San Juan Upper	CWHmm1	48.60522	-123.97891	GIS_ID_Link9243	TimberWest
San Juan Upper	CWHmm1	48.60426	-123.97861	GIS_ID_Link9244	TimberWest
San Juan Upper	CWHmm1	48.60518	-123.97979	GIS_ID_Link9245	TimberWest
Mckay	MHmm1	48.96168	-124.32123	GIS_ID_Link9246	TimberWest
Mckay	MHmm1	48.96075	-124.31795	GIS_ID_Link9247	TimberWest
Mckay	MHmm1	48.9616	-124.31963	GIS_ID_Link9248	TimberWest
Mckay	MHmm1	48.96092	-124.32084	GIS_ID_Link9249	TimberWest
Mckay	MHmm1	48.96139	-124.31338	GIS_ID_Link9250	TimberWest
Mckay	CWHmm2	48.95998	-124.3133	GIS_ID_Link9251	TimberWest
Beaufort West	CWHxm2	49.41583	-124.95048	GIS_ID_Link9252	TimberWest
Beaufort West	CWHxm2	49.41651	-124.9506	GIS_ID_Link9253	TimberWest
Robertson Lower	CWHmm2	48.76485	-124.16145	GIS_ID_Link9254	TimberWest
Robertson Lower	CWHmm2	48.76499	-124.1625	GIS_ID_Link9255	TimberWest
Robertson Lower	CWHmm2	48.76707	-124.16352	GIS_ID_Link9256	TimberWest
Robertson Lower	CWHmm2	48.76614	-124.16287	GIS_ID_Link9257	TimberWest
Robertson Lower	CWHmm2	48.76828	-124.16316	GIS_ID_Link9258	TimberWest
Koksilah Middle	CWHxm2	48.62004	-123.80895	GIS_ID_Link9259	TimberWest
Koksilah Middle	CWHxm2	48.62093	-123.80956	GIS_ID_Link9260	TimberWest
Koksilah Middle	CWHxm2	48.61979	-123.80988	GIS_ID_Link9261	TimberWest
Koksilah Middle	CWHxm2	48.61995	-123.80985	GIS_ID_Link9262	TimberWest
Koksilah Middle	CWHxm2	48.62007	-123.80909	GIS_ID_Link9263	TimberWest
Koksilah Middle	CWHmm2	48.6196	-123.8097	GIS_ID_Link9264	TimberWest
Koksilah Middle	CWHmm2	48.61954	-123.80994	GIS_ID_Link9265	TimberWest
Koksilah Middle	CWHxm2	48.62072	-123.80949	GIS_ID_Link9266	TimberWest
Koksilah Middle	CWHxm2	48.62026	-123.80963	GIS_ID_Link9267	TimberWest
Koksilah Middle	CWHxm2	48.62044	-123.80989	GIS_ID_Link9268	TimberWest
Koksilah Middle	CWHxm2	48.62022	-123.80977	GIS_ID_Link9269	TimberWest
Koksilah Middle	CWHmm2	48.62004	-123.80761	GIS_ID_Link9270	TimberWest
Gordon Upper	CWHxm2	48.77254	-124.29237	GIS_ID_Link9271	TimberWest
Gordon Upper	CWHxm2	48.7727	-124.29283	GIS_ID_Link9272	TimberWest
Gordon Upper	CWHxm2	48.77151	-124.29051	GIS_ID_Link9273	TimberWest
Gordon Upper	CWHxm2	48.7719	-124.29111	GIS_ID_Link9274	TimberWest
Gordon Upper	CWHxm2	48.77088	-124.29141	GIS_ID_Link9275	TimberWest
Cottonwood	CWHmm2	48.90692	-124.18828	GIS_ID_Link9276	TimberWest
Shaw	CWHmm2	48.99219	-124.39962	GIS_ID_Link9277	TimberWest
Shaw	CWHmm2	48.99168	-124.39821	GIS_ID_Link9278	TimberWest
Shaw	CWHmm2	48.99231	-124.39723	GIS_ID_Link9279	TimberWest

Location (Basin)	Biogeo Zone (BGC_LABEL)	Latitude	Longitude	GIS_ID	Ownership
Shaw	CWHmm2	48.99161	-124.39661	GIS_ID_Link9280	TimberWest
Shaw	CWHmm2	48.99201	-124.39842	GIS_ID_Link9281	TimberWest
Shaw	CWHmm2	48.99277	-124.39782	GIS_ID_Link9282	TimberWest
Shaw	CWHmm2	49.02004	-124.42436	GIS_ID_Link9283	TimberWest
Shaw	CWHmm2	49.02031	-124.42406	GIS_ID_Link9284	TimberWest
Shaw	CWHmm2	49.02087	-124.42393	GIS_ID_Link9285	TimberWest
Shaw	CWHmm2	49.01965	-124.42534	GIS_ID_Link9286	TimberWest
Shaw	CWHmm2	49.01992	-124.42467	GIS_ID_Link9287	TimberWest
Shaw	CWHmm2	48.93923	-124.38439	GIS_ID_Link9288	TimberWest
Beaufort West	CWHmm2	49.42391	-124.94231	GIS_ID_Link9289	TimberWest
Beaufort West	MHmm1	49.42565	-124.95097	GIS_ID_Link9290	TimberWest
Beaufort West	MHmm1	49.42472	-124.94959	GIS_ID_Link9291	TimberWest
Beaufort West	MHmm1	49.4251	-124.94812	GIS_ID_Link9292	TimberWest
Beaufort West	MHmm1	49.42521	-124.9503	GIS_ID_Link9293	TimberWest
Beaufort West	MHmm1	49.4247	-124.9501	GIS_ID_Link9294	TimberWest
Beaufort West	MHmm1	49.42416	-124.9457	GIS_ID_Link9295	TimberWest
Beaufort West	CWHmm2	49.42376	-124.9455	GIS_ID_Link9296	TimberWest
Beaufort West	CWHmm2	49.42406	-124.9433	GIS_ID_Link9297	TimberWest
Robertson Upper	CWHmm2	48.73538	-124.15139	GIS_ID_Link9298	TimberWest
Robertson Upper	CWHmm2	48.73692	-124.1523	GIS_ID_Link9299	TimberWest
Robertson Upper	CWHmm2	48.73564	-124.14977	GIS_ID_Link9300	TimberWest
Robertson Upper	CWHmm2	48.73644	-124.14863	GIS_ID_Link9301	TimberWest
Robertson Upper	CWHmm2	48.73762	-124.15714	GIS_ID_Link9302	TimberWest
Robertson Upper	CWHmm2	48.73519	-124.15096	GIS_ID_Link9303	TimberWest
Koksilah Middle	CWHmm2	48.6194	-123.80355	GIS_ID_Link9304	TimberWest
Koksilah Middle	CWHmm2	48.61973	-123.80308	GIS_ID_Link9305	TimberWest
Koksilah Middle	CWHmm2	48.61782	-123.80195	GIS_ID_Link9306	TimberWest
Koksilah Middle	CWHmm2	48.61878	-123.80166	GIS_ID_Link9307	TimberWest
Koksilah Middle	CWHmm2	48.61957	-123.80336	GIS_ID_Link9308	TimberWest
Koksilah Middle	CWHmm2	48.6195	-123.80328	GIS_ID_Link9309	TimberWest
Nile Creek CW	CWHmm2	49.39298	-124.76587	GIS_ID_Link9310	TimberWest
Nile Creek CW	CWHmm2	49.39345	-124.76362	GIS_ID_Link9311	TimberWest
Nile Creek CW	CWHmm2	49.39387	-124.76675	GIS_ID_Link9312	TimberWest
Nile Creek CW	CWHmm2	49.39349	-124.766	GIS_ID_Link9313	TimberWest
Cottonwood	CWHmm2	48.89619	-124.21779	GIS_ID_Link9314	TimberWest
Shaw	CWHmm2	49.01959	-124.42485	GIS_ID_Link9315	TimberWest
San Juan Lens	CWHmm2	48.66881	-124.10807	GIS_ID_Link9316	TimberWest
Muir	CWHmm2	48.48242	-123.85309	GIS_ID_Link9317	TimberWest
Muir	CWHmm2	48.4824	-123.85447	GIS_ID_Link9318	TimberWest
Muir	CWHmm2	48.48069	-123.85545	GIS_ID_Link9319	TimberWest
Muir	CWHmm2	48.48198	-123.85232	GIS_ID_Link9320	TimberWest
Muir	CWHmm2	48.4813	-123.85455	GIS_ID_Link9321	TimberWest
Muir	CWHmm2	48.47862	-123.85345	GIS_ID_Link9322	TimberWest
Muir	CWHmm2	48.48025	-123.85415	GIS_ID_Link9323	TimberWest
Muir	CWHmm2	48.48183	-123.85559	GIS_ID_Link9324	TimberWest
Muir	CWHmm2	48.47953	-123.85186	GIS_ID_Link9325	TimberWest
Muir	CWHmm2	48.48041	-123.85262	GIS_ID_Link9326	TimberWest
Muir	CWHmm2	48.48162	-123.85185	GIS_ID_Link9327	TimberWest
Muir	CWHmm2	48.48163	-123.85376	GIS_ID_Link9328	TimberWest
Muir	CWHmm2	48.48114	-123.85283	GIS_ID_Link9329	TimberWest
Muir	CWHmm2	48.48157	-123.8529	GIS_ID_Link9330	TimberWest

Location (Basin)	Biogeo Zone (BGC_LABEL)	Latitude	Longitude	GIS_ID	Ownership
Muir	CWHmm2	48.48214	-123.8547	GIS_ID_Link9331	TimberWest
Muir	CWHmm2	48.47813	-123.85382	GIS_ID_Link9332	TimberWest
Muir	CWHmm2	48.47856	-123.85301	GIS_ID_Link9333	TimberWest
Muir	CWHmm2	48.47874	-123.85304	GIS_ID_Link9334	TimberWest
Muir	CWHmm2	48.48185	-123.85304	GIS_ID_Link9335	TimberWest
Muir	CWHmm2	48.48235	-123.85302	GIS_ID_Link9336	TimberWest
Muir	CWHmm2	48.47875	-123.8529	GIS_ID_Link9337	TimberWest
Muir	CWHmm2	48.47998	-123.85358	GIS_ID_Link9338	TimberWest
Muir	CWHmm2	48.48084	-123.8549	GIS_ID_Link9339	TimberWest
Muir	CWHmm2	48.48449	-123.9113	GIS_ID_Link9340	TimberWest
Muir	CWHmm2	48.48489	-123.91132	GIS_ID_Link9341	TimberWest
Muir	CWHmm2	48.48449	-123.91093	GIS_ID_Link9342	TimberWest
Muir	CWHmm2	48.48484	-123.91189	GIS_ID_Link9343	TimberWest
Muir	CWHmm2	48.48449	-123.9113	GIS_ID_Link9344	TimberWest
Shaw	CWHmm2	48.97723	-124.37328	GIS_ID_Link9345	TimberWest
Shaw	CWHmm2	48.97794	-124.37111	GIS_ID_Link9346	TimberWest
Shaw	CWHmm2	48.97787	-124.37008	GIS_ID_Link9347	TimberWest
Shaw	CWHmm2	48.97689	-124.37239	GIS_ID_Link9348	TimberWest
Shaw	CWHmm2	48.97481	-124.37086	GIS_ID_Link9349	TimberWest
Shaw	CWHmm2	48.97665	-124.36715	GIS_ID_Link9350	TimberWest
Shaw	CWHmm2	48.97692	-124.36937	GIS_ID_Link9351	TimberWest
Shaw	CWHmm2	48.97545	-124.36857	GIS_ID_Link9352	TimberWest
Shaw	CWHmm2	48.97429	-124.368	GIS_ID_Link9353	TimberWest
Shaw	CWHmm2	48.97441	-124.3691	GIS_ID_Link9354	TimberWest
Shaw	CWHmm2	48.97877	-124.37071	GIS_ID_Link9355	TimberWest
Shaw	CWHmm2	48.97739	-124.36806	GIS_ID_Link9356	TimberWest
Shaw	CWHmm2	48.97451	-124.37011	GIS_ID_Link9357	TimberWest
Shaw	CWHmm2	48.97698	-124.37372	GIS_ID_Link9358	TimberWest
Shaw	CWHmm2	48.97637	-124.3737	GIS_ID_Link9359	TimberWest
Shaw	CWHmm2	48.97763	-124.37219	GIS_ID_Link9360	TimberWest
Shaw	CWHmm2	48.97551	-124.37247	GIS_ID_Link9361	TimberWest
Shaw	CWHmm2	48.97706	-124.36865	GIS_ID_Link9362	TimberWest
Shaw	CWHmm2	48.97941	-124.36925	GIS_ID_Link9363	TimberWest
Shaw	CWHmm2	48.97858	-124.37002	GIS_ID_Link9364	TimberWest
Shaw	CWHmm2	48.97894	-124.37035	GIS_ID_Link9365	TimberWest
Shaw	CWHmm2	48.97912	-124.3699	GIS_ID_Link9366	TimberWest
Shaw	CWHmm2	48.9799	-124.36879	GIS_ID_Link9367	TimberWest
Shaw	CWHmm2	48.97996	-124.36719	GIS_ID_Link9368	TimberWest
Shaw	CWHmm2	48.97853	-124.37071	GIS_ID_Link9369	TimberWest
Shaw	CWHmm2	48.97603	-124.37171	GIS_ID_Link9370	TimberWest
Shaw	CWHmm2	48.97464	-124.37011	GIS_ID_Link9371	TimberWest
Shaw	CWHmm2	48.97959	-124.36758	GIS_ID_Link9372	TimberWest
Shaw	CWHmm2	48.97778	-124.36934	GIS_ID_Link9373	TimberWest
Shaw	CWHmm2	48.97455	-124.36878	GIS_ID_Link9374	TimberWest
Shaw	CWHmm2	48.97727	-124.37358	GIS_ID_Link9375	TimberWest
Shaw	CWHmm2	48.9767	-124.3738	GIS_ID_Link9376	TimberWest
Shaw	CWHmm2	48.97606	-124.37378	GIS_ID_Link9377	TimberWest
Shaw	CWHmm2	48.97705	-124.36783	GIS_ID_Link9378	TimberWest
Shaw	CWHmm2	48.97942	-124.36733	GIS_ID_Link9379	TimberWest
Shaw	CWHmm2	48.9789	-124.3705	GIS_ID_Link9380	TimberWest
Shaw	CWHmm2	48.97908	-124.36897	GIS_ID_Link9381	TimberWest

Location (Basin)	Biogeo Zone (BGC_LABEL)	Latitude	Longitude	GIS_ID	Ownership
Shaw	CWHmm2	48.97872	-124.36956	GIS_ID_Link9382	TimberWest
Shaw	CWHmm2	48.97636	-124.37002	GIS_ID_Link9383	TimberWest
Shaw	CWHmm2	48.9767	-124.3736	GIS_ID_Link9384	TimberWest
Shaw	CWHmm2	48.97716	-124.37317	GIS_ID_Link9385	TimberWest
Shaw	CWHmm2	48.97645	-124.37319	GIS_ID_Link9386	TimberWest
Shaw	CWHmm2	48.97696	-124.37232	GIS_ID_Link9387	TimberWest
Mckay	MHmm1	48.9493	-124.33192	GIS_ID_Link9388	TimberWest
Shaw	CWHmm2	48.94244	-124.38132	GIS_ID_Link9389	TimberWest
Shaw	CWHmm2	48.94382	-124.38145	GIS_ID_Link9390	TimberWest
Shaw	CWHmm2	48.93402	-124.36588	GIS_ID_Link9391	TimberWest
Shaw	CWHmm2	48.93363	-124.36479	GIS_ID_Link9392	TimberWest
Shaw	CWHmm2	48.93307	-124.36433	GIS_ID_Link9393	TimberWest
Shaw	CWHmm2	48.93225	-124.36315	GIS_ID_Link9394	TimberWest
Shaw	CWHmm2	48.93282	-124.36272	GIS_ID_Link9395	TimberWest
Shaw	CWHmm2	48.93179	-124.36601	GIS_ID_Link9396	TimberWest
Shaw	CWHmm2	48.9333	-124.36449	GIS_ID_Link9397	TimberWest
Mckay	MHmm1	48.91981	-124.28175	GIS_ID_Link9398	TimberWest
Mckay	MHmm1	48.91925	-124.28303	GIS_ID_Link9399	TimberWest
Mckay	MHmm1	48.91928	-124.28288	GIS_ID_Link9400	TimberWest
Mckay	MHmm1	48.92095	-124.28289	GIS_ID_Link9401	TimberWest
Mckay	MHmm1	48.9193	-124.28325	GIS_ID_Link9402	TimberWest
Cottonwood	CWHmm2	48.91687	-124.22975	GIS_ID_Link9403	TimberWest
Cottonwood	CWHmm2	48.91719	-124.23094	GIS_ID_Link9404	TimberWest
Cottonwood	CWHmm2	48.9163	-124.22794	GIS_ID_Link9405	TimberWest
Cottonwood	CWHmm2	48.9155	-124.22685	GIS_ID_Link9406	TimberWest
Cottonwood	CWHmm2	48.91446	-124.2273	GIS_ID_Link9407	TimberWest
Cottonwood	CWHmm2	48.91684	-124.22982	GIS_ID_Link9408	TimberWest
Cottonwood	CWHmm2	48.91509	-124.2305	GIS_ID_Link9409	TimberWest
Cottonwood	CWHmm2	48.91673	-124.23113	GIS_ID_Link9410	TimberWest
Cottonwood	CWHmm2	48.91568	-124.22898	GIS_ID_Link9411	TimberWest
Cottonwood	CWHmm2	48.91566	-124.23285	GIS_ID_Link9412	TimberWest
Cottonwood	CWHmm2	48.91469	-124.23088	GIS_ID_Link9413	TimberWest
Cottonwood	CWHmm2	48.91484	-124.22875	GIS_ID_Link9414	TimberWest
Cottonwood	CWHmm2	48.91449	-124.22841	GIS_ID_Link9415	TimberWest
Cottonwood	CWHmm2	48.91699	-124.23009	GIS_ID_Link9416	TimberWest
Cottonwood	CWHmm2	48.91666	-124.23	GIS_ID_Link9417	TimberWest
Cottonwood	CWHmm2	48.91502	-124.23117	GIS_ID_Link9418	TimberWest
Cottonwood	CWHmm2	48.91457	-124.23106	GIS_ID_Link9419	TimberWest
Cottonwood	CWHmm2	48.91676	-124.2296	GIS_ID_Link9420	TimberWest
Cottonwood	CWHmm2	48.9167	-124.22966	GIS_ID_Link9421	TimberWest
Cottonwood	CWHmm2	48.91478	-124.23281	GIS_ID_Link9422	TimberWest
Cottonwood	CWHmm2	48.91668	-124.23169	GIS_ID_Link9423	TimberWest
Mckay	CWHmm2	48.94417	-124.3348	GIS_ID_Link9424	TimberWest
Mckay	MHmm1	48.9456	-124.33456	GIS_ID_Link9425	TimberWest
San Juan Lens	CWHmm1	48.64016	-124.15745	GIS_ID_Link9426	TimberWest
San Juan Lens	CWHmm1	48.63995	-124.15658	GIS_ID_Link9427	TimberWest
San Juan Lens	CWHmm1	48.63981	-124.15793	GIS_ID_Link9428	TimberWest
San Juan Lens	CWHmm1	48.63968	-124.15739	GIS_ID_Link9429	TimberWest
San Juan Lens	CWHmm1	48.64015	-124.15681	GIS_ID_Link9430	TimberWest
San Juan Lens	CWHmm1	48.63978	-124.15774	GIS_ID_Link9431	TimberWest
San Juan Lens	CWHmm1	48.64037	-124.15678	GIS_ID_Link9432	TimberWest

Location (Basin)	Biogeo Zone (BGC_LABEL)	Latitude	Longitude	GIS_ID	Ownership
Mckay	CWHmm2	48.96389	-124.30782	GIS_ID_Link9433	TimberWest
Mckay	CWHmm2	48.96468	-124.30874	GIS_ID_Link9434	TimberWest
Mckay	CWHmm2	48.96454	-124.30886	GIS_ID_Link9435	TimberWest
Jordan Lower	CWHvm2	48.51954	-123.98529	GIS_ID_Link9436	TimberWest
San Juan Lens	CWHmm1	48.63648	-124.14473	GIS_ID_Link9437	TimberWest
Muir	CWHmm2	48.47642	-123.84593	GIS_ID_Link9438	TimberWest
Muir	CWHmm2	48.47202	-123.85471	GIS_ID_Link9439	TimberWest
Muir	CWHmm2	48.47258	-123.85431	GIS_ID_Link9440	TimberWest
Muir	CWHmm2	48.47215	-123.85029	GIS_ID_Link9441	TimberWest
Muir	CWHmm2	48.47235	-123.85011	GIS_ID_Link9442	TimberWest
Muir	CWHmm2	48.47219	-123.84824	GIS_ID_Link9443	TimberWest
Muir	CWHmm2	48.46852	-123.83841	GIS_ID_Link9444	TimberWest
Muir	CWHmm2	48.46811	-123.83979	GIS_ID_Link9445	TimberWest
Muir	CWHmm2	48.46466	-123.83563	GIS_ID_Link9446	TimberWest
Muir	CWHmm2	48.46667	-123.84086	GIS_ID_Link9447	TimberWest
Muir	CWHmm2	48.46637	-123.83809	GIS_ID_Link9448	TimberWest
Muir	CWHmm2	48.46653	-123.84025	GIS_ID_Link9449	TimberWest
Muir	CWHmm2	48.46799	-123.83888	GIS_ID_Link9450	TimberWest
Muir	CWHmm2	48.47237	-123.84997	GIS_ID_Link9451	TimberWest
Muir	CWHmm2	48.47221	-123.85025	GIS_ID_Link9452	TimberWest
Muir	CWHmm2	48.46838	-123.83752	GIS_ID_Link9453	TimberWest
Muir	CWHmm2	48.46848	-123.83894	GIS_ID_Link9454	TimberWest
Muir	CWHmm2	48.46457	-123.8361	GIS_ID_Link9455	TimberWest
Muir	CWHmm2	48.46717	-123.83932	GIS_ID_Link9456	TimberWest
Muir	CWHmm2	48.47677	-123.84951	GIS_ID_Link9457	TimberWest
Muir	CWHmm2	48.47544	-123.84936	GIS_ID_Link9458	TimberWest
Muir	CWHmm2	48.47429	-123.85133	GIS_ID_Link9459	TimberWest
Muir	CWHmm2	48.47467	-123.85072	GIS_ID_Link9460	TimberWest
Muir	CWHmm2	48.47505	-123.84985	GIS_ID_Link9461	TimberWest
Muir	CWHmm2	48.47606	-123.84919	GIS_ID_Link9462	TimberWest
Muir	CWHmm2	48.47537	-123.84997	GIS_ID_Link9463	TimberWest
Muir	CWHmm2	48.47446	-123.85116	GIS_ID_Link9464	TimberWest
Muir	CWHmm2	48.47362	-123.84898	GIS_ID_Link9465	TimberWest
Muir	CWHmm2	48.47354	-123.85038	GIS_ID_Link9466	TimberWest
Muir	CWHmm2	48.47353	-123.84951	GIS_ID_Link9467	TimberWest
Muir	CWHmm2	48.47356	-123.84996	GIS_ID_Link9468	TimberWest
Muir	CWHmm2	48.47349	-123.84915	GIS_ID_Link9469	TimberWest
Beaufort West	CWHmm2	49.42247	-124.9435	GIS_ID_Link9470	TimberWest
Beaufort West	CWHmm2	49.4228	-124.94464	GIS_ID_Link9471	TimberWest
Beaufort West	CWHmm2	49.42243	-124.94769	GIS_ID_Link9472	TimberWest
Beaufort West	CWHmm2	49.4225	-124.94891	GIS_ID_Link9473	TimberWest
Beaufort West	CWHmm2	49.42313	-124.94741	GIS_ID_Link9474	TimberWest
Beaufort West	CWHmm2	49.42091	-124.94774	GIS_ID_Link9475	TimberWest
Beaufort West	CWHmm2	49.42332	-124.94536	GIS_ID_Link9476	TimberWest
Beaufort West	CWHmm2	49.42146	-124.94828	GIS_ID_Link9477	TimberWest
Beaufort West	CWHmm2	49.4225	-124.94404	GIS_ID_Link9478	TimberWest
Beaufort West	CWHmm2	49.42298	-124.94807	GIS_ID_Link9479	TimberWest
Cowichan Hill 60	CWHxm2	48.85214	-124.03346	GIS_ID_Link9480	TimberWest
Cowichan Hill 60	CWHxm2	48.85151	-124.03462	GIS_ID_Link9481	TimberWest
Beaufort Central	CWHxm2	49.34943	-124.88633	GIS_ID_Link9482	TimberWest
Beaufort Central	CWHxm2	49.35606	-124.88012	GIS_ID_Link9483	TimberWest

Location (Basin)	Biogeo Zone (BGC_LABEL)	Latitude	Longitude	GIS_ID	Ownership
Beaufort Central	CWHxm2	49.35651	-124.87964	GIS_ID_Link9484	TimberWest
Beaufort Central	CWHxm2	49.35496	-124.87806	GIS_ID_Link9485	TimberWest
Beaufort Central	CWHxm2	49.35462	-124.87776	GIS_ID_Link9486	TimberWest
Beaufort Central	CWHxm2	49.35628	-124.87984	GIS_ID_Link9487	TimberWest
Beaufort Central	CWHxm2	49.34922	-124.88626	GIS_ID_Link9488	TimberWest
Beaufort East	CWHxm2	49.34995	-124.8849	GIS_ID_Link9489	TimberWest
Beaufort East	CWHxm2	49.34988	-124.88481	GIS_ID_Link9490	TimberWest
San Juan Harris	CWHmm1	48.66394	-124.20934	GIS_ID_Link9491	TimberWest
San Juan Lens	CWHmm1	48.67054	-124.19353	GIS_ID_Link9492	TimberWest
San Juan Lens	CWHmm1	48.67007	-124.19101	GIS_ID_Link9493	TimberWest
San Juan Lens	CWHmm1	48.67036	-124.19359	GIS_ID_Link9494	TimberWest
San Juan Lens	CWHmm1	48.67068	-124.19536	GIS_ID_Link9495	TimberWest
San Juan Lens	CWHmm1	48.6705	-124.19234	GIS_ID_Link9496	TimberWest
China Lower	CWHxm2	49.18253	-124.74463	GIS_ID_Link9497	TimberWest
San Juan Upper	CWHmm1	48.59499	-123.94137	GIS_ID_Link9498	TimberWest
San Juan Upper	CWHmm1	48.59399	-123.94093	GIS_ID_Link9499	TimberWest
San Juan Upper	CWHmm1	48.5936	-123.94147	GIS_ID_Link9500	TimberWest
San Juan Upper	CWHmm1	48.59422	-123.94144	GIS_ID_Link9501	TimberWest
San Juan Upper	CWHmm1	48.5937	-123.94192	GIS_ID_Link9502	TimberWest
San Juan Upper	CWHmm1	48.59381	-123.94149	GIS_ID_Link9503	TimberWest
San Juan Upper	CWHmm1	48.59411	-123.94121	GIS_ID_Link9504	TimberWest
San Juan Middle	CWHmm1	48.61028	-124.11541	GIS_ID_Link9505	TimberWest
San Juan Middle	CWHmm1	48.61039	-124.11649	GIS_ID_Link9506	TimberWest
San Juan Middle	CWHmm1	48.60716	-124.11078	GIS_ID_Link9507	TimberWest
San Juan Middle	CWHmm1	48.60751	-124.11062	GIS_ID_Link9508	TimberWest
San Juan Middle	CWHmm1	48.60961	-124.11627	GIS_ID_Link9509	TimberWest
San Juan Middle	CWHmm1	48.60965	-124.11633	GIS_ID_Link9510	TimberWest
San Juan Middle	CWHmm1	48.60983	-124.11638	GIS_ID_Link9511	TimberWest
San Juan Middle	CWHmm1	48.60998	-124.11642	GIS_ID_Link9512	TimberWest
San Juan Middle	CWHmm1	48.61011	-124.11651	GIS_ID_Link9513	TimberWest
San Juan Middle	CWHmm1	48.61017	-124.11655	GIS_ID_Link9514	TimberWest
San Juan Middle	CWHmm1	48.60938	-124.11622	GIS_ID_Link9515	TimberWest
San Juan Middle	CWHmm1	48.60728	-124.11067	GIS_ID_Link9516	TimberWest
San Juan Middle	CWHvm1	48.54416	-124.00823	GIS_ID_Link9517	TimberWest
San Juan Middle	CWHvm2	48.54118	-124.00865	GIS_ID_Link9518	TimberWest
San Juan Middle	CWHvm2	48.54271	-124.00679	GIS_ID_Link9519	TimberWest
Gordon Upper	CWHmm1	48.81099	-124.36879	GIS_ID_Link9520	TimberWest
Gordon Upper	CWHmm1	48.81317	-124.37288	GIS_ID_Link9521	TimberWest
Gordon Upper	CWHmm1	48.81022	-124.36675	GIS_ID_Link9522	TimberWest
Gordon Upper	CWHmm1	48.81461	-124.3763	GIS_ID_Link9523	TimberWest
Gordon Upper	CWHmm1	48.8136	-124.37507	GIS_ID_Link9524	TimberWest
Gordon Upper	CWHmm2	48.81135	-124.37285	GIS_ID_Link9525	TimberWest
San Juan Lens	CWHmm1	48.63113	-124.13765	GIS_ID_Link9526	TimberWest
San Juan Lens	CWHmm1	48.63019	-124.13445	GIS_ID_Link9527	TimberWest
San Juan Lens	CWHvm2	48.63057	-124.12916	GIS_ID_Link9528	TimberWest
San Juan Lens	CWHvm2	48.62906	-124.1286	GIS_ID_Link9529	TimberWest
San Juan Lens	CWHmm1	48.63049	-124.13476	GIS_ID_Link9530	TimberWest
San Juan Lens	CWHvm2	48.62911	-124.12872	GIS_ID_Link9531	TimberWest
San Juan Lens	CWHvm2	48.63014	-124.13318	GIS_ID_Link9532	TimberWest
San Juan Lens	CWHvm2	48.62969	-124.13163	GIS_ID_Link9533	TimberWest
San Juan Middle	CWHvm1	48.55477	-124.0159	GIS_ID_Link9534	TimberWest

Location (Basin)	Biogeo Zone (BGC_LABEL)	Latitude	Longitude	GIS_ID	Ownership
San Juan Middle	CWHvm1	48.55367	-124.01766	GIS_ID_Link9535	TimberWest
San Juan Middle	CWHvm1	48.55147	-124.01844	GIS_ID_Link9536	TimberWest
San Juan Middle	CWHvm1	48.5573	-124.01525	GIS_ID_Link9537	TimberWest
San Juan Middle	CWHvm1	48.55117	-124.01948	GIS_ID_Link9538	TimberWest
San Juan Middle	CWHvm1	48.5511	-124.0197	GIS_ID_Link9539	TimberWest
San Juan Middle	CWHvm1	48.55115	-124.02077	GIS_ID_Link9540	TimberWest
San Juan Middle	CWHvm1	48.5511	-124.02203	GIS_ID_Link9541	TimberWest
San Juan Middle	CWHvm1	48.54647	-124.02163	GIS_ID_Link9542	TimberWest
San Juan Middle	CWHvm1	48.54937	-124.02206	GIS_ID_Link9543	TimberWest
San Juan Middle	CWHvm1	48.5539	-124.01502	GIS_ID_Link9544	TimberWest
San Juan Middle	CWHvm1	48.55092	-124.01827	GIS_ID_Link9545	TimberWest
San Juan Middle	CWHvm1	48.55258	-124.01691	GIS_ID_Link9546	TimberWest
San Juan Middle	CWHvm1	48.55337	-124.01561	GIS_ID_Link9547	TimberWest
San Juan Middle	CWHvm1	48.55199	-124.01763	GIS_ID_Link9548	TimberWest
San Juan Middle	CWHvm1	48.54941	-124.0192	GIS_ID_Link9549	TimberWest
San Juan Middle	CWHvm1	48.54798	-124.01967	GIS_ID_Link9550	TimberWest
San Juan Middle	CWHvm2	48.55036	-124.02965	GIS_ID_Link9551	TimberWest
San Juan Middle	CWHvm2	48.55247	-124.01915	GIS_ID_Link9552	TimberWest
San Juan Middle	CWHvm2	48.5497	-124.02763	GIS_ID_Link9553	TimberWest
San Juan Middle	CWHvm2	48.54918	-124.02768	GIS_ID_Link9554	TimberWest
San Juan Middle	CWHvm2	48.54967	-124.02699	GIS_ID_Link9555	TimberWest
San Juan Middle	CWHvm1	48.55139	-124.0182	GIS_ID_Link9556	TimberWest
San Juan Middle	CWHvm1	48.55105	-124.01964	GIS_ID_Link9557	TimberWest
San Juan Middle	CWHvm1	48.55003	-124.02631	GIS_ID_Link9558	TimberWest
San Juan Middle	CWHvm1	48.55057	-124.02337	GIS_ID_Link9559	TimberWest
San Juan Middle	CWHvm2	48.5497	-124.02701	GIS_ID_Link9560	TimberWest
San Juan Middle	CWHvm1	48.55486	-124.01401	GIS_ID_Link9561	TimberWest
San Juan Middle	CWHvm1	48.55381	-124.01513	GIS_ID_Link9562	TimberWest
San Juan Middle	CWHvm1	48.55238	-124.01727	GIS_ID_Link9563	TimberWest
San Juan Middle	CWHvm1	48.55453	-124.01445	GIS_ID_Link9564	TimberWest
San Juan Middle	CWHvm1	48.55307	-124.0172	GIS_ID_Link9565	TimberWest
San Juan Middle	CWHvm1	48.55264	-124.01846	GIS_ID_Link9566	TimberWest
San Juan Middle	CWHvm1	48.55435	-124.01673	GIS_ID_Link9567	TimberWest
San Juan Middle	CWHvm1	48.54882	-124.02106	GIS_ID_Link9568	TimberWest
San Juan Middle	CWHvm1	48.55282	-124.01639	GIS_ID_Link9569	TimberWest
San Juan Middle	CWHvm1	48.54916	-124.01939	GIS_ID_Link9570	TimberWest
San Juan Middle	CWHvm1	48.5423	-124.02128	GIS_ID_Link9571	TimberWest
San Juan Middle	CWHvm2	48.5417	-124.02346	GIS_ID_Link9572	TimberWest
San Juan Middle	CWHvm2	48.54156	-124.02307	GIS_ID_Link9573	TimberWest
San Juan Middle	CWHvm1	48.54168	-124.02202	GIS_ID_Link9574	TimberWest
San Juan Middle	CWHvm2	48.54168	-124.02331	GIS_ID_Link9575	TimberWest
San Juan Middle	CWHvm2	48.54143	-124.02295	GIS_ID_Link9576	TimberWest
Gordon Upper	CWHmm1	48.82713	-124.38856	GIS_ID_Link9577	TimberWest
Gordon Upper	CWHmm1	48.82474	-124.37794	GIS_ID_Link9578	TimberWest
Gordon Upper	CWHmm1	48.82411	-124.37723	GIS_ID_Link9579	TimberWest
Gordon Upper	CWHmm1	48.82392	-124.37745	GIS_ID_Link9580	TimberWest
Gordon Upper	CWHmm1	48.82462	-124.37865	GIS_ID_Link9581	TimberWest
Gordon Upper	CWHmm1	48.82526	-124.38003	GIS_ID_Link9582	TimberWest
Gordon Upper	CWHmm1	48.82693	-124.38521	GIS_ID_Link9583	TimberWest
Gordon Upper	CWHmm1	48.8258	-124.38174	GIS_ID_Link9584	TimberWest
Gordon Upper	CWHmm1	48.82685	-124.38769	GIS_ID_Link9585	TimberWest

Location (Basin)	Biogeo Zone (BGC_LABEL)	Latitude	Longitude	GIS_ID	Ownership
Gordon Upper	CWHmm1	48.82529	-124.38335	GIS_ID_Link9586	TimberWest
Gordon Upper	CWHmm1	48.82299	-124.3775	GIS_ID_Link9587	TimberWest
Gordon Upper	CWHmm1	48.82589	-124.38861	GIS_ID_Link9588	TimberWest
Gordon Upper	CWHmm1	48.82637	-124.38864	GIS_ID_Link9589	TimberWest
Gordon Upper	CWHmm1	48.82629	-124.38223	GIS_ID_Link9590	TimberWest
Gordon Upper	CWHmm1	48.8259	-124.38228	GIS_ID_Link9591	TimberWest
Gordon Upper	CWHmm1	48.82488	-124.38245	GIS_ID_Link9592	TimberWest
Gordon Upper	CWHmm1	48.82519	-124.38214	GIS_ID_Link9593	TimberWest
Gordon Upper	CWHmm1	48.8245	-124.37766	GIS_ID_Link9594	TimberWest
Gordon Upper	CWHmm1	48.82424	-124.37806	GIS_ID_Link9595	TimberWest
Gordon Upper	CWHmm1	48.82393	-124.37849	GIS_ID_Link9596	TimberWest
Gordon Upper	CWHmm1	48.82595	-124.38867	GIS_ID_Link9597	TimberWest
Gordon Upper	CWHmm1	48.82628	-124.38183	GIS_ID_Link9598	TimberWest
Gordon Upper	CWHmm1	48.82746	-124.38777	GIS_ID_Link9599	TimberWest
Gordon Upper	CWHmm1	48.82666	-124.38861	GIS_ID_Link9600	TimberWest
Gordon Upper	CWHmm1	48.82584	-124.38207	GIS_ID_Link9601	TimberWest
Gordon Upper	CWHmm1	48.82447	-124.38269	GIS_ID_Link9602	TimberWest
Gordon Upper	CWHmm1	48.82503	-124.38244	GIS_ID_Link9603	TimberWest
Gordon Upper	CWHmm1	48.82676	-124.388	GIS_ID_Link9604	TimberWest
Jordan Upper	CWHvm2	48.54625	-123.96895	GIS_ID_Link9605	TimberWest
Jordan Upper	CWHvm2	48.54559	-123.96872	GIS_ID_Link9606	TimberWest
Jordan Upper	CWHvm2	48.54619	-123.96856	GIS_ID_Link9607	TimberWest
Gordon Upper	CWHmm1	48.81676	-124.37852	GIS_ID_Link9608	TimberWest
Gordon Upper	CWHmm1	48.81646	-124.37865	GIS_ID_Link9609	TimberWest
Gordon Upper	CWHmm2	48.81604	-124.38046	GIS_ID_Link9610	TimberWest
Gordon Upper	CWHmm2	48.81635	-124.38028	GIS_ID_Link9611	TimberWest
Gordon Upper	CWHmm1	48.81671	-124.37863	GIS_ID_Link9612	TimberWest
Gordon Upper	CWHmm1	48.81589	-124.37905	GIS_ID_Link9613	TimberWest
Gordon Upper	CWHmm2	48.81628	-124.38048	GIS_ID_Link9614	TimberWest
Gordon Upper	CWHmm2	48.8156	-124.3806	GIS_ID_Link9615	TimberWest
Gordon Upper	CWHmm2	48.81547	-124.38177	GIS_ID_Link9616	TimberWest
Gordon Upper	CWHmm2	48.8155	-124.3809	GIS_ID_Link9617	TimberWest
San Juan Middle	CWHvm1	48.57526	-124.00567	GIS_ID_Link9618	TimberWest
San Juan Middle	CWHvm1	48.57498	-124.00628	GIS_ID_Link9619	TimberWest
San Juan Middle	CWHvm1	48.57429	-124.00765	GIS_ID_Link9620	TimberWest
San Juan Middle	CWHvm1	48.57464	-124.00463	GIS_ID_Link9621	TimberWest
San Juan Middle	CWHvm1	48.57454	-124.00065	GIS_ID_Link9622	TimberWest
San Juan Middle	CWHvm1	48.57682	-124.00803	GIS_ID_Link9623	TimberWest
San Juan Middle	CWHvm1	48.57645	-124.00801	GIS_ID_Link9624	TimberWest
San Juan Middle	CWHvm1	48.57655	-124.0064	GIS_ID_Link9625	TimberWest
San Juan Middle	CWHvm1	48.57626	-124.00505	GIS_ID_Link9626	TimberWest
San Juan Middle	CWHvm1	48.57645	-124.00712	GIS_ID_Link9627	TimberWest
San Juan Middle	CWHvm1	48.57686	-124.00756	GIS_ID_Link9628	TimberWest
San Juan Middle	CWHvm1	48.57671	-124.00619	GIS_ID_Link9629	TimberWest
San Juan Middle	CWHvm1	48.57643	-124.0077	GIS_ID_Link9630	TimberWest
San Juan Middle	CWHvm1	48.57663	-124.00797	GIS_ID_Link9631	TimberWest
San Juan Middle	CWHvm1	48.57675	-124.00718	GIS_ID_Link9632	TimberWest
San Juan Middle	CWHvm1	48.57689	-124.00666	GIS_ID_Link9633	TimberWest
San Juan Middle	CWHvm1	48.57663	-124.00497	GIS_ID_Link9634	TimberWest
San Juan Middle	CWHvm1	48.57643	-124.00469	GIS_ID_Link9635	TimberWest
San Juan Middle	CWHvm1	48.57614	-124.00413	GIS_ID_Link9636	TimberWest

Location (Basin)	Biogeo Zone (BGC_LABEL)	Latitude	Longitude	GIS_ID	Ownership
San Juan Middle	CWHvm1	48.57518	-124.00584	GIS_ID_Link9637	TimberWest
San Juan Middle	CWHvm1	48.57511	-124.00567	GIS_ID_Link9638	TimberWest
San Juan Middle	CWHvm1	48.57641	-124.0074	GIS_ID_Link9639	TimberWest
Holland Creek CW	CWHxm1	48.96922	-123.86789	GIS_ID_Link9640	TimberWest
Holland Creek CW	CWHxm1	48.97051	-123.86533	GIS_ID_Link9641	TimberWest
Holland Creek CW	CWHxm1	48.96884	-123.86828	GIS_ID_Link9642	TimberWest
Holland Creek CW	CWHxm1	48.97037	-123.86743	GIS_ID_Link9643	TimberWest
Holland Creek CW	CWHxm1	48.9695	-123.86701	GIS_ID_Link9644	TimberWest
Holland Creek CW	CWHxm1	48.97015	-123.86545	GIS_ID_Link9645	TimberWest
Holland Creek CW	CWHxm1	48.96974	-123.86688	GIS_ID_Link9646	TimberWest
Holland Creek CW	CWHxm1	48.96896	-123.86828	GIS_ID_Link9647	TimberWest
San Juan Middle	CWHvm1	48.57385	-124.01044	GIS_ID_Link9648	TimberWest
San Juan Middle	CWHvm1	48.57728	-124.00863	GIS_ID_Link9649	TimberWest
San Juan Middle	CWHvm1	48.57387	-124.01194	GIS_ID_Link9650	TimberWest
San Juan Middle	CWHvm1	48.57653	-124.00866	GIS_ID_Link9651	TimberWest
San Juan Middle	CWHvm1	48.57384	-124.01102	GIS_ID_Link9652	TimberWest
San Juan Middle	CWHvm1	48.57385	-124.01148	GIS_ID_Link9653	TimberWest
San Juan Middle	CWHvm1	48.57686	-124.00867	GIS_ID_Link9654	TimberWest
Jordan Lower	CWHmm1	48.48845	-123.99266	GIS_ID_Link9655	TimberWest
Jordan Lower	CWHmm1	48.4923	-123.99372	GIS_ID_Link9656	TimberWest
Jordan Lower	CWHmm1	48.48896	-123.99678	GIS_ID_Link9657	TimberWest
Jordan Upper	CWHvm2	48.5435	-123.96847	GIS_ID_Link9658	TimberWest
Jordan Upper	CWHvm2	48.54426	-123.96805	GIS_ID_Link9659	TimberWest
Jordan Upper	CWHvm2	48.54367	-123.9685	GIS_ID_Link9660	TimberWest
Jordan Upper	CWHvm2	48.55032	-123.96714	GIS_ID_Link9661	TimberWest
Jordan Upper	CWHvm2	48.5506	-123.9682	GIS_ID_Link9662	TimberWest
Jordan Upper	CWHvm2	48.55073	-123.96845	GIS_ID_Link9663	TimberWest
Jordan Upper	CWHvm2	48.55003	-123.96668	GIS_ID_Link9664	TimberWest
Jordan Upper	CWHvm2	48.55037	-123.96789	GIS_ID_Link9665	TimberWest
Jordan Upper	CWHvm2	48.54889	-123.96604	GIS_ID_Link9666	TimberWest
Jordan Upper	CWHvm2	48.54955	-123.96645	GIS_ID_Link9667	TimberWest
Jordan Upper	CWHvm2	48.54965	-123.96696	GIS_ID_Link9668	TimberWest
Jordan Upper	CWHvm2	48.54867	-123.96653	GIS_ID_Link9669	TimberWest
Jordan Upper	CWHvm2	48.55097	-123.96753	GIS_ID_Link9670	TimberWest
Jordan Upper	CWHvm2	48.55049	-123.96778	GIS_ID_Link9671	TimberWest
Jordan Upper	CWHvm2	48.54939	-123.96666	GIS_ID_Link9672	TimberWest
Jordan Upper	CWHvm2	48.54986	-123.96652	GIS_ID_Link9673	TimberWest
Jordan Upper	CWHvm2	48.55125	-123.96869	GIS_ID_Link9674	TimberWest
Jordan Upper	CWHvm2	48.55058	-123.96828	GIS_ID_Link9675	TimberWest
Jordan Upper	CWHvm2	48.5491	-123.9667	GIS_ID_Link9676	TimberWest
Jordan Upper	CWHvm2	48.55078	-123.96832	GIS_ID_Link9677	TimberWest
San Juan Middle	CWHvm2	48.5621	-123.98277	GIS_ID_Link9678	TimberWest
San Juan Middle	CWHvm2	48.56301	-123.98363	GIS_ID_Link9679	TimberWest
San Juan Middle	CWHvm2	48.56255	-123.98364	GIS_ID_Link9680	TimberWest
San Juan Middle	CWHvm2	48.56231	-123.98411	GIS_ID_Link9681	TimberWest
San Juan Middle	CWHvm2	48.56231	-123.98401	GIS_ID_Link9682	TimberWest
Jordan Lower	MHmm1	48.52599	-124.00244	GIS_ID_Link9683	TimberWest
Jordan Lower	MHmm1	48.52823	-124.0045	GIS_ID_Link9684	TimberWest
Gordon Upper	MHmm1	48.82486	-124.40335	GIS_ID_Link9685	TimberWest
Gordon Upper	MHmm1	48.82528	-124.4028	GIS_ID_Link9686	TimberWest
Gordon Upper	MHmm1	48.82251	-124.39688	GIS_ID_Link9687	TimberWest

Location (Basin)	Biogeo Zone (BGC_LABEL)	Latitude	Longitude	GIS_ID	Ownership
San Juan Lens	CWHmm2	48.64414	-124.11818	GIS_ID_Link9688	TimberWest
Nile Creek CW	CWHmm2	49.40442	-124.76326	GIS_ID_Link9689	TimberWest
Nile Creek CW	CWHmm2	49.40457	-124.75964	GIS_ID_Link9690	TimberWest
Nile Creek CW	CWHmm2	49.4045	-124.76607	GIS_ID_Link9691	TimberWest
Nile Creek CW	CWHmm2	49.40445	-124.76421	GIS_ID_Link9692	TimberWest
San Juan Fleet	CWHmm1	48.64083	-124.09375	GIS_ID_Link9693	TimberWest
San Juan Fleet	CWHmm2	48.64	-124.09191	GIS_ID_Link9694	TimberWest
San Juan Fleet	CWHmm2	48.63896	-124.09204	GIS_ID_Link9695	TimberWest
San Juan Fleet	CWHmm2	48.63869	-124.0916	GIS_ID_Link9696	TimberWest
San Juan Fleet	CWHmm2	48.63979	-124.09326	GIS_ID_Link9697	TimberWest
San Juan Fleet	CWHmm2	48.63985	-124.0923	GIS_ID_Link9698	TimberWest
San Juan Fleet	CWHmm2	48.63966	-124.09262	GIS_ID_Link9699	TimberWest
Gordon Upper	CWHmm2	48.81331	-124.37979	GIS_ID_Link9700	TimberWest
Gordon Upper	CWHmm2	48.81335	-124.38112	GIS_ID_Link9701	TimberWest
Gordon Upper	CWHmm2	48.81403	-124.38037	GIS_ID_Link9702	TimberWest
Gordon Upper	CWHmm2	48.81389	-124.38047	GIS_ID_Link9703	TimberWest
Gordon Upper	CWHmm2	48.81331	-124.38055	GIS_ID_Link9704	TimberWest
Shaw	CWHmm2	49.01286	-124.44384	GIS_ID_Link9705	TimberWest
Shaw	CWHmm2	49.01296	-124.44445	GIS_ID_Link9706	TimberWest
Shaw	CWHmm2	49.01335	-124.44257	GIS_ID_Link9707	TimberWest
Shaw	CWHmm2	49.01621	-124.4474	GIS_ID_Link9708	TimberWest
Shaw	CWHmm2	49.01562	-124.44635	GIS_ID_Link9709	TimberWest
Shaw	CWHmm2	49.0142	-124.44533	GIS_ID_Link9710	TimberWest
Shaw	CWHmm2	49.01675	-124.44829	GIS_ID_Link9711	TimberWest
Shaw	CWHmm2	49.01632	-124.44675	GIS_ID_Link9712	TimberWest
Shaw	CWHmm2	49.01665	-124.44779	GIS_ID_Link9713	TimberWest
Shaw	CWHmm2	49.01647	-124.44492	GIS_ID_Link9714	TimberWest
Shaw	CWHmm2	49.01661	-124.44938	GIS_ID_Link9715	TimberWest
Shaw	CWHmm2	49.01624	-124.44542	GIS_ID_Link9716	TimberWest
Shaw	CWHmm2	49.01354	-124.44467	GIS_ID_Link9717	TimberWest
Shaw	CWHmm2	49.01246	-124.44586	GIS_ID_Link9718	TimberWest
Shaw	CWHmm2	49.01594	-124.44616	GIS_ID_Link9719	TimberWest
Shaw	CWHmm2	49.01354	-124.44496	GIS_ID_Link9720	TimberWest
Shaw	CWHmm2	49.01629	-124.44726	GIS_ID_Link9721	TimberWest
Shaw	CWHmm2	49.01659	-124.44965	GIS_ID_Link9722	TimberWest
Shaw	CWHmm2	49.0132	-124.44405	GIS_ID_Link9723	TimberWest
Shaw	CWHmm2	49.0154	-124.44578	GIS_ID_Link9724	TimberWest
Shaw	CWHmm2	49.01643	-124.44506	GIS_ID_Link9725	TimberWest
Shaw	CWHmm2	49.01188	-124.44416	GIS_ID_Link9726	TimberWest
San Juan Fleet	CWHmm2	48.62704	-124.08755	GIS_ID_Link9727	TimberWest
San Juan Fleet	CWHmm2	48.6286	-124.09484	GIS_ID_Link9728	TimberWest
San Juan Fleet	CWHmm2	48.62815	-124.09056	GIS_ID_Link9729	TimberWest
San Juan Fleet	CWHmm2	48.62719	-124.08889	GIS_ID_Link9730	TimberWest
San Juan Fleet	CWHmm2	48.62751	-124.08763	GIS_ID_Link9731	TimberWest
San Juan Fleet	CWHmm2	48.62866	-124.09338	GIS_ID_Link9732	TimberWest
San Juan Fleet	CWHmm2	48.62811	-124.09455	GIS_ID_Link9733	TimberWest
San Juan Fleet	CWHmm2	48.62846	-124.09226	GIS_ID_Link9734	TimberWest
San Juan Fleet	CWHmm2	48.6293	-124.09188	GIS_ID_Link9735	TimberWest
San Juan Fleet	CWHmm2	48.62895	-124.08961	GIS_ID_Link9736	TimberWest
San Juan Fleet	CWHmm2	48.62713	-124.08593	GIS_ID_Link9737	TimberWest
San Juan Fleet	CWHmm2	48.62785	-124.08723	GIS_ID_Link9738	TimberWest

Location (Basin)	Biogeo Zone (BGC_LABEL)	Latitude	Longitude	GIS_ID	Ownership
San Juan Fleet	CWHmm2	48.62764	-124.08747	GIS_ID_Link9739	TimberWest
San Juan Fleet	CWHmm2	48.62751	-124.08695	GIS_ID_Link9740	TimberWest
San Juan Fleet	CWHmm2	48.62818	-124.08807	GIS_ID_Link9741	TimberWest
San Juan Fleet	CWHmm2	48.62902	-124.08938	GIS_ID_Link9742	TimberWest
San Juan Fleet	CWHmm2	48.62743	-124.08704	GIS_ID_Link9743	TimberWest
San Juan Fleet	CWHmm2	48.6268	-124.0857	GIS_ID_Link9744	TimberWest
San Juan Fleet	CWHmm2	48.62927	-124.09095	GIS_ID_Link9745	TimberWest
San Juan Fleet	CWHmm2	48.62909	-124.0902	GIS_ID_Link9746	TimberWest
San Juan Fleet	CWHmm2	48.62951	-124.09054	GIS_ID_Link9747	TimberWest
San Juan Fleet	CWHmm2	48.62697	-124.08562	GIS_ID_Link9748	TimberWest
San Juan Fleet	CWHmm2	48.62726	-124.08641	GIS_ID_Link9749	TimberWest
San Juan Fleet	CWHmm2	48.62712	-124.08649	GIS_ID_Link9750	TimberWest
San Juan Fleet	CWHmm2	48.6272	-124.08823	GIS_ID_Link9751	TimberWest
San Juan Fleet	CWHmm2	48.62875	-124.09286	GIS_ID_Link9752	TimberWest
San Juan Fleet	CWHmm2	48.62844	-124.08893	GIS_ID_Link9753	TimberWest
San Juan Fleet	CWHmm2	48.62859	-124.08889	GIS_ID_Link9754	TimberWest
San Juan Fleet	CWHmm2	48.62787	-124.08769	GIS_ID_Link9755	TimberWest
San Juan Fleet	CWHmm2	48.62906	-124.09017	GIS_ID_Link9756	TimberWest
San Juan Fleet	CWHmm2	48.62908	-124.09177	GIS_ID_Link9757	TimberWest
San Juan Fleet	CWHmm2	48.62919	-124.09023	GIS_ID_Link9758	TimberWest
San Juan Fleet	CWHmm2	48.62835	-124.09495	GIS_ID_Link9759	TimberWest
San Juan Fleet	CWHmm2	48.62957	-124.09147	GIS_ID_Link9760	TimberWest
San Juan Fleet	CWHmm2	48.62801	-124.09392	GIS_ID_Link9761	TimberWest
San Juan Fleet	CWHmm2	48.62792	-124.0874	GIS_ID_Link9762	TimberWest
San Juan Middle	CWHvm2	48.56184	-124.02843	GIS_ID_Link9763	TimberWest
San Juan Middle	CWHvm2	48.56288	-124.03415	GIS_ID_Link9764	TimberWest
San Juan Middle	CWHvm2	48.56185	-124.03085	GIS_ID_Link9765	TimberWest
San Juan Middle	CWHvm2	48.5603	-124.03087	GIS_ID_Link9766	TimberWest
San Juan Middle	CWHvm2	48.56208	-124.03274	GIS_ID_Link9767	TimberWest
San Juan Middle	CWHvm2	48.56192	-124.02955	GIS_ID_Link9768	TimberWest
Nile Creek CW	CWHmm2	49.40029	-124.76017	GIS_ID_Link9769	TimberWest
Nile Creek CW	CWHmm2	49.39961	-124.75992	GIS_ID_Link9770	TimberWest
Beaufort Kitsuksis	MHmm1	49.34966	-124.83689	GIS_ID_Link9771	TimberWest
Beaufort Kitsuksis	MHmm1	49.35044	-124.83928	GIS_ID_Link9772	TimberWest
Gordon Upper	CWHmm2	48.834	-124.37574	GIS_ID_Link9773	TimberWest
Gordon Upper	CWHmm2	48.83484	-124.37745	GIS_ID_Link9774	TimberWest
Gordon Upper	CWHmm2	48.83378	-124.37527	GIS_ID_Link9775	TimberWest
Gordon Upper	CWHmm2	48.83413	-124.37602	GIS_ID_Link9776	TimberWest
Gordon Upper	CWHmm2	48.82486	-124.36469	GIS_ID_Link9777	TimberWest
Gordon Upper	CWHmm2	48.82453	-124.3656	GIS_ID_Link9778	TimberWest
Gordon Upper	CWHmm2	48.83169	-124.3691	GIS_ID_Link9779	TimberWest
Gordon Upper	CWHmm2	48.83289	-124.3714	GIS_ID_Link9780	TimberWest
Gordon Upper	CWHmm2	48.83196	-124.36982	GIS_ID_Link9781	TimberWest
Gordon Upper	CWHmm2	48.83618	-124.38099	GIS_ID_Link9782	TimberWest
San Juan Harris	CWHmm1	48.66314	-124.20726	GIS_ID_Link9783	TimberWest
Cottonwood	MHmm1	48.91607	-124.2155	GIS_ID_Link9784	TimberWest
Cottonwood	MHmm1	48.91696	-124.21448	GIS_ID_Link9785	TimberWest
Cottonwood	MHmm1	48.91798	-124.21552	GIS_ID_Link9786	TimberWest
Cottonwood	MHmm1	48.91627	-124.21538	GIS_ID_Link9787	TimberWest
Cottonwood	MHmm1	48.91793	-124.21535	GIS_ID_Link9788	TimberWest
San Juan Lens	CWHmm1	48.64698	-124.18863	GIS_ID_Link9789	TimberWest

Location (Basin)	Biogeo Zone (BGC_LABEL)	Latitude	Longitude	GIS_ID	Ownership
San Juan Lens	CWHmm1	48.69105	-124.17477	GIS_ID_Link9790	TimberWest
San Juan Lens	CWHxm2	48.67325	-124.13781	GIS_ID_Link9791	TimberWest
San Juan Lens	CWHxm2	48.67359	-124.13877	GIS_ID_Link9792	TimberWest
San Juan Lens	CWHxm2	48.67437	-124.13927	GIS_ID_Link9793	TimberWest
San Juan Lens	CWHxm2	48.67351	-124.13959	GIS_ID_Link9794	TimberWest
San Juan Lens	CWHxm2	48.67211	-124.13859	GIS_ID_Link9795	TimberWest
San Juan Lens	CWHxm2	48.67388	-124.13978	GIS_ID_Link9796	TimberWest
San Juan Lens	CWHxm2	48.67342	-124.13905	GIS_ID_Link9797	TimberWest
San Juan Lens	CWHxm2	48.67317	-124.1383	GIS_ID_Link9798	TimberWest
Shaw	CWHvm2	49.0051	-124.48155	GIS_ID_Link9799	TimberWest
Shaw	CWHvm2	49.00498	-124.48055	GIS_ID_Link9800	TimberWest
Shaw	CWHvm2	49.00389	-124.48069	GIS_ID_Link9801	TimberWest
Shaw	CWHvm2	49.0041	-124.4806	GIS_ID_Link9802	TimberWest
Shaw	CWHvm2	49.00489	-124.48107	GIS_ID_Link9803	TimberWest
Sutton	CWHxm2	48.81062	-124.22484	GIS_ID_Link9804	TimberWest
Sutton	CWHxm2	48.80964	-124.22206	GIS_ID_Link9805	TimberWest
Sutton	CWHxm2	48.8131	-124.22583	GIS_ID_Link9806	TimberWest
Sutton	CWHxm2	48.8123	-124.22614	GIS_ID_Link9807	TimberWest
Sutton	CWHxm2	48.81208	-124.22752	GIS_ID_Link9808	TimberWest
Sutton	CWHxm2	48.81204	-124.23089	GIS_ID_Link9809	TimberWest
Sutton	CWHxm2	48.81389	-124.22275	GIS_ID_Link9810	TimberWest
Sutton	CWHxm2	48.81334	-124.22404	GIS_ID_Link9811	TimberWest
Sutton	CWHxm2	48.81111	-124.22626	GIS_ID_Link9812	TimberWest
Sutton	CWHxm2	48.81346	-124.22341	GIS_ID_Link9813	TimberWest
Sutton	CWHxm2	48.80899	-124.22098	GIS_ID_Link9814	TimberWest
Sutton	CWHxm2	48.80927	-124.22257	GIS_ID_Link9815	TimberWest
Sutton	CWHxm2	48.80877	-124.22156	GIS_ID_Link9816	TimberWest
Sutton	CWHxm2	48.80966	-124.22375	GIS_ID_Link9817	TimberWest
Sutton	CWHxm2	48.81033	-124.22569	GIS_ID_Link9818	TimberWest
Sutton	CWHxm2	48.812	-124.23355	GIS_ID_Link9819	TimberWest
Sutton	CWHxm2	48.814	-124.22296	GIS_ID_Link9820	TimberWest
Sutton	CWHxm2	48.81229	-124.22653	GIS_ID_Link9821	TimberWest
Sutton	CWHxm2	48.81102	-124.22593	GIS_ID_Link9822	TimberWest
Sutton	CWHxm2	48.80953	-124.22283	GIS_ID_Link9823	TimberWest
Sutton	CWHxm2	48.80967	-124.22322	GIS_ID_Link9824	TimberWest
Sutton	CWHxm2	48.80898	-124.22172	GIS_ID_Link9825	TimberWest
Sutton	CWHxm2	48.81019	-124.22484	GIS_ID_Link9826	TimberWest
Sutton	CWHxm2	48.81207	-124.22868	GIS_ID_Link9827	TimberWest
Sutton	CWHxm2	48.81267	-124.23006	GIS_ID_Link9828	TimberWest
Sutton	CWHxm2	48.81296	-124.22576	GIS_ID_Link9829	TimberWest
Sutton	CWHxm2	48.81145	-124.22809	GIS_ID_Link9830	TimberWest
Sutton	CWHxm2	48.81334	-124.22381	GIS_ID_Link9831	TimberWest
Sutton	CWHxm2	48.80923	-124.22144	GIS_ID_Link9832	TimberWest
Sutton	CWHxm2	48.80909	-124.22231	GIS_ID_Link9833	TimberWest
Sutton	CWHxm2	48.80945	-124.22289	GIS_ID_Link9834	TimberWest
Sutton	CWHxm2	48.80979	-124.22462	GIS_ID_Link9835	TimberWest
Sutton	CWHxm2	48.81238	-124.23233	GIS_ID_Link9836	TimberWest
Sutton	CWHxm2	48.81202	-124.23317	GIS_ID_Link9837	TimberWest
Chemainus Upper	MHmm1	48.91209	-124.15214	GIS_ID_Link9838	TimberWest
Gordon Upper	CWHmm2	48.82764	-124.36693	GIS_ID_Link9839	TimberWest
Gordon Upper	CWHmm2	48.82659	-124.36623	GIS_ID_Link9840	TimberWest

Location (Basin)	Biogeo Zone (BGC_LABEL)	Latitude	Longitude	GIS_ID	Ownership
Gordon Upper	CWHmm2	48.82757	-124.36671	GIS_ID_Link9841	TimberWest
Gordon Upper	CWHmm2	48.82751	-124.36608	GIS_ID_Link9842	TimberWest
Gordon Upper	CWHmm2	48.8273	-124.36503	GIS_ID_Link9843	TimberWest
Gordon Upper	CWHmm2	48.827	-124.36501	GIS_ID_Link9844	TimberWest
Gordon Upper	CWHmm2	48.82656	-124.36727	GIS_ID_Link9845	TimberWest
Gordon Upper	CWHmm2	48.82701	-124.36744	GIS_ID_Link9846	TimberWest
Gordon Upper	CWHmm2	48.82745	-124.36744	GIS_ID_Link9847	TimberWest
Gordon Upper	CWHmm2	48.8275	-124.3669	GIS_ID_Link9848	TimberWest
Gordon Upper	CWHmm2	48.82699	-124.36614	GIS_ID_Link9849	TimberWest
Gordon Upper	CWHmm2	48.82722	-124.36499	GIS_ID_Link9850	TimberWest
Gordon Upper	CWHmm2	48.82677	-124.36747	GIS_ID_Link9851	TimberWest
Gordon Upper	CWHmm2	48.82717	-124.36746	GIS_ID_Link9852	TimberWest
Fairservice	CWHmm2	48.79128	-124.0272	GIS_ID_Link9853	TimberWest
Fairservice	CWHxm2	48.79166	-124.02696	GIS_ID_Link9854	TimberWest
Fairservice	CWHxm2	48.79215	-124.02746	GIS_ID_Link9855	TimberWest
Gordon Upper	CWHmm2	48.83045	-124.37059	GIS_ID_Link9856	TimberWest
Gordon Upper	CWHmm2	48.83045	-124.37096	GIS_ID_Link9857	TimberWest
Gordon Upper	CWHmm2	48.82974	-124.36902	GIS_ID_Link9858	TimberWest
Gordon Upper	CWHmm2	48.8304	-124.37062	GIS_ID_Link9859	TimberWest
Nixon	CWHmm2	48.85602	-124.43277	GIS_ID_Link9860	TimberWest
Nixon	CWHmm2	48.8566	-124.43445	GIS_ID_Link9861	TimberWest
Nixon	CWHxm2	48.85772	-124.43643	GIS_ID_Link9862	TimberWest
Nixon	CWHxm2	48.85629	-124.43619	GIS_ID_Link9863	TimberWest
Nixon	CWHxm2	48.8568	-124.43625	GIS_ID_Link9864	TimberWest
Nixon	CWHmm2	48.85629	-124.43464	GIS_ID_Link9865	TimberWest
Nixon	CWHmm2	48.85687	-124.43584	GIS_ID_Link9866	TimberWest
Fairservice	CWHmm2	48.79299	-124.03316	GIS_ID_Link9867	TimberWest
Mckay	CWHmm2	48.94282	-124.33708	GIS_ID_Link9868	TimberWest
Mckay	CWHmm2	48.94411	-124.3372	GIS_ID_Link9869	TimberWest
Mckay	CWHmm2	48.94308	-124.33637	GIS_ID_Link9870	TimberWest
San Juan Upper	CWHmm1	48.61375	-123.9833	GIS_ID_Link9871	TimberWest
San Juan Upper	CWHmm1	48.61433	-123.98947	GIS_ID_Link9872	TimberWest
San Juan Upper	CWHmm1	48.61443	-123.98982	GIS_ID_Link9873	TimberWest
San Juan Upper	CWHmm1	48.61382	-123.98416	GIS_ID_Link9874	TimberWest
San Juan Upper	CWHmm1	48.61453	-123.99024	GIS_ID_Link9875	TimberWest
San Juan Upper	CWHmm1	48.6146	-123.99061	GIS_ID_Link9876	TimberWest
San Juan Upper	CWHmm1	48.61405	-123.98783	GIS_ID_Link9877	TimberWest
San Juan Upper	CWHmm1	48.61459	-123.98947	GIS_ID_Link9878	TimberWest
San Juan Upper	CWHmm1	48.61418	-123.98689	GIS_ID_Link9879	TimberWest
San Juan Upper	CWHmm1	48.61444	-123.98329	GIS_ID_Link9880	TimberWest
San Juan Upper	CWHmm1	48.61637	-123.97981	GIS_ID_Link9881	TimberWest
San Juan Upper	CWHmm1	48.61604	-123.98213	GIS_ID_Link9882	TimberWest
San Juan Upper	CWHmm1	48.61358	-123.98077	GIS_ID_Link9883	TimberWest
San Juan Upper	CWHmm1	48.61221	-123.98793	GIS_ID_Link9884	TimberWest
San Juan Upper	CWHmm1	48.61336	-123.98532	GIS_ID_Link9885	TimberWest
San Juan Upper	CWHmm1	48.61317	-123.98524	GIS_ID_Link9886	TimberWest
San Juan Upper	CWHmm1	48.61525	-123.97927	GIS_ID_Link9887	TimberWest
San Juan Upper	CWHmm1	48.61357	-123.98054	GIS_ID_Link9888	TimberWest
San Juan Upper	CWHmm1	48.61242	-123.97987	GIS_ID_Link9889	TimberWest
San Juan Upper	CWHmm2	48.6131	-123.9884	GIS_ID_Link9890	TimberWest
San Juan Upper	CWHmm1	48.61372	-123.98292	GIS_ID_Link9891	TimberWest

Location (Basin)	Biogeo Zone (BGC_LABEL)	Latitude	Longitude	GIS_ID	Ownership
San Juan Upper	CWHmm1	48.61375	-123.98371	GIS_ID_Link9892	TimberWest
San Juan Upper	CWHmm1	48.61359	-123.98157	GIS_ID_Link9893	TimberWest
San Juan Upper	CWHmm1	48.61616	-123.98009	GIS_ID_Link9894	TimberWest
San Juan Upper	CWHmm1	48.61651	-123.98149	GIS_ID_Link9895	TimberWest
San Juan Upper	CWHmm1	48.61228	-123.98721	GIS_ID_Link9896	TimberWest
San Juan Upper	CWHmm2	48.61434	-123.9857	GIS_ID_Link9897	TimberWest
San Juan Upper	CWHmm2	48.61391	-123.98302	GIS_ID_Link9898	TimberWest
San Juan Upper	CWHmm2	48.61428	-123.98854	GIS_ID_Link9899	TimberWest
San Juan Upper	CWHmm2	48.61478	-123.9912	GIS_ID_Link9900	TimberWest
San Juan Upper	CWHmm2	48.61497	-123.99158	GIS_ID_Link9901	TimberWest
San Juan Upper	CWHmm2	48.61427	-123.98927	GIS_ID_Link9902	TimberWest
San Juan Upper	CWHmm1	48.61051	-123.98257	GIS_ID_Link9903	TimberWest
San Juan Upper	CWHmm1	48.61027	-123.9825	GIS_ID_Link9904	TimberWest
San Juan Upper	CWHmm1	48.60975	-123.98193	GIS_ID_Link9905	TimberWest
San Juan Upper	CWHmm1	48.61003	-123.98106	GIS_ID_Link9906	TimberWest
San Juan Upper	CWHmm1	48.60846	-123.98026	GIS_ID_Link9907	TimberWest
San Juan Upper	CWHmm1	48.60891	-123.98142	GIS_ID_Link9908	TimberWest
San Juan Upper	CWHmm1	48.61047	-123.98269	GIS_ID_Link9909	TimberWest
San Juan Upper	CWHmm1	48.61	-123.98128	GIS_ID_Link9910	TimberWest
San Juan Upper	CWHmm1	48.60931	-123.98157	GIS_ID_Link9911	TimberWest
San Juan Lens	CWHmm1	48.67466	-124.18486	GIS_ID_Link9912	TimberWest
San Juan Lens	CWHmm1	48.67478	-124.18431	GIS_ID_Link9913	TimberWest
Sooke River	CWHxm2	48.50589	-123.74659	GIS_ID_Link9914	TimberWest
Sooke River	CWHxm2	48.50631	-123.74588	GIS_ID_Link9915	TimberWest
Shaw	CWHmm2	48.93502	-124.3796	GIS_ID_Link9916	TimberWest
Shaw	CWHmm2	48.93463	-124.37779	GIS_ID_Link9917	TimberWest
Shaw	CWHmm2	48.93476	-124.37733	GIS_ID_Link9918	TimberWest
Beaufort Central	CWHxm2	49.40654	-124.94106	GIS_ID_Link9919	TimberWest
Shaw	CWHxm2	48.9286	-124.37973	GIS_ID_Link9920	TimberWest
Shaw	CWHxm2	48.92866	-124.37936	GIS_ID_Link9921	TimberWest
Shaw	CWHxm2	48.92911	-124.37833	GIS_ID_Link9922	TimberWest
Shaw	CWHxm2	48.92892	-124.38144	GIS_ID_Link9923	TimberWest
Shaw	CWHxm2	48.92904	-124.38184	GIS_ID_Link9924	TimberWest
Shaw	CWHxm2	48.92827	-124.38131	GIS_ID_Link9925	TimberWest
Shaw	CWHxm2	48.92847	-124.38492	GIS_ID_Link9926	TimberWest
Shaw	CWHxm2	48.92856	-124.38315	GIS_ID_Link9927	TimberWest
Shaw	CWHxm2	48.92802	-124.38547	GIS_ID_Link9928	TimberWest
Shaw	CWHxm2	48.92836	-124.38432	GIS_ID_Link9929	TimberWest
Shaw	CWHxm2	48.92885	-124.38455	GIS_ID_Link9930	TimberWest
Shaw	CWHxm2	48.92907	-124.37855	GIS_ID_Link9931	TimberWest
Shaw	CWHxm2	48.92883	-124.37972	GIS_ID_Link9932	TimberWest
Shaw	CWHxm2	48.92868	-124.38198	GIS_ID_Link9933	TimberWest
Shaw	CWHxm2	48.92845	-124.38372	GIS_ID_Link9934	TimberWest
Shaw	CWHxm2	48.92849	-124.38133	GIS_ID_Link9935	TimberWest
Shaw	CWHxm2	48.92863	-124.38373	GIS_ID_Link9936	TimberWest
Shaw	CWHxm2	48.92877	-124.37856	GIS_ID_Link9937	TimberWest
Shaw	CWHxm2	48.92892	-124.38418	GIS_ID_Link9938	TimberWest
Cowichan Hill 60	CWHxm2	48.84325	-124.04089	GIS_ID_Link9939	TimberWest
Beaufort Central	CWHmm2	49.39467	-124.92312	GIS_ID_Link9940	TimberWest
Beaufort Central	CWHmm2	49.39523	-124.92188	GIS_ID_Link9941	TimberWest
Beaufort Central	CWHmm2	49.39706	-124.92674	GIS_ID_Link9942	TimberWest

Location (Basin)	Biogeo Zone (BGC_LABEL)	Latitude	Longitude	GIS_ID	Ownership
Beaufort Central	CWHmm2	49.39602	-124.92424	GIS_ID_Link9943	TimberWest
Beaufort Central	CWHmm2	49.39761	-124.92166	GIS_ID_Link9944	TimberWest
Beaufort Central	CWHxm2	49.39753	-124.92769	GIS_ID_Link9945	TimberWest
Beaufort Central	CWHxm2	49.39444	-124.92508	GIS_ID_Link9946	TimberWest
Beaufort Central	CWHxm2	49.39469	-124.92489	GIS_ID_Link9947	TimberWest
Beaufort Central	CWHxm2	49.39433	-124.92607	GIS_ID_Link9948	TimberWest
Beaufort Central	CWHxm2	49.3963	-124.92912	GIS_ID_Link9949	TimberWest
Beaufort Central	CWHxm2	49.39676	-124.92888	GIS_ID_Link9950	TimberWest
Beaufort Central	CWHxm2	49.39702	-124.92916	GIS_ID_Link9951	TimberWest
Beaufort Central	CWHmm2	49.39667	-124.9267	GIS_ID_Link9952	TimberWest
Beaufort Central	CWHmm2	49.39556	-124.92208	GIS_ID_Link9953	TimberWest
Beaufort Central	CWHxm2	49.39741	-124.92754	GIS_ID_Link9954	TimberWest
Beaufort Central	CWHxm2	49.39462	-124.92478	GIS_ID_Link9955	TimberWest
Beaufort Central	CWHxm2	49.39458	-124.92608	GIS_ID_Link9956	TimberWest
Beaufort Central	CWHxm2	49.39642	-124.92911	GIS_ID_Link9957	TimberWest
Beaufort Central	CWHxm2	49.39681	-124.92902	GIS_ID_Link9958	TimberWest
San Juan Upper	CWHmm1	48.61598	-123.97721	GIS_ID_Link9959	TimberWest
San Juan Upper	CWHmm1	48.6162	-123.97746	GIS_ID_Link9960	TimberWest
San Juan Upper	CWHmm1	48.61564	-123.9779	GIS_ID_Link9961	TimberWest
San Juan Upper	CWHmm1	48.61585	-123.97728	GIS_ID_Link9962	TimberWest
Shaw	CWHmm2	48.99378	-124.39991	GIS_ID_Link9963	TimberWest
Shaw	CWHmm2	48.99403	-124.39901	GIS_ID_Link9964	TimberWest
San Juan Upper	CWHmm1	48.61797	-123.97668	GIS_ID_Link9965	TimberWest
San Juan Upper	CWHmm1	48.61707	-123.97755	GIS_ID_Link9966	TimberWest
San Juan Upper	CWHmm1	48.61793	-123.97705	GIS_ID_Link9967	TimberWest
San Juan Upper	CWHmm1	48.61823	-123.97706	GIS_ID_Link9968	TimberWest
San Juan Upper	CWHmm1	48.61904	-123.97682	GIS_ID_Link9969	TimberWest
San Juan Upper	CWHmm1	48.6194	-123.97661	GIS_ID_Link9970	TimberWest
San Juan Upper	CWHmm1	48.61775	-123.97728	GIS_ID_Link9971	TimberWest
San Juan Upper	CWHmm1	48.6186	-123.97688	GIS_ID_Link9972	TimberWest
San Juan Upper	CWHmm1	48.61734	-123.97689	GIS_ID_Link9973	TimberWest
San Juan Upper	CWHmm1	48.61842	-123.97672	GIS_ID_Link9974	TimberWest
San Juan Upper	CWHmm1	48.61745	-123.97721	GIS_ID_Link9975	TimberWest
San Juan Upper	CWHmm1	48.61718	-123.97712	GIS_ID_Link9976	TimberWest
San Juan Upper	CWHmm1	48.61736	-123.97718	GIS_ID_Link9977	TimberWest
San Juan Upper	CWHmm1	48.61728	-123.97715	GIS_ID_Link9978	TimberWest
San Juan Upper	CWHmm1	48.61818	-123.9771	GIS_ID_Link9979	TimberWest
San Juan Upper	CWHmm1	48.61829	-123.97703	GIS_ID_Link9980	TimberWest
San Juan Upper	CWHmm1	48.6192	-123.9768	GIS_ID_Link9981	TimberWest
San Juan Upper	CWHmm1	48.61754	-123.97726	GIS_ID_Link9982	TimberWest
San Juan Upper	CWHmm1	48.61802	-123.97721	GIS_ID_Link9983	TimberWest
San Juan Upper	CWHmm1	48.61953	-123.97665	GIS_ID_Link9984	TimberWest
San Juan Upper	CWHmm1	48.61771	-123.97732	GIS_ID_Link9985	TimberWest
San Juan Upper	CWHmm1	48.61709	-123.97672	GIS_ID_Link9986	TimberWest
Cowichan Hill 60	CWHxm2	48.84284	-124.04088	GIS_ID_Link9987	TimberWest
Cowichan Hill 60	CWHxm2	48.84265	-124.04093	GIS_ID_Link9988	TimberWest
Cowichan Hill 60	CWHxm2	48.84126	-124.04335	GIS_ID_Link9989	TimberWest
Cowichan Hill 60	CWHxm2	48.84144	-124.04343	GIS_ID_Link9990	TimberWest
Cowichan Hill 60	CWHxm2	48.84142	-124.04257	GIS_ID_Link9991	TimberWest
Cowichan Hill 60	CWHxm2	48.84228	-124.04206	GIS_ID_Link9992	TimberWest
Cowichan Hill 60	CWHxm2	48.84152	-124.0426	GIS_ID_Link9993	TimberWest

Location (Basin)	Biogeo Zone (BGC_LABEL)	Latitude	Longitude	GIS_ID	Ownership
Cowichan Hill 60	CWHxm2	48.84146	-124.04323	GIS_ID_Link9994	TimberWest
Rogers	CWHxm2	49.22177	-124.69663	GIS_ID_Link9995	TimberWest
Rogers	CWHxm2	49.22181	-124.69822	GIS_ID_Link9996	TimberWest
Rogers	CWHxm2	49.22114	-124.69732	GIS_ID_Link9997	TimberWest
Rogers	CWHxm2	49.22197	-124.6971	GIS_ID_Link9998	TimberWest
Youbou CW	CWHxm2	48.88311	-124.19698	GIS_ID_Link9999	TimberWest
Youbou CW	CWHxm2	48.88336	-124.19974	GIS_ID_Link10000	TimberWest
Youbou CW	CWHxm2	48.88332	-124.19795	GIS_ID_Link10001	TimberWest
Youbou CW	CWHxm2	48.88281	-124.19719	GIS_ID_Link10002	TimberWest
Youbou CW	CWHxm2	48.88315	-124.19705	GIS_ID_Link10003	TimberWest
Youbou CW	CWHxm2	48.88334	-124.19939	GIS_ID_Link10004	TimberWest
San Juan Lens	CWHxm2	48.68974	-124.12182	GIS_ID_Link10005	TimberWest
San Juan Lens	CWHxm2	48.68916	-124.12366	GIS_ID_Link10006	TimberWest
San Juan Lens	CWHxm2	48.68901	-124.12338	GIS_ID_Link10007	TimberWest
San Juan Lens	CWHxm2	48.68913	-124.12332	GIS_ID_Link10008	TimberWest
San Juan Lens	CWHxm2	48.67534	-124.14051	GIS_ID_Link10009	TimberWest
San Juan Lens	CWHxm2	48.67535	-124.13972	GIS_ID_Link10010	TimberWest
San Juan Lens	CWHxm2	48.67537	-124.13916	GIS_ID_Link10011	TimberWest
San Juan Lens	CWHxm2	48.67425	-124.13943	GIS_ID_Link10012	TimberWest
San Juan Lens	CWHxm2	48.67498	-124.1389	GIS_ID_Link10013	TimberWest
San Juan Lens	CWHxm2	48.67616	-124.13908	GIS_ID_Link10014	TimberWest
San Juan Lens	CWHxm2	48.67536	-124.1394	GIS_ID_Link10015	TimberWest
San Juan Lens	CWHxm2	48.67528	-124.14012	GIS_ID_Link10016	TimberWest
Shaw	CWHvm1	48.98323	-124.45773	GIS_ID_Link10017	TimberWest
Shaw	CWHvm2	48.99382	-124.46039	GIS_ID_Link10018	TimberWest
Shaw	CWHxm2	48.96406	-124.3731	GIS_ID_Link10019	TimberWest
Shaw	CWHmm2	49.00694	-124.48576	GIS_ID_Link10020	TimberWest
Shaw	CWHmm2	49.00655	-124.4879	GIS_ID_Link10021	TimberWest
Shaw	CWHmm2	49.00804	-124.48781	GIS_ID_Link10022	TimberWest
Shaw	CWHmm2	49.00501	-124.48757	GIS_ID_Link10023	TimberWest
Shaw	CWHmm2	49.00634	-124.48902	GIS_ID_Link10024	TimberWest
Shaw	CWHmm2	49.00527	-124.48773	GIS_ID_Link10025	TimberWest
San Juan Middle	CWHvm1	48.55824	-124.04294	GIS_ID_Link10026	TimberWest
San Juan Middle	CWHvm1	48.5578	-124.04267	GIS_ID_Link10027	TimberWest
San Juan Middle	CWHvm1	48.55738	-124.04244	GIS_ID_Link10028	TimberWest
San Juan Middle	CWHvm2	48.55302	-124.03973	GIS_ID_Link10029	TimberWest
San Juan Middle	CWHvm2	48.5512	-124.03966	GIS_ID_Link10030	TimberWest
San Juan Middle	CWHvm2	48.54783	-124.0399	GIS_ID_Link10031	TimberWest
San Juan Middle	CWHvm2	48.54797	-124.0404	GIS_ID_Link10032	TimberWest
San Juan Middle	CWHvm2	48.54791	-124.04013	GIS_ID_Link10033	TimberWest
San Juan Middle	CWHvm2	48.54792	-124.04063	GIS_ID_Link10034	TimberWest
San Juan Middle	CWHvm2	48.54844	-124.03979	GIS_ID_Link10035	TimberWest
San Juan Middle	CWHvm2	48.55472	-124.04147	GIS_ID_Link10036	TimberWest
San Juan Middle	CWHvm2	48.55588	-124.04191	GIS_ID_Link10037	TimberWest
San Juan Middle	CWHvm2	48.55234	-124.0409	GIS_ID_Link10038	TimberWest
San Juan Middle	CWHvm2	48.55499	-124.04075	GIS_ID_Link10039	TimberWest
San Juan Middle	MHmm1	48.54577	-124.03768	GIS_ID_Link10040	TimberWest
San Juan Middle	MHmm1	48.5473	-124.03946	GIS_ID_Link10041	TimberWest
San Juan Middle	CWHvm1	48.5568	-124.04271	GIS_ID_Link10042	TimberWest
San Juan Middle	CWHvm1	48.55751	-124.04298	GIS_ID_Link10043	TimberWest
San Juan Middle	CWHvm2	48.54809	-124.04033	GIS_ID_Link10044	TimberWest

Location (Basin)	Biogeo Zone (BGC_LABEL)	Latitude	Longitude	GIS_ID	Ownership
San Juan Middle	CWHvm2	48.55157	-124.04091	GIS_ID_Link10045	TimberWest
San Juan Middle	CWHvm2	48.55215	-124.0411	GIS_ID_Link10046	TimberWest
San Juan Middle	CWHvm2	48.55408	-124.04181	GIS_ID_Link10047	TimberWest
San Juan Middle	CWHvm1	48.55815	-124.04279	GIS_ID_Link10048	TimberWest
San Juan Middle	CWHvm1	48.55739	-124.0426	GIS_ID_Link10049	TimberWest
San Juan Middle	CWHvm1	48.55659	-124.04211	GIS_ID_Link10050	TimberWest
San Juan Middle	CWHvm2	48.5478	-124.03968	GIS_ID_Link10051	TimberWest
San Juan Middle	CWHvm2	48.54789	-124.04002	GIS_ID_Link10052	TimberWest
San Juan Middle	CWHvm2	48.54784	-124.03981	GIS_ID_Link10053	TimberWest
San Juan Middle	CWHvm2	48.55409	-124.03987	GIS_ID_Link10054	TimberWest
San Juan Middle	CWHvm2	48.54793	-124.0405	GIS_ID_Link10055	TimberWest
San Juan Middle	CWHvm2	48.54795	-124.04011	GIS_ID_Link10056	TimberWest
San Juan Middle	CWHvm2	48.5533	-124.04135	GIS_ID_Link10057	TimberWest
San Juan Middle	CWHvm2	48.552	-124.0407	GIS_ID_Link10058	TimberWest
San Juan Middle	CWHvm2	48.55514	-124.04179	GIS_ID_Link10059	TimberWest
San Juan Middle	CWHvm2	48.55436	-124.04134	GIS_ID_Link10060	TimberWest
San Juan Middle	CWHvm2	48.555	-124.04138	GIS_ID_Link10061	TimberWest
San Juan Middle	MHmm1	48.54713	-124.03991	GIS_ID_Link10062	TimberWest
San Juan Middle	CWHvm2	48.55425	-124.04197	GIS_ID_Link10063	TimberWest
San Juan Middle	CWHvm2	48.54784	-124.04091	GIS_ID_Link10064	TimberWest
San Juan Middle	CWHvm2	48.54787	-124.04091	GIS_ID_Link10065	TimberWest
San Juan Middle	CWHvm2	48.53734	-124.00048	GIS_ID_Link10066	TimberWest
San Juan Middle	CWHvm2	48.5375	-124.00063	GIS_ID_Link10067	TimberWest
San Juan Middle	CWHvm2	48.53747	-124.00178	GIS_ID_Link10068	TimberWest
San Juan Middle	MHmm1	48.53442	-123.99784	GIS_ID_Link10069	TimberWest
San Juan Middle	MHmm1	48.53277	-124.00094	GIS_ID_Link10070	TimberWest
San Juan Middle	CWHvm2	48.53746	-124.00157	GIS_ID_Link10071	TimberWest
San Juan Middle	CWHvm2	48.53742	-124.00047	GIS_ID_Link10072	TimberWest
Shaw	CWHvm2	48.99141	-124.47387	GIS_ID_Link10073	TimberWest
Shaw	CWHvm2	48.99137	-124.47361	GIS_ID_Link10074	TimberWest
Shaw	CWHvm2	48.99142	-124.47425	GIS_ID_Link10075	TimberWest
Shaw	CWHvm2	48.99245	-124.47581	GIS_ID_Link10076	TimberWest
Shaw	CWHvm2	48.99148	-124.47449	GIS_ID_Link10077	TimberWest
Shaw	CWHvm2	48.99141	-124.47385	GIS_ID_Link10078	TimberWest
Shaw	CWHvm2	49.00036	-124.4838	GIS_ID_Link10079	TimberWest
Shaw	CWHvm2	49.0001	-124.48276	GIS_ID_Link10080	TimberWest
Shaw	CWHvm2	48.99545	-124.47738	GIS_ID_Link10081	TimberWest
San Juan Upper	CWHmm1	48.58706	-123.93987	GIS_ID_Link10082	TimberWest
San Juan Upper	CWHmm1	48.5868	-123.94041	GIS_ID_Link10083	TimberWest
San Juan Upper	CWHmm1	48.58622	-123.9396	GIS_ID_Link10084	TimberWest
San Juan Upper	CWHmm1	48.58655	-123.93994	GIS_ID_Link10085	TimberWest
San Juan Upper	CWHmm1	48.58619	-123.9407	GIS_ID_Link10086	TimberWest
San Juan Upper	CWHmm1	48.59389	-123.9407	GIS_ID_Link10087	TimberWest
San Juan Upper	CWHmm1	48.59382	-123.93891	GIS_ID_Link10088	TimberWest
San Juan Upper	CWHmm1	48.59351	-123.94013	GIS_ID_Link10089	TimberWest
San Juan Upper	CWHmm1	48.59354	-123.94079	GIS_ID_Link10090	TimberWest
San Juan Upper	CWHmm1	48.59408	-123.93928	GIS_ID_Link10091	TimberWest
San Juan Upper	CWHmm1	48.59375	-123.94079	GIS_ID_Link10092	TimberWest
San Juan Upper	CWHmm1	48.59396	-123.93906	GIS_ID_Link10093	TimberWest
Little Qualicum CW	CWHmm2	49.2699	-124.55869	GIS_ID_Link10094	TimberWest
Shaw	CWHmm2	49.01888	-124.43815	GIS_ID_Link10095	TimberWest

Location (Basin)	Biogeo Zone (BGC_LABEL)	Latitude	Longitude	GIS_ID	Ownership
San Juan Lens	CWHmm1	48.65152	-124.16665	GIS_ID_Link10096	TimberWest
Shaw	CWHmm2	49.01622	-124.44379	GIS_ID_Link10097	TimberWest
Shaw	CWHmm2	49.01598	-124.44429	GIS_ID_Link10098	TimberWest
Shaw	CWHmm2	49.01578	-124.44327	GIS_ID_Link10099	TimberWest
Shaw	CWHmm2	49.01575	-124.44449	GIS_ID_Link10100	TimberWest
Shaw	CWHmm2	49.01612	-124.44401	GIS_ID_Link10101	TimberWest
Shaw	CWHmm2	49.01221	-124.43586	GIS_ID_Link10102	TimberWest
Shaw	CWHmm2	49.01476	-124.44339	GIS_ID_Link10103	TimberWest
Shaw	CWHmm2	49.01638	-124.44124	GIS_ID_Link10104	TimberWest
Shaw	CWHmm2	49.01372	-124.43918	GIS_ID_Link10105	TimberWest
Shaw	CWHmm2	49.01602	-124.44108	GIS_ID_Link10106	TimberWest
Shaw	CWHmm2	49.01568	-124.44123	GIS_ID_Link10107	TimberWest
Shaw	CWHmm2	49.01537	-124.44022	GIS_ID_Link10108	TimberWest
Shaw	CWHmm2	49.01485	-124.44309	GIS_ID_Link10109	TimberWest
San Juan Lens	CWHmm1	48.65009	-124.16373	GIS_ID_Link10110	TimberWest
San Juan Lens	CWHmm1	48.65028	-124.16457	GIS_ID_Link10111	TimberWest
San Juan Lens	CWHmm1	48.64998	-124.16094	GIS_ID_Link10112	TimberWest
San Juan Lens	CWHmm1	48.65097	-124.16218	GIS_ID_Link10113	TimberWest
Shaw	CWHmm2	49.00312	-124.43722	GIS_ID_Link10114	TimberWest
Shaw	MHmm1	49.00222	-124.4366	GIS_ID_Link10115	TimberWest
Shaw	CWHmm2	49.00245	-124.43645	GIS_ID_Link10116	TimberWest
Shaw	CWHmm2	49.0032	-124.43657	GIS_ID_Link10117	TimberWest
Shaw	MHmm1	49.00272	-124.43793	GIS_ID_Link10118	TimberWest
Shaw	MHmm1	49.00223	-124.43675	GIS_ID_Link10119	TimberWest
Shaw	CWHmm2	49.0135	-124.43226	GIS_ID_Link10120	TimberWest
Shaw	CWHmm2	49.01327	-124.43167	GIS_ID_Link10121	TimberWest
Shaw	CWHmm2	49.01401	-124.43284	GIS_ID_Link10122	TimberWest
Shaw	CWHmm2	49.01385	-124.43364	GIS_ID_Link10123	TimberWest
Shaw	CWHmm2	49.01409	-124.43434	GIS_ID_Link10124	TimberWest
Shaw	CWHmm2	49.01084	-124.43202	GIS_ID_Link10125	TimberWest
Shaw	CWHmm2	49.01271	-124.43259	GIS_ID_Link10126	TimberWest
Shaw	CWHmm2	49.01355	-124.43188	GIS_ID_Link10127	TimberWest
Shaw	CWHmm2	49.01385	-124.43306	GIS_ID_Link10128	TimberWest
Shaw	CWHmm2	49.01366	-124.43301	GIS_ID_Link10129	TimberWest
Shaw	CWHmm2	49.01405	-124.43331	GIS_ID_Link10130	TimberWest
Shaw	CWHmm2	49.0137	-124.4321	GIS_ID_Link10131	TimberWest
Shaw	CWHmm2	49.01441	-124.43443	GIS_ID_Link10132	TimberWest
Shaw	CWHmm2	49.01408	-124.43334	GIS_ID_Link10133	TimberWest
Shaw	CWHmm2	49.01388	-124.43294	GIS_ID_Link10134	TimberWest
Shaw	CWHmm2	49.01355	-124.43233	GIS_ID_Link10135	TimberWest
Shaw	CWHmm2	49.01364	-124.43306	GIS_ID_Link10136	TimberWest
Shaw	CWHmm2	49.0137	-124.4322	GIS_ID_Link10137	TimberWest
Shaw	CWHmm2	49.01338	-124.43168	GIS_ID_Link10138	TimberWest
Shaw	CWHmm2	49.01387	-124.4325	GIS_ID_Link10139	TimberWest
Shaw	CWHmm2	49.01446	-124.43438	GIS_ID_Link10140	TimberWest
Shaw	CWHmm2	49.01411	-124.43407	GIS_ID_Link10141	TimberWest
Shaw	CWHmm2	49.0104	-124.43359	GIS_ID_Link10142	TimberWest
Shaw	CWHmm2	49.01062	-124.43312	GIS_ID_Link10143	TimberWest
Shaw	CWHmm2	49.01046	-124.43352	GIS_ID_Link10144	TimberWest
Shaw	CWHmm2	48.98476	-124.4191	GIS_ID_Link10145	TimberWest
Cottonwood	CWHmm2	48.94176	-124.22924	GIS_ID_Link10146	TimberWest

Location (Basin)	Biogeo Zone (BGC_LABEL)	Latitude	Longitude	GIS_ID	Ownership
Shaw	CWHmm2	48.9872	-124.4216	GIS_ID_Link10147	TimberWest
Shaw	CWHvm1	48.98898	-124.42215	GIS_ID_Link10148	TimberWest
Shaw	CWHvm1	48.98945	-124.42218	GIS_ID_Link10149	TimberWest
Shaw	CWHvm1	48.98919	-124.42221	GIS_ID_Link10150	TimberWest
Mckay	CWHmm2	48.92375	-124.28308	GIS_ID_Link10151	TimberWest
Mckay	CWHmm2	48.96633	-124.30904	GIS_ID_Link10152	TimberWest
Mckay	CWHmm2	48.96574	-124.3109	GIS_ID_Link10153	TimberWest
Mckay	CWHmm2	48.96622	-124.30959	GIS_ID_Link10154	TimberWest
Mckay	CWHmm2	48.96517	-124.31064	GIS_ID_Link10155	TimberWest
Cowichan Lake	CWHvm2	48.93785	-124.44016	GIS_ID_Link10156	TimberWest
Shaw	CWHmm2	49.00478	-124.4362	GIS_ID_Link10157	TimberWest
Mckay	CWHmm2	48.96729	-124.31094	GIS_ID_Link10158	TimberWest
Shaw	CWHvm1	48.97517	-124.41044	GIS_ID_Link10159	TimberWest
Shaw	CWHvm1	48.97493	-124.40975	GIS_ID_Link10160	TimberWest
Mckay	CWHmm2	48.9291	-124.27469	GIS_ID_Link10161	TimberWest
Mckay	CWHmm2	48.93034	-124.27314	GIS_ID_Link10162	TimberWest
Mckay	CWHmm2	48.93083	-124.27337	GIS_ID_Link10163	TimberWest
Mckay	CWHmm2	48.92992	-124.2742	GIS_ID_Link10164	TimberWest
Mckay	CWHmm2	48.93	-124.27448	GIS_ID_Link10165	TimberWest
Mckay	CWHmm2	48.93056	-124.27338	GIS_ID_Link10166	TimberWest
Mckay	MHmm1	48.92299	-124.28052	GIS_ID_Link10167	TimberWest
Mckay	CWHmm2	48.96797	-124.30793	GIS_ID_Link10168	TimberWest
Mckay	CWHmm2	48.96776	-124.30738	GIS_ID_Link10169	TimberWest
Cowichan Lake	CWHvm2	48.94418	-124.42907	GIS_ID_Link10170	TimberWest
Cowichan Lake	CWHvm2	48.94432	-124.42892	GIS_ID_Link10171	TimberWest
Cowichan Lake	CWHvm2	48.94352	-124.42823	GIS_ID_Link10172	TimberWest
Cowichan Lake	CWHvm2	48.94082	-124.42716	GIS_ID_Link10173	TimberWest
Cowichan Lake	CWHvm2	48.94011	-124.42769	GIS_ID_Link10174	TimberWest
Cowichan Lake	CWHvm2	48.94158	-124.42757	GIS_ID_Link10175	TimberWest
Cowichan Lake	CWHvm2	48.93854	-124.42866	GIS_ID_Link10176	TimberWest
Cowichan Lake	CWHvm2	48.94416	-124.42898	GIS_ID_Link10177	TimberWest
Cowichan Lake	CWHvm2	48.94134	-124.42784	GIS_ID_Link10178	TimberWest
Cowichan Lake	CWHvm2	48.94025	-124.42778	GIS_ID_Link10179	TimberWest
Cowichan Lake	CWHvm2	48.93969	-124.42811	GIS_ID_Link10180	TimberWest
Cowichan Lake	CWHvm2	48.94091	-124.42759	GIS_ID_Link10181	TimberWest
Mckay	CWHmm2	48.925	-124.27867	GIS_ID_Link10182	TimberWest
Shaw	CWHmm2	49	-124.43	GIS_ID_Link10183	TimberWest
Shaw	CWHmm2	49.00046	-124.43173	GIS_ID_Link10184	TimberWest
Shaw	CWHmm2	49.00145	-124.43201	GIS_ID_Link10185	TimberWest
Shaw	CWHmm2	49.00354	-124.43066	GIS_ID_Link10186	TimberWest
Shaw	CWHmm2	49.00055	-124.43386	GIS_ID_Link10187	TimberWest
Shaw	CWHmm2	49.00271	-124.43059	GIS_ID_Link10188	TimberWest
Shaw	CWHmm2	49.00275	-124.43078	GIS_ID_Link10189	TimberWest
Shaw	CWHmm2	49.0001	-124.43002	GIS_ID_Link10190	TimberWest
Shaw	CWHmm2	49.00063	-124.43235	GIS_ID_Link10191	TimberWest
Cowichan Lake	CWHvm2	48.94218	-124.4372	GIS_ID_Link10192	TimberWest
Cowichan Lake	CWHvm2	48.94325	-124.43491	GIS_ID_Link10193	TimberWest
Cowichan Lake	CWHvm2	48.94079	-124.44015	GIS_ID_Link10194	TimberWest
Cowichan Lake	CWHvm2	48.94087	-124.43969	GIS_ID_Link10195	TimberWest
Cowichan Lake	CWHvm2	48.94136	-124.43853	GIS_ID_Link10196	TimberWest
Cowichan Lake	CWHvm2	48.93884	-124.44067	GIS_ID_Link10197	TimberWest

Location (Basin)	Biogeo Zone (BGC_LABEL)	Latitude	Longitude	GIS_ID	Ownership
Cowichan Lake	CWHvm2	48.94318	-124.43685	GIS_ID_Link10198	TimberWest
Cowichan Lake	CWHvm2	48.94525	-124.43364	GIS_ID_Link10199	TimberWest
Cowichan Lake	CWHvm2	48.94518	-124.43601	GIS_ID_Link10200	TimberWest
Cowichan Lake	CWHvm2	48.94484	-124.43534	GIS_ID_Link10201	TimberWest
Cowichan Lake	CWHvm2	48.9452	-124.43493	GIS_ID_Link10202	TimberWest
Cowichan Lake	CWHvm2	48.94225	-124.43701	GIS_ID_Link10203	TimberWest
Cowichan Lake	CWHvm2	48.94234	-124.43716	GIS_ID_Link10204	TimberWest
Cowichan Lake	CWHvm2	48.93943	-124.43827	GIS_ID_Link10205	TimberWest
Cowichan Lake	CWHvm2	48.94201	-124.43788	GIS_ID_Link10206	TimberWest
Cowichan Lake	CWHvm2	48.94076	-124.43977	GIS_ID_Link10207	TimberWest
Cowichan Lake	CWHvm2	48.94173	-124.43859	GIS_ID_Link10208	TimberWest
Cowichan Lake	CWHvm2	48.945	-124.4338	GIS_ID_Link10209	TimberWest
Cowichan Lake	CWHvm2	48.94506	-124.43372	GIS_ID_Link10210	TimberWest
Cowichan Lake	CWHvm2	48.94528	-124.43356	GIS_ID_Link10211	TimberWest
Cowichan Lake	CWHvm2	48.94514	-124.43401	GIS_ID_Link10212	TimberWest
Cowichan Lake	CWHvm2	48.94507	-124.43511	GIS_ID_Link10213	TimberWest
Cowichan Lake	CWHvm2	48.94515	-124.43272	GIS_ID_Link10214	TimberWest
Cowichan Lake	CWHvm2	48.94411	-124.43154	GIS_ID_Link10215	TimberWest
Cowichan Lake	CWHvm2	48.94494	-124.43339	GIS_ID_Link10216	TimberWest
Cowichan Lake	CWHvm2	48.94502	-124.43295	GIS_ID_Link10217	TimberWest
Cowichan Lake	CWHvm2	48.94441	-124.43286	GIS_ID_Link10218	TimberWest
Cowichan Lake	CWHvm2	48.94445	-124.43213	GIS_ID_Link10219	TimberWest
Cowichan Lake	CWHvm2	48.94408	-124.43138	GIS_ID_Link10220	TimberWest
Cowichan Lake	CWHvm2	48.94419	-124.43172	GIS_ID_Link10221	TimberWest
Cowichan Lake	CWHvm2	48.94464	-124.43284	GIS_ID_Link10222	TimberWest
Cowichan Lake	CWHvm2	48.94517	-124.4328	GIS_ID_Link10223	TimberWest
Gordon Upper	CWHmm2	48.765	-124.27564	GIS_ID_Link10224	TimberWest
San Juan Middle	CWHvm1	48.56374	-124.00083	GIS_ID_Link10225	TimberWest
San Juan Fleet	CWHmm1	48.61535	-124.05125	GIS_ID_Link10226	TimberWest
San Juan Fleet	CWHmm1	48.61452	-124.05139	GIS_ID_Link10227	TimberWest
San Juan Fleet	CWHmm1	48.61462	-124.05257	GIS_ID_Link10228	TimberWest
San Juan Fleet	CWHmm1	48.61411	-124.05086	GIS_ID_Link10229	TimberWest
San Juan Fleet	CWHmm1	48.61527	-124.05127	GIS_ID_Link10230	TimberWest
Gordon Upper	CWHmm2	48.76887	-124.27409	GIS_ID_Link10231	TimberWest
Gordon Upper	CWHmm2	48.76695	-124.27268	GIS_ID_Link10232	TimberWest
San Juan Fleet	CWHmm1	48.61573	-124.05113	GIS_ID_Link10233	TimberWest
San Juan Fleet	CWHmm1	48.61647	-124.05158	GIS_ID_Link10234	TimberWest
San Juan Fleet	CWHmm1	48.61589	-124.05113	GIS_ID_Link10235	TimberWest
Englishman Lower CW	CWHmm2	49.23573	-124.44499	GIS_ID_Link10236	TimberWest
Mckay	CWHmm2	48.93374	-124.28935	GIS_ID_Link10237	TimberWest
Mckay	CWHmm2	48.93304	-124.28902	GIS_ID_Link10238	TimberWest
Mckay	CWHmm2	48.9331	-124.28783	GIS_ID_Link10239	TimberWest
Mckay	CWHmm2	48.93308	-124.28865	GIS_ID_Link10240	TimberWest
Mckay	CWHmm2	48.93371	-124.28919	GIS_ID_Link10241	TimberWest
Mckay	CWHmm2	48.93372	-124.28945	GIS_ID_Link10242	TimberWest
Gordon Upper	CWHmm2	48.80951	-124.33526	GIS_ID_Link10243	TimberWest
Gordon Upper	CWHmm2	48.80841	-124.3354	GIS_ID_Link10244	TimberWest
Gordon Upper	CWHmm2	48.80951	-124.33543	GIS_ID_Link10245	TimberWest
Gordon Upper	CWHmm2	48.80891	-124.33555	GIS_ID_Link10246	TimberWest
Little Qualicum CW	CWHmm2	49.27608	-124.57584	GIS_ID_Link10247	TimberWest
Little Qualicum CW	CWHmm2	49.27563	-124.57709	GIS_ID_Link10248	TimberWest

Location (Basin)	Biogeo Zone (BGC_LABEL)	Latitude	Longitude	GIS_ID	Ownership
Shaw	CWHxm2	48.96271	-124.38459	GIS_ID_Link10249	TimberWest
Shaw	CWHxm2	48.96163	-124.38431	GIS_ID_Link10250	TimberWest
Shaw	CWHxm2	48.96301	-124.38118	GIS_ID_Link10251	TimberWest
Shaw	CWHxm2	48.96201	-124.38421	GIS_ID_Link10252	TimberWest
Little Qualicum CW	CWHxm2	49.28016	-124.57347	GIS_ID_Link10253	TimberWest
Little Qualicum CW	CWHxm2	49.28079	-124.57248	GIS_ID_Link10254	TimberWest
Little Qualicum CW	CWHxm2	49.28051	-124.57315	GIS_ID_Link10255	TimberWest
San Juan Lens	CWHmm1	48.63454	-124.16434	GIS_ID_Link10256	TimberWest
San Juan Lens	CWHmm1	48.63398	-124.1628	GIS_ID_Link10257	TimberWest
San Juan Lens	CWHmm1	48.63441	-124.16217	GIS_ID_Link10258	TimberWest
San Juan Lens	CWHmm1	48.63455	-124.1635	GIS_ID_Link10259	TimberWest
San Juan Lens	CWHmm1	48.63469	-124.16291	GIS_ID_Link10260	TimberWest
San Juan Lens	CWHmm1	48.63457	-124.16191	GIS_ID_Link10261	TimberWest
San Juan Lens	CWHmm1	48.63504	-124.16178	GIS_ID_Link10262	TimberWest
San Juan Lens	CWHmm1	48.63516	-124.1638	GIS_ID_Link10263	TimberWest
San Juan Lens	CWHmm1	48.63488	-124.1621	GIS_ID_Link10264	TimberWest
San Juan Lens	CWHmm1	48.6344	-124.16236	GIS_ID_Link10265	TimberWest
San Juan Lens	CWHmm1	48.63458	-124.16249	GIS_ID_Link10266	TimberWest
Little Qualicum CW	CWHxm2	49.27917	-124.57698	GIS_ID_Link10267	TimberWest
Little Qualicum CW	CWHxm2	49.27977	-124.57587	GIS_ID_Link10268	TimberWest
Little Qualicum CW	CWHxm2	49.27951	-124.57675	GIS_ID_Link10269	TimberWest
Little Qualicum CW	CWHxm2	49.28004	-124.57603	GIS_ID_Link10270	TimberWest
Little Qualicum CW	CWHxm2	49.27935	-124.5764	GIS_ID_Link10271	TimberWest
Little Qualicum CW	CWHxm2	49.28056	-124.56085	GIS_ID_Link10272	TimberWest
Little Qualicum CW	CWHxm2	49.28028	-124.5599	GIS_ID_Link10273	TimberWest
Little Qualicum CW	CWHxm2	49.28039	-124.5586	GIS_ID_Link10274	TimberWest
Little Qualicum CW	CWHxm2	49.28026	-124.55884	GIS_ID_Link10275	TimberWest
Little Qualicum CW	CWHxm2	49.28052	-124.56061	GIS_ID_Link10276	TimberWest
San Juan Lens	CWHmm1	48.63784	-124.16575	GIS_ID_Link10277	TimberWest
San Juan Lens	CWHmm1	48.63707	-124.16763	GIS_ID_Link10278	TimberWest
San Juan Lens	CWHmm1	48.63764	-124.16674	GIS_ID_Link10279	TimberWest
San Juan Lens	CWHmm1	48.63754	-124.16753	GIS_ID_Link10280	TimberWest
San Juan Lens	CWHmm1	48.63723	-124.16792	GIS_ID_Link10281	TimberWest
San Juan Lens	CWHmm1	48.63732	-124.16825	GIS_ID_Link10282	TimberWest
San Juan Lens	CWHmm1	48.63703	-124.16523	GIS_ID_Link10283	TimberWest
San Juan Lens	CWHmm1	48.63689	-124.16688	GIS_ID_Link10284	TimberWest
San Juan Lens	CWHmm1	48.63753	-124.16637	GIS_ID_Link10285	TimberWest
San Juan Lens	CWHmm1	48.63721	-124.16724	GIS_ID_Link10286	TimberWest
San Juan Lens	CWHmm1	48.63708	-124.16582	GIS_ID_Link10287	TimberWest
San Juan Lens	CWHmm1	48.63725	-124.16762	GIS_ID_Link10288	TimberWest
San Juan Lens	CWHmm1	48.63741	-124.16739	GIS_ID_Link10289	TimberWest
San Juan Lens	CWHmm1	48.63741	-124.16816	GIS_ID_Link10290	TimberWest
San Juan Lens	CWHmm1	48.63724	-124.16745	GIS_ID_Link10291	TimberWest
San Juan Lens	CWHmm1	48.63681	-124.16636	GIS_ID_Link10292	TimberWest
San Juan Lens	CWHmm1	48.6371	-124.16667	GIS_ID_Link10293	TimberWest
San Juan Lens	CWHmm1	48.63734	-124.16603	GIS_ID_Link10294	TimberWest
Shaw	CWHvm1	48.95441	-124.43293	GIS_ID_Link10295	TimberWest
Shaw	CWHvm1	48.95419	-124.43421	GIS_ID_Link10296	TimberWest
Shaw	CWHvm1	48.95434	-124.43177	GIS_ID_Link10297	TimberWest
Shaw	CWHvm1	48.95414	-124.43489	GIS_ID_Link10298	TimberWest
Shaw	CWHvm1	48.95458	-124.43296	GIS_ID_Link10299	TimberWest

Location (Basin)	Biogeo Zone (BGC_LABEL)	Latitude	Longitude	GIS_ID	Ownership
Shaw	CWHvm1	48.95439	-124.43343	GIS_ID_Link10300	TimberWest
Shaw	CWHvm1	48.95435	-124.43249	GIS_ID_Link10301	TimberWest
Shaw	CWHvm2	48.95483	-124.44474	GIS_ID_Link10302	TimberWest
Shaw	CWHvm2	48.95496	-124.44452	GIS_ID_Link10303	TimberWest
Shaw	CWHvm2	48.95423	-124.44513	GIS_ID_Link10304	TimberWest
Shaw	CWHvm2	48.95297	-124.44464	GIS_ID_Link10305	TimberWest
Shaw	CWHvm2	48.95332	-124.44375	GIS_ID_Link10306	TimberWest
Shaw	CWHvm2	48.95267	-124.44349	GIS_ID_Link10307	TimberWest
Shaw	CWHvm2	48.95421	-124.44398	GIS_ID_Link10308	TimberWest
Shaw	CWHvm2	48.95412	-124.4436	GIS_ID_Link10309	TimberWest
Shaw	CWHvm2	48.95448	-124.44512	GIS_ID_Link10310	TimberWest
Shaw	CWHvm2	48.95298	-124.44447	GIS_ID_Link10311	TimberWest
Shaw	CWHvm2	48.95426	-124.43638	GIS_ID_Link10312	TimberWest
Shaw	CWHvm2	48.95421	-124.43776	GIS_ID_Link10313	TimberWest
Shaw	CWHvm2	48.95411	-124.43847	GIS_ID_Link10314	TimberWest
Shaw	CWHvm2	48.95424	-124.43706	GIS_ID_Link10315	TimberWest
Shaw	CWHvm2	48.95389	-124.43664	GIS_ID_Link10316	TimberWest
Shaw	CWHvm2	48.9538	-124.4378	GIS_ID_Link10317	TimberWest
Shaw	CWHvm2	48.95398	-124.43873	GIS_ID_Link10318	TimberWest
Shaw	CWHvm2	48.95398	-124.43743	GIS_ID_Link10319	TimberWest
Shaw	CWHvm2	48.95404	-124.43865	GIS_ID_Link10320	TimberWest
Shaw	CWHvm2	48.9543	-124.43656	GIS_ID_Link10321	TimberWest
Shaw	CWHvm2	48.95387	-124.43694	GIS_ID_Link10322	TimberWest
Gordon Upper	CWHmm2	48.80594	-124.33299	GIS_ID_Link10323	TimberWest
Gordon Upper	CWHmm2	48.80579	-124.3323	GIS_ID_Link10324	TimberWest
Gordon Upper	CWHmm2	48.80643	-124.33258	GIS_ID_Link10325	TimberWest
Gordon Upper	CWHmm2	48.80659	-124.33246	GIS_ID_Link10326	TimberWest
Gordon Upper	CWHmm2	48.8068	-124.33205	GIS_ID_Link10327	TimberWest
Gordon Upper	CWHmm2	48.80622	-124.33264	GIS_ID_Link10328	TimberWest
Gordon Upper	CWHmm2	48.80588	-124.33218	GIS_ID_Link10329	TimberWest
San Juan Middle	CWHvm1	48.59499	-124.11984	GIS_ID_Link10330	TimberWest
San Juan Middle	CWHvm1	48.59504	-124.1202	GIS_ID_Link10331	TimberWest
San Juan Middle	CWHvm1	48.59572	-124.12038	GIS_ID_Link10332	TimberWest
San Juan Middle	CWHvm1	48.59545	-124.12037	GIS_ID_Link10333	TimberWest
Sutton	CWHxm2	48.81095	-124.25294	GIS_ID_Link10334	TimberWest
Sutton	CWHxm2	48.81047	-124.25722	GIS_ID_Link10335	TimberWest
Sutton	CWHxm2	48.81026	-124.2549	GIS_ID_Link10336	TimberWest
Sutton	CWHxm2	48.81065	-124.25774	GIS_ID_Link10337	TimberWest
Sutton	CWHxm2	48.81109	-124.25392	GIS_ID_Link10338	TimberWest
Sutton	CWHxm2	48.81088	-124.25497	GIS_ID_Link10339	TimberWest
Sutton	CWHxm2	48.81101	-124.2537	GIS_ID_Link10340	TimberWest
Sutton	CWHxm2	48.81107	-124.25422	GIS_ID_Link10341	TimberWest
Sutton	CWHxm2	48.81085	-124.25526	GIS_ID_Link10342	TimberWest
Sutton	CWHxm2	48.8107	-124.25598	GIS_ID_Link10343	TimberWest
Sutton	CWHxm2	48.81043	-124.2564	GIS_ID_Link10344	TimberWest
Nanaimo Middle	CWHmm2	49.13086	-124.26492	GIS_ID_Link10345	TimberWest
Nanaimo Middle	CWHmm2	49.13146	-124.27117	GIS_ID_Link10346	TimberWest
Nanaimo Middle	CWHmm2	49.13134	-124.27055	GIS_ID_Link10347	TimberWest
Nanaimo Middle	CWHmm2	49.13128	-124.27146	GIS_ID_Link10348	TimberWest
Nanaimo Middle	CWHmm2	49.1308	-124.27091	GIS_ID_Link10349	TimberWest
Nanaimo Middle	CWHmm2	49.13095	-124.27098	GIS_ID_Link10350	TimberWest

Location (Basin)	Biogeo Zone (BGC_LABEL)	Latitude	Longitude	GIS_ID	Ownership
Puntledge Toma CW	CWHxm2	49.52009	-125.14683	GIS_ID_Link10351	TimberWest
Puntledge Toma CW	CWHxm2	49.51838	-125.14435	GIS_ID_Link10352	TimberWest
Puntledge Toma CW	CWHxm2	49.51905	-125.14466	GIS_ID_Link10353	TimberWest
Puntledge Toma CW	CWHxm2	49.5194	-125.14466	GIS_ID_Link10354	TimberWest
Puntledge Toma CW	CWHxm2	49.51846	-125.14439	GIS_ID_Link10355	TimberWest
Puntledge Lower CW	CWHxm2	49.59725	-125.20622	GIS_ID_Link10356	TimberWest
Puntledge Lower CW	CWHxm2	49.59216	-125.20988	GIS_ID_Link10357	TimberWest
Puntledge Willemar CW	CWHxm2	49.51276	-125.18707	GIS_ID_Link10358	TimberWest
Puntledge Willemar CW	CWHxm2	49.51187	-125.19141	GIS_ID_Link10359	TimberWest
Puntledge Willemar CW	CWHxm2	49.51315	-125.19434	GIS_ID_Link10360	TimberWest
Puntledge Willemar CW	CWHxm2	49.5123	-125.18932	GIS_ID_Link10361	TimberWest
Puntledge Willemar CW	CWHxm2	49.51175	-125.19295	GIS_ID_Link10362	TimberWest
Puntledge Lower CW	CWHxm2	49.59577	-125.20489	GIS_ID_Link10363	TimberWest
Puntledge Lower CW	CWHxm2	49.59547	-125.20764	GIS_ID_Link10364	TimberWest
Puntledge Lower CW	CWHxm2	49.59432	-125.21011	GIS_ID_Link10365	TimberWest
Puntledge Lower CW	CWHxm2	49.59607	-125.20921	GIS_ID_Link10366	TimberWest
Puntledge Lower CW	CWHxm2	49.64012	-125.15636	GIS_ID_Link10367	TimberWest
Bush Creek	CWHxm1	49.00891	-123.88473	GIS_ID_Link10368	TimberWest
Puntledge Cruikshank CW	CWHmm1	49.64885	-125.28088	GIS_ID_Link10369	TimberWest
Puntledge Cruikshank CW	CWHmm2	49.64049	-125.28792	GIS_ID_Link10370	TimberWest
Puntledge Cruikshank CW	CWHmm2	49.63939	-125.28753	GIS_ID_Link10371	TimberWest
Puntledge Lower CW	CWHxm2	49.63994	-125.15762	GIS_ID_Link10372	TimberWest
Banon Creek CW	CWHxm2	48.95086	-123.8561	GIS_ID_Link10373	TimberWest
Banon Creek CW	CWHxm2	48.95031	-123.85725	GIS_ID_Link10374	TimberWest
Banon Creek CW	CWHxm2	48.95071	-123.85724	GIS_ID_Link10375	TimberWest
Banon Creek CW	CWHxm2	48.95085	-123.85926	GIS_ID_Link10376	TimberWest
Banon Creek CW	CWHxm2	48.95099	-123.85776	GIS_ID_Link10377	TimberWest
Banon Creek CW	CWHxm2	48.95065	-123.85686	GIS_ID_Link10378	TimberWest
Banon Creek CW	CWHxm2	48.95065	-123.85859	GIS_ID_Link10379	TimberWest
Puntledge Comox CW	CWHmm2	49.54918	-125.29795	GIS_ID_Link10380	TimberWest
Puntledge Comox CW	CWHmm2	49.54885	-125.2977	GIS_ID_Link10381	TimberWest
Puntledge Rees - Kweishun CW	CWHmm1	49.60021	-125.27032	GIS_ID_Link10382	TimberWest
Puntledge Rees - Kweishun CW	CWHmm1	49.60052	-125.27136	GIS_ID_Link10383	TimberWest
Tsolum Rural	CWHxm2	49.77814	-125.19358	GIS_ID_Link10384	TimberWest
Puntledge Comox CW	CWHmm1	49.52487	-125.238	GIS_ID_Link10385	TimberWest
Puntledge Cruikshank CW	CWHmm1	49.64877	-125.28038	GIS_ID_Link10386	TimberWest
Puntledge Cruikshank CW	CWHmm1	49.64914	-125.28123	GIS_ID_Link10387	TimberWest
Puntledge Cruikshank CW	CWHmm1	49.64976	-125.28173	GIS_ID_Link10388	TimberWest
Puntledge Cruikshank CW	CWHmm1	49.6491	-125.28035	GIS_ID_Link10389	TimberWest
Puntledge Cruikshank CW	CWHxm2	49.57512	-125.21107	GIS_ID_Link10390	TimberWest
Puntledge Cruikshank CW	CWHxm2	49.57579	-125.21122	GIS_ID_Link10391	TimberWest
Puntledge Cruikshank CW	CWHxm2	49.57506	-125.21187	GIS_ID_Link10392	TimberWest
Holland Creek CW	CWHxm2	48.95486	-123.86229	GIS_ID_Link10393	TimberWest
Holland Creek CW	CWHxm2	48.95418	-123.86184	GIS_ID_Link10394	TimberWest
Holland Creek CW	CWHxm2	48.95474	-123.86161	GIS_ID_Link10395	TimberWest
Holland Creek CW	CWHxm2	48.95491	-123.86167	GIS_ID_Link10396	TimberWest
Holland Creek CW	CWHxm2	48.95499	-123.86171	GIS_ID_Link10397	TimberWest
Holland Creek CW	CWHxm2	48.95406	-123.861	GIS_ID_Link10398	TimberWest
Holland Creek CW	CWHxm2	48.95372	-123.86206	GIS_ID_Link10399	TimberWest
Holland Creek CW	CWHxm2	48.95561	-123.86127	GIS_ID_Link10400	TimberWest
Holland Creek CW	CWHxm2	48.95404	-123.8615	GIS_ID_Link10401	TimberWest

Location (Basin)	Biogeo Zone (BGC_LABEL)	Latitude	Longitude	GIS_ID	Ownership
Holland Creek CW	CWHxm2	48.9538	-123.86126	GIS_ID_Link10402	TimberWest
Holland Creek CW	CWHxm2	48.9548	-123.8617	GIS_ID_Link10403	TimberWest
Holland Creek CW	CWHxm2	48.95461	-123.86212	GIS_ID_Link10404	TimberWest
Holland Creek CW	CWHxm2	48.95544	-123.861	GIS_ID_Link10405	TimberWest
Englishman South CW	CWHmm2	49.13414	-124.32331	GIS_ID_Link10406	TimberWest
Englishman South CW	CWHmm2	49.13498	-124.32182	GIS_ID_Link10407	TimberWest
Englishman South CW	CWHmm2	49.13403	-124.32246	GIS_ID_Link10408	TimberWest
Englishman South CW	CWHmm2	49.13316	-124.32409	GIS_ID_Link10409	TimberWest
Englishman South CW	CWHmm2	49.13508	-124.32309	GIS_ID_Link10410	TimberWest
Englishman South CW	CWHmm2	49.13345	-124.32468	GIS_ID_Link10411	TimberWest
Englishman South CW	CWHmm2	49.13394	-124.32466	GIS_ID_Link10412	TimberWest
Englishman South CW	CWHmm2	49.13381	-124.32279	GIS_ID_Link10413	TimberWest
Englishman South CW	CWHmm2	49.13356	-124.32299	GIS_ID_Link10414	TimberWest
Englishman South CW	CWHmm2	49.13368	-124.32284	GIS_ID_Link10415	TimberWest
Englishman South CW	CWHmm2	49.13409	-124.32255	GIS_ID_Link10416	TimberWest
Englishman South CW	CWHmm2	49.13472	-124.32211	GIS_ID_Link10417	TimberWest
Puntledge Rees - Kweishun CW	CWHmm1	49.60774	-125.31534	GIS_ID_Link10418	TimberWest
Puntledge Rees - Kweishun CW	CWHmm1	49.6074	-125.31586	GIS_ID_Link10419	TimberWest
Puntledge Cruikshank CW	CWHmm1	49.64843	-125.27957	GIS_ID_Link10420	TimberWest
Puntledge Cruikshank CW	CWHmm1	49.64811	-125.27944	GIS_ID_Link10421	TimberWest
Puntledge Cruikshank CW	CWHmm1	49.64698	-125.27783	GIS_ID_Link10422	TimberWest
Puntledge Cruikshank CW	CWHxm2	49.63776	-125.27032	GIS_ID_Link10423	TimberWest
Puntledge Cruikshank CW	CWHxm2	49.64115	-125.27315	GIS_ID_Link10424	TimberWest
Puntledge Cruikshank CW	CWHxm2	49.64415	-125.27611	GIS_ID_Link10425	TimberWest
Puntledge Cruikshank CW	CWHxm2	49.64529	-125.27667	GIS_ID_Link10426	TimberWest
Puntledge Cruikshank CW	CWHxm2	49.64326	-125.27557	GIS_ID_Link10427	TimberWest
Puntledge Cruikshank CW	CWHxm2	49.6367	-125.26961	GIS_ID_Link10428	TimberWest
Puntledge Cruikshank CW	CWHxm2	49.63538	-125.26835	GIS_ID_Link10429	TimberWest
Puntledge Cruikshank CW	CWHxm2	49.63714	-125.2693	GIS_ID_Link10430	TimberWest
Puntledge Cruikshank CW	CWHxm2	49.63608	-125.26859	GIS_ID_Link10431	TimberWest
Puntledge Cruikshank CW	CWHxm2	49.63505	-125.2675	GIS_ID_Link10432	TimberWest
Puntledge Cruikshank CW	CWHxm2	49.63598	-125.26779	GIS_ID_Link10433	TimberWest
Puntledge Cruikshank CW	CWHxm2	49.63552	-125.26851	GIS_ID_Link10434	TimberWest
Puntledge Cruikshank CW	CWHxm2	49.63773	-125.27004	GIS_ID_Link10435	TimberWest
Puntledge Cruikshank CW	CWHxm2	49.63779	-125.26914	GIS_ID_Link10436	TimberWest
Puntledge Cruikshank CW	CWHxm2	49.64388	-125.27612	GIS_ID_Link10437	TimberWest
Puntledge Lower CW	CWHxm2	49.59059	-125.16749	GIS_ID_Link10438	TimberWest
Puntledge Lower CW	CWHxm2	49.58472	-125.1678	GIS_ID_Link10439	TimberWest
Puntledge Lower CW	CWHxm2	49.58582	-125.16844	GIS_ID_Link10440	TimberWest
Puntledge Lower CW	CWHxm2	49.58718	-125.16894	GIS_ID_Link10441	TimberWest
Puntledge Lower CW	CWHxm2	49.58721	-125.16756	GIS_ID_Link10442	TimberWest
Puntledge Lower CW	CWHxm2	49.58777	-125.16808	GIS_ID_Link10443	TimberWest
Puntledge Lower CW	CWHxm2	49.58762	-125.1692	GIS_ID_Link10444	TimberWest
Puntledge Lower CW	CWHxm2	49.58808	-125.16867	GIS_ID_Link10445	TimberWest
Puntledge Lower CW	CWHxm2	49.58734	-125.16814	GIS_ID_Link10446	TimberWest
Puntledge Lower CW	CWHxm2	49.58491	-125.16791	GIS_ID_Link10447	TimberWest
Puntledge Lower CW	CWHxm2	49.58757	-125.16866	GIS_ID_Link10448	TimberWest
Puntledge Lower CW	CWHxm2	49.58785	-125.16839	GIS_ID_Link10449	TimberWest
Puntledge Lower CW	CWHxm2	49.58733	-125.16849	GIS_ID_Link10450	TimberWest
Puntledge Lower CW	CWHxm2	49.58657	-125.17078	GIS_ID_Link10451	TimberWest
Puntledge Beech CW	CWHxm2	49.60196	-125.20345	GIS_ID_Link10452	TimberWest

Location (Basin)	Biogeo Zone (BGC_LABEL)	Latitude	Longitude	GIS_ID	Ownership
Puntledge Comox CW	CWHxm2	49.56137	-125.23707	GIS_ID_Link10453	TimberWest
Puntledge Comox CW	CWHxm2	49.56331	-125.23828	GIS_ID_Link10454	TimberWest
Puntledge Comox CW	CWHxm2	49.56312	-125.23755	GIS_ID_Link10455	TimberWest
Puntledge Comox CW	CWHxm2	49.56157	-125.23719	GIS_ID_Link10456	TimberWest
Puntledge Comox CW	CWHmm2	49.5205	-125.24834	GIS_ID_Link10457	TimberWest
Puntledge Comox CW	CWHmm2	49.52013	-125.24902	GIS_ID_Link10458	TimberWest
Puntledge Comox CW	CWHmm2	49.52002	-125.24846	GIS_ID_Link10459	TimberWest
Puntledge Comox CW	CWHmm1	49.53846	-125.27602	GIS_ID_Link10460	TimberWest
Puntledge Comox CW	CWHmm1	49.53801	-125.27727	GIS_ID_Link10461	TimberWest
Puntledge Comox CW	CWHmm1	49.53752	-125.27534	GIS_ID_Link10462	TimberWest
Puntledge Comox CW	CWHmm1	49.5369	-125.27667	GIS_ID_Link10463	TimberWest
Puntledge Comox CW	CWHmm2	49.5335	-125.26835	GIS_ID_Link10464	TimberWest
Puntledge Comox CW	CWHmm2	49.53584	-125.27585	GIS_ID_Link10465	TimberWest
Puntledge Comox CW	CWHmm2	49.53383	-125.26644	GIS_ID_Link10466	TimberWest
Puntledge Comox CW	CWHmm2	49.53359	-125.26696	GIS_ID_Link10467	TimberWest
Puntledge Comox CW	CWHmm2	49.53326	-125.26635	GIS_ID_Link10468	TimberWest
Puntledge Comox CW	CWHmm2	49.53306	-125.26535	GIS_ID_Link10469	TimberWest
Puntledge Comox CW	CWHmm1	49.53826	-125.27619	GIS_ID_Link10470	TimberWest
Puntledge Comox CW	CWHmm1	49.53814	-125.27628	GIS_ID_Link10471	TimberWest
Puntledge Comox CW	CWHmm2	49.53282	-125.26469	GIS_ID_Link10472	TimberWest
Puntledge Comox CW	CWHmm1	49.53765	-125.27722	GIS_ID_Link10473	TimberWest
Puntledge Comox CW	CWHmm1	49.53797	-125.27691	GIS_ID_Link10474	TimberWest
Puntledge Browns CW	CWHxm2	49.68353	-125.14042	GIS_ID_Link10475	TimberWest
Puntledge Browns CW	CWHxm2	49.68382	-125.14047	GIS_ID_Link10476	TimberWest
Puntledge Browns CW	CWHxm2	49.68171	-125.14555	GIS_ID_Link10477	TimberWest
Puntledge Browns CW	CWHxm2	49.6824	-125.14324	GIS_ID_Link10478	TimberWest
Puntledge Browns CW	CWHxm2	49.68153	-125.14817	GIS_ID_Link10479	TimberWest
Puntledge Browns CW	CWHxm2	49.68079	-125.15423	GIS_ID_Link10480	TimberWest
Puntledge Browns CW	CWHxm2	49.68112	-125.14811	GIS_ID_Link10481	TimberWest
Puntledge Browns CW	CWHxm2	49.68056	-125.15791	GIS_ID_Link10482	TimberWest
Puntledge Browns CW	CWHxm2	49.68168	-125.14967	GIS_ID_Link10483	TimberWest
Puntledge Browns CW	CWHxm2	49.6818	-125.1497	GIS_ID_Link10484	TimberWest
Puntledge Browns CW	CWHxm2	49.68176	-125.14535	GIS_ID_Link10485	TimberWest
Puntledge Browns CW	CWHxm2	49.68197	-125.14486	GIS_ID_Link10486	TimberWest
Puntledge Browns CW	CWHxm2	49.68229	-125.14962	GIS_ID_Link10487	TimberWest
Puntledge Browns CW	CWHxm2	49.6815	-125.14594	GIS_ID_Link10488	TimberWest
Puntledge Browns CW	CWHxm2	49.68223	-125.14619	GIS_ID_Link10489	TimberWest
Puntledge Browns CW	CWHxm2	49.68191	-125.14547	GIS_ID_Link10490	TimberWest
Banon Creek CW	CWHxm2	48.95103	-123.844	GIS_ID_Link10491	TimberWest
Banon Creek CW	CWHxm2	48.95104	-123.84966	GIS_ID_Link10492	TimberWest
Banon Creek CW	CWHxm2	48.95023	-123.84751	GIS_ID_Link10493	TimberWest
Banon Creek CW	CWHxm2	48.95153	-123.8514	GIS_ID_Link10494	TimberWest
Puntledge Lower CW	CWHxm2	49.61689	-125.19578	GIS_ID_Link10495	TimberWest
Puntledge Lower CW	CWHxm2	49.61854	-125.19529	GIS_ID_Link10496	TimberWest
Puntledge Lower CW	CWHxm2	49.6171	-125.19564	GIS_ID_Link10497	TimberWest
Puntledge Lower CW	CWHxm2	49.62517	-125.11222	GIS_ID_Link10498	TimberWest
Puntledge Lower CW	CWHxm1	49.63426	-125.15124	GIS_ID_Link10499	TimberWest
Puntledge Lower CW	CWHxm1	49.63637	-125.14995	GIS_ID_Link10500	TimberWest
Puntledge Lower CW	CWHxm1	49.63565	-125.15102	GIS_ID_Link10501	TimberWest
Puntledge Lower CW	CWHxm1	49.63568	-125.15378	GIS_ID_Link10502	TimberWest
Puntledge Lower CW	CWHxm1	49.63586	-125.15327	GIS_ID_Link10503	TimberWest

Location (Basin)	Biogeo Zone (BGC_LABEL)	Latitude	Longitude	GIS_ID	Ownership
Puntledge Lower CW	CWHxm1	49.63573	-125.15404	GIS_ID_Link10504	TimberWest
Puntledge Lower CW	CWHxm1	49.63576	-125.15351	GIS_ID_Link10505	TimberWest
Puntledge Lower CW	CWHxm1	49.63566	-125.15457	GIS_ID_Link10506	TimberWest
Puntledge Lower CW	CWHxm1	49.63462	-125.15382	GIS_ID_Link10507	TimberWest
Puntledge Lower CW	CWHxm1	49.63453	-125.15396	GIS_ID_Link10508	TimberWest
Puntledge Lower CW	CWHxm1	49.63495	-125.15442	GIS_ID_Link10509	TimberWest
Puntledge Lower CW	CWHxm1	49.63458	-125.15581	GIS_ID_Link10510	TimberWest
Puntledge Lower CW	CWHxm1	49.63522	-125.15421	GIS_ID_Link10511	TimberWest
Puntledge Lower CW	CWHxm1	49.63429	-125.15778	GIS_ID_Link10512	TimberWest
Puntledge Lower CW	CWHxm2	49.63633	-125.15874	GIS_ID_Link10513	TimberWest
Puntledge Lower CW	CWHxm1	49.635	-125.15337	GIS_ID_Link10514	TimberWest
Puntledge Lower CW	CWHxm1	49.63422	-125.15253	GIS_ID_Link10515	TimberWest
Puntledge Lower CW	CWHxm1	49.6342	-125.1504	GIS_ID_Link10516	TimberWest
Puntledge Lower CW	CWHxm1	49.63381	-125.15206	GIS_ID_Link10517	TimberWest
Puntledge Lower CW	CWHxm1	49.63555	-125.15395	GIS_ID_Link10518	TimberWest
Puntledge Lower CW	CWHxm1	49.6363	-125.14985	GIS_ID_Link10519	TimberWest
Puntledge Lower CW	CWHxm1	49.6357	-125.15415	GIS_ID_Link10520	TimberWest
Puntledge Lower CW	CWHxm1	49.63576	-125.15329	GIS_ID_Link10521	TimberWest
Puntledge Comox CW	CWHxm2	49.57176	-125.23893	GIS_ID_Link10522	TimberWest
Puntledge Lower CW	CWHxm1	49.63712	-125.15143	GIS_ID_Link10523	TimberWest
Puntledge Lower CW	CWHxm2	49.63965	-125.15306	GIS_ID_Link10524	TimberWest
Puntledge Lower CW	CWHxm2	49.63918	-125.15697	GIS_ID_Link10525	TimberWest
Puntledge Lower CW	CWHxm2	49.63813	-125.15262	GIS_ID_Link10526	TimberWest
Puntledge Lower CW	CWHxm2	49.63844	-125.15827	GIS_ID_Link10527	TimberWest
Puntledge Lower CW	CWHxm2	49.63864	-125.15408	GIS_ID_Link10528	TimberWest
Puntledge Lower CW	CWHxm2	49.63955	-125.15521	GIS_ID_Link10529	TimberWest
Puntledge Lower CW	CWHxm2	49.63732	-125.15509	GIS_ID_Link10530	TimberWest
Puntledge Willemar CW	CWHxm2	49.50279	-125.18679	GIS_ID_Link10531	TimberWest
Puntledge Willemar CW	CWHxm2	49.50368	-125.17778	GIS_ID_Link10532	TimberWest
Puntledge Willemar CW	CWHxm2	49.50323	-125.18101	GIS_ID_Link10533	TimberWest
Puntledge Willemar CW	CWHxm2	49.50385	-125.17781	GIS_ID_Link10534	TimberWest
Puntledge Lower CW	CWHxm2	49.62553	-125.11391	GIS_ID_Link10535	TimberWest
Puntledge Lower CW	CWHxm2	49.62418	-125.11351	GIS_ID_Link10536	TimberWest
Puntledge Lower CW	CWHxm2	49.62576	-125.11421	GIS_ID_Link10537	TimberWest
Puntledge Lower CW	CWHxm2	49.62604	-125.11401	GIS_ID_Link10538	TimberWest
Puntledge Lower CW	CWHxm2	49.62631	-125.11356	GIS_ID_Link10539	TimberWest
Puntledge Lower CW	CWHxm2	49.62645	-125.11261	GIS_ID_Link10540	TimberWest
Puntledge Lower CW	CWHxm2	49.62629	-125.11312	GIS_ID_Link10541	TimberWest
Puntledge Lower CW	CWHxm2	49.61672	-125.19266	GIS_ID_Link10542	TimberWest
Puntledge Lower CW	CWHxm2	49.61761	-125.19244	GIS_ID_Link10543	TimberWest
Puntledge Lower CW	CWHxm2	49.61677	-125.1928	GIS_ID_Link10544	TimberWest
Puntledge Lower CW	CWHxm2	49.61837	-125.19277	GIS_ID_Link10545	TimberWest
Puntledge Lower CW	CWHxm2	49.62289	-125.13281	GIS_ID_Link10546	TimberWest
Puntledge Lower CW	CWHxm2	49.59226	-125.20339	GIS_ID_Link10547	TimberWest
Puntledge Lower CW	CWHxm2	49.5926	-125.20426	GIS_ID_Link10548	TimberWest
Puntledge Lower CW	CWHxm2	49.59197	-125.20472	GIS_ID_Link10549	TimberWest
Puntledge Lower CW	CWHxm2	49.5941	-125.20494	GIS_ID_Link10550	TimberWest
Puntledge Lower CW	CWHxm2	49.59244	-125.20426	GIS_ID_Link10551	TimberWest
Puntledge Lower CW	CWHxm2	49.59256	-125.20495	GIS_ID_Link10552	TimberWest
Puntledge Toma CW	CWHxm2	49.51833	-125.1442	GIS_ID_Link10553	TimberWest
Puntledge Toma CW	CWHxm2	49.51867	-125.14396	GIS_ID_Link10554	TimberWest

Location (Basin)	Biogeo Zone (BGC_LABEL)	Latitude	Longitude	GIS_ID	Ownership
Puntledge Toma CW	CWHxm2	49.51806	-125.14341	GIS_ID_Link10555	TimberWest
Puntledge Toma CW	CWHxm2	49.51846	-125.14395	GIS_ID_Link10556	TimberWest
Puntledge Lower CW	CWHxm1	49.62542	-125.0813	GIS_ID_Link10557	TimberWest
Puntledge Lower CW	CWHxm1	49.62603	-125.08866	GIS_ID_Link10558	TimberWest
Puntledge Lower CW	CWHxm1	49.6256	-125.08384	GIS_ID_Link10559	TimberWest
Puntledge Lower CW	CWHxm1	49.62567	-125.0867	GIS_ID_Link10560	TimberWest
Puntledge Lower CW	CWHxm1	49.626	-125.08942	GIS_ID_Link10561	TimberWest
Puntledge Lower CW	CWHxm2	49.62648	-125.09507	GIS_ID_Link10562	TimberWest
Puntledge Lower CW	CWHxm2	49.62621	-125.09124	GIS_ID_Link10563	TimberWest
Puntledge Lower CW	CWHxm2	49.62635	-125.09803	GIS_ID_Link10564	TimberWest
Puntledge Lower CW	CWHxm1	49.62607	-125.08999	GIS_ID_Link10565	TimberWest
Puntledge Lower CW	CWHxm1	49.62543	-125.0816	GIS_ID_Link10566	TimberWest
Puntledge Lower CW	CWHxm1	49.62601	-125.0879	GIS_ID_Link10567	TimberWest
Puntledge Lower CW	CWHxm1	49.6256	-125.08571	GIS_ID_Link10568	TimberWest
Puntledge Lower CW	CWHxm2	49.6267	-125.09551	GIS_ID_Link10569	TimberWest
Puntledge Lower CW	CWHxm2	49.62755	-125.09716	GIS_ID_Link10570	TimberWest
Puntledge Cruikshank CW	CWHxm2	49.5751	-125.2025	GIS_ID_Link10571	TimberWest
Puntledge Cruikshank CW	CWHxm2	49.57502	-125.20315	GIS_ID_Link10572	TimberWest
Puntledge Cruikshank CW	CWHxm2	49.575	-125.2036	GIS_ID_Link10573	TimberWest
Puntledge Cruikshank CW	CWHxm2	49.575	-125.20295	GIS_ID_Link10574	TimberWest
Puntledge Lower CW	CWHxm2	49.62332	-125.11216	GIS_ID_Link10575	TimberWest
Puntledge Toma CW	CWHxm2	49.52026	-125.14678	GIS_ID_Link10576	TimberWest
Puntledge Lower CW	CWHxm2	49.59096	-125.20215	GIS_ID_Link10577	TimberWest
Puntledge Lower CW	CWHxm2	49.59049	-125.20314	GIS_ID_Link10578	TimberWest
Puntledge Lower CW	CWHxm2	49.59214	-125.20799	GIS_ID_Link10579	TimberWest
Puntledge Lower CW	CWHxm2	49.59112	-125.20516	GIS_ID_Link10580	TimberWest
Puntledge Lower CW	CWHxm2	49.59059	-125.20238	GIS_ID_Link10581	TimberWest
Puntledge Lower CW	CWHxm2	49.59067	-125.20254	GIS_ID_Link10582	TimberWest
Puntledge Lower CW	CWHxm2	49.58953	-125.20368	GIS_ID_Link10583	TimberWest
Puntledge Lower CW	CWHxm2	49.6222	-125.13072	GIS_ID_Link10584	TimberWest
Puntledge Lower CW	CWHxm2	49.62189	-125.12784	GIS_ID_Link10585	TimberWest
Puntledge Lower CW	CWHxm2	49.62188	-125.13163	GIS_ID_Link10586	TimberWest
Puntledge Lower CW	CWHxm2	49.6223	-125.1278	GIS_ID_Link10587	TimberWest
Puntledge Willemar CW	CWHxm2	49.49906	-125.17111	GIS_ID_Link10588	TimberWest
Puntledge Lower CW	CWHxm2	49.59717	-125.2056	GIS_ID_Link10589	TimberWest
Puntledge Moat - Eric CW	CWHmm2	49.64877	-125.33287	GIS_ID_Link10590	TimberWest
Puntledge Moat - Eric CW	CWHmm2	49.64964	-125.33126	GIS_ID_Link10591	TimberWest
Puntledge Rees - Kweishun CW	CWHmm1	49.60616	-125.31686	GIS_ID_Link10592	TimberWest
Puntledge Rees - Kweishun CW	CWHmm1	49.60612	-125.31643	GIS_ID_Link10593	TimberWest
Puntledge Lower CW	CWHxm2	49.62326	-125.12025	GIS_ID_Link10594	TimberWest
Puntledge Lower CW	CWHxm2	49.62236	-125.11843	GIS_ID_Link10595	TimberWest
Puntledge Lower CW	CWHxm2	49.62261	-125.12062	GIS_ID_Link10596	TimberWest
Puntledge Lower CW	CWHxm2	49.59362	-125.20958	GIS_ID_Link10597	TimberWest
Puntledge Lower CW	CWHxm2	49.59467	-125.2073	GIS_ID_Link10598	TimberWest
Puntledge Lower CW	CWHmm2	49.64299	-125.15549	GIS_ID_Link10599	TimberWest
Puntledge Lower CW	CWHmm2	49.64362	-125.15866	GIS_ID_Link10600	TimberWest
Puntledge Lower CW	CWHmm2	49.64413	-125.15737	GIS_ID_Link10601	TimberWest
Puntledge Lower CW	CWHmm2	49.64306	-125.15554	GIS_ID_Link10602	TimberWest
Puntledge Lower CW	CWHxm2	49.62404	-125.10856	GIS_ID_Link10603	TimberWest
Puntledge Lower CW	CWHxm2	49.62609	-125.10799	GIS_ID_Link10604	TimberWest
Puntledge Lower CW	CWHxm2	49.62296	-125.10838	GIS_ID_Link10605	TimberWest

Location (Basin)	Biogeo Zone (BGC_LABEL)	Latitude	Longitude	GIS_ID	Ownership
Puntledge Lower CW	CWHmm2	49.64091	-125.15797	GIS_ID_Link10606	TimberWest
Nanaimo Middle	CWHxm2	49.10401	-124.25142	GIS_ID_Link10607	TimberWest
Nanaimo Middle	CWHxm1	49.1021	-124.2461	GIS_ID_Link10608	TimberWest
Nanaimo Middle	CWHxm1	49.09872	-124.22508	GIS_ID_Link10609	TimberWest
Nanaimo Middle	CWHxm1	49.09839	-124.22495	GIS_ID_Link10610	TimberWest
Nanaimo Middle	CWHxm1	49.0987	-124.22567	GIS_ID_Link10611	TimberWest
Nanaimo Middle	CWHxm1	49.09816	-124.22659	GIS_ID_Link10612	TimberWest
Nanaimo Middle	CWHxm1	49.09688	-124.23154	GIS_ID_Link10613	TimberWest
Nanaimo Middle	CWHxm1	49.09859	-124.22499	GIS_ID_Link10614	TimberWest
Nanaimo Middle	CWHxm1	49.09865	-124.22598	GIS_ID_Link10615	TimberWest
Nanaimo Middle	CWHmm2	49.13368	-124.26366	GIS_ID_Link10616	TimberWest
Nanaimo Middle	CWHmm2	49.1328	-124.26291	GIS_ID_Link10617	TimberWest
Nanaimo North	CWHmm2	49.14001	-124.22934	GIS_ID_Link10618	TimberWest
Nanaimo North	CWHmm2	49.13973	-124.22936	GIS_ID_Link10619	TimberWest
Nanaimo North	CWHmm2	49.14091	-124.2283	GIS_ID_Link10620	TimberWest
Nanaimo North	CWHmm2	49.1406	-124.22942	GIS_ID_Link10621	TimberWest
Nanaimo North	CWHmm2	49.13988	-124.22932	GIS_ID_Link10622	TimberWest
Nanaimo North	CWHmm2	49.1401	-124.22926	GIS_ID_Link10623	TimberWest
Englishman South CW	CWHmm2	49.13216	-124.34353	GIS_ID_Link10624	TimberWest
Englishman South CW	CWHmm2	49.13089	-124.34211	GIS_ID_Link10625	TimberWest
Englishman South CW	CWHmm2	49.13113	-124.34229	GIS_ID_Link10626	TimberWest
Englishman South CW	CWHmm2	49.13189	-124.34272	GIS_ID_Link10627	TimberWest
Englishman South CW	CWHmm2	49.13318	-124.34282	GIS_ID_Link10628	TimberWest
Englishman South CW	CWHmm2	49.13203	-124.34286	GIS_ID_Link10629	TimberWest
Englishman South CW	CWHmm2	49.1311	-124.34317	GIS_ID_Link10630	TimberWest
Englishman South CW	CWHmm2	49.13104	-124.34294	GIS_ID_Link10631	TimberWest
Englishman South CW	CWHmm2	49.13186	-124.34068	GIS_ID_Link10632	TimberWest
Haslam Creek	CWHxm1	49.01439	-123.95758	GIS_ID_Link10633	TimberWest
Haslam Creek	CWHxm1	49.01513	-123.96008	GIS_ID_Link10634	TimberWest
Haslam Creek	CWHxm1	49.01491	-123.9609	GIS_ID_Link10635	TimberWest
Haslam Creek	CWHxm1	49.01532	-123.95708	GIS_ID_Link10636	TimberWest
Haslam Creek	CWHxm1	49.01522	-123.95969	GIS_ID_Link10637	TimberWest
Haslam Creek	CWHxm1	49.01402	-123.96136	GIS_ID_Link10638	TimberWest
Haslam Creek	CWHxm1	49.01527	-123.95785	GIS_ID_Link10639	TimberWest
Haslam Creek	CWHxm1	49.01429	-123.96004	GIS_ID_Link10640	TimberWest
Haslam Creek	CWHxm1	49.01399	-123.96039	GIS_ID_Link10641	TimberWest
Haslam Creek	CWHxm1	49.01545	-123.95153	GIS_ID_Link10642	TimberWest
Haslam Creek	CWHxm1	49.0159	-123.95099	GIS_ID_Link10643	TimberWest
Haslam Creek	CWHxm1	49.01565	-123.95236	GIS_ID_Link10644	TimberWest
Haslam Creek	CWHxm1	49.0141	-123.96113	GIS_ID_Link10645	TimberWest
Haslam Creek	CWHxm1	49.0139	-123.9613	GIS_ID_Link10646	TimberWest
Haslam Creek	CWHxm1	49.0152	-123.95715	GIS_ID_Link10647	TimberWest
Haslam Creek	CWHxm1	49.01507	-123.95765	GIS_ID_Link10648	TimberWest
Haslam Creek	CWHxm1	49.01514	-123.95894	GIS_ID_Link10649	TimberWest
Haslam Creek	CWHxm1	49.01448	-123.95946	GIS_ID_Link10650	TimberWest
Haslam Creek	CWHxm1	49.01465	-123.95675	GIS_ID_Link10651	TimberWest
Haslam Creek	CWHxm1	49.0134	-123.96103	GIS_ID_Link10652	TimberWest
Haslam Creek	CWHxm1	49.01333	-123.96124	GIS_ID_Link10653	TimberWest
Haslam Creek	CWHxm1	49.01343	-123.96094	GIS_ID_Link10654	TimberWest
Haslam Creek	CWHxm1	49.01539	-123.95629	GIS_ID_Link10655	TimberWest
Haslam Creek	CWHxm1	49.01555	-123.95626	GIS_ID_Link10656	TimberWest

Location (Basin)	Biogeo Zone (BGC_LABEL)	Latitude	Longitude	GIS_ID	Ownership
Haslam Creek	CWHxm1	49.01571	-123.95311	GIS_ID_Link10657	TimberWest
Haslam Creek	CWHxm1	49.01458	-123.95797	GIS_ID_Link10658	TimberWest
Haslam Creek	CWHxm1	49.01584	-123.95474	GIS_ID_Link10659	TimberWest
Haslam Creek	CWHxm1	49.01622	-123.95351	GIS_ID_Link10660	TimberWest
Haslam Creek	CWHxm1	49.01585	-123.95144	GIS_ID_Link10661	TimberWest
Haslam Creek	CWHxm1	49.01486	-123.95992	GIS_ID_Link10662	TimberWest
Haslam Creek	CWHxm1	49.01391	-123.96178	GIS_ID_Link10663	TimberWest
Haslam Creek	CWHxm1	49.01399	-123.96185	GIS_ID_Link10664	TimberWest
Haslam Creek	CWHxm1	49.01412	-123.96094	GIS_ID_Link10665	TimberWest
Haslam Creek	CWHxm1	49.01505	-123.95805	GIS_ID_Link10666	TimberWest
Haslam Creek	CWHxm1	49.0164	-123.95368	GIS_ID_Link10667	TimberWest
Haslam Creek	CWHxm1	49.01477	-123.95898	GIS_ID_Link10668	TimberWest
Haslam Creek	CWHxm1	49.01479	-123.95878	GIS_ID_Link10669	TimberWest
Haslam Creek	CWHxm1	49.01593	-123.95515	GIS_ID_Link10670	TimberWest
Haslam Creek	CWHxm1	49.0148	-123.95692	GIS_ID_Link10671	TimberWest
Haslam Creek	CWHxm1	49.01488	-123.95676	GIS_ID_Link10672	TimberWest
Haslam Creek	CWHxm1	49.01531	-123.95662	GIS_ID_Link10673	TimberWest
Haslam Creek	CWHxm1	49.01634	-123.95421	GIS_ID_Link10674	TimberWest
Haslam Creek	CWHxm1	49.01477	-123.95999	GIS_ID_Link10675	TimberWest
Haslam Creek	CWHxm1	49.01581	-123.95606	GIS_ID_Link10676	TimberWest
Haslam Creek	CWHxm1	49.01399	-123.96119	GIS_ID_Link10677	TimberWest
Haslam Creek	CWHxm1	49.01488	-123.96075	GIS_ID_Link10678	TimberWest
Haslam Creek	CWHxm1	49.01407	-123.96162	GIS_ID_Link10679	TimberWest
Haslam Creek	CWHxm1	49.01408	-123.9604	GIS_ID_Link10680	TimberWest
Haslam Creek	CWHxm1	49.01578	-123.95224	GIS_ID_Link10681	TimberWest
Haslam Creek	CWHxm1	49.01631	-123.9536	GIS_ID_Link10682	TimberWest
Haslam Creek	CWHxm1	49.01589	-123.9513	GIS_ID_Link10683	TimberWest
Haslam Creek	CWHxm1	49.01477	-123.95708	GIS_ID_Link10684	TimberWest
Haslam Creek	CWHxm1	49.01479	-123.95933	GIS_ID_Link10685	TimberWest
Haslam Creek	CWHxm1	49.01421	-123.96064	GIS_ID_Link10686	TimberWest
Haslam Creek	CWHxm1	49.01476	-123.95752	GIS_ID_Link10687	TimberWest
Haslam Creek	CWHxm1	49.01479	-123.95821	GIS_ID_Link10688	TimberWest
Haslam Creek	CWHxm1	49.01359	-123.96107	GIS_ID_Link10689	TimberWest
Haslam Creek	CWHxm1	49.01464	-123.95936	GIS_ID_Link10690	TimberWest
Haslam Creek	CWHxm1	49.01508	-123.95709	GIS_ID_Link10691	TimberWest
Haslam Creek	CWHxm1	49.0164	-123.95422	GIS_ID_Link10692	TimberWest
Haslam Creek	CWHxm1	49.01587	-123.95634	GIS_ID_Link10693	TimberWest
Haslam Creek	CWHxm1	49.01591	-123.95621	GIS_ID_Link10694	TimberWest
Haslam Creek	CWHxm1	49.01484	-123.96011	GIS_ID_Link10695	TimberWest
Haslam Creek	CWHxm1	49.01349	-123.96091	GIS_ID_Link10696	TimberWest
Haslam Creek	CWHxm1	49.01342	-123.96126	GIS_ID_Link10697	TimberWest
Haslam Creek	CWHxm1	49.01268	-123.96214	GIS_ID_Link10698	TimberWest
Haslam Creek	CWHxm1	49.01334	-123.96141	GIS_ID_Link10699	TimberWest
Haslam Creek	CWHxm1	49.01517	-123.95992	GIS_ID_Link10700	TimberWest
Haslam Creek	CWHxm1	49.01414	-123.96032	GIS_ID_Link10701	TimberWest
Haslam Creek	CWHxm1	49.01563	-123.95179	GIS_ID_Link10702	TimberWest
Haslam Creek	CWHxm1	49.01428	-123.96036	GIS_ID_Link10703	TimberWest
Haslam Creek	CWHxm1	49.01454	-123.95758	GIS_ID_Link10704	TimberWest
Haslam Creek	CWHxm1	49.0146	-123.95832	GIS_ID_Link10705	TimberWest
Nanaimo Upper	CWHxm2	49.1022	-124.41433	GIS_ID_Link10706	TimberWest
Nanaimo Upper	CWHxm2	49.09934	-124.41928	GIS_ID_Link10707	TimberWest

Location (Basin)	Biogeo Zone (BGC_LABEL)	Latitude	Longitude	GIS_ID	Ownership
Nanaimo Upper	CWHxm2	49.09863	-124.41904	GIS_ID_Link10708	TimberWest
Nanaimo Upper	CWHxm2	49.10225	-124.41467	GIS_ID_Link10709	TimberWest
Nanaimo Upper	CWHxm2	49.10141	-124.41686	GIS_ID_Link10710	TimberWest
Nanaimo Upper	CWHxm2	49.10098	-124.41611	GIS_ID_Link10711	TimberWest
Nanaimo Upper	CWHxm2	49.10243	-124.4153	GIS_ID_Link10712	TimberWest
Nanaimo Upper	CWHxm2	49.1001	-124.41801	GIS_ID_Link10713	TimberWest
Nanaimo Upper	CWHxm2	49.10146	-124.41523	GIS_ID_Link10714	TimberWest
Nanaimo Upper	CWHxm2	49.10042	-124.41681	GIS_ID_Link10715	TimberWest
Nanaimo Upper	CWHxm2	49.10048	-124.41653	GIS_ID_Link10716	TimberWest
Nanaimo Upper	CWHxm2	49.09958	-124.41866	GIS_ID_Link10717	TimberWest
Nanaimo Upper	CWHxm2	49.09944	-124.41886	GIS_ID_Link10718	TimberWest
Nanaimo Upper	CWHxm2	49.10042	-124.4163	GIS_ID_Link10719	TimberWest
Nanaimo Upper	CWHxm2	49.09819	-124.4194	GIS_ID_Link10720	TimberWest
Nanaimo Upper	CWHxm2	49.10123	-124.41576	GIS_ID_Link10721	TimberWest
Nanaimo Upper	CWHxm2	49.10191	-124.4153	GIS_ID_Link10722	TimberWest
Nanaimo Upper	CWHxm2	49.10293	-124.41572	GIS_ID_Link10723	TimberWest
Nanaimo Upper	CWHxm2	49.10205	-124.41493	GIS_ID_Link10724	TimberWest
Nanaimo Upper	CWHxm2	49.10067	-124.41642	GIS_ID_Link10725	TimberWest
Nanaimo Upper	CWHxm2	49.09983	-124.41836	GIS_ID_Link10726	TimberWest
Nanaimo Upper	CWHxm2	49.10024	-124.41772	GIS_ID_Link10727	TimberWest
Nanaimo Upper	CWHxm2	49.10029	-124.41757	GIS_ID_Link10728	TimberWest
Nanaimo Upper	CWHxm2	49.10039	-124.41717	GIS_ID_Link10729	TimberWest
Nanaimo Upper	CWHxm2	49.09879	-124.41922	GIS_ID_Link10730	TimberWest
Nanaimo Upper	CWHxm2	49.10087	-124.41688	GIS_ID_Link10731	TimberWest
Nanaimo Upper	CWHxm2	49.10324	-124.41469	GIS_ID_Link10732	TimberWest
Nanaimo Upper	CWHxm2	49.10296	-124.41495	GIS_ID_Link10733	TimberWest
Nanaimo Upper	CWHxm2	49.10052	-124.41842	GIS_ID_Link10734	TimberWest
Nanaimo Upper	CWHxm2	49.09965	-124.41881	GIS_ID_Link10735	TimberWest
Nanaimo Upper	CWHxm2	49.09953	-124.41872	GIS_ID_Link10736	TimberWest
Haslam Creek	CWHxm1	49.01446	-123.9577	GIS_ID_Link10737	TimberWest
Haslam Creek	CWHmm2	48.97026	-124.04634	GIS_ID_Link10738	TimberWest
Haslam Creek	CWHmm2	48.97113	-124.04916	GIS_ID_Link10739	TimberWest
Haslam Creek	CWHmm2	48.9712	-124.05017	GIS_ID_Link10740	TimberWest
Haslam Creek	CWHmm2	48.97116	-124.04954	GIS_ID_Link10741	TimberWest
Haslam Creek	CWHmm2	48.97019	-124.04753	GIS_ID_Link10742	TimberWest
Haslam Creek	CWHmm2	48.9705	-124.04949	GIS_ID_Link10743	TimberWest
Haslam Creek	CWHmm2	48.97064	-124.04734	GIS_ID_Link10744	TimberWest
Haslam Creek	CWHmm2	48.97105	-124.0501	GIS_ID_Link10745	TimberWest
Haslam Creek	CWHmm2	48.97023	-124.04847	GIS_ID_Link10746	TimberWest
Haslam Creek	CWHmm2	48.96988	-124.04727	GIS_ID_Link10747	TimberWest
Haslam Creek	CWHmm2	48.97017	-124.04666	GIS_ID_Link10748	TimberWest
Haslam Creek	CWHmm2	48.97008	-124.04792	GIS_ID_Link10749	TimberWest
Haslam Creek	CWHmm2	48.97003	-124.04881	GIS_ID_Link10750	TimberWest
Haslam Creek	CWHmm2	48.96973	-124.04811	GIS_ID_Link10751	TimberWest
Haslam Creek	CWHmm2	48.97014	-124.04835	GIS_ID_Link10752	TimberWest
Haslam Creek	CWHmm2	48.97016	-124.04718	GIS_ID_Link10753	TimberWest
Haslam Creek	CWHmm2	48.97053	-124.04933	GIS_ID_Link10754	TimberWest
Haslam Creek	CWHmm2	48.97046	-124.04834	GIS_ID_Link10755	TimberWest
Haslam Creek	CWHmm2	48.96998	-124.04655	GIS_ID_Link10756	TimberWest
Haslam Creek	CWHmm2	48.96991	-124.04823	GIS_ID_Link10757	TimberWest
Haslam Creek	CWHmm2	48.97024	-124.04647	GIS_ID_Link10758	TimberWest

Location (Basin)	Biogeo Zone (BGC_LABEL)	Latitude	Longitude	GIS_ID	Ownership
Haslam Creek	CWHmm2	48.97034	-124.04694	GIS_ID_Link10759	TimberWest
Haslam Creek	CWHmm2	48.97121	-124.04982	GIS_ID_Link10760	TimberWest
Haslam Creek	CWHmm2	48.97091	-124.04906	GIS_ID_Link10761	TimberWest
Haslam Creek	CWHmm2	48.97021	-124.04644	GIS_ID_Link10762	TimberWest
Englishman South CW	CWHmm2	49.1288	-124.33929	GIS_ID_Link10763	TimberWest
Englishman South CW	CWHmm2	49.12912	-124.3394	GIS_ID_Link10764	TimberWest
Englishman South CW	CWHmm2	49.1292	-124.33773	GIS_ID_Link10765	TimberWest
Englishman South CW	CWHmm2	49.1298	-124.34015	GIS_ID_Link10766	TimberWest
Englishman South CW	CWHmm2	49.12895	-124.33823	GIS_ID_Link10767	TimberWest
Englishman South CW	CWHmm2	49.1296	-124.33968	GIS_ID_Link10768	TimberWest
Englishman South CW	CWHmm2	49.12911	-124.33888	GIS_ID_Link10769	TimberWest
Englishman South CW	CWHmm2	49.12908	-124.33791	GIS_ID_Link10770	TimberWest
Puntledge Moat - Eric CW	CWHmm2	49.6498	-125.32704	GIS_ID_Link10771	TimberWest
Puntledge Moat - Eric CW	CWHmm2	49.64997	-125.32727	GIS_ID_Link10772	TimberWest
Puntledge Moat - Eric CW	CWHmm2	49.64996	-125.3283	GIS_ID_Link10773	TimberWest
Puntledge Moat - Eric CW	CWHmm2	49.65062	-125.3265	GIS_ID_Link10774	TimberWest
Puntledge Moat - Eric CW	CWHmm2	49.65172	-125.32649	GIS_ID_Link10775	TimberWest
Puntledge Moat - Eric CW	CWHmm2	49.64991	-125.32685	GIS_ID_Link10776	TimberWest
Puntledge Moat - Eric CW	CWHmm2	49.65164	-125.32648	GIS_ID_Link10777	TimberWest
Nanaimo Middle	CWHxm1	49.09676	-124.18026	GIS_ID_Link10778	TimberWest
Nanaimo Middle	CWHxm1	49.0965	-124.1806	GIS_ID_Link10779	TimberWest
Nanaimo Middle	CWHxm1	49.09634	-124.18004	GIS_ID_Link10780	TimberWest
Nanaimo Middle	CWHxm1	49.0958	-124.18109	GIS_ID_Link10781	TimberWest
Nanaimo Middle	CWHxm1	49.09606	-124.18057	GIS_ID_Link10782	TimberWest
Nanaimo Middle	CWHxm1	49.09645	-124.18027	GIS_ID_Link10783	TimberWest
Nanaimo Middle	CWHxm1	49.09652	-124.18009	GIS_ID_Link10784	TimberWest
Nanaimo Middle	CWHxm1	49.09608	-124.18074	GIS_ID_Link10785	TimberWest
Nanaimo Middle	CWHxm1	49.09309	-124.17754	GIS_ID_Link10786	TimberWest
Nanaimo Middle	CWHxm1	49.09353	-124.17664	GIS_ID_Link10787	TimberWest
Nanaimo Middle	CWHxm1	49.09312	-124.17696	GIS_ID_Link10788	TimberWest
Nanaimo Middle	CWHxm1	49.09322	-124.17701	GIS_ID_Link10789	TimberWest
Nanaimo Middle	CWHxm1	49.0933	-124.17655	GIS_ID_Link10790	TimberWest
Nanaimo Middle	CWHxm1	49.09321	-124.18005	GIS_ID_Link10791	TimberWest
Nanaimo Middle	CWHxm1	49.09302	-124.17779	GIS_ID_Link10792	TimberWest
Nanaimo Middle	CWHxm1	49.09307	-124.17923	GIS_ID_Link10793	TimberWest
Nanaimo Middle	CWHxm1	49.09297	-124.17897	GIS_ID_Link10794	TimberWest
Puntledge Comox CW	CWHmm2	49.52481	-125.25464	GIS_ID_Link10795	TimberWest
Puntledge Moat - Eric CW	CWHmm2	49.63762	-125.3223	GIS_ID_Link10796	TimberWest
Puntledge Moat - Eric CW	MHmm1	49.63768	-125.31975	GIS_ID_Link10797	TimberWest
Puntledge Willemar CW	CWHmm1	49.50234	-125.23475	GIS_ID_Link10798	TimberWest
Puntledge Willemar CW	CWHmm1	49.50265	-125.23404	GIS_ID_Link10799	TimberWest
Puntledge Willemar CW	CWHmm1	49.50247	-125.23449	GIS_ID_Link10800	TimberWest
Puntledge Willemar CW	CWHmm2	49.50395	-125.20424	GIS_ID_Link10801	TimberWest
Puntledge Boston CW	CWHmm2	49.64895	-125.15859	GIS_ID_Link10802	TimberWest
Banon Creek CW	CWHxm2	48.95284	-123.85678	GIS_ID_Link10803	TimberWest
Holland Creek CW	CWHxm2	48.95562	-123.86371	GIS_ID_Link10804	TimberWest
Puntledge Beech CW	CWHxm2	49.60416	-125.19767	GIS_ID_Link10805	TimberWest
Puntledge Beech CW	CWHxm2	49.60336	-125.19705	GIS_ID_Link10806	TimberWest
Puntledge Beech CW	CWHxm2	49.60304	-125.19559	GIS_ID_Link10807	TimberWest
Puntledge Beech CW	CWHxm2	49.6031	-125.19683	GIS_ID_Link10808	TimberWest
Puntledge Beech CW	CWHxm2	49.60311	-125.19574	GIS_ID_Link10809	TimberWest

Location (Basin)	Biogeo Zone (BGC_LABEL)	Latitude	Longitude	GIS_ID	Ownership
Puntledge Beech CW	CWHxm2	49.60285	-125.19553	GIS_ID_Link10810	TimberWest
Puntledge Lower CW	CWHxm2	49.60464	-125.19629	GIS_ID_Link10811	TimberWest
Puntledge Lower CW	CWHxm2	49.60444	-125.19625	GIS_ID_Link10812	TimberWest
Puntledge Lower CW	CWHxm2	49.60324	-125.19532	GIS_ID_Link10813	TimberWest
Puntledge Lower CW	CWHxm2	49.60391	-125.19469	GIS_ID_Link10814	TimberWest
Puntledge Lower CW	CWHxm2	49.60635	-125.19413	GIS_ID_Link10815	TimberWest
Puntledge Lower CW	CWHxm2	49.60866	-125.19353	GIS_ID_Link10816	TimberWest
Puntledge Lower CW	CWHxm2	49.60453	-125.19532	GIS_ID_Link10817	TimberWest
Puntledge Lower CW	CWHxm2	49.6052	-125.19549	GIS_ID_Link10818	TimberWest
Puntledge Lower CW	CWHxm2	49.60418	-125.19483	GIS_ID_Link10819	TimberWest
Puntledge Lower CW	CWHxm2	49.60427	-125.1943	GIS_ID_Link10820	TimberWest
Puntledge Lower CW	CWHxm2	49.60809	-125.19372	GIS_ID_Link10821	TimberWest
Puntledge Lower CW	CWHxm2	49.60689	-125.194	GIS_ID_Link10822	TimberWest
Puntledge Lower CW	CWHxm2	49.60739	-125.19448	GIS_ID_Link10823	TimberWest
Puntledge Lower CW	CWHxm2	49.6083	-125.19356	GIS_ID_Link10824	TimberWest
Puntledge Lower CW	CWHxm2	49.60478	-125.19433	GIS_ID_Link10825	TimberWest
Puntledge Lower CW	CWHxm2	49.6074	-125.19417	GIS_ID_Link10826	TimberWest
Puntledge Beech CW	CWHxm2	49.60298	-125.1959	GIS_ID_Link10827	TimberWest
Puntledge Browns CW	CWHxm1	49.68448	-125.13077	GIS_ID_Link10828	TimberWest
Haslam Creek	CWHxm2	49.02097	-124.032	GIS_ID_Link10829	TimberWest
Haslam Creek	CWHxm2	49.02036	-124.03255	GIS_ID_Link10830	TimberWest
Haslam Creek	CWHxm2	49.0208	-124.0324	GIS_ID_Link10831	TimberWest
Haslam Creek	CWHxm2	49.02024	-124.03283	GIS_ID_Link10832	TimberWest
Haslam Creek	CWHxm2	49.01972	-124.03374	GIS_ID_Link10833	TimberWest
Haslam Creek	CWHxm2	49.01995	-124.03325	GIS_ID_Link10834	TimberWest
Haslam Creek	CWHxm2	49.01952	-124.03268	GIS_ID_Link10835	TimberWest
Haslam Creek	CWHxm2	49.02073	-124.03233	GIS_ID_Link10836	TimberWest
Haslam Creek	CWHxm2	49.01989	-124.03317	GIS_ID_Link10837	TimberWest
Nanaimo North	CWHxm1	49.11074	-124.10885	GIS_ID_Link10838	TimberWest
Nanaimo North	CWHxm1	49.11127	-124.10893	GIS_ID_Link10839	TimberWest
Nanaimo North	CWHxm1	49.11086	-124.10883	GIS_ID_Link10840	TimberWest
Nanaimo North	CWHxm1	49.11033	-124.10952	GIS_ID_Link10841	TimberWest
Holland Creek CW	CWHxm2	48.95681	-123.87242	GIS_ID_Link10842	TimberWest
Holland Creek CW	CWHxm2	48.95643	-123.8713	GIS_ID_Link10843	TimberWest
Banon Creek CW	CWHxm2	48.94609	-123.85614	GIS_ID_Link10844	TimberWest
Banon Creek CW	CWHxm2	48.94629	-123.857	GIS_ID_Link10845	TimberWest
Banon Creek CW	CWHxm2	48.94609	-123.85649	GIS_ID_Link10846	TimberWest
Banon Creek CW	CWHxm2	48.94603	-123.8564	GIS_ID_Link10847	TimberWest
Banon Creek CW	CWHxm2	48.9455	-123.85822	GIS_ID_Link10848	TimberWest
Banon Creek CW	CWHxm2	48.94617	-123.85666	GIS_ID_Link10849	TimberWest
Holland Creek CW	CWHxm2	48.95335	-123.8924	GIS_ID_Link10850	TimberWest
Holland Creek CW	CWHxm2	48.9525	-123.89111	GIS_ID_Link10851	TimberWest
Puntledge Willemar CW	CWHmm1	49.51296	-125.22921	GIS_ID_Link10852	TimberWest
Nanaimo North	CWHxm1	49.15764	-124.19406	GIS_ID_Link10853	TimberWest
Nanaimo North	CWHxm1	49.15746	-124.19247	GIS_ID_Link10854	TimberWest
Nanaimo North	CWHxm1	49.15736	-124.19288	GIS_ID_Link10855	TimberWest
Banon Creek CW	CWHmm2	48.9372	-123.87342	GIS_ID_Link10856	TimberWest
Banon Creek CW	CWHmm2	48.93697	-123.87567	GIS_ID_Link10857	TimberWest
Banon Creek CW	CWHmm2	48.93789	-123.87452	GIS_ID_Link10858	TimberWest
Banon Creek CW	CWHmm2	48.93754	-123.87123	GIS_ID_Link10859	TimberWest
Banon Creek CW	CWHmm2	48.93671	-123.87522	GIS_ID_Link10860	TimberWest

Location (Basin)	Biogeo Zone (BGC_LABEL)	Latitude	Longitude	GIS_ID	Ownership
Banon Creek CW	CWHmm2	48.93734	-123.87538	GIS_ID_Link10861	TimberWest
Banon Creek CW	CWHmm2	48.93869	-123.87539	GIS_ID_Link10862	TimberWest
Banon Creek CW	CWHmm2	48.93645	-123.87557	GIS_ID_Link10863	TimberWest
Banon Creek CW	CWHmm2	48.93684	-123.87523	GIS_ID_Link10864	TimberWest
Banon Creek CW	CWHmm2	48.93657	-123.87524	GIS_ID_Link10865	TimberWest
Banon Creek CW	CWHmm2	48.93704	-123.87483	GIS_ID_Link10866	TimberWest
Banon Creek CW	CWHmm2	48.93694	-123.87546	GIS_ID_Link10867	TimberWest
Banon Creek CW	CWHmm2	48.93753	-123.87528	GIS_ID_Link10868	TimberWest
Banon Creek CW	CWHmm2	48.93866	-123.87594	GIS_ID_Link10869	TimberWest
Banon Creek CW	CWHmm2	48.93824	-123.87588	GIS_ID_Link10870	TimberWest
Banon Creek CW	CWHmm2	48.93867	-123.87574	GIS_ID_Link10871	TimberWest
Banon Creek CW	CWHmm2	48.93882	-123.87502	GIS_ID_Link10872	TimberWest
Banon Creek CW	CWHmm2	48.93857	-123.87508	GIS_ID_Link10873	TimberWest
Banon Creek CW	CWHmm2	48.93737	-123.87175	GIS_ID_Link10874	TimberWest
Banon Creek CW	CWHmm2	48.93719	-123.87256	GIS_ID_Link10875	TimberWest
Puntledge Browns CW	CWHxm1	49.69983	-125.13141	GIS_ID_Link10876	TimberWest
Puntledge Browns CW	CWHxm1	49.69729	-125.1308	GIS_ID_Link10877	TimberWest
Puntledge Browns CW	CWHxm1	49.70015	-125.13215	GIS_ID_Link10878	TimberWest
Puntledge Browns CW	CWHxm1	49.6989	-125.13186	GIS_ID_Link10879	TimberWest
Puntledge Browns CW	CWHxm1	49.69792	-125.13185	GIS_ID_Link10880	TimberWest
Puntledge Browns CW	CWHxm1	49.69918	-125.13213	GIS_ID_Link10881	TimberWest
Puntledge Browns CW	CWHxm1	49.69775	-125.13242	GIS_ID_Link10882	TimberWest
Puntledge Browns CW	CWHxm1	49.69759	-125.13185	GIS_ID_Link10883	TimberWest
Puntledge Browns CW	CWHxm1	49.69844	-125.13202	GIS_ID_Link10884	TimberWest
Puntledge Browns CW	CWHxm1	49.701	-125.13172	GIS_ID_Link10885	TimberWest
Puntledge Browns CW	CWHxm1	49.69896	-125.13211	GIS_ID_Link10886	TimberWest
Puntledge Browns CW	CWHxm1	49.69784	-125.13205	GIS_ID_Link10887	TimberWest
Puntledge Browns CW	CWHxm1	49.69888	-125.13156	GIS_ID_Link10888	TimberWest
Oyster Middle CW	CWHxm1	49.89791	-125.33623	GIS_ID_Link10889	TimberWest
Oyster Middle CW	CWHxm1	49.89818	-125.33397	GIS_ID_Link10890	TimberWest
Oyster Middle CW	CWHxm1	49.89825	-125.33546	GIS_ID_Link10891	TimberWest
Oyster Middle CW	CWHxm1	49.89861	-125.3375	GIS_ID_Link10892	TimberWest
Oyster Middle CW	CWHxm1	49.89839	-125.33828	GIS_ID_Link10893	TimberWest
Oyster Middle CW	CWHxm1	49.89747	-125.33741	GIS_ID_Link10894	TimberWest
Oyster Middle CW	CWHxm1	49.8972	-125.33697	GIS_ID_Link10895	TimberWest
Oyster Middle CW	CWHxm1	49.898	-125.33838	GIS_ID_Link10896	TimberWest
Oyster Middle CW	CWHxm1	49.89781	-125.33407	GIS_ID_Link10897	TimberWest
Oyster Middle CW	CWHxm1	49.89805	-125.33403	GIS_ID_Link10898	TimberWest
Oyster Middle CW	CWHxm1	49.89845	-125.33769	GIS_ID_Link10899	TimberWest
Oyster Middle CW	CWHxm1	49.89839	-125.33535	GIS_ID_Link10900	TimberWest
Nanaimo North	CWHxm1	49.13413	-124.16031	GIS_ID_Link10901	TimberWest
Nanaimo North	CWHxm1	49.13486	-124.16106	GIS_ID_Link10902	TimberWest
Nanaimo North	CWHxm1	49.1341	-124.16058	GIS_ID_Link10903	TimberWest
Banon Creek CW	CWHxm2	48.95224	-123.85764	GIS_ID_Link10904	TimberWest
Holland Creek CW	CWHxm2	48.95304	-123.85921	GIS_ID_Link10905	TimberWest
Holland Creek CW	CWHxm2	48.95258	-123.85891	GIS_ID_Link10906	TimberWest
Puntledge Rees - Kweishun CW	CWHmm1	49.60007	-125.26927	GIS_ID_Link10907	TimberWest
Puntledge Cruikshank CW	CWHxm2	49.62554	-125.25835	GIS_ID_Link10908	TimberWest
Puntledge Lower CW	CWHxm2	49.61238	-125.16288	GIS_ID_Link10909	TimberWest
Puntledge Lower CW	CWHxm2	49.61261	-125.16314	GIS_ID_Link10910	TimberWest
Puntledge Willemar CW	CWHmm1	49.50159	-125.23981	GIS_ID_Link10911	TimberWest

Location (Basin)	Biogeo Zone (BGC_LABEL)	Latitude	Longitude	GIS_ID	Ownership
Puntledge Willemar CW	CWHmm1	49.50139	-125.24035	GIS_ID_Link10912	TimberWest
Puntledge Willemar CW	CWHmm1	49.50124	-125.23921	GIS_ID_Link10913	TimberWest
Puntledge Willemar CW	CWHmm1	49.50106	-125.23853	GIS_ID_Link10914	TimberWest
Puntledge Willemar CW	CWHmm1	49.50064	-125.23891	GIS_ID_Link10915	TimberWest
Puntledge Willemar CW	CWHmm1	49.50077	-125.23916	GIS_ID_Link10916	TimberWest
Puntledge Willemar CW	CWHmm1	49.50103	-125.2398	GIS_ID_Link10917	TimberWest
Puntledge Willemar CW	CWHmm1	49.50092	-125.23914	GIS_ID_Link10918	TimberWest
Puntledge Willemar CW	CWHmm1	49.50138	-125.24001	GIS_ID_Link10919	TimberWest
Puntledge Willemar CW	CWHmm1	49.50081	-125.2387	GIS_ID_Link10920	TimberWest
Puntledge Lower CW	CWHxm2	49.59365	-125.21476	GIS_ID_Link10921	TimberWest
Puntledge Browns CW	CWHxm1	49.6847	-125.1384	GIS_ID_Link10922	TimberWest
Puntledge Browns CW	CWHxm1	49.68458	-125.13768	GIS_ID_Link10923	TimberWest
Puntledge Browns CW	CWHxm1	49.68472	-125.13714	GIS_ID_Link10924	TimberWest
Puntledge Browns CW	CWHxm1	49.68387	-125.13978	GIS_ID_Link10925	TimberWest
Puntledge Browns CW	CWHxm1	49.68427	-125.13786	GIS_ID_Link10926	TimberWest
Puntledge Browns CW	CWHxm1	49.68382	-125.13865	GIS_ID_Link10927	TimberWest
Puntledge Browns CW	CWHxm1	49.68394	-125.13864	GIS_ID_Link10928	TimberWest
Puntledge Browns CW	CWHxm1	49.684	-125.13857	GIS_ID_Link10929	TimberWest
Puntledge Browns CW	CWHxm1	49.68453	-125.1376	GIS_ID_Link10930	TimberWest
Puntledge Browns CW	CWHxm1	49.68392	-125.13874	GIS_ID_Link10931	TimberWest
Puntledge Browns CW	CWHxm2	49.6825	-125.14297	GIS_ID_Link10932	TimberWest
Haslam Creek	CWHxm2	49.00934	-124.00639	GIS_ID_Link10933	TimberWest
Haslam Creek	CWHxm2	49.00946	-124.00586	GIS_ID_Link10934	TimberWest
Haslam Creek	CWHxm2	49.00968	-124.00518	GIS_ID_Link10935	TimberWest
Banon Creek CW	CWHxm2	48.93562	-123.83563	GIS_ID_Link10936	TimberWest
Banon Creek CW	CWHxm2	48.93365	-123.83548	GIS_ID_Link10937	TimberWest
Banon Creek CW	CWHxm2	48.93281	-123.83745	GIS_ID_Link10938	TimberWest
Banon Creek CW	CWHxm2	48.93402	-123.83395	GIS_ID_Link10939	TimberWest
Banon Creek CW	CWHxm2	48.93337	-123.83815	GIS_ID_Link10940	TimberWest
Banon Creek CW	CWHxm2	48.93376	-123.83643	GIS_ID_Link10941	TimberWest
Banon Creek CW	CWHxm2	48.93313	-123.83774	GIS_ID_Link10942	TimberWest
Banon Creek CW	CWHxm2	48.93368	-123.83698	GIS_ID_Link10943	TimberWest
Banon Creek CW	CWHxm2	48.93329	-123.83713	GIS_ID_Link10944	TimberWest
Banon Creek CW	CWHxm2	48.93314	-123.83755	GIS_ID_Link10945	TimberWest
Banon Creek CW	CWHxm2	48.93397	-123.83625	GIS_ID_Link10946	TimberWest
Banon Creek CW	CWHxm2	48.9334	-123.83789	GIS_ID_Link10947	TimberWest
Banon Creek CW	CWHxm2	48.93379	-123.83672	GIS_ID_Link10948	TimberWest
Banon Creek CW	CWHxm2	48.93334	-123.83814	GIS_ID_Link10949	TimberWest
Banon Creek CW	CWHxm2	48.9333	-123.83659	GIS_ID_Link10950	TimberWest
Banon Creek CW	CWHxm2	48.93384	-123.83455	GIS_ID_Link10951	TimberWest
Banon Creek CW	CWHxm2	48.95203	-123.84891	GIS_ID_Link10952	TimberWest
Nanaimo Middle	CWHxm1	49.09093	-124.28156	GIS_ID_Link10953	TimberWest
Nanaimo Middle	CWHxm1	49.08993	-124.2807	GIS_ID_Link10954	TimberWest
Nanaimo Middle	CWHxm1	49.09023	-124.28063	GIS_ID_Link10955	TimberWest
Nanaimo Middle	CWHxm1	49.09095	-124.27996	GIS_ID_Link10956	TimberWest
Nanaimo Middle	CWHxm1	49.09089	-124.28186	GIS_ID_Link10957	TimberWest
Nanaimo Middle	CWHxm1	49.09088	-124.28144	GIS_ID_Link10958	TimberWest
Nanaimo Middle	CWHxm1	49.09084	-124.2802	GIS_ID_Link10959	TimberWest
Nanaimo Middle	CWHxm1	49.08881	-124.27995	GIS_ID_Link10960	TimberWest
Nanaimo Middle	CWHxm1	49.08998	-124.28062	GIS_ID_Link10961	TimberWest
Nanaimo Middle	CWHxm1	49.09073	-124.28254	GIS_ID_Link10962	TimberWest

Location (Basin)	Biogeo Zone (BGC_LABEL)	Latitude	Longitude	GIS_ID	Ownership
Nanaimo Middle	CWHxm1	49.08995	-124.28184	GIS_ID_Link10963	TimberWest
Nanaimo Middle	CWHxm1	49.09064	-124.2824	GIS_ID_Link10964	TimberWest
Puntledge Boston CW	CWHxm2	49.64467	-125.14801	GIS_ID_Link10965	TimberWest
Puntledge Boston CW	CWHxm2	49.64407	-125.14358	GIS_ID_Link10966	TimberWest
Puntledge Boston CW	CWHxm2	49.6437	-125.14398	GIS_ID_Link10967	TimberWest
Puntledge Boston CW	CWHxm2	49.64487	-125.14563	GIS_ID_Link10968	TimberWest
Puntledge Boston CW	CWHxm2	49.64533	-125.14889	GIS_ID_Link10969	TimberWest
Puntledge Boston CW	CWHxm2	49.64395	-125.14403	GIS_ID_Link10970	TimberWest
Puntledge Boston CW	CWHxm2	49.64527	-125.14786	GIS_ID_Link10971	TimberWest
Bush Creek	CWHxm1	49.01285	-123.87907	GIS_ID_Link10972	TimberWest
Bush Creek	CWHxm1	49.01158	-123.87794	GIS_ID_Link10973	TimberWest
Bush Creek	CWHxm1	49.013	-123.87623	GIS_ID_Link10974	TimberWest
Bush Creek	CWHxm1	49.0123	-123.87721	GIS_ID_Link10975	TimberWest
Bush Creek	CWHxm1	49.01134	-123.87342	GIS_ID_Link10976	TimberWest
Bush Creek	CWHxm1	49.012	-123.87899	GIS_ID_Link10977	TimberWest
Bush Creek	CWHxm1	49.01224	-123.87474	GIS_ID_Link10978	TimberWest
Bush Creek	CWHxm1	49.01103	-123.87335	GIS_ID_Link10979	TimberWest
Bush Creek	CWHxm1	49.01126	-123.87449	GIS_ID_Link10980	TimberWest
Bush Creek	CWHxm1	49.01217	-123.87697	GIS_ID_Link10981	TimberWest
Bush Creek	CWHxm1	49.01101	-123.87328	GIS_ID_Link10982	TimberWest
Bush Creek	CWHxm1	49.01143	-123.87467	GIS_ID_Link10983	TimberWest
Bush Creek	CWHxm1	49.01209	-123.877	GIS_ID_Link10984	TimberWest
Bush Creek	CWHxm1	49.01185	-123.87576	GIS_ID_Link10985	TimberWest
Bush Creek	CWHxm1	49.01257	-123.87905	GIS_ID_Link10986	TimberWest
Bush Creek	CWHxm1	49.01297	-123.87645	GIS_ID_Link10987	TimberWest
Holland Creek CW	CWHxm2	48.9572	-123.86884	GIS_ID_Link10988	TimberWest
Holland Creek CW	CWHxm2	48.95565	-123.86738	GIS_ID_Link10989	TimberWest
Holland Creek CW	CWHxm2	48.95578	-123.8674	GIS_ID_Link10990	TimberWest
Holland Creek CW	CWHxm2	48.95617	-123.866	GIS_ID_Link10991	TimberWest
Holland Creek CW	CWHxm2	48.95705	-123.86608	GIS_ID_Link10992	TimberWest
Holland Creek CW	CWHxm2	48.95582	-123.86748	GIS_ID_Link10993	TimberWest
Holland Creek CW	CWHxm2	48.95408	-123.86311	GIS_ID_Link10994	TimberWest
Nanaimo Middle	CWHxm2	49.09196	-124.1933	GIS_ID_Link10995	TimberWest
Nanaimo Middle	CWHxm2	49.09215	-124.18998	GIS_ID_Link10996	TimberWest
Nanaimo Middle	CWHxm2	49.09192	-124.19205	GIS_ID_Link10997	TimberWest
Nanaimo Middle	CWHxm2	49.09236	-124.1896	GIS_ID_Link10998	TimberWest
Nanaimo Middle	CWHxm2	49.09203	-124.1908	GIS_ID_Link10999	TimberWest
Nanaimo Middle	CWHxm2	49.09255	-124.1886	GIS_ID_Link11000	TimberWest
Nanaimo Middle	CWHxm2	49.09256	-124.19	GIS_ID_Link11001	TimberWest
Nanaimo Middle	CWHxm2	49.09194	-124.19149	GIS_ID_Link11002	TimberWest
Nanaimo Middle	CWHxm2	49.09197	-124.19228	GIS_ID_Link11003	TimberWest
Nanaimo Middle	CWHxm2	49.09211	-124.1902	GIS_ID_Link11004	TimberWest
Nanaimo Middle	CWHxm2	49.09222	-124.18983	GIS_ID_Link11005	TimberWest
Nanaimo Middle	CWHxm2	49.0924	-124.18927	GIS_ID_Link11006	TimberWest
Nanaimo Middle	CWHxm1	49.09409	-124.18636	GIS_ID_Link11007	TimberWest
Nanaimo Middle	CWHxm1	49.09393	-124.18846	GIS_ID_Link11008	TimberWest
Nanaimo Middle	CWHxm2	49.0937	-124.18924	GIS_ID_Link11009	TimberWest
Nanaimo Middle	CWHxm1	49.09444	-124.18667	GIS_ID_Link11010	TimberWest
Nanaimo Middle	CWHxm1	49.09432	-124.18853	GIS_ID_Link11011	TimberWest
Nanaimo Middle	CWHxm1	49.09433	-124.1867	GIS_ID_Link11012	TimberWest
Nanaimo Middle	CWHxm2	49.09324	-124.18885	GIS_ID_Link11013	TimberWest

Location (Basin)	Biogeo Zone (BGC_LABEL)	Latitude	Longitude	GIS_ID	Ownership
Nanaimo Middle	CWHxm2	49.09316	-124.18864	GIS_ID_Link11014	TimberWest
Nanaimo Middle	CWHxm2	49.09324	-124.18904	GIS_ID_Link11015	TimberWest
Nanaimo Middle	CWHxm1	49.09438	-124.1897	GIS_ID_Link11016	TimberWest
Puntledge Comox CW	CWHmm1	49.52232	-125.23669	GIS_ID_Link11017	TimberWest
Puntledge Lower CW	CWHxm2	49.63893	-125.15098	GIS_ID_Link11018	TimberWest
Nanaimo River	CWHxm1	49.1036	-124.10528	GIS_ID_Link11019	TimberWest
Nanaimo River	CWHxm1	49.10377	-124.10646	GIS_ID_Link11020	TimberWest
Nanaimo River	CWHxm1	49.10586	-124.10266	GIS_ID_Link11021	TimberWest
Puntledge Comox CW	CWHmm1	49.52484	-125.23975	GIS_ID_Link11022	TimberWest
Nanaimo Middle	CWHxm2	49.09347	-124.19471	GIS_ID_Link11023	TimberWest
Nanaimo Middle	CWHxm2	49.09351	-124.19567	GIS_ID_Link11024	TimberWest
Nanaimo Middle	CWHxm2	49.09317	-124.19439	GIS_ID_Link11025	TimberWest
Nanaimo Middle	CWHxm2	49.09334	-124.19512	GIS_ID_Link11026	TimberWest
Nanaimo Middle	CWHxm2	49.09363	-124.19451	GIS_ID_Link11027	TimberWest
Nanaimo Middle	CWHxm1	49.0901	-124.16217	GIS_ID_Link11028	TimberWest
Nanaimo Middle	CWHxm1	49.09023	-124.1584	GIS_ID_Link11029	TimberWest
Nanaimo Middle	CWHxm1	49.09049	-124.16124	GIS_ID_Link11030	TimberWest
Nanaimo Middle	CWHxm1	49.08982	-124.15981	GIS_ID_Link11031	TimberWest
Nanaimo Middle	CWHxm1	49.09045	-124.15946	GIS_ID_Link11032	TimberWest
Nanaimo Middle	CWHxm1	49.09034	-124.15791	GIS_ID_Link11033	TimberWest
Nanaimo Middle	CWHxm1	49.09011	-124.16207	GIS_ID_Link11034	TimberWest
Nanaimo Middle	CWHxm1	49.09023	-124.15913	GIS_ID_Link11035	TimberWest
Nanaimo Middle	CWHxm1	49.08996	-124.15744	GIS_ID_Link11036	TimberWest
Nanaimo Middle	CWHxm1	49.0905	-124.1591	GIS_ID_Link11037	TimberWest
Nanaimo Middle	CWHxm1	49.09113	-124.16333	GIS_ID_Link11038	TimberWest
Nanaimo Middle	CWHxm1	49.09071	-124.1583	GIS_ID_Link11039	TimberWest
Puntledge Comox CW	CWHmm1	49.53306	-125.23856	GIS_ID_Link11040	TimberWest
Puntledge Willemar CW	CWHxm2	49.5158	-125.20938	GIS_ID_Link11041	TimberWest
Banon Creek CW	CWHxm2	48.9514	-123.85674	GIS_ID_Link11042	TimberWest
Banon Creek CW	CWHxm2	48.95033	-123.85585	GIS_ID_Link11043	TimberWest
Banon Creek CW	CWHxm2	48.95118	-123.85508	GIS_ID_Link11044	TimberWest
Banon Creek CW	CWHxm2	48.95074	-123.85656	GIS_ID_Link11045	TimberWest
Banon Creek CW	CWHxm2	48.95145	-123.85902	GIS_ID_Link11046	TimberWest
Banon Creek CW	CWHxm2	48.95126	-123.8573	GIS_ID_Link11047	TimberWest
Nanaimo Middle	CWHxm1	49.09716	-124.17968	GIS_ID_Link11048	TimberWest
Nanaimo Middle	CWHxm1	49.0967	-124.17983	GIS_ID_Link11049	TimberWest
Nanaimo Middle	CWHxm1	49.09657	-124.17967	GIS_ID_Link11050	TimberWest
Nanaimo Middle	CWHxm1	49.09666	-124.17939	GIS_ID_Link11051	TimberWest
Nanaimo Middle	CWHxm1	49.09652	-124.17989	GIS_ID_Link11052	TimberWest
Nanaimo Middle	CWHxm1	49.09725	-124.17927	GIS_ID_Link11053	TimberWest
Nanaimo Middle	CWHxm1	49.09675	-124.17943	GIS_ID_Link11054	TimberWest
Nanaimo Middle	CWHxm1	49.09682	-124.1794	GIS_ID_Link11055	TimberWest
Nanaimo Middle	CWHxm1	49.09674	-124.17931	GIS_ID_Link11056	TimberWest
Haslam Creek	CWHmm2	48.97341	-124.0585	GIS_ID_Link11057	TimberWest
Haslam Creek	CWHmm2	48.97341	-124.05811	GIS_ID_Link11058	TimberWest
Haslam Creek	CWHmm2	48.97371	-124.05868	GIS_ID_Link11059	TimberWest
Haslam Creek	CWHmm2	48.97312	-124.05785	GIS_ID_Link11060	TimberWest
Haslam Creek	CWHmm2	48.97355	-124.05822	GIS_ID_Link11061	TimberWest
Haslam Creek	CWHmm2	48.97335	-124.05856	GIS_ID_Link11062	TimberWest
Haslam Creek	CWHmm2	48.97307	-124.05402	GIS_ID_Link11063	TimberWest
Haslam Creek	CWHmm2	48.97337	-124.05717	GIS_ID_Link11064	TimberWest

Location (Basin)	Biogeo Zone (BGC_LABEL)	Latitude	Longitude	GIS_ID	Ownership
Haslam Creek	CWHmm2	48.97324	-124.05544	GIS_ID_Link11065	TimberWest
Haslam Creek	CWHmm2	48.97337	-124.05778	GIS_ID_Link11066	TimberWest
Haslam Creek	CWHmm2	48.97317	-124.05793	GIS_ID_Link11067	TimberWest
Haslam Creek	CWHmm2	48.97337	-124.05755	GIS_ID_Link11068	TimberWest
Haslam Creek	CWHmm2	48.97341	-124.05796	GIS_ID_Link11069	TimberWest
Haslam Creek	CWHmm2	48.97353	-124.05849	GIS_ID_Link11070	TimberWest
Haslam Creek	CWHmm2	48.97355	-124.0583	GIS_ID_Link11071	TimberWest
Haslam Creek	CWHmm2	48.97351	-124.05875	GIS_ID_Link11072	TimberWest
Haslam Creek	CWHmm2	48.97326	-124.0582	GIS_ID_Link11073	TimberWest
Haslam Creek	CWHmm2	48.97352	-124.05799	GIS_ID_Link11074	TimberWest
Haslam Creek	CWHmm2	48.97322	-124.0543	GIS_ID_Link11075	TimberWest
Haslam Creek	CWHmm2	48.97348	-124.05888	GIS_ID_Link11076	TimberWest
Haslam Creek	CWHmm2	48.97328	-124.05658	GIS_ID_Link11077	TimberWest
Englishman South CW	CWHmm2	49.13683	-124.32756	GIS_ID_Link11078	TimberWest
Englishman South CW	CWHmm2	49.13631	-124.32794	GIS_ID_Link11079	TimberWest
Englishman South CW	CWHmm2	49.13932	-124.32467	GIS_ID_Link11080	TimberWest
Englishman South CW	CWHmm2	49.13838	-124.32589	GIS_ID_Link11081	TimberWest
Englishman South CW	CWHmm2	49.13791	-124.32365	GIS_ID_Link11082	TimberWest
Englishman South CW	CWHmm2	49.13863	-124.32448	GIS_ID_Link11083	TimberWest
Englishman South CW	CWHmm2	49.13726	-124.32307	GIS_ID_Link11084	TimberWest
Englishman South CW	CWHmm2	49.13288	-124.32672	GIS_ID_Link11085	TimberWest
Englishman South CW	CWHmm2	49.1346	-124.3241	GIS_ID_Link11086	TimberWest
Englishman South CW	CWHmm2	49.1362	-124.32811	GIS_ID_Link11087	TimberWest
Englishman South CW	CWHmm2	49.13584	-124.32722	GIS_ID_Link11088	TimberWest
Englishman South CW	CWHmm2	49.13612	-124.32313	GIS_ID_Link11089	TimberWest
Englishman South CW	CWHmm2	49.13207	-124.32709	GIS_ID_Link11090	TimberWest
Englishman South CW	CWHmm2	49.13646	-124.32535	GIS_ID_Link11091	TimberWest
Englishman South CW	CWHmm2	49.13599	-124.32105	GIS_ID_Link11092	TimberWest
Englishman South CW	CWHmm2	49.13651	-124.32258	GIS_ID_Link11093	TimberWest
Englishman South CW	CWHmm2	49.13573	-124.32186	GIS_ID_Link11094	TimberWest
Englishman South CW	CWHmm2	49.13451	-124.32511	GIS_ID_Link11095	TimberWest
Englishman South CW	CWHmm2	49.13681	-124.32743	GIS_ID_Link11096	TimberWest
Englishman South CW	CWHmm2	49.13712	-124.32673	GIS_ID_Link11097	TimberWest
Englishman South CW	CWHmm2	49.13856	-124.3253	GIS_ID_Link11098	TimberWest
Englishman South CW	CWHmm2	49.13597	-124.32796	GIS_ID_Link11099	TimberWest
Englishman South CW	CWHmm2	49.13663	-124.32775	GIS_ID_Link11100	TimberWest
Englishman South CW	CWHmm2	49.13643	-124.32791	GIS_ID_Link11101	TimberWest
Englishman South CW	CWHmm2	49.13625	-124.32822	GIS_ID_Link11102	TimberWest
Englishman South CW	CWHmm2	49.1364	-124.32807	GIS_ID_Link11103	TimberWest
Englishman South CW	CWHmm2	49.13182	-124.32651	GIS_ID_Link11104	TimberWest
Englishman South CW	CWHmm2	49.13628	-124.32233	GIS_ID_Link11105	TimberWest
Englishman South CW	CWHmm2	49.13526	-124.32332	GIS_ID_Link11106	TimberWest
Englishman South CW	CWHmm2	49.13824	-124.32424	GIS_ID_Link11107	TimberWest
Englishman South CW	CWHmm2	49.13726	-124.32438	GIS_ID_Link11108	TimberWest
Englishman South CW	CWHmm2	49.13825	-124.3239	GIS_ID_Link11109	TimberWest
Englishman South CW	CWHmm2	49.13766	-124.32339	GIS_ID_Link11110	TimberWest
Englishman South CW	CWHmm2	49.13236	-124.32701	GIS_ID_Link11111	TimberWest
Englishman South CW	CWHmm2	49.13578	-124.32438	GIS_ID_Link11112	TimberWest
Englishman South CW	CWHmm2	49.13662	-124.32297	GIS_ID_Link11113	TimberWest
Englishman South CW	CWHmm2	49.13518	-124.32177	GIS_ID_Link11114	TimberWest
Englishman South CW	CWHmm2	49.13595	-124.32132	GIS_ID_Link11115	TimberWest

Location (Basin)	Biogeo Zone (BGC_LABEL)	Latitude	Longitude	GIS_ID	Ownership
Englishman South CW	CWHmm2	49.13788	-124.32314	GIS_ID_Link11116	TimberWest
Englishman South CW	CWHmm2	49.13625	-124.32097	GIS_ID_Link11117	TimberWest
Puntledge Moat - Eric CW	CWHmm2	49.64715	-125.36101	GIS_ID_Link11118	TimberWest
Puntledge Moat - Eric CW	CWHmm2	49.64877	-125.36055	GIS_ID_Link11119	TimberWest
Puntledge Moat - Eric CW	CWHmm2	49.64808	-125.36106	GIS_ID_Link11120	TimberWest
Puntledge Moat - Eric CW	CWHmm2	49.6509	-125.35963	GIS_ID_Link11121	TimberWest
Puntledge Moat - Eric CW	CWHmm2	49.6484	-125.35981	GIS_ID_Link11122	TimberWest
Puntledge Moat - Eric CW	CWHmm2	49.64782	-125.36057	GIS_ID_Link11123	TimberWest
Puntledge Moat - Eric CW	CWHmm2	49.64837	-125.36038	GIS_ID_Link11124	TimberWest
Puntledge Moat - Eric CW	CWHmm2	49.64883	-125.35998	GIS_ID_Link11125	TimberWest
Puntledge Moat - Eric CW	CWHmm2	49.64953	-125.35951	GIS_ID_Link11126	TimberWest
Puntledge Moat - Eric CW	CWHmm2	49.64865	-125.36014	GIS_ID_Link11127	TimberWest
Puntledge Moat - Eric CW	CWHmm2	49.64877	-125.36006	GIS_ID_Link11128	TimberWest
Puntledge Moat - Eric CW	CWHmm2	49.64721	-125.36072	GIS_ID_Link11129	TimberWest
Puntledge Moat - Eric CW	CWHmm2	49.64923	-125.36025	GIS_ID_Link11130	TimberWest
Puntledge Moat - Eric CW	CWHmm2	49.65035	-125.35949	GIS_ID_Link11131	TimberWest
Haslam Creek	CWHmm2	48.95846	-124.0201	GIS_ID_Link11132	TimberWest
Haslam Creek	MHmm1	48.95767	-124.02365	GIS_ID_Link11133	TimberWest
Holland Creek CW	MHmm1	48.93965	-123.92703	GIS_ID_Link11134	TimberWest
Holland Creek CW	MHmm1	48.94087	-123.92007	GIS_ID_Link11135	TimberWest
Holland Creek CW	MHmm1	48.9411	-123.92097	GIS_ID_Link11136	TimberWest
Holland Creek CW	MHmm1	48.93982	-123.9224	GIS_ID_Link11137	TimberWest
Holland Creek CW	MHmm1	48.94084	-123.92	GIS_ID_Link11138	TimberWest
Holland Creek CW	MHmm1	48.9408	-123.92026	GIS_ID_Link11139	TimberWest
Holland Creek CW	MHmm1	48.94089	-123.9202	GIS_ID_Link11140	TimberWest
Holland Creek CW	MHmm1	48.94026	-123.92052	GIS_ID_Link11141	TimberWest
Coronation	MHmm1	48.92149	-123.92052	GIS_ID_Link11142	TimberWest
Coronation	MHmm1	48.92099	-123.92364	GIS_ID_Link11143	TimberWest
Puntledge Browns CW	CWHxm1	49.69098	-125.1169	GIS_ID_Link11144	TimberWest
Puntledge Browns CW	CWHxm1	49.69093	-125.11838	GIS_ID_Link11145	TimberWest
Puntledge Browns CW	CWHxm1	49.69072	-125.11758	GIS_ID_Link11146	TimberWest
Puntledge Browns CW	CWHxm1	49.69103	-125.11596	GIS_ID_Link11147	TimberWest
Puntledge Browns CW	CWHxm1	49.69021	-125.11699	GIS_ID_Link11148	TimberWest
Puntledge Browns CW	CWHxm1	49.69108	-125.11482	GIS_ID_Link11149	TimberWest
Puntledge Browns CW	CWHxm1	49.69069	-125.11789	GIS_ID_Link11150	TimberWest
Puntledge Browns CW	CWHxm1	49.69091	-125.11613	GIS_ID_Link11151	TimberWest
Puntledge Browns CW	CWHxm1	49.69118	-125.11485	GIS_ID_Link11152	TimberWest
Puntledge Browns CW	CWHxm1	49.6904	-125.11699	GIS_ID_Link11153	TimberWest
Puntledge Moat - Eric CW	CWHmm2	49.64832	-125.37323	GIS_ID_Link11154	TimberWest
Puntledge Willemar CW	CWHxm2	49.517	-125.21278	GIS_ID_Link11155	TimberWest
Puntledge Willemar CW	CWHxm2	49.51691	-125.21296	GIS_ID_Link11156	TimberWest
Puntledge Willemar CW	CWHxm2	49.51703	-125.2131	GIS_ID_Link11157	TimberWest
Puntledge Willemar CW	CWHxm2	49.53155	-125.1908	GIS_ID_Link11158	TimberWest
Puntledge Cruikshank CW	CWHmm2	49.62626	-125.28295	GIS_ID_Link11159	TimberWest
Puntledge Cruikshank CW	CWHmm2	49.62419	-125.28326	GIS_ID_Link11160	TimberWest
Puntledge Cruikshank CW	CWHmm2	49.62326	-125.28037	GIS_ID_Link11161	TimberWest
Puntledge Cruikshank CW	CWHmm2	49.62404	-125.28013	GIS_ID_Link11162	TimberWest
Puntledge Cruikshank CW	CWHmm2	49.62542	-125.28197	GIS_ID_Link11163	TimberWest
Puntledge Cruikshank CW	CWHmm2	49.62608	-125.28272	GIS_ID_Link11164	TimberWest
Puntledge Willemar CW	CWHmm1	49.50906	-125.25614	GIS_ID_Link11165	TimberWest
Puntledge Lower CW	CWHxm2	49.61937	-125.14222	GIS_ID_Link11166	TimberWest

Location (Basin)	Biogeo Zone (BGC_LABEL)	Latitude	Longitude	GIS_ID	Ownership
Puntledge Willemar CW	CWHmm1	49.51093	-125.23846	GIS_ID_Link11167	TimberWest
Puntledge Willemar CW	CWHmm1	49.51137	-125.23885	GIS_ID_Link11168	TimberWest
Puntledge Willemar CW	CWHmm1	49.51071	-125.23919	GIS_ID_Link11169	TimberWest
Puntledge Willemar CW	CWHmm1	49.51184	-125.23872	GIS_ID_Link11170	TimberWest
Puntledge Willemar CW	CWHmm1	49.5137	-125.23656	GIS_ID_Link11171	TimberWest
Puntledge Willemar CW	CWHmm1	49.51276	-125.23677	GIS_ID_Link11172	TimberWest
Puntledge Willemar CW	CWHmm1	49.51242	-125.23704	GIS_ID_Link11173	TimberWest
Puntledge Willemar CW	CWHmm1	49.51243	-125.23684	GIS_ID_Link11174	TimberWest
Puntledge Lower CW	CWHxm2	49.61147	-125.15192	GIS_ID_Link11175	TimberWest
Puntledge Lower CW	CWHxm2	49.61117	-125.15245	GIS_ID_Link11176	TimberWest
Puntledge Lower CW	CWHxm2	49.61142	-125.15197	GIS_ID_Link11177	TimberWest
Puntledge Pearce CW	CWHxm2	49.62017	-125.19474	GIS_ID_Link11178	TimberWest
Puntledge Rees - Kweishun CW	CWHmm1	49.60303	-125.31174	GIS_ID_Link11179	TimberWest
Puntledge Rees - Kweishun CW	CWHmm1	49.60153	-125.31322	GIS_ID_Link11180	TimberWest
Puntledge Rees - Kweishun CW	CWHmm1	49.60108	-125.3137	GIS_ID_Link11181	TimberWest
Puntledge Rees - Kweishun CW	CWHmm1	49.60252	-125.31176	GIS_ID_Link11182	TimberWest
Puntledge Rees - Kweishun CW	CWHmm2	49.60014	-125.30814	GIS_ID_Link11183	TimberWest
Puntledge Rees - Kweishun CW	CWHmm2	49.59855	-125.30784	GIS_ID_Link11184	TimberWest
Puntledge Rees - Kweishun CW	CWHmm2	49.60126	-125.30833	GIS_ID_Link11185	TimberWest
Puntledge Willemar CW	CWHxm2	49.52922	-125.1887	GIS_ID_Link11186	TimberWest
Puntledge Willemar CW	CWHxm2	49.52981	-125.18933	GIS_ID_Link11187	TimberWest
Puntledge Willemar CW	CWHxm2	49.52938	-125.18899	GIS_ID_Link11188	TimberWest
Puntledge Toma CW	CWHxm2	49.54017	-125.17239	GIS_ID_Link11189	TimberWest
Puntledge Toma CW	CWHxm2	49.54197	-125.17321	GIS_ID_Link11190	TimberWest
Puntledge Toma CW	CWHxm2	49.54152	-125.17276	GIS_ID_Link11191	TimberWest
Puntledge Toma CW	CWHxm2	49.53941	-125.17138	GIS_ID_Link11192	TimberWest
Puntledge Toma CW	CWHxm2	49.54182	-125.17309	GIS_ID_Link11193	TimberWest
Puntledge Lower CW	CWHxm2	49.63644	-125.16046	GIS_ID_Link11194	TimberWest
Puntledge Willemar CW	CWHxm2	49.51697	-125.21258	GIS_ID_Link11195	TimberWest
Puntledge Lower CW	CWHxm2	49.59726	-125.20857	GIS_ID_Link11196	TimberWest
Puntledge Lower CW	CWHxm2	49.59665	-125.2068	GIS_ID_Link11197	TimberWest
Puntledge Lower CW	CWHxm2	49.62619	-125.10489	GIS_ID_Link11198	TimberWest
Puntledge Lower CW	CWHxm2	49.62633	-125.1034	GIS_ID_Link11199	TimberWest
Puntledge Lower CW	CWHxm2	49.62608	-125.10479	GIS_ID_Link11200	TimberWest
Puntledge Lower CW	CWHxm2	49.6262	-125.1048	GIS_ID_Link11201	TimberWest
Puntledge Lower CW	CWHxm2	49.64013	-125.15825	GIS_ID_Link11202	TimberWest
Puntledge Lower CW	CWHxm2	49.56159	-125.1854	GIS_ID_Link11203	TimberWest
Puntledge Lower CW	CWHxm2	49.56319	-125.18608	GIS_ID_Link11204	TimberWest
Puntledge Lower CW	CWHxm2	49.56184	-125.18547	GIS_ID_Link11205	TimberWest
Tsolum Rural	CWHxm2	49.78858	-125.18069	GIS_ID_Link11206	TimberWest
Puntledge Cruikshank CW	CWHmm2	49.6279	-125.28373	GIS_ID_Link11207	TimberWest
Puntledge Cruikshank CW	CWHmm2	49.62712	-125.2836	GIS_ID_Link11208	TimberWest
Puntledge Cruikshank CW	CWHmm2	49.62758	-125.28362	GIS_ID_Link11209	TimberWest
Puntledge Cruikshank CW	CWHmm2	49.62831	-125.28348	GIS_ID_Link11210	TimberWest
Puntledge Cruikshank CW	CWHmm2	49.62954	-125.28625	GIS_ID_Link11211	TimberWest
Puntledge Cruikshank CW	CWHmm2	49.62922	-125.28472	GIS_ID_Link11212	TimberWest
Puntledge Cruikshank CW	CWHmm2	49.62794	-125.28377	GIS_ID_Link11213	TimberWest
Puntledge Cruikshank CW	CWHmm2	49.62721	-125.28363	GIS_ID_Link11214	TimberWest
Puntledge Cruikshank CW	CWHmm2	49.62793	-125.28347	GIS_ID_Link11215	TimberWest
Puntledge Rees - Kweishun CW	CWHmm1	49.59866	-125.29143	GIS_ID_Link11216	TimberWest
Puntledge Lower CW	CWHxm2	49.58317	-125.16306	GIS_ID_Link11217	TimberWest

Location (Basin)	Biogeo Zone (BGC_LABEL)	Latitude	Longitude	GIS_ID	Ownership
Puntledge Willemar CW	CWHxm2	49.50953	-125.1738	GIS_ID_Link11218	TimberWest
Puntledge Willemar CW	CWHxm2	49.5101	-125.17418	GIS_ID_Link11219	TimberWest
Puntledge Willemar CW	CWHxm2	49.50882	-125.17376	GIS_ID_Link11220	TimberWest
Puntledge Cruikshank CW	CWHmm1	49.64301	-125.28944	GIS_ID_Link11221	TimberWest
Puntledge Cruikshank CW	CWHmm2	49.63953	-125.2877	GIS_ID_Link11222	TimberWest
Puntledge Cruikshank CW	CWHmm2	49.63834	-125.28641	GIS_ID_Link11223	TimberWest
Puntledge Cruikshank CW	CWHmm2	49.64042	-125.28723	GIS_ID_Link11224	TimberWest
Puntledge Cruikshank CW	CWHmm2	49.63887	-125.28641	GIS_ID_Link11225	TimberWest
Puntledge Cruikshank CW	CWHmm2	49.63918	-125.28702	GIS_ID_Link11226	TimberWest
Puntledge Cruikshank CW	CWHxm2	49.63307	-125.28644	GIS_ID_Link11227	TimberWest
Puntledge Cruikshank CW	CWHxm2	49.63307	-125.28631	GIS_ID_Link11228	TimberWest
Puntledge Cruikshank CW	CWHxm2	49.63302	-125.28671	GIS_ID_Link11229	TimberWest
Puntledge Cruikshank CW	CWHxm2	49.63307	-125.28564	GIS_ID_Link11230	TimberWest
Puntledge Cruikshank CW	CWHxm2	49.63247	-125.28521	GIS_ID_Link11231	TimberWest
Puntledge Cruikshank CW	CWHxm2	49.63641	-125.28563	GIS_ID_Link11232	TimberWest
Puntledge Cruikshank CW	CWHmm2	49.63881	-125.28703	GIS_ID_Link11233	TimberWest
Puntledge Cruikshank CW	CWHmm2	49.639	-125.28598	GIS_ID_Link11234	TimberWest
Puntledge Cruikshank CW	CWHmm2	49.63892	-125.28662	GIS_ID_Link11235	TimberWest
Puntledge Cruikshank CW	CWHxm2	49.63282	-125.28575	GIS_ID_Link11236	TimberWest
Puntledge Willemar CW	CWHmm1	49.50177	-125.23854	GIS_ID_Link11237	TimberWest
Puntledge Willemar CW	CWHmm1	49.50422	-125.23081	GIS_ID_Link11238	TimberWest
Puntledge Willemar CW	CWHmm1	49.50233	-125.23632	GIS_ID_Link11239	TimberWest
Puntledge Willemar CW	CWHmm1	49.50351	-125.23295	GIS_ID_Link11240	TimberWest
Puntledge Willemar CW	CWHmm1	49.50268	-125.23504	GIS_ID_Link11241	TimberWest
Puntledge Willemar CW	CWHmm1	49.5042	-125.23094	GIS_ID_Link11242	TimberWest
Puntledge Willemar CW	CWHmm1	49.50331	-125.23397	GIS_ID_Link11243	TimberWest
Puntledge Willemar CW	CWHmm1	49.5038	-125.23195	GIS_ID_Link11244	TimberWest
Puntledge Moat - Eric CW	CWHmm2	49.64892	-125.35662	GIS_ID_Link11245	TimberWest
Puntledge Moat - Eric CW	CWHmm1	49.64562	-125.34657	GIS_ID_Link11246	TimberWest
Puntledge Moat - Eric CW	CWHmm1	49.64438	-125.34574	GIS_ID_Link11247	TimberWest
Puntledge Moat - Eric CW	CWHmm1	49.64444	-125.34603	GIS_ID_Link11248	TimberWest
Puntledge Willemar CW	CWHxm2	49.50643	-125.17288	GIS_ID_Link11249	TimberWest
Puntledge Willemar CW	CWHxm2	49.50717	-125.17191	GIS_ID_Link11250	TimberWest
Puntledge Willemar CW	CWHxm2	49.50668	-125.17337	GIS_ID_Link11251	TimberWest
Puntledge Willemar CW	CWHxm2	49.50667	-125.17078	GIS_ID_Link11252	TimberWest
Puntledge Willemar CW	CWHxm2	49.50466	-125.17184	GIS_ID_Link11253	TimberWest
Puntledge Willemar CW	CWHxm2	49.50643	-125.1751	GIS_ID_Link11254	TimberWest
Puntledge Willemar CW	CWHxm2	49.50499	-125.1718	GIS_ID_Link11255	TimberWest
Puntledge Willemar CW	CWHxm2	49.50746	-125.17143	GIS_ID_Link11256	TimberWest
Puntledge Willemar CW	CWHxm2	49.50709	-125.17196	GIS_ID_Link11257	TimberWest
Puntledge Willemar CW	CWHxm2	49.50701	-125.17134	GIS_ID_Link11258	TimberWest
Puntledge Lower CW	CWHxm2	49.61474	-125.19374	GIS_ID_Link11259	TimberWest
Puntledge Lower CW	CWHxm2	49.61576	-125.19363	GIS_ID_Link11260	TimberWest
Puntledge Willemar CW	CWHmm1	49.50178	-125.24693	GIS_ID_Link11261	TimberWest
Puntledge Rees - Kweishun CW	CWHmm1	49.60238	-125.27011	GIS_ID_Link11262	TimberWest
Puntledge Rees - Kweishun CW	CWHmm1	49.60098	-125.27066	GIS_ID_Link11263	TimberWest
Puntledge Rees - Kweishun CW	CWHmm1	49.60195	-125.27103	GIS_ID_Link11264	TimberWest
Puntledge Rees - Kweishun CW	CWHmm1	49.60095	-125.27089	GIS_ID_Link11265	TimberWest
Puntledge Rees - Kweishun CW	CWHmm1	49.60147	-125.27058	GIS_ID_Link11266	TimberWest
Puntledge Rees - Kweishun CW	CWHmm1	49.60159	-125.27047	GIS_ID_Link11267	TimberWest
Puntledge Rees - Kweishun CW	CWHmm1	49.6018	-125.2707	GIS_ID_Link11268	TimberWest

Location (Basin)	Biogeo Zone (BGC_LABEL)	Latitude	Longitude	GIS_ID	Ownership
Puntledge Rees - Kweishun CW	CWHmm1	49.60189	-125.27034	GIS_ID_Link11269	TimberWest
Puntledge Cruikshank CW	CWHxm2	49.58051	-125.22858	GIS_ID_Link11270	TimberWest
Nanaimo Middle	CWHxm1	49.10182	-124.22195	GIS_ID_Link11271	TimberWest
Nanaimo Middle	CWHxm2	49.08918	-124.18895	GIS_ID_Link11272	TimberWest
Nanaimo Middle	CWHmm2	49.13149	-124.2702	GIS_ID_Link11273	TimberWest
Nanaimo Middle	CWHmm2	49.13107	-124.27041	GIS_ID_Link11274	TimberWest
Nanaimo Middle	CWHmm2	49.13093	-124.26995	GIS_ID_Link11275	TimberWest
Nanaimo Middle	CWHmm2	49.13103	-124.27058	GIS_ID_Link11276	TimberWest
Nanaimo Middle	CWHmm2	49.13124	-124.271	GIS_ID_Link11277	TimberWest
Nanaimo Middle	CWHmm2	49.13099	-124.27157	GIS_ID_Link11278	TimberWest
Nanaimo Middle	CWHmm2	49.13083	-124.27201	GIS_ID_Link11279	TimberWest
Nanaimo Middle	CWHmm2	49.1315	-124.27149	GIS_ID_Link11280	TimberWest
Nanaimo Middle	CWHmm2	49.13123	-124.2702	GIS_ID_Link11281	TimberWest
Nanaimo Middle	CWHmm2	49.13108	-124.27153	GIS_ID_Link11282	TimberWest
Nanaimo Middle	CWHxm1	49.09481	-124.19877	GIS_ID_Link11283	TimberWest
Nanaimo Middle	CWHxm1	49.0947	-124.20074	GIS_ID_Link11284	TimberWest
Nanaimo Middle	CWHxm1	49.09498	-124.20193	GIS_ID_Link11285	TimberWest
Nanaimo Middle	CWHxm1	49.09446	-124.19959	GIS_ID_Link11286	TimberWest
Nanaimo Middle	CWHxm1	49.09451	-124.20085	GIS_ID_Link11287	TimberWest
Nanaimo Middle	CWHxm1	49.09462	-124.19905	GIS_ID_Link11288	TimberWest
Nanaimo Middle	CWHxm1	49.09485	-124.20121	GIS_ID_Link11289	TimberWest
Nanaimo Middle	CWHxm1	49.09462	-124.20024	GIS_ID_Link11290	TimberWest
Nanaimo Middle	CWHxm1	49.09487	-124.20041	GIS_ID_Link11291	TimberWest
Nanaimo Upper	CWHxm2	49.07641	-124.41888	GIS_ID_Link11292	TimberWest
Nanaimo Upper	CWHxm2	49.07681	-124.42096	GIS_ID_Link11293	TimberWest
Nanaimo Upper	CWHxm2	49.07686	-124.41992	GIS_ID_Link11294	TimberWest
Nanaimo Upper	CWHxm2	49.0766	-124.41906	GIS_ID_Link11295	TimberWest
Nanaimo Upper	CWHxm2	49.07635	-124.42388	GIS_ID_Link11296	TimberWest
Nanaimo Upper	CWHxm2	49.07586	-124.4236	GIS_ID_Link11297	TimberWest
Nanaimo Upper	CWHxm2	49.07564	-124.41776	GIS_ID_Link11298	TimberWest
Nanaimo Upper	CWHxm2	49.07608	-124.41842	GIS_ID_Link11299	TimberWest
Nanaimo Upper	CWHxm2	49.07653	-124.4192	GIS_ID_Link11300	TimberWest
Nanaimo Upper	CWHxm2	49.07661	-124.41968	GIS_ID_Link11301	TimberWest
Nanaimo Upper	CWHxm2	49.07609	-124.42319	GIS_ID_Link11302	TimberWest
Nanaimo Upper	CWHxm2	49.07654	-124.42235	GIS_ID_Link11303	TimberWest
Nanaimo Upper	CWHxm2	49.07669	-124.41959	GIS_ID_Link11304	TimberWest
Nanaimo Upper	CWHxm2	49.07673	-124.41953	GIS_ID_Link11305	TimberWest
Nanaimo Upper	CWHxm2	49.07569	-124.41712	GIS_ID_Link11306	TimberWest
Nanaimo Upper	CWHxm2	49.07628	-124.41841	GIS_ID_Link11307	TimberWest
Nanaimo Upper	CWHxm2	49.07595	-124.41763	GIS_ID_Link11308	TimberWest
Nanaimo Upper	CWHxm2	49.07648	-124.41862	GIS_ID_Link11309	TimberWest
Nanaimo Upper	CWHxm2	49.07652	-124.41591	GIS_ID_Link11310	TimberWest
Nanaimo Upper	CWHxm2	49.07644	-124.41612	GIS_ID_Link11311	TimberWest
Nanaimo Upper	CWHxm2	49.07599	-124.41806	GIS_ID_Link11312	TimberWest
Nanaimo Upper	CWHxm2	49.0759	-124.41675	GIS_ID_Link11313	TimberWest
Nanaimo Upper	CWHxm2	49.07648	-124.4158	GIS_ID_Link11314	TimberWest
Nanaimo Upper	CWHxm2	49.07619	-124.41823	GIS_ID_Link11315	TimberWest
Nanaimo Upper	CWHxm2	49.07648	-124.416	GIS_ID_Link11316	TimberWest
Nanaimo Upper	CWHxm2	49.07635	-124.41635	GIS_ID_Link11317	TimberWest
Banon Creek CW	CWHxm2	48.95108	-123.8538	GIS_ID_Link11318	TimberWest
Banon Creek CW	CWHxm2	48.95144	-123.85432	GIS_ID_Link11319	TimberWest

Location (Basin)	Biogeo Zone (BGC_LABEL)	Latitude	Longitude	GIS_ID	Ownership
Banon Creek CW	CWHxm2	48.95173	-123.85404	GIS_ID_Link11320	TimberWest
Banon Creek CW	CWHxm2	48.94947	-123.85543	GIS_ID_Link11321	TimberWest
Banon Creek CW	CWHxm2	48.94915	-123.85414	GIS_ID_Link11322	TimberWest
Banon Creek CW	CWHxm2	48.94878	-123.85578	GIS_ID_Link11323	TimberWest
Puntledge Browns CW	CWHxm1	49.69139	-125.11911	GIS_ID_Link11324	TimberWest
Puntledge Browns CW	CWHxm1	49.69175	-125.123	GIS_ID_Link11325	TimberWest
Puntledge Browns CW	CWHxm1	49.69176	-125.12303	GIS_ID_Link11326	TimberWest
Puntledge Browns CW	CWHxm1	49.69194	-125.12216	GIS_ID_Link11327	TimberWest
Puntledge Lower CW	CWHxm2	49.59406	-125.21133	GIS_ID_Link11328	TimberWest
Puntledge Willemar CW	CWHxm2	49.51671	-125.21259	GIS_ID_Link11329	TimberWest
Puntledge Willemar CW	CWHxm2	49.51684	-125.21296	GIS_ID_Link11330	TimberWest
Puntledge Willemar CW	CWHxm2	49.51625	-125.21285	GIS_ID_Link11331	TimberWest
Puntledge Moat - Eric CW	CWHmm2	49.64396	-125.30186	GIS_ID_Link11332	TimberWest
Puntledge Moat - Eric CW	CWHmm2	49.64246	-125.304	GIS_ID_Link11333	TimberWest
Puntledge Moat - Eric CW	CWHmm2	49.64199	-125.30691	GIS_ID_Link11334	TimberWest
Nanaimo Middle	CWHxm2	49.09282	-124.1911	GIS_ID_Link11335	TimberWest
Nanaimo Middle	CWHxm2	49.09297	-124.19299	GIS_ID_Link11336	TimberWest
Nanaimo Middle	CWHxm2	49.09293	-124.19235	GIS_ID_Link11337	TimberWest
Nanaimo Middle	CWHxm2	49.0934	-124.19303	GIS_ID_Link11338	TimberWest
Nanaimo Middle	CWHxm1	49.09522	-124.17775	GIS_ID_Link11339	TimberWest
Nanaimo Middle	CWHxm1	49.0953	-124.18062	GIS_ID_Link11340	TimberWest
Nanaimo Middle	CWHxm1	49.09535	-124.17686	GIS_ID_Link11341	TimberWest
Nanaimo Middle	CWHxm1	49.09513	-124.1781	GIS_ID_Link11342	TimberWest
Nanaimo Middle	CWHxm1	49.09654	-124.17693	GIS_ID_Link11343	TimberWest
Nanaimo Middle	CWHxm1	49.09603	-124.17909	GIS_ID_Link11344	TimberWest
Nanaimo Middle	CWHxm1	49.09581	-124.18018	GIS_ID_Link11345	TimberWest
Nanaimo Middle	CWHxm1	49.09612	-124.17915	GIS_ID_Link11346	TimberWest
Nanaimo Middle	CWHxm1	49.09648	-124.1781	GIS_ID_Link11347	TimberWest
Nanaimo Middle	CWHxm1	49.09649	-124.17816	GIS_ID_Link11348	TimberWest
Nanaimo Middle	CWHxm1	49.09611	-124.17892	GIS_ID_Link11349	TimberWest
Nanaimo Middle	CWHxm1	49.09624	-124.17903	GIS_ID_Link11350	TimberWest
Nanaimo Middle	CWHxm1	49.0964	-124.1785	GIS_ID_Link11351	TimberWest
Nanaimo Middle	CWHxm1	49.09561	-124.18064	GIS_ID_Link11352	TimberWest
Nanaimo Middle	CWHxm1	49.09551	-124.18053	GIS_ID_Link11353	TimberWest
Nanaimo Middle	CWHxm1	49.09485	-124.1773	GIS_ID_Link11354	TimberWest
Nanaimo Middle	CWHxm1	49.09622	-124.17654	GIS_ID_Link11355	TimberWest
Nanaimo Middle	CWHxm1	49.09481	-124.17614	GIS_ID_Link11356	TimberWest
Nanaimo Middle	CWHxm1	49.09655	-124.17719	GIS_ID_Link11357	TimberWest
Nanaimo Middle	CWHxm1	49.09663	-124.17672	GIS_ID_Link11358	TimberWest
Oyster Middle CW	CWHxm2	49.85149	-125.33122	GIS_ID_Link11359	TimberWest
Nanaimo Middle	CWHxm1	49.09066	-124.16132	GIS_ID_Link11360	TimberWest
Nanaimo Middle	CWHxm1	49.09076	-124.16382	GIS_ID_Link11361	TimberWest
Nanaimo Middle	CWHxm1	49.08962	-124.15794	GIS_ID_Link11362	TimberWest
Nanaimo Middle	CWHxm1	49.0904	-124.1572	GIS_ID_Link11363	TimberWest
Nanaimo Middle	CWHxm1	49.09001	-124.15707	GIS_ID_Link11364	TimberWest
Nanaimo Middle	CWHxm1	49.09021	-124.16212	GIS_ID_Link11365	TimberWest
Nanaimo Middle	CWHxm1	49.08999	-124.1566	GIS_ID_Link11366	TimberWest
Nanaimo Middle	CWHxm1	49.09003	-124.15746	GIS_ID_Link11367	TimberWest
Nanaimo Middle	CWHxm1	49.09095	-124.16184	GIS_ID_Link11368	TimberWest
Nanaimo Middle	CWHxm1	49.09081	-124.15647	GIS_ID_Link11369	TimberWest
Puntledge Comox CW	CWHmm1	49.53306	-125.23724	GIS_ID_Link11370	TimberWest

Location (Basin)	Biogeo Zone (BGC_LABEL)	Latitude	Longitude	GIS_ID	Ownership
Puntledge Beech CW	CWHxm2	49.60255	-125.20236	GIS_ID_Link11371	TimberWest
Puntledge Beech CW	CWHxm2	49.60387	-125.20258	GIS_ID_Link11372	TimberWest
Puntledge Beech CW	CWHxm2	49.60416	-125.20428	GIS_ID_Link11373	TimberWest
Puntledge Beech CW	CWHxm2	49.60386	-125.20373	GIS_ID_Link11374	TimberWest
Puntledge Beech CW	CWHxm2	49.60394	-125.20302	GIS_ID_Link11375	TimberWest
Puntledge Willemar CW	CWHxm2	49.50257	-125.18804	GIS_ID_Link11376	TimberWest
Puntledge Willemar CW	CWHxm2	49.50278	-125.1874	GIS_ID_Link11377	TimberWest
Puntledge Willemar CW	CWHxm2	49.50277	-125.18785	GIS_ID_Link11378	TimberWest
Puntledge Cruikshank CW	CWHxm2	49.58637	-125.23725	GIS_ID_Link11379	TimberWest
Puntledge Browns CW	CWHxm2	49.68059	-125.15497	GIS_ID_Link11380	TimberWest
Puntledge Browns CW	CWHxm2	49.68053	-125.15505	GIS_ID_Link11381	TimberWest
Puntledge Browns CW	CWHxm2	49.68088	-125.15287	GIS_ID_Link11382	TimberWest
Puntledge Willemar CW	CWHxm2	49.51205	-125.19434	GIS_ID_Link11383	TimberWest
Puntledge Willemar CW	CWHxm2	49.51375	-125.19722	GIS_ID_Link11384	TimberWest
Puntledge Browns CW	CWHxm1	49.69003	-125.1286	GIS_ID_Link11385	TimberWest
Puntledge Browns CW	CWHxm1	49.68968	-125.11866	GIS_ID_Link11386	TimberWest
Puntledge Browns CW	CWHxm1	49.69012	-125.11919	GIS_ID_Link11387	TimberWest
Puntledge Browns CW	CWHxm1	49.69085	-125.12227	GIS_ID_Link11388	TimberWest
Banon Creek CW	CWHxm2	48.95151	-123.85922	GIS_ID_Link11389	TimberWest
Banon Creek CW	CWHxm2	48.95159	-123.85938	GIS_ID_Link11390	TimberWest
Banon Creek CW	CWHxm2	48.95166	-123.85958	GIS_ID_Link11391	TimberWest
Banon Creek CW	CWHxm2	48.95087	-123.85821	GIS_ID_Link11392	TimberWest
Banon Creek CW	CWHxm2	48.95115	-123.85827	GIS_ID_Link11393	TimberWest
Banon Creek CW	CWHxm2	48.95124	-123.85929	GIS_ID_Link11394	TimberWest
Banon Creek CW	CWHxm2	48.95108	-123.85772	GIS_ID_Link11395	TimberWest
Banon Creek CW	CWHxm2	48.95126	-123.85877	GIS_ID_Link11396	TimberWest
Holland Creek CW	CWHxm2	48.95208	-123.8594	GIS_ID_Link11397	TimberWest
Holland Creek CW	CWHxm2	48.95249	-123.86056	GIS_ID_Link11398	TimberWest
Holland Creek CW	CWHxm2	48.95207	-123.85954	GIS_ID_Link11399	TimberWest
Haslam Creek	CWHxm1	49.01945	-123.97548	GIS_ID_Link11400	TimberWest
Tsolum Rural	CWHxm2	49.7988	-125.19866	GIS_ID_Link11401	TimberWest
Holland Creek CW	CWHxm2	48.95622	-123.87025	GIS_ID_Link11402	TimberWest
Bush Creek	CWHxm1	49.01006	-123.88068	GIS_ID_Link11403	TimberWest
Bush Creek	CWHxm1	49.00882	-123.88416	GIS_ID_Link11404	TimberWest
Bush Creek	CWHxm1	49.00899	-123.88355	GIS_ID_Link11405	TimberWest
Bush Creek	CWHxm1	49.00903	-123.88515	GIS_ID_Link11406	TimberWest
Bush Creek	CWHxm1	49.01075	-123.87871	GIS_ID_Link11407	TimberWest
Bush Creek	CWHxm1	49.01108	-123.87847	GIS_ID_Link11408	TimberWest
Bush Creek	CWHxm1	49.00895	-123.88344	GIS_ID_Link11409	TimberWest
Bush Creek	CWHxm1	49.009	-123.88528	GIS_ID_Link11410	TimberWest
Bush Creek	CWHxm1	49.01028	-123.88015	GIS_ID_Link11411	TimberWest
Nanaimo River	CWHxm1	49.10522	-124.09414	GIS_ID_Link11412	TimberWest
Nanaimo River	CWHxm1	49.10525	-124.09314	GIS_ID_Link11413	TimberWest
Nanaimo River	CWHxm1	49.10415	-124.09329	GIS_ID_Link11414	TimberWest
Nanaimo River	CWHxm1	49.10399	-124.0933	GIS_ID_Link11415	TimberWest
Nanaimo River	CWHxm1	49.10507	-124.09364	GIS_ID_Link11416	TimberWest
Haslam Creek	CWHxm1	49.00998	-123.97817	GIS_ID_Link11417	TimberWest
Haslam Creek	CWHxm1	49.01004	-123.97868	GIS_ID_Link11418	TimberWest
Haslam Creek	CWHxm1	49.00932	-123.98024	GIS_ID_Link11419	TimberWest
Haslam Creek	CWHxm1	49.00986	-123.97843	GIS_ID_Link11420	TimberWest
Haslam Creek	CWHxm1	49.00917	-123.97978	GIS_ID_Link11421	TimberWest

Location (Basin)	Biogeo Zone (BGC_LABEL)	Latitude	Longitude	GIS_ID	Ownership
Haslam Creek	CWHxm1	49.00962	-123.97886	GIS_ID_Link11422	TimberWest
Haslam Creek	CWHxm1	49.00866	-123.98099	GIS_ID_Link11423	TimberWest
Haslam Creek	CWHxm1	49.00822	-123.98038	GIS_ID_Link11424	TimberWest
Haslam Creek	CWHxm1	49.00813	-123.98122	GIS_ID_Link11425	TimberWest
Haslam Creek	CWHxm1	49.00814	-123.98105	GIS_ID_Link11426	TimberWest
Haslam Creek	CWHxm1	49.00826	-123.98096	GIS_ID_Link11427	TimberWest
Haslam Creek	CWHxm1	49.01	-123.97898	GIS_ID_Link11428	TimberWest
Haslam Creek	CWHxm1	49.00973	-123.97862	GIS_ID_Link11429	TimberWest
Haslam Creek	CWHxm1	49.00732	-123.98213	GIS_ID_Link11430	TimberWest
Haslam Creek	CWHxm1	49.00699	-123.98263	GIS_ID_Link11431	TimberWest
Haslam Creek	CWHxm1	49.00759	-123.98181	GIS_ID_Link11432	TimberWest
Haslam Creek	CWHxm1	49.00717	-123.98279	GIS_ID_Link11433	TimberWest
Haslam Creek	CWHxm1	49.00744	-123.98261	GIS_ID_Link11434	TimberWest
Haslam Creek	CWHxm1	49.00739	-123.98223	GIS_ID_Link11435	TimberWest
Haslam Creek	CWHxm1	49.00686	-123.98292	GIS_ID_Link11436	TimberWest
Haslam Creek	CWHxm1	49.00687	-123.98303	GIS_ID_Link11437	TimberWest
Haslam Creek	CWHxm1	49.00745	-123.98231	GIS_ID_Link11438	TimberWest
Haslam Creek	CWHxm1	49.00714	-123.9824	GIS_ID_Link11439	TimberWest
Haslam Creek	CWHxm1	49.00627	-123.98569	GIS_ID_Link11440	TimberWest
Haslam Creek	CWHxm1	49.00629	-123.98504	GIS_ID_Link11441	TimberWest
Haslam Creek	CWHxm1	49.006	-123.98363	GIS_ID_Link11442	TimberWest
Haslam Creek	CWHxm1	49.00652	-123.98284	GIS_ID_Link11443	TimberWest
Haslam Creek	CWHxm1	49.00676	-123.98445	GIS_ID_Link11444	TimberWest
Haslam Creek	CWHxm1	49.00642	-123.98526	GIS_ID_Link11445	TimberWest
Haslam Creek	CWHxm1	49.00639	-123.985	GIS_ID_Link11446	TimberWest
Haslam Creek	CWHxm1	49.00715	-123.98288	GIS_ID_Link11447	TimberWest
Haslam Creek	CWHxm1	49.00601	-123.98384	GIS_ID_Link11448	TimberWest
Haslam Creek	CWHxm1	49.00646	-123.9843	GIS_ID_Link11449	TimberWest
Haslam Creek	CWHxm1	49.00741	-123.98275	GIS_ID_Link11450	TimberWest
Haslam Creek	CWHxm1	49.0066	-123.98543	GIS_ID_Link11451	TimberWest
Haslam Creek	CWHxm1	49.00696	-123.98322	GIS_ID_Link11452	TimberWest
Haslam Creek	CWHxm1	49.00639	-123.98567	GIS_ID_Link11453	TimberWest
Haslam Creek	CWHxm1	49.00643	-123.98298	GIS_ID_Link11454	TimberWest
Haslam Creek	CWHxm1	49.00626	-123.98398	GIS_ID_Link11455	TimberWest
Haslam Creek	CWHxm1	49.00647	-123.98465	GIS_ID_Link11456	TimberWest
Haslam Creek	CWHxm1	49.00624	-123.98339	GIS_ID_Link11457	TimberWest
Haslam Creek	CWHxm1	49.00662	-123.98439	GIS_ID_Link11458	TimberWest
Haslam Creek	CWHxm1	49.00693	-123.98332	GIS_ID_Link11459	TimberWest
Haslam Creek	CWHxm1	49.00704	-123.98299	GIS_ID_Link11460	TimberWest
Haslam Creek	CWHxm1	49.00631	-123.98444	GIS_ID_Link11461	TimberWest
Haslam Creek	CWHxm1	49.00617	-123.98471	GIS_ID_Link11462	TimberWest
Haslam Creek	CWHxm1	49.00631	-123.9847	GIS_ID_Link11463	TimberWest
Haslam Creek	CWHxm1	49.00629	-123.9852	GIS_ID_Link11464	TimberWest
Haslam Creek	CWHxm1	49.00641	-123.98516	GIS_ID_Link11465	TimberWest
Puntledge Willemar CW	CWHxm2	49.54217	-125.17566	GIS_ID_Link11466	TimberWest
Puntledge Willemar CW	CWHxm2	49.54081	-125.17814	GIS_ID_Link11467	TimberWest
Puntledge Lower CW	CWHxm2	49.63967	-125.15132	GIS_ID_Link11468	TimberWest
Puntledge Lower CW	CWHxm2	49.64025	-125.15181	GIS_ID_Link11469	TimberWest
Bush Creek	CWHxm1	49.00974	-123.87868	GIS_ID_Link11470	TimberWest
Bush Creek	CWHxm1	49.01083	-123.87841	GIS_ID_Link11471	TimberWest
Bush Creek	CWHxm1	49.01048	-123.8787	GIS_ID_Link11472	TimberWest

Location (Basin)	Biogeo Zone (BGC_LABEL)	Latitude	Longitude	GIS_ID	Ownership
Bush Creek	CWHxm1	49.0108	-123.87847	GIS_ID_Link11473	TimberWest
Puntledge Lower CW	CWHxm1	49.63756	-125.15041	GIS_ID_Link11474	TimberWest
Puntledge Browns CW	CWHxm1	49.68611	-125.13293	GIS_ID_Link11475	TimberWest
Puntledge Browns CW	CWHxm1	49.68634	-125.13245	GIS_ID_Link11476	TimberWest
Puntledge Browns CW	CWHxm1	49.68714	-125.13187	GIS_ID_Link11477	TimberWest
Puntledge Browns CW	CWHxm1	49.68635	-125.13248	GIS_ID_Link11478	TimberWest
Puntledge Browns CW	CWHxm1	49.68683	-125.13199	GIS_ID_Link11479	TimberWest
Puntledge Browns CW	CWHxm1	49.68605	-125.13291	GIS_ID_Link11480	TimberWest
Puntledge Willemar CW	CWHxm2	49.50613	-125.21004	GIS_ID_Link11481	TimberWest
Puntledge Willemar CW	CWHxm2	49.50605	-125.2087	GIS_ID_Link11482	TimberWest
Banon Creek CW	MHmm1	48.91986	-123.89194	GIS_ID_Link11483	TimberWest
Banon Creek CW	MHmm1	48.92091	-123.89371	GIS_ID_Link11484	TimberWest
Banon Creek CW	MHmm1	48.92036	-123.89282	GIS_ID_Link11485	TimberWest
Banon Creek CW	MHmm1	48.91996	-123.89236	GIS_ID_Link11486	TimberWest
Banon Creek CW	CWHmm2	48.90906	-123.84084	GIS_ID_Link11487	TimberWest
Banon Creek CW	CWHmm2	48.90968	-123.8391	GIS_ID_Link11488	TimberWest
Banon Creek CW	MHmm1	48.90939	-123.83439	GIS_ID_Link11489	TimberWest
Banon Creek CW	MHmm1	48.90955	-123.83198	GIS_ID_Link11490	TimberWest
Banon Creek CW	CWHmm2	48.90911	-123.84051	GIS_ID_Link11491	TimberWest
Nanaimo River	CWHxm1	49.09739	-124.10669	GIS_ID_Link11492	TimberWest
Nanaimo River	CWHxm1	49.09752	-124.108	GIS_ID_Link11493	TimberWest
Nanaimo River	CWHxm1	49.09661	-124.10781	GIS_ID_Link11494	TimberWest
Nanaimo River	CWHxm1	49.0971	-124.10748	GIS_ID_Link11495	TimberWest
Nanaimo River	CWHxm1	49.09715	-124.10743	GIS_ID_Link11496	TimberWest
Nanaimo River	CWHxm1	49.09863	-124.108	GIS_ID_Link11497	TimberWest
Nanaimo River	CWHxm1	49.09868	-124.10812	GIS_ID_Link11498	TimberWest
Nanaimo River	CWHxm1	49.09681	-124.10743	GIS_ID_Link11499	TimberWest
Nanaimo River	CWHxm1	49.09793	-124.10739	GIS_ID_Link11500	TimberWest
Nanaimo River	CWHxm1	49.09799	-124.10775	GIS_ID_Link11501	TimberWest
Nanaimo River	CWHxm1	49.09894	-124.10893	GIS_ID_Link11502	TimberWest
Nanaimo River	CWHxm1	49.0981	-124.10781	GIS_ID_Link11503	TimberWest
Nanaimo River	CWHxm1	49.09925	-124.10893	GIS_ID_Link11504	TimberWest
Nanaimo River	CWHxm1	49.09968	-124.10939	GIS_ID_Link11505	TimberWest
Nanaimo River	CWHxm1	49.09918	-124.10911	GIS_ID_Link11506	TimberWest
Nanaimo River	CWHxm1	49.09953	-124.1097	GIS_ID_Link11507	TimberWest
Nanaimo River	CWHxm1	49.09628	-124.10811	GIS_ID_Link11508	TimberWest
Nanaimo River	CWHxm1	49.0965	-124.10786	GIS_ID_Link11509	TimberWest
Nanaimo River	CWHxm1	49.09845	-124.10794	GIS_ID_Link11510	TimberWest
Nanaimo River	CWHxm1	49.0962	-124.10815	GIS_ID_Link11511	TimberWest
Nanaimo River	CWHxm1	49.09719	-124.10734	GIS_ID_Link11512	TimberWest
Nanaimo River	CWHxm1	49.09734	-124.10737	GIS_ID_Link11513	TimberWest
Nanaimo River	CWHxm1	49.09725	-124.10742	GIS_ID_Link11514	TimberWest
Nanaimo River	CWHxm1	49.09691	-124.10774	GIS_ID_Link11515	TimberWest
Nanaimo River	CWHxm1	49.0987	-124.1085	GIS_ID_Link11516	TimberWest
Banon Creek CW	MHmm1	48.92041	-123.87211	GIS_ID_Link11517	TimberWest
Banon Creek CW	MHmm1	48.92027	-123.87161	GIS_ID_Link11518	TimberWest
Banon Creek CW	MHmm1	48.92011	-123.87069	GIS_ID_Link11519	TimberWest
Banon Creek CW	MHmm1	48.92101	-123.87245	GIS_ID_Link11520	TimberWest
Banon Creek CW	MHmm1	48.92052	-123.87163	GIS_ID_Link11521	TimberWest
Banon Creek CW	MHmm1	48.92014	-123.87121	GIS_ID_Link11522	TimberWest
Banon Creek CW	MHmm1	48.92046	-123.87199	GIS_ID_Link11523	TimberWest

Location (Basin)	Biogeo Zone (BGC_LABEL)	Latitude	Longitude	GIS_ID	Ownership
Banon Creek CW	CWHmm2	48.92466	-123.84388	GIS_ID_Link11524	TimberWest
Banon Creek CW	CWHmm2	48.92655	-123.84526	GIS_ID_Link11525	TimberWest
Banon Creek CW	CWHmm2	48.92827	-123.84823	GIS_ID_Link11526	TimberWest
Banon Creek CW	CWHmm2	48.92773	-123.84742	GIS_ID_Link11527	TimberWest
Banon Creek CW	CWHmm2	48.92509	-123.84365	GIS_ID_Link11528	TimberWest
Banon Creek CW	CWHmm2	48.92762	-123.84672	GIS_ID_Link11529	TimberWest
Banon Creek CW	CWHmm2	48.92715	-123.84544	GIS_ID_Link11530	TimberWest
Banon Creek CW	CWHmm2	48.92453	-123.8444	GIS_ID_Link11531	TimberWest
Banon Creek CW	CWHmm2	48.92467	-123.84398	GIS_ID_Link11532	TimberWest
Banon Creek CW	CWHmm2	48.92818	-123.84801	GIS_ID_Link11533	TimberWest
Banon Creek CW	CWHmm2	48.92483	-123.83863	GIS_ID_Link11534	TimberWest
Banon Creek CW	CWHmm2	48.92249	-123.8386	GIS_ID_Link11535	TimberWest
Banon Creek CW	CWHmm2	48.92371	-123.84085	GIS_ID_Link11536	TimberWest
Banon Creek CW	CWHmm2	48.92351	-123.839	GIS_ID_Link11537	TimberWest
Banon Creek CW	CWHmm2	48.92191	-123.83958	GIS_ID_Link11538	TimberWest
Banon Creek CW	CWHmm2	48.92298	-123.83927	GIS_ID_Link11539	TimberWest
Banon Creek CW	CWHmm2	48.92327	-123.83915	GIS_ID_Link11540	TimberWest
Banon Creek CW	CWHmm2	48.92268	-123.83915	GIS_ID_Link11541	TimberWest
Banon Creek CW	CWHmm2	48.92195	-123.83925	GIS_ID_Link11542	TimberWest
Banon Creek CW	CWHmm2	48.92437	-123.8387	GIS_ID_Link11543	TimberWest
Banon Creek CW	CWHmm2	48.92374	-123.83897	GIS_ID_Link11544	TimberWest
Banon Creek CW	CWHmm2	48.92487	-123.8388	GIS_ID_Link11545	TimberWest
Banon Creek CW	CWHmm2	48.92325	-123.83884	GIS_ID_Link11546	TimberWest
Banon Creek CW	CWHmm2	48.92296	-123.839	GIS_ID_Link11547	TimberWest
Banon Creek CW	CWHmm2	48.92307	-123.83927	GIS_ID_Link11548	TimberWest
Banon Creek CW	CWHmm2	48.92269	-123.83944	GIS_ID_Link11549	TimberWest
Banon Creek CW	CWHmm2	48.92209	-123.83976	GIS_ID_Link11550	TimberWest
Banon Creek CW	CWHmm2	48.92288	-123.83913	GIS_ID_Link11551	TimberWest
Banon Creek CW	CWHmm2	48.92323	-123.83853	GIS_ID_Link11552	TimberWest
Banon Creek CW	CWHmm2	48.9242	-123.84079	GIS_ID_Link11553	TimberWest
Banon Creek CW	CWHmm2	48.92364	-123.83994	GIS_ID_Link11554	TimberWest
Banon Creek CW	CWHmm2	48.93507	-123.86119	GIS_ID_Link11555	TimberWest
Banon Creek CW	CWHmm2	48.93478	-123.86314	GIS_ID_Link11556	TimberWest
Banon Creek CW	CWHmm2	48.93485	-123.86308	GIS_ID_Link11557	TimberWest
Banon Creek CW	CWHmm2	48.93507	-123.8638	GIS_ID_Link11558	TimberWest
Banon Creek CW	CWHmm2	48.9244	-123.85076	GIS_ID_Link11559	TimberWest
Banon Creek CW	CWHmm2	48.92516	-123.85126	GIS_ID_Link11560	TimberWest
Banon Creek CW	CWHmm2	48.93557	-123.86357	GIS_ID_Link11561	TimberWest
Banon Creek CW	CWHmm2	48.9359	-123.86225	GIS_ID_Link11562	TimberWest
Banon Creek CW	CWHmm2	48.93533	-123.86432	GIS_ID_Link11563	TimberWest
Banon Creek CW	CWHmm2	48.93531	-123.84994	GIS_ID_Link11564	TimberWest
Banon Creek CW	CWHmm2	48.93663	-123.84999	GIS_ID_Link11565	TimberWest
Banon Creek CW	CWHmm2	48.93522	-123.86291	GIS_ID_Link11566	TimberWest
Banon Creek CW	CWHmm2	48.93496	-123.86324	GIS_ID_Link11567	TimberWest
Banon Creek CW	CWHmm2	48.93579	-123.86314	GIS_ID_Link11568	TimberWest
Banon Creek CW	CWHmm2	48.93513	-123.86223	GIS_ID_Link11569	TimberWest
Banon Creek CW	CWHmm2	48.92442	-123.85083	GIS_ID_Link11570	TimberWest
Banon Creek CW	CWHmm2	48.93548	-123.86422	GIS_ID_Link11571	TimberWest
Banon Creek CW	CWHmm2	48.93522	-123.86426	GIS_ID_Link11572	TimberWest
Banon Creek CW	CWHmm2	48.93532	-123.85006	GIS_ID_Link11573	TimberWest
Chemainus Chipman	MHmm1	48.94938	-124.01009	GIS_ID_Link11574	TimberWest

Location (Basin)	Biogeo Zone (BGC_LABEL)	Latitude	Longitude	GIS_ID	Ownership
Haslam Creek	CWHmm2	48.95172	-124.03518	GIS_ID_Link11575	TimberWest
Haslam Creek	CWHxm2	49.00923	-123.99169	GIS_ID_Link11576	TimberWest
Haslam Creek	CWHxm2	49.00868	-123.99255	GIS_ID_Link11577	TimberWest
Haslam Creek	CWHxm2	49.00895	-123.9925	GIS_ID_Link11578	TimberWest
Haslam Creek	CWHxm2	49.00968	-123.99417	GIS_ID_Link11579	TimberWest
Haslam Creek	CWHxm2	49.00898	-123.99378	GIS_ID_Link11580	TimberWest
Haslam Creek	CWHxm2	49.00837	-123.9942	GIS_ID_Link11581	TimberWest
Puntledge Lower CW	CWHxm1	49.63677	-125.14984	GIS_ID_Link11582	TimberWest
Haslam Creek	CWHmm2	48.9708	-124.05057	GIS_ID_Link11583	TimberWest
Haslam Creek	CWHmm2	48.97137	-124.05098	GIS_ID_Link11584	TimberWest
Haslam Creek	CWHmm2	48.97124	-124.05106	GIS_ID_Link11585	TimberWest
Haslam Creek	CWHmm2	48.97094	-124.05055	GIS_ID_Link11586	TimberWest
Haslam Creek	CWHmm2	48.97146	-124.05128	GIS_ID_Link11587	TimberWest
Puntledge Comox CW	CWHmm2	49.54957	-125.29736	GIS_ID_Link11588	TimberWest
Puntledge Comox CW	CWHmm2	49.5491	-125.29705	GIS_ID_Link11589	TimberWest
Puntledge Cruikshank CW	CWHmm1	49.64547	-125.29007	GIS_ID_Link11590	TimberWest
Puntledge Cruikshank CW	CWHmm1	49.64584	-125.28948	GIS_ID_Link11591	TimberWest
Puntledge Moat - Eric CW	CWHmm2	49.63877	-125.3374	GIS_ID_Link11592	TimberWest
Puntledge Cruikshank CW	CWHmm2	49.64513	-125.29636	GIS_ID_Link11593	TimberWest
Puntledge Cruikshank CW	CWHmm2	49.64541	-125.2933	GIS_ID_Link11594	TimberWest
Banon Creek CW	MHmm1	48.92166	-123.8952	GIS_ID_Link11595	TimberWest
Banon Creek CW	MHmm1	48.92084	-123.89432	GIS_ID_Link11596	TimberWest
Coronation	CWHmm2	48.92076	-123.93829	GIS_ID_Link11597	TimberWest
Coronation	CWHmm2	48.92064	-123.93905	GIS_ID_Link11598	TimberWest
Banon Creek CW	MHmm1	48.92343	-123.90631	GIS_ID_Link11599	TimberWest
Banon Creek CW	MHmm1	48.92367	-123.9042	GIS_ID_Link11600	TimberWest
Banon Creek CW	MHmm1	48.92436	-123.90119	GIS_ID_Link11601	TimberWest
Banon Creek CW	MHmm1	48.92329	-123.91262	GIS_ID_Link11602	TimberWest
Banon Creek CW	MHmm1	48.92301	-123.91457	GIS_ID_Link11603	TimberWest
Banon Creek CW	MHmm1	48.92283	-123.91165	GIS_ID_Link11604	TimberWest
Banon Creek CW	MHmm1	48.92336	-123.90529	GIS_ID_Link11605	TimberWest
Banon Creek CW	MHmm1	48.92331	-123.91289	GIS_ID_Link11606	TimberWest
Banon Creek CW	MHmm1	48.92423	-123.90297	GIS_ID_Link11607	TimberWest
Coronation	MHmm1	48.91942	-123.93161	GIS_ID_Link11608	TimberWest
Coronation	MHmm1	48.91959	-123.92938	GIS_ID_Link11609	TimberWest
Coronation	MHmm1	48.92231	-123.91936	GIS_ID_Link11610	TimberWest
Coronation	MHmm1	48.92101	-123.92687	GIS_ID_Link11611	TimberWest
Puntledge Browns CW	CWHxm1	49.68573	-125.13138	GIS_ID_Link11612	TimberWest
Puntledge Browns CW	CWHxm1	49.69081	-125.12169	GIS_ID_Link11613	TimberWest
Puntledge Browns CW	CWHxm1	49.69138	-125.12089	GIS_ID_Link11614	TimberWest
Puntledge Browns CW	CWHxm1	49.69141	-125.12013	GIS_ID_Link11615	TimberWest
Puntledge Browns CW	CWHxm1	49.69121	-125.1233	GIS_ID_Link11616	TimberWest
Puntledge Browns CW	CWHxm1	49.69154	-125.12546	GIS_ID_Link11617	TimberWest
Puntledge Browns CW	CWHxm1	49.68645	-125.13137	GIS_ID_Link11618	TimberWest
Puntledge Browns CW	CWHxm1	49.68663	-125.1302	GIS_ID_Link11619	TimberWest
Puntledge Browns CW	CWHxm1	49.68842	-125.12865	GIS_ID_Link11620	TimberWest
Puntledge Browns CW	CWHxm1	49.69083	-125.12752	GIS_ID_Link11621	TimberWest
Puntledge Browns CW	CWHxm1	49.68995	-125.12868	GIS_ID_Link11622	TimberWest
Puntledge Browns CW	CWHxm1	49.69038	-125.1279	GIS_ID_Link11623	TimberWest
Puntledge Browns CW	CWHxm1	49.69057	-125.12747	GIS_ID_Link11624	TimberWest
Puntledge Browns CW	CWHxm1	49.68825	-125.13042	GIS_ID_Link11625	TimberWest

Location (Basin)	Biogeo Zone (BGC_LABEL)	Latitude	Longitude	GIS_ID	Ownership
Puntledge Browns CW	CWHxm1	49.68875	-125.12915	GIS_ID_Link11626	TimberWest
Puntledge Browns CW	CWHxm1	49.68786	-125.13031	GIS_ID_Link11627	TimberWest
Puntledge Browns CW	CWHxm1	49.68962	-125.12884	GIS_ID_Link11628	TimberWest
Puntledge Browns CW	CWHxm1	49.6883	-125.12952	GIS_ID_Link11629	TimberWest
Puntledge Browns CW	CWHxm1	49.68646	-125.13133	GIS_ID_Link11630	TimberWest
Puntledge Browns CW	CWHxm1	49.68781	-125.1303	GIS_ID_Link11631	TimberWest
Puntledge Browns CW	CWHxm1	49.68976	-125.12868	GIS_ID_Link11632	TimberWest
Puntledge Browns CW	CWHxm1	49.69141	-125.12136	GIS_ID_Link11633	TimberWest
Puntledge Browns CW	CWHxm1	49.69113	-125.12163	GIS_ID_Link11634	TimberWest
Puntledge Browns CW	CWHxm1	49.69088	-125.12745	GIS_ID_Link11635	TimberWest
Puntledge Browns CW	CWHxm1	49.69161	-125.12073	GIS_ID_Link11636	TimberWest
Puntledge Browns CW	CWHxm1	49.69214	-125.12576	GIS_ID_Link11637	TimberWest
Puntledge Browns CW	CWHxm1	49.69148	-125.12678	GIS_ID_Link11638	TimberWest
Puntledge Browns CW	CWHxm1	49.68861	-125.12868	GIS_ID_Link11639	TimberWest
Puntledge Browns CW	CWHxm1	49.68945	-125.12628	GIS_ID_Link11640	TimberWest
Puntledge Browns CW	CWHxm1	49.69076	-125.12723	GIS_ID_Link11641	TimberWest
Puntledge Browns CW	CWHxm1	49.69166	-125.12531	GIS_ID_Link11642	TimberWest
Puntledge Browns CW	CWHxm1	49.68829	-125.13019	GIS_ID_Link11643	TimberWest
Puntledge Browns CW	CWHxm1	49.68594	-125.13111	GIS_ID_Link11644	TimberWest
Puntledge Browns CW	CWHxm1	49.68726	-125.12955	GIS_ID_Link11645	TimberWest
Bush Creek	CWHxm2	48.9876	-123.94502	GIS_ID_Link11646	TimberWest
Bush Creek	CWHxm2	48.98733	-123.94592	GIS_ID_Link11647	TimberWest
Bush Creek	CWHxm2	48.98415	-123.94052	GIS_ID_Link11648	TimberWest
Bush Creek	CWHxm2	48.98347	-123.94637	GIS_ID_Link11649	TimberWest
Bush Creek	CWHxm2	48.98411	-123.94651	GIS_ID_Link11650	TimberWest
Bush Creek	CWHxm2	48.98523	-123.93959	GIS_ID_Link11651	TimberWest
Bush Creek	CWHxm2	48.98604	-123.94682	GIS_ID_Link11652	TimberWest
Bush Creek	CWHxm2	48.98493	-123.94605	GIS_ID_Link11653	TimberWest
Bush Creek	CWHxm2	48.98498	-123.94235	GIS_ID_Link11654	TimberWest
Bush Creek	CWHxm2	48.98641	-123.94452	GIS_ID_Link11655	TimberWest
Bush Creek	CWHxm2	48.98435	-123.94497	GIS_ID_Link11656	TimberWest
Bush Creek	CWHxm2	48.984	-123.94469	GIS_ID_Link11657	TimberWest
Bush Creek	CWHxm2	48.98509	-123.94478	GIS_ID_Link11658	TimberWest
Bush Creek	CWHxm2	48.98584	-123.9436	GIS_ID_Link11659	TimberWest
Bush Creek	CWHxm2	48.98418	-123.94028	GIS_ID_Link11660	TimberWest
Bush Creek	CWHxm2	48.98468	-123.94737	GIS_ID_Link11661	TimberWest
Bush Creek	CWHxm2	48.98417	-123.94057	GIS_ID_Link11662	TimberWest
Bush Creek	CWHxm2	48.98599	-123.94631	GIS_ID_Link11663	TimberWest
Bush Creek	CWHxm2	48.98483	-123.94332	GIS_ID_Link11664	TimberWest
Bush Creek	CWHxm2	48.98629	-123.94585	GIS_ID_Link11665	TimberWest
Bush Creek	CWHxm2	48.98476	-123.94507	GIS_ID_Link11666	TimberWest
Bush Creek	CWHxm2	48.98449	-123.94771	GIS_ID_Link11667	TimberWest
Bush Creek	CWHxm2	48.98346	-123.9462	GIS_ID_Link11668	TimberWest
Bush Creek	CWHxm2	48.98526	-123.94728	GIS_ID_Link11669	TimberWest
Bush Creek	CWHxm2	48.98539	-123.94496	GIS_ID_Link11670	TimberWest
Bush Creek	CWHxm2	48.96434	-123.94588	GIS_ID_Link11671	TimberWest
Bush Creek	CWHxm2	48.9646	-123.94554	GIS_ID_Link11672	TimberWest
Bush Creek	CWHxm2	48.96405	-123.94537	GIS_ID_Link11673	TimberWest
Bush Creek	CWHxm2	48.96447	-123.94566	GIS_ID_Link11674	TimberWest
Coronation	CWHmm2	48.96348	-123.98174	GIS_ID_Link11675	TimberWest
Coronation	CWHmm2	48.96258	-123.98198	GIS_ID_Link11676	TimberWest

Location (Basin)	Biogeo Zone (BGC_LABEL)	Latitude	Longitude	GIS_ID	Ownership
Coronation	CWHmm2	48.96382	-123.98002	GIS_ID_Link11677	TimberWest
Coronation	CWHmm2	48.96329	-123.97926	GIS_ID_Link11678	TimberWest
Bush Creek	CWHxm2	48.98417	-123.94022	GIS_ID_Link11679	TimberWest
Bush Creek	CWHxm2	48.98374	-123.93955	GIS_ID_Link11680	TimberWest
Bush Creek	CWHxm2	48.98346	-123.94531	GIS_ID_Link11681	TimberWest
Bush Creek	CWHxm2	48.98337	-123.94226	GIS_ID_Link11682	TimberWest
Bush Creek	CWHxm2	48.98355	-123.94457	GIS_ID_Link11683	TimberWest
Bush Creek	CWHxm2	48.98412	-123.94021	GIS_ID_Link11684	TimberWest
Bush Creek	CWHxm2	48.9834	-123.94437	GIS_ID_Link11685	TimberWest
Bush Creek	CWHxm2	48.98413	-123.94034	GIS_ID_Link11686	TimberWest
Bush Creek	CWHxm2	48.98305	-123.94505	GIS_ID_Link11687	TimberWest
Bush Creek	CWHxm2	48.98378	-123.94108	GIS_ID_Link11688	TimberWest
Bush Creek	CWHxm2	48.98324	-123.94536	GIS_ID_Link11689	TimberWest
Nanaimo River	CWHxm1	49.10346	-124.09321	GIS_ID_Link11690	TimberWest
Nanaimo River	CWHxm1	49.10379	-124.09192	GIS_ID_Link11691	TimberWest
Nanaimo River	CWHxm1	49.10418	-124.0926	GIS_ID_Link11692	TimberWest
Nanaimo River	CWHxm1	49.10383	-124.09277	GIS_ID_Link11693	TimberWest
Haslam Creek	CWHxm1	49.0297	-123.9903	GIS_ID_Link11694	TimberWest
Haslam Creek	CWHxm1	49.02828	-123.98793	GIS_ID_Link11695	TimberWest
Haslam Creek	CWHxm1	49.02952	-123.9897	GIS_ID_Link11696	TimberWest
Haslam Creek	CWHxm1	49.02872	-123.98854	GIS_ID_Link11697	TimberWest
Haslam Creek	CWHxm1	49.02859	-123.98828	GIS_ID_Link11698	TimberWest
Banon Creek CW	CWHmm2	48.93541	-123.88289	GIS_ID_Link11699	TimberWest
Banon Creek CW	CWHmm2	48.93781	-123.8799	GIS_ID_Link11700	TimberWest
Banon Creek CW	CWHmm2	48.93576	-123.86638	GIS_ID_Link11701	TimberWest
Banon Creek CW	CWHmm2	48.93872	-123.87727	GIS_ID_Link11702	TimberWest
Banon Creek CW	CWHmm2	48.93664	-123.87758	GIS_ID_Link11703	TimberWest
Banon Creek CW	CWHmm2	48.93809	-123.87689	GIS_ID_Link11704	TimberWest
Banon Creek CW	CWHmm2	48.93796	-123.86854	GIS_ID_Link11705	TimberWest
Banon Creek CW	CWHmm2	48.93723	-123.86627	GIS_ID_Link11706	TimberWest
Banon Creek CW	CWHmm2	48.93689	-123.86413	GIS_ID_Link11707	TimberWest
Banon Creek CW	CWHmm2	48.93588	-123.87492	GIS_ID_Link11708	TimberWest
Banon Creek CW	CWHmm2	48.93863	-123.86698	GIS_ID_Link11709	TimberWest
Banon Creek CW	CWHmm2	48.93621	-123.87597	GIS_ID_Link11710	TimberWest
Banon Creek CW	CWHmm2	48.93725	-123.87219	GIS_ID_Link11711	TimberWest
Banon Creek CW	CWHmm2	48.93701	-123.87295	GIS_ID_Link11712	TimberWest
Banon Creek CW	CWHmm2	48.93751	-123.86483	GIS_ID_Link11713	TimberWest
Banon Creek CW	CWHmm2	48.93707	-123.87248	GIS_ID_Link11714	TimberWest
Banon Creek CW	CWHmm2	48.93884	-123.87763	GIS_ID_Link11715	TimberWest
Banon Creek CW	CWHmm2	48.93808	-123.86812	GIS_ID_Link11716	TimberWest
Banon Creek CW	CWHmm2	48.93693	-123.873	GIS_ID_Link11717	TimberWest
Banon Creek CW	CWHmm2	48.93702	-123.87331	GIS_ID_Link11718	TimberWest
Banon Creek CW	CWHmm2	48.93579	-123.8653	GIS_ID_Link11719	TimberWest
Banon Creek CW	CWHmm2	48.93591	-123.86462	GIS_ID_Link11720	TimberWest
Banon Creek CW	CWHmm2	48.93647	-123.86406	GIS_ID_Link11721	TimberWest
Banon Creek CW	CWHmm2	48.93683	-123.86593	GIS_ID_Link11722	TimberWest
Banon Creek CW	CWHmm2	48.9374	-123.87784	GIS_ID_Link11723	TimberWest
Banon Creek CW	CWHmm2	48.93614	-123.87408	GIS_ID_Link11724	TimberWest
Banon Creek CW	CWHmm2	48.93655	-123.88503	GIS_ID_Link11725	TimberWest
Banon Creek CW	CWHmm2	48.9369	-123.88494	GIS_ID_Link11726	TimberWest
Banon Creek CW	CWHmm2	48.93655	-123.88375	GIS_ID_Link11727	TimberWest

Location (Basin)	Biogeo Zone (BGC_LABEL)	Latitude	Longitude	GIS_ID	Ownership
Banon Creek CW	CWHmm2	48.93583	-123.88237	GIS_ID_Link11728	TimberWest
Banon Creek CW	CWHmm2	48.93519	-123.87586	GIS_ID_Link11729	TimberWest
Banon Creek CW	CWHmm2	48.93549	-123.87739	GIS_ID_Link11730	TimberWest
Banon Creek CW	CWHmm2	48.93726	-123.88211	GIS_ID_Link11731	TimberWest
Banon Creek CW	CWHmm2	48.93549	-123.88007	GIS_ID_Link11732	TimberWest
Banon Creek CW	CWHmm2	48.93667	-123.87791	GIS_ID_Link11733	TimberWest
Banon Creek CW	CWHmm2	48.93681	-123.87998	GIS_ID_Link11734	TimberWest
Banon Creek CW	CWHmm2	48.93719	-123.88149	GIS_ID_Link11735	TimberWest
Banon Creek CW	CWHmm2	48.93609	-123.88153	GIS_ID_Link11736	TimberWest
Banon Creek CW	CWHmm2	48.93676	-123.88208	GIS_ID_Link11737	TimberWest
Banon Creek CW	CWHmm2	48.93596	-123.87879	GIS_ID_Link11738	TimberWest
Banon Creek CW	CWHmm2	48.93612	-123.87865	GIS_ID_Link11739	TimberWest
Banon Creek CW	CWHmm2	48.93573	-123.87862	GIS_ID_Link11740	TimberWest
Banon Creek CW	CWHmm2	48.93584	-123.88045	GIS_ID_Link11741	TimberWest
Banon Creek CW	CWHmm2	48.93584	-123.88176	GIS_ID_Link11742	TimberWest
Banon Creek CW	CWHmm2	48.93807	-123.87584	GIS_ID_Link11743	TimberWest
Banon Creek CW	CWHmm2	48.93833	-123.87578	GIS_ID_Link11744	TimberWest
Banon Creek CW	CWHmm2	48.93672	-123.8677	GIS_ID_Link11745	TimberWest
Banon Creek CW	CWHmm2	48.93665	-123.86784	GIS_ID_Link11746	TimberWest
Banon Creek CW	CWHmm2	48.93692	-123.8679	GIS_ID_Link11747	TimberWest
Banon Creek CW	CWHmm2	48.93675	-123.86747	GIS_ID_Link11748	TimberWest
Banon Creek CW	CWHmm2	48.93752	-123.86952	GIS_ID_Link11749	TimberWest
Banon Creek CW	CWHmm2	48.93714	-123.87166	GIS_ID_Link11750	TimberWest
Banon Creek CW	CWHmm2	48.93697	-123.86864	GIS_ID_Link11751	TimberWest
Banon Creek CW	CWHmm2	48.93721	-123.86895	GIS_ID_Link11752	TimberWest
Banon Creek CW	CWHmm2	48.93757	-123.87056	GIS_ID_Link11753	TimberWest
Banon Creek CW	CWHmm2	48.93634	-123.86841	GIS_ID_Link11754	TimberWest
Banon Creek CW	CWHmm2	48.93646	-123.86768	GIS_ID_Link11755	TimberWest
Banon Creek CW	CWHmm2	48.93705	-123.87086	GIS_ID_Link11756	TimberWest
Banon Creek CW	CWHmm2	48.93629	-123.87292	GIS_ID_Link11757	TimberWest
Banon Creek CW	CWHmm2	48.93777	-123.86894	GIS_ID_Link11758	TimberWest
Banon Creek CW	CWHmm2	48.93815	-123.86993	GIS_ID_Link11759	TimberWest
Banon Creek CW	CWHmm2	48.93724	-123.86538	GIS_ID_Link11760	TimberWest
Banon Creek CW	CWHmm2	48.9359	-123.87575	GIS_ID_Link11761	TimberWest
Banon Creek CW	CWHmm2	48.93628	-123.87552	GIS_ID_Link11762	TimberWest
Banon Creek CW	CWHmm2	48.937	-123.86732	GIS_ID_Link11763	TimberWest
Banon Creek CW	CWHmm2	48.9376	-123.86528	GIS_ID_Link11764	TimberWest
Banon Creek CW	CWHmm2	48.93659	-123.86579	GIS_ID_Link11765	TimberWest
Banon Creek CW	CWHmm2	48.93608	-123.87572	GIS_ID_Link11766	TimberWest
Banon Creek CW	CWHmm2	48.93574	-123.88294	GIS_ID_Link11767	TimberWest
Banon Creek CW	CWHmm2	48.93602	-123.88272	GIS_ID_Link11768	TimberWest
Banon Creek CW	CWHmm2	48.93634	-123.87803	GIS_ID_Link11769	TimberWest
Banon Creek CW	CWHmm2	48.93646	-123.8783	GIS_ID_Link11770	TimberWest
Banon Creek CW	CWHmm2	48.93656	-123.87981	GIS_ID_Link11771	TimberWest
Banon Creek CW	CWHmm2	48.93648	-123.8813	GIS_ID_Link11772	TimberWest
Banon Creek CW	CWHmm2	48.93647	-123.8792	GIS_ID_Link11773	TimberWest
Banon Creek CW	CWHmm2	48.93613	-123.87694	GIS_ID_Link11774	TimberWest
Banon Creek CW	CWHmm2	48.93807	-123.87614	GIS_ID_Link11775	TimberWest
Banon Creek CW	CWHmm2	48.93757	-123.86891	GIS_ID_Link11776	TimberWest
Banon Creek CW	CWHmm2	48.93546	-123.88329	GIS_ID_Link11777	TimberWest
Banon Creek CW	CWHmm2	48.93926	-123.86437	GIS_ID_Link11778	TimberWest

Location (Basin)	Biogeo Zone (BGC_LABEL)	Latitude	Longitude	GIS_ID	Ownership
Banon Creek CW	CWHmm2	48.9389	-123.86482	GIS_ID_Link11779	TimberWest
Banon Creek CW	CWHmm2	48.93838	-123.8707	GIS_ID_Link11780	TimberWest
Banon Creek CW	CWHmm2	48.93649	-123.87575	GIS_ID_Link11781	TimberWest
Banon Creek CW	CWHmm2	48.93633	-123.87676	GIS_ID_Link11782	TimberWest
Banon Creek CW	CWHmm2	48.93788	-123.86956	GIS_ID_Link11783	TimberWest
Banon Creek CW	CWHmm2	48.93817	-123.87029	GIS_ID_Link11784	TimberWest
Banon Creek CW	CWHmm2	48.9382	-123.86961	GIS_ID_Link11785	TimberWest
Banon Creek CW	CWHmm2	48.93795	-123.8763	GIS_ID_Link11786	TimberWest
Banon Creek CW	CWHmm2	48.93705	-123.86682	GIS_ID_Link11787	TimberWest
Banon Creek CW	CWHmm2	48.93725	-123.86563	GIS_ID_Link11788	TimberWest
Banon Creek CW	CWHmm2	48.93721	-123.86506	GIS_ID_Link11789	TimberWest
Banon Creek CW	CWHmm2	48.93671	-123.87485	GIS_ID_Link11790	TimberWest
Banon Creek CW	CWHmm2	48.93631	-123.86666	GIS_ID_Link11791	TimberWest
Banon Creek CW	CWHmm2	48.93599	-123.87554	GIS_ID_Link11792	TimberWest
Banon Creek CW	CWHmm2	48.93827	-123.86502	GIS_ID_Link11793	TimberWest
Banon Creek CW	CWHmm2	48.93784	-123.86537	GIS_ID_Link11794	TimberWest
Banon Creek CW	CWHmm2	48.93868	-123.8706	GIS_ID_Link11795	TimberWest
Banon Creek CW	CWHmm2	48.93711	-123.86715	GIS_ID_Link11796	TimberWest
Banon Creek CW	CWHmm2	48.9376	-123.86554	GIS_ID_Link11797	TimberWest
Banon Creek CW	CWHmm2	48.93755	-123.86506	GIS_ID_Link11798	TimberWest
Banon Creek CW	CWHmm2	48.9363	-123.87692	GIS_ID_Link11799	TimberWest
Banon Creek CW	CWHmm2	48.93668	-123.86584	GIS_ID_Link11800	TimberWest
Banon Creek CW	CWHmm2	48.93649	-123.8657	GIS_ID_Link11801	TimberWest
Banon Creek CW	CWHmm2	48.93622	-123.87557	GIS_ID_Link11802	TimberWest
Banon Creek CW	CWHmm2	48.93581	-123.87597	GIS_ID_Link11803	TimberWest
Banon Creek CW	CWHmm2	48.93602	-123.87584	GIS_ID_Link11804	TimberWest
Banon Creek CW	CWHmm2	48.93655	-123.8751	GIS_ID_Link11805	TimberWest
Banon Creek CW	CWHmm2	48.93577	-123.88304	GIS_ID_Link11806	TimberWest
Banon Creek CW	CWHmm2	48.93605	-123.88295	GIS_ID_Link11807	TimberWest
Banon Creek CW	CWHmm2	48.9364	-123.87806	GIS_ID_Link11808	TimberWest
Banon Creek CW	CWHmm2	48.93666	-123.87886	GIS_ID_Link11809	TimberWest
Banon Creek CW	CWHmm2	48.93577	-123.88269	GIS_ID_Link11810	TimberWest
Banon Creek CW	CWHmm2	48.93601	-123.87729	GIS_ID_Link11811	TimberWest
Banon Creek CW	CWHmm2	48.93597	-123.88258	GIS_ID_Link11812	TimberWest
Banon Creek CW	CWHmm2	48.93628	-123.8791	GIS_ID_Link11813	TimberWest
Banon Creek CW	CWHmm2	48.93601	-123.87684	GIS_ID_Link11814	TimberWest
Banon Creek CW	CWHmm2	48.93633	-123.88132	GIS_ID_Link11815	TimberWest
Banon Creek CW	CWHmm2	48.93663	-123.881	GIS_ID_Link11816	TimberWest
Banon Creek CW	CWHmm2	48.93652	-123.87992	GIS_ID_Link11817	TimberWest
Banon Creek CW	CWHmm2	48.93656	-123.87893	GIS_ID_Link11818	TimberWest
Banon Creek CW	CWHmm2	48.93631	-123.87935	GIS_ID_Link11819	TimberWest
Banon Creek CW	CWHmm2	48.93815	-123.87596	GIS_ID_Link11820	TimberWest
Banon Creek CW	CWHmm2	48.93776	-123.86975	GIS_ID_Link11821	TimberWest
Banon Creek CW	CWHmm2	48.93692	-123.86749	GIS_ID_Link11822	TimberWest
Banon Creek CW	CWHmm2	48.93748	-123.86901	GIS_ID_Link11823	TimberWest
Banon Creek CW	CWHmm2	48.93774	-123.86946	GIS_ID_Link11824	TimberWest
Banon Creek CW	CWHmm2	48.93719	-123.87164	GIS_ID_Link11825	TimberWest
Banon Creek CW	CWHmm2	48.93609	-123.86419	GIS_ID_Link11826	TimberWest
Banon Creek CW	CWHmm2	48.93717	-123.88241	GIS_ID_Link11827	TimberWest
Banon Creek CW	CWHmm2	48.93705	-123.88466	GIS_ID_Link11828	TimberWest
Banon Creek CW	CWHmm2	48.93528	-123.87634	GIS_ID_Link11829	TimberWest

Location (Basin)	Biogeo Zone (BGC_LABEL)	Latitude	Longitude	GIS_ID	Ownership
Banon Creek CW	CWHmm2	48.93714	-123.88052	GIS_ID_Link11830	TimberWest
Banon Creek CW	CWHmm2	48.93698	-123.88091	GIS_ID_Link11831	TimberWest
Banon Creek CW	CWHmm2	48.9359	-123.86818	GIS_ID_Link11832	TimberWest
Banon Creek CW	CWHmm2	48.93776	-123.86952	GIS_ID_Link11833	TimberWest
Banon Creek CW	CWHmm2	48.93755	-123.87004	GIS_ID_Link11834	TimberWest
Banon Creek CW	CWHmm2	48.93775	-123.86952	GIS_ID_Link11835	TimberWest
Banon Creek CW	CWHmm2	48.93672	-123.87224	GIS_ID_Link11836	TimberWest
Banon Creek CW	CWHmm2	48.9362	-123.86822	GIS_ID_Link11837	TimberWest
Banon Creek CW	CWHmm2	48.93728	-123.8705	GIS_ID_Link11838	TimberWest
Banon Creek CW	CWHmm2	48.93865	-123.87719	GIS_ID_Link11839	TimberWest
Banon Creek CW	CWHmm2	48.93718	-123.87235	GIS_ID_Link11840	TimberWest
Banon Creek CW	CWHmm2	48.93703	-123.87274	GIS_ID_Link11841	TimberWest
Banon Creek CW	CWHmm2	48.93875	-123.87789	GIS_ID_Link11842	TimberWest
Banon Creek CW	CWHmm2	48.93686	-123.8731	GIS_ID_Link11843	TimberWest
Banon Creek CW	CWHmm2	48.93582	-123.86504	GIS_ID_Link11844	TimberWest
Banon Creek CW	CWHmm2	48.93684	-123.87357	GIS_ID_Link11845	TimberWest
Banon Creek CW	CWHmm2	48.93666	-123.88481	GIS_ID_Link11846	TimberWest
Banon Creek CW	CWHmm2	48.9361	-123.87831	GIS_ID_Link11847	TimberWest
Banon Creek CW	CWHmm2	48.93588	-123.87884	GIS_ID_Link11848	TimberWest
Banon Creek CW	CWHmm2	48.93558	-123.88132	GIS_ID_Link11849	TimberWest
Banon Creek CW	CWHmm2	48.93629	-123.88053	GIS_ID_Link11850	TimberWest
Banon Creek CW	CWHmm2	48.93598	-123.87861	GIS_ID_Link11851	TimberWest
Banon Creek CW	CWHmm2	48.93604	-123.88086	GIS_ID_Link11852	TimberWest
Banon Creek CW	CWHmm2	48.93742	-123.86937	GIS_ID_Link11853	TimberWest
Banon Creek CW	CWHmm2	48.9373	-123.86966	GIS_ID_Link11854	TimberWest
Banon Creek CW	CWHmm2	48.93671	-123.86769	GIS_ID_Link11855	TimberWest
Banon Creek CW	CWHmm2	48.93694	-123.86783	GIS_ID_Link11856	TimberWest
Banon Creek CW	CWHmm2	48.93706	-123.86872	GIS_ID_Link11857	TimberWest
Banon Creek CW	CWHmm2	48.9395	-123.87635	GIS_ID_Link11858	TimberWest
Banon Creek CW	CWHmm2	48.93944	-123.87112	GIS_ID_Link11859	TimberWest
Banon Creek CW	CWHmm2	48.93928	-123.87205	GIS_ID_Link11860	TimberWest
Banon Creek CW	CWHmm2	48.938	-123.87223	GIS_ID_Link11861	TimberWest
Banon Creek CW	CWHmm2	48.9375	-123.86784	GIS_ID_Link11862	TimberWest
Banon Creek CW	CWHmm2	48.93917	-123.87471	GIS_ID_Link11863	TimberWest
Banon Creek CW	CWHmm2	48.92762	-123.87651	GIS_ID_Link11864	TimberWest
Banon Creek CW	CWHmm2	48.93649	-123.86876	GIS_ID_Link11865	TimberWest
Banon Creek CW	CWHmm2	48.93705	-123.86825	GIS_ID_Link11866	TimberWest
Banon Creek CW	CWHmm2	48.937	-123.86991	GIS_ID_Link11867	TimberWest
Banon Creek CW	CWHmm2	48.93665	-123.86864	GIS_ID_Link11868	TimberWest
Banon Creek CW	CWHmm2	48.93683	-123.86952	GIS_ID_Link11869	TimberWest
Banon Creek CW	MHmm1	48.92737	-123.87765	GIS_ID_Link11870	TimberWest
Banon Creek CW	MHmm1	48.92719	-123.87688	GIS_ID_Link11871	TimberWest
Banon Creek CW	CWHmm2	48.93879	-123.87243	GIS_ID_Link11872	TimberWest
Banon Creek CW	CWHmm2	48.93888	-123.87238	GIS_ID_Link11873	TimberWest
Banon Creek CW	CWHmm2	48.93867	-123.87137	GIS_ID_Link11874	TimberWest
Banon Creek CW	CWHmm2	48.93887	-123.87363	GIS_ID_Link11875	TimberWest
Banon Creek CW	CWHmm2	48.93863	-123.87176	GIS_ID_Link11876	TimberWest
Banon Creek CW	CWHmm2	48.93877	-123.87366	GIS_ID_Link11877	TimberWest
Banon Creek CW	CWHmm2	48.9388	-123.87452	GIS_ID_Link11878	TimberWest
Banon Creek CW	CWHmm2	48.93742	-123.86836	GIS_ID_Link11879	TimberWest
Banon Creek CW	CWHmm2	48.93868	-123.87201	GIS_ID_Link11880	TimberWest

Location (Basin)	Biogeo Zone (BGC_LABEL)	Latitude	Longitude	GIS_ID	Ownership
Banon Creek CW	CWHmm2	48.93882	-123.8722	GIS_ID_Link11881	TimberWest
Banon Creek CW	CWHmm2	48.93891	-123.8727	GIS_ID_Link11882	TimberWest
Banon Creek CW	CWHmm2	48.9388	-123.8729	GIS_ID_Link11883	TimberWest
Banon Creek CW	CWHmm2	48.93888	-123.87336	GIS_ID_Link11884	TimberWest
Banon Creek CW	CWHmm2	48.93874	-123.87381	GIS_ID_Link11885	TimberWest
Banon Creek CW	CWHmm2	48.93872	-123.87418	GIS_ID_Link11886	TimberWest
Banon Creek CW	CWHmm2	48.93857	-123.87125	GIS_ID_Link11887	TimberWest
Banon Creek CW	CWHmm2	48.93891	-123.87228	GIS_ID_Link11888	TimberWest
Banon Creek CW	CWHmm2	48.93837	-123.87199	GIS_ID_Link11889	TimberWest
Banon Creek CW	CWHmm2	48.93745	-123.86808	GIS_ID_Link11890	TimberWest
Banon Creek CW	CWHmm2	48.93871	-123.8746	GIS_ID_Link11891	TimberWest
Banon Creek CW	CWHmm2	48.93896	-123.87463	GIS_ID_Link11892	TimberWest
Banon Creek CW	CWHmm2	48.93769	-123.86919	GIS_ID_Link11893	TimberWest
Banon Creek CW	CWHmm2	48.93724	-123.86824	GIS_ID_Link11894	TimberWest
Banon Creek CW	CWHmm2	48.93743	-123.87179	GIS_ID_Link11895	TimberWest
Banon Creek CW	CWHmm2	48.93658	-123.8681	GIS_ID_Link11896	TimberWest
Banon Creek CW	MHmm1	48.92697	-123.87652	GIS_ID_Link11897	TimberWest
Banon Creek CW	CWHmm2	48.93908	-123.87241	GIS_ID_Link11898	TimberWest
Banon Creek CW	CWHmm2	48.93697	-123.86978	GIS_ID_Link11899	TimberWest
Banon Creek CW	MHmm1	48.92735	-123.87708	GIS_ID_Link11900	TimberWest
Banon Creek CW	CWHmm2	48.93655	-123.86822	GIS_ID_Link11901	TimberWest
Banon Creek CW	CWHmm2	48.93653	-123.86875	GIS_ID_Link11902	TimberWest
Banon Creek CW	CWHmm2	48.93675	-123.86897	GIS_ID_Link11903	TimberWest
Banon Creek CW	CWHmm2	48.9371	-123.86822	GIS_ID_Link11904	TimberWest
Bush Creek	CWHxm2	48.96824	-123.92145	GIS_ID_Link11905	TimberWest
Bush Creek	CWHxm2	48.9684	-123.92157	GIS_ID_Link11906	TimberWest
Bush Creek	CWHxm2	48.96781	-123.91726	GIS_ID_Link11907	TimberWest
Bush Creek	CWHxm2	48.96816	-123.9196	GIS_ID_Link11908	TimberWest
Bush Creek	CWHxm2	48.96909	-123.91858	GIS_ID_Link11909	TimberWest
Bush Creek	CWHxm2	48.96814	-123.91797	GIS_ID_Link11910	TimberWest
Bush Creek	CWHxm2	48.96828	-123.92142	GIS_ID_Link11911	TimberWest
Bush Creek	CWHxm2	48.96787	-123.91704	GIS_ID_Link11912	TimberWest
Haslam Creek	CWHxm2	49.0091	-124.00737	GIS_ID_Link11913	TimberWest
Haslam Creek	CWHxm2	49.0086	-124.00579	GIS_ID_Link11914	TimberWest
Haslam Creek	CWHxm2	49.00931	-124.00746	GIS_ID_Link11915	TimberWest
Haslam Creek	CWHxm2	49.00932	-124.00663	GIS_ID_Link11916	TimberWest
Haslam Creek	CWHxm2	49.00882	-124.00475	GIS_ID_Link11917	TimberWest
Haslam Creek	CWHxm2	49.00898	-124.00726	GIS_ID_Link11918	TimberWest
Holland Creek CW	CWHxm2	48.95041	-123.88824	GIS_ID_Link11919	TimberWest
Holland Creek CW	CWHxm2	48.95193	-123.88825	GIS_ID_Link11920	TimberWest
Holland Creek CW	CWHxm2	48.95068	-123.88953	GIS_ID_Link11921	TimberWest
Holland Creek CW	CWHxm2	48.95008	-123.88488	GIS_ID_Link11922	TimberWest
Holland Creek CW	CWHxm2	48.95001	-123.886	GIS_ID_Link11923	TimberWest
Holland Creek CW	CWHxm2	48.95018	-123.88673	GIS_ID_Link11924	TimberWest
Holland Creek CW	CWHxm2	48.95118	-123.89242	GIS_ID_Link11925	TimberWest
Holland Creek CW	CWHxm2	48.95179	-123.89278	GIS_ID_Link11926	TimberWest
Holland Creek CW	CWHxm2	48.95223	-123.89371	GIS_ID_Link11927	TimberWest
Holland Creek CW	CWHxm2	48.95058	-123.88748	GIS_ID_Link11928	TimberWest
Holland Creek CW	CWHxm2	48.9506	-123.8874	GIS_ID_Link11929	TimberWest
Holland Creek CW	CWHxm2	48.95093	-123.89117	GIS_ID_Link11930	TimberWest
Holland Creek CW	CWHxm2	48.95134	-123.89169	GIS_ID_Link11931	TimberWest

Location (Basin)	Biogeo Zone (BGC_LABEL)	Latitude	Longitude	GIS_ID	Ownership
Holland Creek CW	CWHxm2	48.95107	-123.89165	GIS_ID_Link11932	TimberWest
Holland Creek CW	CWHxm2	48.95003	-123.8853	GIS_ID_Link11933	TimberWest
Holland Creek CW	CWHxm2	48.95186	-123.89247	GIS_ID_Link11934	TimberWest
Holland Creek CW	CWHxm2	48.9504	-123.88673	GIS_ID_Link11935	TimberWest
Holland Creek CW	CWHxm2	48.95066	-123.88806	GIS_ID_Link11936	TimberWest
Holland Creek CW	CWHxm2	48.95101	-123.89018	GIS_ID_Link11937	TimberWest
Holland Creek CW	CWHxm2	48.9514	-123.89127	GIS_ID_Link11938	TimberWest
Holland Creek CW	CWHxm2	48.95048	-123.88597	GIS_ID_Link11939	TimberWest
Holland Creek CW	CWHxm2	48.95147	-123.88943	GIS_ID_Link11940	TimberWest
Holland Creek CW	CWHxm2	48.95051	-123.8872	GIS_ID_Link11941	TimberWest
Holland Creek CW	CWHxm2	48.95072	-123.88899	GIS_ID_Link11942	TimberWest
Holland Creek CW	CWHxm2	48.95006	-123.88508	GIS_ID_Link11943	TimberWest
Holland Creek CW	CWHxm2	48.951	-123.88835	GIS_ID_Link11944	TimberWest
Holland Creek CW	CWHxm2	48.95054	-123.88762	GIS_ID_Link11945	TimberWest
Holland Creek CW	CWHxm2	48.95007	-123.88639	GIS_ID_Link11946	TimberWest
Holland Creek CW	CWHxm2	48.95024	-123.88703	GIS_ID_Link11947	TimberWest
Holland Creek CW	CWHxm2	48.95141	-123.89171	GIS_ID_Link11948	TimberWest
Holland Creek CW	CWHxm2	48.95183	-123.89214	GIS_ID_Link11949	TimberWest
Holland Creek CW	CWHxm2	48.95125	-123.8917	GIS_ID_Link11950	TimberWest
Holland Creek CW	CWHxm2	48.95134	-123.89255	GIS_ID_Link11951	TimberWest
Holland Creek CW	CWHxm2	48.95207	-123.89337	GIS_ID_Link11952	TimberWest
Holland Creek CW	CWHxm2	48.95047	-123.88698	GIS_ID_Link11953	TimberWest
Holland Creek CW	CWHxm2	48.95073	-123.88963	GIS_ID_Link11954	TimberWest
Holland Creek CW	CWHxm2	48.95037	-123.8865	GIS_ID_Link11955	TimberWest
Holland Creek CW	CWHxm2	48.95012	-123.88546	GIS_ID_Link11956	TimberWest
Holland Creek CW	CWHxm2	48.9506	-123.88777	GIS_ID_Link11957	TimberWest
Holland Creek CW	CWHxm2	48.95114	-123.8911	GIS_ID_Link11958	TimberWest
Holland Creek CW	CWHxm2	48.95172	-123.89148	GIS_ID_Link11959	TimberWest
Nanaimo River	CWHxm1	49.0949	-124.06712	GIS_ID_Link11960	TimberWest
Nanaimo River	CWHxm1	49.09328	-124.06934	GIS_ID_Link11961	TimberWest
Nanaimo River	CWHxm1	49.09308	-124.06908	GIS_ID_Link11962	TimberWest
Nanaimo River	CWHxm1	49.09445	-124.06496	GIS_ID_Link11963	TimberWest
Nanaimo River	CWHxm1	49.09348	-124.06851	GIS_ID_Link11964	TimberWest
Nanaimo River	CWHxm1	49.09356	-124.06842	GIS_ID_Link11965	TimberWest
Nanaimo River	CWHxm1	49.09397	-124.06827	GIS_ID_Link11966	TimberWest
Nanaimo River	CWHxm1	49.0946	-124.06582	GIS_ID_Link11967	TimberWest
Nanaimo River	CWHxm1	49.09463	-124.06784	GIS_ID_Link11968	TimberWest
Nanaimo River	CWHxm1	49.09327	-124.06911	GIS_ID_Link11969	TimberWest
Nanaimo River	CWHxm1	49.09478	-124.06746	GIS_ID_Link11970	TimberWest
Nanaimo River	CWHxm1	49.09478	-124.06727	GIS_ID_Link11971	TimberWest
Nanaimo River	CWHxm1	49.09359	-124.06848	GIS_ID_Link11972	TimberWest
Nanaimo River	CWHxm1	49.09428	-124.06758	GIS_ID_Link11973	TimberWest
Nanaimo River	CWHxm1	49.09435	-124.06575	GIS_ID_Link11974	TimberWest
Haslam Creek	CWHxm1	49.01922	-123.97497	GIS_ID_Link11975	TimberWest
Haslam Creek	CWHxm1	49.01945	-123.97496	GIS_ID_Link11976	TimberWest
Puntledge Cruikshank CW	CWHmm2	49.62204	-125.27857	GIS_ID_Link11977	TimberWest
Puntledge Cruikshank CW	CWHmm2	49.62073	-125.27835	GIS_ID_Link11978	TimberWest
Puntledge Willemar CW	CWHmm1	49.50722	-125.21446	GIS_ID_Link11979	TimberWest
Puntledge Willemar CW	CWHmm1	49.50724	-125.21492	GIS_ID_Link11980	TimberWest
Puntledge Willemar CW	CWHmm1	49.5069	-125.21603	GIS_ID_Link11981	TimberWest
Puntledge Willemar CW	CWHxm2	49.50648	-125.21328	GIS_ID_Link11982	TimberWest

Location (Basin)	Biogeo Zone (BGC_LABEL)	Latitude	Longitude	GIS_ID	Ownership
Puntledge Willemar CW	CWHmm1	49.50723	-125.21465	GIS_ID_Link11983	TimberWest
Puntledge Willemar CW	CWHmm1	49.50673	-125.21487	GIS_ID_Link11984	TimberWest
Puntledge Willemar CW	CWHxm2	49.50642	-125.21168	GIS_ID_Link11985	TimberWest
Puntledge Lower CW	CWHmm2	49.59755	-125.23211	GIS_ID_Link11986	TimberWest
Puntledge Lower CW	CWHmm2	49.59597	-125.22934	GIS_ID_Link11987	TimberWest
Puntledge Lower CW	CWHmm2	49.59384	-125.22574	GIS_ID_Link11988	TimberWest
Puntledge Lower CW	CWHmm2	49.59474	-125.22671	GIS_ID_Link11989	TimberWest
Puntledge Comox CW	CWHxm2	49.56867	-125.25288	GIS_ID_Link11990	TimberWest
Puntledge Willemar CW	CWHxm2	49.51555	-125.17205	GIS_ID_Link11991	TimberWest
Puntledge Cruikshank CW	CWHmm2	49.63005	-125.28609	GIS_ID_Link11992	TimberWest
Puntledge Cruikshank CW	CWHmm2	49.6293	-125.28646	GIS_ID_Link11993	TimberWest
Puntledge Willemar CW	CWHxm2	49.50601	-125.20527	GIS_ID_Link11994	TimberWest
Puntledge Willemar CW	CWHxm2	49.50636	-125.20826	GIS_ID_Link11995	TimberWest
Puntledge Willemar CW	CWHxm2	49.50622	-125.21111	GIS_ID_Link11996	TimberWest
Puntledge Willemar CW	CWHxm2	49.50663	-125.21084	GIS_ID_Link11997	TimberWest
Puntledge Willemar CW	CWHxm2	49.50656	-125.20941	GIS_ID_Link11998	TimberWest
Puntledge Willemar CW	CWHxm2	49.50649	-125.21113	GIS_ID_Link11999	TimberWest
Puntledge Rees - Kweishun CW	CWHmm1	49.59562	-125.29814	GIS_ID_Link12000	TimberWest
Puntledge Cruikshank CW	CWHxm2	49.57395	-125.2348	GIS_ID_Link12001	TimberWest
Puntledge Cruikshank CW	CWHxm2	49.57416	-125.23433	GIS_ID_Link12002	TimberWest
Puntledge Cruikshank CW	CWHxm2	49.57399	-125.23469	GIS_ID_Link12003	TimberWest
Puntledge Lower CW	CWHxm2	49.60241	-125.1622	GIS_ID_Link12004	TimberWest
Puntledge Lower CW	CWHxm2	49.60233	-125.16336	GIS_ID_Link12005	TimberWest
Puntledge Lower CW	CWHxm2	49.60203	-125.16322	GIS_ID_Link12006	TimberWest
Puntledge Lower CW	CWHxm2	49.60246	-125.16377	GIS_ID_Link12007	TimberWest
Puntledge Lower CW	CWHxm2	49.60203	-125.16291	GIS_ID_Link12008	TimberWest
Puntledge Lower CW	CWHxm2	49.60141	-125.16224	GIS_ID_Link12009	TimberWest
Puntledge Lower CW	CWHxm2	49.60174	-125.16229	GIS_ID_Link12010	TimberWest
Puntledge Lower CW	CWHxm2	49.60195	-125.1623	GIS_ID_Link12011	TimberWest
Puntledge Lower CW	CWHxm2	49.60209	-125.16246	GIS_ID_Link12012	TimberWest
Puntledge Lower CW	CWHxm2	49.602	-125.16317	GIS_ID_Link12013	TimberWest
Puntledge Lower CW	CWHxm2	49.60208	-125.16304	GIS_ID_Link12014	TimberWest
Puntledge Lower CW	CWHxm2	49.60237	-125.16355	GIS_ID_Link12015	TimberWest
Puntledge Lower CW	CWHxm2	49.60197	-125.16239	GIS_ID_Link12016	TimberWest
Puntledge Lower CW	CWHxm2	49.60172	-125.16252	GIS_ID_Link12017	TimberWest
Puntledge Lower CW	CWHxm2	49.60202	-125.1625	GIS_ID_Link12018	TimberWest
Puntledge Lower CW	CWHxm2	49.60205	-125.1631	GIS_ID_Link12019	TimberWest
Puntledge Lower CW	CWHxm2	49.6231	-125.10965	GIS_ID_Link12020	TimberWest
Puntledge Lower CW	CWHxm2	49.62505	-125.11125	GIS_ID_Link12021	TimberWest
Puntledge Lower CW	CWHxm2	49.62476	-125.11015	GIS_ID_Link12022	TimberWest
Puntledge Lower CW	CWHxm2	49.6276	-125.1071	GIS_ID_Link12023	TimberWest
Puntledge Lower CW	CWHxm2	49.62664	-125.11031	GIS_ID_Link12024	TimberWest
Puntledge Lower CW	CWHxm2	49.6278	-125.10759	GIS_ID_Link12025	TimberWest
Puntledge Lower CW	CWHxm2	49.62269	-125.11077	GIS_ID_Link12026	TimberWest
Puntledge Lower CW	CWHxm2	49.62461	-125.11034	GIS_ID_Link12027	TimberWest
Puntledge Lower CW	CWHxm2	49.62747	-125.10847	GIS_ID_Link12028	TimberWest
Puntledge Lower CW	CWHxm2	49.62804	-125.10667	GIS_ID_Link12029	TimberWest
Puntledge Lower CW	CWHxm2	49.62698	-125.11009	GIS_ID_Link12030	TimberWest
Puntledge Lower CW	CWHxm2	49.62745	-125.10895	GIS_ID_Link12031	TimberWest
Puntledge Lower CW	CWHxm2	49.62658	-125.11211	GIS_ID_Link12032	TimberWest
Puntledge Comox CW	CWHxm2	49.57118	-125.25291	GIS_ID_Link12033	TimberWest

Location (Basin)	Biogeo Zone (BGC_LABEL)	Latitude	Longitude	GIS_ID	Ownership
Puntledge Comox CW	CWHxm2	49.57115	-125.25269	GIS_ID_Link12034	TimberWest
Puntledge Willemar CW	CWHmm1	49.50784	-125.21827	GIS_ID_Link12035	TimberWest
Puntledge Willemar CW	CWHmm1	49.50723	-125.22067	GIS_ID_Link12036	TimberWest
Puntledge Willemar CW	CWHmm1	49.50828	-125.21825	GIS_ID_Link12037	TimberWest
Puntledge Willemar CW	CWHmm1	49.50792	-125.21853	GIS_ID_Link12038	TimberWest
Puntledge Lower CW	CWHxm2	49.62589	-125.11708	GIS_ID_Link12039	TimberWest
Puntledge Lower CW	CWHxm2	49.6245	-125.11487	GIS_ID_Link12040	TimberWest
Puntledge Lower CW	CWHxm2	49.62393	-125.11584	GIS_ID_Link12041	TimberWest
Puntledge Lower CW	CWHxm2	49.62632	-125.11278	GIS_ID_Link12042	TimberWest
Puntledge Lower CW	CWHxm2	49.62628	-125.11384	GIS_ID_Link12043	TimberWest
Puntledge Lower CW	CWHxm2	49.62439	-125.11517	GIS_ID_Link12044	TimberWest
Puntledge Lower CW	CWHxm2	49.62613	-125.11704	GIS_ID_Link12045	TimberWest
Puntledge Lower CW	CWHxm2	49.62637	-125.11559	GIS_ID_Link12046	TimberWest
Puntledge Lower CW	CWHxm2	49.62664	-125.11225	GIS_ID_Link12047	TimberWest
Puntledge Lower CW	CWHxm2	49.62647	-125.1135	GIS_ID_Link12048	TimberWest
Puntledge Lower CW	CWHxm2	49.62677	-125.11185	GIS_ID_Link12049	TimberWest
Puntledge Lower CW	CWHxm2	49.62639	-125.11281	GIS_ID_Link12050	TimberWest
Puntledge Lower CW	CWHxm2	49.62633	-125.11413	GIS_ID_Link12051	TimberWest
Puntledge Lower CW	CWHxm2	49.6265	-125.11433	GIS_ID_Link12052	TimberWest
Oyster Middle CW	CWHxm2	49.85209	-125.32804	GIS_ID_Link12053	TimberWest
Oyster Middle CW	CWHxm2	49.85114	-125.32981	GIS_ID_Link12054	TimberWest
Oyster Middle CW	CWHxm2	49.85099	-125.3308	GIS_ID_Link12055	TimberWest
Oyster Middle CW	CWHxm2	49.85144	-125.33098	GIS_ID_Link12056	TimberWest
Oyster Middle CW	CWHxm2	49.85251	-125.32798	GIS_ID_Link12057	TimberWest
Oyster Middle CW	CWHxm2	49.85174	-125.33023	GIS_ID_Link12058	TimberWest
Oyster Middle CW	CWHxm2	49.85188	-125.32957	GIS_ID_Link12059	TimberWest
Oyster Middle CW	CWHxm2	49.85191	-125.32902	GIS_ID_Link12060	TimberWest
Oyster Middle CW	CWHxm2	49.8518	-125.32991	GIS_ID_Link12061	TimberWest
Oyster Middle CW	CWHxm2	49.85162	-125.33047	GIS_ID_Link12062	TimberWest
Oyster Middle CW	CWHxm2	49.85231	-125.32831	GIS_ID_Link12063	TimberWest
Oyster Middle CW	CWHxm2	49.85104	-125.33053	GIS_ID_Link12064	TimberWest
Oyster Middle CW	CWHxm2	49.85142	-125.33075	GIS_ID_Link12065	TimberWest
Oyster Middle CW	CWHxm2	49.8518	-125.32877	GIS_ID_Link12066	TimberWest
Oyster Middle CW	CWHxm2	49.85147	-125.33102	GIS_ID_Link12067	TimberWest
Puntledge Willemar CW	CWHxm2	49.50976	-125.17308	GIS_ID_Link12068	TimberWest
Puntledge Willemar CW	CWHxm2	49.50903	-125.17339	GIS_ID_Link12069	TimberWest
Puntledge Willemar CW	CWHxm2	49.51032	-125.17331	GIS_ID_Link12070	TimberWest
Puntledge Willemar CW	CWHxm2	49.50892	-125.17282	GIS_ID_Link12071	TimberWest
Puntledge Willemar CW	CWHxm2	49.50958	-125.17212	GIS_ID_Link12072	TimberWest
Puntledge Willemar CW	CWHxm2	49.50971	-125.17287	GIS_ID_Link12073	TimberWest
Puntledge Willemar CW	CWHxm2	49.50996	-125.17253	GIS_ID_Link12074	TimberWest
Puntledge Willemar CW	CWHxm2	49.51035	-125.17372	GIS_ID_Link12075	TimberWest
Puntledge Willemar CW	CWHxm2	49.51047	-125.17379	GIS_ID_Link12076	TimberWest
Puntledge Lower CW	CWHxm2	49.62514	-125.12241	GIS_ID_Link12077	TimberWest
Puntledge Lower CW	CWHxm2	49.62583	-125.12292	GIS_ID_Link12078	TimberWest
Puntledge Lower CW	CWHxm2	49.62453	-125.12103	GIS_ID_Link12079	TimberWest
Oyster Middle CW	CWHxm2	49.84993	-125.3375	GIS_ID_Link12080	TimberWest
Oyster Middle CW	CWHxm2	49.85007	-125.3354	GIS_ID_Link12081	TimberWest
Oyster Middle CW	CWHxm2	49.85009	-125.33385	GIS_ID_Link12082	TimberWest
Oyster Middle CW	CWHxm2	49.85	-125.33596	GIS_ID_Link12083	TimberWest
Oyster Middle CW	CWHxm2	49.84994	-125.33802	GIS_ID_Link12084	TimberWest

Location (Basin)	Biogeo Zone (BGC_LABEL)	Latitude	Longitude	GIS_ID	Ownership
Oyster Middle CW	CWHxm2	49.85023	-125.33652	GIS_ID_Link12085	TimberWest
Oyster Middle CW	CWHxm2	49.85016	-125.33695	GIS_ID_Link12086	TimberWest
Oyster Middle CW	CWHxm2	49.84986	-125.33877	GIS_ID_Link12087	TimberWest
Oyster Middle CW	CWHxm2	49.85016	-125.3363	GIS_ID_Link12088	TimberWest
Oyster Middle CW	CWHxm2	49.85023	-125.33519	GIS_ID_Link12089	TimberWest
Oyster Middle CW	CWHxm2	49.85023	-125.33846	GIS_ID_Link12090	TimberWest
Oyster Middle CW	CWHxm2	49.85024	-125.3372	GIS_ID_Link12091	TimberWest
Oyster Middle CW	CWHxm2	49.85034	-125.33357	GIS_ID_Link12092	TimberWest
Oyster Middle CW	CWHxm2	49.85017	-125.33474	GIS_ID_Link12093	TimberWest
Oyster Middle CW	CWHxm2	49.85004	-125.3392	GIS_ID_Link12094	TimberWest
Oyster Middle CW	CWHxm2	49.8505	-125.33497	GIS_ID_Link12095	TimberWest
Oyster Middle CW	CWHxm2	49.85066	-125.33357	GIS_ID_Link12096	TimberWest
Oyster Middle CW	CWHxm2	49.85046	-125.33623	GIS_ID_Link12097	TimberWest
Oyster Middle CW	CWHxm2	49.85033	-125.33798	GIS_ID_Link12098	TimberWest
Oyster Middle CW	CWHxm2	49.84991	-125.33918	GIS_ID_Link12099	TimberWest
Oyster Middle CW	CWHxm2	49.85025	-125.33577	GIS_ID_Link12100	TimberWest
Oyster Middle CW	CWHxm2	49.85002	-125.33832	GIS_ID_Link12101	TimberWest
Oyster Middle CW	CWHxm2	49.85028	-125.33651	GIS_ID_Link12102	TimberWest
Oyster Middle CW	CWHxm2	49.8503	-125.33859	GIS_ID_Link12103	TimberWest
Oyster Middle CW	CWHxm2	49.8505	-125.33391	GIS_ID_Link12104	TimberWest
Oyster Middle CW	CWHxm2	49.85023	-125.33667	GIS_ID_Link12105	TimberWest
Oyster Middle CW	CWHxm2	49.8505	-125.33743	GIS_ID_Link12106	TimberWest
Oyster Middle CW	CWHxm2	49.84997	-125.33434	GIS_ID_Link12107	TimberWest
Oyster Middle CW	CWHxm2	49.85022	-125.33671	GIS_ID_Link12108	TimberWest
Oyster Middle CW	CWHxm2	49.8503	-125.33669	GIS_ID_Link12109	TimberWest
Oyster Middle CW	CWHxm2	49.85015	-125.33428	GIS_ID_Link12110	TimberWest
Puntledge Browns CW	CWHxm1	49.6888	-125.12999	GIS_ID_Link12111	TimberWest
Puntledge Browns CW	CWHxm1	49.68949	-125.12973	GIS_ID_Link12112	TimberWest
Puntledge Browns CW	CWHxm1	49.68938	-125.12886	GIS_ID_Link12113	TimberWest
Puntledge Browns CW	CWHxm1	49.68885	-125.12981	GIS_ID_Link12114	TimberWest
Puntledge Rees - Kweishun CW	CWHmm1	49.59778	-125.32781	GIS_ID_Link12115	TimberWest
Puntledge Rees - Kweishun CW	CWHmm1	49.59762	-125.32762	GIS_ID_Link12116	TimberWest
Puntledge Rees - Kweishun CW	CWHmm1	49.59863	-125.32706	GIS_ID_Link12117	TimberWest
Puntledge Rees - Kweishun CW	CWHmm1	49.59794	-125.32747	GIS_ID_Link12118	TimberWest
Puntledge Rees - Kweishun CW	CWHmm1	49.5993	-125.32631	GIS_ID_Link12119	TimberWest
Puntledge Rees - Kweishun CW	CWHmm1	49.5977	-125.32773	GIS_ID_Link12120	TimberWest
Nanaimo Middle	CWHmm2	49.07678	-124.33302	GIS_ID_Link12121	TimberWest
Nanaimo North	CWHmm2	49.13675	-124.2105	GIS_ID_Link12122	TimberWest
Nanaimo North	CWHmm2	49.13699	-124.20839	GIS_ID_Link12123	TimberWest
Nanaimo North	CWHmm2	49.13724	-124.2089	GIS_ID_Link12124	TimberWest
Nanaimo North	CWHmm2	49.13598	-124.20762	GIS_ID_Link12125	TimberWest
Nanaimo North	CWHmm2	49.13639	-124.2071	GIS_ID_Link12126	TimberWest
Nanaimo North	CWHmm2	49.13619	-124.20667	GIS_ID_Link12127	TimberWest
Nanaimo North	CWHmm2	49.13597	-124.2057	GIS_ID_Link12128	TimberWest
Nanaimo North	CWHmm2	49.13655	-124.20932	GIS_ID_Link12129	TimberWest
Nanaimo North	CWHmm2	49.13695	-124.20796	GIS_ID_Link12130	TimberWest
Nanaimo North	CWHmm2	49.13704	-124.2086	GIS_ID_Link12131	TimberWest
Nanaimo North	CWHmm2	49.13673	-124.20817	GIS_ID_Link12132	TimberWest
Nanaimo North	CWHmm2	49.13675	-124.20744	GIS_ID_Link12133	TimberWest
Nanaimo North	CWHmm2	49.13672	-124.2093	GIS_ID_Link12134	TimberWest
Nanaimo North	CWHmm2	49.13628	-124.20684	GIS_ID_Link12135	TimberWest

Location (Basin)	Biogeo Zone (BGC_LABEL)	Latitude	Longitude	GIS_ID	Ownership
Englishman South CW	CWHmm2	49.12818	-124.33335	GIS_ID_Link12136	TimberWest
Nanaimo Middle	CWHmm2	49.11947	-124.38158	GIS_ID_Link12137	TimberWest
Nanaimo Middle	CWHmm2	49.11954	-124.38244	GIS_ID_Link12138	TimberWest
Nanaimo Middle	CWHmm2	49.1198	-124.38313	GIS_ID_Link12139	TimberWest
Nanaimo Middle	CWHmm2	49.11946	-124.38184	GIS_ID_Link12140	TimberWest
Nanaimo Middle	CWHmm2	49.11961	-124.38285	GIS_ID_Link12141	TimberWest
Nanaimo Middle	CWHxm2	49.09025	-124.18822	GIS_ID_Link12142	TimberWest
Nanaimo Middle	CWHxm2	49.09085	-124.18691	GIS_ID_Link12143	TimberWest
Nanaimo Middle	CWHxm2	49.09067	-124.19172	GIS_ID_Link12144	TimberWest
Nanaimo Middle	CWHxm2	49.09036	-124.19025	GIS_ID_Link12145	TimberWest
Nanaimo Middle	CWHxm2	49.0903	-124.18904	GIS_ID_Link12146	TimberWest
Nanaimo Middle	CWHxm2	49.09062	-124.19157	GIS_ID_Link12147	TimberWest
Chemainus Chipman	CWHxm2	48.89277	-123.94416	GIS_ID_Link12148	Island Timberlands
Englishman Upper CW	CWHxm2	49.2007	-124.49404	GIS_ID_Link12149	Island Timberlands
Koksilah Lower	CWHmm2	48.66782	-123.76057	GIS_ID_Link12150	Island Timberlands
Koksilah Lower	CWHmm2	48.66742	-123.76028	GIS_ID_Link12151	Island Timberlands
Cameron River Lower CW	CWHxm2	49.25179	-124.6593	GIS_ID_Link12152	Island Timberlands
Cameron River Lower CW	CWHxm2	49.25186	-124.65921	GIS_ID_Link12153	Island Timberlands
Quinsam Iron	CWHxm2	49.92364	-125.41964	GIS_ID_Link12154	Island Timberlands
Quinsam Iron	CWHxm2	49.92357	-125.41806	GIS_ID_Link12155	Island Timberlands
Quinsam Iron	CWHxm2	49.87275	-125.43477	GIS_ID_Link12156	Island Timberlands
Oyster Middle CW	CWHxm2	49.89269	-125.37863	GIS_ID_Link12157	Island Timberlands
Oyster Middle CW	CWHxm2	49.89319	-125.37892	GIS_ID_Link12158	Island Timberlands
Oyster Middle CW	CWHxm2	49.89281	-125.37866	GIS_ID_Link12159	Island Timberlands
Oyster Middle CW	CWHxm2	49.89283	-125.37824	GIS_ID_Link12160	Island Timberlands
Oyster Middle CW	CWHxm2	49.89334	-125.37874	GIS_ID_Link12161	Island Timberlands
Oyster Middle CW	CWHxm2	49.89301	-125.37825	GIS_ID_Link12162	Island Timberlands
Cameron River Lower CW	CWHmm2	49.2731	-124.65263	GIS_ID_Link12163	Island Timberlands
Cameron River Lower CW	CWHmm2	49.2744	-124.65327	GIS_ID_Link12164	Island Timberlands
Puntledge Toma CW	CWHmm2	49.52078	-125.11923	GIS_ID_Link12165	Island Timberlands
Cameron River Lower CW	CWHxm2	49.26261	-124.65173	GIS_ID_Link12166	Island Timberlands
Cameron River Lower CW	CWHxm2	49.26121	-124.65225	GIS_ID_Link12167	Island Timberlands
Cameron River Lower CW	CWHxm2	49.26161	-124.65323	GIS_ID_Link12168	Island Timberlands
Cameron River Lower CW	CWHxm2	49.26273	-124.65236	GIS_ID_Link12169	Island Timberlands
Cameron River Lower CW	CWHmm2	49.27613	-124.65284	GIS_ID_Link12170	Island Timberlands
Cameron River Lower CW	CWHmm2	49.27653	-124.65206	GIS_ID_Link12171	Island Timberlands
Cameron River Lower CW	CWHmm2	49.27585	-124.65249	GIS_ID_Link12172	Island Timberlands
Cameron River Lower CW	CWHxm2	49.26295	-124.65406	GIS_ID_Link12173	Island Timberlands
Holt Creek	CWHmm1	48.7039	-123.83803	GIS_ID_Link12174	Island Timberlands
Oyster Middle CW	CWHxm2	49.8415	-125.35838	GIS_ID_Link12175	Island Timberlands
Oyster Middle CW	CWHxm2	49.84185	-125.35308	GIS_ID_Link12176	Island Timberlands
Oyster Middle CW	CWHxm2	49.89138	-125.37643	GIS_ID_Link12177	Island Timberlands
Oyster Middle CW	CWHxm2	49.89207	-125.37622	GIS_ID_Link12178	Island Timberlands
Oyster Middle CW	CWHxm2	49.89262	-125.37583	GIS_ID_Link12179	Island Timberlands
Tsable Lower	CWHmm2	49.47448	-124.98174	GIS_ID_Link12180	Island Timberlands
Englishman South CW	CWHxm2	49.18903	-124.26331	GIS_ID_Link12181	Island Timberlands
Englishman South CW	CWHxm2	49.18829	-124.263	GIS_ID_Link12182	Island Timberlands
Oyster Upper CW	CWHmm2	49.70794	-125.5044	GIS_ID_Link12183	Island Timberlands
Quinsam Iron	CWHxm2	49.87196	-125.47248	GIS_ID_Link12184	Island Timberlands
Quinsam Iron	CWHxm2	49.87357	-125.47365	GIS_ID_Link12185	Island Timberlands
Quinsam Iron	CWHxm2	49.87333	-125.47388	GIS_ID_Link12186	Island Timberlands

Location (Basin)	Biogeo Zone (BGC_LABEL)	Latitude	Longitude	GIS_ID	Ownership
Quinsam Iron	CWHxm2	49.87345	-125.47378	GIS_ID_Link12187	Island Timberlands
Koksilah Upper	CWHmm1	48.67988	-123.87001	GIS_ID_Link12188	Island Timberlands
Kelvin	CWHxm2	48.71398	-123.74219	GIS_ID_Link12189	Island Timberlands
Nanaimo Whiskey Jack CW	MHmm1	49.00085	-124.12411	GIS_ID_Link12190	Island Timberlands
Nanaimo Whiskey Jack CW	MHmm1	49.00156	-124.12313	GIS_ID_Link12191	Island Timberlands
Koksilah Upper	CWHmm1	48.65633	-123.92156	GIS_ID_Link12192	Island Timberlands
Chemainus Upper	MHmm1	48.94473	-124.16988	GIS_ID_Link12193	Island Timberlands
Robertson Lower	CWHmm2	48.76724	-124.04984	GIS_ID_Link12194	Island Timberlands
Robertson Lower	CWHmm2	48.76864	-124.05442	GIS_ID_Link12195	Island Timberlands
Robertson Lower	CWHmm2	48.77375	-124.04176	GIS_ID_Link12196	Island Timberlands
Englishman Upper CW	CWHmm2	49.19184	-124.51336	GIS_ID_Link12197	Island Timberlands
Englishman Upper CW	CWHmm2	49.19233	-124.51296	GIS_ID_Link12198	Island Timberlands
Englishman Upper CW	CWHmm2	49.19364	-124.51204	GIS_ID_Link12199	Island Timberlands
Nanaimo River South CW	CWHxm2	49.00883	-124.15284	GIS_ID_Link12200	Island Timberlands
Englishman Upper CW	CWHmm2	49.19593	-124.5127	GIS_ID_Link12201	Island Timberlands
Englishman Upper CW	CWHmm2	49.19558	-124.51354	GIS_ID_Link12202	Island Timberlands
Englishman Upper CW	CWHmm2	49.19233	-124.51406	GIS_ID_Link12203	Island Timberlands
Englishman Upper CW	CWHmm2	49.19426	-124.51372	GIS_ID_Link12204	Island Timberlands
Nanaimo River South CW	CWHxm2	49.00543	-124.14862	GIS_ID_Link12205	Island Timberlands
Nanaimo River South CW	CWHxm2	49.00498	-124.14779	GIS_ID_Link12206	Island Timberlands
Tsable Lower	CMAunp	49.45897	-124.9744	GIS_ID_Link12207	Island Timberlands
Englishman Upper CW	CWHmm2	49.19578	-124.51158	GIS_ID_Link12208	Island Timberlands
Englishman Upper CW	CWHmm2	49.19589	-124.51089	GIS_ID_Link12209	Island Timberlands
Englishman Upper CW	CWHmm2	49.19637	-124.50923	GIS_ID_Link12210	Island Timberlands
Englishman Upper CW	CWHmm2	49.19623	-124.51063	GIS_ID_Link12211	Island Timberlands
Englishman Upper CW	CWHmm2	49.19575	-124.51129	GIS_ID_Link12212	Island Timberlands
Robertson Lower	CWHmm2	48.76812	-124.052	GIS_ID_Link12213	Island Timberlands
Robertson Lower	CWHmm2	48.76857	-124.05151	GIS_ID_Link12214	Island Timberlands
Englishman Upper CW	CWHmm2	49.18735	-124.51896	GIS_ID_Link12215	Island Timberlands
Englishman Upper CW	CWHmm2	49.18678	-124.51958	GIS_ID_Link12216	Island Timberlands
Nanaimo River South CW	CWHmm2	48.98184	-124.17712	GIS_ID_Link12217	Island Timberlands
Robertson Lower	CWHmm2	48.7632	-124.04757	GIS_ID_Link12218	Island Timberlands
Robertson Lower	CWHmm2	48.76535	-124.04765	GIS_ID_Link12219	Island Timberlands
Robertson Lower	CWHmm2	48.76419	-124.04674	GIS_ID_Link12220	Island Timberlands
Robertson Lower	CWHmm2	48.76327	-124.04757	GIS_ID_Link12221	Island Timberlands
Robertson Lower	CWHmm2	48.76479	-124.04697	GIS_ID_Link12222	Island Timberlands
Nanaimo River South CW	CWHmm2	49.00419	-124.14394	GIS_ID_Link12223	Island Timberlands
Nanaimo River South CW	CWHmm2	49.00422	-124.14412	GIS_ID_Link12224	Island Timberlands
Nanaimo River South CW	CWHmm2	49.00442	-124.14366	GIS_ID_Link12225	Island Timberlands
Nanaimo River South CW	CWHmm2	49.00446	-124.14387	GIS_ID_Link12226	Island Timberlands
Nanaimo River South CW	CWHmm2	49.0032	-124.14421	GIS_ID_Link12227	Island Timberlands
Nanaimo River South CW	CWHmm2	49.00373	-124.14445	GIS_ID_Link12228	Island Timberlands
Nanaimo River South CW	CWHmm2	49.00256	-124.14365	GIS_ID_Link12229	Island Timberlands
Nanaimo River South CW	CWHxm2	49.00358	-124.14531	GIS_ID_Link12230	Island Timberlands
Nanaimo River South CW	CWHmm2	49.00385	-124.14436	GIS_ID_Link12231	Island Timberlands
Englishman Upper CW	CWHmm2	49.19054	-124.51479	GIS_ID_Link12232	Island Timberlands
Englishman Upper CW	CWHmm2	49.19792	-124.5075	GIS_ID_Link12233	Island Timberlands
Englishman Upper CW	CWHmm2	49.19843	-124.5078	GIS_ID_Link12234	Island Timberlands
Englishman Upper CW	CWHmm2	49.19879	-124.50395	GIS_ID_Link12235	Island Timberlands
Englishman Upper CW	CWHmm2	49.19851	-124.50708	GIS_ID_Link12236	Island Timberlands
Englishman Upper CW	CWHmm2	49.19914	-124.50352	GIS_ID_Link12237	Island Timberlands

Location (Basin)	Biogeo Zone (BGC_LABEL)	Latitude	Longitude	GIS_ID	Ownership
Englishman Upper CW	CWHmm2	49.19692	-124.50732	GIS_ID_Link12238	Island Timberlands
Englishman Upper CW	CWHmm2	49.19675	-124.50653	GIS_ID_Link12239	Island Timberlands
Englishman Upper CW	CWHmm2	49.19854	-124.50368	GIS_ID_Link12240	Island Timberlands
Englishman Upper CW	CWHmm2	49.19601	-124.50536	GIS_ID_Link12241	Island Timberlands
Englishman Upper CW	CWHmm2	49.19626	-124.50485	GIS_ID_Link12242	Island Timberlands
Englishman Upper CW	CWHmm2	49.19518	-124.50113	GIS_ID_Link12243	Island Timberlands
Englishman Upper CW	CWHmm2	49.19585	-124.50226	GIS_ID_Link12244	Island Timberlands
Englishman Upper CW	CWHmm2	49.19751	-124.50722	GIS_ID_Link12245	Island Timberlands
Englishman Upper CW	CWHmm2	49.19551	-124.50146	GIS_ID_Link12246	Island Timberlands
Englishman Upper CW	CWHmm2	49.19735	-124.50462	GIS_ID_Link12247	Island Timberlands
Englishman Upper CW	CWHmm2	49.19937	-124.50362	GIS_ID_Link12248	Island Timberlands
Englishman Upper CW	CWHxm2	49.20112	-124.50694	GIS_ID_Link12249	Island Timberlands
Englishman Upper CW	CWHxm2	49.20205	-124.50592	GIS_ID_Link12250	Island Timberlands
Englishman Upper CW	CWHxm2	49.2007	-124.50913	GIS_ID_Link12251	Island Timberlands
Englishman Upper CW	CWHxm2	49.20087	-124.50754	GIS_ID_Link12252	Island Timberlands
Englishman Upper CW	CWHxm2	49.20087	-124.50774	GIS_ID_Link12253	Island Timberlands
Englishman Upper CW	CWHmm2	49.19845	-124.50763	GIS_ID_Link12254	Island Timberlands
Englishman Upper CW	CWHmm2	49.19687	-124.50696	GIS_ID_Link12255	Island Timberlands
Englishman Upper CW	CWHmm2	49.19583	-124.50614	GIS_ID_Link12256	Island Timberlands
Englishman Upper CW	CWHmm2	49.19755	-124.50704	GIS_ID_Link12257	Island Timberlands
Englishman Upper CW	CWHxm2	49.20049	-124.50923	GIS_ID_Link12258	Island Timberlands
Englishman Upper CW	CWHxm2	49.20119	-124.50944	GIS_ID_Link12259	Island Timberlands
Englishman Upper CW	CWHxm2	49.20008	-124.50887	GIS_ID_Link12260	Island Timberlands
Englishman Upper CW	CWHxm2	49.19971	-124.50844	GIS_ID_Link12261	Island Timberlands
Englishman Upper CW	CWHmm2	49.19878	-124.50304	GIS_ID_Link12262	Island Timberlands
Englishman Upper CW	CWHmm2	49.19898	-124.50303	GIS_ID_Link12263	Island Timberlands
Englishman Upper CW	CWHmm2	49.19621	-124.50667	GIS_ID_Link12264	Island Timberlands
Englishman Upper CW	CWHmm2	49.19614	-124.50666	GIS_ID_Link12265	Island Timberlands
Englishman Upper CW	CWHmm2	49.19564	-124.50572	GIS_ID_Link12266	Island Timberlands
Englishman Upper CW	CWHmm2	49.18955	-124.51441	GIS_ID_Link12267	Island Timberlands
Englishman Upper CW	CWHmm2	49.18908	-124.51488	GIS_ID_Link12268	Island Timberlands
Englishman Upper CW	CWHmm2	49.18507	-124.52166	GIS_ID_Link12269	Island Timberlands
Englishman Upper CW	CWHmm2	49.18483	-124.52191	GIS_ID_Link12270	Island Timberlands
Englishman Upper CW	CWHmm2	49.18807	-124.51631	GIS_ID_Link12271	Island Timberlands
Englishman Upper CW	CWHmm2	49.18482	-124.51771	GIS_ID_Link12272	Island Timberlands
Englishman Upper CW	CWHmm2	49.18642	-124.51746	GIS_ID_Link12273	Island Timberlands
Englishman Upper CW	CWHmm2	49.18518	-124.51748	GIS_ID_Link12274	Island Timberlands
Tsable Lower	MHmm1	49.45521	-124.96662	GIS_ID_Link12275	Island Timberlands
Tsable Lower	MHmm1	49.45483	-124.97223	GIS_ID_Link12276	Island Timberlands
Tsable Upper	MHmm1	49.52702	-125.10009	GIS_ID_Link12277	Island Timberlands
Tsable Upper	MHmm1	49.526	-125.10164	GIS_ID_Link12278	Island Timberlands
Tsable Upper	MHmm1	49.52636	-125.10222	GIS_ID_Link12279	Island Timberlands
Englishman Upper CW	CWHmm2	49.18913	-124.51409	GIS_ID_Link12280	Island Timberlands
Englishman Upper CW	CWHmm2	49.18839	-124.5147	GIS_ID_Link12281	Island Timberlands
Oyster Middle CW	CWHmm2	49.8096	-125.40359	GIS_ID_Link12282	Island Timberlands
Oyster Middle CW	CWHmm2	49.80918	-125.40224	GIS_ID_Link12283	Island Timberlands
Oyster Middle CW	CWHmm2	49.80942	-125.40374	GIS_ID_Link12284	Island Timberlands
Oyster Middle CW	CWHmm2	49.80885	-125.40381	GIS_ID_Link12285	Island Timberlands
Oyster Middle CW	CWHmm2	49.80842	-125.40251	GIS_ID_Link12286	Island Timberlands
Oyster Middle CW	CWHmm2	49.80882	-125.40155	GIS_ID_Link12287	Island Timberlands
Oyster Middle CW	CWHmm2	49.80837	-125.40204	GIS_ID_Link12288	Island Timberlands

Location (Basin)	Biogeo Zone (BGC_LABEL)	Latitude	Longitude	GIS_ID	Ownership
Oyster Middle CW	CWHmm2	49.80903	-125.4018	GIS_ID_Link12289	Island Timberlands
Oyster Middle CW	CWHmm2	49.80918	-125.40398	GIS_ID_Link12290	Island Timberlands
Oyster Middle CW	CWHmm2	49.80908	-125.40219	GIS_ID_Link12291	Island Timberlands
Oyster Middle CW	CWHmm2	49.80957	-125.40361	GIS_ID_Link12292	Island Timberlands
Oyster Middle CW	CWHmm2	49.80879	-125.40156	GIS_ID_Link12293	Island Timberlands
Oyster Middle CW	CWHmm2	49.80896	-125.40308	GIS_ID_Link12294	Island Timberlands
Englishman Middle CW	CWHmm2	49.19354	-124.46477	GIS_ID_Link12295	Island Timberlands
Englishman Middle CW	CWHmm2	49.19294	-124.46435	GIS_ID_Link12296	Island Timberlands
Englishman Middle CW	CWHmm2	49.19322	-124.46445	GIS_ID_Link12297	Island Timberlands
Englishman Middle CW	CWHmm2	49.1941	-124.46591	GIS_ID_Link12298	Island Timberlands
Englishman Middle CW	CWHmm2	49.19414	-124.46478	GIS_ID_Link12299	Island Timberlands
Englishman Middle CW	CWHmm2	49.19435	-124.46618	GIS_ID_Link12300	Island Timberlands
Englishman Middle CW	CWHmm2	49.19439	-124.46664	GIS_ID_Link12301	Island Timberlands
Englishman Middle CW	CWHmm2	49.19453	-124.46608	GIS_ID_Link12302	Island Timberlands
Englishman Middle CW	CWHmm2	49.19447	-124.46636	GIS_ID_Link12303	Island Timberlands
Englishman Middle CW	CWHmm2	49.19374	-124.46509	GIS_ID_Link12304	Island Timberlands
Englishman Middle CW	CWHmm2	49.19444	-124.46621	GIS_ID_Link12305	Island Timberlands
Englishman Middle CW	CWHmm2	49.19455	-124.46649	GIS_ID_Link12306	Island Timberlands
Oyster Middle CW	CWHmm2	49.81108	-125.43724	GIS_ID_Link12307	Island Timberlands
Oyster Middle CW	CWHmm2	49.81093	-125.43761	GIS_ID_Link12308	Island Timberlands
Oyster Middle CW	CWHmm2	49.81103	-125.43831	GIS_ID_Link12309	Island Timberlands
Koksilah Lower	CWHxm2	48.67059	-123.79961	GIS_ID_Link12310	Island Timberlands
Holt Creek	CWHxm2	48.73851	-123.85581	GIS_ID_Link12311	Island Timberlands
Nanaimo Dunsmuir CW	CWHmm2	49.05811	-124.2561	GIS_ID_Link12312	Island Timberlands
Nanaimo Dunsmuir CW	CWHmm2	49.05735	-124.25513	GIS_ID_Link12313	Island Timberlands
Nanaimo Dunsmuir CW	CWHmm2	49.05713	-124.25415	GIS_ID_Link12314	Island Timberlands
Nanaimo Dunsmuir CW	CWHmm2	49.05761	-124.25288	GIS_ID_Link12315	Island Timberlands
Nanaimo Dunsmuir CW	CWHmm2	49.05911	-124.25487	GIS_ID_Link12316	Island Timberlands
Nanaimo Dunsmuir CW	CWHmm2	49.05726	-124.25341	GIS_ID_Link12317	Island Timberlands
Nanaimo Dunsmuir CW	CWHmm2	49.05718	-124.25477	GIS_ID_Link12318	Island Timberlands
Nanaimo Dunsmuir CW	CWHmm2	49.05796	-124.25259	GIS_ID_Link12319	Island Timberlands
Nanaimo Dunsmuir CW	CWHmm2	49.05812	-124.25451	GIS_ID_Link12320	Island Timberlands
Robertson Lower	CWHmm2	48.76635	-124.04933	GIS_ID_Link12321	Island Timberlands
Holt Creek	CWHxm2	48.72609	-123.82778	GIS_ID_Link12322	Island Timberlands
Robertson Lower	CWHmm2	48.7661	-124.05355	GIS_ID_Link12323	Island Timberlands
Cowichan River	CWHxm2	48.75515	-123.97469	GIS_ID_Link12324	Island Timberlands
Cowichan River	CWHxm2	48.75481	-123.97557	GIS_ID_Link12325	Island Timberlands
Cowichan River	CWHxm2	48.75462	-123.97416	GIS_ID_Link12326	Island Timberlands
Cowichan River	CWHxm2	48.75502	-123.97457	GIS_ID_Link12327	Island Timberlands
Robertson Lower	CWHmm2	48.76751	-124.05688	GIS_ID_Link12328	Island Timberlands
Cowichan River	CWHxm2	48.75756	-123.97091	GIS_ID_Link12329	Island Timberlands
Cowichan River	CWHxm2	48.75813	-123.97154	GIS_ID_Link12330	Island Timberlands
Cowichan River	CWHxm2	48.75836	-123.9722	GIS_ID_Link12331	Island Timberlands
Cowichan River	CWHxm2	48.75893	-123.97365	GIS_ID_Link12332	Island Timberlands
Cowichan River	CWHxm2	48.75837	-123.97278	GIS_ID_Link12333	Island Timberlands
Koksilah Lower	CWHxm2	48.64688	-123.77166	GIS_ID_Link12334	Island Timberlands
Koksilah Lower	CWHxm2	48.64688	-123.77223	GIS_ID_Link12335	Island Timberlands
Koksilah Lower	CWHxm2	48.64765	-123.77113	GIS_ID_Link12336	Island Timberlands
Koksilah Lower	CWHxm2	48.64687	-123.77192	GIS_ID_Link12337	Island Timberlands
Holt Creek	CWHxm2	48.72023	-123.8274	GIS_ID_Link12338	Island Timberlands
Holt Creek	CWHxm2	48.73682	-123.85417	GIS_ID_Link12339	Island Timberlands

Location (Basin)	Biogeo Zone (BGC_LABEL)	Latitude	Longitude	GIS_ID	Ownership
Holt Creek	CWHxm2	48.73856	-123.85704	GIS_ID_Link12340	Island Timberlands
Nanaimo Dunsmuir CW	CWHmm2	49.06353	-124.23237	GIS_ID_Link12341	Island Timberlands
Nanaimo Dunsmuir CW	CWHmm2	49.06313	-124.2315	GIS_ID_Link12342	Island Timberlands
Nanaimo Dunsmuir CW	CWHmm2	49.06294	-124.23148	GIS_ID_Link12343	Island Timberlands
Nanaimo Dunsmuir CW	CWHmm2	49.0603	-124.2258	GIS_ID_Link12344	Island Timberlands
Nanaimo Dunsmuir CW	CWHmm2	49.06146	-124.22907	GIS_ID_Link12345	Island Timberlands
Nanaimo Dunsmuir CW	CWHmm2	49.06233	-124.23036	GIS_ID_Link12346	Island Timberlands
Nanaimo Dunsmuir CW	CWHmm2	49.0621	-124.23025	GIS_ID_Link12347	Island Timberlands
Nanaimo Dunsmuir CW	CWHmm2	49.06083	-124.22623	GIS_ID_Link12348	Island Timberlands
Nanaimo Dunsmuir CW	CWHmm2	49.06093	-124.22836	GIS_ID_Link12349	Island Timberlands
Nanaimo Dunsmuir CW	CWHmm2	49.0607	-124.22857	GIS_ID_Link12350	Island Timberlands
Nanaimo Dunsmuir CW	CWHmm2	49.0631	-124.23294	GIS_ID_Link12351	Island Timberlands
Nanaimo Dunsmuir CW	CWHmm2	49.06115	-124.23086	GIS_ID_Link12352	Island Timberlands
Nanaimo Dunsmuir CW	CWHmm2	49.0617	-124.23169	GIS_ID_Link12353	Island Timberlands
Nanaimo Dunsmuir CW	CWHmm2	49.06354	-124.23262	GIS_ID_Link12354	Island Timberlands
Nanaimo Dunsmuir CW	CWHmm2	49.06347	-124.23224	GIS_ID_Link12355	Island Timberlands
Nanaimo Dunsmuir CW	CWHmm2	49.06009	-124.2256	GIS_ID_Link12356	Island Timberlands
Nanaimo Dunsmuir CW	CWHmm2	49.06314	-124.23157	GIS_ID_Link12357	Island Timberlands
Nanaimo Dunsmuir CW	CWHmm2	49.06216	-124.23019	GIS_ID_Link12358	Island Timberlands
Nanaimo Dunsmuir CW	CWHmm2	49.06085	-124.22813	GIS_ID_Link12359	Island Timberlands
Nanaimo Dunsmuir CW	CWHmm2	49.06347	-124.23267	GIS_ID_Link12360	Island Timberlands
Nanaimo River South CW	CWHmm2	48.99808	-124.12544	GIS_ID_Link12361	Island Timberlands
Chemainus Upper	MHmm1	48.94532	-124.15643	GIS_ID_Link12362	Island Timberlands
Chemainus Upper	MHmm1	48.94377	-124.15648	GIS_ID_Link12363	Island Timberlands
Chemainus Upper	MHmm1	48.94414	-124.15525	GIS_ID_Link12364	Island Timberlands
Chemainus Upper	MHmm1	48.94587	-124.15657	GIS_ID_Link12365	Island Timberlands
Holt Creek	CWHxm2	48.72528	-123.8278	GIS_ID_Link12366	Island Timberlands
Nanaimo Jump CW	CWHmm2	48.98253	-124.23778	GIS_ID_Link12367	Island Timberlands
Nanaimo Jump CW	CWHmm2	48.98257	-124.23741	GIS_ID_Link12368	Island Timberlands
Puntledge Toma CW	CWHmm2	49.52012	-125.11753	GIS_ID_Link12369	Island Timberlands
Holt Creek	CWHxm2	48.72559	-123.82816	GIS_ID_Link12370	Island Timberlands
Nanaimo River South CW	CWHmm2	48.99856	-124.1272	GIS_ID_Link12371	Island Timberlands
Nanaimo River South CW	MHmm1	48.99697	-124.12219	GIS_ID_Link12372	Island Timberlands
Chemainus Upper	CWHmm2	48.94214	-124.15527	GIS_ID_Link12373	Island Timberlands
Holt Creek	CWHxm2	48.72267	-123.82727	GIS_ID_Link12374	Island Timberlands
Holt Creek	CWHxm2	48.722	-123.8283	GIS_ID_Link12375	Island Timberlands
Holt Creek	CWHxm2	48.72325	-123.82868	GIS_ID_Link12376	Island Timberlands
Holt Creek	CWHxm2	48.72163	-123.82763	GIS_ID_Link12377	Island Timberlands
Oyster Middle CW	CWHxm2	49.81678	-125.41574	GIS_ID_Link12378	Island Timberlands
Oyster Middle CW	CWHxm2	49.81484	-125.41668	GIS_ID_Link12379	Island Timberlands
Oyster Middle CW	CWHxm2	49.81407	-125.41526	GIS_ID_Link12380	Island Timberlands
Oyster Middle CW	CWHxm2	49.8126	-125.41612	GIS_ID_Link12381	Island Timberlands
Oyster Middle CW	CWHxm2	49.81346	-125.41731	GIS_ID_Link12382	Island Timberlands
Oyster Middle CW	CWHxm2	49.81433	-125.41724	GIS_ID_Link12383	Island Timberlands
Oyster Middle CW	CWHxm2	49.81622	-125.41557	GIS_ID_Link12384	Island Timberlands
Oyster Middle CW	CWHxm2	49.81678	-125.41355	GIS_ID_Link12385	Island Timberlands
Oyster Middle CW	CWHxm2	49.81681	-125.41504	GIS_ID_Link12386	Island Timberlands
Oyster Middle CW	CWHxm2	49.81644	-125.41589	GIS_ID_Link12387	Island Timberlands
Oyster Middle CW	CWHxm2	49.8135	-125.41604	GIS_ID_Link12388	Island Timberlands
Oyster Middle CW	CWHxm2	49.81364	-125.41705	GIS_ID_Link12389	Island Timberlands
Oyster Middle CW	CWHxm2	49.81734	-125.41541	GIS_ID_Link12390	Island Timberlands

Location (Basin)	Biogeo Zone (BGC_LABEL)	Latitude	Longitude	GIS_ID	Ownership
Oyster Middle CW	CWHxm2	49.81634	-125.41551	GIS_ID_Link12391	Island Timberlands
Oyster Upper CW	MHmm1	49.80382	-125.45945	GIS_ID_Link12392	Island Timberlands
Chemainus Upper	MHmm1	48.9478	-124.15116	GIS_ID_Link12393	Island Timberlands
Oyster Middle CW	CWHxm2	49.8247	-125.41231	GIS_ID_Link12394	Island Timberlands
Oyster Middle CW	CWHxm2	49.8239	-125.4126	GIS_ID_Link12395	Island Timberlands
Oyster Middle CW	CWHxm2	49.82565	-125.41197	GIS_ID_Link12396	Island Timberlands
Oyster Middle CW	CWHxm2	49.82357	-125.41257	GIS_ID_Link12397	Island Timberlands
Oyster Middle CW	CWHxm2	49.82401	-125.41218	GIS_ID_Link12398	Island Timberlands
Oyster Middle CW	CWHxm2	49.82431	-125.41204	GIS_ID_Link12399	Island Timberlands
Oyster Middle CW	CWHxm2	49.82488	-125.41221	GIS_ID_Link12400	Island Timberlands
Oyster Middle CW	CWHxm2	49.82452	-125.41236	GIS_ID_Link12401	Island Timberlands
Nanaimo River South CW	CWHmm2	48.99994	-124.1283	GIS_ID_Link12402	Island Timberlands
Nanaimo River South CW	CWHmm2	49.00022	-124.13191	GIS_ID_Link12403	Island Timberlands
Nanaimo River South CW	CWHmm2	49.00041	-124.1319	GIS_ID_Link12404	Island Timberlands
Nanaimo River South CW	CWHmm2	48.99996	-124.13138	GIS_ID_Link12405	Island Timberlands
Chemainus Upper	MHmm1	48.94606	-124.15304	GIS_ID_Link12406	Island Timberlands
Chemainus Upper	MHmm1	48.94857	-124.14663	GIS_ID_Link12407	Island Timberlands
Chemainus Upper	MHmm1	48.94933	-124.14836	GIS_ID_Link12408	Island Timberlands
Oyster Middle CW	CWHxm2	49.81863	-125.41826	GIS_ID_Link12409	Island Timberlands
Oyster Middle CW	CWHxm2	49.81872	-125.41831	GIS_ID_Link12410	Island Timberlands
Oyster Middle CW	CWHxm2	49.81914	-125.41881	GIS_ID_Link12411	Island Timberlands
Oyster Middle CW	CWHxm2	49.81934	-125.41911	GIS_ID_Link12412	Island Timberlands
Oyster Middle CW	CWHxm2	49.81888	-125.42032	GIS_ID_Link12413	Island Timberlands
Oyster Middle CW	CWHxm2	49.81839	-125.41862	GIS_ID_Link12414	Island Timberlands
Oyster Middle CW	CWHxm2	49.81731	-125.41885	GIS_ID_Link12415	Island Timberlands
Oyster Middle CW	CWHxm2	49.81796	-125.41931	GIS_ID_Link12416	Island Timberlands
Oyster Middle CW	CWHxm2	49.8163	-125.4195	GIS_ID_Link12417	Island Timberlands
Oyster Middle CW	CWHxm2	49.81665	-125.41791	GIS_ID_Link12418	Island Timberlands
Oyster Middle CW	CWHxm2	49.81843	-125.41779	GIS_ID_Link12419	Island Timberlands
Oyster Middle CW	CWHxm2	49.81561	-125.41904	GIS_ID_Link12420	Island Timberlands
Oyster Middle CW	CWHxm2	49.81833	-125.41795	GIS_ID_Link12421	Island Timberlands
Oyster Middle CW	CWHxm2	49.81549	-125.41907	GIS_ID_Link12422	Island Timberlands
Oyster Middle CW	CWHxm2	49.81929	-125.42082	GIS_ID_Link12423	Island Timberlands
Oyster Middle CW	CWHxm2	49.81882	-125.41871	GIS_ID_Link12424	Island Timberlands
Oyster Middle CW	CWHxm2	49.81898	-125.41972	GIS_ID_Link12425	Island Timberlands
Oyster Middle CW	CWHxm2	49.81846	-125.41833	GIS_ID_Link12426	Island Timberlands
Oyster Middle CW	CWHxm2	49.81721	-125.41892	GIS_ID_Link12427	Island Timberlands
Oyster Middle CW	CWHxm2	49.81707	-125.41977	GIS_ID_Link12428	Island Timberlands
Robertson Lower	CWHmm2	48.7692	-124.04633	GIS_ID_Link12429	Island Timberlands
Robertson Lower	CWHmm2	48.7698	-124.04671	GIS_ID_Link12430	Island Timberlands
Robertson Lower	CWHmm2	48.76937	-124.04659	GIS_ID_Link12431	Island Timberlands
Robertson Lower	CWHmm2	48.76879	-124.04675	GIS_ID_Link12432	Island Timberlands
Robertson Lower	CWHmm2	48.76927	-124.04736	GIS_ID_Link12433	Island Timberlands
Robertson Lower	CWHmm2	48.76592	-124.0398	GIS_ID_Link12434	Island Timberlands
Robertson Lower	CWHmm2	48.76637	-124.04134	GIS_ID_Link12435	Island Timberlands
Robertson Lower	CWHmm2	48.7665	-124.04152	GIS_ID_Link12436	Island Timberlands
Robertson Lower	CWHmm2	48.76876	-124.04596	GIS_ID_Link12437	Island Timberlands
Robertson Lower	CWHmm2	48.76939	-124.04805	GIS_ID_Link12438	Island Timberlands
Robertson Lower	CWHmm2	48.76858	-124.04558	GIS_ID_Link12439	Island Timberlands
Robertson Lower	CWHmm2	48.76649	-124.03955	GIS_ID_Link12440	Island Timberlands
Robertson Lower	CWHmm2	48.76621	-124.04066	GIS_ID_Link12441	Island Timberlands

Location (Basin)	Biogeo Zone (BGC_LABEL)	Latitude	Longitude	GIS_ID	Ownership
Robertson Lower	CWHmm2	48.7661	-124.03863	GIS_ID_Link12442	Island Timberlands
Robertson Lower	CWHmm2	48.76713	-124.04088	GIS_ID_Link12443	Island Timberlands
Robertson Lower	CWHmm2	48.76934	-124.04863	GIS_ID_Link12444	Island Timberlands
Robertson Lower	CWHmm2	48.7669	-124.04273	GIS_ID_Link12445	Island Timberlands
Robertson Lower	CWHmm2	48.76695	-124.03885	GIS_ID_Link12446	Island Timberlands
Robertson Lower	CWHmm2	48.76763	-124.04449	GIS_ID_Link12447	Island Timberlands
Robertson Lower	CWHmm2	48.76804	-124.04328	GIS_ID_Link12448	Island Timberlands
Robertson Lower	CWHmm2	48.7708	-124.04868	GIS_ID_Link12449	Island Timberlands
Robertson Lower	CWHmm2	48.76772	-124.04347	GIS_ID_Link12450	Island Timberlands
Robertson Lower	CWHmm2	48.76841	-124.04419	GIS_ID_Link12451	Island Timberlands
Robertson Lower	CWHmm2	48.76595	-124.03913	GIS_ID_Link12452	Island Timberlands
Robertson Lower	CWHmm2	48.76694	-124.04367	GIS_ID_Link12453	Island Timberlands
Robertson Lower	CWHmm2	48.77127	-124.04996	GIS_ID_Link12454	Island Timberlands
Robertson Lower	CWHmm2	48.76628	-124.04121	GIS_ID_Link12455	Island Timberlands
Robertson Lower	CWHmm2	48.76762	-124.04155	GIS_ID_Link12456	Island Timberlands
Robertson Lower	CWHmm2	48.76979	-124.04681	GIS_ID_Link12457	Island Timberlands
Robertson Lower	CWHmm2	48.76859	-124.0454	GIS_ID_Link12458	Island Timberlands
Robertson Lower	CWHmm2	48.76929	-124.04829	GIS_ID_Link12459	Island Timberlands
Big Qualicum Lower	CWHxm2	49.32904	-124.74559	GIS_ID_Link12460	Island Timberlands
Big Qualicum Lower	CWHxm2	49.32901	-124.74424	GIS_ID_Link12461	Island Timberlands
Wilfred Creek	CWHmm2	49.46082	-124.91532	GIS_ID_Link12462	Island Timberlands
Wilfred Creek	CWHmm2	49.46098	-124.91449	GIS_ID_Link12463	Island Timberlands
Wilfred Creek	CWHmm2	49.46034	-124.91368	GIS_ID_Link12464	Island Timberlands
Wilfred Creek	CWHmm2	49.46264	-124.90818	GIS_ID_Link12465	Island Timberlands
Nanaimo River South CW	CWHmm2	49.00948	-124.14343	GIS_ID_Link12466	Island Timberlands
Nanaimo River South CW	CWHmm2	49.00953	-124.14495	GIS_ID_Link12467	Island Timberlands
Englishman Middle CW	CWHxm2	49.21201	-124.46945	GIS_ID_Link12468	Island Timberlands
Nanaimo Whiskey Jack CW	CWHxm2	49.04578	-124.11916	GIS_ID_Link12469	Island Timberlands
Nanaimo Whiskey Jack CW	CWHxm2	49.04549	-124.11884	GIS_ID_Link12470	Island Timberlands
Kelvin	CWHxm2	48.72697	-123.80235	GIS_ID_Link12471	Island Timberlands
Kelvin	CWHxm2	48.72606	-123.80259	GIS_ID_Link12472	Island Timberlands
Koksilah Lower	CWHxm2	48.65149	-123.75456	GIS_ID_Link12473	Island Timberlands
Big Qualicum Lower	CWHxm2	49.33172	-124.75099	GIS_ID_Link12474	Island Timberlands
Big Qualicum Lower	CWHxm2	49.3324	-124.75053	GIS_ID_Link12475	Island Timberlands
Big Qualicum Lower	CWHxm2	49.33602	-124.74834	GIS_ID_Link12476	Island Timberlands
Big Qualicum Lower	CWHxm2	49.33454	-124.74936	GIS_ID_Link12477	Island Timberlands
Big Qualicum Lower	CWHxm2	49.33141	-124.7501	GIS_ID_Link12478	Island Timberlands
Big Qualicum Lower	CWHxm2	49.33267	-124.74893	GIS_ID_Link12479	Island Timberlands
Big Qualicum Lower	CWHxm2	49.3318	-124.75098	GIS_ID_Link12480	Island Timberlands
Big Qualicum Lower	CWHxm2	49.33216	-124.75135	GIS_ID_Link12481	Island Timberlands
Big Qualicum Lower	CWHxm2	49.33267	-124.75149	GIS_ID_Link12482	Island Timberlands
Big Qualicum Lower	CWHxm2	49.33484	-124.74795	GIS_ID_Link12483	Island Timberlands
Kelvin	CWHxm2	48.72628	-123.80494	GIS_ID_Link12484	Island Timberlands
Kelvin	CWHxm2	48.72714	-123.8054	GIS_ID_Link12485	Island Timberlands
Kelvin	CWHxm2	48.72722	-123.80487	GIS_ID_Link12486	Island Timberlands
Kelvin	CWHxm2	48.7271	-123.80102	GIS_ID_Link12487	Island Timberlands
Kelvin	CWHxm2	48.72808	-123.79889	GIS_ID_Link12488	Island Timberlands
Koksilah Lower	CWHxm2	48.64661	-123.7716	GIS_ID_Link12489	Island Timberlands
Koksilah Lower	CWHxm2	48.64617	-123.7727	GIS_ID_Link12490	Island Timberlands
Oyster Upper CW	CWHmm2	49.75503	-125.46437	GIS_ID_Link12491	Island Timberlands
Nanaimo River South CW	CWHxm2	49.01267	-124.15006	GIS_ID_Link12492	Island Timberlands

Location (Basin)	Biogeo Zone (BGC_LABEL)	Latitude	Longitude	GIS_ID	Ownership
Nanaimo River South CW	CWHxm2	49.01258	-124.1502	GIS_ID_Link12493	Island Timberlands
Nanaimo River South CW	CWHxm2	49.01343	-124.15074	GIS_ID_Link12494	Island Timberlands
Nanaimo River South CW	CWHxm2	49.01295	-124.15071	GIS_ID_Link12495	Island Timberlands
Nanaimo River South CW	CWHxm2	49.01307	-124.15078	GIS_ID_Link12496	Island Timberlands
Nanaimo River South CW	CWHxm2	49.01216	-124.14902	GIS_ID_Link12497	Island Timberlands
Nanaimo River South CW	CWHxm2	49.01242	-124.14969	GIS_ID_Link12498	Island Timberlands
Nanaimo River South CW	CWHxm2	49.01292	-124.14991	GIS_ID_Link12499	Island Timberlands
Nanaimo River South CW	CWHxm2	49.01194	-124.14916	GIS_ID_Link12500	Island Timberlands
Nanaimo River South CW	CWHxm2	49.01189	-124.14885	GIS_ID_Link12501	Island Timberlands
Nanaimo River South CW	CWHxm2	49.01329	-124.15085	GIS_ID_Link12502	Island Timberlands
Nanaimo River South CW	CWHxm2	49.01273	-124.15031	GIS_ID_Link12503	Island Timberlands
Nanaimo River South CW	CWHxm2	49.01301	-124.15055	GIS_ID_Link12504	Island Timberlands
Nanaimo River South CW	CWHxm2	49.01236	-124.14945	GIS_ID_Link12505	Island Timberlands
Nanaimo River South CW	CWHxm2	49.01188	-124.14899	GIS_ID_Link12506	Island Timberlands
Nanaimo River South CW	CWHxm2	49.01203	-124.14914	GIS_ID_Link12507	Island Timberlands
Oyster Upper CW	CWHmm2	49.77468	-125.46559	GIS_ID_Link12508	Island Timberlands
Oyster Upper CW	CWHmm2	49.77372	-125.46501	GIS_ID_Link12509	Island Timberlands
Oyster Upper CW	CWHmm2	49.77413	-125.46548	GIS_ID_Link12510	Island Timberlands
Oyster Upper CW	CWHmm2	49.77393	-125.46531	GIS_ID_Link12511	Island Timberlands
Oyster Upper CW	CWHmm2	49.7744	-125.46558	GIS_ID_Link12512	Island Timberlands
Oyster Upper CW	CWHmm2	49.75468	-125.46343	GIS_ID_Link12513	Island Timberlands
Oyster Upper CW	MHmm1	49.75584	-125.46514	GIS_ID_Link12514	Island Timberlands
Oyster Upper CW	MHmm1	49.75674	-125.46632	GIS_ID_Link12515	Island Timberlands
Oyster Middle CW	CWHxm2	49.82798	-125.39909	GIS_ID_Link12516	Island Timberlands
Oyster Middle CW	CWHxm2	49.82735	-125.39844	GIS_ID_Link12517	Island Timberlands
Oyster Middle CW	CWHxm2	49.82833	-125.39901	GIS_ID_Link12518	Island Timberlands
Englishman South CW	CWHxm1	49.23722	-124.28831	GIS_ID_Link12519	Island Timberlands
Englishman South CW	CWHxm1	49.23744	-124.28761	GIS_ID_Link12520	Island Timberlands
Englishman South CW	CWHxm1	49.24099	-124.28633	GIS_ID_Link12521	Island Timberlands
Englishman South CW	CWHxm1	49.24117	-124.28604	GIS_ID_Link12522	Island Timberlands
Englishman South CW	CWHxm1	49.24124	-124.28596	GIS_ID_Link12523	Island Timberlands
Englishman South CW	CWHxm1	49.23702	-124.28926	GIS_ID_Link12524	Island Timberlands
Englishman South CW	CWHxm1	49.24122	-124.286	GIS_ID_Link12525	Island Timberlands
Englishman South CW	CWHxm1	49.24127	-124.28592	GIS_ID_Link12526	Island Timberlands
Englishman South CW	CWHxm1	49.23707	-124.28924	GIS_ID_Link12527	Island Timberlands
Englishman South CW	CWHxm1	49.24108	-124.28621	GIS_ID_Link12528	Island Timberlands
Quinsam Iron	CWHmm2	49.86641	-125.47879	GIS_ID_Link12529	Island Timberlands
Quinsam Iron	CWHmm2	49.86671	-125.47896	GIS_ID_Link12530	Island Timberlands
Quinsam Iron	CWHmm2	49.86563	-125.4797	GIS_ID_Link12531	Island Timberlands
Quinsam Iron	CWHmm2	49.86619	-125.47886	GIS_ID_Link12532	Island Timberlands
Quinsam Iron	CWHmm2	49.86948	-125.47601	GIS_ID_Link12533	Island Timberlands
Quinsam Iron	CWHxm2	49.88878	-125.46465	GIS_ID_Link12534	Island Timberlands
Quinsam Iron	CWHxm2	49.88308	-125.46548	GIS_ID_Link12535	Island Timberlands
Quinsam Iron	CWHxm2	49.89439	-125.46376	GIS_ID_Link12536	Island Timberlands
Quinsam Iron	CWHxm2	49.89005	-125.4643	GIS_ID_Link12537	Island Timberlands
Quinsam Iron	CWHxm2	49.89536	-125.46304	GIS_ID_Link12538	Island Timberlands
Quinsam Iron	CWHxm2	49.89508	-125.46355	GIS_ID_Link12539	Island Timberlands
Quinsam Iron	CWHxm2	49.88543	-125.46376	GIS_ID_Link12540	Island Timberlands
Quinsam Iron	CWHxm2	49.88411	-125.46441	GIS_ID_Link12541	Island Timberlands
Quinsam Iron	CWHxm2	49.89146	-125.46353	GIS_ID_Link12542	Island Timberlands
Quinsam Iron	CWHxm2	49.8947	-125.46357	GIS_ID_Link12543	Island Timberlands

Location (Basin)	Biogeo Zone (BGC_LABEL)	Latitude	Longitude	GIS_ID	Ownership
Quinsam Iron	CWHxm2	49.87868	-125.4693	GIS_ID_Link12544	Island Timberlands
Quinsam Iron	CWHxm2	49.87154	-125.47154	GIS_ID_Link12545	Island Timberlands
Quinsam Iron	CWHxm2	49.87813	-125.47062	GIS_ID_Link12546	Island Timberlands
Quinsam Iron	CWHxm2	49.87844	-125.47034	GIS_ID_Link12547	Island Timberlands
Quinsam Iron	CWHxm2	49.87022	-125.47441	GIS_ID_Link12548	Island Timberlands
Quinsam Iron	CWHxm2	49.87543	-125.47303	GIS_ID_Link12549	Island Timberlands
Quinsam Iron	CWHxm2	49.87579	-125.47297	GIS_ID_Link12550	Island Timberlands
Quinsam Iron	CWHxm2	49.87629	-125.473	GIS_ID_Link12551	Island Timberlands
Quinsam Iron	CWHxm2	49.87687	-125.47433	GIS_ID_Link12552	Island Timberlands
Quinsam Iron	CWHxm2	49.87003	-125.47293	GIS_ID_Link12553	Island Timberlands
Quinsam Iron	CWHxm2	49.88816	-125.46376	GIS_ID_Link12554	Island Timberlands
Quinsam Iron	CWHxm2	49.89286	-125.46279	GIS_ID_Link12555	Island Timberlands
Quinsam Iron	CWHxm2	49.88165	-125.46489	GIS_ID_Link12556	Island Timberlands
Quinsam Iron	CWHxm2	49.87573	-125.47076	GIS_ID_Link12557	Island Timberlands
Quinsam Iron	CWHxm2	49.87778	-125.46611	GIS_ID_Link12558	Island Timberlands
Quinsam Iron	CWHxm2	49.87008	-125.47555	GIS_ID_Link12559	Island Timberlands
Quinsam Iron	CWHxm2	49.87028	-125.47514	GIS_ID_Link12560	Island Timberlands
Quinsam Iron	CWHxm2	49.87073	-125.47175	GIS_ID_Link12561	Island Timberlands
Quinsam Iron	CWHxm2	49.87035	-125.47176	GIS_ID_Link12562	Island Timberlands
Quinsam Iron	CWHxm2	49.88896	-125.46435	GIS_ID_Link12563	Island Timberlands
Quinsam Iron	CWHxm2	49.87089	-125.47107	GIS_ID_Link12564	Island Timberlands
Quinsam Iron	CWHxm2	49.87678	-125.46439	GIS_ID_Link12565	Island Timberlands
Quinsam Iron	CWHxm2	49.88398	-125.46289	GIS_ID_Link12566	Island Timberlands
Quinsam Iron	CWHxm2	49.87842	-125.46528	GIS_ID_Link12567	Island Timberlands
Quinsam Iron	CWHxm2	49.86783	-125.47018	GIS_ID_Link12568	Island Timberlands
Quinsam Iron	CWHxm2	49.86937	-125.47003	GIS_ID_Link12569	Island Timberlands
Quinsam Iron	CWHxm2	49.86387	-125.46835	GIS_ID_Link12570	Island Timberlands
Quinsam Iron	CWHxm2	49.86966	-125.46994	GIS_ID_Link12571	Island Timberlands
Quinsam Iron	CWHxm2	49.86702	-125.47061	GIS_ID_Link12572	Island Timberlands
Quinsam Iron	CWHxm2	49.86744	-125.47051	GIS_ID_Link12573	Island Timberlands
Quinsam Iron	CWHxm2	49.87001	-125.46987	GIS_ID_Link12574	Island Timberlands
Quinsam Iron	CWHxm2	49.86888	-125.47032	GIS_ID_Link12575	Island Timberlands
Quinsam Iron	CWHxm2	49.86844	-125.47026	GIS_ID_Link12576	Island Timberlands
Quinsam Iron	CWHxm2	49.86769	-125.47066	GIS_ID_Link12577	Island Timberlands
Quinsam Iron	CWHxm2	49.86561	-125.4699	GIS_ID_Link12578	Island Timberlands
Quinsam Iron	CWHxm2	49.86534	-125.46928	GIS_ID_Link12579	Island Timberlands
Quinsam Iron	CWHxm2	49.87074	-125.47014	GIS_ID_Link12580	Island Timberlands
Quinsam Iron	CWHxm2	49.87073	-125.47043	GIS_ID_Link12581	Island Timberlands
Quinsam Iron	CWHxm2	49.87467	-125.46388	GIS_ID_Link12582	Island Timberlands
Quinsam Iron	CWHxm2	49.87463	-125.4642	GIS_ID_Link12583	Island Timberlands
Quinsam Iron	CWHxm2	49.88303	-125.46554	GIS_ID_Link12584	Island Timberlands
Quinsam Iron	CWHxm2	49.89131	-125.46347	GIS_ID_Link12585	Island Timberlands
Quinsam Iron	CWHxm2	49.86887	-125.47724	GIS_ID_Link12586	Island Timberlands
Quinsam Iron	CWHxm2	49.88367	-125.46477	GIS_ID_Link12587	Island Timberlands
Quinsam Iron	CWHxm2	49.8702	-125.47373	GIS_ID_Link12588	Island Timberlands
Quinsam Iron	CWHxm2	49.89556	-125.46324	GIS_ID_Link12589	Island Timberlands
Quinsam Iron	CWHxm2	49.87348	-125.47368	GIS_ID_Link12590	Island Timberlands
Quinsam Iron	CWHxm2	49.87	-125.47574	GIS_ID_Link12591	Island Timberlands
Quinsam Iron	CWHxm2	49.87415	-125.47325	GIS_ID_Link12592	Island Timberlands
Quinsam Iron	CWHxm2	49.87442	-125.47316	GIS_ID_Link12593	Island Timberlands
Quinsam Iron	CWHxm2	49.8707	-125.47177	GIS_ID_Link12594	Island Timberlands

Location (Basin)	Biogeo Zone (BGC_LABEL)	Latitude	Longitude	GIS_ID	Ownership
Quinsam Iron	CWHxm2	49.87034	-125.47493	GIS_ID_Link12595	Island Timberlands
Quinsam Iron	CWHxm2	49.86867	-125.47769	GIS_ID_Link12596	Island Timberlands
Quinsam Iron	CWHxm2	49.86999	-125.47291	GIS_ID_Link12597	Island Timberlands
Quinsam Iron	CWHxm2	49.8784	-125.46999	GIS_ID_Link12598	Island Timberlands
Quinsam Iron	CWHxm2	49.87751	-125.47232	GIS_ID_Link12599	Island Timberlands
Quinsam Iron	CWHxm2	49.88011	-125.46806	GIS_ID_Link12600	Island Timberlands
Quinsam Iron	CWHxm2	49.87012	-125.47541	GIS_ID_Link12601	Island Timberlands
Quinsam Iron	CWHxm2	49.87032	-125.47448	GIS_ID_Link12602	Island Timberlands
Quinsam Iron	CWHxm2	49.86998	-125.47274	GIS_ID_Link12603	Island Timberlands
Quinsam Iron	CWHxm2	49.86767	-125.47807	GIS_ID_Link12604	Island Timberlands
Quinsam Iron	CWHxm2	49.89467	-125.46343	GIS_ID_Link12605	Island Timberlands
Quinsam Iron	CWHxm2	49.88576	-125.46471	GIS_ID_Link12606	Island Timberlands
Quinsam Iron	CWHxm2	49.89166	-125.46347	GIS_ID_Link12607	Island Timberlands
Quinsam Iron	CWHxm2	49.87466	-125.47191	GIS_ID_Link12608	Island Timberlands
Quinsam Iron	CWHxm2	49.87346	-125.47372	GIS_ID_Link12609	Island Timberlands
Quinsam Iron	CWHxm2	49.87743	-125.47222	GIS_ID_Link12610	Island Timberlands
Quinsam Iron	CWHxm2	49.86709	-125.47844	GIS_ID_Link12611	Island Timberlands
Quinsam Iron	CWHxm2	49.88003	-125.46791	GIS_ID_Link12612	Island Timberlands
Quinsam Iron	CWHxm2	49.87008	-125.47528	GIS_ID_Link12613	Island Timberlands
Quinsam Iron	CWHmm2	49.86643	-125.4787	GIS_ID_Link12614	Island Timberlands
Quinsam Iron	CWHxm2	49.87116	-125.4709	GIS_ID_Link12615	Island Timberlands
Quinsam Iron	CWHxm2	49.88156	-125.4639	GIS_ID_Link12616	Island Timberlands
Quinsam Iron	CWHxm2	49.8777	-125.46534	GIS_ID_Link12617	Island Timberlands
Quinsam Iron	CWHxm2	49.8697	-125.46994	GIS_ID_Link12618	Island Timberlands
Quinsam Iron	CWHxm2	49.86816	-125.47042	GIS_ID_Link12619	Island Timberlands
Quinsam Iron	CWHxm2	49.86546	-125.46961	GIS_ID_Link12620	Island Timberlands
Quinsam Iron	CWHxm2	49.87068	-125.4703	GIS_ID_Link12621	Island Timberlands
Quinsam Iron	CWHxm2	49.87465	-125.46405	GIS_ID_Link12622	Island Timberlands
Quinsam Iron	CWHxm2	49.88595	-125.46374	GIS_ID_Link12623	Island Timberlands
Quinsam Iron	CWHxm2	49.87196	-125.47293	GIS_ID_Link12624	Island Timberlands
Englishman South CW	CWHxm1	49.24362	-124.28553	GIS_ID_Link12625	Island Timberlands
Englishman South CW	CWHxm1	49.24512	-124.28484	GIS_ID_Link12626	Island Timberlands
Englishman South CW	CWHxm1	49.24996	-124.28577	GIS_ID_Link12627	Island Timberlands
Englishman South CW	CWHxm1	49.24987	-124.28578	GIS_ID_Link12628	Island Timberlands
Quinsam Iron	CWHxm2	49.9168	-125.44017	GIS_ID_Link12629	Island Timberlands
Quinsam Iron	CWHxm2	49.91745	-125.44045	GIS_ID_Link12630	Island Timberlands
Quinsam Iron	CWHxm2	49.91749	-125.44032	GIS_ID_Link12631	Island Timberlands
Holt Creek	CWHxm2	48.7249	-123.82722	GIS_ID_Link12632	Island Timberlands
Nanaimo Jump CW	MHmm1	48.98324	-124.29843	GIS_ID_Link12633	Island Timberlands
Nanaimo Jump CW	MHmm1	48.98346	-124.29897	GIS_ID_Link12634	Island Timberlands
Holt Creek	CWHxm2	48.73441	-123.82624	GIS_ID_Link12635	Island Timberlands
Holt Creek	CWHxm2	48.73371	-123.82615	GIS_ID_Link12636	Island Timberlands
Holt Creek	CWHxm2	48.73433	-123.82761	GIS_ID_Link12637	Island Timberlands
Koksilah Lower	CWHxm2	48.65082	-123.75418	GIS_ID_Link12638	Island Timberlands
Koksilah Lower	CWHxm2	48.65029	-123.75414	GIS_ID_Link12639	Island Timberlands
Koksilah Lower	CWHxm2	48.65061	-123.7542	GIS_ID_Link12640	Island Timberlands
Koksilah Lower	CWHxm2	48.65196	-123.75386	GIS_ID_Link12641	Island Timberlands
Koksilah Lower	CWHxm2	48.65149	-123.75355	GIS_ID_Link12642	Island Timberlands
Nanaimo Jump CW	CWHmm2	48.97729	-124.23854	GIS_ID_Link12643	Island Timberlands
Nanaimo Jump CW	CWHmm2	48.97756	-124.23892	GIS_ID_Link12644	Island Timberlands
Oyster Middle CW	CWHmm2	49.8283	-125.41561	GIS_ID_Link12645	Island Timberlands

Location (Basin)	Biogeo Zone (BGC_LABEL)	Latitude	Longitude	GIS_ID	Ownership
Oyster Middle CW	CWHmm2	49.82779	-125.41426	GIS_ID_Link12646	Island Timberlands
Oyster Middle CW	CWHxm2	49.82672	-125.41166	GIS_ID_Link12647	Island Timberlands
Oyster Middle CW	CWHxm2	49.82741	-125.41136	GIS_ID_Link12648	Island Timberlands
Oyster Middle CW	CWHxm2	49.82649	-125.41117	GIS_ID_Link12649	Island Timberlands
Oyster Middle CW	CWHxm2	49.82663	-125.41077	GIS_ID_Link12650	Island Timberlands
Oyster Middle CW	CWHxm2	49.82689	-125.41067	GIS_ID_Link12651	Island Timberlands
Oyster Middle CW	CWHxm2	49.82689	-125.41085	GIS_ID_Link12652	Island Timberlands
Oyster Middle CW	CWHxm2	49.82771	-125.41061	GIS_ID_Link12653	Island Timberlands
Oyster Middle CW	CWHmm2	49.8277	-125.4136	GIS_ID_Link12654	Island Timberlands
Oyster Middle CW	CWHxm2	49.82707	-125.41173	GIS_ID_Link12655	Island Timberlands
Oyster Middle CW	CWHxm2	49.81294	-125.41799	GIS_ID_Link12656	Island Timberlands
Oyster Middle CW	CWHxm2	49.81396	-125.41739	GIS_ID_Link12657	Island Timberlands
Oyster Middle CW	CWHxm2	49.81352	-125.41773	GIS_ID_Link12658	Island Timberlands
Oyster Middle CW	CWHxm2	49.81634	-125.41608	GIS_ID_Link12659	Island Timberlands
Oyster Middle CW	CWHxm2	49.81676	-125.4158	GIS_ID_Link12660	Island Timberlands
Oyster Middle CW	CWHxm2	49.81753	-125.41595	GIS_ID_Link12661	Island Timberlands
Oyster Middle CW	CWHxm2	49.81695	-125.41617	GIS_ID_Link12662	Island Timberlands
Oyster Middle CW	CWHxm2	49.8134	-125.41814	GIS_ID_Link12663	Island Timberlands
Oyster Middle CW	CWHxm2	49.81512	-125.41729	GIS_ID_Link12664	Island Timberlands
Oyster Middle CW	CWHxm2	49.81515	-125.41702	GIS_ID_Link12665	Island Timberlands
Oyster Middle CW	CWHxm2	49.81353	-125.41872	GIS_ID_Link12666	Island Timberlands
Oyster Middle CW	CWHxm2	49.81427	-125.41851	GIS_ID_Link12667	Island Timberlands
Oyster Middle CW	CWHxm2	49.81653	-125.41697	GIS_ID_Link12668	Island Timberlands
Oyster Middle CW	CWHxm2	49.8137	-125.41854	GIS_ID_Link12669	Island Timberlands
Oyster Middle CW	CWHxm2	49.81647	-125.41599	GIS_ID_Link12670	Island Timberlands
Oyster Middle CW	CWHxm2	49.8174	-125.41594	GIS_ID_Link12671	Island Timberlands
Oyster Middle CW	CWHxm2	49.81652	-125.41642	GIS_ID_Link12672	Island Timberlands
Oyster Middle CW	CWHxm2	49.81394	-125.41794	GIS_ID_Link12673	Island Timberlands
Oyster Middle CW	CWHxm2	49.81485	-125.418	GIS_ID_Link12674	Island Timberlands
Quinsam Iron	CWHxm2	49.90931	-125.438	GIS_ID_Link12675	Island Timberlands
Quinsam Iron	CWHxm2	49.90915	-125.44041	GIS_ID_Link12676	Island Timberlands
Quinsam Iron	CWHxm2	49.9076	-125.44311	GIS_ID_Link12677	Island Timberlands
Quinsam Iron	CWHxm2	49.91279	-125.43972	GIS_ID_Link12678	Island Timberlands
Quinsam Iron	CWHxm2	49.90348	-125.44182	GIS_ID_Link12679	Island Timberlands
Quinsam Iron	CWHxm2	49.90523	-125.44685	GIS_ID_Link12680	Island Timberlands
Quinsam Iron	CWHxm2	49.90491	-125.44866	GIS_ID_Link12681	Island Timberlands
Quinsam Iron	CWHxm2	49.90187	-125.43987	GIS_ID_Link12682	Island Timberlands
Quinsam Iron	CWHxm2	49.90761	-125.44191	GIS_ID_Link12683	Island Timberlands
Quinsam Iron	CWHxm2	49.90456	-125.44243	GIS_ID_Link12684	Island Timberlands
Quinsam Iron	CWHxm2	49.90244	-125.44093	GIS_ID_Link12685	Island Timberlands
Quinsam Iron	CWHxm2	49.90313	-125.44175	GIS_ID_Link12686	Island Timberlands
Quinsam Iron	CWHxm2	49.90562	-125.44388	GIS_ID_Link12687	Island Timberlands
Quinsam Iron	CWHxm2	49.90884	-125.44285	GIS_ID_Link12688	Island Timberlands
Quinsam Iron	CWHxm2	49.9044	-125.44173	GIS_ID_Link12689	Island Timberlands
Quinsam Iron	CWHxm2	49.90902	-125.44341	GIS_ID_Link12690	Island Timberlands
Quinsam Iron	CWHxm2	49.90983	-125.4425	GIS_ID_Link12691	Island Timberlands
Quinsam Iron	CWHxm2	49.91587	-125.4412	GIS_ID_Link12692	Island Timberlands
Quinsam Iron	CWHxm2	49.9076	-125.44253	GIS_ID_Link12693	Island Timberlands
Quinsam Iron	CWHxm2	49.90531	-125.44611	GIS_ID_Link12694	Island Timberlands
Quinsam Iron	CWHxm2	49.90734	-125.44256	GIS_ID_Link12695	Island Timberlands
Quinsam Iron	CWHxm2	49.91498	-125.44039	GIS_ID_Link12696	Island Timberlands

Location (Basin)	Biogeo Zone (BGC_LABEL)	Latitude	Longitude	GIS_ID	Ownership
Quinsam Iron	CWHxm2	49.91024	-125.44151	GIS_ID_Link12697	Island Timberlands
Quinsam Iron	CWHxm2	49.9076	-125.44272	GIS_ID_Link12698	Island Timberlands
Quinsam Iron	CWHxm2	49.91302	-125.44034	GIS_ID_Link12699	Island Timberlands
Quinsam Iron	CWHxm2	49.90883	-125.44242	GIS_ID_Link12700	Island Timberlands
Quinsam Iron	CWHxm2	49.90605	-125.44481	GIS_ID_Link12701	Island Timberlands
Quinsam Iron	CWHxm2	49.91005	-125.44188	GIS_ID_Link12702	Island Timberlands
Quinsam Iron	CWHxm2	49.90531	-125.44638	GIS_ID_Link12703	Island Timberlands
Quinsam Iron	CWHxm2	49.90974	-125.43963	GIS_ID_Link12704	Island Timberlands
Quinsam Iron	CWHxm2	49.90407	-125.44194	GIS_ID_Link12705	Island Timberlands
Quinsam Iron	CWHxm2	49.90388	-125.44205	GIS_ID_Link12706	Island Timberlands
Quinsam Iron	CWHxm2	49.90394	-125.44204	GIS_ID_Link12707	Island Timberlands
Quinsam Iron	CWHxm2	49.90523	-125.4428	GIS_ID_Link12708	Island Timberlands
Quinsam Iron	CWHxm2	49.90277	-125.44099	GIS_ID_Link12709	Island Timberlands
Quinsam Iron	CWHxm2	49.90113	-125.45528	GIS_ID_Link12710	Island Timberlands
Quinsam Iron	CWHxm2	49.90328	-125.4513	GIS_ID_Link12711	Island Timberlands
Quinsam Iron	CWHxm2	49.90104	-125.45542	GIS_ID_Link12712	Island Timberlands
Quinsam Iron	CWHxm2	49.89538	-125.46163	GIS_ID_Link12713	Island Timberlands
Quinsam Iron	CWHxm2	49.89558	-125.46286	GIS_ID_Link12714	Island Timberlands
Quinsam Iron	CWHxm2	49.89535	-125.46264	GIS_ID_Link12715	Island Timberlands
Quinsam Iron	CWHxm2	49.90392	-125.44905	GIS_ID_Link12716	Island Timberlands
Quinsam Iron	CWHxm2	49.89754	-125.45962	GIS_ID_Link12717	Island Timberlands
Quinsam Iron	CWHxm2	49.89959	-125.45849	GIS_ID_Link12718	Island Timberlands
Quinsam Iron	CWHxm2	49.89555	-125.46222	GIS_ID_Link12719	Island Timberlands
Quinsam Iron	CWHxm2	49.89918	-125.4593	GIS_ID_Link12720	Island Timberlands
Quinsam Iron	CWHxm2	49.89874	-125.45925	GIS_ID_Link12721	Island Timberlands
Quinsam Iron	CWHxm2	49.89656	-125.45963	GIS_ID_Link12722	Island Timberlands
Quinsam Iron	CWHxm2	49.9021	-125.45381	GIS_ID_Link12723	Island Timberlands
Quinsam Iron	CWHxm2	49.89831	-125.45983	GIS_ID_Link12724	Island Timberlands
Quinsam Iron	CWHxm2	49.90302	-125.4498	GIS_ID_Link12725	Island Timberlands
Quinsam Iron	CWHxm2	49.90347	-125.4495	GIS_ID_Link12726	Island Timberlands
Quinsam Iron	CWHxm2	49.90282	-125.45205	GIS_ID_Link12727	Island Timberlands
Quinsam Iron	CWHxm2	49.90298	-125.45235	GIS_ID_Link12728	Island Timberlands
Quinsam Iron	CWHxm2	49.89572	-125.46116	GIS_ID_Link12729	Island Timberlands
Quinsam Iron	CWHxm2	49.89993	-125.45585	GIS_ID_Link12730	Island Timberlands
Oyster Middle CW	CWHmm2	49.82001	-125.42249	GIS_ID_Link12731	Island Timberlands
Oyster Middle CW	CWHmm2	49.81956	-125.42233	GIS_ID_Link12732	Island Timberlands
Oyster Middle CW	CWHmm2	49.81996	-125.42184	GIS_ID_Link12733	Island Timberlands
Oyster Middle CW	CWHmm2	49.81952	-125.42176	GIS_ID_Link12734	Island Timberlands
Oyster Middle CW	CWHmm2	49.81985	-125.42239	GIS_ID_Link12735	Island Timberlands
Oyster Middle CW	CWHmm2	49.81975	-125.4218	GIS_ID_Link12736	Island Timberlands
Oyster Middle CW	CWHmm2	49.82015	-125.42173	GIS_ID_Link12737	Island Timberlands
Oyster Middle CW	CWHmm2	49.81994	-125.42243	GIS_ID_Link12738	Island Timberlands
Oyster Middle CW	CWHmm2	49.81938	-125.42208	GIS_ID_Link12739	Island Timberlands
Oyster Upper CW	CWHmm1	49.782	-125.43651	GIS_ID_Link12740	Island Timberlands
Oyster Upper CW	CWHmm1	49.74734	-125.45271	GIS_ID_Link12741	Island Timberlands
Oyster Middle CW	CWHxm2	49.80778	-125.42413	GIS_ID_Link12742	Island Timberlands
Oyster Middle CW	CWHxm2	49.80402	-125.42287	GIS_ID_Link12743	Island Timberlands
Oyster Middle CW	CWHxm2	49.80647	-125.42434	GIS_ID_Link12744	Island Timberlands
Oyster Middle CW	CWHxm2	49.80479	-125.42331	GIS_ID_Link12745	Island Timberlands
Oyster Middle CW	CWHxm2	49.80518	-125.42328	GIS_ID_Link12746	Island Timberlands
Oyster Middle CW	CWHxm2	49.80596	-125.42363	GIS_ID_Link12747	Island Timberlands

Location (Basin)	Biogeo Zone (BGC_LABEL)	Latitude	Longitude	GIS_ID	Ownership
Oyster Middle CW	CWHxm2	49.80726	-125.42422	GIS_ID_Link12748	Island Timberlands
Oyster Middle CW	CWHxm2	49.80309	-125.42324	GIS_ID_Link12749	Island Timberlands
Oyster Middle CW	CWHxm2	49.80495	-125.42305	GIS_ID_Link12750	Island Timberlands
Oyster Middle CW	CWHxm2	49.80293	-125.42324	GIS_ID_Link12751	Island Timberlands
Oyster Middle CW	CWHxm2	49.80205	-125.42294	GIS_ID_Link12752	Island Timberlands
Oyster Middle CW	CWHxm2	49.80668	-125.42411	GIS_ID_Link12753	Island Timberlands
Oyster Middle CW	CWHxm2	49.80768	-125.42412	GIS_ID_Link12754	Island Timberlands
Oyster Middle CW	CWHxm2	49.80504	-125.4232	GIS_ID_Link12755	Island Timberlands
Oyster Middle CW	CWHxm2	49.8031	-125.42314	GIS_ID_Link12756	Island Timberlands
Quinsam Iron	CWHxm2	49.89216	-125.43895	GIS_ID_Link12757	Island Timberlands
Quinsam Iron	CWHxm2	49.89338	-125.43935	GIS_ID_Link12758	Island Timberlands
Quinsam Iron	CWHxm2	49.89438	-125.43962	GIS_ID_Link12759	Island Timberlands
Quinsam Iron	CWHxm2	49.89255	-125.43943	GIS_ID_Link12760	Island Timberlands
Quinsam Iron	CWHxm2	49.89213	-125.43886	GIS_ID_Link12761	Island Timberlands
Quinsam Iron	CWHxm2	49.89345	-125.43976	GIS_ID_Link12762	Island Timberlands
Oyster Middle CW	CWHxm2	49.80844	-125.42081	GIS_ID_Link12763	Island Timberlands
Oyster Middle CW	CWHxm2	49.80456	-125.42224	GIS_ID_Link12764	Island Timberlands
Oyster Middle CW	CWHxm2	49.81056	-125.42018	GIS_ID_Link12765	Island Timberlands
Oyster Middle CW	CWHxm2	49.81005	-125.42026	GIS_ID_Link12766	Island Timberlands
Oyster Middle CW	CWHxm2	49.81023	-125.42022	GIS_ID_Link12767	Island Timberlands
Oyster Middle CW	CWHxm2	49.80257	-125.42216	GIS_ID_Link12768	Island Timberlands
Oyster Middle CW	CWHxm2	49.80917	-125.42039	GIS_ID_Link12769	Island Timberlands
Oyster Middle CW	CWHxm2	49.80368	-125.42169	GIS_ID_Link12770	Island Timberlands
Oyster Middle CW	CWHxm2	49.80588	-125.42248	GIS_ID_Link12771	Island Timberlands
Oyster Middle CW	CWHxm2	49.80692	-125.42212	GIS_ID_Link12772	Island Timberlands
Oyster Middle CW	CWHxm2	49.80458	-125.42229	GIS_ID_Link12773	Island Timberlands
Oyster Middle CW	CWHxm2	49.80895	-125.42045	GIS_ID_Link12774	Island Timberlands
Oyster Middle CW	CWHxm2	49.80656	-125.42163	GIS_ID_Link12775	Island Timberlands
Oyster Middle CW	CWHxm2	49.80239	-125.42219	GIS_ID_Link12776	Island Timberlands
Oyster Middle CW	CWHxm2	49.81036	-125.4202	GIS_ID_Link12777	Island Timberlands
Oyster Middle CW	CWHxm2	49.80629	-125.42224	GIS_ID_Link12778	Island Timberlands
Koksilah Upper	CWHmm1	48.68177	-123.87999	GIS_ID_Link12779	Island Timberlands
Oyster Middle CW	CWHxm2	49.8083	-125.42218	GIS_ID_Link12780	Island Timberlands
Oyster Middle CW	CWHxm2	49.80787	-125.42263	GIS_ID_Link12781	Island Timberlands
Oyster Middle CW	CWHxm2	49.80792	-125.42229	GIS_ID_Link12782	Island Timberlands
Oyster Middle CW	CWHxm2	49.80847	-125.42163	GIS_ID_Link12783	Island Timberlands
Oyster Middle CW	CWHxm2	49.80815	-125.42197	GIS_ID_Link12784	Island Timberlands
Oyster Middle CW	CWHxm2	49.8087	-125.42134	GIS_ID_Link12785	Island Timberlands
Oyster Middle CW	CWHxm2	49.80788	-125.42221	GIS_ID_Link12786	Island Timberlands
Oyster Middle CW	CWHxm2	49.80641	-125.42294	GIS_ID_Link12787	Island Timberlands
Oyster Middle CW	CWHxm2	49.80885	-125.42147	GIS_ID_Link12788	Island Timberlands
Oyster Middle CW	CWHxm2	49.80822	-125.42217	GIS_ID_Link12789	Island Timberlands
Oyster Upper CW	CWHxm2	49.79716	-125.42429	GIS_ID_Link12790	Island Timberlands
Quinsam Iron	CWHxm2	49.91444	-125.44029	GIS_ID_Link12791	Island Timberlands
Quinsam Iron	CWHxm2	49.91446	-125.44036	GIS_ID_Link12792	Island Timberlands
Quinsam Iron	CWHxm2	49.89092	-125.43811	GIS_ID_Link12793	Island Timberlands
Quinsam Iron	CWHxm2	49.89079	-125.43797	GIS_ID_Link12794	Island Timberlands
Quinsam Iron	CWHxm2	49.89098	-125.43822	GIS_ID_Link12795	Island Timberlands
Quinsam Iron	CWHxm2	49.88991	-125.43805	GIS_ID_Link12796	Island Timberlands
Quinsam Iron	CWHxm2	49.89055	-125.43787	GIS_ID_Link12797	Island Timberlands
Quinsam Iron	CWHxm2	49.89164	-125.43846	GIS_ID_Link12798	Island Timberlands

Location (Basin)	Biogeo Zone (BGC_LABEL)	Latitude	Longitude	GIS_ID	Ownership
Quinsam Iron	CWHxm2	49.89041	-125.43803	GIS_ID_Link12799	Island Timberlands
Englishman Middle CW	CWHxm2	49.21852	-124.43917	GIS_ID_Link12800	Island Timberlands
Englishman Upper CW	CWHxm2	49.20067	-124.49187	GIS_ID_Link12801	Island Timberlands
Englishman Upper CW	CWHxm2	49.20076	-124.49065	GIS_ID_Link12802	Island Timberlands
Englishman Upper CW	CWHmm2	49.19943	-124.49816	GIS_ID_Link12803	Island Timberlands
Englishman Upper CW	CWHmm2	49.19945	-124.50034	GIS_ID_Link12804	Island Timberlands
Englishman Upper CW	CWHmm2	49.19963	-124.49695	GIS_ID_Link12805	Island Timberlands
Englishman Upper CW	CWHmm2	49.19881	-124.4982	GIS_ID_Link12806	Island Timberlands
Koksilah Upper	CWHmm1	48.66775	-123.87761	GIS_ID_Link12807	Island Timberlands
Koksilah Upper	CWHmm1	48.66754	-123.87683	GIS_ID_Link12808	Island Timberlands
Koksilah Upper	CWHmm1	48.66834	-123.87788	GIS_ID_Link12809	Island Timberlands
Koksilah Upper	CWHmm1	48.66746	-123.87747	GIS_ID_Link12810	Island Timberlands
Koksilah Upper	CWHmm1	48.66772	-123.87779	GIS_ID_Link12811	Island Timberlands
Koksilah Upper	CWHmm1	48.66811	-123.87824	GIS_ID_Link12812	Island Timberlands
Koksilah Upper	CWHmm1	48.66775	-123.87733	GIS_ID_Link12813	Island Timberlands
Koksilah Upper	CWHmm1	48.66749	-123.87738	GIS_ID_Link12814	Island Timberlands
Koksilah Upper	CWHmm1	48.66788	-123.878	GIS_ID_Link12815	Island Timberlands
Oyster Middle CW	CWHxm2	49.822	-125.41619	GIS_ID_Link12816	Island Timberlands
Oyster Middle CW	CWHxm2	49.8226	-125.41477	GIS_ID_Link12817	Island Timberlands
Oyster Middle CW	CWHxm2	49.82206	-125.41594	GIS_ID_Link12818	Island Timberlands
Oyster Middle CW	CWHxm2	49.82256	-125.41396	GIS_ID_Link12819	Island Timberlands
Oyster Middle CW	CWHxm2	49.82256	-125.41452	GIS_ID_Link12820	Island Timberlands
Oyster Middle CW	CWHxm2	49.82308	-125.41118	GIS_ID_Link12821	Island Timberlands
Oyster Middle CW	CWHxm2	49.82182	-125.4116	GIS_ID_Link12822	Island Timberlands
Oyster Middle CW	CWHxm2	49.81845	-125.41689	GIS_ID_Link12823	Island Timberlands
Oyster Middle CW	CWHxm2	49.82289	-125.41167	GIS_ID_Link12824	Island Timberlands
Oyster Middle CW	CWHxm2	49.82021	-125.41504	GIS_ID_Link12825	Island Timberlands
Oyster Middle CW	CWHxm2	49.82154	-125.41306	GIS_ID_Link12826	Island Timberlands
Oyster Middle CW	CWHxm2	49.82162	-125.41142	GIS_ID_Link12827	Island Timberlands
Oyster Middle CW	CWHxm2	49.8203	-125.41356	GIS_ID_Link12828	Island Timberlands
Oyster Middle CW	CWHxm2	49.82003	-125.41435	GIS_ID_Link12829	Island Timberlands
Oyster Middle CW	CWHxm2	49.82106	-125.4124	GIS_ID_Link12830	Island Timberlands
Oyster Middle CW	CWHxm2	49.81844	-125.41702	GIS_ID_Link12831	Island Timberlands
Oyster Middle CW	CWHxm2	49.8183	-125.41694	GIS_ID_Link12832	Island Timberlands
Oyster Middle CW	CWHxm2	49.82051	-125.41483	GIS_ID_Link12833	Island Timberlands
Oyster Middle CW	CWHxm2	49.8225	-125.411	GIS_ID_Link12834	Island Timberlands
Oyster Middle CW	CWHxm2	49.82276	-125.41209	GIS_ID_Link12835	Island Timberlands
Oyster Middle CW	CWHxm2	49.82097	-125.41395	GIS_ID_Link12836	Island Timberlands
Oyster Middle CW	CWHxm2	49.82219	-125.41314	GIS_ID_Link12837	Island Timberlands
Oyster Middle CW	CWHxm2	49.8206	-125.41418	GIS_ID_Link12838	Island Timberlands
Oyster Middle CW	CWHxm2	49.82194	-125.41313	GIS_ID_Link12839	Island Timberlands
Oyster Middle CW	CWHxm2	49.82024	-125.41374	GIS_ID_Link12840	Island Timberlands
Oyster Middle CW	CWHxm2	49.81974	-125.41699	GIS_ID_Link12841	Island Timberlands
Oyster Middle CW	CWHxm2	49.82167	-125.41491	GIS_ID_Link12842	Island Timberlands
Oyster Middle CW	CWHxm2	49.82196	-125.41475	GIS_ID_Link12843	Island Timberlands
Oyster Middle CW	CWHxm2	49.82123	-125.41555	GIS_ID_Link12844	Island Timberlands
Oyster Middle CW	CWHxm2	49.82101	-125.41636	GIS_ID_Link12845	Island Timberlands
Oyster Middle CW	CWHxm2	49.82112	-125.41534	GIS_ID_Link12846	Island Timberlands
Oyster Middle CW	CWHxm2	49.81988	-125.41659	GIS_ID_Link12847	Island Timberlands
Oyster Middle CW	CWHxm2	49.81978	-125.41677	GIS_ID_Link12848	Island Timberlands
Oyster Middle CW	CWHxm2	49.8213	-125.41479	GIS_ID_Link12849	Island Timberlands

Location (Basin)	Biogeo Zone (BGC_LABEL)	Latitude	Longitude	GIS_ID	Ownership
Oyster Middle CW	CWHxm2	49.8217	-125.41463	GIS_ID_Link12850	Island Timberlands
Oyster Middle CW	CWHxm2	49.82088	-125.41574	GIS_ID_Link12851	Island Timberlands
Oyster Middle CW	CWHxm2	49.82176	-125.41483	GIS_ID_Link12852	Island Timberlands
Oyster Middle CW	CWHxm2	49.82346	-125.41364	GIS_ID_Link12853	Island Timberlands
Oyster Middle CW	CWHxm2	49.8235	-125.41401	GIS_ID_Link12854	Island Timberlands
Tsable Lower	CWHmm2	49.47923	-124.97796	GIS_ID_Link12855	Island Timberlands
Tsable Lower	CWHmm2	49.47848	-124.97317	GIS_ID_Link12856	Island Timberlands
Oyster Middle CW	CWHmm2	49.83327	-125.43504	GIS_ID_Link12857	Island Timberlands
Oyster Middle CW	CWHmm2	49.83303	-125.43044	GIS_ID_Link12858	Island Timberlands
Quinsam Iron	MHmm1	49.83351	-125.4463	GIS_ID_Link12859	Island Timberlands
Quinsam Iron	MHmm1	49.83307	-125.44869	GIS_ID_Link12860	Island Timberlands
Koksilah Middle	CWHxm2	48.63482	-123.79914	GIS_ID_Link12861	Island Timberlands
Koksilah Middle	CWHxm2	48.63464	-123.79925	GIS_ID_Link12862	Island Timberlands
Koksilah Middle	CWHxm2	48.63521	-123.79989	GIS_ID_Link12863	Island Timberlands
Koksilah Middle	CWHxm2	48.63725	-123.80195	GIS_ID_Link12864	Island Timberlands
Koksilah Middle	CWHxm2	48.63703	-123.8015	GIS_ID_Link12865	Island Timberlands
Koksilah Middle	CWHxm2	48.63722	-123.8008	GIS_ID_Link12866	Island Timberlands
Koksilah Middle	CWHxm2	48.63526	-123.79965	GIS_ID_Link12867	Island Timberlands
Koksilah Middle	CWHxm2	48.63552	-123.80126	GIS_ID_Link12868	Island Timberlands
Koksilah Middle	CWHxm2	48.63721	-123.80166	GIS_ID_Link12869	Island Timberlands
Koksilah Middle	CWHxm2	48.63527	-123.80063	GIS_ID_Link12870	Island Timberlands
Koksilah Middle	CWHxm2	48.63564	-123.80115	GIS_ID_Link12871	Island Timberlands
Koksilah Middle	CWHxm2	48.63568	-123.80103	GIS_ID_Link12872	Island Timberlands
Koksilah Middle	CWHxm2	48.63689	-123.8027	GIS_ID_Link12873	Island Timberlands
Koksilah Middle	CWHxm2	48.63551	-123.80154	GIS_ID_Link12874	Island Timberlands
Koksilah Middle	CWHxm2	48.63718	-123.80199	GIS_ID_Link12875	Island Timberlands
Koksilah Middle	CWHxm2	48.63509	-123.8002	GIS_ID_Link12876	Island Timberlands
Koksilah Middle	CWHxm2	48.63689	-123.80386	GIS_ID_Link12877	Island Timberlands
Koksilah Middle	CWHxm2	48.63633	-123.8005	GIS_ID_Link12878	Island Timberlands
Koksilah Middle	CWHxm2	48.63711	-123.80181	GIS_ID_Link12879	Island Timberlands
Koksilah Middle	CWHxm2	48.6353	-123.80135	GIS_ID_Link12880	Island Timberlands
Koksilah Middle	CWHxm2	48.637	-123.80167	GIS_ID_Link12881	Island Timberlands
Koksilah Middle	CWHxm2	48.63687	-123.80246	GIS_ID_Link12882	Island Timberlands
Koksilah Middle	CWHxm2	48.63636	-123.80202	GIS_ID_Link12883	Island Timberlands
Koksilah Middle	CWHxm2	48.635	-123.80048	GIS_ID_Link12884	Island Timberlands
Koksilah Middle	CWHxm2	48.63587	-123.8023	GIS_ID_Link12885	Island Timberlands
Koksilah Middle	CWHxm2	48.63724	-123.80085	GIS_ID_Link12886	Island Timberlands
Koksilah Middle	CWHxm2	48.63561	-123.8013	GIS_ID_Link12887	Island Timberlands
Koksilah Middle	CWHxm2	48.63717	-123.80134	GIS_ID_Link12888	Island Timberlands
Koksilah Middle	CWHxm2	48.6372	-123.80118	GIS_ID_Link12889	Island Timberlands
Koksilah Middle	CWHxm2	48.63568	-123.80133	GIS_ID_Link12890	Island Timberlands
Koksilah Middle	CWHxm2	48.63587	-123.80071	GIS_ID_Link12891	Island Timberlands
Koksilah Middle	CWHxm2	48.63707	-123.80172	GIS_ID_Link12892	Island Timberlands
Koksilah Middle	CWHxm2	48.63562	-123.80182	GIS_ID_Link12893	Island Timberlands
Koksilah Middle	CWHxm2	48.63681	-123.80224	GIS_ID_Link12894	Island Timberlands
Koksilah Middle	CWHxm2	48.63452	-123.79865	GIS_ID_Link12895	Island Timberlands
Koksilah Middle	CWHxm2	48.63493	-123.79809	GIS_ID_Link12896	Island Timberlands
Nanaimo Jump CW	CWHmm2	49.00867	-124.28873	GIS_ID_Link12897	Island Timberlands
Nanaimo Jump CW	CWHmm2	49.0085	-124.28876	GIS_ID_Link12898	Island Timberlands
Nanaimo Jump CW	CWHmm2	49.00859	-124.28851	GIS_ID_Link12899	Island Timberlands
Nanaimo Jump CW	CWHmm2	49.00787	-124.28846	GIS_ID_Link12900	Island Timberlands

Location (Basin)	Biogeo Zone (BGC_LABEL)	Latitude	Longitude	GIS_ID	Ownership
Nanaimo Jump CW	CWHmm2	49.00789	-124.28823	GIS_ID_Link12901	Island Timberlands
Nanaimo Jump CW	CWHmm2	49.00859	-124.28866	GIS_ID_Link12902	Island Timberlands
Nanaimo Jump CW	CWHmm2	49.00785	-124.28833	GIS_ID_Link12903	Island Timberlands
Holt Creek	CWHxm2	48.72936	-123.81698	GIS_ID_Link12904	Island Timberlands
Holt Creek	CWHxm2	48.72808	-123.81627	GIS_ID_Link12905	Island Timberlands
Holt Creek	CWHxm2	48.72844	-123.81684	GIS_ID_Link12906	Island Timberlands
Holt Creek	CWHxm2	48.72917	-123.81739	GIS_ID_Link12907	Island Timberlands
Holt Creek	CWHxm2	48.72727	-123.81449	GIS_ID_Link12908	Island Timberlands
Holt Creek	CWHxm2	48.72789	-123.81594	GIS_ID_Link12909	Island Timberlands
Holt Creek	CWHxm2	48.72758	-123.81525	GIS_ID_Link12910	Island Timberlands
Holt Creek	CWHxm2	48.72808	-123.8151	GIS_ID_Link12911	Island Timberlands
Holt Creek	CWHxm2	48.72925	-123.81827	GIS_ID_Link12912	Island Timberlands
Holt Creek	CWHxm2	48.72851	-123.81677	GIS_ID_Link12913	Island Timberlands
Holt Creek	CWHxm2	48.72775	-123.81524	GIS_ID_Link12914	Island Timberlands
Holt Creek	CWHxm2	48.72932	-123.8182	GIS_ID_Link12915	Island Timberlands
Nanaimo Jump CW	CWHmm2	49.00816	-124.29092	GIS_ID_Link12916	Island Timberlands
Nanaimo Jump CW	CWHmm2	49.00731	-124.2853	GIS_ID_Link12917	Island Timberlands
Nanaimo Jump CW	CWHmm2	49.00833	-124.29074	GIS_ID_Link12918	Island Timberlands
Nanaimo Jump CW	CWHmm2	49.00842	-124.28506	GIS_ID_Link12919	Island Timberlands
Nanaimo Jump CW	CWHmm2	49.00833	-124.28485	GIS_ID_Link12920	Island Timberlands
Nanaimo Jump CW	CWHmm2	49.00756	-124.2853	GIS_ID_Link12921	Island Timberlands
Nanaimo Jump CW	CWHmm2	49.00831	-124.28501	GIS_ID_Link12922	Island Timberlands
Holt Creek	CWHxm2	48.73294	-123.82586	GIS_ID_Link12923	Island Timberlands
Holt Creek	CWHxm2	48.72984	-123.822	GIS_ID_Link12924	Island Timberlands
Holt Creek	CWHxm2	48.72938	-123.8189	GIS_ID_Link12925	Island Timberlands
Holt Creek	CWHxm2	48.73073	-123.82013	GIS_ID_Link12926	Island Timberlands
Holt Creek	CWHxm2	48.72994	-123.82057	GIS_ID_Link12927	Island Timberlands
Holt Creek	CWHxm2	48.7306	-123.82147	GIS_ID_Link12928	Island Timberlands
Holt Creek	CWHxm2	48.73249	-123.82575	GIS_ID_Link12929	Island Timberlands
Holt Creek	CWHxm2	48.73091	-123.82219	GIS_ID_Link12930	Island Timberlands
Holt Creek	CWHxm2	48.73165	-123.82409	GIS_ID_Link12931	Island Timberlands
Holt Creek	CWHxm2	48.73192	-123.82325	GIS_ID_Link12932	Island Timberlands
Holt Creek	CWHxm2	48.73154	-123.82067	GIS_ID_Link12933	Island Timberlands
Holt Creek	CWHxm2	48.73034	-123.82029	GIS_ID_Link12934	Island Timberlands
Holt Creek	CWHxm2	48.73183	-123.82368	GIS_ID_Link12935	Island Timberlands
Holt Creek	CWHxm2	48.73241	-123.82538	GIS_ID_Link12936	Island Timberlands
Holt Creek	CWHxm2	48.73122	-123.82306	GIS_ID_Link12937	Island Timberlands
Holt Creek	CWHxm2	48.7294	-123.81938	GIS_ID_Link12938	Island Timberlands
Holt Creek	CWHxm2	48.72953	-123.81875	GIS_ID_Link12939	Island Timberlands
Holt Creek	CWHxm2	48.72993	-123.82169	GIS_ID_Link12940	Island Timberlands
Holt Creek	CWHxm2	48.73063	-123.82157	GIS_ID_Link12941	Island Timberlands
Holt Creek	CWHxm2	48.73018	-123.81879	GIS_ID_Link12942	Island Timberlands
Nanaimo Jump CW	CWHmm2	49.00675	-124.29041	GIS_ID_Link12943	Island Timberlands
Nanaimo Jump CW	CWHmm2	49.00691	-124.28968	GIS_ID_Link12944	Island Timberlands
Nanaimo Jump CW	CWHmm2	49.00684	-124.29068	GIS_ID_Link12945	Island Timberlands
Nanaimo Jump CW	CWHmm2	49.00659	-124.2909	GIS_ID_Link12946	Island Timberlands
Nanaimo Jump CW	CWHmm2	49.00709	-124.29038	GIS_ID_Link12947	Island Timberlands
Nanaimo Jump CW	CWHmm2	49.00701	-124.29088	GIS_ID_Link12948	Island Timberlands
Nanaimo Jump CW	CWHmm2	49.00717	-124.29171	GIS_ID_Link12949	Island Timberlands
Nanaimo Jump CW	CWHmm2	49.00666	-124.29117	GIS_ID_Link12950	Island Timberlands
Nanaimo Jump CW	CWHmm2	49.00732	-124.29164	GIS_ID_Link12951	Island Timberlands

Location (Basin)	Biogeo Zone (BGC_LABEL)	Latitude	Longitude	GIS_ID	Ownership
Nanaimo Jump CW	CWHmm2	49.00719	-124.29085	GIS_ID_Link12952	Island Timberlands
Nanaimo Jump CW	CWHmm2	49.00742	-124.29247	GIS_ID_Link12953	Island Timberlands
Nanaimo Jump CW	CWHmm2	49.00706	-124.29191	GIS_ID_Link12954	Island Timberlands
Nanaimo Jump CW	CWHmm2	49.00686	-124.29017	GIS_ID_Link12955	Island Timberlands
Nanaimo Jump CW	CWHmm2	49.00697	-124.29055	GIS_ID_Link12956	Island Timberlands
Nanaimo Jump CW	CWHmm2	49.00703	-124.29069	GIS_ID_Link12957	Island Timberlands
Nanaimo Jump CW	CWHmm2	49.00668	-124.29045	GIS_ID_Link12958	Island Timberlands
Nanaimo Jump CW	CWHmm2	49.00672	-124.29079	GIS_ID_Link12959	Island Timberlands
Nanaimo Jump CW	CWHmm2	49.00694	-124.29072	GIS_ID_Link12960	Island Timberlands
Nanaimo Jump CW	CWHmm2	49.00677	-124.29122	GIS_ID_Link12961	Island Timberlands
Nanaimo Jump CW	CWHmm2	49.0072	-124.29179	GIS_ID_Link12962	Island Timberlands
Koksilah Middle	CWHmm1	48.63625	-123.9065	GIS_ID_Link12963	Island Timberlands
Koksilah Middle	CWHmm1	48.63664	-123.90539	GIS_ID_Link12964	Island Timberlands
Oyster Upper CW	CWHmm1	49.78731	-125.4347	GIS_ID_Link12965	Island Timberlands
Koksilah Middle	CWHmm1	48.6354	-123.90709	GIS_ID_Link12966	Island Timberlands
Koksilah Middle	CWHmm1	48.63516	-123.90776	GIS_ID_Link12967	Island Timberlands
Koksilah Middle	CWHmm1	48.63554	-123.90587	GIS_ID_Link12968	Island Timberlands
Koksilah Middle	CWHmm1	48.63525	-123.90376	GIS_ID_Link12969	Island Timberlands
Koksilah Middle	CWHmm1	48.63435	-123.90526	GIS_ID_Link12970	Island Timberlands
Koksilah Middle	CWHmm1	48.63453	-123.90393	GIS_ID_Link12971	Island Timberlands
Koksilah Middle	CWHmm1	48.63469	-123.90469	GIS_ID_Link12972	Island Timberlands
Koksilah Middle	CWHmm1	48.63481	-123.90416	GIS_ID_Link12973	Island Timberlands
Koksilah Middle	CWHmm1	48.63482	-123.90823	GIS_ID_Link12974	Island Timberlands
Koksilah Middle	CWHmm1	48.63492	-123.90856	GIS_ID_Link12975	Island Timberlands
Koksilah Middle	CWHmm1	48.63545	-123.90847	GIS_ID_Link12976	Island Timberlands
Koksilah Middle	CWHmm1	48.63434	-123.90281	GIS_ID_Link12977	Island Timberlands
Koksilah Middle	CWHmm1	48.63581	-123.90588	GIS_ID_Link12978	Island Timberlands
Koksilah Middle	CWHmm1	48.63428	-123.90435	GIS_ID_Link12979	Island Timberlands
Koksilah Middle	CWHmm1	48.63425	-123.90462	GIS_ID_Link12980	Island Timberlands
Koksilah Middle	CWHmm1	48.63437	-123.90265	GIS_ID_Link12981	Island Timberlands
Koksilah Middle	CWHmm1	48.63637	-123.90436	GIS_ID_Link12982	Island Timberlands
Koksilah Middle	CWHmm1	48.63578	-123.90558	GIS_ID_Link12983	Island Timberlands
Koksilah Middle	CWHmm1	48.63494	-123.90814	GIS_ID_Link12984	Island Timberlands
Koksilah Middle	CWHmm1	48.63455	-123.90377	GIS_ID_Link12985	Island Timberlands
Koksilah Middle	CWHmm1	48.63469	-123.90408	GIS_ID_Link12986	Island Timberlands
Koksilah Middle	CWHmm1	48.63488	-123.90464	GIS_ID_Link12987	Island Timberlands
Koksilah Middle	CWHmm1	48.63478	-123.90834	GIS_ID_Link12988	Island Timberlands
Koksilah Middle	CWHmm1	48.63486	-123.90821	GIS_ID_Link12989	Island Timberlands
Koksilah Middle	CWHmm1	48.63517	-123.90863	GIS_ID_Link12990	Island Timberlands
Oyster Upper CW	CWHmm2	49.71079	-125.45893	GIS_ID_Link12991	Island Timberlands
Oyster Upper CW	CWHmm2	49.71082	-125.45877	GIS_ID_Link12992	Island Timberlands
Oyster Upper CW	CWHmm2	49.71078	-125.45865	GIS_ID_Link12993	Island Timberlands
Koksilah Middle	CWHmm1	48.63792	-123.90788	GIS_ID_Link12994	Island Timberlands
Koksilah Middle	CWHmm1	48.6373	-123.90682	GIS_ID_Link12995	Island Timberlands
Koksilah Middle	CWHmm1	48.6366	-123.90769	GIS_ID_Link12996	Island Timberlands
Koksilah Middle	CWHmm1	48.63837	-123.90811	GIS_ID_Link12997	Island Timberlands
Koksilah Middle	CWHmm1	48.63697	-123.90659	GIS_ID_Link12998	Island Timberlands
Koksilah Middle	CWHmm1	48.63759	-123.90718	GIS_ID_Link12999	Island Timberlands
Koksilah Middle	CWHmm1	48.63782	-123.90793	GIS_ID_Link13000	Island Timberlands
Koksilah Middle	CWHmm1	48.63621	-123.90667	GIS_ID_Link13001	Island Timberlands
Koksilah Middle	CWHmm1	48.637	-123.90711	GIS_ID_Link13002	Island Timberlands

Location (Basin)	Biogeo Zone (BGC_LABEL)	Latitude	Longitude	GIS_ID	Ownership
Koksilah Middle	CWHmm1	48.6369	-123.90731	GIS_ID_Link13003	Island Timberlands
Kelvin	CWHxm2	48.72468	-123.80156	GIS_ID_Link13004	Island Timberlands
Kelvin	CWHxm2	48.72845	-123.79727	GIS_ID_Link13005	Island Timberlands
Kelvin	CWHxm2	48.72896	-123.79556	GIS_ID_Link13006	Island Timberlands
Kelvin	CWHxm2	48.7287	-123.79711	GIS_ID_Link13007	Island Timberlands
Kelvin	CWHxm2	48.72761	-123.79827	GIS_ID_Link13008	Island Timberlands
Kelvin	CWHxm2	48.72921	-123.79524	GIS_ID_Link13009	Island Timberlands
Kelvin	CWHxm2	48.72527	-123.80204	GIS_ID_Link13010	Island Timberlands
Kelvin	CWHxm2	48.72867	-123.79728	GIS_ID_Link13011	Island Timberlands
Kelvin	CWHxm2	48.72322	-123.80312	GIS_ID_Link13012	Island Timberlands
Kelvin	CWHxm2	48.72358	-123.80365	GIS_ID_Link13013	Island Timberlands
Kelvin	CWHxm2	48.72938	-123.79441	GIS_ID_Link13014	Island Timberlands
Kelvin	CWHxm2	48.72575	-123.79974	GIS_ID_Link13015	Island Timberlands
Kelvin	CWHxm2	48.72675	-123.79918	GIS_ID_Link13016	Island Timberlands
Kelvin	CWHxm2	48.72674	-123.79969	GIS_ID_Link13017	Island Timberlands
Kelvin	CWHxm2	48.72832	-123.79703	GIS_ID_Link13018	Island Timberlands
Kelvin	CWHxm2	48.72854	-123.79741	GIS_ID_Link13019	Island Timberlands
Kelvin	CWHxm2	48.72887	-123.7966	GIS_ID_Link13020	Island Timberlands
Kelvin	CWHxm2	48.72512	-123.80162	GIS_ID_Link13021	Island Timberlands
Kelvin	CWHxm2	48.72328	-123.80327	GIS_ID_Link13022	Island Timberlands
Kelvin	CWHxm2	48.72667	-123.79956	GIS_ID_Link13023	Island Timberlands
Kelvin	CWHxm2	48.72463	-123.804	GIS_ID_Link13024	Island Timberlands
Kelvin	CWHxm2	48.72997	-123.79451	GIS_ID_Link13025	Island Timberlands
Kelvin	CWHxm2	48.72978	-123.79456	GIS_ID_Link13026	Island Timberlands
Kelvin	CWHxm2	48.73037	-123.79435	GIS_ID_Link13027	Island Timberlands
Kelvin	CWHxm2	48.73021	-123.79465	GIS_ID_Link13028	Island Timberlands
Kelvin	CWHxm2	48.73018	-123.79399	GIS_ID_Link13029	Island Timberlands
Kelvin	CWHxm2	48.72966	-123.79457	GIS_ID_Link13030	Island Timberlands
Kelvin	CWHxm2	48.72969	-123.79427	GIS_ID_Link13031	Island Timberlands
Kelvin	CWHxm2	48.72984	-123.79463	GIS_ID_Link13032	Island Timberlands
Kelvin	CWHxm2	48.73022	-123.79427	GIS_ID_Link13033	Island Timberlands
Kelvin	CWHxm2	48.72967	-123.79464	GIS_ID_Link13034	Island Timberlands
Nanaimo Dunsmuir CW	CWHmm2	49.06436	-124.2359	GIS_ID_Link13035	Island Timberlands
Nanaimo Dunsmuir CW	CWHmm2	49.06456	-124.23534	GIS_ID_Link13036	Island Timberlands
Nanaimo Dunsmuir CW	CWHmm2	49.06371	-124.23351	GIS_ID_Link13037	Island Timberlands
Nanaimo Dunsmuir CW	CWHmm2	49.06384	-124.23305	GIS_ID_Link13038	Island Timberlands
Nanaimo Dunsmuir CW	CWHmm2	49.06448	-124.23572	GIS_ID_Link13039	Island Timberlands
Nanaimo Dunsmuir CW	CWHmm2	49.06382	-124.23333	GIS_ID_Link13040	Island Timberlands
Oyster Middle CW	CWHxm2	49.80811	-125.42241	GIS_ID_Link13041	Island Timberlands
Holt Creek	CWHxm2	48.73394	-123.82733	GIS_ID_Link13042	Island Timberlands
Koksilah Middle	CWHmm1	48.63622	-123.90776	GIS_ID_Link13043	Island Timberlands
Koksilah Middle	CWHmm1	48.63648	-123.90771	GIS_ID_Link13044	Island Timberlands
Koksilah Middle	CWHmm1	48.63593	-123.90816	GIS_ID_Link13045	Island Timberlands
Koksilah Middle	CWHmm1	48.63533	-123.90801	GIS_ID_Link13046	Island Timberlands
Koksilah Middle	CWHmm1	48.63593	-123.90712	GIS_ID_Link13047	Island Timberlands
Koksilah Middle	CWHmm1	48.63613	-123.90693	GIS_ID_Link13048	Island Timberlands
Koksilah Middle	CWHmm1	48.63551	-123.90799	GIS_ID_Link13049	Island Timberlands
Koksilah Middle	CWHmm1	48.63671	-123.90484	GIS_ID_Link13050	Island Timberlands
Koksilah Middle	CWHmm1	48.63545	-123.90831	GIS_ID_Link13051	Island Timberlands
Koksilah Middle	CWHmm1	48.63501	-123.90838	GIS_ID_Link13052	Island Timberlands
Koksilah Middle	CWHmm1	48.63617	-123.90776	GIS_ID_Link13053	Island Timberlands

Location (Basin)	Biogeo Zone (BGC_LABEL)	Latitude	Longitude	GIS_ID	Ownership
Koksilah Middle	CWHmm1	48.63592	-123.90518	GIS_ID_Link13054	Island Timberlands
Koksilah Middle	CWHmm1	48.63556	-123.90742	GIS_ID_Link13055	Island Timberlands
Koksilah Middle	CWHmm1	48.63583	-123.90633	GIS_ID_Link13056	Island Timberlands
Koksilah Middle	CWHmm1	48.63612	-123.905	GIS_ID_Link13057	Island Timberlands
Koksilah Middle	CWHmm1	48.63558	-123.90743	GIS_ID_Link13058	Island Timberlands
Koksilah Middle	CWHmm1	48.63641	-123.90448	GIS_ID_Link13059	Island Timberlands
Koksilah Middle	CWHmm1	48.63641	-123.9052	GIS_ID_Link13060	Island Timberlands
Koksilah Middle	CWHmm1	48.63565	-123.90789	GIS_ID_Link13061	Island Timberlands
Koksilah Middle	CWHmm1	48.63582	-123.90629	GIS_ID_Link13062	Island Timberlands
Koksilah Middle	CWHmm1	48.63616	-123.90624	GIS_ID_Link13063	Island Timberlands
Koksilah Middle	CWHmm1	48.63515	-123.90812	GIS_ID_Link13064	Island Timberlands
Koksilah Middle	CWHmm1	48.63493	-123.90827	GIS_ID_Link13065	Island Timberlands
Koksilah Middle	CWHmm1	48.63537	-123.90824	GIS_ID_Link13066	Island Timberlands
Nanaimo Jump CW	CWHmm2	49.00659	-124.29028	GIS_ID_Link13067	Island Timberlands
Nanaimo Jump CW	CWHmm2	49.00643	-124.28875	GIS_ID_Link13068	Island Timberlands
Nanaimo Jump CW	CWHmm2	49.0053	-124.28532	GIS_ID_Link13069	Island Timberlands
Nanaimo Jump CW	CWHmm2	49.00571	-124.28592	GIS_ID_Link13070	Island Timberlands
Nanaimo Jump CW	CWHmm2	49.00533	-124.28593	GIS_ID_Link13071	Island Timberlands
Nanaimo Jump CW	CWHmm2	49.00646	-124.28703	GIS_ID_Link13072	Island Timberlands
Nanaimo Jump CW	CWHmm2	49.00649	-124.2893	GIS_ID_Link13073	Island Timberlands
Nanaimo Jump CW	CWHmm2	49.00669	-124.29019	GIS_ID_Link13074	Island Timberlands
Nanaimo Jump CW	CWHmm2	49.00665	-124.28749	GIS_ID_Link13075	Island Timberlands
Nanaimo Jump CW	CWHmm2	49.00345	-124.28244	GIS_ID_Link13076	Island Timberlands
Nanaimo Jump CW	CWHmm2	49.00608	-124.28633	GIS_ID_Link13077	Island Timberlands
Nanaimo Jump CW	CWHmm2	49.00571	-124.28653	GIS_ID_Link13078	Island Timberlands
Nanaimo Jump CW	CWHmm2	49.00595	-124.28696	GIS_ID_Link13079	Island Timberlands
Nanaimo Jump CW	CWHmm2	49.00625	-124.28764	GIS_ID_Link13080	Island Timberlands
Nanaimo Jump CW	CWHmm2	49.00643	-124.28835	GIS_ID_Link13081	Island Timberlands
Nanaimo Jump CW	CWHmm2	49.00418	-124.28373	GIS_ID_Link13082	Island Timberlands
Nanaimo Jump CW	CWHmm2	49.00677	-124.28871	GIS_ID_Link13083	Island Timberlands
Nanaimo Jump CW	CWHmm2	49.00318	-124.28284	GIS_ID_Link13084	Island Timberlands
Nanaimo Jump CW	CWHmm2	49.00644	-124.28693	GIS_ID_Link13085	Island Timberlands
Nanaimo Jump CW	CWHmm2	49.00614	-124.28592	GIS_ID_Link13086	Island Timberlands
Nanaimo Jump CW	CWHmm2	49.00635	-124.28579	GIS_ID_Link13087	Island Timberlands
Nanaimo Jump CW	CWHmm2	49.00636	-124.28623	GIS_ID_Link13088	Island Timberlands
Nanaimo Jump CW	CWHmm2	49.00509	-124.28586	GIS_ID_Link13089	Island Timberlands
Nanaimo Jump CW	CWHmm2	49.00667	-124.28988	GIS_ID_Link13090	Island Timberlands
Nanaimo Jump CW	CWHmm2	49.00591	-124.28608	GIS_ID_Link13091	Island Timberlands
Nanaimo Jump CW	CWHmm2	49.0067	-124.28772	GIS_ID_Link13092	Island Timberlands
Nanaimo Jump CW	CWHmm2	49.00612	-124.28728	GIS_ID_Link13093	Island Timberlands
Nanaimo Jump CW	CWHmm2	49.00662	-124.29014	GIS_ID_Link13094	Island Timberlands
Nanaimo Jump CW	CWHmm2	49.00639	-124.28677	GIS_ID_Link13095	Island Timberlands
Nanaimo Jump CW	CWHmm2	49.00629	-124.28592	GIS_ID_Link13096	Island Timberlands
Nanaimo Dunsmuir CW	CWHxm1	49.04569	-124.1807	GIS_ID_Link13097	Island Timberlands
Nanaimo Dunsmuir CW	CWHxm1	49.04562	-124.18068	GIS_ID_Link13098	Island Timberlands
Nanaimo Dunsmuir CW	CWHxm1	49.04565	-124.18064	GIS_ID_Link13099	Island Timberlands
Tsable Lower	CWHmm2	49.48301	-124.93354	GIS_ID_Link13100	Island Timberlands
Tsable Lower	CWHmm2	49.48414	-124.93201	GIS_ID_Link13101	Island Timberlands
Tsable Lower	CWHmm2	49.48371	-124.93245	GIS_ID_Link13102	Island Timberlands
Tsable Lower	CWHmm2	49.48396	-124.93208	GIS_ID_Link13103	Island Timberlands
Tsable Lower	CWHmm2	49.484	-124.93205	GIS_ID_Link13104	Island Timberlands

Location (Basin)	Biogeo Zone (BGC_LABEL)	Latitude	Longitude	GIS_ID	Ownership
Quinsam Iron	CWHxm2	49.86772	-125.47806	GIS_ID_Link13105	Island Timberlands
Quinsam Iron	CWHxm2	49.87757	-125.47223	GIS_ID_Link13106	Island Timberlands
Quinsam Iron	CWHxm2	49.87754	-125.47228	GIS_ID_Link13107	Island Timberlands
Quinsam Iron	CWHxm2	49.86786	-125.47798	GIS_ID_Link13108	Island Timberlands
Quinsam Iron	CWHxm2	49.87999	-125.46822	GIS_ID_Link13109	Island Timberlands
Nanaimo River	CWHxm1	49.06806	-124.11569	GIS_ID_Link13110	Island Timberlands
Quinsam Iron	CWHxm2	49.86871	-125.47791	GIS_ID_Link13111	Island Timberlands
Quinsam Iron	CWHxm2	49.86873	-125.47796	GIS_ID_Link13112	Island Timberlands
Nanaimo Dunsmuir CW	CWHxm2	49.05055	-124.18178	GIS_ID_Link13113	Island Timberlands
Tsable Lower	CWHmm2	49.48082	-124.97421	GIS_ID_Link13114	Island Timberlands
Oyster Middle CW	CWHxm2	49.84617	-125.3454	GIS_ID_Link13115	Island Timberlands
Oyster Middle CW	CWHxm2	49.83998	-125.35593	GIS_ID_Link13116	Island Timberlands
Oyster Middle CW	CWHxm2	49.84241	-125.34862	GIS_ID_Link13117	Island Timberlands
Oyster Middle CW	CWHxm2	49.82364	-125.41219	GIS_ID_Link13118	Island Timberlands
Oyster Middle CW	CWHxm2	49.8245	-125.41168	GIS_ID_Link13119	Island Timberlands
Oyster Middle CW	CWHxm2	49.82771	-125.40819	GIS_ID_Link13120	Island Timberlands
Oyster Middle CW	CWHxm2	49.82716	-125.4104	GIS_ID_Link13121	Island Timberlands
Oyster Middle CW	CWHxm2	49.83946	-125.35937	GIS_ID_Link13122	Island Timberlands
Oyster Middle CW	CWHxm2	49.8396	-125.35873	GIS_ID_Link13123	Island Timberlands
Oyster Middle CW	CWHxm2	49.84013	-125.35369	GIS_ID_Link13124	Island Timberlands
Oyster Middle CW	CWHxm2	49.83905	-125.36658	GIS_ID_Link13125	Island Timberlands
Oyster Middle CW	CWHxm2	49.83911	-125.363	GIS_ID_Link13126	Island Timberlands
Oyster Middle CW	CWHxm2	49.8312	-125.40242	GIS_ID_Link13127	Island Timberlands
Oyster Middle CW	CWHxm2	49.84209	-125.34825	GIS_ID_Link13128	Island Timberlands
Oyster Middle CW	CWHxm2	49.84078	-125.35094	GIS_ID_Link13129	Island Timberlands
Oyster Middle CW	CWHxm2	49.84169	-125.34923	GIS_ID_Link13130	Island Timberlands
Oyster Middle CW	CWHxm2	49.84192	-125.34865	GIS_ID_Link13131	Island Timberlands
Oyster Middle CW	CWHxm2	49.81922	-125.41691	GIS_ID_Link13132	Island Timberlands
Oyster Middle CW	CWHxm2	49.83942	-125.3599	GIS_ID_Link13133	Island Timberlands
Oyster Middle CW	CWHxm2	49.83909	-125.36566	GIS_ID_Link13134	Island Timberlands
Oyster Middle CW	CWHxm2	49.83905	-125.36326	GIS_ID_Link13135	Island Timberlands
Oyster Middle CW	CWHxm2	49.83908	-125.36408	GIS_ID_Link13136	Island Timberlands
Oyster Middle CW	CWHxm2	49.83904	-125.36203	GIS_ID_Link13137	Island Timberlands
Oyster Upper CW	CWHmm1	49.7899	-125.43509	GIS_ID_Link13138	Island Timberlands
Oyster Upper CW	CWHmm1	49.79029	-125.43441	GIS_ID_Link13139	Island Timberlands
Nanaimo Whiskey Jack CW	CWHxm2	49.03297	-124.10986	GIS_ID_Link13140	Island Timberlands
Nanaimo Whiskey Jack CW	CWHxm2	49.03264	-124.10976	GIS_ID_Link13141	Island Timberlands
Nanaimo Whiskey Jack CW	CWHxm2	49.04387	-124.12003	GIS_ID_Link13142	Island Timberlands
Nanaimo Whiskey Jack CW	CWHxm2	49.0336	-124.11199	GIS_ID_Link13143	Island Timberlands
Nanaimo Whiskey Jack CW	CWHxm2	49.03206	-124.10947	GIS_ID_Link13144	Island Timberlands
Tsable Upper	CWHmm1	49.5253	-124.98132	GIS_ID_Link13145	Island Timberlands
Tsable Upper	CWHmm1	49.52464	-124.98153	GIS_ID_Link13146	Island Timberlands
Koksilah Upper	CWHxm2	48.74016	-123.91654	GIS_ID_Link13147	Island Timberlands
Nanaimo Jump CW	CWHxm2	49.02107	-124.19022	GIS_ID_Link13148	Island Timberlands
Oyster Upper CW	CWHmm2	49.73599	-125.45813	GIS_ID_Link13149	Island Timberlands
Tsable Upper	CWHmm1	49.51702	-125.02307	GIS_ID_Link13150	Island Timberlands
Tsable Upper	CWHmm1	49.51651	-125.02116	GIS_ID_Link13151	Island Timberlands
Oyster Middle CW	CWHxm2	49.82873	-125.37846	GIS_ID_Link13152	Island Timberlands
Oyster Middle CW	CWHxm2	49.82864	-125.37754	GIS_ID_Link13153	Island Timberlands
Oyster Middle CW	CWHxm2	49.82852	-125.37829	GIS_ID_Link13154	Island Timberlands
Quinsam Iron	CWHxm2	49.8975	-125.44233	GIS_ID_Link13155	Island Timberlands

Location (Basin)	Biogeo Zone (BGC_LABEL)	Latitude	Longitude	GIS_ID	Ownership
Quinsam Iron	CWHxm2	49.89553	-125.44144	GIS_ID_Link13156	Island Timberlands
Quinsam Iron	CWHxm2	49.89749	-125.4424	GIS_ID_Link13157	Island Timberlands
Quinsam Iron	CWHxm2	49.89594	-125.44142	GIS_ID_Link13158	Island Timberlands
Quinsam Iron	CWHxm2	49.89645	-125.44188	GIS_ID_Link13159	Island Timberlands
Quinsam Iron	CWHxm2	49.89512	-125.4407	GIS_ID_Link13160	Island Timberlands
Quinsam Iron	CWHxm2	49.89301	-125.43975	GIS_ID_Link13161	Island Timberlands
Quinsam Iron	CWHxm2	49.89308	-125.4398	GIS_ID_Link13162	Island Timberlands
Quinsam Iron	CWHxm2	49.89383	-125.43985	GIS_ID_Link13163	Island Timberlands
Quinsam Iron	CWHxm2	49.89559	-125.44068	GIS_ID_Link13164	Island Timberlands
Quinsam Iron	CWHxm2	49.89555	-125.44084	GIS_ID_Link13165	Island Timberlands
Oyster Upper CW	MHmm1	49.70491	-125.50542	GIS_ID_Link13166	Island Timberlands
Oyster Upper CW	MHmm1	49.7001	-125.49655	GIS_ID_Link13167	Island Timberlands
Oyster Upper CW	MHmm1	49.70014	-125.49716	GIS_ID_Link13168	Island Timberlands
Oyster Upper CW	MHmm1	49.7001	-125.49671	GIS_ID_Link13169	Island Timberlands
Oyster Upper CW	CWHmm2	49.70239	-125.48973	GIS_ID_Link13170	Island Timberlands
Oyster Upper CW	CWHmm2	49.69922	-125.49021	GIS_ID_Link13171	Island Timberlands
Oyster Upper CW	CWHmm2	49.69783	-125.48976	GIS_ID_Link13172	Island Timberlands
Oyster Upper CW	MHmm1	49.69526	-125.48695	GIS_ID_Link13173	Island Timberlands
Oyster Upper CW	CWHmm2	49.69793	-125.48957	GIS_ID_Link13174	Island Timberlands
Oyster Upper CW	CWHmm2	49.69879	-125.49012	GIS_ID_Link13175	Island Timberlands
Nanaimo Jump CW	MHmm1	48.97314	-124.24742	GIS_ID_Link13176	Island Timberlands
Big Qualicum Upper	CWHxm2	49.38504	-124.82764	GIS_ID_Link13177	Island Timberlands
Big Qualicum Upper	CWHmm2	49.38299	-124.84309	GIS_ID_Link13178	Island Timberlands
Big Qualicum Upper	CWHmm2	49.38576	-124.83883	GIS_ID_Link13179	Island Timberlands
Big Qualicum Upper	CWHmm2	49.38427	-124.8412	GIS_ID_Link13180	Island Timberlands
Big Qualicum Upper	CWHmm2	49.38427	-124.84236	GIS_ID_Link13181	Island Timberlands
Big Qualicum Upper	CWHmm2	49.38486	-124.84153	GIS_ID_Link13182	Island Timberlands
Big Qualicum Upper	CWHxm2	49.38663	-124.83621	GIS_ID_Link13183	Island Timberlands
Big Qualicum Upper	CWHmm2	49.38473	-124.8412	GIS_ID_Link13184	Island Timberlands
Big Qualicum Upper	CWHxm2	49.38677	-124.83706	GIS_ID_Link13185	Island Timberlands
Big Qualicum Upper	CWHmm2	49.38642	-124.838	GIS_ID_Link13186	Island Timberlands
Big Qualicum Upper	CWHmm2	49.38648	-124.83746	GIS_ID_Link13187	Island Timberlands
Big Qualicum Upper	CWHmm2	49.38314	-124.84276	GIS_ID_Link13188	Island Timberlands
Big Qualicum Upper	CWHmm2	49.38515	-124.83979	GIS_ID_Link13189	Island Timberlands
Big Qualicum Upper	CWHmm2	49.38427	-124.84147	GIS_ID_Link13190	Island Timberlands
Quinsam Iron	CWHmm2	49.84493	-125.44513	GIS_ID_Link13191	Island Timberlands
Oyster Upper CW	MHmm1	49.75343	-125.51118	GIS_ID_Link13192	Island Timberlands
Oyster Upper CW	MHmm1	49.75455	-125.49993	GIS_ID_Link13193	Island Timberlands
Oyster Upper CW	MHmm1	49.75723	-125.49506	GIS_ID_Link13194	Island Timberlands
Oyster Upper CW	MHmm1	49.75943	-125.49337	GIS_ID_Link13195	Island Timberlands
Oyster Upper CW	MHmm1	49.75498	-125.49801	GIS_ID_Link13196	Island Timberlands
Oyster Upper CW	MHmm1	49.7561	-125.49898	GIS_ID_Link13197	Island Timberlands
Oyster Upper CW	MHmm1	49.75658	-125.49754	GIS_ID_Link13198	Island Timberlands
Oyster Upper CW	MHmm1	49.75221	-125.50413	GIS_ID_Link13199	Island Timberlands
Oyster Upper CW	MHmm1	49.75866	-125.49851	GIS_ID_Link13200	Island Timberlands
Oyster Upper CW	MHmm1	49.75884	-125.4983	GIS_ID_Link13201	Island Timberlands
Oyster Upper CW	MHmm1	49.76218	-125.49608	GIS_ID_Link13202	Island Timberlands
Oyster Upper CW	MHmm1	49.75828	-125.49751	GIS_ID_Link13203	Island Timberlands
Oyster Upper CW	MHmm1	49.75702	-125.49819	GIS_ID_Link13204	Island Timberlands
Oyster Upper CW	MHmm1	49.76131	-125.49532	GIS_ID_Link13205	Island Timberlands
Oyster Upper CW	MHmm1	49.76172	-125.49519	GIS_ID_Link13206	Island Timberlands

Location (Basin)	Biogeo Zone (BGC_LABEL)	Latitude	Longitude	GIS_ID	Ownership
Oyster Upper CW	MHmm1	49.76026	-125.49615	GIS_ID_Link13207	Island Timberlands
Oyster Upper CW	MHmm1	49.75872	-125.49684	GIS_ID_Link13208	Island Timberlands
Oyster Upper CW	MHmm1	49.76066	-125.49621	GIS_ID_Link13209	Island Timberlands
Oyster Upper CW	MHmm1	49.76029	-125.49657	GIS_ID_Link13210	Island Timberlands
Oyster Upper CW	MHmm1	49.75887	-125.49764	GIS_ID_Link13211	Island Timberlands
Oyster Upper CW	MHmm1	49.76026	-125.49709	GIS_ID_Link13212	Island Timberlands
Oyster Upper CW	MHmm1	49.76067	-125.49607	GIS_ID_Link13213	Island Timberlands
Oyster Upper CW	MHmm1	49.75864	-125.49849	GIS_ID_Link13214	Island Timberlands
Oyster Upper CW	MHmm1	49.75874	-125.49836	GIS_ID_Link13215	Island Timberlands
Chemainus Upper	CWHxm2	48.93468	-124.0732	GIS_ID_Link13216	Island Timberlands
Chemainus Upper	CWHxm2	48.93255	-124.07094	GIS_ID_Link13217	Island Timberlands
Chemainus Upper	CWHxm2	48.93624	-124.07407	GIS_ID_Link13218	Island Timberlands
Oyster Upper CW	CWHmm2	49.70692	-125.50832	GIS_ID_Link13219	Island Timberlands
Nanaimo Dunsmuir CW	MHmm1	49.04052	-124.32596	GIS_ID_Link13220	Island Timberlands
Nanaimo Dunsmuir CW	CWHmm2	49.04219	-124.3205	GIS_ID_Link13221	Island Timberlands
Nanaimo Dunsmuir CW	MHmm1	49.03783	-124.32991	GIS_ID_Link13222	Island Timberlands
Nanaimo Dunsmuir CW	MHmm1	49.03833	-124.33005	GIS_ID_Link13223	Island Timberlands
Nanaimo Dunsmuir CW	MHmm1	49.03822	-124.328	GIS_ID_Link13224	Island Timberlands
Nanaimo Dunsmuir CW	MHmm1	49.0376	-124.32975	GIS_ID_Link13225	Island Timberlands
Tsable Upper	MHmm1	49.52722	-125.0999	GIS_ID_Link13226	Island Timberlands
Tsable Upper	MHmm1	49.52804	-125.10013	GIS_ID_Link13227	Island Timberlands
Tsable Upper	MHmm1	49.52814	-125.1006	GIS_ID_Link13228	Island Timberlands
Tsable Upper	MHmm1	49.5267	-125.10247	GIS_ID_Link13229	Island Timberlands
Quinsam Iron	CWHmm2	49.84945	-125.43917	GIS_ID_Link13230	Island Timberlands
Quinsam Iron	CWHmm2	49.84955	-125.43883	GIS_ID_Link13231	Island Timberlands
Quinsam Iron	CWHmm2	49.84953	-125.43904	GIS_ID_Link13232	Island Timberlands
Quinsam Iron	CWHmm2	49.84811	-125.44038	GIS_ID_Link13233	Island Timberlands
Quinsam Iron	CWHmm2	49.84836	-125.43803	GIS_ID_Link13234	Island Timberlands
Quinsam Iron	CWHmm2	49.84709	-125.43946	GIS_ID_Link13235	Island Timberlands
Quinsam Iron	CWHmm2	49.84626	-125.43984	GIS_ID_Link13236	Island Timberlands
Quinsam Iron	CWHmm2	49.84823	-125.43932	GIS_ID_Link13237	Island Timberlands
Quinsam Iron	CWHmm2	49.84578	-125.44049	GIS_ID_Link13238	Island Timberlands
Quinsam Iron	CWHmm2	49.84664	-125.43965	GIS_ID_Link13239	Island Timberlands
Quinsam Iron	CWHmm2	49.84919	-125.43952	GIS_ID_Link13240	Island Timberlands
Quinsam Iron	CWHmm2	49.84918	-125.43926	GIS_ID_Link13241	Island Timberlands
Quinsam Iron	CWHmm2	49.84931	-125.43923	GIS_ID_Link13242	Island Timberlands
Quinsam Iron	CWHmm2	49.84963	-125.43906	GIS_ID_Link13243	Island Timberlands
Quinsam Iron	CWHmm2	49.84896	-125.43948	GIS_ID_Link13244	Island Timberlands
Nanaimo Jump CW	MHmm1	48.98326	-124.26866	GIS_ID_Link13245	Island Timberlands
Oyster Upper CW	CWHmm2	49.72339	-125.45866	GIS_ID_Link13246	Island Timberlands
Oyster Upper CW	CWHmm2	49.72311	-125.45835	GIS_ID_Link13247	Island Timberlands
Oyster Upper CW	CWHmm2	49.72356	-125.46205	GIS_ID_Link13248	Island Timberlands
Oyster Upper CW	CWHmm2	49.72324	-125.45844	GIS_ID_Link13249	Island Timberlands
Oyster Upper CW	CWHmm2	49.72447	-125.45987	GIS_ID_Link13250	Island Timberlands
Oyster Middle CW	CWHmm2	49.81962	-125.42319	GIS_ID_Link13251	Island Timberlands
Oyster Middle CW	CWHmm2	49.81975	-125.42334	GIS_ID_Link13252	Island Timberlands
Oyster Middle CW	CWHmm2	49.8206	-125.42585	GIS_ID_Link13253	Island Timberlands
Oyster Middle CW	CWHmm2	49.82089	-125.42557	GIS_ID_Link13254	Island Timberlands
Oyster Middle CW	CWHmm2	49.81962	-125.42259	GIS_ID_Link13255	Island Timberlands
Oyster Middle CW	CWHmm2	49.82026	-125.42267	GIS_ID_Link13256	Island Timberlands
Oyster Middle CW	CWHmm2	49.81964	-125.42438	GIS_ID_Link13257	Island Timberlands

Location (Basin)	Biogeo Zone (BGC_LABEL)	Latitude	Longitude	GIS_ID	Ownership
Oyster Middle CW	CWHmm2	49.82012	-125.42541	GIS_ID_Link13258	Island Timberlands
Oyster Middle CW	CWHmm2	49.8202	-125.42395	GIS_ID_Link13259	Island Timberlands
Oyster Middle CW	CWHmm2	49.82073	-125.42565	GIS_ID_Link13260	Island Timberlands
Oyster Middle CW	CWHmm2	49.82011	-125.42425	GIS_ID_Link13261	Island Timberlands
Oyster Middle CW	CWHmm2	49.8202	-125.42545	GIS_ID_Link13262	Island Timberlands
Oyster Middle CW	CWHmm2	49.82022	-125.42288	GIS_ID_Link13263	Island Timberlands
Oyster Middle CW	CWHmm2	49.81974	-125.42488	GIS_ID_Link13264	Island Timberlands
Oyster Middle CW	CWHmm2	49.82106	-125.42406	GIS_ID_Link13265	Island Timberlands
Oyster Middle CW	CWHmm2	49.82139	-125.42996	GIS_ID_Link13266	Island Timberlands
Oyster Middle CW	CWHmm2	49.82113	-125.42893	GIS_ID_Link13267	Island Timberlands
Oyster Middle CW	CWHmm2	49.82141	-125.42858	GIS_ID_Link13268	Island Timberlands
Oyster Middle CW	CWHmm2	49.82119	-125.42693	GIS_ID_Link13269	Island Timberlands
Oyster Middle CW	CWHmm2	49.82108	-125.42709	GIS_ID_Link13270	Island Timberlands
Oyster Middle CW	CWHmm2	49.82129	-125.42882	GIS_ID_Link13271	Island Timberlands
Oyster Middle CW	CWHmm2	49.82094	-125.42713	GIS_ID_Link13272	Island Timberlands
Englishman Upper CW	MHmm1	49.2352	-124.57302	GIS_ID_Link13273	Island Timberlands
Little Qualicum CW	MHmm1	49.25026	-124.57009	GIS_ID_Link13274	Island Timberlands
Little Qualicum CW	MHmm1	49.24959	-124.57113	GIS_ID_Link13275	Island Timberlands
Little Qualicum CW	MHmm1	49.25	-124.57042	GIS_ID_Link13276	Island Timberlands
Little Qualicum CW	MHmm1	49.25148	-124.56784	GIS_ID_Link13277	Island Timberlands
Little Qualicum CW	CWHmm2	49.25148	-124.56218	GIS_ID_Link13278	Island Timberlands
Oyster Middle CW	CWHmm2	49.8165	-125.42632	GIS_ID_Link13279	Island Timberlands
Oyster Middle CW	CWHmm2	49.81802	-125.4248	GIS_ID_Link13280	Island Timberlands
Oyster Middle CW	CWHmm2	49.81755	-125.42465	GIS_ID_Link13281	Island Timberlands
Oyster Middle CW	CWHmm2	49.81694	-125.42585	GIS_ID_Link13282	Island Timberlands
Koksilah Upper	CWHmm1	48.67687	-123.8647	GIS_ID_Link13283	Island Timberlands
Koksilah Upper	CWHmm1	48.67596	-123.86739	GIS_ID_Link13284	Island Timberlands
Koksilah Upper	CWHmm1	48.67497	-123.86376	GIS_ID_Link13285	Island Timberlands
Koksilah Upper	CWHmm1	48.6767	-123.86679	GIS_ID_Link13286	Island Timberlands
Koksilah Upper	CWHmm1	48.67532	-123.85701	GIS_ID_Link13287	Island Timberlands
Koksilah Upper	CWHmm1	48.67571	-123.85841	GIS_ID_Link13288	Island Timberlands
Cameron River Lower CW	CWHxm2	49.24813	-124.66864	GIS_ID_Link13289	Island Timberlands
Cameron River Lower CW	CWHxm2	49.2566	-124.67002	GIS_ID_Link13290	Island Timberlands
Cameron River Lower CW	CWHxm2	49.25826	-124.67064	GIS_ID_Link13291	Island Timberlands
Cameron River Lower CW	CWHxm2	49.25649	-124.66859	GIS_ID_Link13292	Island Timberlands
Cameron River Lower CW	CWHxm2	49.25508	-124.67108	GIS_ID_Link13293	Island Timberlands
Cameron River Lower CW	CWHxm2	49.25549	-124.67237	GIS_ID_Link13294	Island Timberlands
Cameron River Lower CW	CWHxm2	49.2501	-124.66	GIS_ID_Link13295	Island Timberlands
Cameron River Lower CW	CWHxm2	49.25133	-124.65995	GIS_ID_Link13296	Island Timberlands
Cameron River Lower CW	CWHxm2	49.2484	-124.65902	GIS_ID_Link13297	Island Timberlands
Cameron River Lower CW	CWHxm2	49.25108	-124.65996	GIS_ID_Link13298	Island Timberlands
Cameron River Lower CW	CWHxm2	49.25251	-124.66155	GIS_ID_Link13299	Island Timberlands
Cameron River Lower CW	CWHxm2	49.25003	-124.65912	GIS_ID_Link13300	Island Timberlands
Cameron River Lower CW	CWHxm2	49.24755	-124.66421	GIS_ID_Link13301	Island Timberlands
Cameron River Lower CW	CWHxm2	49.24801	-124.65913	GIS_ID_Link13302	Island Timberlands
Cameron River Lower CW	CWHxm2	49.24969	-124.66688	GIS_ID_Link13303	Island Timberlands
Englishman Middle CW	CWHmm2	49.15641	-124.4708	GIS_ID_Link13304	Island Timberlands
Englishman Middle CW	CWHmm2	49.15665	-124.4695	GIS_ID_Link13305	Island Timberlands
Englishman Middle CW	CWHmm2	49.15619	-124.47065	GIS_ID_Link13306	Island Timberlands
Englishman Middle CW	CWHmm2	49.15643	-124.47051	GIS_ID_Link13307	Island Timberlands
Chemainus Upper	MHmm1	48.94519	-124.16728	GIS_ID_Link13308	Island Timberlands

Location (Basin)	Biogeo Zone (BGC_LABEL)	Latitude	Longitude	GIS_ID	Ownership
Chemainus Upper	MHmm1	48.94572	-124.16595	GIS_ID_Link13309	Island Timberlands
Chemainus Upper	CWHmm2	48.94688	-124.18014	GIS_ID_Link13310	Island Timberlands
Nanaimo Jump CW	CWHxm2	48.98872	-124.23928	GIS_ID_Link13311	Island Timberlands
Nanaimo Jump CW	CWHxm2	48.9888	-124.24009	GIS_ID_Link13312	Island Timberlands
Nanaimo Jump CW	CWHxm2	48.9869	-124.23942	GIS_ID_Link13313	Island Timberlands
Nanaimo Jump CW	CWHxm2	48.98666	-124.23855	GIS_ID_Link13314	Island Timberlands
Nanaimo Jump CW	CWHxm2	48.98676	-124.23938	GIS_ID_Link13315	Island Timberlands
Langley Lake	CWHxm1	49.56116	-124.9247	GIS_ID_Link13316	Island Timberlands
Langley Lake	CWHxm1	49.56134	-124.92441	GIS_ID_Link13317	Island Timberlands
Langley Lake	CWHxm1	49.56131	-124.92485	GIS_ID_Link13318	Island Timberlands
Langley Lake	CWHxm1	49.56205	-124.92547	GIS_ID_Link13319	Island Timberlands
Langley Lake	CWHxm1	49.56273	-124.92627	GIS_ID_Link13320	Island Timberlands
Langley Lake	CWHxm1	49.56135	-124.92479	GIS_ID_Link13321	Island Timberlands
Englishman Upper CW	CWHmm2	49.18751	-124.52511	GIS_ID_Link13322	Island Timberlands
Englishman Upper CW	CWHmm2	49.18796	-124.52647	GIS_ID_Link13323	Island Timberlands
Tsable Lower	MHmm1	49.46081	-124.95311	GIS_ID_Link13324	Island Timberlands
Koksilah Upper	CWHmm1	48.67434	-123.87017	GIS_ID_Link13325	Island Timberlands
Koksilah Upper	CWHmm1	48.67401	-123.86937	GIS_ID_Link13326	Island Timberlands
Koksilah Upper	CWHmm1	48.67398	-123.86995	GIS_ID_Link13327	Island Timberlands
Koksilah Upper	CWHmm1	48.67427	-123.87001	GIS_ID_Link13328	Island Timberlands
Chemainus Upper	CWHmm2	48.95052	-124.18317	GIS_ID_Link13329	Island Timberlands
Chemainus Upper	CWHmm2	48.95058	-124.18313	GIS_ID_Link13330	Island Timberlands
Chemainus Upper	CWHmm2	48.94992	-124.18397	GIS_ID_Link13331	Island Timberlands
Chemainus Upper	CWHmm2	48.94996	-124.18375	GIS_ID_Link13332	Island Timberlands
Chemainus Upper	CWHmm2	48.95071	-124.18299	GIS_ID_Link13333	Island Timberlands
Chemainus Upper	CWHmm2	48.95025	-124.18358	GIS_ID_Link13334	Island Timberlands
Chemainus Upper	CWHmm2	48.95122	-124.18254	GIS_ID_Link13335	Island Timberlands
Chemainus Upper	CWHmm2	48.95084	-124.18262	GIS_ID_Link13336	Island Timberlands
Big Qualicum Upper	CWHxm2	49.38943	-124.83477	GIS_ID_Link13337	Island Timberlands
Big Qualicum Upper	CWHxm2	49.38893	-124.83369	GIS_ID_Link13338	Island Timberlands
Big Qualicum Upper	CWHxm2	49.38804	-124.83542	GIS_ID_Link13339	Island Timberlands
Big Qualicum Upper	CWHxm2	49.38818	-124.83498	GIS_ID_Link13340	Island Timberlands
Big Qualicum Upper	CWHxm2	49.38944	-124.83454	GIS_ID_Link13341	Island Timberlands
Englishman Middle CW	MHmm1	49.15255	-124.46705	GIS_ID_Link13342	Island Timberlands
Englishman Middle CW	CWHmm2	49.15584	-124.46935	GIS_ID_Link13343	Island Timberlands
Englishman Middle CW	MHmm1	49.15494	-124.46943	GIS_ID_Link13344	Island Timberlands
Englishman Middle CW	CWHmm2	49.15541	-124.4679	GIS_ID_Link13345	Island Timberlands
Englishman Middle CW	CWHmm2	49.15552	-124.46847	GIS_ID_Link13346	Island Timberlands
Englishman Middle CW	CWHmm2	49.15574	-124.46931	GIS_ID_Link13347	Island Timberlands
Englishman Middle CW	MHmm1	49.15606	-124.47059	GIS_ID_Link13348	Island Timberlands
Englishman Middle CW	MHmm1	49.15595	-124.46992	GIS_ID_Link13349	Island Timberlands
Englishman Middle CW	MHmm1	49.15574	-124.47032	GIS_ID_Link13350	Island Timberlands
Nanaimo Dunsmuir CW	CWHmm2	49.06598	-124.23787	GIS_ID_Link13351	Island Timberlands
Nanaimo Dunsmuir CW	CWHmm2	49.0643	-124.23371	GIS_ID_Link13352	Island Timberlands
Nanaimo Dunsmuir CW	CWHmm2	49.06281	-124.23076	GIS_ID_Link13353	Island Timberlands
Nanaimo Dunsmuir CW	CWHmm2	49.06273	-124.23019	GIS_ID_Link13354	Island Timberlands
Nanaimo Dunsmuir CW	CWHmm2	49.06344	-124.23191	GIS_ID_Link13355	Island Timberlands
Nanaimo Dunsmuir CW	CWHmm2	49.06547	-124.2375	GIS_ID_Link13356	Island Timberlands
Nanaimo Dunsmuir CW	CWHmm2	49.06202	-124.22996	GIS_ID_Link13357	Island Timberlands
Nanaimo Dunsmuir CW	CWHmm2	49.06282	-124.23075	GIS_ID_Link13358	Island Timberlands
Oyster Upper CW	CWHmm2	49.71073	-125.48009	GIS_ID_Link13359	Island Timberlands

Location (Basin)	Biogeo Zone (BGC_LABEL)	Latitude	Longitude	GIS_ID	Ownership
Oyster Upper CW	CWHmm2	49.71029	-125.48094	GIS_ID_Link13360	Island Timberlands
Oyster Upper CW	CWHmm2	49.71074	-125.48065	GIS_ID_Link13361	Island Timberlands
Oyster Upper CW	CWHmm2	49.71171	-125.48061	GIS_ID_Link13362	Island Timberlands
Oyster Upper CW	CWHmm2	49.71118	-125.48187	GIS_ID_Link13363	Island Timberlands
Oyster Upper CW	CWHmm2	49.71113	-125.4823	GIS_ID_Link13364	Island Timberlands
Oyster Upper CW	CWHmm2	49.7114	-125.48208	GIS_ID_Link13365	Island Timberlands
Oyster Upper CW	MHmm1	49.71314	-125.48047	GIS_ID_Link13366	Island Timberlands
Oyster Upper CW	MHmm1	49.71262	-125.48075	GIS_ID_Link13367	Island Timberlands
Oyster Upper CW	MHmm1	49.71218	-125.48121	GIS_ID_Link13368	Island Timberlands
Oyster Upper CW	MHmm1	49.71214	-125.48178	GIS_ID_Link13369	Island Timberlands
Oyster Upper CW	CWHmm2	49.71102	-125.48194	GIS_ID_Link13370	Island Timberlands
Oyster Upper CW	CWHmm2	49.71158	-125.4816	GIS_ID_Link13371	Island Timberlands
Oyster Upper CW	MHmm1	49.71129	-125.4817	GIS_ID_Link13372	Island Timberlands
Oyster Upper CW	MHmm1	49.7124	-125.48071	GIS_ID_Link13373	Island Timberlands
Oyster Upper CW	MHmm1	49.71287	-125.48046	GIS_ID_Link13374	Island Timberlands
Oyster Upper CW	CWHmm2	49.71066	-125.48065	GIS_ID_Link13375	Island Timberlands
Oyster Upper CW	CWHmm2	49.71124	-125.48222	GIS_ID_Link13376	Island Timberlands
Oyster Upper CW	CWHmm2	49.71149	-125.4819	GIS_ID_Link13377	Island Timberlands
Oyster Upper CW	MHmm1	49.7124	-125.48081	GIS_ID_Link13378	Island Timberlands
Oyster Upper CW	MHmm1	49.71249	-125.48089	GIS_ID_Link13379	Island Timberlands
Oyster Upper CW	MHmm1	49.71209	-125.48143	GIS_ID_Link13380	Island Timberlands
Nanaimo Jump CW	CWHmm2	48.97206	-124.25439	GIS_ID_Link13381	Island Timberlands
Oyster Upper CW	CWHmm2	49.71107	-125.48231	GIS_ID_Link13382	Island Timberlands
Oyster Upper CW	CWHmm2	49.71115	-125.48245	GIS_ID_Link13383	Island Timberlands
Oyster Upper CW	CWHmm2	49.71019	-125.48103	GIS_ID_Link13384	Island Timberlands
Oyster Upper CW	CWHmm2	49.71052	-125.48173	GIS_ID_Link13385	Island Timberlands
Oyster Upper CW	CWHmm2	49.71089	-125.48219	GIS_ID_Link13386	Island Timberlands
Oyster Upper CW	CWHmm2	49.71023	-125.4812	GIS_ID_Link13387	Island Timberlands
Oyster Upper CW	CWHmm2	49.71051	-125.48203	GIS_ID_Link13388	Island Timberlands
Oyster Upper CW	MHmm1	49.7584	-125.50744	GIS_ID_Link13389	Island Timberlands
Oyster Upper CW	MHmm1	49.7582	-125.50862	GIS_ID_Link13390	Island Timberlands
Nanaimo River South CW	MHmm1	48.95347	-124.11205	GIS_ID_Link13391	Island Timberlands
Nanaimo River South CW	MHmm1	48.95404	-124.11095	GIS_ID_Link13392	Island Timberlands
Nanaimo Jump CW	CWHmm2	48.96478	-124.22923	GIS_ID_Link13393	Island Timberlands
Nanaimo Jump CW	CWHmm2	48.98073	-124.2118	GIS_ID_Link13394	Island Timberlands
Nanaimo Jump CW	MHmm1	48.97557	-124.24107	GIS_ID_Link13395	Island Timberlands
Nanaimo Jump CW	MHmm1	48.97351	-124.2413	GIS_ID_Link13396	Island Timberlands
Oyster Upper CW	CWHmm1	49.74769	-125.45502	GIS_ID_Link13397	Island Timberlands
Oyster Upper CW	CWHmm1	49.74803	-125.45458	GIS_ID_Link13398	Island Timberlands
Oyster Upper CW	CWHmm1	49.74689	-125.45623	GIS_ID_Link13399	Island Timberlands
Oyster Upper CW	CWHmm2	49.74616	-125.4571	GIS_ID_Link13400	Island Timberlands
Oyster Upper CW	CWHmm2	49.74086	-125.45614	GIS_ID_Link13401	Island Timberlands
Oyster Upper CW	CWHmm1	49.74208	-125.45522	GIS_ID_Link13402	Island Timberlands
Oyster Upper CW	CWHmm2	49.73936	-125.45683	GIS_ID_Link13403	Island Timberlands
Oyster Upper CW	CWHmm2	49.74068	-125.45536	GIS_ID_Link13404	Island Timberlands
Oyster Upper CW	CWHmm1	49.74805	-125.45495	GIS_ID_Link13405	Island Timberlands
Oyster Upper CW	CWHmm1	49.74559	-125.45692	GIS_ID_Link13406	Island Timberlands
Oyster Upper CW	CWHmm1	49.74621	-125.45686	GIS_ID_Link13407	Island Timberlands
Oyster Upper CW	CWHmm2	49.74773	-125.45721	GIS_ID_Link13408	Island Timberlands
Oyster Upper CW	CWHmm2	49.71029	-125.46039	GIS_ID_Link13409	Island Timberlands
Oyster Upper CW	CWHmm2	49.70904	-125.46773	GIS_ID_Link13410	Island Timberlands

Location (Basin)	Biogeo Zone (BGC_LABEL)	Latitude	Longitude	GIS_ID	Ownership
Oyster Upper CW	CWHmm2	49.71035	-125.4627	GIS_ID_Link13411	Island Timberlands
Oyster Upper CW	CWHmm2	49.71039	-125.46295	GIS_ID_Link13412	Island Timberlands
Oyster Upper CW	CWHmm2	49.71013	-125.46309	GIS_ID_Link13413	Island Timberlands
Oyster Upper CW	CWHmm2	49.71019	-125.4627	GIS_ID_Link13414	Island Timberlands
Oyster Upper CW	CWHmm2	49.70913	-125.46549	GIS_ID_Link13415	Island Timberlands
Oyster Upper CW	CWHmm2	49.70971	-125.46456	GIS_ID_Link13416	Island Timberlands
Oyster Upper CW	CWHmm2	49.71023	-125.46213	GIS_ID_Link13417	Island Timberlands
Oyster Upper CW	CWHmm2	49.71043	-125.4603	GIS_ID_Link13418	Island Timberlands
Oyster Upper CW	CWHmm2	49.71024	-125.4631	GIS_ID_Link13419	Island Timberlands
Oyster Upper CW	CWHmm2	49.71022	-125.46269	GIS_ID_Link13420	Island Timberlands
Nanaimo Jump CW	CWHxm2	48.98772	-124.24442	GIS_ID_Link13421	Island Timberlands
Englishman South CW	CWHxm1	49.24468	-124.28513	GIS_ID_Link13422	Island Timberlands
Englishman South CW	CWHxm1	49.24477	-124.28496	GIS_ID_Link13423	Island Timberlands
Englishman South CW	CWHxm1	49.24501	-124.28451	GIS_ID_Link13424	Island Timberlands
Wilfred Creek	MHmm1	49.43368	-124.92022	GIS_ID_Link13425	Island Timberlands
Big Qualicum Lower	CWHxm1	49.39279	-124.70362	GIS_ID_Link13426	Island Timberlands
Big Qualicum Lower	CWHxm1	49.39113	-124.70269	GIS_ID_Link13427	Island Timberlands
Big Qualicum Lower	CWHxm1	49.39267	-124.70341	GIS_ID_Link13428	Island Timberlands
Big Qualicum Lower	CWHxm1	49.39309	-124.70345	GIS_ID_Link13429	Island Timberlands
Tsable Lower	CWHmm2	49.47363	-124.9447	GIS_ID_Link13430	Island Timberlands
Tsable Upper	CWHmm2	49.5354	-125.03824	GIS_ID_Link13431	Island Timberlands
Tsable Lower	CWHxm2	49.49245	-124.93313	GIS_ID_Link13432	Island Timberlands
Tsable Lower	CWHxm2	49.49259	-124.93358	GIS_ID_Link13433	Island Timberlands
Tsable Lower	CWHxm2	49.4922	-124.93565	GIS_ID_Link13434	Island Timberlands
Englishman Middle CW	MHmm1	49.13162	-124.42287	GIS_ID_Link13435	Island Timberlands
Englishman Middle CW	MHmm1	49.13191	-124.4266	GIS_ID_Link13436	Island Timberlands
Tsable Upper	MHmm1	49.53714	-125.09438	GIS_ID_Link13437	Island Timberlands
Tsable Upper	MHmm1	49.53646	-125.09348	GIS_ID_Link13438	Island Timberlands
Nanaimo Jump CW	MHmm1	48.99915	-124.29846	GIS_ID_Link13439	Island Timberlands
Puntledge Toma CW	CWHmm2	49.52258	-125.12057	GIS_ID_Link13440	Island Timberlands
Puntledge Toma CW	CWHmm2	49.52187	-125.12115	GIS_ID_Link13441	Island Timberlands
Puntledge Toma CW	CWHmm2	49.51969	-125.11802	GIS_ID_Link13442	Island Timberlands
Puntledge Toma CW	CWHmm2	49.51916	-125.11955	GIS_ID_Link13443	Island Timberlands
Puntledge Toma CW	CWHmm2	49.51973	-125.11912	GIS_ID_Link13444	Island Timberlands
Puntledge Toma CW	CWHmm2	49.5198	-125.11819	GIS_ID_Link13445	Island Timberlands
Puntledge Toma CW	CWHmm2	49.52001	-125.11823	GIS_ID_Link13446	Island Timberlands
Puntledge Toma CW	CWHmm2	49.51982	-125.11958	GIS_ID_Link13447	Island Timberlands
Puntledge Toma CW	CWHmm2	49.52029	-125.11965	GIS_ID_Link13448	Island Timberlands
Puntledge Toma CW	CWHmm2	49.51969	-125.11999	GIS_ID_Link13449	Island Timberlands
Puntledge Toma CW	CWHxm2	49.51951	-125.11995	GIS_ID_Link13450	Island Timberlands
Puntledge Toma CW	CWHxm2	49.51948	-125.11998	GIS_ID_Link13451	Island Timberlands
Puntledge Toma CW	CWHxm2	49.51962	-125.11965	GIS_ID_Link13452	Island Timberlands
Puntledge Toma CW	CWHxm2	49.51982	-125.11979	GIS_ID_Link13453	Island Timberlands
Puntledge Toma CW	CWHmm2	49.52265	-125.12111	GIS_ID_Link13454	Island Timberlands
Nanaimo River South CW	CWHmm2	48.9727	-124.12837	GIS_ID_Link13455	Island Timberlands
Tsable Lower	CWHmm2	49.473	-124.95198	GIS_ID_Link13456	Island Timberlands
Tsable Lower	CWHmm2	49.47307	-124.9504	GIS_ID_Link13457	Island Timberlands
Holt Creek	CWHxm2	48.71389	-123.84361	GIS_ID_Link13458	Island Timberlands
Holt Creek	CWHxm2	48.71417	-123.84344	GIS_ID_Link13459	Island Timberlands
Holt Creek	CWHxm2	48.71296	-123.84336	GIS_ID_Link13460	Island Timberlands
Holt Creek	CWHxm2	48.71333	-123.84349	GIS_ID_Link13461	Island Timberlands

Location (Basin)	Biogeo Zone (BGC_LABEL)	Latitude	Longitude	GIS_ID	Ownership
Holt Creek	CWHxm2	48.71302	-123.84342	GIS_ID_Link13462	Island Timberlands
Holt Creek	CWHxm2	48.71408	-123.84354	GIS_ID_Link13463	Island Timberlands
Holt Creek	CWHxm2	48.7137	-123.84359	GIS_ID_Link13464	Island Timberlands
Big Qualicum Upper	CWHmm2	49.38298	-124.84348	GIS_ID_Link13465	Island Timberlands
Big Qualicum Upper	CWHmm2	49.38291	-124.8436	GIS_ID_Link13466	Island Timberlands
Big Qualicum Upper	CWHmm2	49.38422	-124.84301	GIS_ID_Link13467	Island Timberlands
Big Qualicum Upper	CWHmm2	49.38391	-124.84429	GIS_ID_Link13468	Island Timberlands
Big Qualicum Upper	CWHmm2	49.38547	-124.84091	GIS_ID_Link13469	Island Timberlands
Big Qualicum Upper	CWHmm2	49.38346	-124.84326	GIS_ID_Link13470	Island Timberlands
Big Qualicum Upper	CWHmm2	49.38553	-124.84048	GIS_ID_Link13471	Island Timberlands
Big Qualicum Upper	CWHmm2	49.38296	-124.84354	GIS_ID_Link13472	Island Timberlands
Englishman Middle CW	CWHmm2	49.15678	-124.47224	GIS_ID_Link13473	Island Timberlands
Englishman Middle CW	MHmm1	49.15661	-124.47578	GIS_ID_Link13474	Island Timberlands
Englishman Middle CW	MHmm1	49.15635	-124.47208	GIS_ID_Link13475	Island Timberlands
Englishman Middle CW	MHmm1	49.1569	-124.47462	GIS_ID_Link13476	Island Timberlands
Englishman Middle CW	CWHmm2	49.15681	-124.47095	GIS_ID_Link13477	Island Timberlands
Englishman Middle CW	MHmm1	49.15684	-124.47352	GIS_ID_Link13478	Island Timberlands
Oyster Upper CW	MHmm1	49.74956	-125.50954	GIS_ID_Link13479	Island Timberlands
Oyster Upper CW	MHmm1	49.75016	-125.51046	GIS_ID_Link13480	Island Timberlands
Tsable Upper	MHmm1	49.53602	-125.0984	GIS_ID_Link13481	Island Timberlands
Tsable Upper	MHmm1	49.53451	-125.10189	GIS_ID_Link13482	Island Timberlands
Nanaimo Dunsmuir CW	CWHmm2	49.04126	-124.29373	GIS_ID_Link13483	Island Timberlands
Nanaimo Dunsmuir CW	CWHmm2	49.04133	-124.29555	GIS_ID_Link13484	Island Timberlands
Tsable Upper	CWHmm2	49.52874	-125.04124	GIS_ID_Link13485	Island Timberlands
Tsable Upper	CWHmm2	49.53045	-125.03877	GIS_ID_Link13486	Island Timberlands
Tsable Upper	CWHmm2	49.52969	-125.04021	GIS_ID_Link13487	Island Timberlands
Tsable Upper	CWHmm2	49.52878	-125.0411	GIS_ID_Link13488	Island Timberlands
Tsable Upper	CWHmm2	49.53032	-125.03914	GIS_ID_Link13489	Island Timberlands
Nanaimo Jump CW	MHmm1	48.98574	-124.26682	GIS_ID_Link13490	Island Timberlands
Englishman Upper CW	CWHmm2	49.18841	-124.5347	GIS_ID_Link13491	Island Timberlands
Nanaimo Jump CW	CWHmm2	49.00344	-124.28922	GIS_ID_Link13492	Island Timberlands
Oyster Upper CW	CWHmm2	49.70555	-125.47518	GIS_ID_Link13493	Island Timberlands
Oyster Upper CW	CWHmm2	49.70926	-125.46527	GIS_ID_Link13494	Island Timberlands
Oyster Upper CW	CWHmm2	49.70901	-125.46569	GIS_ID_Link13495	Island Timberlands
Oyster Upper CW	CWHmm2	49.70936	-125.4653	GIS_ID_Link13496	Island Timberlands
Oyster Upper CW	CWHmm2	49.7083	-125.47842	GIS_ID_Link13497	Island Timberlands
Oyster Upper CW	CWHmm2	49.70742	-125.47601	GIS_ID_Link13498	Island Timberlands
Oyster Upper CW	CWHmm2	49.70764	-125.47406	GIS_ID_Link13499	Island Timberlands
Oyster Upper CW	CWHmm2	49.70763	-125.47308	GIS_ID_Link13500	Island Timberlands
Oyster Upper CW	CWHmm2	49.70767	-125.47222	GIS_ID_Link13501	Island Timberlands
Oyster Upper CW	CWHmm2	49.70726	-125.47365	GIS_ID_Link13502	Island Timberlands
Oyster Upper CW	CWHmm2	49.70917	-125.47543	GIS_ID_Link13503	Island Timberlands
Oyster Upper CW	CWHmm2	49.70531	-125.47509	GIS_ID_Link13504	Island Timberlands
Oyster Upper CW	CWHmm2	49.74302	-125.45785	GIS_ID_Link13505	Island Timberlands
Oyster Upper CW	CWHmm2	49.74362	-125.45794	GIS_ID_Link13506	Island Timberlands
Oyster Upper CW	CWHmm2	49.7442	-125.45828	GIS_ID_Link13507	Island Timberlands
Oyster Upper CW	CWHmm2	49.7405	-125.4572	GIS_ID_Link13508	Island Timberlands
Oyster Upper CW	CWHmm2	49.73926	-125.45706	GIS_ID_Link13509	Island Timberlands
Oyster Upper CW	CWHmm2	49.74153	-125.46059	GIS_ID_Link13510	Island Timberlands
Oyster Upper CW	CWHmm2	49.74443	-125.45871	GIS_ID_Link13511	Island Timberlands
Oyster Upper CW	CWHmm2	49.74361	-125.45788	GIS_ID_Link13512	Island Timberlands

Location (Basin)	Biogeo Zone (BGC_LABEL)	Latitude	Longitude	GIS_ID	Ownership
Oyster Upper CW	CWHmm2	49.74148	-125.45725	GIS_ID_Link13513	Island Timberlands
Chemainus Upper	CWHmm2	48.92197	-124.15928	GIS_ID_Link13514	Island Timberlands
Chemainus Upper	CWHxm2	48.9222	-124.15774	GIS_ID_Link13515	Island Timberlands
Chemainus Upper	CWHxm2	48.92226	-124.15947	GIS_ID_Link13516	Island Timberlands
Oyster Upper CW	MHmm1	49.79942	-125.52118	GIS_ID_Link13517	Island Timberlands
Oyster Upper CW	MHmm1	49.79959	-125.52139	GIS_ID_Link13518	Island Timberlands
Oyster Upper CW	MHmm1	49.7998	-125.52196	GIS_ID_Link13519	Island Timberlands
Oyster Upper CW	MHmm1	49.8	-125.52258	GIS_ID_Link13520	Island Timberlands
Oyster Upper CW	MHmm1	49.79971	-125.52283	GIS_ID_Link13521	Island Timberlands
Oyster Upper CW	MHmm1	49.79985	-125.52234	GIS_ID_Link13522	Island Timberlands
Oyster Upper CW	MHmm1	49.80026	-125.51946	GIS_ID_Link13523	Island Timberlands
Oyster Upper CW	MHmm1	49.79948	-125.51976	GIS_ID_Link13524	Island Timberlands
Oyster Upper CW	MHmm1	49.80017	-125.51999	GIS_ID_Link13525	Island Timberlands
Oyster Upper CW	MHmm1	49.80041	-125.52077	GIS_ID_Link13526	Island Timberlands
Oyster Upper CW	MHmm1	49.79879	-125.51937	GIS_ID_Link13527	Island Timberlands
Oyster Upper CW	MHmm1	49.79894	-125.51811	GIS_ID_Link13528	Island Timberlands
Oyster Upper CW	MHmm1	49.8	-125.52042	GIS_ID_Link13529	Island Timberlands
Oyster Upper CW	MHmm1	49.80155	-125.51947	GIS_ID_Link13530	Island Timberlands
Oyster Upper CW	MHmm1	49.80134	-125.51945	GIS_ID_Link13531	Island Timberlands
Oyster Upper CW	MHmm1	49.80077	-125.51877	GIS_ID_Link13532	Island Timberlands
Oyster Upper CW	MHmm1	49.80002	-125.51984	GIS_ID_Link13533	Island Timberlands
Oyster Upper CW	MHmm1	49.79866	-125.51922	GIS_ID_Link13534	Island Timberlands
Oyster Upper CW	MHmm1	49.79855	-125.51881	GIS_ID_Link13535	Island Timberlands
Oyster Upper CW	MHmm1	49.7997	-125.51986	GIS_ID_Link13536	Island Timberlands
Oyster Upper CW	MHmm1	49.80026	-125.52073	GIS_ID_Link13537	Island Timberlands
Oyster Upper CW	MHmm1	49.801	-125.51921	GIS_ID_Link13538	Island Timberlands
Oyster Upper CW	MHmm1	49.80165	-125.51951	GIS_ID_Link13539	Island Timberlands
Oyster Upper CW	MHmm1	49.80012	-125.51895	GIS_ID_Link13540	Island Timberlands
Oyster Upper CW	MHmm1	49.79906	-125.51859	GIS_ID_Link13541	Island Timberlands
Nanaimo Jump CW	CWHxm2	48.98684	-124.23714	GIS_ID_Link13542	Island Timberlands
Nanaimo Jump CW	CWHxm2	48.98581	-124.2365	GIS_ID_Link13543	Island Timberlands
Nanaimo Jump CW	CWHxm2	48.98983	-124.24278	GIS_ID_Link13544	Island Timberlands
Nanaimo Jump CW	CWHxm2	48.98782	-124.23946	GIS_ID_Link13545	Island Timberlands
Nanaimo Jump CW	CWHxm2	48.98968	-124.24083	GIS_ID_Link13546	Island Timberlands
Nanaimo Jump CW	CWHxm2	48.98578	-124.23698	GIS_ID_Link13547	Island Timberlands
Nanaimo Jump CW	CWHxm2	48.98606	-124.24001	GIS_ID_Link13548	Island Timberlands
Nanaimo Jump CW	CWHxm2	48.98858	-124.24087	GIS_ID_Link13549	Island Timberlands
Nanaimo Jump CW	CWHxm2	48.98653	-124.23991	GIS_ID_Link13550	Island Timberlands
Oyster Upper CW	CWHmm2	49.70451	-125.47964	GIS_ID_Link13551	Island Timberlands
Oyster Upper CW	CWHmm2	49.70529	-125.47974	GIS_ID_Link13552	Island Timberlands
Oyster Upper CW	CWHmm2	49.70406	-125.4799	GIS_ID_Link13553	Island Timberlands
Oyster Upper CW	CWHmm2	49.70571	-125.47825	GIS_ID_Link13554	Island Timberlands
Oyster Upper CW	CWHmm2	49.70602	-125.47705	GIS_ID_Link13555	Island Timberlands
Oyster Upper CW	CWHmm2	49.70578	-125.47844	GIS_ID_Link13556	Island Timberlands
Nanaimo Dunsmuir CW	CWHmm2	49.03572	-124.30531	GIS_ID_Link13557	Island Timberlands
Cameron River Lower CW	CWHxm2	49.25181	-124.66292	GIS_ID_Link13558	Island Timberlands
Cameron River Lower CW	CWHxm2	49.25151	-124.66233	GIS_ID_Link13559	Island Timberlands
Cameron River Lower CW	CWHxm2	49.25311	-124.66378	GIS_ID_Link13560	Island Timberlands
Nanaimo Jump CW	CWHmm2	48.99671	-124.26697	GIS_ID_Link13561	Island Timberlands
Nanaimo Jump CW	CWHmm2	48.99581	-124.26584	GIS_ID_Link13562	Island Timberlands
Nanaimo Jump CW	CWHmm2	48.99538	-124.27232	GIS_ID_Link13563	Island Timberlands

Location (Basin)	Biogeo Zone (BGC_LABEL)	Latitude	Longitude	GIS_ID	Ownership
Nanaimo Jump CW	CWHmm2	48.99709	-124.27039	GIS_ID_Link13564	Island Timberlands
Nanaimo Jump CW	CWHmm2	48.99639	-124.26998	GIS_ID_Link13565	Island Timberlands
Chemainus Upper	MHmm1	48.94893	-124.14146	GIS_ID_Link13566	Island Timberlands
Chemainus Upper	MHmm1	48.95035	-124.14357	GIS_ID_Link13567	Island Timberlands
Englishman Middle CW	CWHxm2	49.19446	-124.42141	GIS_ID_Link13568	Island Timberlands
Englishman Middle CW	CWHxm2	49.19578	-124.41782	GIS_ID_Link13569	Island Timberlands
Englishman Middle CW	CWHxm2	49.19308	-124.42866	GIS_ID_Link13570	Island Timberlands
Oyster Upper CW	CWHmm1	49.74414	-125.45133	GIS_ID_Link13571	Island Timberlands
Oyster Upper CW	CWHmm1	49.7442	-125.45133	GIS_ID_Link13572	Island Timberlands
Oyster Upper CW	CWHmm1	49.74438	-125.45142	GIS_ID_Link13573	Island Timberlands
Oyster Upper CW	CWHmm1	49.74381	-125.45162	GIS_ID_Link13574	Island Timberlands
Oyster Upper CW	CWHmm1	49.742	-125.45122	GIS_ID_Link13575	Island Timberlands
Oyster Upper CW	CWHmm1	49.74102	-125.45144	GIS_ID_Link13576	Island Timberlands
Oyster Upper CW	CWHmm1	49.74357	-125.45169	GIS_ID_Link13577	Island Timberlands
Oyster Upper CW	CWHmm1	49.74232	-125.45119	GIS_ID_Link13578	Island Timberlands
Oyster Upper CW	CWHmm2	49.74639	-125.44532	GIS_ID_Link13579	Island Timberlands
Oyster Upper CW	CWHmm2	49.74808	-125.44621	GIS_ID_Link13580	Island Timberlands
Oyster Upper CW	CWHmm2	49.74626	-125.44517	GIS_ID_Link13581	Island Timberlands
Oyster Upper CW	CWHmm2	49.7485	-125.44637	GIS_ID_Link13582	Island Timberlands
Oyster Upper CW	CWHmm2	49.74899	-125.44655	GIS_ID_Link13583	Island Timberlands
Oyster Upper CW	CWHmm2	49.7469	-125.44581	GIS_ID_Link13584	Island Timberlands
Oyster Upper CW	CWHmm2	49.74872	-125.44436	GIS_ID_Link13585	Island Timberlands
Oyster Upper CW	CWHmm2	49.74804	-125.44398	GIS_ID_Link13586	Island Timberlands
Oyster Upper CW	CWHmm2	49.749	-125.44691	GIS_ID_Link13587	Island Timberlands
Oyster Upper CW	CWHmm2	49.74761	-125.44613	GIS_ID_Link13588	Island Timberlands
Oyster Upper CW	CWHmm2	49.74735	-125.44643	GIS_ID_Link13589	Island Timberlands
Oyster Upper CW	CWHmm2	49.74804	-125.44645	GIS_ID_Link13590	Island Timberlands
Oyster Upper CW	CWHmm2	49.74869	-125.44672	GIS_ID_Link13591	Island Timberlands
Oyster Upper CW	CWHmm2	49.74707	-125.446	GIS_ID_Link13592	Island Timberlands
Oyster Upper CW	CWHmm2	49.7482	-125.44444	GIS_ID_Link13593	Island Timberlands
Oyster Upper CW	CWHmm2	49.74663	-125.44589	GIS_ID_Link13594	Island Timberlands
Oyster Upper CW	CWHmm2	49.74806	-125.44637	GIS_ID_Link13595	Island Timberlands
Oyster Upper CW	CWHmm2	49.7484	-125.44313	GIS_ID_Link13596	Island Timberlands
Oyster Upper CW	CWHmm2	49.74874	-125.44299	GIS_ID_Link13597	Island Timberlands
Oyster Upper CW	CWHmm2	49.7483	-125.44378	GIS_ID_Link13598	Island Timberlands
Oyster Upper CW	CWHmm2	49.74813	-125.44391	GIS_ID_Link13599	Island Timberlands
Oyster Upper CW	CWHmm1	49.74806	-125.45319	GIS_ID_Link13600	Island Timberlands
Oyster Upper CW	CWHmm1	49.74499	-125.45297	GIS_ID_Link13601	Island Timberlands
Oyster Upper CW	CWHmm1	49.74621	-125.45323	GIS_ID_Link13602	Island Timberlands
Oyster Upper CW	CWHmm1	49.748	-125.45299	GIS_ID_Link13603	Island Timberlands
Oyster Upper CW	CWHmm1	49.74597	-125.45317	GIS_ID_Link13604	Island Timberlands
Koksilah Upper	CWHxm2	48.73481	-123.92371	GIS_ID_Link13605	Island Timberlands
Koksilah Upper	CWHxm2	48.73455	-123.92364	GIS_ID_Link13606	Island Timberlands
Koksilah Upper	CWHxm2	48.73382	-123.92298	GIS_ID_Link13607	Island Timberlands
Koksilah Upper	CWHxm2	48.7329	-123.92194	GIS_ID_Link13608	Island Timberlands
Koksilah Upper	CWHxm2	48.73338	-123.92254	GIS_ID_Link13609	Island Timberlands
Koksilah Upper	CWHxm2	48.73445	-123.92357	GIS_ID_Link13610	Island Timberlands
Koksilah Upper	CWHxm2	48.73469	-123.92369	GIS_ID_Link13611	Island Timberlands
Koksilah Upper	CWHxm2	48.73281	-123.9217	GIS_ID_Link13612	Island Timberlands
Oyster Upper CW	MHmm1	49.69049	-125.48541	GIS_ID_Link13613	Island Timberlands
Chemainus Middle	CWHxm2	48.88003	-124.0184	GIS_ID_Link13614	Island Timberlands

Location (Basin)	Biogeo Zone (BGC_LABEL)	Latitude	Longitude	GIS_ID	Ownership
Englishman Middle CW	CWHxm1	49.21931	-124.42022	GIS_ID_Link13615	Island Timberlands
Chemainus Middle	CWHxm2	48.88253	-124.0225	GIS_ID_Link13616	Island Timberlands
Englishman Middle CW	CWHxm1	49.21868	-124.42202	GIS_ID_Link13617	Island Timberlands
Chemainus Upper	CWHmm2	48.94657	-124.14317	GIS_ID_Link13618	Island Timberlands
Chemainus Upper	CWHmm2	48.94664	-124.14322	GIS_ID_Link13619	Island Timberlands
Chemainus Upper	CWHmm2	48.9459	-124.14267	GIS_ID_Link13620	Island Timberlands
Chemainus Upper	CWHmm2	48.94502	-124.14218	GIS_ID_Link13621	Island Timberlands
Chemainus Upper	CWHmm2	48.94586	-124.14202	GIS_ID_Link13622	Island Timberlands
Chemainus Upper	CWHmm2	48.94591	-124.14268	GIS_ID_Link13623	Island Timberlands
Cameron River Lower CW	CWHxm2	49.28176	-124.65907	GIS_ID_Link13624	Island Timberlands
Cameron River Lower CW	CWHxm2	49.28095	-124.65911	GIS_ID_Link13625	Island Timberlands
Cameron River Lower CW	CWHxm2	49.28106	-124.65907	GIS_ID_Link13626	Island Timberlands
Englishman Upper CW	CWHmm2	49.19085	-124.53598	GIS_ID_Link13627	Island Timberlands
Nanaimo Dunsmuir CW	CMAunp	49.03895	-124.32016	GIS_ID_Link13628	Island Timberlands
Piggott Creek CW	CWHxm2	49.83716	-125.35464	GIS_ID_Link13629	Island Timberlands
Piggott Creek CW	CWHxm2	49.83527	-125.35632	GIS_ID_Link13630	Island Timberlands
Piggott Creek CW	CWHxm2	49.83519	-125.35555	GIS_ID_Link13631	Island Timberlands
Piggott Creek CW	CWHxm2	49.83618	-125.35468	GIS_ID_Link13632	Island Timberlands
Piggott Creek CW	CWHxm2	49.83733	-125.35384	GIS_ID_Link13633	Island Timberlands
Piggott Creek CW	CWHxm2	49.83612	-125.35453	GIS_ID_Link13634	Island Timberlands
Oyster Middle CW	CWHxm2	49.83727	-125.37094	GIS_ID_Link13635	Island Timberlands
Oyster Middle CW	CWHxm2	49.83736	-125.37107	GIS_ID_Link13636	Island Timberlands
Oyster Middle CW	CWHxm2	49.83749	-125.37071	GIS_ID_Link13637	Island Timberlands
Oyster Middle CW	CWHxm2	49.83708	-125.37278	GIS_ID_Link13638	Island Timberlands
Oyster Middle CW	CWHxm2	49.83736	-125.37091	GIS_ID_Link13639	Island Timberlands
Oyster Middle CW	CWHxm2	49.83947	-125.35277	GIS_ID_Link13640	Island Timberlands
Oyster Middle CW	CWHxm2	49.83945	-125.35249	GIS_ID_Link13641	Island Timberlands
Oyster Middle CW	CWHxm2	49.83974	-125.35245	GIS_ID_Link13642	Island Timberlands
Oyster Middle CW	CWHxm2	49.8396	-125.35214	GIS_ID_Link13643	Island Timberlands
Oyster Middle CW	CWHxm2	49.83963	-125.35265	GIS_ID_Link13644	Island Timberlands
Oyster Middle CW	CWHxm2	49.83956	-125.35229	GIS_ID_Link13645	Island Timberlands
Piggott Creek CW	CWHxm2	49.83925	-125.35306	GIS_ID_Link13646	Island Timberlands
Piggott Creek CW	CWHxm2	49.8356	-125.35412	GIS_ID_Link13647	Island Timberlands
Piggott Creek CW	CWHxm2	49.83652	-125.35318	GIS_ID_Link13648	Island Timberlands
Piggott Creek CW	CWHxm2	49.83604	-125.35367	GIS_ID_Link13649	Island Timberlands
Piggott Creek CW	CWHxm2	49.8352	-125.35451	GIS_ID_Link13650	Island Timberlands
Piggott Creek CW	CWHxm2	49.83544	-125.35499	GIS_ID_Link13651	Island Timberlands
Piggott Creek CW	CWHxm2	49.83784	-125.35325	GIS_ID_Link13652	Island Timberlands
Piggott Creek CW	CWHxm2	49.83477	-125.35508	GIS_ID_Link13653	Island Timberlands
Piggott Creek CW	CWHxm2	49.83712	-125.35329	GIS_ID_Link13654	Island Timberlands
Piggott Creek CW	CWHxm2	49.83668	-125.35388	GIS_ID_Link13655	Island Timberlands
Piggott Creek CW	CWHxm2	49.83804	-125.35268	GIS_ID_Link13656	Island Timberlands
Piggott Creek CW	CWHxm2	49.83593	-125.35435	GIS_ID_Link13657	Island Timberlands
Oyster Middle CW	CWHxm2	49.8407	-125.36036	GIS_ID_Link13658	Island Timberlands
Oyster Middle CW	CWHmm2	49.83167	-125.40698	GIS_ID_Link13659	Island Timberlands
Oyster Middle CW	CWHmm2	49.83247	-125.40674	GIS_ID_Link13660	Island Timberlands
Oyster Middle CW	CWHmm2	49.83271	-125.40584	GIS_ID_Link13661	Island Timberlands
Oyster Middle CW	CWHxm2	49.82913	-125.40967	GIS_ID_Link13662	Island Timberlands
Oyster Middle CW	CWHxm2	49.83229	-125.40025	GIS_ID_Link13663	Island Timberlands
Oyster Middle CW	CWHxm2	49.83303	-125.40107	GIS_ID_Link13664	Island Timberlands
Oyster Middle CW	CWHxm2	49.82912	-125.40921	GIS_ID_Link13665	Island Timberlands

Location (Basin)	Biogeo Zone (BGC_LABEL)	Latitude	Longitude	GIS_ID	Ownership
Oyster Middle CW	CWHxm2	49.82921	-125.40794	GIS_ID_Link13666	Island Timberlands
Oyster Middle CW	CWHxm2	49.83222	-125.40175	GIS_ID_Link13667	Island Timberlands
Oyster Middle CW	CWHxm2	49.83007	-125.40697	GIS_ID_Link13668	Island Timberlands
Oyster Middle CW	CWHxm2	49.8316	-125.40652	GIS_ID_Link13669	Island Timberlands
Oyster Middle CW	CWHxm2	49.83206	-125.40418	GIS_ID_Link13670	Island Timberlands
Oyster Middle CW	CWHxm2	49.83296	-125.40206	GIS_ID_Link13671	Island Timberlands
Oyster Middle CW	CWHxm2	49.83102	-125.40802	GIS_ID_Link13672	Island Timberlands
Oyster Middle CW	CWHxm2	49.82992	-125.40763	GIS_ID_Link13673	Island Timberlands
Oyster Middle CW	CWHxm2	49.83056	-125.40785	GIS_ID_Link13674	Island Timberlands
Oyster Middle CW	CWHxm2	49.83137	-125.40167	GIS_ID_Link13675	Island Timberlands
Oyster Middle CW	CWHxm2	49.82955	-125.40624	GIS_ID_Link13676	Island Timberlands
Oyster Middle CW	CWHxm2	49.82904	-125.40693	GIS_ID_Link13677	Island Timberlands
Oyster Middle CW	CWHxm2	49.83117	-125.40294	GIS_ID_Link13678	Island Timberlands
Oyster Middle CW	CWHxm2	49.83091	-125.40565	GIS_ID_Link13679	Island Timberlands
Oyster Middle CW	CWHxm2	49.82969	-125.40589	GIS_ID_Link13680	Island Timberlands
Oyster Middle CW	CWHxm2	49.82879	-125.40708	GIS_ID_Link13681	Island Timberlands
Oyster Middle CW	CWHxm2	49.83024	-125.4059	GIS_ID_Link13682	Island Timberlands
Oyster Middle CW	CWHxm2	49.82917	-125.40632	GIS_ID_Link13683	Island Timberlands
Oyster Middle CW	CWHxm2	49.83112	-125.40221	GIS_ID_Link13684	Island Timberlands
Oyster Middle CW	CWHxm2	49.83165	-125.40058	GIS_ID_Link13685	Island Timberlands
Oyster Middle CW	CWHxm2	49.83057	-125.40407	GIS_ID_Link13686	Island Timberlands
Oyster Middle CW	CWHxm2	49.82881	-125.40775	GIS_ID_Link13687	Island Timberlands
Oyster Middle CW	CWHxm2	49.82972	-125.40617	GIS_ID_Link13688	Island Timberlands
Oyster Middle CW	CWHxm2	49.82896	-125.4072	GIS_ID_Link13689	Island Timberlands
Oyster Middle CW	CWHxm2	49.82928	-125.40655	GIS_ID_Link13690	Island Timberlands
Oyster Middle CW	CWHxm2	49.8318	-125.40069	GIS_ID_Link13691	Island Timberlands
Oyster Middle CW	CWHmm2	49.83266	-125.40654	GIS_ID_Link13692	Island Timberlands
Oyster Middle CW	CWHxm2	49.83216	-125.40248	GIS_ID_Link13693	Island Timberlands
Oyster Middle CW	CWHxm2	49.83289	-125.40142	GIS_ID_Link13694	Island Timberlands
Oyster Middle CW	CWHxm2	49.83218	-125.40045	GIS_ID_Link13695	Island Timberlands
Oyster Middle CW	CWHxm2	49.82942	-125.40731	GIS_ID_Link13696	Island Timberlands
Oyster Middle CW	CWHxm2	49.82915	-125.4088	GIS_ID_Link13697	Island Timberlands
Oyster Middle CW	CWHxm2	49.83083	-125.407	GIS_ID_Link13698	Island Timberlands
Oyster Middle CW	CWHxm2	49.83205	-125.40578	GIS_ID_Link13699	Island Timberlands
Oyster Middle CW	CWHxm2	49.83095	-125.4081	GIS_ID_Link13700	Island Timberlands
Oyster Middle CW	CWHxm2	49.8375	-125.37497	GIS_ID_Link13701	Island Timberlands
Oyster Middle CW	CWHxm2	49.83765	-125.37543	GIS_ID_Link13702	Island Timberlands
Oyster Middle CW	CWHxm2	49.83719	-125.37361	GIS_ID_Link13703	Island Timberlands
Oyster Middle CW	CWHxm2	49.83762	-125.37072	GIS_ID_Link13704	Island Timberlands
Oyster Middle CW	CWHxm2	49.83734	-125.37131	GIS_ID_Link13705	Island Timberlands
Oyster Middle CW	CWHxm2	49.83723	-125.37418	GIS_ID_Link13706	Island Timberlands
Oyster Middle CW	CWHxm2	49.83742	-125.37289	GIS_ID_Link13707	Island Timberlands
Oyster Middle CW	CWHxm2	49.83749	-125.37272	GIS_ID_Link13708	Island Timberlands
Oyster Middle CW	CWHxm2	49.83764	-125.37118	GIS_ID_Link13709	Island Timberlands
Oyster Middle CW	CWHxm2	49.83757	-125.37395	GIS_ID_Link13710	Island Timberlands
Oyster Middle CW	CWHxm2	49.83733	-125.37455	GIS_ID_Link13711	Island Timberlands
Oyster Middle CW	CWHxm2	49.83746	-125.37108	GIS_ID_Link13712	Island Timberlands
Oyster Middle CW	CWHxm2	49.83759	-125.37529	GIS_ID_Link13713	Island Timberlands
Oyster Middle CW	CWHxm2	49.83719	-125.3738	GIS_ID_Link13714	Island Timberlands
Oyster Middle CW	CWHxm2	49.84024	-125.38007	GIS_ID_Link13715	Island Timberlands
Oyster Middle CW	CWHxm2	49.83974	-125.38122	GIS_ID_Link13716	Island Timberlands

Location (Basin)	Biogeo Zone (BGC_LABEL)	Latitude	Longitude	GIS_ID	Ownership
Oyster Middle CW	CWHxm2	49.84022	-125.38033	GIS_ID_Link13717	Island Timberlands
Oyster Middle CW	CWHxm2	49.83508	-125.39722	GIS_ID_Link13718	Island Timberlands
Oyster Middle CW	CWHxm2	49.83547	-125.39715	GIS_ID_Link13719	Island Timberlands
Oyster Middle CW	CWHxm2	49.83485	-125.39716	GIS_ID_Link13720	Island Timberlands
Little Qualicum CW	MHmm1	49.24293	-124.56968	GIS_ID_Link13721	Island Timberlands
Little Qualicum CW	MHmm1	49.24423	-124.56729	GIS_ID_Link13722	Island Timberlands
Little Qualicum CW	MHmm1	49.24158	-124.57563	GIS_ID_Link13723	Island Timberlands
Little Qualicum CW	MHmm1	49.24178	-124.57673	GIS_ID_Link13724	Island Timberlands
Little Qualicum CW	MHmm1	49.24122	-124.57377	GIS_ID_Link13725	Island Timberlands
Little Qualicum CW	MHmm1	49.24137	-124.57571	GIS_ID_Link13726	Island Timberlands
Little Qualicum CW	MHmm1	49.24188	-124.57656	GIS_ID_Link13727	Island Timberlands
Little Qualicum CW	MHmm1	49.24197	-124.5765	GIS_ID_Link13728	Island Timberlands
Little Qualicum CW	MHmm1	49.24224	-124.5769	GIS_ID_Link13729	Island Timberlands
Little Qualicum CW	MHmm1	49.242	-124.57679	GIS_ID_Link13730	Island Timberlands
Little Qualicum CW	MHmm1	49.24173	-124.57665	GIS_ID_Link13731	Island Timberlands
Little Qualicum CW	MHmm1	49.24217	-124.57683	GIS_ID_Link13732	Island Timberlands
Little Qualicum CW	MHmm1	49.24197	-124.5766	GIS_ID_Link13733	Island Timberlands
Chase River	CWHxm2	49.13918	-124.01648	GIS_ID_Link13734	Island Timberlands
Nanaimo River	CWHxm1	49.0654	-124.11386	GIS_ID_Link13735	Island Timberlands
Nanaimo River	CWHxm1	49.06519	-124.11423	GIS_ID_Link13736	Island Timberlands
Nanaimo River	CWHxm1	49.06528	-124.11398	GIS_ID_Link13737	Island Timberlands
Englishman Middle CW	CWHmm2	49.15803	-124.44883	GIS_ID_Link13738	Island Timberlands
Englishman Middle CW	CWHmm2	49.15723	-124.45062	GIS_ID_Link13739	Island Timberlands
Nanaimo Jump CW	CWHmm2	48.99972	-124.28904	GIS_ID_Link13740	Island Timberlands
Nanaimo Jump CW	CWHmm2	48.9971	-124.29037	GIS_ID_Link13741	Island Timberlands
Nanaimo Jump CW	CWHmm2	48.99904	-124.29031	GIS_ID_Link13742	Island Timberlands
Nanaimo Jump CW	CWHmm2	48.99694	-124.29037	GIS_ID_Link13743	Island Timberlands
Nanaimo Jump CW	CWHmm2	49.00122	-124.28067	GIS_ID_Link13744	Island Timberlands
Nanaimo Jump CW	CWHmm2	49.0008	-124.27921	GIS_ID_Link13745	Island Timberlands
Nanaimo Jump CW	CWHmm2	49.00128	-124.27913	GIS_ID_Link13746	Island Timberlands
Nanaimo Jump CW	CWHmm2	49.00106	-124.27935	GIS_ID_Link13747	Island Timberlands
Nanaimo Jump CW	CWHmm2	49.00299	-124.28217	GIS_ID_Link13748	Island Timberlands
Nanaimo Jump CW	CWHmm2	49.00348	-124.28116	GIS_ID_Link13749	Island Timberlands
Nanaimo Jump CW	CWHmm2	49.00308	-124.282	GIS_ID_Link13750	Island Timberlands
Nanaimo Jump CW	CWHmm2	49.00335	-124.28773	GIS_ID_Link13751	Island Timberlands
Chemainus Upper	MHmm1	48.94578	-124.16479	GIS_ID_Link13752	Island Timberlands
Chemainus Upper	MHmm1	48.94469	-124.15959	GIS_ID_Link13753	Island Timberlands
Big Qualicum Lower	CWHxm2	49.32801	-124.74582	GIS_ID_Link13754	Island Timberlands
Oyster Upper CW	CWHmm2	49.73566	-125.45894	GIS_ID_Link13755	Island Timberlands
Oyster Upper CW	CWHmm2	49.73549	-125.46018	GIS_ID_Link13756	Island Timberlands
Oyster Upper CW	CWHmm2	49.73419	-125.46245	GIS_ID_Link13757	Island Timberlands
Oyster Upper CW	CWHmm2	49.73482	-125.46135	GIS_ID_Link13758	Island Timberlands
Oyster Upper CW	CWHmm2	49.73471	-125.46098	GIS_ID_Link13759	Island Timberlands
Oyster Upper CW	CWHmm2	49.73564	-125.45996	GIS_ID_Link13760	Island Timberlands
Oyster Upper CW	CWHmm2	49.73467	-125.46132	GIS_ID_Link13761	Island Timberlands
Oyster Upper CW	CWHmm2	49.71953	-125.45389	GIS_ID_Link13762	Island Timberlands
Oyster Upper CW	CWHmm2	49.72217	-125.45721	GIS_ID_Link13763	Island Timberlands
Oyster Upper CW	CWHmm2	49.72089	-125.45501	GIS_ID_Link13764	Island Timberlands
Oyster Upper CW	CWHmm2	49.72105	-125.45729	GIS_ID_Link13765	Island Timberlands
Oyster Upper CW	CWHmm2	49.72228	-125.45636	GIS_ID_Link13766	Island Timberlands
Oyster Upper CW	CWHmm2	49.72698	-125.45892	GIS_ID_Link13767	Island Timberlands

Location (Basin)	Biogeo Zone (BGC_LABEL)	Latitude	Longitude	GIS_ID	Ownership
Oyster Upper CW	CWHmm2	49.73136	-125.45716	GIS_ID_Link13768	Island Timberlands
Oyster Upper CW	CWHmm2	49.72787	-125.45514	GIS_ID_Link13769	Island Timberlands
Oyster Upper CW	CWHmm2	49.72517	-125.45835	GIS_ID_Link13770	Island Timberlands
Oyster Upper CW	CWHmm2	49.72852	-125.45638	GIS_ID_Link13771	Island Timberlands
Oyster Upper CW	CWHmm2	49.72127	-125.45624	GIS_ID_Link13772	Island Timberlands
Oyster Upper CW	CWHmm2	49.72817	-125.45747	GIS_ID_Link13773	Island Timberlands
Oyster Upper CW	CWHmm2	49.73238	-125.45675	GIS_ID_Link13774	Island Timberlands
Oyster Upper CW	CWHmm2	49.72236	-125.45644	GIS_ID_Link13775	Island Timberlands
Oyster Upper CW	CWHmm2	49.72141	-125.45637	GIS_ID_Link13776	Island Timberlands
Oyster Upper CW	CWHmm2	49.72126	-125.45594	GIS_ID_Link13777	Island Timberlands
Oyster Upper CW	CWHmm2	49.7261	-125.45797	GIS_ID_Link13778	Island Timberlands
Oyster Upper CW	CWHmm2	49.72889	-125.45725	GIS_ID_Link13779	Island Timberlands
Oyster Upper CW	CWHmm2	49.73229	-125.45673	GIS_ID_Link13780	Island Timberlands
Oyster Upper CW	CWHmm2	49.72187	-125.45724	GIS_ID_Link13781	Island Timberlands
Oyster Upper CW	CWHmm2	49.72643	-125.45905	GIS_ID_Link13782	Island Timberlands
Oyster Upper CW	CWHmm2	49.73184	-125.45559	GIS_ID_Link13783	Island Timberlands
Oyster Upper CW	CWHmm2	49.71971	-125.45396	GIS_ID_Link13784	Island Timberlands
Oyster Upper CW	CWHmm2	49.72561	-125.45865	GIS_ID_Link13785	Island Timberlands
Oyster Upper CW	CWHmm2	49.72821	-125.45535	GIS_ID_Link13786	Island Timberlands
Oyster Upper CW	CWHmm2	49.72929	-125.45504	GIS_ID_Link13787	Island Timberlands
Oyster Upper CW	CWHmm2	49.73002	-125.45481	GIS_ID_Link13788	Island Timberlands
Oyster Upper CW	CWHmm2	49.73067	-125.45492	GIS_ID_Link13789	Island Timberlands
Oyster Upper CW	CWHmm2	49.71977	-125.45431	GIS_ID_Link13790	Island Timberlands
Oyster Upper CW	CWHmm2	49.7243	-125.45726	GIS_ID_Link13791	Island Timberlands
Oyster Upper CW	CWHmm2	49.7232	-125.45705	GIS_ID_Link13792	Island Timberlands
Oyster Upper CW	CWHmm2	49.72296	-125.45715	GIS_ID_Link13793	Island Timberlands
Oyster Upper CW	CWHmm2	49.72336	-125.45529	GIS_ID_Link13794	Island Timberlands
Oyster Upper CW	CWHmm2	49.72293	-125.45553	GIS_ID_Link13795	Island Timberlands
Oyster Upper CW	CWHmm2	49.72255	-125.45571	GIS_ID_Link13796	Island Timberlands
Oyster Upper CW	CWHmm2	49.72271	-125.45633	GIS_ID_Link13797	Island Timberlands
Oyster Upper CW	CWHmm2	49.72305	-125.45643	GIS_ID_Link13798	Island Timberlands
Oyster Upper CW	CWHmm2	49.72287	-125.45589	GIS_ID_Link13799	Island Timberlands
Oyster Upper CW	CWHmm2	49.72307	-125.45667	GIS_ID_Link13800	Island Timberlands
Oyster Upper CW	CWHmm2	49.72309	-125.45714	GIS_ID_Link13801	Island Timberlands
Oyster Upper CW	CWHmm2	49.72326	-125.45545	GIS_ID_Link13802	Island Timberlands
Oyster Upper CW	CWHmm2	49.72359	-125.45567	GIS_ID_Link13803	Island Timberlands
Chemainus Middle	CWHxm2	48.89978	-124.03001	GIS_ID_Link13804	Island Timberlands
Chemainus Middle	CWHxm2	48.90049	-124.03287	GIS_ID_Link13805	Island Timberlands
Chemainus Middle	CWHxm2	48.90026	-124.03294	GIS_ID_Link13806	Island Timberlands
Chemainus Middle	CWHxm2	48.90035	-124.03155	GIS_ID_Link13807	Island Timberlands
Chemainus Middle	CWHxm2	48.8997	-124.03119	GIS_ID_Link13808	Island Timberlands
Chemainus Middle	CWHxm2	48.89969	-124.03181	GIS_ID_Link13809	Island Timberlands
Chemainus Middle	CWHxm2	48.89978	-124.03175	GIS_ID_Link13810	Island Timberlands
Chemainus Middle	CWHxm2	48.90012	-124.03159	GIS_ID_Link13811	Island Timberlands
Little Qualicum CW	MHmm1	49.24401	-124.55119	GIS_ID_Link13812	Island Timberlands
Little Qualicum CW	MHmm1	49.24315	-124.5539	GIS_ID_Link13813	Island Timberlands
Little Qualicum CW	MHmm1	49.24324	-124.5535	GIS_ID_Link13814	Island Timberlands
Little Qualicum CW	MHmm1	49.24307	-124.55313	GIS_ID_Link13815	Island Timberlands
Little Qualicum CW	MHmm1	49.24318	-124.55381	GIS_ID_Link13816	Island Timberlands
Little Qualicum CW	MHmm1	49.24313	-124.55322	GIS_ID_Link13817	Island Timberlands
Wilfred Creek	CWHxm2	49.47365	-124.89492	GIS_ID_Link13818	Island Timberlands

Location (Basin)	Biogeo Zone (BGC_LABEL)	Latitude	Longitude	GIS_ID	Ownership
Nanaimo Dunsmuir CW	CWHxm2	49.04945	-124.17964	GIS_ID_Link13819	Island Timberlands
Nanaimo Dunsmuir CW	CWHxm2	49.04909	-124.17846	GIS_ID_Link13820	Island Timberlands
Nanaimo Dunsmuir CW	CWHxm2	49.04939	-124.1793	GIS_ID_Link13821	Island Timberlands
Nanaimo Jump CW	MHmm1	48.97088	-124.23955	GIS_ID_Link13822	Island Timberlands
Nanaimo Jump CW	MHmm1	48.97089	-124.24073	GIS_ID_Link13823	Island Timberlands
Cameron River Lower CW	CWHxm2	49.25336	-124.66748	GIS_ID_Link13824	Island Timberlands
Cameron River Lower CW	CWHxm2	49.25382	-124.66866	GIS_ID_Link13825	Island Timberlands
Cameron River Lower CW	CWHxm2	49.24573	-124.65797	GIS_ID_Link13826	Island Timberlands
Cameron River Lower CW	CWHxm2	49.24583	-124.65837	GIS_ID_Link13827	Island Timberlands
Cameron River Lower CW	CWHxm2	49.24579	-124.65819	GIS_ID_Link13828	Island Timberlands
Cameron River Lower CW	CWHxm2	49.24612	-124.6593	GIS_ID_Link13829	Island Timberlands
Cameron River Lower CW	CWHxm2	49.24691	-124.65971	GIS_ID_Link13830	Island Timberlands
Cameron River Lower CW	CWHxm2	49.24583	-124.65863	GIS_ID_Link13831	Island Timberlands
Cameron River Lower CW	CWHxm2	49.24774	-124.65873	GIS_ID_Link13832	Island Timberlands
Cameron River Lower CW	CWHxm2	49.24761	-124.65891	GIS_ID_Link13833	Island Timberlands
Cameron River Lower CW	CWHxm2	49.24628	-124.65946	GIS_ID_Link13834	Island Timberlands
Cameron River Lower CW	CWHxm2	49.25446	-124.66314	GIS_ID_Link13835	Island Timberlands
Cameron River Lower CW	CWHxm2	49.25457	-124.66288	GIS_ID_Link13836	Island Timberlands
Cameron River Lower CW	CWHxm2	49.25457	-124.66299	GIS_ID_Link13837	Island Timberlands
Cameron River Lower CW	CWHxm2	49.26294	-124.6802	GIS_ID_Link13838	Island Timberlands
Cameron River Lower CW	CWHxm2	49.26929	-124.67958	GIS_ID_Link13839	Island Timberlands
Cameron River Lower CW	CWHxm2	49.26071	-124.67176	GIS_ID_Link13840	Island Timberlands
Cameron River Lower CW	CWHxm2	49.25946	-124.67235	GIS_ID_Link13841	Island Timberlands
Cameron River Lower CW	CWHxm2	49.25899	-124.67335	GIS_ID_Link13842	Island Timberlands
Cameron River Lower CW	CWHxm2	49.26012	-124.67276	GIS_ID_Link13843	Island Timberlands
Cameron River Lower CW	CWHxm2	49.26111	-124.67356	GIS_ID_Link13844	Island Timberlands
Cameron River Lower CW	CWHxm2	49.2591	-124.67142	GIS_ID_Link13845	Island Timberlands
Cameron River Lower CW	CWHxm2	49.25817	-124.66935	GIS_ID_Link13846	Island Timberlands
Cameron River Lower CW	CWHxm2	49.26804	-124.68044	GIS_ID_Link13847	Island Timberlands
Cameron River Lower CW	CWHxm2	49.26645	-124.67565	GIS_ID_Link13848	Island Timberlands
Cameron River Lower CW	CWHxm2	49.26256	-124.67555	GIS_ID_Link13849	Island Timberlands
Cameron River Lower CW	CWHxm2	49.26579	-124.67679	GIS_ID_Link13850	Island Timberlands
Cameron River Lower CW	CWHxm2	49.26564	-124.67853	GIS_ID_Link13851	Island Timberlands
Cameron River Lower CW	CWHxm2	49.25514	-124.66631	GIS_ID_Link13852	Island Timberlands
Cameron River Lower CW	CWHxm2	49.26177	-124.67345	GIS_ID_Link13853	Island Timberlands
Cameron River Lower CW	CWHxm2	49.26433	-124.6751	GIS_ID_Link13854	Island Timberlands
Cameron River Lower CW	CWHxm2	49.2639	-124.67605	GIS_ID_Link13855	Island Timberlands
Cameron River Lower CW	CWHxm2	49.2641	-124.67583	GIS_ID_Link13856	Island Timberlands
Cameron River Lower CW	CWHxm2	49.2641	-124.67547	GIS_ID_Link13857	Island Timberlands
Cameron River Lower CW	CWHxm2	49.26075	-124.672	GIS_ID_Link13858	Island Timberlands
Cameron River Lower CW	CWHxm2	49.26723	-124.67665	GIS_ID_Link13859	Island Timberlands
Cameron River Lower CW	CWHxm2	49.26763	-124.67693	GIS_ID_Link13860	Island Timberlands
Cameron River Lower CW	CWHxm2	49.2677	-124.677	GIS_ID_Link13861	Island Timberlands
Cameron River Lower CW	CWHxm2	49.25937	-124.67033	GIS_ID_Link13862	Island Timberlands
Cameron River Lower CW	CWHxm2	49.26896	-124.67965	GIS_ID_Link13863	Island Timberlands
Cameron River Lower CW	CWHxm2	49.26922	-124.67968	GIS_ID_Link13864	Island Timberlands
Cameron River Lower CW	CWHxm2	49.25748	-124.66827	GIS_ID_Link13865	Island Timberlands
Cameron River Lower CW	CWHxm2	49.25948	-124.67075	GIS_ID_Link13866	Island Timberlands
Cameron River Lower CW	CWHxm2	49.26175	-124.67497	GIS_ID_Link13867	Island Timberlands
Cameron River Lower CW	CWHxm2	49.25878	-124.67021	GIS_ID_Link13868	Island Timberlands
Cameron River Lower CW	CWHxm2	49.2607	-124.67308	GIS_ID_Link13869	Island Timberlands

Location (Basin)	Biogeo Zone (BGC_LABEL)	Latitude	Longitude	GIS_ID	Ownership
Cameron River Lower CW	CWHxm2	49.26312	-124.67638	GIS_ID_Link13870	Island Timberlands
Cameron River Lower CW	CWHxm2	49.25948	-124.67266	GIS_ID_Link13871	Island Timberlands
Cameron River Lower CW	CWHxm2	49.26142	-124.67405	GIS_ID_Link13872	Island Timberlands
Cameron River Lower CW	CWHxm2	49.25924	-124.67226	GIS_ID_Link13873	Island Timberlands
Cameron River Lower CW	CWHxm2	49.26737	-124.67764	GIS_ID_Link13874	Island Timberlands
Cameron River Lower CW	CWHxm2	49.26768	-124.68009	GIS_ID_Link13875	Island Timberlands
Cameron River Lower CW	CWHxm2	49.2662	-124.67959	GIS_ID_Link13876	Island Timberlands
Cameron River Lower CW	CWHxm2	49.26504	-124.67812	GIS_ID_Link13877	Island Timberlands
Cameron River Lower CW	CWHxm2	49.25459	-124.66574	GIS_ID_Link13878	Island Timberlands
Cameron River Lower CW	CWHxm2	49.26627	-124.67238	GIS_ID_Link13879	Island Timberlands
Cameron River Lower CW	CWHxm2	49.26605	-124.6729	GIS_ID_Link13880	Island Timberlands
Cameron River Lower CW	CWHxm2	49.26289	-124.67173	GIS_ID_Link13881	Island Timberlands
Cameron River Lower CW	CWHxm2	49.26465	-124.67268	GIS_ID_Link13882	Island Timberlands
Cameron River Lower CW	CWHxm2	49.26359	-124.67243	GIS_ID_Link13883	Island Timberlands
Cameron River Lower CW	CWHxm2	49.26633	-124.67122	GIS_ID_Link13884	Island Timberlands
Cameron River Lower CW	CWHxm2	49.26169	-124.67055	GIS_ID_Link13885	Island Timberlands
Cameron River Lower CW	CWHxm2	49.26316	-124.67031	GIS_ID_Link13886	Island Timberlands
Cameron River Lower CW	CWHxm2	49.26751	-124.67255	GIS_ID_Link13887	Island Timberlands
Cameron River Lower CW	CWHxm2	49.26349	-124.66898	GIS_ID_Link13888	Island Timberlands
Cameron River Lower CW	CWHxm2	49.26279	-124.66834	GIS_ID_Link13889	Island Timberlands
Cameron River Lower CW	CWHxm2	49.26765	-124.6708	GIS_ID_Link13890	Island Timberlands
Cameron River Lower CW	CWHxm2	49.26113	-124.66985	GIS_ID_Link13891	Island Timberlands
Cameron River Lower CW	CWHxm2	49.26127	-124.66995	GIS_ID_Link13892	Island Timberlands
Cameron River Lower CW	CWHxm2	49.2669	-124.67096	GIS_ID_Link13893	Island Timberlands
Cameron River Lower CW	CWHxm2	49.26335	-124.6699	GIS_ID_Link13894	Island Timberlands
Cameron River Lower CW	CWHxm2	49.26615	-124.67243	GIS_ID_Link13895	Island Timberlands
Cameron River Lower CW	CWHxm2	49.26396	-124.67235	GIS_ID_Link13896	Island Timberlands
Cameron River Lower CW	CWHxm2	49.26304	-124.67119	GIS_ID_Link13897	Island Timberlands
Oyster Middle CW	CWHxm2	49.85767	-125.37009	GIS_ID_Link13898	Island Timberlands
Oyster Middle CW	CWHxm2	49.85748	-125.36987	GIS_ID_Link13899	Island Timberlands
Oyster Middle CW	CWHxm2	49.85708	-125.36792	GIS_ID_Link13900	Island Timberlands
Oyster Middle CW	CWHxm2	49.85716	-125.3697	GIS_ID_Link13901	Island Timberlands
Little Qualicum CW	CWHmm2	49.28107	-124.59848	GIS_ID_Link13902	Island Timberlands
Little Qualicum CW	CWHxm2	49.28165	-124.59849	GIS_ID_Link13903	Island Timberlands
Little Qualicum CW	CWHxm2	49.28124	-124.59671	GIS_ID_Link13904	Island Timberlands
Little Qualicum CW	CWHxm2	49.2816	-124.5982	GIS_ID_Link13905	Island Timberlands
Little Qualicum CW	CWHmm2	49.28114	-124.59851	GIS_ID_Link13906	Island Timberlands
Tsable Lower	CWHxm1	49.56503	-124.92964	GIS_ID_Link13907	Island Timberlands
Tsable Lower	CWHxm1	49.56509	-124.9292	GIS_ID_Link13908	Island Timberlands
Tsable Lower	CWHxm1	49.56512	-124.92798	GIS_ID_Link13909	Island Timberlands
Tsable Lower	CWHxm1	49.56506	-124.92866	GIS_ID_Link13910	Island Timberlands
Tsable Lower	CWHxm1	49.56489	-124.92822	GIS_ID_Link13911	Island Timberlands
Tsable Lower	CWHxm1	49.56463	-124.92778	GIS_ID_Link13912	Island Timberlands
Tsable Lower	CWHxm1	49.56598	-124.92892	GIS_ID_Link13913	Island Timberlands
Tsable Lower	CWHxm1	49.56481	-124.92801	GIS_ID_Link13914	Island Timberlands
Tsable Lower	CWHxm1	49.56509	-124.92872	GIS_ID_Link13915	Island Timberlands
Tsable Lower	CWHxm1	49.56461	-124.9276	GIS_ID_Link13916	Island Timberlands
Nanaimo Jump CW	MHmm1	48.99211	-124.21152	GIS_ID_Link13917	Island Timberlands
Nanaimo Jump CW	CWHmm2	48.9926	-124.22066	GIS_ID_Link13918	Island Timberlands
Big Qualicum Lower	CWHxm2	49.31186	-124.69323	GIS_ID_Link13919	Island Timberlands
Oyster Middle CW	CWHxm2	49.89178	-125.37664	GIS_ID_Link13920	Island Timberlands

Location (Basin)	Biogeo Zone (BGC_LABEL)	Latitude	Longitude	GIS_ID	Ownership
Oyster Middle CW	CWHxm2	49.89119	-125.37853	GIS_ID_Link13921	Island Timberlands
Oyster Middle CW	CWHxm2	49.89121	-125.37803	GIS_ID_Link13922	Island Timberlands
Oyster Middle CW	CWHxm2	49.89249	-125.37593	GIS_ID_Link13923	Island Timberlands
Oyster Middle CW	CWHxm2	49.89072	-125.37883	GIS_ID_Link13924	Island Timberlands
Cameron River Lower CW	CWHxm2	49.27785	-124.65435	GIS_ID_Link13925	Island Timberlands
Chase River	CWHxm1	49.12836	-124.01338	GIS_ID_Link13926	Island Timberlands
Wilfred Creek	MHmm1	49.43017	-124.91765	GIS_ID_Link13927	Island Timberlands
Wilfred Creek	MHmm1	49.43287	-124.92697	GIS_ID_Link13928	Island Timberlands
Wilfred Creek	MHmm1	49.43219	-124.92408	GIS_ID_Link13929	Island Timberlands
Wilfred Creek	MHmm1	49.43193	-124.93403	GIS_ID_Link13930	Island Timberlands
Wilfred Creek	MHmm1	49.43628	-124.93664	GIS_ID_Link13931	Island Timberlands
Wilfred Creek	MHmm1	49.43538	-124.93615	GIS_ID_Link13932	Island Timberlands
Wilfred Creek	MHmm1	49.43588	-124.93688	GIS_ID_Link13933	Island Timberlands
Wilfred Creek	MHmm1	49.43588	-124.93726	GIS_ID_Link13934	Island Timberlands
Wilfred Creek	MHmm1	49.42988	-124.94419	GIS_ID_Link13935	Island Timberlands
Wilfred Creek	MHmm1	49.43048	-124.94426	GIS_ID_Link13936	Island Timberlands
Wilfred Creek	MHmm1	49.43038	-124.94379	GIS_ID_Link13937	Island Timberlands
Nanaimo River South CW	MHmm1	48.97189	-124.17432	GIS_ID_Link13938	Island Timberlands
Englishman Middle CW	CWHxm2	49.21673	-124.36502	GIS_ID_Link13939	Island Timberlands
Englishman Middle CW	CWHxm2	49.21634	-124.36655	GIS_ID_Link13940	Island Timberlands
Englishman Middle CW	CWHxm2	49.21719	-124.36377	GIS_ID_Link13941	Island Timberlands
Englishman Middle CW	CWHxm2	49.21738	-124.36316	GIS_ID_Link13942	Island Timberlands
Englishman Middle CW	CWHxm2	49.21697	-124.36441	GIS_ID_Link13943	Island Timberlands
Englishman Middle CW	CWHxm2	49.21643	-124.36547	GIS_ID_Link13944	Island Timberlands
Englishman Middle CW	CWHxm2	49.21654	-124.36433	GIS_ID_Link13945	Island Timberlands
Englishman Middle CW	CWHxm2	49.21684	-124.36321	GIS_ID_Link13946	Island Timberlands
Englishman Middle CW	CWHxm2	49.21623	-124.36634	GIS_ID_Link13947	Island Timberlands
Englishman Middle CW	CWHxm2	49.21599	-124.36685	GIS_ID_Link13948	Island Timberlands
Englishman Middle CW	CWHxm2	49.21622	-124.36679	GIS_ID_Link13949	Island Timberlands
Englishman Middle CW	CWHxm2	49.2163	-124.36633	GIS_ID_Link13950	Island Timberlands
Englishman Middle CW	CWHxm2	49.21665	-124.36507	GIS_ID_Link13951	Island Timberlands
Englishman Middle CW	CWHxm2	49.217	-124.36266	GIS_ID_Link13952	Island Timberlands
Englishman Middle CW	CWHxm2	49.21687	-124.36438	GIS_ID_Link13953	Island Timberlands
Englishman Middle CW	CWHxm2	49.21722	-124.36336	GIS_ID_Link13954	Island Timberlands
Englishman Middle CW	CWHxm2	49.21613	-124.36672	GIS_ID_Link13955	Island Timberlands
Englishman Middle CW	CWHxm2	49.21172	-124.36488	GIS_ID_Link13956	Island Timberlands
Englishman Middle CW	CWHxm2	49.21112	-124.36429	GIS_ID_Link13957	Island Timberlands
Englishman Middle CW	CWHxm2	49.21146	-124.36375	GIS_ID_Link13958	Island Timberlands
Englishman Middle CW	CWHxm2	49.21203	-124.36497	GIS_ID_Link13959	Island Timberlands
Englishman Middle CW	CWHxm2	49.21112	-124.36318	GIS_ID_Link13960	Island Timberlands
Oyster Upper CW	MHmm1	49.80713	-125.4791	GIS_ID_Link13961	Island Timberlands
Nanaimo River	CWHxm1	49.06485	-124.11488	GIS_ID_Link13962	Island Timberlands
Nanaimo River	CWHxm1	49.0654	-124.11346	GIS_ID_Link13963	Island Timberlands
Nanaimo River	CWHxm1	49.06523	-124.11384	GIS_ID_Link13964	Island Timberlands
Nanaimo River	CWHxm1	49.06786	-124.11675	GIS_ID_Link13965	Island Timberlands
Nanaimo River	CWHxm1	49.06655	-124.11361	GIS_ID_Link13966	Island Timberlands
Nanaimo River	CWHxm1	49.0654	-124.11414	GIS_ID_Link13967	Island Timberlands
Nanaimo River	CWHxm1	49.06587	-124.1133	GIS_ID_Link13968	Island Timberlands
Nanaimo River	CWHxm1	49.06544	-124.11405	GIS_ID_Link13969	Island Timberlands
Nanaimo River	CWHxm1	49.0657	-124.11552	GIS_ID_Link13970	Island Timberlands
Nanaimo River	CWHxm1	49.06645	-124.11577	GIS_ID_Link13971	Island Timberlands

Location (Basin)	Biogeo Zone (BGC_LABEL)	Latitude	Longitude	GIS_ID	Ownership
Nanaimo River	CWHxm1	49.06685	-124.11709	GIS_ID_Link13972	Island Timberlands
Nanaimo River	CWHxm1	49.06799	-124.11344	GIS_ID_Link13973	Island Timberlands
Nanaimo Jump CW	MHmm1	48.97719	-124.19926	GIS_ID_Link13974	Island Timberlands
Big Qualicum Lower	CWHxm2	49.30695	-124.7179	GIS_ID_Link13975	Island Timberlands
Big Qualicum Lower	CWHxm2	49.30943	-124.71819	GIS_ID_Link13976	Island Timberlands
Chase River	CWHxm1	49.12741	-124.01079	GIS_ID_Link13977	Island Timberlands
Chase River	CWHxm1	49.12621	-124.00801	GIS_ID_Link13978	Island Timberlands
Little Qualicum CW	CWHmm2	49.28263	-124.6441	GIS_ID_Link13979	Island Timberlands
Englishman Upper CW	MHmm1	49.22742	-124.49385	GIS_ID_Link13980	Island Timberlands
Englishman Upper CW	MHmm1	49.22761	-124.49227	GIS_ID_Link13981	Island Timberlands
Englishman Upper CW	MHmm1	49.22816	-124.49219	GIS_ID_Link13982	Island Timberlands
Englishman Upper CW	MHmm1	49.22804	-124.49338	GIS_ID_Link13983	Island Timberlands
Englishman Upper CW	MHmm1	49.22764	-124.49302	GIS_ID_Link13984	Island Timberlands
Englishman Upper CW	MHmm1	49.22801	-124.49279	GIS_ID_Link13985	Island Timberlands
Englishman Upper CW	CWHxm2	49.22271	-124.50293	GIS_ID_Link13986	Island Timberlands
Englishman Upper CW	CWHxm2	49.22283	-124.50412	GIS_ID_Link13987	Island Timberlands
Englishman Upper CW	CWHmm2	49.22521	-124.50259	GIS_ID_Link13988	Island Timberlands
Englishman Upper CW	CWHmm2	49.22819	-124.51008	GIS_ID_Link13989	Island Timberlands
Englishman Upper CW	CWHxm2	49.22438	-124.50219	GIS_ID_Link13990	Island Timberlands
Englishman Upper CW	CWHmm2	49.22534	-124.50027	GIS_ID_Link13991	Island Timberlands
Englishman Upper CW	CWHmm2	49.22854	-124.50889	GIS_ID_Link13992	Island Timberlands
Englishman Upper CW	CWHmm2	49.22709	-124.50644	GIS_ID_Link13993	Island Timberlands
Englishman Upper CW	CWHmm2	49.21249	-124.51437	GIS_ID_Link13994	Island Timberlands
Englishman Upper CW	CWHmm2	49.21219	-124.51264	GIS_ID_Link13995	Island Timberlands
Englishman Upper CW	CWHmm2	49.20795	-124.52184	GIS_ID_Link13996	Island Timberlands
Englishman Upper CW	CWHmm2	49.20975	-124.51635	GIS_ID_Link13997	Island Timberlands
Englishman Upper CW	MHmm1	49.2111	-124.52348	GIS_ID_Link13998	Island Timberlands
Englishman Upper CW	MHmm1	49.21047	-124.52477	GIS_ID_Link13999	Island Timberlands
Englishman Upper CW	MHmm1	49.21066	-124.52441	GIS_ID_Link14000	Island Timberlands
Englishman Upper CW	MHmm1	49.21055	-124.52463	GIS_ID_Link14001	Island Timberlands
Englishman Upper CW	CWHmm2	49.22271	-124.53329	GIS_ID_Link14002	Island Timberlands
Englishman Upper CW	CWHmm2	49.20329	-124.54086	GIS_ID_Link14003	Island Timberlands
Englishman Upper CW	MHmm1	49.20352	-124.54736	GIS_ID_Link14004	Island Timberlands
Englishman Upper CW	MHmm1	49.20375	-124.54729	GIS_ID_Link14005	Island Timberlands
Englishman Upper CW	MHmm1	49.20278	-124.54632	GIS_ID_Link14006	Island Timberlands
Englishman Upper CW	MHmm1	49.20319	-124.54672	GIS_ID_Link14007	Island Timberlands
Englishman Upper CW	MHmm1	49.20915	-124.53347	GIS_ID_Link14008	Island Timberlands
Englishman Upper CW	MHmm1	49.20588	-124.54992	GIS_ID_Link14009	Island Timberlands
Englishman Upper CW	MHmm1	49.21853	-124.52942	GIS_ID_Link14010	Island Timberlands
Englishman Upper CW	MHmm1	49.21862	-124.5295	GIS_ID_Link14011	Island Timberlands
Englishman Upper CW	MHmm1	49.21898	-124.52854	GIS_ID_Link14012	Island Timberlands
Englishman Upper CW	MHmm1	49.21786	-124.52962	GIS_ID_Link14013	Island Timberlands
Englishman Upper CW	MHmm1	49.21385	-124.52418	GIS_ID_Link14014	Island Timberlands
Englishman Upper CW	MHmm1	49.20708	-124.53729	GIS_ID_Link14015	Island Timberlands
Englishman Upper CW	MHmm1	49.20739	-124.53739	GIS_ID_Link14016	Island Timberlands
Englishman Upper CW	MHmm1	49.22005	-124.52964	GIS_ID_Link14017	Island Timberlands
Englishman Middle CW	MHmm1	49.22773	-124.47593	GIS_ID_Link14018	Island Timberlands
Nanaimo Jump CW	CWHmm2	48.98453	-124.2613	GIS_ID_Link14019	Island Timberlands
Nanaimo Jump CW	CWHmm2	48.98357	-124.26303	GIS_ID_Link14020	Island Timberlands
Nanaimo Dunsmuir CW	CWHmm2	49.06546	-124.23734	GIS_ID_Link14021	Island Timberlands
Englishman Lower CW	CWHxm1	49.22926	-124.3541	GIS_ID_Link14022	Island Timberlands

Location (Basin)	Biogeo Zone (BGC_LABEL)	Latitude	Longitude	GIS_ID	Ownership
Englishman Lower CW	CWHxm1	49.23008	-124.3527	GIS_ID_Link14023	Island Timberlands
Englishman Lower CW	CWHxm1	49.23055	-124.35334	GIS_ID_Link14024	Island Timberlands
Englishman Lower CW	CWHxm1	49.22954	-124.35357	GIS_ID_Link14025	Island Timberlands
Chemainus Upper	MHmm1	48.95459	-124.18859	GIS_ID_Link14026	Island Timberlands
Chemainus Upper	CWHmm2	48.95419	-124.19072	GIS_ID_Link14027	Island Timberlands
Chemainus Upper	CWHmm2	48.95698	-124.19594	GIS_ID_Link14028	Island Timberlands
Englishman Upper CW	CWHmm2	49.21885	-124.48479	GIS_ID_Link14029	Island Timberlands
Englishman Upper CW	CWHxm2	49.2176	-124.48734	GIS_ID_Link14030	Island Timberlands
Englishman Upper CW	CWHmm2	49.21865	-124.48518	GIS_ID_Link14031	Island Timberlands
Englishman Middle CW	MHmm1	49.14432	-124.40063	GIS_ID_Link14032	Island Timberlands
Englishman Middle CW	MHmm1	49.14385	-124.40169	GIS_ID_Link14033	Island Timberlands
Englishman Middle CW	MHmm1	49.145	-124.40395	GIS_ID_Link14034	Island Timberlands
Oyster Upper CW	CWHmm2	49.78881	-125.44908	GIS_ID_Link14035	Island Timberlands
Oyster Upper CW	CWHmm2	49.78963	-125.44935	GIS_ID_Link14036	Island Timberlands
Oyster Upper CW	CWHmm2	49.79126	-125.44833	GIS_ID_Link14037	Island Timberlands
Oyster Upper CW	CWHmm2	49.79011	-125.44925	GIS_ID_Link14038	Island Timberlands
Oyster Upper CW	CWHmm2	49.78918	-125.45026	GIS_ID_Link14039	Island Timberlands
Oyster Upper CW	CWHmm2	49.78971	-125.44943	GIS_ID_Link14040	Island Timberlands
Chase River	CWHxm1	49.14292	-124.00403	GIS_ID_Link14041	Island Timberlands
Chase River	CWHxm1	49.14338	-124.00429	GIS_ID_Link14042	Island Timberlands
Chase River	CWHxm1	49.14325	-124.00208	GIS_ID_Link14043	Island Timberlands
Chase River	CWHxm1	49.14318	-124.00331	GIS_ID_Link14044	Island Timberlands
Nanaimo Jump CW	CWHmm2	48.97889	-124.24779	GIS_ID_Link14045	Island Timberlands
Oyster Upper CW	MHmm1	49.74904	-125.42998	GIS_ID_Link14046	Island Timberlands
Oyster Upper CW	MHmm1	49.74866	-125.43	GIS_ID_Link14047	Island Timberlands
Englishman Middle CW	CWHxm2	49.2263	-124.43725	GIS_ID_Link14048	Island Timberlands
Englishman Middle CW	CWHmm2	49.2275	-124.4424	GIS_ID_Link14049	Island Timberlands
Englishman Middle CW	CWHmm2	49.2268	-124.4399	GIS_ID_Link14050	Island Timberlands
Englishman Middle CW	CWHmm2	49.22637	-124.44471	GIS_ID_Link14051	Island Timberlands
Oyster Upper CW	CMAunp	49.76683	-125.50411	GIS_ID_Link14052	Island Timberlands
Oyster Upper CW	CMAunp	49.76876	-125.50511	GIS_ID_Link14053	Island Timberlands
Oyster Upper CW	MHmm1	49.77719	-125.49718	GIS_ID_Link14054	Island Timberlands
Englishman South CW	CWHxm1	49.23839	-124.27889	GIS_ID_Link14055	Island Timberlands
Englishman South CW	CWHxm1	49.23735	-124.27809	GIS_ID_Link14056	Island Timberlands
Englishman South CW	CWHxm1	49.23027	-124.27284	GIS_ID_Link14057	Island Timberlands
Englishman South CW	CWHxm1	49.23052	-124.27084	GIS_ID_Link14058	Island Timberlands
Englishman South CW	CWHxm1	49.23561	-124.27732	GIS_ID_Link14059	Island Timberlands
Englishman South CW	CWHxm1	49.23248	-124.2736	GIS_ID_Link14060	Island Timberlands
Englishman South CW	CWHxm1	49.23511	-124.27491	GIS_ID_Link14061	Island Timberlands
Englishman South CW	CWHxm1	49.2347	-124.27583	GIS_ID_Link14062	Island Timberlands
Englishman South CW	CWHxm1	49.23072	-124.27253	GIS_ID_Link14063	Island Timberlands
Englishman South CW	CWHxm1	49.2294	-124.27052	GIS_ID_Link14064	Island Timberlands
Englishman South CW	CWHxm1	49.23643	-124.27861	GIS_ID_Link14065	Island Timberlands
Englishman South CW	CWHxm1	49.23821	-124.27916	GIS_ID_Link14066	Island Timberlands
Englishman South CW	CWHxm1	49.2367	-124.27864	GIS_ID_Link14067	Island Timberlands
Englishman South CW	CWHxm1	49.23621	-124.27637	GIS_ID_Link14068	Island Timberlands
Chemainus Upper	CWHmm2	48.96031	-124.06954	GIS_ID_Link14069	Island Timberlands
Chemainus Upper	MHmm1	48.96264	-124.07007	GIS_ID_Link14070	Island Timberlands
Chemainus Upper	CWHmm2	48.95969	-124.07111	GIS_ID_Link14071	Island Timberlands
Tsable Upper	CWHmm2	49.51109	-125.00637	GIS_ID_Link14072	Island Timberlands
Nanaimo Jump CW	CWHmm2	48.99988	-124.22125	GIS_ID_Link14073	Island Timberlands

Location (Basin)	Biogeo Zone (BGC_LABEL)	Latitude	Longitude	GIS_ID	Ownership
Nanaimo Jump CW	CWHmm2	49.00191	-124.21961	GIS_ID_Link14074	Island Timberlands
Nanaimo Jump CW	CWHmm2	49.00248	-124.21593	GIS_ID_Link14075	Island Timberlands
Nanaimo Jump CW	CWHmm2	49.00075	-124.21828	GIS_ID_Link14076	Island Timberlands
Nanaimo Jump CW	CWHmm2	49.00372	-124.21452	GIS_ID_Link14077	Island Timberlands
Nanaimo Jump CW	CWHmm2	49.00118	-124.22193	GIS_ID_Link14078	Island Timberlands
Nanaimo Jump CW	CWHmm2	49.00195	-124.21904	GIS_ID_Link14079	Island Timberlands
Nanaimo Jump CW	CWHmm2	49.00016	-124.22134	GIS_ID_Link14080	Island Timberlands
Nanaimo Jump CW	CWHmm2	49.00105	-124.21843	GIS_ID_Link14081	Island Timberlands
Englishman Upper CW	MHmm1	49.16323	-124.49456	GIS_ID_Link14082	Island Timberlands
Englishman Upper CW	MHmm1	49.1588	-124.4973	GIS_ID_Link14083	Island Timberlands
Englishman Upper CW	MHmm1	49.15712	-124.49818	GIS_ID_Link14084	Island Timberlands
Englishman Middle CW	CWHxm2	49.19948	-124.424	GIS_ID_Link14085	Island Timberlands
Englishman Middle CW	CWHxm2	49.20006	-124.42615	GIS_ID_Link14086	Island Timberlands
Englishman Middle CW	CWHxm2	49.1902	-124.43307	GIS_ID_Link14087	Island Timberlands
Englishman Middle CW	CWHxm2	49.19206	-124.43265	GIS_ID_Link14088	Island Timberlands
Englishman Middle CW	CWHxm2	49.19376	-124.4339	GIS_ID_Link14089	Island Timberlands
Englishman Middle CW	CWHxm2	49.19215	-124.43357	GIS_ID_Link14090	Island Timberlands
Englishman Middle CW	CWHxm2	49.19197	-124.4308	GIS_ID_Link14091	Island Timberlands
Englishman Middle CW	CWHxm2	49.19025	-124.43311	GIS_ID_Link14092	Island Timberlands
Englishman Middle CW	CWHxm2	49.1955	-124.43194	GIS_ID_Link14093	Island Timberlands
Englishman Middle CW	CWHxm2	49.19647	-124.43108	GIS_ID_Link14094	Island Timberlands
Englishman Middle CW	CWHxm2	49.19837	-124.43021	GIS_ID_Link14095	Island Timberlands
Englishman Middle CW	CWHxm2	49.19571	-124.43157	GIS_ID_Link14096	Island Timberlands
Englishman Middle CW	CWHxm2	49.19592	-124.43163	GIS_ID_Link14097	Island Timberlands
Englishman Middle CW	CWHxm2	49.19573	-124.43198	GIS_ID_Link14098	Island Timberlands
Englishman Middle CW	CWHxm2	49.1971	-124.43117	GIS_ID_Link14099	Island Timberlands
Englishman Middle CW	CWHxm2	49.1958	-124.43161	GIS_ID_Link14100	Island Timberlands
Cameron River Lower CW	CWHxm2	49.25099	-124.66657	GIS_ID_Link14101	Island Timberlands
Cameron River Lower CW	CWHxm2	49.2527	-124.66681	GIS_ID_Link14102	Island Timberlands
Cameron River Lower CW	CWHxm2	49.25178	-124.66594	GIS_ID_Link14103	Island Timberlands
Oyster Upper CW	MHmm1	49.7479	-125.4179	GIS_ID_Link14104	Island Timberlands
Wilfred Creek	CWHmm2	49.45231	-124.87654	GIS_ID_Link14105	Island Timberlands
Oyster Upper CW	MHmm1	49.80494	-125.47253	GIS_ID_Link14106	Island Timberlands
Oyster Upper CW	MHmm1	49.81186	-125.47759	GIS_ID_Link14107	Island Timberlands
Oyster Upper CW	MHmm1	49.81256	-125.47725	GIS_ID_Link14108	Island Timberlands
Oyster Upper CW	MHmm1	49.81111	-125.4684	GIS_ID_Link14109	Island Timberlands
Oyster Upper CW	MHmm1	49.81142	-125.46884	GIS_ID_Link14110	Island Timberlands
Oyster Upper CW	MHmm1	49.80428	-125.46934	GIS_ID_Link14111	Island Timberlands
Oyster Upper CW	MHmm1	49.80372	-125.46749	GIS_ID_Link14112	Island Timberlands
Oyster Upper CW	MHmm1	49.80722	-125.46415	GIS_ID_Link14113	Island Timberlands
Oyster Upper CW	MHmm1	49.80641	-125.46564	GIS_ID_Link14114	Island Timberlands
Oyster Upper CW	MHmm1	49.80707	-125.46439	GIS_ID_Link14115	Island Timberlands
Oyster Upper CW	MHmm1	49.8046	-125.47396	GIS_ID_Link14116	Island Timberlands
Oyster Upper CW	MHmm1	49.81225	-125.46964	GIS_ID_Link14117	Island Timberlands
Oyster Upper CW	MHmm1	49.81145	-125.47201	GIS_ID_Link14118	Island Timberlands
Oyster Upper CW	MHmm1	49.80861	-125.4755	GIS_ID_Link14119	Island Timberlands
Oyster Upper CW	MHmm1	49.80784	-125.4721	GIS_ID_Link14120	Island Timberlands
Oyster Upper CW	MHmm1	49.8119	-125.47239	GIS_ID_Link14121	Island Timberlands
Oyster Upper CW	MHmm1	49.80779	-125.47378	GIS_ID_Link14122	Island Timberlands
Oyster Upper CW	MHmm1	49.80826	-125.47361	GIS_ID_Link14123	Island Timberlands
Oyster Upper CW	MHmm1	49.80806	-125.47736	GIS_ID_Link14124	Island Timberlands

Location (Basin)	Biogeo Zone (BGC_LABEL)	Latitude	Longitude	GIS_ID	Ownership
Oyster Upper CW	MHmm1	49.8098	-125.47271	GIS_ID_Link14125	Island Timberlands
Oyster Upper CW	MHmm1	49.80776	-125.47667	GIS_ID_Link14126	Island Timberlands
Oyster Upper CW	MHmm1	49.80892	-125.47226	GIS_ID_Link14127	Island Timberlands
Oyster Upper CW	MHmm1	49.80807	-125.47061	GIS_ID_Link14128	Island Timberlands
Oyster Upper CW	MHmm1	49.8112	-125.47876	GIS_ID_Link14129	Island Timberlands
Oyster Upper CW	MHmm1	49.8108	-125.47798	GIS_ID_Link14130	Island Timberlands
Oyster Upper CW	MHmm1	49.81059	-125.47892	GIS_ID_Link14131	Island Timberlands
Oyster Upper CW	MHmm1	49.81123	-125.47728	GIS_ID_Link14132	Island Timberlands
Oyster Upper CW	MHmm1	49.81045	-125.47724	GIS_ID_Link14133	Island Timberlands
Oyster Upper CW	MHmm1	49.81048	-125.47866	GIS_ID_Link14134	Island Timberlands
Oyster Upper CW	MHmm1	49.81073	-125.47796	GIS_ID_Link14135	Island Timberlands
Oyster Upper CW	MHmm1	49.81103	-125.47735	GIS_ID_Link14136	Island Timberlands
Oyster Upper CW	MHmm1	49.81278	-125.47309	GIS_ID_Link14137	Island Timberlands
Oyster Upper CW	MHmm1	49.81226	-125.47209	GIS_ID_Link14138	Island Timberlands
Oyster Upper CW	MHmm1	49.81293	-125.47207	GIS_ID_Link14139	Island Timberlands
Oyster Upper CW	MHmm1	49.81254	-125.47142	GIS_ID_Link14140	Island Timberlands
Oyster Upper CW	MHmm1	49.81276	-125.47298	GIS_ID_Link14141	Island Timberlands
Nanaimo Jump CW	CWHmm2	48.99629	-124.2587	GIS_ID_Link14142	Island Timberlands
Nanaimo Jump CW	MHmm1	48.99276	-124.26375	GIS_ID_Link14143	Island Timberlands
Nanaimo Jump CW	MHmm1	48.99417	-124.2616	GIS_ID_Link14144	Island Timberlands
Nanaimo Jump CW	MHmm1	48.99365	-124.2602	GIS_ID_Link14145	Island Timberlands
Nanaimo Dunsmuir CW	CWHxm2	49.05207	-124.17977	GIS_ID_Link14146	Island Timberlands
Nanaimo Dunsmuir CW	CWHxm2	49.05148	-124.17905	GIS_ID_Link14147	Island Timberlands
Nanaimo Dunsmuir CW	CWHxm2	49.05165	-124.17936	GIS_ID_Link14148	Island Timberlands
Nanaimo Dunsmuir CW	CWHxm2	49.05229	-124.18067	GIS_ID_Link14149	Island Timberlands
Nanaimo Dunsmuir CW	CWHxm2	49.05209	-124.18084	GIS_ID_Link14150	Island Timberlands
Nanaimo Dunsmuir CW	CWHxm2	49.05256	-124.18205	GIS_ID_Link14151	Island Timberlands
Nanaimo Dunsmuir CW	CWHxm2	49.05189	-124.1822	GIS_ID_Link14152	Island Timberlands
Nanaimo Dunsmuir CW	CWHxm2	49.05122	-124.17995	GIS_ID_Link14153	Island Timberlands
Nanaimo Dunsmuir CW	CWHxm2	49.05138	-124.18022	GIS_ID_Link14154	Island Timberlands
Nanaimo Dunsmuir CW	CWHxm2	49.05053	-124.18002	GIS_ID_Link14155	Island Timberlands
Nanaimo Dunsmuir CW	CWHxm2	49.05086	-124.17982	GIS_ID_Link14156	Island Timberlands
Nanaimo Dunsmuir CW	CWHxm2	49.04997	-124.18019	GIS_ID_Link14157	Island Timberlands
Nanaimo Dunsmuir CW	CWHxm2	49.05016	-124.18011	GIS_ID_Link14158	Island Timberlands
Nanaimo Dunsmuir CW	CWHxm2	49.05078	-124.18	GIS_ID_Link14159	Island Timberlands
Nanaimo Dunsmuir CW	CWHxm2	49.05018	-124.17995	GIS_ID_Link14160	Island Timberlands
Nanaimo Dunsmuir CW	CWHxm2	49.05148	-124.18233	GIS_ID_Link14161	Island Timberlands
Nanaimo Dunsmuir CW	CWHxm2	49.0522	-124.18082	GIS_ID_Link14162	Island Timberlands
Nanaimo Dunsmuir CW	CWHxm2	49.05126	-124.18004	GIS_ID_Link14163	Island Timberlands
Nanaimo Dunsmuir CW	CWHxm2	49.05038	-124.17999	GIS_ID_Link14164	Island Timberlands
Nanaimo Dunsmuir CW	CWHxm1	49.04568	-124.18016	GIS_ID_Link14165	Island Timberlands
Nanaimo Dunsmuir CW	CWHxm1	49.04641	-124.18061	GIS_ID_Link14166	Island Timberlands
Nanaimo Dunsmuir CW	CWHxm1	49.04605	-124.1806	GIS_ID_Link14167	Island Timberlands
Nanaimo Dunsmuir CW	CWHxm2	49.05193	-124.1799	GIS_ID_Link14168	Island Timberlands
Nanaimo Dunsmuir CW	CWHxm2	49.05204	-124.18047	GIS_ID_Link14169	Island Timberlands
Nanaimo Dunsmuir CW	CWHxm2	49.05213	-124.18057	GIS_ID_Link14170	Island Timberlands
Nanaimo Dunsmuir CW	CWHxm2	49.0517	-124.1803	GIS_ID_Link14171	Island Timberlands
Nanaimo Dunsmuir CW	CWHxm2	49.05163	-124.1799	GIS_ID_Link14172	Island Timberlands
Nanaimo Dunsmuir CW	CWHxm2	49.05165	-124.17947	GIS_ID_Link14173	Island Timberlands
Nanaimo Dunsmuir CW	CWHxm2	49.0514	-124.17969	GIS_ID_Link14174	Island Timberlands
Nanaimo Dunsmuir CW	CWHxm2	49.05175	-124.18029	GIS_ID_Link14175	Island Timberlands

Location (Basin)	Biogeo Zone (BGC_LABEL)	Latitude	Longitude	GIS_ID	Ownership
Nanaimo River South CW	MHmm1	48.99842	-124.1218	GIS_ID_Link14176	Island Timberlands
Chemainus Upper	CWHmm2	48.94924	-124.17777	GIS_ID_Link14177	Island Timberlands
Chemainus Upper	MHmm1	48.94788	-124.17696	GIS_ID_Link14178	Island Timberlands
Quinsam Iron	CWHxm2	49.87519	-125.46388	GIS_ID_Link14179	Island Timberlands
Quinsam Iron	CWHxm2	49.87248	-125.46525	GIS_ID_Link14180	Island Timberlands
Quinsam Iron	CWHxm2	49.87304	-125.46457	GIS_ID_Link14181	Island Timberlands
Quinsam Iron	CWHxm2	49.8733	-125.46409	GIS_ID_Link14182	Island Timberlands
Quinsam Iron	CWHxm2	49.87142	-125.46516	GIS_ID_Link14183	Island Timberlands
Quinsam Iron	CWHxm2	49.87372	-125.46379	GIS_ID_Link14184	Island Timberlands
Quinsam Iron	CWHxm2	49.87151	-125.46487	GIS_ID_Link14185	Island Timberlands
Quinsam Iron	CWHxm2	49.87292	-125.46505	GIS_ID_Link14186	Island Timberlands
Quinsam Iron	CWHxm2	49.87297	-125.46437	GIS_ID_Link14187	Island Timberlands
Quinsam Iron	CWHxm2	49.87352	-125.46417	GIS_ID_Link14188	Island Timberlands
Quinsam Iron	CWHxm2	49.87269	-125.46486	GIS_ID_Link14189	Island Timberlands
Quinsam Iron	CWHxm2	49.87222	-125.46547	GIS_ID_Link14190	Island Timberlands
Quinsam Iron	CWHxm2	49.87368	-125.464	GIS_ID_Link14191	Island Timberlands
Quinsam Iron	CWHxm2	49.87208	-125.46511	GIS_ID_Link14192	Island Timberlands
Quinsam Iron	CWHxm2	49.87178	-125.46518	GIS_ID_Link14193	Island Timberlands
Quinsam Iron	CWHxm2	49.87144	-125.46507	GIS_ID_Link14194	Island Timberlands
Quinsam Iron	CWHxm2	49.87297	-125.46471	GIS_ID_Link14195	Island Timberlands
Nanaimo Dunsmuir CW	CWHmm2	49.06202	-124.2284	GIS_ID_Link14196	Island Timberlands
Quinsam Iron	CWHxm2	49.87122	-125.46552	GIS_ID_Link14197	Island Timberlands
Quinsam Iron	CWHxm2	49.87131	-125.46499	GIS_ID_Link14198	Island Timberlands
Tsable Upper	CWHmm2	49.49992	-124.97788	GIS_ID_Link14199	Island Timberlands
Tsable Upper	CWHmm2	49.49802	-124.97718	GIS_ID_Link14200	Island Timberlands
Tsable Upper	CWHmm2	49.49842	-124.97619	GIS_ID_Link14201	Island Timberlands
Tsable Upper	CWHmm2	49.49752	-124.97536	GIS_ID_Link14202	Island Timberlands
Tsable Upper	CWHmm2	49.49835	-124.97651	GIS_ID_Link14203	Island Timberlands
Tsable Upper	CWHmm2	49.49797	-124.97709	GIS_ID_Link14204	Island Timberlands
Tsable Upper	CWHmm2	49.49753	-124.97575	GIS_ID_Link14205	Island Timberlands
Englishman Upper CW	MHmm1	49.17702	-124.51618	GIS_ID_Link14206	Island Timberlands
Tsable Upper	CWHmm2	49.50235	-124.97437	GIS_ID_Link14207	Island Timberlands
Tsable Upper	CWHmm2	49.50106	-124.97629	GIS_ID_Link14208	Island Timberlands
Tsable Upper	CWHmm2	49.50074	-124.97834	GIS_ID_Link14209	Island Timberlands
Tsable Lower	CWHmm2	49.49633	-124.97081	GIS_ID_Link14210	Island Timberlands
Tsable Lower	CWHmm2	49.4937	-124.97504	GIS_ID_Link14211	Island Timberlands
Tsable Lower	CWHmm2	49.49359	-124.97351	GIS_ID_Link14212	Island Timberlands
Tsable Lower	CWHmm2	49.49563	-124.97523	GIS_ID_Link14213	Island Timberlands
Tsable Lower	CWHmm2	49.49687	-124.97526	GIS_ID_Link14214	Island Timberlands
Tsable Lower	CWHmm2	49.49141	-124.97288	GIS_ID_Link14215	Island Timberlands
Tsable Lower	MHmm1	49.48963	-124.96914	GIS_ID_Link14216	Island Timberlands
Tsable Lower	CWHmm2	49.49357	-124.97784	GIS_ID_Link14217	Island Timberlands
Tsable Lower	CWHmm2	49.4914	-124.97713	GIS_ID_Link14218	Island Timberlands
Nanaimo River South CW	MHmm1	49.00789	-124.13279	GIS_ID_Link14219	Island Timberlands
Nanaimo Whiskey Jack CW	MHmm1	49.00188	-124.12861	GIS_ID_Link14220	Island Timberlands
Nanaimo Whiskey Jack CW	MHmm1	49.00064	-124.12615	GIS_ID_Link14221	Island Timberlands
Nanaimo Whiskey Jack CW	MHmm1	49.00201	-124.12784	GIS_ID_Link14222	Island Timberlands
Chemainus Upper	MHmm1	48.95772	-124.17541	GIS_ID_Link14223	Island Timberlands
Englishman Middle CW	CWHxm2	49.20059	-124.41753	GIS_ID_Link14224	Island Timberlands
Englishman Middle CW	CWHxm2	49.20051	-124.41611	GIS_ID_Link14225	Island Timberlands
Little Qualicum CW	CWHmm2	49.27831	-124.61018	GIS_ID_Link14226	Island Timberlands

Location (Basin)	Biogeo Zone (BGC_LABEL)	Latitude	Longitude	GIS_ID	Ownership
Englishman Middle CW	CWHxm2	49.19083	-124.42964	GIS_ID_Link14227	Island Timberlands
Oyster Upper CW	MHmm1	49.78341	-125.50139	GIS_ID_Link14228	Island Timberlands
Oyster Upper CW	MHmm1	49.76889	-125.48048	GIS_ID_Link14229	Island Timberlands
Oyster Upper CW	MHmm1	49.77186	-125.47749	GIS_ID_Link14230	Island Timberlands
Oyster Upper CW	MHmm1	49.7728	-125.47575	GIS_ID_Link14231	Island Timberlands
Oyster Upper CW	MHmm1	49.77374	-125.47504	GIS_ID_Link14232	Island Timberlands
Oyster Upper CW	MHmm1	49.77565	-125.47395	GIS_ID_Link14233	Island Timberlands
Cowichan River	CWHxm2	48.74595	-123.96273	GIS_ID_Link14234	Island Timberlands
Cowichan River	CWHxm2	48.74648	-123.96461	GIS_ID_Link14235	Island Timberlands
Englishman Upper CW	CWHmm2	49.19239	-124.49641	GIS_ID_Link14236	Island Timberlands
Englishman Upper CW	MHmm1	49.19167	-124.49348	GIS_ID_Link14237	Island Timberlands
Englishman Upper CW	MHmm1	49.19066	-124.49334	GIS_ID_Link14238	Island Timberlands
Oyster Upper CW	MHmm1	49.76609	-125.47993	GIS_ID_Link14239	Island Timberlands
Oyster Upper CW	CMAunp	49.75521	-125.47228	GIS_ID_Link14240	Island Timberlands
Oyster Upper CW	MHmm1	49.75662	-125.47112	GIS_ID_Link14241	Island Timberlands
Oyster Upper CW	MHmm1	49.75603	-125.47194	GIS_ID_Link14242	Island Timberlands
Oyster Upper CW	MHmm1	49.7565	-125.47146	GIS_ID_Link14243	Island Timberlands
Oyster Upper CW	MHmm1	49.75605	-125.47169	GIS_ID_Link14244	Island Timberlands
Englishman Middle CW	CWHmm2	49.22059	-124.46157	GIS_ID_Link14245	Island Timberlands
Little Qualicum CW	CWHmm2	49.27342	-124.61072	GIS_ID_Link14246	Island Timberlands
Big Qualicum Lower	CWHxm2	49.30894	-124.69153	GIS_ID_Link14247	Island Timberlands
Quinsam Iron	CWHxm2	49.89091	-125.41758	GIS_ID_Link14248	Island Timberlands
Quinsam Iron	CWHxm2	49.88904	-125.42156	GIS_ID_Link14249	Island Timberlands
Quinsam Iron	CWHxm2	49.89224	-125.41801	GIS_ID_Link14250	Island Timberlands
Quinsam Iron	CWHxm2	49.88782	-125.42326	GIS_ID_Link14251	Island Timberlands
Quinsam Iron	CWHxm2	49.88842	-125.42391	GIS_ID_Link14252	Island Timberlands
Quinsam Iron	CWHxm2	49.88991	-125.42158	GIS_ID_Link14253	Island Timberlands
Quinsam Iron	CWHxm2	49.88934	-125.42183	GIS_ID_Link14254	Island Timberlands
Quinsam Iron	CWHxm2	49.89114	-125.41817	GIS_ID_Link14255	Island Timberlands
Little Qualicum CW	CWHmm2	49.25031	-124.55726	GIS_ID_Link14256	Island Timberlands
Little Qualicum CW	CWHmm2	49.25063	-124.55765	GIS_ID_Link14257	Island Timberlands
Oyster Middle CW	CWHxm2	49.82062	-125.41064	GIS_ID_Link14258	Island Timberlands
Oyster Middle CW	CWHxm2	49.81989	-125.4092	GIS_ID_Link14259	Island Timberlands
Oyster Middle CW	CWHxm2	49.82335	-125.40623	GIS_ID_Link14260	Island Timberlands
Oyster Middle CW	CWHxm2	49.8219	-125.40715	GIS_ID_Link14261	Island Timberlands
Oyster Middle CW	CWHxm2	49.82101	-125.40839	GIS_ID_Link14262	Island Timberlands
Oyster Middle CW	CWHxm2	49.82519	-125.40479	GIS_ID_Link14263	Island Timberlands
Oyster Upper CW	MHmm1	49.74864	-125.43615	GIS_ID_Link14264	Island Timberlands
Oyster Upper CW	MHmm1	49.74904	-125.43615	GIS_ID_Link14265	Island Timberlands
Oyster Upper CW	MHmm1	49.75257	-125.42453	GIS_ID_Link14266	Island Timberlands
Oyster Upper CW	MHmm1	49.75115	-125.43809	GIS_ID_Link14267	Island Timberlands
Oyster Upper CW	MHmm1	49.75039	-125.43884	GIS_ID_Link14268	Island Timberlands
Oyster Upper CW	MHmm1	49.75101	-125.43868	GIS_ID_Link14269	Island Timberlands
Oyster Upper CW	MHmm1	49.75048	-125.43888	GIS_ID_Link14270	Island Timberlands
Oyster Upper CW	MHmm1	49.755	-125.43695	GIS_ID_Link14271	Island Timberlands
Oyster Upper CW	MHmm1	49.75593	-125.43542	GIS_ID_Link14272	Island Timberlands
Oyster Upper CW	MHmm1	49.75491	-125.43702	GIS_ID_Link14273	Island Timberlands
Oyster Upper CW	MHmm1	49.74963	-125.43647	GIS_ID_Link14274	Island Timberlands
Oyster Upper CW	MHmm1	49.75647	-125.43296	GIS_ID_Link14275	Island Timberlands
Oyster Upper CW	MHmm1	49.75664	-125.43302	GIS_ID_Link14276	Island Timberlands
Oyster Upper CW	MHmm1	49.75462	-125.42527	GIS_ID_Link14277	Island Timberlands

Location (Basin)	Biogeo Zone (BGC_LABEL)	Latitude	Longitude	GIS_ID	Ownership
Oyster Upper CW	MHmm1	49.75544	-125.4256	GIS_ID_Link14278	Island Timberlands
Oyster Upper CW	MHmm1	49.75377	-125.42478	GIS_ID_Link14279	Island Timberlands
Oyster Upper CW	MHmm1	49.75491	-125.4249	GIS_ID_Link14280	Island Timberlands
Oyster Upper CW	MHmm1	49.75499	-125.42522	GIS_ID_Link14281	Island Timberlands
Oyster Upper CW	MHmm1	49.75387	-125.42476	GIS_ID_Link14282	Island Timberlands
Oyster Upper CW	MHmm1	49.74737	-125.43752	GIS_ID_Link14283	Island Timberlands
Oyster Upper CW	MHmm1	49.74809	-125.4376	GIS_ID_Link14284	Island Timberlands
Oyster Upper CW	MHmm1	49.74751	-125.4375	GIS_ID_Link14285	Island Timberlands
Oyster Upper CW	MHmm1	49.75188	-125.43153	GIS_ID_Link14286	Island Timberlands
Oyster Upper CW	MHmm1	49.75264	-125.42925	GIS_ID_Link14287	Island Timberlands
Oyster Upper CW	MHmm1	49.75504	-125.42646	GIS_ID_Link14288	Island Timberlands
Oyster Upper CW	MHmm1	49.75127	-125.42874	GIS_ID_Link14289	Island Timberlands
Oyster Upper CW	MHmm1	49.75577	-125.42774	GIS_ID_Link14290	Island Timberlands
Oyster Upper CW	MHmm1	49.75512	-125.42926	GIS_ID_Link14291	Island Timberlands
Oyster Upper CW	MHmm1	49.7517	-125.43168	GIS_ID_Link14292	Island Timberlands
Oyster Upper CW	MHmm1	49.75211	-125.43143	GIS_ID_Link14293	Island Timberlands
Oyster Upper CW	MHmm1	49.75183	-125.43204	GIS_ID_Link14294	Island Timberlands
Oyster Upper CW	MHmm1	49.75338	-125.42432	GIS_ID_Link14295	Island Timberlands
Oyster Upper CW	MHmm1	49.75293	-125.42349	GIS_ID_Link14296	Island Timberlands
Oyster Upper CW	MHmm1	49.7516	-125.42198	GIS_ID_Link14297	Island Timberlands
Oyster Upper CW	MHmm1	49.75163	-125.42233	GIS_ID_Link14298	Island Timberlands
Oyster Upper CW	MHmm1	49.75293	-125.42325	GIS_ID_Link14299	Island Timberlands
Oyster Upper CW	MHmm1	49.75243	-125.42303	GIS_ID_Link14300	Island Timberlands
Big Qualicum Lower	CWHxm1	49.38144	-124.69197	GIS_ID_Link14301	Island Timberlands
Big Qualicum Lower	CWHxm1	49.38125	-124.69296	GIS_ID_Link14302	Island Timberlands
Big Qualicum Lower	CWHxm1	49.38103	-124.69605	GIS_ID_Link14303	Island Timberlands
Englishman Upper CW	CWHmm2	49.21758	-124.48394	GIS_ID_Link14304	Island Timberlands
Englishman Upper CW	CWHxm2	49.21749	-124.48581	GIS_ID_Link14305	Island Timberlands
Englishman Upper CW	CWHmm2	49.21759	-124.4856	GIS_ID_Link14306	Island Timberlands
Englishman Upper CW	CWHxm2	49.21624	-124.48568	GIS_ID_Link14307	Island Timberlands
Englishman Middle CW	MHmm1	49.16571	-124.48925	GIS_ID_Link14308	Island Timberlands
Englishman Middle CW	MHmm1	49.16681	-124.48682	GIS_ID_Link14309	Island Timberlands
Englishman Upper CW	CWHxm2	49.22029	-124.49471	GIS_ID_Link14310	Island Timberlands
Nanaimo Jump CW	CWHmm2	48.99776	-124.22776	GIS_ID_Link14311	Island Timberlands
Englishman Middle CW	MHmm1	49.12973	-124.42335	GIS_ID_Link14312	Island Timberlands
Englishman Middle CW	MHmm1	49.12918	-124.42559	GIS_ID_Link14313	Island Timberlands
Englishman Middle CW	MHmm1	49.12797	-124.42011	GIS_ID_Link14314	Island Timberlands
Englishman Middle CW	MHmm1	49.12866	-124.42365	GIS_ID_Link14315	Island Timberlands
Englishman Middle CW	MHmm1	49.12839	-124.42177	GIS_ID_Link14316	Island Timberlands
Nanaimo Upper	MHmm1	49.12852	-124.42131	GIS_ID_Link14317	Island Timberlands
Nanaimo Upper	MHmm1	49.1283	-124.42143	GIS_ID_Link14318	Island Timberlands
Englishman Middle CW	CWHmm2	49.17605	-124.46178	GIS_ID_Link14319	Island Timberlands
Englishman South CW	CWHxm1	49.23546	-124.28889	GIS_ID_Link14320	Island Timberlands
Englishman South CW	CWHxm1	49.23646	-124.28939	GIS_ID_Link14321	Island Timberlands
Englishman South CW	CWHxm1	49.23558	-124.28906	GIS_ID_Link14322	Island Timberlands
Englishman Upper CW	MHmm1	49.18692	-124.49611	GIS_ID_Link14323	Island Timberlands
Englishman Middle CW	CWHmm2	49.17138	-124.41796	GIS_ID_Link14324	Island Timberlands
Englishman Middle CW	CWHmm2	49.19276	-124.46567	GIS_ID_Link14325	Island Timberlands
Englishman Middle CW	CWHmm2	49.19718	-124.46462	GIS_ID_Link14326	Island Timberlands
Englishman Middle CW	CWHmm2	49.19718	-124.46568	GIS_ID_Link14327	Island Timberlands
Englishman Middle CW	CWHmm2	49.19704	-124.46462	GIS_ID_Link14328	Island Timberlands

Location (Basin)	Biogeo Zone (BGC_LABEL)	Latitude	Longitude	GIS_ID	Ownership
Englishman Middle CW	CWHmm2	49.19434	-124.46788	GIS_ID_Link14329	Island Timberlands
Englishman Middle CW	CWHmm2	49.19631	-124.46614	GIS_ID_Link14330	Island Timberlands
Englishman Middle CW	CWHmm2	49.19718	-124.46486	GIS_ID_Link14331	Island Timberlands
Englishman Middle CW	CWHmm2	49.19505	-124.46755	GIS_ID_Link14332	Island Timberlands
Englishman Middle CW	CWHmm2	49.19667	-124.46648	GIS_ID_Link14333	Island Timberlands
Englishman Middle CW	CWHmm2	49.19692	-124.46469	GIS_ID_Link14334	Island Timberlands
Nile Creek CW	MHmm1	49.40438	-124.79851	GIS_ID_Link14335	Island Timberlands
Nile Creek CW	MHmm1	49.40438	-124.80264	GIS_ID_Link14336	Island Timberlands
Nile Creek CW	MHmm1	49.4046	-124.79936	GIS_ID_Link14337	Island Timberlands
Nile Creek CW	MHmm1	49.40457	-124.80206	GIS_ID_Link14338	Island Timberlands
Englishman Middle CW	CWHxm2	49.2096	-124.47197	GIS_ID_Link14339	Island Timberlands
Oyster Upper CW	CWHmm2	49.76526	-125.44102	GIS_ID_Link14340	Island Timberlands
Oyster Upper CW	CWHmm2	49.76629	-125.44183	GIS_ID_Link14341	Island Timberlands
Oyster Upper CW	CWHmm2	49.76586	-125.44237	GIS_ID_Link14342	Island Timberlands
Oyster Upper CW	CWHmm2	49.76335	-125.44269	GIS_ID_Link14343	Island Timberlands
Oyster Upper CW	CWHmm2	49.76806	-125.44117	GIS_ID_Link14344	Island Timberlands
Oyster Upper CW	CWHmm2	49.7657	-125.44317	GIS_ID_Link14345	Island Timberlands
Oyster Upper CW	CWHmm2	49.76504	-125.44102	GIS_ID_Link14346	Island Timberlands
Oyster Upper CW	CWHmm2	49.76656	-125.44204	GIS_ID_Link14347	Island Timberlands
Oyster Upper CW	CWHmm2	49.7662	-125.44206	GIS_ID_Link14348	Island Timberlands
Oyster Upper CW	CWHmm2	49.75828	-125.43993	GIS_ID_Link14349	Island Timberlands
Oyster Upper CW	MHmm1	49.75952	-125.42779	GIS_ID_Link14350	Island Timberlands
Oyster Upper CW	MHmm1	49.75958	-125.42938	GIS_ID_Link14351	Island Timberlands
Oyster Upper CW	MHmm1	49.76341	-125.43285	GIS_ID_Link14352	Island Timberlands
Oyster Upper CW	MHmm1	49.76151	-125.43312	GIS_ID_Link14353	Island Timberlands
Oyster Upper CW	MHmm1	49.76183	-125.43606	GIS_ID_Link14354	Island Timberlands
Oyster Upper CW	MHmm1	49.76238	-125.43709	GIS_ID_Link14355	Island Timberlands
Oyster Upper CW	MHmm1	49.75622	-125.42657	GIS_ID_Link14356	Island Timberlands
Oyster Upper CW	MHmm1	49.7572	-125.43125	GIS_ID_Link14357	Island Timberlands
Oyster Upper CW	MHmm1	49.7554	-125.42579	GIS_ID_Link14358	Island Timberlands
Oyster Upper CW	MHmm1	49.75719	-125.4264	GIS_ID_Link14359	Island Timberlands
Oyster Upper CW	MHmm1	49.7567	-125.42867	GIS_ID_Link14360	Island Timberlands
Oyster Upper CW	MHmm1	49.7593	-125.43136	GIS_ID_Link14361	Island Timberlands
Oyster Upper CW	MHmm1	49.75701	-125.43176	GIS_ID_Link14362	Island Timberlands
Oyster Upper CW	MHmm1	49.75686	-125.43117	GIS_ID_Link14363	Island Timberlands
Oyster Upper CW	MHmm1	49.75669	-125.43067	GIS_ID_Link14364	Island Timberlands
Oyster Upper CW	MHmm1	49.75702	-125.4314	GIS_ID_Link14365	Island Timberlands
Oyster Upper CW	MHmm1	49.7568	-125.43127	GIS_ID_Link14366	Island Timberlands
Oyster Upper CW	MHmm1	49.7559	-125.42985	GIS_ID_Link14367	Island Timberlands
Oyster Upper CW	MHmm1	49.75623	-125.427	GIS_ID_Link14368	Island Timberlands
Oyster Upper CW	MHmm1	49.75637	-125.42754	GIS_ID_Link14369	Island Timberlands
Oyster Upper CW	MHmm1	49.75696	-125.43207	GIS_ID_Link14370	Island Timberlands
Oyster Upper CW	MHmm1	49.75699	-125.43187	GIS_ID_Link14371	Island Timberlands
Oyster Upper CW	MHmm1	49.75795	-125.43034	GIS_ID_Link14372	Island Timberlands
Oyster Upper CW	MHmm1	49.7574	-125.43119	GIS_ID_Link14373	Island Timberlands
Oyster Upper CW	MHmm1	49.75678	-125.43106	GIS_ID_Link14374	Island Timberlands
Oyster Upper CW	MHmm1	49.75943	-125.43235	GIS_ID_Link14375	Island Timberlands
Oyster Upper CW	CWHmm2	49.75651	-125.44111	GIS_ID_Link14376	Island Timberlands
Oyster Upper CW	CWHmm2	49.76058	-125.44156	GIS_ID_Link14377	Island Timberlands
Oyster Upper CW	MHmm1	49.76696	-125.43759	GIS_ID_Link14378	Island Timberlands
Oyster Upper CW	MHmm1	49.76137	-125.439	GIS_ID_Link14379	Island Timberlands

Location (Basin)	Biogeo Zone (BGC_LABEL)	Latitude	Longitude	GIS_ID	Ownership
Oyster Upper CW	CWHmm2	49.76898	-125.44227	GIS_ID_Link14380	Island Timberlands
Oyster Upper CW	CWHmm2	49.76964	-125.4431	GIS_ID_Link14381	Island Timberlands
Oyster Upper CW	CWHmm2	49.75883	-125.44274	GIS_ID_Link14382	Island Timberlands
Oyster Upper CW	MHmm1	49.75809	-125.42857	GIS_ID_Link14383	Island Timberlands
Oyster Upper CW	MHmm1	49.75629	-125.42664	GIS_ID_Link14384	Island Timberlands
Oyster Upper CW	MHmm1	49.75848	-125.42666	GIS_ID_Link14385	Island Timberlands
Oyster Upper CW	MHmm1	49.75643	-125.42688	GIS_ID_Link14386	Island Timberlands
Oyster Upper CW	MHmm1	49.75659	-125.42717	GIS_ID_Link14387	Island Timberlands
Oyster Upper CW	MHmm1	49.75746	-125.42858	GIS_ID_Link14388	Island Timberlands
Oyster Upper CW	MHmm1	49.75762	-125.42842	GIS_ID_Link14389	Island Timberlands
Oyster Upper CW	MHmm1	49.75664	-125.42739	GIS_ID_Link14390	Island Timberlands
Englishman Middle CW	MHmm1	49.16446	-124.49032	GIS_ID_Link14391	Island Timberlands
Englishman Middle CW	MHmm1	49.16881	-124.48672	GIS_ID_Link14392	Island Timberlands
Englishman Middle CW	MHmm1	49.1604	-124.48942	GIS_ID_Link14393	Island Timberlands
Englishman Upper CW	MHmm1	49.1602	-124.49035	GIS_ID_Link14394	Island Timberlands
Englishman Upper CW	MHmm1	49.16025	-124.49173	GIS_ID_Link14395	Island Timberlands
Englishman Upper CW	MHmm1	49.15362	-124.49474	GIS_ID_Link14396	Island Timberlands
Englishman Upper CW	MHmm1	49.15856	-124.48993	GIS_ID_Link14397	Island Timberlands
Englishman Upper CW	MHmm1	49.15867	-124.49029	GIS_ID_Link14398	Island Timberlands
Englishman Upper CW	MHmm1	49.1584	-124.48985	GIS_ID_Link14399	Island Timberlands
Englishman Upper CW	MHmm1	49.15852	-124.49021	GIS_ID_Link14400	Island Timberlands
Nanaimo River South CW	MHmm1	48.97505	-124.14109	GIS_ID_Link14401	Island Timberlands
Nanaimo River South CW	MHmm1	48.97242	-124.13877	GIS_ID_Link14402	Island Timberlands
Nanaimo River South CW	MHmm1	48.97265	-124.14127	GIS_ID_Link14403	Island Timberlands
Nanaimo River South CW	MHmm1	48.97274	-124.14265	GIS_ID_Link14404	Island Timberlands
Englishman Upper CW	CWHmm2	49.23155	-124.51814	GIS_ID_Link14405	Island Timberlands
Nanaimo Jump CW	MHmm1	48.99828	-124.2033	GIS_ID_Link14406	Island Timberlands
Nanaimo Whiskey Jack CW	CWHxm2	49.04341	-124.1181	GIS_ID_Link14407	Island Timberlands
Nanaimo Whiskey Jack CW	CWHxm2	49.0435	-124.118	GIS_ID_Link14408	Island Timberlands
Chase River	CWHxm1	49.12775	-124.01235	GIS_ID_Link14409	Island Timberlands
Chase River	CWHxm1	49.12685	-124.00727	GIS_ID_Link14410	Island Timberlands
Chase River	CWHxm1	49.128	-124.00988	GIS_ID_Link14411	Island Timberlands
Nanaimo Middle	CWHmm2	49.06485	-124.29509	GIS_ID_Link14412	Island Timberlands
Nanaimo Dunsmuir CW	CWHmm2	49.06099	-124.29469	GIS_ID_Link14413	Island Timberlands
Nanaimo Dunsmuir CW	CWHmm2	49.06308	-124.29542	GIS_ID_Link14414	Island Timberlands
Chemainus Upper	MHmm1	48.94163	-124.21864	GIS_ID_Link14415	Island Timberlands
Chemainus Upper	MHmm1	48.94079	-124.21852	GIS_ID_Link14416	Island Timberlands
Nanaimo Whiskey Jack CW	MHmm1	48.97975	-124.09387	GIS_ID_Link14417	Island Timberlands
Englishman Middle CW	CWHmm2	49.18676	-124.35704	GIS_ID_Link14418	Island Timberlands
Englishman Middle CW	CWHmm2	49.18737	-124.35733	GIS_ID_Link14419	Island Timberlands
Englishman Middle CW	CWHxm2	49.18783	-124.35627	GIS_ID_Link14420	Island Timberlands
Englishman Middle CW	CWHxm2	49.18787	-124.35783	GIS_ID_Link14421	Island Timberlands
Englishman Middle CW	CWHxm2	49.18832	-124.35838	GIS_ID_Link14422	Island Timberlands
Englishman Middle CW	CWHxm2	49.18821	-124.35658	GIS_ID_Link14423	Island Timberlands
Englishman Middle CW	CWHxm2	49.18883	-124.35939	GIS_ID_Link14424	Island Timberlands
Englishman Middle CW	CWHxm2	49.18922	-124.35813	GIS_ID_Link14425	Island Timberlands
Englishman Middle CW	CWHxm2	49.18787	-124.36588	GIS_ID_Link14426	Island Timberlands
Englishman Middle CW	CWHxm2	49.18826	-124.3649	GIS_ID_Link14427	Island Timberlands
Englishman Middle CW	CWHxm2	49.18881	-124.36223	GIS_ID_Link14428	Island Timberlands
Englishman Middle CW	CWHxm2	49.18873	-124.36442	GIS_ID_Link14429	Island Timberlands
Englishman Middle CW	CWHxm2	49.18863	-124.35842	GIS_ID_Link14430	Island Timberlands

Location (Basin)	Biogeo Zone (BGC_LABEL)	Latitude	Longitude	GIS_ID	Ownership
Englishman Middle CW	CWHmm2	49.18731	-124.35718	GIS_ID_Link14431	Island Timberlands
Englishman Middle CW	CWHxm2	49.18785	-124.35753	GIS_ID_Link14432	Island Timberlands
Englishman Middle CW	CWHxm2	49.1885	-124.35814	GIS_ID_Link14433	Island Timberlands
Englishman Middle CW	CWHxm2	49.18906	-124.35914	GIS_ID_Link14434	Island Timberlands
Englishman Middle CW	CWHxm2	49.18881	-124.35817	GIS_ID_Link14435	Island Timberlands
Englishman Middle CW	CWHxm2	49.18879	-124.35842	GIS_ID_Link14436	Island Timberlands
Englishman Middle CW	CWHxm2	49.18926	-124.35914	GIS_ID_Link14437	Island Timberlands
Englishman Middle CW	CWHxm2	49.18869	-124.35826	GIS_ID_Link14438	Island Timberlands
Englishman Middle CW	CWHxm2	49.18876	-124.36448	GIS_ID_Link14439	Island Timberlands
Englishman Middle CW	CWHxm2	49.18902	-124.35874	GIS_ID_Link14440	Island Timberlands
Englishman Middle CW	CWHxm2	49.18967	-124.36014	GIS_ID_Link14441	Island Timberlands
Englishman Middle CW	CWHxm2	49.18838	-124.365	GIS_ID_Link14442	Island Timberlands
Englishman Middle CW	CWHxm2	49.18808	-124.36621	GIS_ID_Link14443	Island Timberlands
Englishman Middle CW	CWHxm2	49.1883	-124.3644	GIS_ID_Link14444	Island Timberlands
Englishman Middle CW	CWHmm2	49.187	-124.35714	GIS_ID_Link14445	Island Timberlands
Englishman Middle CW	CWHxm2	49.18774	-124.35767	GIS_ID_Link14446	Island Timberlands
Englishman Middle CW	CWHxm2	49.18793	-124.35636	GIS_ID_Link14447	Island Timberlands
Englishman Middle CW	CWHxm2	49.18842	-124.3569	GIS_ID_Link14448	Island Timberlands
Englishman Middle CW	CWHmm2	49.18601	-124.37137	GIS_ID_Link14449	Island Timberlands
Englishman Middle CW	CWHmm2	49.18581	-124.3717	GIS_ID_Link14450	Island Timberlands
Englishman Middle CW	CWHxm2	49.18639	-124.37052	GIS_ID_Link14451	Island Timberlands
Englishman Middle CW	CWHxm2	49.18647	-124.37161	GIS_ID_Link14452	Island Timberlands
Englishman Middle CW	CWHxm2	49.18706	-124.37084	GIS_ID_Link14453	Island Timberlands
Englishman Middle CW	CWHxm2	49.18749	-124.37035	GIS_ID_Link14454	Island Timberlands
Englishman Middle CW	CWHxm2	49.18744	-124.37035	GIS_ID_Link14455	Island Timberlands
Englishman Middle CW	CWHxm2	49.18753	-124.3705	GIS_ID_Link14456	Island Timberlands
Englishman Middle CW	CWHxm2	49.18737	-124.37045	GIS_ID_Link14457	Island Timberlands
Englishman Middle CW	CWHxm2	49.18752	-124.37071	GIS_ID_Link14458	Island Timberlands
Englishman Middle CW	CWHxm2	49.18745	-124.37091	GIS_ID_Link14459	Island Timberlands
Englishman Middle CW	CWHxm2	49.18659	-124.37095	GIS_ID_Link14460	Island Timberlands
Englishman Middle CW	CWHxm2	49.1859	-124.37172	GIS_ID_Link14461	Island Timberlands
Englishman Middle CW	CWHxm2	49.18722	-124.37017	GIS_ID_Link14462	Island Timberlands
Wilfred Creek	CWHmm2	49.46521	-124.92373	GIS_ID_Link14463	Island Timberlands
Wilfred Creek	CWHmm2	49.46444	-124.92421	GIS_ID_Link14464	Island Timberlands
Wilfred Creek	MHmm1	49.45988	-124.93653	GIS_ID_Link14465	Island Timberlands
Wilfred Creek	MHmm1	49.45887	-124.93818	GIS_ID_Link14466	Island Timberlands
Wilfred Creek	MHmm1	49.45865	-124.93894	GIS_ID_Link14467	Island Timberlands
Wilfred Creek	MHmm1	49.45825	-124.9387	GIS_ID_Link14468	Island Timberlands
Wilfred Creek	MHmm1	49.45923	-124.93717	GIS_ID_Link14469	Island Timberlands
Wilfred Creek	MHmm1	49.45956	-124.93727	GIS_ID_Link14470	Island Timberlands
Wilfred Creek	MHmm1	49.45767	-124.93958	GIS_ID_Link14471	Island Timberlands
Wilfred Creek	MHmm1	49.45836	-124.93916	GIS_ID_Link14472	Island Timberlands
Wilfred Creek	MHmm1	49.45917	-124.93777	GIS_ID_Link14473	Island Timberlands
Wilfred Creek	MHmm1	49.45892	-124.93734	GIS_ID_Link14474	Island Timberlands
Wilfred Creek	MHmm1	49.45843	-124.93845	GIS_ID_Link14475	Island Timberlands
Wilfred Creek	CWHmm2	49.46305	-124.92896	GIS_ID_Link14476	Island Timberlands
Wilfred Creek	CWHmm2	49.46287	-124.93017	GIS_ID_Link14477	Island Timberlands
Wilfred Creek	CWHmm2	49.46301	-124.9295	GIS_ID_Link14478	Island Timberlands
Wilfred Creek	CWHmm2	49.46263	-124.92747	GIS_ID_Link14479	Island Timberlands
Wilfred Creek	CWHmm2	49.46441	-124.92394	GIS_ID_Link14480	Island Timberlands
Wilfred Creek	CWHmm2	49.4637	-124.92508	GIS_ID_Link14481	Island Timberlands

Location (Basin)	Biogeo Zone (BGC_LABEL)	Latitude	Longitude	GIS_ID	Ownership
Wilfred Creek	MHmm1	49.46284	-124.93073	GIS_ID_Link14482	Island Timberlands
Wilfred Creek	MHmm1	49.46316	-124.93067	GIS_ID_Link14483	Island Timberlands
Wilfred Creek	CWHmm2	49.46317	-124.92591	GIS_ID_Link14484	Island Timberlands
Wilfred Creek	CWHmm2	49.4641	-124.92466	GIS_ID_Link14485	Island Timberlands
Wilfred Creek	CWHmm2	49.46318	-124.92871	GIS_ID_Link14486	Island Timberlands
Wilfred Creek	CWHmm2	49.46307	-124.92963	GIS_ID_Link14487	Island Timberlands
Wilfred Creek	MHmm1	49.46293	-124.93071	GIS_ID_Link14488	Island Timberlands
Wilfred Creek	CWHmm2	49.46284	-124.92779	GIS_ID_Link14489	Island Timberlands
Wilfred Creek	CWHmm2	49.46287	-124.92745	GIS_ID_Link14490	Island Timberlands
Wilfred Creek	CWHmm2	49.46209	-124.9266	GIS_ID_Link14491	Island Timberlands
Wilfred Creek	CWHmm2	49.46303	-124.92887	GIS_ID_Link14492	Island Timberlands
Wilfred Creek	CWHmm2	49.46302	-124.92901	GIS_ID_Link14493	Island Timberlands
Wilfred Creek	CWHmm2	49.46291	-124.92946	GIS_ID_Link14494	Island Timberlands
Wilfred Creek	CWHmm2	49.46302	-124.92832	GIS_ID_Link14495	Island Timberlands
Nanaimo Jump CW	CWHmm2	48.99729	-124.22469	GIS_ID_Link14496	Island Timberlands
Englishman Upper CW	CWHmm2	49.22878	-124.53518	GIS_ID_Link14497	Island Timberlands
Englishman Upper CW	CWHmm2	49.22745	-124.53951	GIS_ID_Link14498	Island Timberlands
Koksilah Upper	CWHmm1	48.71732	-123.89294	GIS_ID_Link14499	Island Timberlands
Englishman Upper CW	CWHmm2	49.2269	-124.53892	GIS_ID_Link14500	Island Timberlands
Tsable Upper	CWHmm2	49.49714	-124.98391	GIS_ID_Link14501	Island Timberlands
Nile Creek CW	CWHmm2	49.40017	-124.78756	GIS_ID_Link14502	Island Timberlands
Nile Creek CW	CWHmm2	49.40008	-124.787	GIS_ID_Link14503	Island Timberlands
Englishman Middle CW	CWHmm2	49.19385	-124.46061	GIS_ID_Link14504	Island Timberlands
Englishman Middle CW	CWHmm2	49.19499	-124.45772	GIS_ID_Link14505	Island Timberlands
Englishman Middle CW	CWHmm2	49.19543	-124.46214	GIS_ID_Link14506	Island Timberlands
Englishman Middle CW	CWHmm2	49.19699	-124.46373	GIS_ID_Link14507	Island Timberlands
Englishman Middle CW	CWHmm2	49.19773	-124.46161	GIS_ID_Link14508	Island Timberlands
Englishman Middle CW	CWHmm2	49.19668	-124.45938	GIS_ID_Link14509	Island Timberlands
Englishman Middle CW	CWHmm2	49.19681	-124.46446	GIS_ID_Link14510	Island Timberlands
Englishman Middle CW	CWHmm2	49.19815	-124.46063	GIS_ID_Link14511	Island Timberlands
Englishman Middle CW	CWHmm2	49.19666	-124.46115	GIS_ID_Link14512	Island Timberlands
Englishman Middle CW	CWHmm2	49.19604	-124.46466	GIS_ID_Link14513	Island Timberlands
Kelvin	CWHxm2	48.72172	-123.78085	GIS_ID_Link14514	Island Timberlands
Kelvin	CWHxm2	48.72263	-123.7802	GIS_ID_Link14515	Island Timberlands
Kelvin	CWHxm2	48.72193	-123.77967	GIS_ID_Link14516	Island Timberlands
Kelvin	CWHxm2	48.72178	-123.78009	GIS_ID_Link14517	Island Timberlands
Kelvin	CWHxm2	48.72341	-123.77997	GIS_ID_Link14518	Island Timberlands
Kelvin	CWHxm2	48.72383	-123.7801	GIS_ID_Link14519	Island Timberlands
Kelvin	CWHxm2	48.72245	-123.77954	GIS_ID_Link14520	Island Timberlands
Kelvin	CWHxm2	48.72173	-123.78045	GIS_ID_Link14521	Island Timberlands
Kelvin	CWHxm2	48.72373	-123.78032	GIS_ID_Link14522	Island Timberlands
Kelvin	CWHxm2	48.72185	-123.77981	GIS_ID_Link14523	Island Timberlands
Kelvin	CWHxm2	48.72348	-123.78002	GIS_ID_Link14524	Island Timberlands
Kelvin	CWHxm2	48.72278	-123.78008	GIS_ID_Link14525	Island Timberlands
Chemainus Upper	MHmm1	48.95613	-124.19192	GIS_ID_Link14526	Island Timberlands
Chemainus Upper	MHmm1	48.957	-124.19162	GIS_ID_Link14527	Island Timberlands
Chemainus Upper	MHmm1	48.96076	-124.19579	GIS_ID_Link14528	Island Timberlands
Chemainus Upper	MHmm1	48.95971	-124.19052	GIS_ID_Link14529	Island Timberlands
Little Qualicum CW	MHmm1	49.25037	-124.5718	GIS_ID_Link14530	Island Timberlands
Little Qualicum CW	MHmm1	49.25062	-124.57126	GIS_ID_Link14531	Island Timberlands
Chemainus Upper	MHmm1	48.92053	-124.17426	GIS_ID_Link14532	Island Timberlands

Location (Basin)	Biogeo Zone (BGC_LABEL)	Latitude	Longitude	GIS_ID	Ownership
Koksilah Upper	CWHmm1	48.67999	-123.87701	GIS_ID_Link14533	Island Timberlands
Koksilah Upper	CWHmm1	48.68031	-123.87693	GIS_ID_Link14534	Island Timberlands
Koksilah Upper	CWHmm1	48.67851	-123.87575	GIS_ID_Link14535	Island Timberlands
Koksilah Upper	CWHmm1	48.67889	-123.8761	GIS_ID_Link14536	Island Timberlands
Koksilah Upper	CWHmm1	48.67923	-123.87626	GIS_ID_Link14537	Island Timberlands
Koksilah Upper	CWHmm1	48.68047	-123.87718	GIS_ID_Link14538	Island Timberlands
Koksilah Upper	CWHmm1	48.68012	-123.877	GIS_ID_Link14539	Island Timberlands
Koksilah Upper	CWHmm1	48.67906	-123.87616	GIS_ID_Link14540	Island Timberlands
Koksilah Upper	CWHmm1	48.67959	-123.87572	GIS_ID_Link14541	Island Timberlands
Koksilah Upper	CWHmm1	48.67879	-123.87503	GIS_ID_Link14542	Island Timberlands
Koksilah Upper	CWHmm1	48.6795	-123.87567	GIS_ID_Link14543	Island Timberlands
Kelvin	CWHxm2	48.7185	-123.74829	GIS_ID_Link14544	Island Timberlands
Kelvin	CWHxm2	48.71807	-123.75009	GIS_ID_Link14545	Island Timberlands
Kelvin	CWHxm2	48.719	-123.75007	GIS_ID_Link14546	Island Timberlands
Kelvin	CWHxm2	48.71914	-123.75009	GIS_ID_Link14547	Island Timberlands
Kelvin	CWHxm2	48.72776	-123.78582	GIS_ID_Link14548	Island Timberlands
Kelvin	CWHxm2	48.72918	-123.78545	GIS_ID_Link14549	Island Timberlands
Kelvin	CWHxm2	48.7289	-123.78552	GIS_ID_Link14550	Island Timberlands
Kelvin	CWHxm2	48.72843	-123.7855	GIS_ID_Link14551	Island Timberlands
Kelvin	CWHxm2	48.72801	-123.78559	GIS_ID_Link14552	Island Timberlands
Kelvin	CWHxm2	48.72909	-123.78517	GIS_ID_Link14553	Island Timberlands
Kelvin	CWHxm2	48.72898	-123.78568	GIS_ID_Link14554	Island Timberlands
Kelvin	CWHxm2	48.72898	-123.78562	GIS_ID_Link14555	Island Timberlands
Kelvin	CWHxm2	48.72914	-123.78537	GIS_ID_Link14556	Island Timberlands
Kelvin	CWHxm1	48.71296	-123.74079	GIS_ID_Link14557	Island Timberlands
Kelvin	CWHxm2	48.71244	-123.74144	GIS_ID_Link14558	Island Timberlands
Kelvin	CWHxm2	48.71186	-123.74114	GIS_ID_Link14559	Island Timberlands
Kelvin	CWHxm2	48.70954	-123.74205	GIS_ID_Link14560	Island Timberlands
Kelvin	CWHxm2	48.70948	-123.74173	GIS_ID_Link14561	Island Timberlands
Kelvin	CWHxm2	48.70951	-123.7427	GIS_ID_Link14562	Island Timberlands
Kelvin	CWHxm2	48.70961	-123.74197	GIS_ID_Link14563	Island Timberlands
Kelvin	CWHxm2	48.70967	-123.74335	GIS_ID_Link14564	Island Timberlands
Kelvin	CWHxm2	48.70963	-123.74286	GIS_ID_Link14565	Island Timberlands
Kelvin	CWHxm2	48.71171	-123.74207	GIS_ID_Link14566	Island Timberlands
Kelvin	CWHxm2	48.7115	-123.74121	GIS_ID_Link14567	Island Timberlands
Kelvin	CWHxm2	48.70995	-123.74209	GIS_ID_Link14568	Island Timberlands
Kelvin	CWHxm2	48.71056	-123.742	GIS_ID_Link14569	Island Timberlands
Kelvin	CWHxm2	48.71163	-123.74187	GIS_ID_Link14570	Island Timberlands
Kelvin	CWHxm2	48.71103	-123.74207	GIS_ID_Link14571	Island Timberlands
Kelvin	CWHxm2	48.7101	-123.74202	GIS_ID_Link14572	Island Timberlands
Kelvin	CWHxm2	48.71376	-123.7418	GIS_ID_Link14573	Island Timberlands
Koksilah Upper	CWHmm1	48.67938	-123.87208	GIS_ID_Link14574	Island Timberlands
Koksilah Upper	CWHmm1	48.67858	-123.87283	GIS_ID_Link14575	Island Timberlands
Koksilah Upper	CWHmm1	48.68104	-123.87373	GIS_ID_Link14576	Island Timberlands
Koksilah Upper	CWHmm1	48.68135	-123.86987	GIS_ID_Link14577	Island Timberlands
Koksilah Upper	CWHmm1	48.68086	-123.86976	GIS_ID_Link14578	Island Timberlands
Koksilah Upper	CWHmm1	48.67949	-123.87216	GIS_ID_Link14579	Island Timberlands
Koksilah Upper	CWHmm1	48.67879	-123.87311	GIS_ID_Link14580	Island Timberlands
Koksilah Upper	CWHmm1	48.68101	-123.87319	GIS_ID_Link14581	Island Timberlands
Koksilah Upper	CWHmm1	48.68242	-123.871	GIS_ID_Link14582	Island Timberlands
Koksilah Upper	CWHmm1	48.68094	-123.87176	GIS_ID_Link14583	Island Timberlands

Location (Basin)	Biogeo Zone (BGC_LABEL)	Latitude	Longitude	GIS_ID	Ownership
Koksilah Upper	CWHmm1	48.67905	-123.86883	GIS_ID_Link14584	Island Timberlands
Koksilah Upper	CWHmm1	48.67839	-123.8678	GIS_ID_Link14585	Island Timberlands
Koksilah Upper	CWHmm1	48.71883	-123.91368	GIS_ID_Link14586	Island Timberlands
Koksilah Upper	CWHmm1	48.71741	-123.90897	GIS_ID_Link14587	Island Timberlands
Koksilah Upper	CWHmm1	48.71506	-123.90272	GIS_ID_Link14588	Island Timberlands
Koksilah Upper	CWHmm1	48.71581	-123.90506	GIS_ID_Link14589	Island Timberlands
Koksilah Upper	CWHmm1	48.71881	-123.91343	GIS_ID_Link14590	Island Timberlands
Koksilah Upper	CWHmm1	48.68243	-123.8768	GIS_ID_Link14591	Island Timberlands
Koksilah Upper	CWHmm1	48.68406	-123.87682	GIS_ID_Link14592	Island Timberlands
Koksilah Upper	CWHmm1	48.68298	-123.87681	GIS_ID_Link14593	Island Timberlands
Koksilah Upper	CWHmm1	48.67898	-123.87652	GIS_ID_Link14594	Island Timberlands
Koksilah Upper	CWHmm1	48.67771	-123.87543	GIS_ID_Link14595	Island Timberlands
Koksilah Upper	CWHmm1	48.67675	-123.8757	GIS_ID_Link14596	Island Timberlands
Koksilah Upper	CWHmm1	48.67719	-123.87639	GIS_ID_Link14597	Island Timberlands
Koksilah Upper	CWHmm1	48.67732	-123.87659	GIS_ID_Link14598	Island Timberlands
Koksilah Upper	CWHmm1	48.67729	-123.87595	GIS_ID_Link14599	Island Timberlands
Koksilah Upper	CWHmm1	48.67878	-123.8765	GIS_ID_Link14600	Island Timberlands
Koksilah Upper	CWHmm1	48.67848	-123.87665	GIS_ID_Link14601	Island Timberlands
Koksilah Upper	CWHmm1	48.68026	-123.8773	GIS_ID_Link14602	Island Timberlands
Koksilah Upper	CWHmm1	48.68058	-123.87753	GIS_ID_Link14603	Island Timberlands
Koksilah Upper	CWHmm1	48.68084	-123.87785	GIS_ID_Link14604	Island Timberlands
Koksilah Upper	CWHmm1	48.6793	-123.87698	GIS_ID_Link14605	Island Timberlands
Koksilah Upper	CWHmm1	48.68015	-123.87785	GIS_ID_Link14606	Island Timberlands
Koksilah Upper	CWHmm1	48.67741	-123.87668	GIS_ID_Link14607	Island Timberlands
Koksilah Upper	CWHmm1	48.67782	-123.87692	GIS_ID_Link14608	Island Timberlands
Koksilah Upper	CWHmm1	48.67979	-123.87775	GIS_ID_Link14609	Island Timberlands
Koksilah Upper	CWHmm1	48.67864	-123.87738	GIS_ID_Link14610	Island Timberlands
Koksilah Upper	CWHmm1	48.67907	-123.87723	GIS_ID_Link14611	Island Timberlands
Koksilah Upper	CWHmm1	48.67864	-123.87669	GIS_ID_Link14612	Island Timberlands
Koksilah Upper	CWHmm1	48.68009	-123.87724	GIS_ID_Link14613	Island Timberlands
Koksilah Upper	CWHmm1	48.68042	-123.87737	GIS_ID_Link14614	Island Timberlands
Koksilah Upper	CWHmm1	48.68073	-123.87772	GIS_ID_Link14615	Island Timberlands
Koksilah Upper	CWHmm1	48.67954	-123.87545	GIS_ID_Link14616	Island Timberlands
Koksilah Upper	CWHmm1	48.68152	-123.87239	GIS_ID_Link14617	Island Timberlands
Koksilah Upper	CWHmm1	48.68054	-123.87561	GIS_ID_Link14618	Island Timberlands
Koksilah Upper	CWHmm1	48.6823	-123.87405	GIS_ID_Link14619	Island Timberlands
Koksilah Upper	CWHmm1	48.68308	-123.87643	GIS_ID_Link14620	Island Timberlands
Koksilah Upper	CWHmm1	48.67963	-123.87548	GIS_ID_Link14621	Island Timberlands
Koksilah Upper	CWHmm1	48.68192	-123.87421	GIS_ID_Link14622	Island Timberlands
Koksilah Upper	CWHmm1	48.6816	-123.87243	GIS_ID_Link14623	Island Timberlands
Koksilah Upper	CWHmm1	48.6812	-123.87565	GIS_ID_Link14624	Island Timberlands
Koksilah Upper	CWHmm1	48.68485	-123.87491	GIS_ID_Link14625	Island Timberlands
Kelvin	CWHxm2	48.71742	-123.74841	GIS_ID_Link14626	Island Timberlands
Kelvin	CWHxm2	48.7174	-123.75052	GIS_ID_Link14627	Island Timberlands
Kelvin	CWHxm2	48.71996	-123.75007	GIS_ID_Link14628	Island Timberlands
Kelvin	CWHxm2	48.71882	-123.75023	GIS_ID_Link14629	Island Timberlands
Kelvin	CWHxm2	48.71934	-123.75396	GIS_ID_Link14630	Island Timberlands
Kelvin	CWHxm2	48.71921	-123.75211	GIS_ID_Link14631	Island Timberlands
Kelvin	CWHxm2	48.7193	-123.75023	GIS_ID_Link14632	Island Timberlands
Kelvin	CWHxm2	48.71813	-123.75115	GIS_ID_Link14633	Island Timberlands
Kelvin	CWHxm2	48.71866	-123.75046	GIS_ID_Link14634	Island Timberlands

Location (Basin)	Biogeo Zone (BGC_LABEL)	Latitude	Longitude	GIS_ID	Ownership
Kelvin	CWHxm2	48.69948	-123.7419	GIS_ID_Link14635	Island Timberlands
Kelvin	CWHxm2	48.69828	-123.74158	GIS_ID_Link14636	Island Timberlands
Kelvin	CWHxm2	48.69885	-123.74185	GIS_ID_Link14637	Island Timberlands
Kelvin	CWHxm2	48.69917	-123.74171	GIS_ID_Link14638	Island Timberlands
Kelvin	CWHxm2	48.69843	-123.74173	GIS_ID_Link14639	Island Timberlands
Kelvin	CWHxm2	48.69931	-123.74188	GIS_ID_Link14640	Island Timberlands
Kelvin	CWHxm2	48.70426	-123.74252	GIS_ID_Link14641	Island Timberlands
Kelvin	CWHxm2	48.70325	-123.74061	GIS_ID_Link14642	Island Timberlands
Kelvin	CWHxm2	48.71638	-123.74651	GIS_ID_Link14643	Island Timberlands
Kelvin	CWHxm2	48.71661	-123.74828	GIS_ID_Link14644	Island Timberlands
Kelvin	CWHxm2	48.70122	-123.74087	GIS_ID_Link14645	Island Timberlands
Koksilah Upper	CWHmm1	48.69277	-123.88163	GIS_ID_Link14646	Island Timberlands
Koksilah Upper	CWHmm1	48.6927	-123.88025	GIS_ID_Link14647	Island Timberlands
Koksilah Upper	CWHmm1	48.69274	-123.88128	GIS_ID_Link14648	Island Timberlands
Kelvin	CWHxm2	48.7043	-123.74166	GIS_ID_Link14649	Island Timberlands
Kelvin	CWHxm2	48.72682	-123.78543	GIS_ID_Link14650	Island Timberlands
Kelvin	CWHxm2	48.72591	-123.78695	GIS_ID_Link14651	Island Timberlands
Kelvin	CWHxm2	48.72828	-123.78552	GIS_ID_Link14652	Island Timberlands
Kelvin	CWHxm2	48.72877	-123.7853	GIS_ID_Link14653	Island Timberlands
Kelvin	CWHxm2	48.72771	-123.78537	GIS_ID_Link14654	Island Timberlands
Kelvin	CWHxm2	48.72892	-123.7849	GIS_ID_Link14655	Island Timberlands
Kelvin	CWHxm2	48.72851	-123.78524	GIS_ID_Link14656	Island Timberlands
Kelvin	CWHxm2	48.72821	-123.78135	GIS_ID_Link14657	Island Timberlands
Kelvin	CWHxm2	48.72859	-123.78082	GIS_ID_Link14658	Island Timberlands
Kelvin	CWHxm2	48.72732	-123.78146	GIS_ID_Link14659	Island Timberlands
Kelvin	CWHxm2	48.72794	-123.78016	GIS_ID_Link14660	Island Timberlands
Kelvin	CWHxm2	48.72747	-123.78167	GIS_ID_Link14661	Island Timberlands
Kelvin	CWHxm2	48.72812	-123.78057	GIS_ID_Link14662	Island Timberlands
Kelvin	CWHxm2	48.72788	-123.78107	GIS_ID_Link14663	Island Timberlands
Kelvin	CWHxm2	48.72806	-123.78018	GIS_ID_Link14664	Island Timberlands
Chemainus Upper	MHmm1	48.95097	-124.14492	GIS_ID_Link14665	Island Timberlands
Chemainus Upper	MHmm1	48.95101	-124.14604	GIS_ID_Link14666	Island Timberlands
Chemainus Upper	MHmm1	48.95141	-124.14356	GIS_ID_Link14667	Island Timberlands
Chemainus Upper	MHmm1	48.94953	-124.14565	GIS_ID_Link14668	Island Timberlands
Chemainus Upper	MHmm1	48.95219	-124.14983	GIS_ID_Link14669	Island Timberlands
Chemainus Upper	CWHmm2	48.95403	-124.19323	GIS_ID_Link14670	Island Timberlands
Chemainus Upper	CWHmm2	48.95522	-124.19501	GIS_ID_Link14671	Island Timberlands
Chemainus Upper	CWHmm2	48.95575	-124.19443	GIS_ID_Link14672	Island Timberlands
Chemainus Upper	CWHmm2	48.95459	-124.19408	GIS_ID_Link14673	Island Timberlands
Chemainus Upper	CWHmm2	48.95534	-124.1949	GIS_ID_Link14674	Island Timberlands
Chemainus Upper	CWHmm2	48.95497	-124.19201	GIS_ID_Link14675	Island Timberlands
Chemainus Upper	CWHmm2	48.95601	-124.19238	GIS_ID_Link14676	Island Timberlands
Chemainus Upper	CWHmm2	48.95606	-124.19455	GIS_ID_Link14677	Island Timberlands
Chemainus Upper	CWHmm2	48.95658	-124.19391	GIS_ID_Link14678	Island Timberlands
Chemainus Upper	CWHmm2	48.95403	-124.19224	GIS_ID_Link14679	Island Timberlands
Chemainus Upper	CWHmm2	48.95452	-124.19179	GIS_ID_Link14680	Island Timberlands
Chemainus Upper	CWHmm2	48.96226	-124.20053	GIS_ID_Link14681	Island Timberlands
Nanaimo Jump CW	CWHmm2	48.96252	-124.2027	GIS_ID_Link14682	Island Timberlands
Nanaimo Jump CW	CWHmm2	48.96274	-124.20416	GIS_ID_Link14683	Island Timberlands
Oyster Middle CW	CWHmm2	49.86726	-125.38461	GIS_ID_Link14684	Island Timberlands
Oyster Middle CW	CWHmm2	49.86778	-125.38477	GIS_ID_Link14685	Island Timberlands

Location (Basin)	Biogeo Zone (BGC_LABEL)	Latitude	Longitude	GIS_ID	Ownership
Oyster Middle CW	CWHmm2	49.86741	-125.38452	GIS_ID_Link14686	Island Timberlands
Englishman Lower CW	CWHxm1	49.22988	-124.36342	GIS_ID_Link14687	Island Timberlands
Englishman Lower CW	CWHxm1	49.23122	-124.36324	GIS_ID_Link14688	Island Timberlands
Englishman Lower CW	CWHxm1	49.2306	-124.36314	GIS_ID_Link14689	Island Timberlands
Englishman Lower CW	CWHxm1	49.23038	-124.36296	GIS_ID_Link14690	Island Timberlands
Englishman Lower CW	CWHxm1	49.22992	-124.36316	GIS_ID_Link14691	Island Timberlands
Englishman Lower CW	CWHxm1	49.23118	-124.36293	GIS_ID_Link14692	Island Timberlands
Englishman Lower CW	CWHxm1	49.22993	-124.36335	GIS_ID_Link14693	Island Timberlands
Englishman Lower CW	CWHxm1	49.23043	-124.36277	GIS_ID_Link14694	Island Timberlands
Englishman Lower CW	CWHxm1	49.23085	-124.36303	GIS_ID_Link14695	Island Timberlands
Koksilah Upper	CWHmm1	48.67348	-123.89445	GIS_ID_Link14696	Island Timberlands
Koksilah Upper	CWHmm1	48.67292	-123.89859	GIS_ID_Link14697	Island Timberlands
Koksilah Upper	CWHmm1	48.67281	-123.89808	GIS_ID_Link14698	Island Timberlands
Koksilah Upper	CWHmm1	48.67414	-123.89478	GIS_ID_Link14699	Island Timberlands
Koksilah Upper	CWHmm1	48.67385	-123.89814	GIS_ID_Link14700	Island Timberlands
Koksilah Upper	CWHmm1	48.67347	-123.89908	GIS_ID_Link14701	Island Timberlands
Koksilah Upper	CWHmm1	48.67451	-123.89664	GIS_ID_Link14702	Island Timberlands
Koksilah Upper	CWHmm1	48.67377	-123.8952	GIS_ID_Link14703	Island Timberlands
Koksilah Upper	CWHmm1	48.67318	-123.89841	GIS_ID_Link14704	Island Timberlands
Koksilah Upper	CWHmm1	48.67382	-123.89752	GIS_ID_Link14705	Island Timberlands
Koksilah Upper	CWHmm1	48.67476	-123.89489	GIS_ID_Link14706	Island Timberlands
Koksilah Upper	CWHmm1	48.67459	-123.89831	GIS_ID_Link14707	Island Timberlands
Koksilah Upper	CWHmm1	48.67467	-123.89891	GIS_ID_Link14708	Island Timberlands
Koksilah Upper	CWHmm1	48.67461	-123.89665	GIS_ID_Link14709	Island Timberlands
Koksilah Upper	CWHmm1	48.67502	-123.89557	GIS_ID_Link14710	Island Timberlands
Koksilah Upper	CWHmm1	48.67501	-123.89578	GIS_ID_Link14711	Island Timberlands
Koksilah Upper	CWHmm1	48.67483	-123.89639	GIS_ID_Link14712	Island Timberlands
Koksilah Upper	CWHmm1	48.67411	-123.89445	GIS_ID_Link14713	Island Timberlands
Nanaimo Jump CW	CWHmm2	48.98809	-124.22117	GIS_ID_Link14714	Island Timberlands
Nile Creek CW	MHmm1	49.40112	-124.79931	GIS_ID_Link14715	Island Timberlands
Nile Creek CW	MHmm1	49.40109	-124.79942	GIS_ID_Link14716	Island Timberlands
Nile Creek CW	MHmm1	49.39973	-124.7985	GIS_ID_Link14717	Island Timberlands
Cowichan River	CWHmm2	48.72402	-124.01158	GIS_ID_Link14718	Island Timberlands
Nile Creek CW	MHmm1	49.40087	-124.80137	GIS_ID_Link14719	Island Timberlands
Quinsam Iron	CWHxm2	49.87207	-125.42894	GIS_ID_Link14720	Island Timberlands
Englishman Middle CW	MHmm1	49.14548	-124.39571	GIS_ID_Link14721	Island Timberlands
Englishman Middle CW	MHmm1	49.1461	-124.39567	GIS_ID_Link14722	Island Timberlands
Englishman South CW	CWHxm1	49.22771	-124.26708	GIS_ID_Link14723	Island Timberlands
Englishman Middle CW	MHmm1	49.14323	-124.39065	GIS_ID_Link14724	Island Timberlands
Englishman Middle CW	MHmm1	49.14331	-124.3908	GIS_ID_Link14725	Island Timberlands
Englishman Middle CW	MHmm1	49.14325	-124.39135	GIS_ID_Link14726	Island Timberlands
Englishman Middle CW	MHmm1	49.14302	-124.39082	GIS_ID_Link14727	Island Timberlands
Englishman Middle CW	MHmm1	49.14627	-124.39319	GIS_ID_Link14728	Island Timberlands
Englishman Middle CW	MHmm1	49.1432	-124.39114	GIS_ID_Link14729	Island Timberlands
Oyster Upper CW	CWHxm2	49.80089	-125.44475	GIS_ID_Link14730	Island Timberlands
Tsable Lower	CWHmm2	49.4768	-124.93157	GIS_ID_Link14731	Island Timberlands
Englishman Middle CW	CWHxm2	49.2181	-124.37824	GIS_ID_Link14732	Island Timberlands
Englishman Middle CW	CWHxm2	49.21771	-124.37815	GIS_ID_Link14733	Island Timberlands
Oyster Upper CW	MHmm1	49.73623	-125.42814	GIS_ID_Link14734	Island Timberlands
Oyster Upper CW	MHmm1	49.74857	-125.42948	GIS_ID_Link14735	Island Timberlands
Oyster Upper CW	MHmm1	49.74659	-125.4303	GIS_ID_Link14736	Island Timberlands

Location (Basin)	Biogeo Zone (BGC_LABEL)	Latitude	Longitude	GIS_ID	Ownership
Oyster Upper CW	MHmm1	49.74517	-125.43114	GIS_ID_Link14737	Island Timberlands
Oyster Upper CW	MHmm1	49.74798	-125.42984	GIS_ID_Link14738	Island Timberlands
Oyster Upper CW	MHmm1	49.74911	-125.4295	GIS_ID_Link14739	Island Timberlands
Oyster Upper CW	MHmm1	49.74825	-125.42987	GIS_ID_Link14740	Island Timberlands
Oyster Upper CW	MHmm1	49.74647	-125.43058	GIS_ID_Link14741	Island Timberlands
Oyster Upper CW	MHmm1	49.74868	-125.42962	GIS_ID_Link14742	Island Timberlands
Oyster Upper CW	MHmm1	49.74875	-125.42837	GIS_ID_Link14743	Island Timberlands
Oyster Upper CW	MHmm1	49.74908	-125.42808	GIS_ID_Link14744	Island Timberlands
Oyster Upper CW	MHmm1	49.73832	-125.43198	GIS_ID_Link14745	Island Timberlands
Oyster Upper CW	MHmm1	49.73852	-125.43156	GIS_ID_Link14746	Island Timberlands
Oyster Upper CW	MHmm1	49.73766	-125.43023	GIS_ID_Link14747	Island Timberlands
Oyster Upper CW	MHmm1	49.73825	-125.43205	GIS_ID_Link14748	Island Timberlands
Oyster Upper CW	MHmm1	49.73832	-125.43161	GIS_ID_Link14749	Island Timberlands
Cameron River Lower CW	CWHxm2	49.26161	-124.64889	GIS_ID_Link14750	Island Timberlands
Koksilah Upper	CWHmm1	48.67348	-123.89968	GIS_ID_Link14751	Island Timberlands
Koksilah Upper	CWHmm1	48.67313	-123.90011	GIS_ID_Link14752	Island Timberlands
Koksilah Upper	CWHmm1	48.67509	-123.89891	GIS_ID_Link14753	Island Timberlands
Koksilah Upper	CWHmm1	48.6751	-123.89869	GIS_ID_Link14754	Island Timberlands
Koksilah Upper	CWHmm1	48.67523	-123.89961	GIS_ID_Link14755	Island Timberlands
Koksilah Upper	CWHmm1	48.67557	-123.89732	GIS_ID_Link14756	Island Timberlands
Koksilah Upper	CWHmm1	48.67481	-123.89873	GIS_ID_Link14757	Island Timberlands
Koksilah Upper	CWHmm1	48.6743	-123.90031	GIS_ID_Link14758	Island Timberlands
Koksilah Upper	CWHmm1	48.67497	-123.89908	GIS_ID_Link14759	Island Timberlands
Koksilah Upper	CWHmm1	48.67571	-123.89713	GIS_ID_Link14760	Island Timberlands
Koksilah Upper	CWHmm1	48.67567	-123.89669	GIS_ID_Link14761	Island Timberlands
Koksilah Upper	CWHmm1	48.67509	-123.89909	GIS_ID_Link14762	Island Timberlands
Koksilah Upper	CWHmm1	48.67291	-123.90026	GIS_ID_Link14763	Island Timberlands
Oyster Middle CW	CWHxm2	49.81567	-125.41515	GIS_ID_Link14764	Island Timberlands
Oyster Middle CW	CWHxm2	49.81668	-125.41325	GIS_ID_Link14765	Island Timberlands
Oyster Middle CW	CWHxm2	49.81779	-125.41135	GIS_ID_Link14766	Island Timberlands
Oyster Middle CW	CWHxm2	49.81602	-125.41462	GIS_ID_Link14767	Island Timberlands
Oyster Middle CW	CWHxm2	49.81766	-125.41166	GIS_ID_Link14768	Island Timberlands
Oyster Middle CW	CWHmm2	49.80947	-125.41181	GIS_ID_Link14769	Island Timberlands
Oyster Middle CW	CWHmm2	49.80908	-125.41194	GIS_ID_Link14770	Island Timberlands
Oyster Middle CW	CWHxm2	49.8089	-125.41308	GIS_ID_Link14771	Island Timberlands
Oyster Middle CW	CWHmm2	49.8093	-125.41188	GIS_ID_Link14772	Island Timberlands
Oyster Middle CW	CWHxm2	49.81819	-125.41108	GIS_ID_Link14773	Island Timberlands
Oyster Middle CW	CWHxm2	49.81858	-125.41095	GIS_ID_Link14774	Island Timberlands
Oyster Middle CW	CWHxm2	49.8184	-125.41112	GIS_ID_Link14775	Island Timberlands
Chase River	CWHxm1	49.14477	-124.00821	GIS_ID_Link14776	Island Timberlands
Chase River	CWHxm1	49.14407	-124.00778	GIS_ID_Link14777	Island Timberlands
Englishman Upper CW	CWHmm2	49.22097	-124.52054	GIS_ID_Link14778	Island Timberlands
Chase River	CWHxm1	49.14426	-124.00192	GIS_ID_Link14779	Island Timberlands
Chase River	CWHxm1	49.14333	-124.00484	GIS_ID_Link14780	Island Timberlands
Chase River	CWHxm1	49.14571	-124.00856	GIS_ID_Link14781	Island Timberlands
Chase River	CWHxm1	49.14358	-124.00348	GIS_ID_Link14782	Island Timberlands
Oyster Upper CW	CWHmm1	49.79264	-125.43251	GIS_ID_Link14783	Island Timberlands
Oyster Upper CW	CWHmm1	49.79072	-125.43512	GIS_ID_Link14784	Island Timberlands
Oyster Upper CW	CWHmm1	49.79024	-125.43495	GIS_ID_Link14785	Island Timberlands
Oyster Upper CW	CWHmm1	49.79321	-125.43122	GIS_ID_Link14786	Island Timberlands
Oyster Upper CW	CWHmm1	49.79021	-125.43538	GIS_ID_Link14787	Island Timberlands

Location (Basin)	Biogeo Zone (BGC_LABEL)	Latitude	Longitude	GIS_ID	Ownership
Oyster Upper CW	CWHmm1	49.79036	-125.43532	GIS_ID_Link14788	Island Timberlands
Oyster Upper CW	CWHmm1	49.79188	-125.43361	GIS_ID_Link14789	Island Timberlands
Koksilah Upper	CWHmm1	48.67814	-123.85275	GIS_ID_Link14790	Island Timberlands
Wilfred Creek	CWHxm2	49.48087	-124.91797	GIS_ID_Link14791	Island Timberlands
Wilfred Creek	CWHxm2	49.48096	-124.91823	GIS_ID_Link14792	Island Timberlands
Englishman Middle CW	CWHxm2	49.2098	-124.47502	GIS_ID_Link14793	Island Timberlands
Englishman Middle CW	CWHxm2	49.21155	-124.47367	GIS_ID_Link14794	Island Timberlands
Englishman Middle CW	CWHxm2	49.2111	-124.47446	GIS_ID_Link14795	Island Timberlands
Chase River	CWHxm2	49.13924	-124.02107	GIS_ID_Link14796	Island Timberlands
Chase River	CWHxm2	49.13925	-124.02166	GIS_ID_Link14797	Island Timberlands
Chase River	CWHxm2	49.13935	-124.01718	GIS_ID_Link14798	Island Timberlands
Chase River	CWHxm2	49.13967	-124.01857	GIS_ID_Link14799	Island Timberlands
Chase River	CWHxm2	49.1384	-124.01435	GIS_ID_Link14800	Island Timberlands
Chase River	CWHxm2	49.13908	-124.01533	GIS_ID_Link14801	Island Timberlands
Chase River	CWHxm2	49.13818	-124.01337	GIS_ID_Link14802	Island Timberlands
Chase River	CWHxm2	49.13937	-124.01974	GIS_ID_Link14803	Island Timberlands
Chase River	CWHxm2	49.13884	-124.01347	GIS_ID_Link14804	Island Timberlands
Chase River	CWHxm2	49.13919	-124.01898	GIS_ID_Link14805	Island Timberlands
Chase River	CWHxm2	49.13894	-124.01968	GIS_ID_Link14806	Island Timberlands
Chase River	CWHxm2	49.13848	-124.01347	GIS_ID_Link14807	Island Timberlands
Chase River	CWHxm2	49.13919	-124.01711	GIS_ID_Link14808	Island Timberlands
Chase River	CWHxm2	49.13918	-124.0177	GIS_ID_Link14809	Island Timberlands
Chase River	CWHxm2	49.13928	-124.0211	GIS_ID_Link14810	Island Timberlands
Chase River	CWHxm2	49.13922	-124.02124	GIS_ID_Link14811	Island Timberlands
Chase River	CWHxm2	49.13909	-124.01915	GIS_ID_Link14812	Island Timberlands
Koksilah Upper	CWHmm1	48.67844	-123.85225	GIS_ID_Link14813	Island Timberlands
Tsable Lower	MHmm1	49.46897	-124.99437	GIS_ID_Link14814	Island Timberlands
Tsable Upper	MHmm1	49.4772	-124.98869	GIS_ID_Link14815	Island Timberlands
Tsable Lower	MHmm1	49.47251	-124.99593	GIS_ID_Link14816	Island Timberlands
Tsable Lower	MHmm1	49.47539	-124.9938	GIS_ID_Link14817	Island Timberlands
Englishman Middle CW	CWHxm2	49.19394	-124.42833	GIS_ID_Link14818	Island Timberlands
Nanaimo North	CWHxm1	49.1566	-124.16108	GIS_ID_Link14819	Island Timberlands
Nanaimo North	CWHxm1	49.15578	-124.16082	GIS_ID_Link14820	Island Timberlands
Nanaimo North	CWHxm1	49.15665	-124.16049	GIS_ID_Link14821	Island Timberlands
Nanaimo North	CWHxm1	49.15646	-124.16128	GIS_ID_Link14822	Island Timberlands
Nanaimo North	CWHxm1	49.1577	-124.1619	GIS_ID_Link14823	Island Timberlands
Bonell Creek CW	CWHxm1	49.23283	-124.26974	GIS_ID_Link14824	Island Timberlands
Nanaimo North	CWHxm1	49.15725	-124.16157	GIS_ID_Link14825	Island Timberlands
Nanaimo North	CWHxm1	49.15719	-124.16224	GIS_ID_Link14826	Island Timberlands
Big Qualicum Lower	CWHxm2	49.30971	-124.71449	GIS_ID_Link14827	Island Timberlands
Chemainus Upper	CWHmm2	48.95258	-124.18203	GIS_ID_Link14828	Island Timberlands
Chemainus Upper	CWHmm2	48.9534	-124.17949	GIS_ID_Link14829	Island Timberlands
Nanaimo Jump CW	CWHmm2	48.9822	-124.30741	GIS_ID_Link14830	Island Timberlands
Nanaimo Jump CW	CWHmm2	48.98297	-124.30651	GIS_ID_Link14831	Island Timberlands
Nanaimo Jump CW	MHmm1	48.9821	-124.30168	GIS_ID_Link14832	Island Timberlands
Tsable Upper	CWHmm2	49.495	-124.98326	GIS_ID_Link14833	Island Timberlands
Tsable Upper	CWHmm2	49.49649	-124.98334	GIS_ID_Link14834	Island Timberlands
Chemainus Upper	MHmm1	48.95085	-124.10682	GIS_ID_Link14835	Island Timberlands
Chemainus Upper	MHmm1	48.95087	-124.10843	GIS_ID_Link14836	Island Timberlands
Nanaimo River South CW	MHmm1	48.95166	-124.11021	GIS_ID_Link14837	Island Timberlands
Tsable Upper	MHmm1	49.54026	-125.07934	GIS_ID_Link14838	Island Timberlands

Location (Basin)	Biogeo Zone (BGC_LABEL)	Latitude	Longitude	GIS_ID	Ownership
Tsable Upper	MHmm1	49.54048	-125.07837	GIS_ID_Link14839	Island Timberlands
Tsable Upper	MHmm1	49.54027	-125.07926	GIS_ID_Link14840	Island Timberlands
Tsable Upper	CWHmm2	49.54695	-125.06975	GIS_ID_Link14841	Island Timberlands
Tsable Upper	MHmm1	49.54744	-125.07421	GIS_ID_Link14842	Island Timberlands
Tsable Upper	CWHmm2	49.54819	-125.07555	GIS_ID_Link14843	Island Timberlands
Tsable Upper	CWHmm2	49.5483	-125.07042	GIS_ID_Link14844	Island Timberlands
Tsable Upper	CWHmm2	49.5473	-125.06989	GIS_ID_Link14845	Island Timberlands
Tsable Upper	MHmm1	49.54696	-125.09252	GIS_ID_Link14846	Island Timberlands
Tsable Upper	MHmm1	49.54743	-125.0862	GIS_ID_Link14847	Island Timberlands
Tsable Upper	MHmm1	49.54495	-125.09119	GIS_ID_Link14848	Island Timberlands
Tsable Upper	MHmm1	49.54641	-125.08961	GIS_ID_Link14849	Island Timberlands
Tsable Upper	MHmm1	49.544	-125.0944	GIS_ID_Link14850	Island Timberlands
Tsable Upper	MHmm1	49.54485	-125.09527	GIS_ID_Link14851	Island Timberlands
Tsable Upper	MHmm1	49.54692	-125.09232	GIS_ID_Link14852	Island Timberlands
Tsable Upper	MHmm1	49.54749	-125.08685	GIS_ID_Link14853	Island Timberlands
Tsable Upper	MHmm1	49.54503	-125.09066	GIS_ID_Link14854	Island Timberlands
Tsable Upper	MHmm1	49.54181	-125.09643	GIS_ID_Link14855	Island Timberlands
Tsable Upper	MHmm1	49.54463	-125.09175	GIS_ID_Link14856	Island Timberlands
Tsable Upper	MHmm1	49.54728	-125.08867	GIS_ID_Link14857	Island Timberlands
Tsable Upper	MHmm1	49.54608	-125.09183	GIS_ID_Link14858	Island Timberlands
Tsable Upper	MHmm1	49.54412	-125.09503	GIS_ID_Link14859	Island Timberlands
Tsable Upper	MHmm1	49.54184	-125.07869	GIS_ID_Link14860	Island Timberlands
Tsable Upper	MHmm1	49.54234	-125.07721	GIS_ID_Link14861	Island Timberlands
Tsable Upper	MHmm1	49.54294	-125.07656	GIS_ID_Link14862	Island Timberlands
Tsable Upper	MHmm1	49.54273	-125.07643	GIS_ID_Link14863	Island Timberlands
Tsable Upper	MHmm1	49.54248	-125.07699	GIS_ID_Link14864	Island Timberlands
Tsable Upper	MHmm1	49.53837	-125.09263	GIS_ID_Link14865	Island Timberlands
Tsable Upper	MHmm1	49.544	-125.0864	GIS_ID_Link14866	Island Timberlands
Tsable Upper	MHmm1	49.54474	-125.08423	GIS_ID_Link14867	Island Timberlands
Tsable Upper	MHmm1	49.54391	-125.08641	GIS_ID_Link14868	Island Timberlands
Tsable Upper	MHmm1	49.54457	-125.07291	GIS_ID_Link14869	Island Timberlands
Tsable Upper	MHmm1	49.53743	-125.09168	GIS_ID_Link14870	Island Timberlands
Tsable Upper	CWHmm2	49.53374	-125.08449	GIS_ID_Link14871	Island Timberlands
Tsable Upper	CWHmm2	49.53386	-125.08308	GIS_ID_Link14872	Island Timberlands
Tsable Upper	MHmm1	49.53805	-125.09825	GIS_ID_Link14873	Island Timberlands
Tsable Upper	MHmm1	49.54448	-125.09727	GIS_ID_Link14874	Island Timberlands
Tsable Upper	MHmm1	49.54659	-125.09967	GIS_ID_Link14875	Island Timberlands
Tsable Upper	MHmm1	49.5466	-125.0981	GIS_ID_Link14876	Island Timberlands
Tsable Upper	MHmm1	49.54828	-125.09631	GIS_ID_Link14877	Island Timberlands
Tsable Upper	MHmm1	49.54324	-125.10037	GIS_ID_Link14878	Island Timberlands
Tsable Upper	MHmm1	49.54375	-125.10015	GIS_ID_Link14879	Island Timberlands
Tsable Upper	MHmm1	49.54354	-125.1002	GIS_ID_Link14880	Island Timberlands
Tsable Upper	MHmm1	49.54343	-125.10054	GIS_ID_Link14881	Island Timberlands
Tsable Upper	MHmm1	49.54369	-125.10078	GIS_ID_Link14882	Island Timberlands
Tsable Upper	MHmm1	49.54806	-125.09896	GIS_ID_Link14883	Island Timberlands
Tsable Upper	MHmm1	49.54634	-125.09955	GIS_ID_Link14884	Island Timberlands
Tsable Upper	MHmm1	49.5435	-125.10052	GIS_ID_Link14885	Island Timberlands
Tsable Upper	MHmm1	49.54506	-125.09928	GIS_ID_Link14886	Island Timberlands
Tsable Upper	MHmm1	49.54379	-125.10017	GIS_ID_Link14887	Island Timberlands
Tsable Upper	MHmm1	49.54806	-125.0982	GIS_ID_Link14888	Island Timberlands
Tsable Upper	MHmm1	49.54848	-125.09677	GIS_ID_Link14889	Island Timberlands

Location (Basin)	Biogeo Zone (BGC_LABEL)	Latitude	Longitude	GIS_ID	Ownership
Tsable Upper	CWHmm2	49.53794	-125.06865	GIS_ID_Link14890	Island Timberlands
Tsable Upper	CWHmm2	49.53612	-125.07094	GIS_ID_Link14891	Island Timberlands
Tsable Upper	CWHmm2	49.53867	-125.07008	GIS_ID_Link14892	Island Timberlands
Tsable Upper	CWHmm2	49.53535	-125.07022	GIS_ID_Link14893	Island Timberlands
Tsable Upper	MHmm1	49.53839	-125.08442	GIS_ID_Link14894	Island Timberlands
Tsable Upper	CWHmm2	49.54922	-125.06298	GIS_ID_Link14895	Island Timberlands
Tsable Upper	CWHmm2	49.5493	-125.06414	GIS_ID_Link14896	Island Timberlands
Tsable Upper	CWHmm2	49.54995	-125.06591	GIS_ID_Link14897	Island Timberlands
Tsable Upper	CWHmm2	49.55007	-125.06777	GIS_ID_Link14898	Island Timberlands
Tsable Upper	CWHmm2	49.55053	-125.06978	GIS_ID_Link14899	Island Timberlands
Tsable Upper	CWHmm2	49.5501	-125.06589	GIS_ID_Link14900	Island Timberlands
Tsable Upper	CWHmm2	49.54974	-125.06483	GIS_ID_Link14901	Island Timberlands
Tsable Upper	CWHmm2	49.54967	-125.06509	GIS_ID_Link14902	Island Timberlands
Tsable Upper	CWHmm2	49.55032	-125.06782	GIS_ID_Link14903	Island Timberlands
Tsable Upper	CWHmm2	49.55124	-125.0715	GIS_ID_Link14904	Island Timberlands
Tsable Upper	CWHmm2	49.55076	-125.09658	GIS_ID_Link14905	Island Timberlands
Tsable Upper	CWHmm2	49.55098	-125.08578	GIS_ID_Link14906	Island Timberlands
Tsable Upper	CWHmm2	49.55131	-125.08626	GIS_ID_Link14907	Island Timberlands
Tsable Upper	CWHmm2	49.55099	-125.09316	GIS_ID_Link14908	Island Timberlands
Tsable Upper	CWHmm2	49.55099	-125.09168	GIS_ID_Link14909	Island Timberlands
Tsable Upper	CWHmm2	49.55106	-125.09227	GIS_ID_Link14910	Island Timberlands
Tsable Upper	CWHmm2	49.55176	-125.08774	GIS_ID_Link14911	Island Timberlands
Tsable Upper	CWHmm2	49.55142	-125.09029	GIS_ID_Link14912	Island Timberlands
Tsable Upper	CWHmm2	49.55041	-125.09508	GIS_ID_Link14913	Island Timberlands
Tsable Upper	CWHmm2	49.53541	-125.08026	GIS_ID_Link14914	Island Timberlands
Tsable Upper	CWHmm2	49.53567	-125.0798	GIS_ID_Link14915	Island Timberlands
Tsable Upper	CWHmm2	49.53648	-125.07905	GIS_ID_Link14916	Island Timberlands
Tsable Upper	CWHmm2	49.53488	-125.08036	GIS_ID_Link14917	Island Timberlands
Tsable Upper	CWHmm2	49.53547	-125.07924	GIS_ID_Link14918	Island Timberlands
Tsable Upper	CWHmm2	49.52936	-125.09034	GIS_ID_Link14919	Island Timberlands
Tsable Upper	CWHmm2	49.53017	-125.08543	GIS_ID_Link14920	Island Timberlands
Tsable Upper	CWHmm2	49.52953	-125.09051	GIS_ID_Link14921	Island Timberlands
Tsable Upper	CWHmm2	49.52876	-125.086	GIS_ID_Link14922	Island Timberlands
Tsable Upper	CWHmm2	49.52873	-125.08838	GIS_ID_Link14923	Island Timberlands
Tsable Upper	CWHmm2	49.52647	-125.09173	GIS_ID_Link14924	Island Timberlands
Tsable Upper	CWHmm2	49.52679	-125.09182	GIS_ID_Link14925	Island Timberlands
Tsable Upper	CWHmm2	49.52823	-125.08889	GIS_ID_Link14926	Island Timberlands
Tsable Upper	CWHmm2	49.53043	-125.08636	GIS_ID_Link14927	Island Timberlands
Tsable Upper	CWHmm2	49.52921	-125.09091	GIS_ID_Link14928	Island Timberlands
Tsable Upper	CWHmm2	49.52886	-125.0852	GIS_ID_Link14929	Island Timberlands
Tsable Upper	CWHmm2	49.53003	-125.08967	GIS_ID_Link14930	Island Timberlands
Tsable Upper	CWHmm2	49.52843	-125.09114	GIS_ID_Link14931	Island Timberlands
Tsable Upper	CWHmm2	49.52742	-125.09054	GIS_ID_Link14932	Island Timberlands
Tsable Upper	CWHmm2	49.52956	-125.08723	GIS_ID_Link14933	Island Timberlands
Tsable Upper	CWHmm2	49.52889	-125.08723	GIS_ID_Link14934	Island Timberlands
Tsable Upper	CWHmm2	49.53433	-125.07961	GIS_ID_Link14935	Island Timberlands
Tsable Upper	CWHmm2	49.53253	-125.08093	GIS_ID_Link14936	Island Timberlands
Tsable Upper	CWHmm2	49.5343	-125.07944	GIS_ID_Link14937	Island Timberlands
Tsable Upper	CWHmm2	49.53068	-125.08143	GIS_ID_Link14938	Island Timberlands
Tsable Upper	CWHmm2	49.53424	-125.07923	GIS_ID_Link14939	Island Timberlands
Tsable Upper	CWHmm2	49.53251	-125.08141	GIS_ID_Link14940	Island Timberlands

Location (Basin)	Biogeo Zone (BGC_LABEL)	Latitude	Longitude	GIS_ID	Ownership
Tsable Upper	CWHmm2	49.53056	-125.08109	GIS_ID_Link14941	Island Timberlands
Tsable Upper	CWHmm2	49.53311	-125.08089	GIS_ID_Link14942	Island Timberlands
Tsable Upper	CWHmm2	49.53405	-125.07952	GIS_ID_Link14943	Island Timberlands
Tsable Upper	CWHmm2	49.53098	-125.08112	GIS_ID_Link14944	Island Timberlands
Tsable Upper	CWHmm2	49.53184	-125.08138	GIS_ID_Link14945	Island Timberlands
Tsable Upper	CWHmm2	49.53067	-125.08457	GIS_ID_Link14946	Island Timberlands
Tsable Upper	CWHmm2	49.53393	-125.08053	GIS_ID_Link14947	Island Timberlands
Tsable Upper	CWHmm2	49.53104	-125.08277	GIS_ID_Link14948	Island Timberlands
Tsable Upper	CWHmm2	49.53691	-125.07736	GIS_ID_Link14949	Island Timberlands
Tsable Upper	CWHmm2	49.5368	-125.07747	GIS_ID_Link14950	Island Timberlands
Tsable Upper	CWHmm2	49.53707	-125.07724	GIS_ID_Link14951	Island Timberlands
Tsable Upper	CWHmm2	49.53722	-125.07712	GIS_ID_Link14952	Island Timberlands
Tsable Upper	CWHmm2	49.53657	-125.07894	GIS_ID_Link14953	Island Timberlands
Tsable Upper	CWHmm2	49.5375	-125.07777	GIS_ID_Link14954	Island Timberlands
Tsable Upper	CWHmm2	49.536	-125.07845	GIS_ID_Link14955	Island Timberlands
Tsable Upper	CWHmm2	49.53695	-125.07826	GIS_ID_Link14956	Island Timberlands
Tsable Upper	CWHmm2	49.55063	-125.09507	GIS_ID_Link14957	Island Timberlands
Tsable Upper	CWHmm2	49.53553	-125.07968	GIS_ID_Link14958	Island Timberlands
Tsable Upper	CWHmm2	49.53012	-125.08631	GIS_ID_Link14959	Island Timberlands
Tsable Upper	CWHmm2	49.52784	-125.09135	GIS_ID_Link14960	Island Timberlands
Tsable Upper	CWHmm2	49.52953	-125.08805	GIS_ID_Link14961	Island Timberlands
Tsable Upper	CWHmm2	49.53257	-125.08081	GIS_ID_Link14962	Island Timberlands
Tsable Upper	CWHmm2	49.53678	-125.07796	GIS_ID_Link14963	Island Timberlands
Tsable Upper	CWHmm2	49.55069	-125.0967	GIS_ID_Link14964	Island Timberlands
Tsable Upper	CWHmm2	49.5511	-125.0916	GIS_ID_Link14965	Island Timberlands
Tsable Upper	CWHmm2	49.53037	-125.08658	GIS_ID_Link14966	Island Timberlands
Tsable Upper	CWHmm2	49.52921	-125.09046	GIS_ID_Link14967	Island Timberlands
Tsable Upper	CWHmm2	49.53737	-125.07787	GIS_ID_Link14968	Island Timberlands
Tsable Upper	CWHmm2	49.5512	-125.09202	GIS_ID_Link14969	Island Timberlands
Tsable Upper	CWHmm2	49.55083	-125.09611	GIS_ID_Link14970	Island Timberlands
Tsable Upper	CWHmm2	49.5502	-125.09427	GIS_ID_Link14971	Island Timberlands
Tsable Upper	CWHmm2	49.55164	-125.08648	GIS_ID_Link14972	Island Timberlands
Tsable Upper	CWHmm2	49.55175	-125.08896	GIS_ID_Link14973	Island Timberlands
Tsable Upper	CWHmm2	49.551	-125.09266	GIS_ID_Link14974	Island Timberlands
Tsable Upper	CWHmm2	49.53039	-125.08908	GIS_ID_Link14975	Island Timberlands
Tsable Upper	CWHmm2	49.5288	-125.08598	GIS_ID_Link14976	Island Timberlands
Tsable Upper	CWHmm2	49.52873	-125.08808	GIS_ID_Link14977	Island Timberlands
Tsable Upper	CWHmm2	49.53078	-125.08522	GIS_ID_Link14978	Island Timberlands
Tsable Upper	CWHmm2	49.53447	-125.08017	GIS_ID_Link14979	Island Timberlands
Tsable Upper	CWHmm2	49.53423	-125.07943	GIS_ID_Link14980	Island Timberlands
Tsable Upper	CWHmm2	49.53069	-125.08121	GIS_ID_Link14981	Island Timberlands
Tsable Upper	CWHmm2	49.53063	-125.08396	GIS_ID_Link14982	Island Timberlands
Tsable Upper	CWHmm2	49.53152	-125.08163	GIS_ID_Link14983	Island Timberlands
Tsable Upper	CWHmm2	49.53663	-125.0788	GIS_ID_Link14984	Island Timberlands
Tsable Upper	CWHmm2	49.52679	-125.09167	GIS_ID_Link14985	Island Timberlands
Tsable Upper	CWHmm2	49.55135	-125.0878	GIS_ID_Link14986	Island Timberlands
Tsable Upper	CWHmm2	49.53062	-125.08209	GIS_ID_Link14987	Island Timberlands
Tsable Upper	CWHmm2	49.55032	-125.09392	GIS_ID_Link14988	Island Timberlands
Tsable Upper	CWHmm2	49.55111	-125.09065	GIS_ID_Link14989	Island Timberlands
Tsable Upper	CWHmm2	49.55023	-125.093	GIS_ID_Link14990	Island Timberlands
Tsable Upper	CWHmm2	49.53541	-125.07887	GIS_ID_Link14991	Island Timberlands

Location (Basin)	Biogeo Zone (BGC_LABEL)	Latitude	Longitude	GIS_ID	Ownership
Tsable Upper	CWHmm2	49.53006	-125.08544	GIS_ID_Link14992	Island Timberlands
Tsable Upper	CWHmm2	49.53022	-125.0857	GIS_ID_Link14993	Island Timberlands
Tsable Upper	CWHmm2	49.53036	-125.08623	GIS_ID_Link14994	Island Timberlands
Tsable Upper	CWHmm2	49.5299	-125.08623	GIS_ID_Link14995	Island Timberlands
Tsable Upper	CWHmm2	49.52927	-125.08608	GIS_ID_Link14996	Island Timberlands
Tsable Upper	CWHmm2	49.52907	-125.08952	GIS_ID_Link14997	Island Timberlands
Tsable Upper	CWHmm2	49.53067	-125.08436	GIS_ID_Link14998	Island Timberlands
Tsable Upper	MHmm1	49.53791	-125.09012	GIS_ID_Link14999	Island Timberlands
Tsable Upper	CWHmm2	49.53346	-125.08331	GIS_ID_Link15000	Island Timberlands
Tsable Upper	CWHmm2	49.53442	-125.08563	GIS_ID_Link15001	Island Timberlands
Tsable Upper	MHmm1	49.54023	-125.07803	GIS_ID_Link15002	Island Timberlands
Tsable Upper	CWHmm2	49.54598	-125.06396	GIS_ID_Link15003	Island Timberlands
Tsable Upper	CWHmm2	49.54799	-125.06113	GIS_ID_Link15004	Island Timberlands
Tsable Upper	CWHmm2	49.54837	-125.06277	GIS_ID_Link15005	Island Timberlands
Tsable Upper	CWHmm2	49.54712	-125.06345	GIS_ID_Link15006	Island Timberlands
Tsable Upper	CWHmm2	49.54775	-125.06298	GIS_ID_Link15007	Island Timberlands
Tsable Upper	CWHmm2	49.54528	-125.06357	GIS_ID_Link15008	Island Timberlands
Tsable Upper	CWHmm2	49.5465	-125.06389	GIS_ID_Link15009	Island Timberlands
Tsable Upper	CWHmm2	49.54653	-125.06319	GIS_ID_Link15010	Island Timberlands
Tsable Upper	CWHmm2	49.54823	-125.06188	GIS_ID_Link15011	Island Timberlands
Tsable Upper	CWHmm2	49.54778	-125.0628	GIS_ID_Link15012	Island Timberlands
Tsable Upper	CWHmm2	49.548	-125.06127	GIS_ID_Link15013	Island Timberlands
Tsable Upper	CWHmm2	49.54735	-125.06316	GIS_ID_Link15014	Island Timberlands
Tsable Upper	CWHmm2	49.54606	-125.06354	GIS_ID_Link15015	Island Timberlands
Tsable Upper	CWHmm2	49.54454	-125.06329	GIS_ID_Link15016	Island Timberlands
Tsable Upper	CWHmm2	49.54427	-125.06404	GIS_ID_Link15017	Island Timberlands
Tsable Upper	CWHmm2	49.54352	-125.06549	GIS_ID_Link15018	Island Timberlands
Tsable Upper	CWHmm2	49.54361	-125.06468	GIS_ID_Link15019	Island Timberlands
Tsable Upper	CWHmm2	49.54391	-125.0645	GIS_ID_Link15020	Island Timberlands
Tsable Upper	CWHmm2	49.53835	-125.07678	GIS_ID_Link15021	Island Timberlands
Tsable Upper	CWHmm2	49.53795	-125.07704	GIS_ID_Link15022	Island Timberlands
Tsable Upper	CWHmm2	49.53736	-125.07701	GIS_ID_Link15023	Island Timberlands
Tsable Upper	CWHmm2	49.53756	-125.07677	GIS_ID_Link15024	Island Timberlands
Tsable Upper	CWHmm2	49.53913	-125.07297	GIS_ID_Link15025	Island Timberlands
Tsable Upper	CWHmm2	49.53815	-125.07702	GIS_ID_Link15026	Island Timberlands
Tsable Upper	CWHmm2	49.53876	-125.07619	GIS_ID_Link15027	Island Timberlands
Tsable Upper	CWHmm2	49.53764	-125.07744	GIS_ID_Link15028	Island Timberlands
Tsable Upper	CWHmm2	49.53953	-125.07471	GIS_ID_Link15029	Island Timberlands
Tsable Upper	CWHmm2	49.53853	-125.07494	GIS_ID_Link15030	Island Timberlands
Tsable Upper	CWHmm2	49.53925	-125.07492	GIS_ID_Link15031	Island Timberlands
Tsable Upper	CWHmm2	49.53896	-125.0746	GIS_ID_Link15032	Island Timberlands
Tsable Upper	CWHmm2	49.53818	-125.07626	GIS_ID_Link15033	Island Timberlands
Tsable Upper	CWHmm2	49.53906	-125.07323	GIS_ID_Link15034	Island Timberlands
Tsable Upper	CWHmm2	49.53899	-125.07581	GIS_ID_Link15035	Island Timberlands
Tsable Upper	CWHmm2	49.54007	-125.07371	GIS_ID_Link15036	Island Timberlands
Tsable Upper	CWHmm2	49.53918	-125.07325	GIS_ID_Link15037	Island Timberlands
Tsable Upper	CWHmm2	49.5392	-125.0729	GIS_ID_Link15038	Island Timberlands
Tsable Upper	CWHmm2	49.54832	-125.05956	GIS_ID_Link15039	Island Timberlands
Tsable Upper	CWHmm2	49.54445	-125.05516	GIS_ID_Link15040	Island Timberlands
Tsable Upper	CWHmm2	49.5446	-125.05531	GIS_ID_Link15041	Island Timberlands
Tsable Upper	CWHmm2	49.54861	-125.0627	GIS_ID_Link15042	Island Timberlands

Location (Basin)	Biogeo Zone (BGC_LABEL)	Latitude	Longitude	GIS_ID	Ownership
Tsable Upper	CWHmm2	49.54883	-125.06296	GIS_ID_Link15043	Island Timberlands
Tsable Upper	CWHmm2	49.5451	-125.05591	GIS_ID_Link15044	Island Timberlands
Tsable Upper	CWHmm2	49.54769	-125.05851	GIS_ID_Link15045	Island Timberlands
Tsable Upper	CWHmm2	49.54895	-125.06251	GIS_ID_Link15046	Island Timberlands
Tsable Upper	CWHmm2	49.54304	-125.05285	GIS_ID_Link15047	Island Timberlands
Tsable Upper	CWHmm2	49.54633	-125.05711	GIS_ID_Link15048	Island Timberlands
Tsable Upper	CWHmm2	49.54431	-125.05498	GIS_ID_Link15049	Island Timberlands
Tsable Upper	CWHmm2	49.54389	-125.05367	GIS_ID_Link15050	Island Timberlands
Tsable Upper	CWHmm2	49.54576	-125.05745	GIS_ID_Link15051	Island Timberlands
Tsable Upper	CWHmm2	49.54882	-125.06272	GIS_ID_Link15052	Island Timberlands
Tsable Upper	CWHmm2	49.54536	-125.05622	GIS_ID_Link15053	Island Timberlands
Tsable Upper	CWHmm2	49.54551	-125.05614	GIS_ID_Link15054	Island Timberlands
Tsable Upper	CWHmm2	49.54727	-125.05811	GIS_ID_Link15055	Island Timberlands
Tsable Upper	CWHmm2	49.54324	-125.05332	GIS_ID_Link15056	Island Timberlands
Tsable Upper	CWHmm2	49.551	-125.07015	GIS_ID_Link15057	Island Timberlands
Tsable Upper	CWHmm2	49.55167	-125.07195	GIS_ID_Link15058	Island Timberlands
Tsable Upper	CWHmm2	49.55083	-125.08257	GIS_ID_Link15059	Island Timberlands
Tsable Upper	CWHmm2	49.55075	-125.08197	GIS_ID_Link15060	Island Timberlands
Tsable Upper	CWHmm2	49.55092	-125.0822	GIS_ID_Link15061	Island Timberlands
Tsable Upper	CWHmm2	49.55079	-125.08514	GIS_ID_Link15062	Island Timberlands
Tsable Upper	CWHmm2	49.55082	-125.08217	GIS_ID_Link15063	Island Timberlands
Tsable Upper	CWHmm2	49.55061	-125.0836	GIS_ID_Link15064	Island Timberlands
Tsable Upper	MHmm1	49.54693	-125.09438	GIS_ID_Link15065	Island Timberlands
Tsable Upper	MHmm1	49.54546	-125.09659	GIS_ID_Link15066	Island Timberlands
Tsable Upper	MHmm1	49.54733	-125.09553	GIS_ID_Link15067	Island Timberlands
Tsable Upper	MHmm1	49.54417	-125.09877	GIS_ID_Link15068	Island Timberlands
Tsable Upper	MHmm1	49.54373	-125.09952	GIS_ID_Link15069	Island Timberlands
Tsable Upper	MHmm1	49.54694	-125.09447	GIS_ID_Link15070	Island Timberlands
Tsable Upper	MHmm1	49.54337	-125.10029	GIS_ID_Link15071	Island Timberlands
Tsable Upper	MHmm1	49.54385	-125.0992	GIS_ID_Link15072	Island Timberlands
Tsable Upper	MHmm1	49.54419	-125.09876	GIS_ID_Link15073	Island Timberlands
Tsable Upper	MHmm1	49.54394	-125.09934	GIS_ID_Link15074	Island Timberlands
Tsable Upper	MHmm1	49.54539	-125.07549	GIS_ID_Link15075	Island Timberlands
Tsable Upper	CWHmm2	49.53679	-125.07173	GIS_ID_Link15076	Island Timberlands
Little Qualicum CW	CWHmm2	49.28118	-124.65085	GIS_ID_Link15077	Island Timberlands
Oyster Upper CW	MHmm1	49.79439	-125.4845	GIS_ID_Link15078	Island Timberlands
Oyster Upper CW	MHmm1	49.79481	-125.48376	GIS_ID_Link15079	Island Timberlands
Oyster Upper CW	MHmm1	49.7945	-125.48441	GIS_ID_Link15080	Island Timberlands
Oyster Upper CW	MHmm1	49.79494	-125.4829	GIS_ID_Link15081	Island Timberlands
Oyster Upper CW	MHmm1	49.7943	-125.4845	GIS_ID_Link15082	Island Timberlands
Oyster Upper CW	MHmm1	49.79437	-125.48462	GIS_ID_Link15083	Island Timberlands
Oyster Upper CW	MHmm1	49.79444	-125.48518	GIS_ID_Link15084	Island Timberlands
Oyster Upper CW	MHmm1	49.79437	-125.48483	GIS_ID_Link15085	Island Timberlands
Oyster Upper CW	MHmm1	49.79187	-125.48699	GIS_ID_Link15086	Island Timberlands
Oyster Upper CW	MHmm1	49.79198	-125.48829	GIS_ID_Link15087	Island Timberlands
Oyster Upper CW	MHmm1	49.79189	-125.48711	GIS_ID_Link15088	Island Timberlands
Oyster Upper CW	MHmm1	49.79427	-125.48309	GIS_ID_Link15089	Island Timberlands
Oyster Upper CW	MHmm1	49.79427	-125.48416	GIS_ID_Link15090	Island Timberlands
Oyster Upper CW	MHmm1	49.78725	-125.482	GIS_ID_Link15091	Island Timberlands
Oyster Upper CW	MHmm1	49.78811	-125.48298	GIS_ID_Link15092	Island Timberlands
Oyster Upper CW	MHmm1	49.78826	-125.48324	GIS_ID_Link15093	Island Timberlands

Location (Basin)	Biogeo Zone (BGC_LABEL)	Latitude	Longitude	GIS_ID	Ownership
Oyster Upper CW	MHmm1	49.78834	-125.48313	GIS_ID_Link15094	Island Timberlands
Oyster Upper CW	MHmm1	49.78839	-125.48421	GIS_ID_Link15095	Island Timberlands
Oyster Upper CW	MHmm1	49.78833	-125.48388	GIS_ID_Link15096	Island Timberlands
Nanaimo Jump CW	MHmm1	48.97328	-124.28087	GIS_ID_Link15097	Island Timberlands
Koksilah Upper	CWHmm2	48.68024	-123.94712	GIS_ID_Link15098	Island Timberlands
Quinsam Iron	MHmm1	49.8174	-125.49597	GIS_ID_Link15099	Island Timberlands
Oyster Middle CW	CWHxm2	49.80275	-125.42341	GIS_ID_Link15100	Island Timberlands
Oyster Middle CW	CWHxm2	49.80359	-125.42294	GIS_ID_Link15101	Island Timberlands
Oyster Middle CW	CWHxm2	49.80257	-125.42324	GIS_ID_Link15102	Island Timberlands
Oyster Middle CW	CWHxm2	49.80393	-125.42269	GIS_ID_Link15103	Island Timberlands
Oyster Middle CW	CWHxm2	49.80352	-125.42284	GIS_ID_Link15104	Island Timberlands
Oyster Middle CW	CWHxm2	49.80615	-125.42346	GIS_ID_Link15105	Island Timberlands
Oyster Middle CW	CWHxm2	49.80768	-125.42331	GIS_ID_Link15106	Island Timberlands
Oyster Middle CW	CWHxm2	49.80715	-125.42367	GIS_ID_Link15107	Island Timberlands
Oyster Middle CW	CWHxm2	49.80658	-125.42299	GIS_ID_Link15108	Island Timberlands
Oyster Middle CW	CWHxm2	49.80625	-125.42298	GIS_ID_Link15109	Island Timberlands
Oyster Middle CW	CWHxm2	49.8057	-125.42329	GIS_ID_Link15110	Island Timberlands
Oyster Middle CW	CWHxm2	49.8062	-125.4231	GIS_ID_Link15111	Island Timberlands
Oyster Middle CW	CWHxm2	49.80802	-125.42249	GIS_ID_Link15112	Island Timberlands
Oyster Middle CW	CWHxm2	49.80666	-125.42309	GIS_ID_Link15113	Island Timberlands
Oyster Middle CW	CWHxm2	49.80666	-125.42365	GIS_ID_Link15114	Island Timberlands
Oyster Middle CW	CWHxm2	49.80749	-125.42354	GIS_ID_Link15115	Island Timberlands
Oyster Upper CW	CWHxm2	49.7982	-125.42652	GIS_ID_Link15116	Island Timberlands
Oyster Upper CW	CWHxm2	49.79842	-125.42631	GIS_ID_Link15117	Island Timberlands
Oyster Upper CW	CWHxm2	49.79823	-125.42862	GIS_ID_Link15118	Island Timberlands
Oyster Upper CW	CWHxm2	49.79863	-125.4264	GIS_ID_Link15119	Island Timberlands
Oyster Upper CW	CWHxm2	49.79841	-125.42827	GIS_ID_Link15120	Island Timberlands
Oyster Upper CW	CWHxm2	49.79854	-125.42969	GIS_ID_Link15121	Island Timberlands
Oyster Upper CW	CWHxm2	49.79858	-125.43013	GIS_ID_Link15122	Island Timberlands
Oyster Upper CW	CWHxm2	49.79842	-125.4282	GIS_ID_Link15123	Island Timberlands
Oyster Upper CW	CWHxm2	49.79874	-125.4255	GIS_ID_Link15124	Island Timberlands
Oyster Upper CW	CWHxm2	49.79845	-125.42621	GIS_ID_Link15125	Island Timberlands
Oyster Upper CW	CWHxm2	49.79899	-125.4256	GIS_ID_Link15126	Island Timberlands
Oyster Upper CW	CWHxm2	49.79903	-125.42985	GIS_ID_Link15127	Island Timberlands
Oyster Upper CW	CWHxm2	49.79902	-125.42669	GIS_ID_Link15128	Island Timberlands
Oyster Upper CW	CWHxm2	49.79886	-125.42717	GIS_ID_Link15129	Island Timberlands
Oyster Upper CW	CWHxm2	49.79888	-125.42861	GIS_ID_Link15130	Island Timberlands
Oyster Upper CW	CWHxm2	49.79864	-125.42857	GIS_ID_Link15131	Island Timberlands
Oyster Upper CW	CWHxm2	49.7988	-125.42994	GIS_ID_Link15132	Island Timberlands
Oyster Upper CW	CWHxm2	49.79877	-125.42801	GIS_ID_Link15133	Island Timberlands
Oyster Upper CW	CWHxm2	49.79943	-125.42593	GIS_ID_Link15134	Island Timberlands
Oyster Upper CW	CWHxm2	49.79957	-125.42568	GIS_ID_Link15135	Island Timberlands
Oyster Upper CW	CWHxm2	49.79922	-125.42619	GIS_ID_Link15136	Island Timberlands
Oyster Upper CW	CWHxm2	49.79987	-125.42537	GIS_ID_Link15137	Island Timberlands
Oyster Upper CW	CWHxm2	49.79933	-125.42586	GIS_ID_Link15138	Island Timberlands
Oyster Upper CW	CWHxm2	49.79992	-125.42548	GIS_ID_Link15139	Island Timberlands
Oyster Middle CW	CWHxm2	49.8088	-125.42178	GIS_ID_Link15140	Island Timberlands
Oyster Middle CW	CWHxm2	49.80896	-125.42141	GIS_ID_Link15141	Island Timberlands
Oyster Middle CW	CWHxm2	49.80872	-125.42167	GIS_ID_Link15142	Island Timberlands
Oyster Middle CW	CWHxm2	49.80319	-125.42292	GIS_ID_Link15143	Island Timberlands
Kelvin	CWHxm2	48.71221	-123.75794	GIS_ID_Link15144	Island Timberlands

Location (Basin)	Biogeo Zone (BGC_LABEL)	Latitude	Longitude	GIS_ID	Ownership
Kelvin	CWHxm2	48.7122	-123.75648	GIS_ID_Link15145	Island Timberlands
Kelvin	CWHxm2	48.71246	-123.75835	GIS_ID_Link15146	Island Timberlands
Kelvin	CWHxm2	48.71131	-123.7572	GIS_ID_Link15147	Island Timberlands
Kelvin	CWHxm2	48.71124	-123.7571	GIS_ID_Link15148	Island Timberlands
Kelvin	CWHxm2	48.71094	-123.75574	GIS_ID_Link15149	Island Timberlands
Englishman Middle CW	MHmm1	49.22767	-124.47693	GIS_ID_Link15150	Island Timberlands
Englishman Middle CW	MHmm1	49.22723	-124.47688	GIS_ID_Link15151	Island Timberlands
Englishman Middle CW	MHmm1	49.22673	-124.47955	GIS_ID_Link15152	Island Timberlands
Koksilah Upper	CWHmm2	48.68516	-123.95941	GIS_ID_Link15153	Island Timberlands
Koksilah Upper	CWHmm2	48.68605	-123.96021	GIS_ID_Link15154	Island Timberlands
Chase River	CWHxm1	49.12655	-124.00362	GIS_ID_Link15155	Island Timberlands
Chase River	CWHxm1	49.12606	-124.00406	GIS_ID_Link15156	Island Timberlands
Chase River	CWHxm1	49.12635	-124.00041	GIS_ID_Link15157	Island Timberlands
Chase River	CWHxm1	49.12667	-124.00002	GIS_ID_Link15158	Island Timberlands
Englishman Middle CW	MHmm1	49.14503	-124.38577	GIS_ID_Link15159	Island Timberlands
Englishman Middle CW	MHmm1	49.14455	-124.38036	GIS_ID_Link15160	Island Timberlands
Englishman Middle CW	MHmm1	49.14509	-124.38514	GIS_ID_Link15161	Island Timberlands
Englishman Middle CW	MHmm1	49.14505	-124.38477	GIS_ID_Link15162	Island Timberlands
Puntledge Toma CW	CWHmm2	49.52167	-125.11809	GIS_ID_Link15163	Island Timberlands
Puntledge Toma CW	CWHmm2	49.52187	-125.12038	GIS_ID_Link15164	Island Timberlands
Puntledge Toma CW	CWHmm2	49.52034	-125.1179	GIS_ID_Link15165	Island Timberlands
Puntledge Toma CW	CWHmm2	49.52121	-125.11517	GIS_ID_Link15166	Island Timberlands
Puntledge Toma CW	CWHmm2	49.52091	-125.11631	GIS_ID_Link15167	Island Timberlands
Puntledge Toma CW	CWHmm2	49.52095	-125.11604	GIS_ID_Link15168	Island Timberlands
Puntledge Toma CW	CWHmm2	49.52102	-125.11638	GIS_ID_Link15169	Island Timberlands
Puntledge Toma CW	CWHmm2	49.51923	-125.11406	GIS_ID_Link15170	Island Timberlands
Puntledge Toma CW	CWHmm2	49.51826	-125.1146	GIS_ID_Link15171	Island Timberlands
Puntledge Toma CW	CWHmm2	49.52404	-125.11965	GIS_ID_Link15172	Island Timberlands
Puntledge Toma CW	CWHmm2	49.52315	-125.12111	GIS_ID_Link15173	Island Timberlands
Koksilah Upper	CWHmm1	48.67076	-123.88763	GIS_ID_Link15174	Island Timberlands
Koksilah Upper	CWHmm1	48.67012	-123.88707	GIS_ID_Link15175	Island Timberlands
Koksilah Upper	CWHmm1	48.67025	-123.885	GIS_ID_Link15176	Island Timberlands
Koksilah Upper	CWHmm1	48.66891	-123.88329	GIS_ID_Link15177	Island Timberlands
Koksilah Upper	CWHmm1	48.66746	-123.88227	GIS_ID_Link15178	Island Timberlands
Koksilah Upper	CWHmm1	48.66968	-123.88448	GIS_ID_Link15179	Island Timberlands
Koksilah Upper	CWHmm1	48.66913	-123.8828	GIS_ID_Link15180	Island Timberlands
Koksilah Upper	CWHmm1	48.67051	-123.88677	GIS_ID_Link15181	Island Timberlands
Koksilah Upper	CWHmm1	48.66899	-123.88428	GIS_ID_Link15182	Island Timberlands
Koksilah Upper	CWHmm1	48.66866	-123.88244	GIS_ID_Link15183	Island Timberlands
Koksilah Upper	CWHmm1	48.66804	-123.88105	GIS_ID_Link15184	Island Timberlands
Koksilah Upper	CWHmm1	48.66949	-123.88507	GIS_ID_Link15185	Island Timberlands
Koksilah Upper	CWHmm1	48.66782	-123.88179	GIS_ID_Link15186	Island Timberlands
Koksilah Upper	CWHmm1	48.66991	-123.88621	GIS_ID_Link15187	Island Timberlands
Koksilah Upper	CWHmm1	48.66994	-123.88733	GIS_ID_Link15188	Island Timberlands
Koksilah Upper	CWHmm1	48.6695	-123.88561	GIS_ID_Link15189	Island Timberlands
Koksilah Upper	CWHmm1	48.67052	-123.88791	GIS_ID_Link15190	Island Timberlands
Koksilah Upper	CWHmm1	48.67081	-123.8873	GIS_ID_Link15191	Island Timberlands
Koksilah Upper	CWHmm1	48.67058	-123.88836	GIS_ID_Link15192	Island Timberlands
Koksilah Upper	CWHmm1	48.66969	-123.88657	GIS_ID_Link15193	Island Timberlands
Koksilah Upper	CWHmm1	48.6693	-123.88386	GIS_ID_Link15194	Island Timberlands
Koksilah Upper	CWHmm1	48.67036	-123.88525	GIS_ID_Link15195	Island Timberlands

Location (Basin)	Biogeo Zone (BGC_LABEL)	Latitude	Longitude	GIS_ID	Ownership
Koksilah Upper	CWHmm1	48.67078	-123.88836	GIS_ID_Link15196	Island Timberlands
Koksilah Upper	CWHmm1	48.67069	-123.88785	GIS_ID_Link15197	Island Timberlands
Koksilah Upper	CWHmm1	48.66928	-123.88244	GIS_ID_Link15198	Island Timberlands
Koksilah Upper	CWHmm1	48.66913	-123.88259	GIS_ID_Link15199	Island Timberlands
Koksilah Upper	CWHmm1	48.67032	-123.88581	GIS_ID_Link15200	Island Timberlands
Koksilah Upper	CWHmm1	48.67027	-123.88586	GIS_ID_Link15201	Island Timberlands
Koksilah Upper	CWHmm1	48.66912	-123.88226	GIS_ID_Link15202	Island Timberlands
Koksilah Upper	CWHmm1	48.66923	-123.88322	GIS_ID_Link15203	Island Timberlands
Koksilah Upper	CWHmm1	48.67109	-123.88756	GIS_ID_Link15204	Island Timberlands
Koksilah Upper	CWHmm1	48.67098	-123.88717	GIS_ID_Link15205	Island Timberlands
Koksilah Upper	CWHmm1	48.6694	-123.88421	GIS_ID_Link15206	Island Timberlands
Koksilah Upper	CWHmm1	48.66928	-123.88387	GIS_ID_Link15207	Island Timberlands
Koksilah Upper	CWHmm1	48.67107	-123.88766	GIS_ID_Link15208	Island Timberlands
Koksilah Upper	CWHmm1	48.67114	-123.88661	GIS_ID_Link15209	Island Timberlands
Koksilah Upper	CWHmm1	48.67093	-123.88809	GIS_ID_Link15210	Island Timberlands
Koksilah Upper	CWHmm1	48.67037	-123.88601	GIS_ID_Link15211	Island Timberlands
Koksilah Upper	CWHmm1	48.67025	-123.88563	GIS_ID_Link15212	Island Timberlands
Koksilah Upper	CWHmm1	48.66924	-123.88249	GIS_ID_Link15213	Island Timberlands
Koksilah Upper	CWHmm1	48.66882	-123.88317	GIS_ID_Link15214	Island Timberlands
Koksilah Upper	CWHmm1	48.66909	-123.88467	GIS_ID_Link15215	Island Timberlands
Koksilah Upper	CWHmm1	48.6698	-123.88538	GIS_ID_Link15216	Island Timberlands
Koksilah Upper	CWHmm1	48.67015	-123.88685	GIS_ID_Link15217	Island Timberlands
Koksilah Upper	CWHmm1	48.66751	-123.88197	GIS_ID_Link15218	Island Timberlands
Koksilah Upper	CWHmm1	48.66953	-123.88572	GIS_ID_Link15219	Island Timberlands
Koksilah Upper	CWHmm1	48.66989	-123.88728	GIS_ID_Link15220	Island Timberlands
Koksilah Upper	CWHmm1	48.67041	-123.88821	GIS_ID_Link15221	Island Timberlands
Koksilah Upper	CWHmm1	48.67069	-123.88812	GIS_ID_Link15222	Island Timberlands
Tsable Lower	CWHmm2	49.48775	-124.94091	GIS_ID_Link15223	Island Timberlands
Tsable Lower	CWHmm2	49.47978	-124.94382	GIS_ID_Link15224	Island Timberlands
Tsable Lower	CWHmm2	49.47866	-124.96194	GIS_ID_Link15225	Island Timberlands
Tsable Lower	CWHmm2	49.49323	-124.94507	GIS_ID_Link15226	Island Timberlands
Tsable Upper	CWHmm2	49.52207	-125.03025	GIS_ID_Link15227	Island Timberlands
Tsable Upper	CWHmm2	49.5219	-125.03086	GIS_ID_Link15228	Island Timberlands
Tsable Upper	CWHmm2	49.52136	-125.02866	GIS_ID_Link15229	Island Timberlands
Tsable Upper	MHmm1	49.52079	-125.03237	GIS_ID_Link15230	Island Timberlands
Englishman Upper CW	CWHmm2	49.17744	-124.51338	GIS_ID_Link15231	Island Timberlands
Englishman Upper CW	CWHmm2	49.17733	-124.51295	GIS_ID_Link15232	Island Timberlands
Englishman Upper CW	CWHmm2	49.17694	-124.50975	GIS_ID_Link15233	Island Timberlands
Englishman Upper CW	CWHmm2	49.17557	-124.51118	GIS_ID_Link15234	Island Timberlands
Englishman Upper CW	MHmm1	49.17566	-124.51308	GIS_ID_Link15235	Island Timberlands
Englishman Upper CW	MHmm1	49.17537	-124.51256	GIS_ID_Link15236	Island Timberlands
Englishman Upper CW	MHmm1	49.1753	-124.51203	GIS_ID_Link15237	Island Timberlands
Englishman Upper CW	MHmm1	49.17558	-124.51294	GIS_ID_Link15238	Island Timberlands
Englishman Upper CW	CWHmm2	49.17341	-124.50974	GIS_ID_Link15239	Island Timberlands
Englishman Upper CW	MHmm1	49.17285	-124.51023	GIS_ID_Link15240	Island Timberlands
Englishman Upper CW	MHmm1	49.17328	-124.51049	GIS_ID_Link15241	Island Timberlands
Englishman Upper CW	MHmm1	49.17365	-124.51077	GIS_ID_Link15242	Island Timberlands
Englishman Upper CW	MHmm1	49.17246	-124.50955	GIS_ID_Link15243	Island Timberlands
Englishman Upper CW	MHmm1	49.17199	-124.50923	GIS_ID_Link15244	Island Timberlands
Englishman Upper CW	MHmm1	49.17332	-124.51026	GIS_ID_Link15245	Island Timberlands
Englishman Upper CW	MHmm1	49.17274	-124.50958	GIS_ID_Link15246	Island Timberlands

Location (Basin)	Biogeo Zone (BGC_LABEL)	Latitude	Longitude	GIS_ID	Ownership
Englishman Upper CW	CWHmm2	49.17343	-124.50965	GIS_ID_Link15247	Island Timberlands
Englishman Upper CW	MHmm1	49.1728	-124.51008	GIS_ID_Link15248	Island Timberlands
Englishman South CW	CWHxm2	49.19544	-124.25058	GIS_ID_Link15249	Island Timberlands
Englishman South CW	CWHxm2	49.19637	-124.24967	GIS_ID_Link15250	Island Timberlands
Big Qualicum Lower	CWHxm2	49.37388	-124.71336	GIS_ID_Link15251	Island Timberlands
Big Qualicum Lower	CWHxm2	49.37375	-124.71209	GIS_ID_Link15252	Island Timberlands
Big Qualicum Lower	CWHxm2	49.37216	-124.71319	GIS_ID_Link15253	Island Timberlands
Big Qualicum Lower	CWHxm2	49.37318	-124.71374	GIS_ID_Link15254	Island Timberlands
Big Qualicum Lower	CWHxm2	49.37269	-124.71265	GIS_ID_Link15255	Island Timberlands
Big Qualicum Lower	CWHxm2	49.37167	-124.71132	GIS_ID_Link15256	Island Timberlands
Big Qualicum Lower	CWHxm2	49.37227	-124.7113	GIS_ID_Link15257	Island Timberlands
Englishman South CW	CWHxm2	49.18597	-124.24205	GIS_ID_Link15258	Island Timberlands
Englishman Upper CW	CWHxm2	49.21465	-124.48949	GIS_ID_Link15259	Island Timberlands
Englishman Upper CW	CWHxm2	49.21313	-124.48591	GIS_ID_Link15260	Island Timberlands
Englishman Upper CW	CWHxm2	49.21386	-124.48803	GIS_ID_Link15261	Island Timberlands
Oyster Middle CW	CWHxm2	49.87327	-125.41158	GIS_ID_Link15262	Island Timberlands
Englishman Middle CW	CWHmm2	49.15485	-124.41351	GIS_ID_Link15263	Island Timberlands
Englishman Middle CW	CWHmm2	49.15714	-124.41567	GIS_ID_Link15264	Island Timberlands
Englishman Middle CW	CWHmm2	49.15692	-124.41624	GIS_ID_Link15265	Island Timberlands
Englishman Middle CW	CWHmm2	49.15745	-124.41404	GIS_ID_Link15266	Island Timberlands
Englishman Middle CW	CWHmm2	49.15704	-124.415	GIS_ID_Link15267	Island Timberlands
Tsable Upper	MHmm1	49.52846	-125.10579	GIS_ID_Link15268	Island Timberlands
Tsable Upper	MHmm1	49.52905	-125.10615	GIS_ID_Link15269	Island Timberlands
Tsable Upper	MHmm1	49.52725	-125.10676	GIS_ID_Link15270	Island Timberlands
Tsable Lower	CWHxm1	49.51884	-124.89487	GIS_ID_Link15271	Island Timberlands
Chase River	CWHxm1	49.12649	-123.99828	GIS_ID_Link15272	Island Timberlands
Tsable Lower	CWHxm2	49.50035	-124.93739	GIS_ID_Link15273	Island Timberlands
Tsable Lower	CWHxm2	49.50088	-124.9369	GIS_ID_Link15274	Island Timberlands
Tsable Lower	CWHxm2	49.50096	-124.93701	GIS_ID_Link15275	Island Timberlands
Wilfred Creek	CWHxm1	49.48265	-124.88924	GIS_ID_Link15276	Island Timberlands
Nanaimo Jump CW	CWHxm2	49.02159	-124.19092	GIS_ID_Link15277	Island Timberlands
Nanaimo Jump CW	CWHxm2	49.02168	-124.18858	GIS_ID_Link15278	Island Timberlands
Nanaimo Jump CW	CWHxm2	49.02233	-124.1862	GIS_ID_Link15279	Island Timberlands
Nanaimo Jump CW	CWHxm2	49.0221	-124.18998	GIS_ID_Link15280	Island Timberlands
Nanaimo Jump CW	CWHxm2	49.02206	-124.18991	GIS_ID_Link15281	Island Timberlands
Kelvin	CWHxm2	48.71979	-123.75402	GIS_ID_Link15282	Island Timberlands
Wilfred Creek	CWHxm1	49.48142	-124.88792	GIS_ID_Link15283	Island Timberlands
Wilfred Creek	CWHxm2	49.4809	-124.88923	GIS_ID_Link15284	Island Timberlands
Wilfred Creek	CWHxm2	49.48085	-124.88931	GIS_ID_Link15285	Island Timberlands
Kelvin	CWHxm2	48.71533	-123.79885	GIS_ID_Link15286	Island Timberlands
Koksilah Middle	CWHmm2	48.63454	-123.93257	GIS_ID_Link15287	Island Timberlands
Oyster Middle CW	CWHxm2	49.82402	-125.40268	GIS_ID_Link15288	Island Timberlands
Tsable Lower	MHmm1	49.45565	-124.96377	GIS_ID_Link15289	Island Timberlands
Nanaimo River South CW	MHmm1	48.96301	-124.13061	GIS_ID_Link15290	Island Timberlands
Nanaimo River South CW	MHmm1	48.96475	-124.13602	GIS_ID_Link15291	Island Timberlands
Nanaimo River South CW	MHmm1	48.96493	-124.12861	GIS_ID_Link15292	Island Timberlands
Nanaimo River South CW	MHmm1	48.96383	-124.1279	GIS_ID_Link15293	Island Timberlands
Nanaimo River South CW	MHmm1	48.96602	-124.13179	GIS_ID_Link15294	Island Timberlands
Englishman Upper CW	CWHmm2	49.22503	-124.4999	GIS_ID_Link15295	Island Timberlands
Oyster Upper CW	MHmm1	49.80895	-125.48257	GIS_ID_Link15296	Island Timberlands
Oyster Upper CW	MHmm1	49.81148	-125.48141	GIS_ID_Link15297	Island Timberlands

Location (Basin)	Biogeo Zone (BGC_LABEL)	Latitude	Longitude	GIS_ID	Ownership
Oyster Upper CW	MHmm1	49.81012	-125.48099	GIS_ID_Link15298	Island Timberlands
Oyster Upper CW	MHmm1	49.81082	-125.48309	GIS_ID_Link15299	Island Timberlands
Big Qualicum Lower	CWHxm2	49.30764	-124.69215	GIS_ID_Link15300	Island Timberlands
Englishman South CW	CWHxm1	49.23415	-124.28768	GIS_ID_Link15301	Island Timberlands
Englishman South CW	CWHxm1	49.23314	-124.28121	GIS_ID_Link15302	Island Timberlands
Englishman South CW	CWHxm1	49.23289	-124.28099	GIS_ID_Link15303	Island Timberlands
Englishman South CW	CWHxm1	49.23611	-124.28914	GIS_ID_Link15304	Island Timberlands
Englishman South CW	CWHxm1	49.23391	-124.28623	GIS_ID_Link15305	Island Timberlands
Englishman South CW	CWHxm1	49.23327	-124.28267	GIS_ID_Link15306	Island Timberlands
Englishman South CW	CWHxm1	49.23371	-124.28545	GIS_ID_Link15307	Island Timberlands
Englishman South CW	CWHxm1	49.23483	-124.28799	GIS_ID_Link15308	Island Timberlands
Englishman South CW	CWHxm1	49.23287	-124.28237	GIS_ID_Link15309	Island Timberlands
Englishman South CW	CWHxm1	49.23338	-124.28547	GIS_ID_Link15310	Island Timberlands
Englishman South CW	CWHxm1	49.235	-124.2871	GIS_ID_Link15311	Island Timberlands
Englishman South CW	CWHxm1	49.2332	-124.28227	GIS_ID_Link15312	Island Timberlands
Englishman South CW	CWHxm1	49.23305	-124.28129	GIS_ID_Link15313	Island Timberlands
Englishman South CW	CWHxm1	49.23351	-124.284	GIS_ID_Link15314	Island Timberlands
Englishman South CW	CWHxm1	49.23316	-124.2801	GIS_ID_Link15315	Island Timberlands
Englishman South CW	CWHxm1	49.23379	-124.28333	GIS_ID_Link15316	Island Timberlands
Englishman South CW	CWHxm1	49.23587	-124.28908	GIS_ID_Link15317	Island Timberlands
Englishman South CW	CWHxm1	49.23473	-124.28779	GIS_ID_Link15318	Island Timberlands
Englishman South CW	CWHxm1	49.23431	-124.28755	GIS_ID_Link15319	Island Timberlands
Englishman South CW	CWHxm1	49.2349	-124.28736	GIS_ID_Link15320	Island Timberlands
Englishman South CW	CWHxm1	49.23325	-124.28373	GIS_ID_Link15321	Island Timberlands
Englishman South CW	CWHxm1	49.23336	-124.28265	GIS_ID_Link15322	Island Timberlands
Englishman South CW	CWHxm1	49.23592	-124.28911	GIS_ID_Link15323	Island Timberlands
Englishman South CW	CWHxm1	49.23316	-124.28374	GIS_ID_Link15324	Island Timberlands
Englishman South CW	CWHxm1	49.23362	-124.28735	GIS_ID_Link15325	Island Timberlands
Englishman South CW	CWHxm1	49.23448	-124.28852	GIS_ID_Link15326	Island Timberlands
Englishman South CW	CWHxm1	49.23536	-124.28874	GIS_ID_Link15327	Island Timberlands
Englishman South CW	CWHxm1	49.23562	-124.28899	GIS_ID_Link15328	Island Timberlands
Englishman South CW	CWHxm1	49.23546	-124.28884	GIS_ID_Link15329	Island Timberlands
Englishman South CW	CWHxm1	49.23558	-124.28891	GIS_ID_Link15330	Island Timberlands
Englishman South CW	CWHxm1	49.23476	-124.28882	GIS_ID_Link15331	Island Timberlands
Tsable Upper	CWHmm2	49.50027	-124.98097	GIS_ID_Link15332	Island Timberlands
Tsable Upper	CWHmm2	49.50289	-124.97654	GIS_ID_Link15333	Island Timberlands
Nanaimo River	CWHxm1	49.06746	-124.11781	GIS_ID_Link15334	Island Timberlands
Nanaimo River	CWHxm1	49.06791	-124.11383	GIS_ID_Link15335	Island Timberlands
Englishman Middle CW	CWHmm2	49.22787	-124.43701	GIS_ID_Link15336	Island Timberlands
Englishman Middle CW	CWHmm2	49.22818	-124.43604	GIS_ID_Link15337	Island Timberlands
Englishman Middle CW	CWHmm2	49.22725	-124.43608	GIS_ID_Link15338	Island Timberlands
Englishman Middle CW	CWHmm2	49.22769	-124.43637	GIS_ID_Link15339	Island Timberlands
Englishman Middle CW	CWHmm2	49.2285	-124.44089	GIS_ID_Link15340	Island Timberlands
Englishman Middle CW	CWHmm2	49.2304	-124.4391	GIS_ID_Link15341	Island Timberlands
Englishman Middle CW	CWHmm2	49.22743	-124.43615	GIS_ID_Link15342	Island Timberlands
Englishman Middle CW	CWHmm2	49.22792	-124.43646	GIS_ID_Link15343	Island Timberlands
Englishman Upper CW	CWHmm2	49.1928	-124.49826	GIS_ID_Link15344	Island Timberlands
Englishman Upper CW	CWHmm2	49.19333	-124.50204	GIS_ID_Link15345	Island Timberlands
Englishman Upper CW	CWHmm2	49.1933	-124.5016	GIS_ID_Link15346	Island Timberlands
Englishman Upper CW	CWHmm2	49.19295	-124.50227	GIS_ID_Link15347	Island Timberlands
Englishman Upper CW	CWHmm2	49.19306	-124.50246	GIS_ID_Link15348	Island Timberlands

Location (Basin)	Biogeo Zone (BGC_LABEL)	Latitude	Longitude	GIS_ID	Ownership
Nanaimo River	CWHxm1	49.06653	-124.11563	GIS_ID_Link15349	Island Timberlands
Nanaimo River	CWHxm1	49.06736	-124.11613	GIS_ID_Link15350	Island Timberlands
Nanaimo River	CWHxm1	49.06628	-124.11674	GIS_ID_Link15351	Island Timberlands
Nanaimo River	CWHxm1	49.06848	-124.11512	GIS_ID_Link15352	Island Timberlands
Nanaimo Jump CW	CWHxm2	49.02099	-124.19018	GIS_ID_Link15353	Island Timberlands
Tsable Upper	MHmm1	49.51106	-125.02794	GIS_ID_Link15354	Island Timberlands
Holt Creek	CWHxm2	48.71227	-123.84462	GIS_ID_Link15355	Island Timberlands
Holt Creek	CWHxm2	48.71182	-123.84404	GIS_ID_Link15356	Island Timberlands
Holt Creek	CWHxm2	48.71207	-123.84402	GIS_ID_Link15357	Island Timberlands
Holt Creek	CWHxm2	48.71021	-123.84456	GIS_ID_Link15358	Island Timberlands
Holt Creek	CWHxm2	48.70978	-123.84507	GIS_ID_Link15359	Island Timberlands
Holt Creek	CWHxm2	48.71136	-123.8442	GIS_ID_Link15360	Island Timberlands
Holt Creek	CWHxm2	48.71081	-123.84445	GIS_ID_Link15361	Island Timberlands
Holt Creek	CWHxm2	48.71217	-123.84435	GIS_ID_Link15362	Island Timberlands
Holt Creek	CWHxm2	48.71391	-123.84363	GIS_ID_Link15363	Island Timberlands
Holt Creek	CWHxm2	48.71272	-123.844	GIS_ID_Link15364	Island Timberlands
Holt Creek	CWHxm2	48.71284	-123.84415	GIS_ID_Link15365	Island Timberlands
Holt Creek	CWHxm2	48.71242	-123.84436	GIS_ID_Link15366	Island Timberlands
Holt Creek	CWHxm2	48.71434	-123.84346	GIS_ID_Link15367	Island Timberlands
Holt Creek	CWHxm2	48.71331	-123.84365	GIS_ID_Link15368	Island Timberlands
Holt Creek	CWHxm2	48.7126	-123.84347	GIS_ID_Link15369	Island Timberlands
Holt Creek	CWHxm2	48.71334	-123.84401	GIS_ID_Link15370	Island Timberlands
Holt Creek	CWHxm2	48.71388	-123.84431	GIS_ID_Link15371	Island Timberlands
Holt Creek	CWHxm2	48.7145	-123.84386	GIS_ID_Link15372	Island Timberlands
Holt Creek	CWHxm2	48.71187	-123.84403	GIS_ID_Link15373	Island Timberlands
Holt Creek	CWHxm2	48.71167	-123.84396	GIS_ID_Link15374	Island Timberlands
Holt Creek	CWHxm2	48.71142	-123.84395	GIS_ID_Link15375	Island Timberlands
Holt Creek	CWHxm2	48.71393	-123.84388	GIS_ID_Link15376	Island Timberlands
Holt Creek	CWHxm2	48.70968	-123.84469	GIS_ID_Link15377	Island Timberlands
Holt Creek	CWHxm2	48.71144	-123.84397	GIS_ID_Link15378	Island Timberlands
Holt Creek	CWHxm2	48.71271	-123.84387	GIS_ID_Link15379	Island Timberlands
Holt Creek	CWHxm2	48.71446	-123.84366	GIS_ID_Link15380	Island Timberlands
Holt Creek	CWHxm2	48.71334	-123.84391	GIS_ID_Link15381	Island Timberlands
Englishman Middle CW	CWHmm2	49.22152	-124.46572	GIS_ID_Link15382	Island Timberlands
Englishman Middle CW	CWHmm2	49.22386	-124.46667	GIS_ID_Link15383	Island Timberlands
Englishman Middle CW	CWHmm2	49.22346	-124.46579	GIS_ID_Link15384	Island Timberlands
Oyster Middle CW	CWHxm2	49.81482	-125.41542	GIS_ID_Link15385	Island Timberlands
Oyster Middle CW	CWHmm2	49.80707	-125.41166	GIS_ID_Link15386	Island Timberlands
Oyster Middle CW	CWHmm2	49.80871	-125.41026	GIS_ID_Link15387	Island Timberlands
Oyster Middle CW	CWHmm2	49.80935	-125.4114	GIS_ID_Link15388	Island Timberlands
Oyster Middle CW	CWHmm2	49.80822	-125.41153	GIS_ID_Link15389	Island Timberlands
Oyster Middle CW	CWHmm2	49.80916	-125.4114	GIS_ID_Link15390	Island Timberlands
Oyster Middle CW	CWHmm2	49.80864	-125.41046	GIS_ID_Link15391	Island Timberlands
Tsable Upper	CWHmm2	49.53356	-125.03761	GIS_ID_Link15392	Island Timberlands
Oyster Upper CW	MHmm1	49.6831	-125.44249	GIS_ID_Link15393	Island Timberlands
Tsable Upper	MHmm1	49.53355	-125.04913	GIS_ID_Link15394	Island Timberlands
Oyster Upper CW	MHmm1	49.71871	-125.43218	GIS_ID_Link15395	Island Timberlands
Oyster Upper CW	MHmm1	49.72372	-125.43805	GIS_ID_Link15396	Island Timberlands
Tsable Upper	MHmm1	49.53199	-125.04869	GIS_ID_Link15397	Island Timberlands
Tsable Upper	CWHmm2	49.53095	-125.04184	GIS_ID_Link15398	Island Timberlands
Tsable Upper	CWHmm2	49.53174	-125.04096	GIS_ID_Link15399	Island Timberlands

Location (Basin)	Biogeo Zone (BGC_LABEL)	Latitude	Longitude	GIS_ID	Ownership
Nanaimo Jump CW	CWHmm2	48.98128	-124.21497	GIS_ID_Link15400	Island Timberlands
Oyster Upper CW	CWHmm2	49.78778	-125.47253	GIS_ID_Link15401	Island Timberlands
Oyster Upper CW	CWHmm2	49.79113	-125.47115	GIS_ID_Link15402	Island Timberlands
Oyster Upper CW	CWHmm2	49.79096	-125.47099	GIS_ID_Link15403	Island Timberlands
Oyster Upper CW	CWHmm2	49.79584	-125.47467	GIS_ID_Link15404	Island Timberlands
Oyster Upper CW	CWHmm2	49.79495	-125.47218	GIS_ID_Link15405	Island Timberlands
Oyster Upper CW	CWHmm2	49.79566	-125.4732	GIS_ID_Link15406	Island Timberlands
Oyster Upper CW	CWHmm2	49.79184	-125.47055	GIS_ID_Link15407	Island Timberlands
Oyster Upper CW	CWHmm2	49.78913	-125.47046	GIS_ID_Link15408	Island Timberlands
Oyster Upper CW	CWHmm2	49.78994	-125.47067	GIS_ID_Link15409	Island Timberlands
Oyster Upper CW	CWHmm2	49.79064	-125.47069	GIS_ID_Link15410	Island Timberlands
Oyster Upper CW	CWHmm2	49.78498	-125.47329	GIS_ID_Link15411	Island Timberlands
Oyster Upper CW	CWHmm2	49.7851	-125.47337	GIS_ID_Link15412	Island Timberlands
Nanaimo Jump CW	MHmm1	48.99875	-124.21965	GIS_ID_Link15413	Island Timberlands
Nanaimo Jump CW	MHmm1	48.99853	-124.2193	GIS_ID_Link15414	Island Timberlands
Oyster Lower CW	CWHxm2	49.91116	-125.40438	GIS_ID_Link15415	Island Timberlands
Englishman Middle CW	MHmm1	49.21779	-124.47391	GIS_ID_Link15416	Island Timberlands
Englishman Middle CW	MHmm1	49.21779	-124.47332	GIS_ID_Link15417	Island Timberlands
Englishman Middle CW	MHmm1	49.21771	-124.47498	GIS_ID_Link15418	Island Timberlands
Nanaimo Dunsmuir CW	CWHmm2	49.03057	-124.24388	GIS_ID_Link15419	Island Timberlands
Englishman Upper CW	CWHmm2	49.19658	-124.5007	GIS_ID_Link15420	Island Timberlands
Englishman Upper CW	CWHmm2	49.19602	-124.49996	GIS_ID_Link15421	Island Timberlands
Englishman Upper CW	CWHmm2	49.19561	-124.49992	GIS_ID_Link15422	Island Timberlands
Englishman Upper CW	CWHmm2	49.19486	-124.50321	GIS_ID_Link15423	Island Timberlands
Englishman Upper CW	CWHmm2	49.19496	-124.50352	GIS_ID_Link15424	Island Timberlands
Englishman Upper CW	CWHmm2	49.19507	-124.50323	GIS_ID_Link15425	Island Timberlands
Englishman Upper CW	CWHmm2	49.19513	-124.50379	GIS_ID_Link15426	Island Timberlands
Englishman Upper CW	CWHmm2	49.19504	-124.50345	GIS_ID_Link15427	Island Timberlands
Tsable Upper	CWHmm2	49.50464	-124.97344	GIS_ID_Link15428	Island Timberlands
Tsable Upper	CWHmm2	49.50346	-125.01074	GIS_ID_Link15429	Island Timberlands
Tsable Upper	CWHmm2	49.50312	-125.01152	GIS_ID_Link15430	Island Timberlands
Tsable Upper	CWHmm2	49.51967	-125.03154	GIS_ID_Link15431	Island Timberlands
Tsable Upper	CWHmm2	49.51132	-125.00736	GIS_ID_Link15432	Island Timberlands
Tsable Upper	CWHmm2	49.51054	-125.00625	GIS_ID_Link15433	Island Timberlands
Tsable Upper	CWHmm2	49.50658	-125.00959	GIS_ID_Link15434	Island Timberlands
Tsable Upper	CWHmm2	49.50536	-125.00359	GIS_ID_Link15435	Island Timberlands
Tsable Upper	CWHmm2	49.52243	-125.02925	GIS_ID_Link15436	Island Timberlands
Tsable Upper	CWHmm2	49.5222	-125.03021	GIS_ID_Link15437	Island Timberlands
Big Qualicum Lower	CWHxm2	49.37937	-124.70066	GIS_ID_Link15438	Island Timberlands
Big Qualicum Lower	CWHxm2	49.37966	-124.70067	GIS_ID_Link15439	Island Timberlands
Englishman South CW	CWHxm2	49.1824	-124.26208	GIS_ID_Link15440	Island Timberlands
Englishman South CW	CWHxm2	49.1814	-124.2592	GIS_ID_Link15441	Island Timberlands
Englishman South CW	CWHxm2	49.18125	-124.26019	GIS_ID_Link15442	Island Timberlands
Englishman South CW	CWHxm2	49.18205	-124.25999	GIS_ID_Link15443	Island Timberlands
Englishman South CW	CWHxm2	49.18253	-124.26189	GIS_ID_Link15444	Island Timberlands
Englishman South CW	CWHxm2	49.18277	-124.2613	GIS_ID_Link15445	Island Timberlands
Englishman South CW	CWHxm2	49.18232	-124.26173	GIS_ID_Link15446	Island Timberlands
Big Qualicum Upper	MHmm1	49.37266	-124.84431	GIS_ID_Link15447	Island Timberlands
Big Qualicum Upper	MHmm1	49.3727	-124.8444	GIS_ID_Link15448	Island Timberlands
Big Qualicum Upper	MHmm1	49.36601	-124.83557	GIS_ID_Link15449	Island Timberlands
Big Qualicum Upper	CWHmm2	49.37183	-124.81777	GIS_ID_Link15450	Island Timberlands

Location (Basin)	Biogeo Zone (BGC_LABEL)	Latitude	Longitude	GIS_ID	Ownership
Big Qualicum Upper	CWHmm2	49.37251	-124.81901	GIS_ID_Link15451	Island Timberlands
Big Qualicum Upper	CWHmm2	49.3718	-124.81799	GIS_ID_Link15452	Island Timberlands
Big Qualicum Upper	MHmm1	49.35711	-124.84181	GIS_ID_Link15453	Island Timberlands
Big Qualicum Upper	MHmm1	49.35815	-124.84568	GIS_ID_Link15454	Island Timberlands
Big Qualicum Upper	MHmm1	49.35978	-124.85398	GIS_ID_Link15455	Island Timberlands
Big Qualicum Upper	MHmm1	49.35934	-124.85287	GIS_ID_Link15456	Island Timberlands
Big Qualicum Upper	MHmm1	49.35936	-124.85394	GIS_ID_Link15457	Island Timberlands
Big Qualicum Upper	MHmm1	49.36876	-124.84011	GIS_ID_Link15458	Island Timberlands
Big Qualicum Upper	MHmm1	49.37701	-124.85414	GIS_ID_Link15459	Island Timberlands
Big Qualicum Upper	MHmm1	49.37607	-124.85407	GIS_ID_Link15460	Island Timberlands
Big Qualicum Upper	MHmm1	49.37372	-124.8568	GIS_ID_Link15461	Island Timberlands
Big Qualicum Upper	MHmm1	49.37463	-124.85188	GIS_ID_Link15462	Island Timberlands
Big Qualicum Upper	CWHmm2	49.37666	-124.84673	GIS_ID_Link15463	Island Timberlands
Big Qualicum Upper	CWHmm2	49.37765	-124.84981	GIS_ID_Link15464	Island Timberlands
Big Qualicum Upper	MHmm1	49.37628	-124.84649	GIS_ID_Link15465	Island Timberlands
Big Qualicum Upper	MHmm1	49.3773	-124.85477	GIS_ID_Link15466	Island Timberlands
Big Qualicum Upper	MHmm1	49.37694	-124.85414	GIS_ID_Link15467	Island Timberlands
Big Qualicum Upper	MHmm1	49.37667	-124.85819	GIS_ID_Link15468	Island Timberlands
Big Qualicum Upper	MHmm1	49.36973	-124.85467	GIS_ID_Link15469	Island Timberlands
Big Qualicum Upper	MHmm1	49.36961	-124.85446	GIS_ID_Link15470	Island Timberlands
Big Qualicum Upper	MHmm1	49.36981	-124.85453	GIS_ID_Link15471	Island Timberlands
Big Qualicum Upper	MHmm1	49.37024	-124.85424	GIS_ID_Link15472	Island Timberlands
Big Qualicum Upper	MHmm1	49.37001	-124.85449	GIS_ID_Link15473	Island Timberlands
Englishman Upper CW	CWHxm2	49.20715	-124.49909	GIS_ID_Link15474	Island Timberlands
Englishman Upper CW	CWHxm2	49.20603	-124.49794	GIS_ID_Link15475	Island Timberlands
Big Qualicum Upper	MHmm1	49.37951	-124.8591	GIS_ID_Link15476	Island Timberlands
Big Qualicum Upper	MHmm1	49.37908	-124.85691	GIS_ID_Link15477	Island Timberlands
Big Qualicum Upper	MHmm1	49.37804	-124.85886	GIS_ID_Link15478	Island Timberlands
Big Qualicum Upper	MHmm1	49.37815	-124.85864	GIS_ID_Link15479	Island Timberlands
Englishman Upper CW	CWHxm2	49.20836	-124.49946	GIS_ID_Link15480	Island Timberlands
Big Qualicum Upper	CWHmm2	49.36856	-124.81584	GIS_ID_Link15481	Island Timberlands
Big Qualicum Upper	CWHmm2	49.36808	-124.81999	GIS_ID_Link15482	Island Timberlands
Big Qualicum Upper	CWHxm2	49.36704	-124.81631	GIS_ID_Link15483	Island Timberlands
Big Qualicum Upper	CWHxm2	49.3674	-124.8163	GIS_ID_Link15484	Island Timberlands
Big Qualicum Upper	CWHmm2	49.36519	-124.82337	GIS_ID_Link15485	Island Timberlands
Big Qualicum Upper	CWHmm2	49.36588	-124.82233	GIS_ID_Link15486	Island Timberlands
Big Qualicum Upper	CWHmm2	49.36529	-124.82306	GIS_ID_Link15487	Island Timberlands
Big Qualicum Upper	CWHmm2	49.37195	-124.82791	GIS_ID_Link15488	Island Timberlands
Big Qualicum Upper	MHmm1	49.37183	-124.84334	GIS_ID_Link15489	Island Timberlands
Big Qualicum Upper	MHmm1	49.37166	-124.84493	GIS_ID_Link15490	Island Timberlands
Big Qualicum Upper	MHmm1	49.37202	-124.84352	GIS_ID_Link15491	Island Timberlands
Big Qualicum Upper	MHmm1	49.37116	-124.84307	GIS_ID_Link15492	Island Timberlands
Big Qualicum Upper	MHmm1	49.37164	-124.84418	GIS_ID_Link15493	Island Timberlands
Big Qualicum Upper	MHmm1	49.37288	-124.84614	GIS_ID_Link15494	Island Timberlands
Big Qualicum Upper	MHmm1	49.37297	-124.84737	GIS_ID_Link15495	Island Timberlands
Big Qualicum Upper	MHmm1	49.37189	-124.84486	GIS_ID_Link15496	Island Timberlands
Big Qualicum Upper	MHmm1	49.37148	-124.84333	GIS_ID_Link15497	Island Timberlands
Big Qualicum Upper	MHmm1	49.37376	-124.84611	GIS_ID_Link15498	Island Timberlands
Englishman Upper CW	CWHxm2	49.20497	-124.50076	GIS_ID_Link15499	Island Timberlands
Englishman Upper CW	CWHxm2	49.20513	-124.49937	GIS_ID_Link15500	Island Timberlands
Big Qualicum Upper	MHmm1	49.36493	-124.8367	GIS_ID_Link15501	Island Timberlands

Location (Basin)	Biogeo Zone (BGC_LABEL)	Latitude	Longitude	GIS_ID	Ownership
Big Qualicum Upper	CWHmm2	49.35273	-124.83527	GIS_ID_Link15502	Island Timberlands
Big Qualicum Upper	CWHmm2	49.35323	-124.83561	GIS_ID_Link15503	Island Timberlands
Big Qualicum Upper	CWHmm2	49.35363	-124.83674	GIS_ID_Link15504	Island Timberlands
Big Qualicum Upper	CWHmm2	49.35417	-124.83725	GIS_ID_Link15505	Island Timberlands
Big Qualicum Upper	MHmm1	49.35404	-124.83686	GIS_ID_Link15506	Island Timberlands
Big Qualicum Upper	MHmm1	49.35478	-124.83909	GIS_ID_Link15507	Island Timberlands
Big Qualicum Upper	MHmm1	49.35438	-124.8372	GIS_ID_Link15508	Island Timberlands
Big Qualicum Upper	CWHmm2	49.35278	-124.83533	GIS_ID_Link15509	Island Timberlands
Big Qualicum Upper	MHmm1	49.36869	-124.84321	GIS_ID_Link15510	Island Timberlands
Big Qualicum Upper	MHmm1	49.37533	-124.84442	GIS_ID_Link15511	Island Timberlands
Beaufort Kitsuksis	MHmm1	49.34992	-124.83641	GIS_ID_Link15512	Island Timberlands
Big Qualicum Upper	MHmm1	49.37362	-124.86569	GIS_ID_Link15513	Island Timberlands
Beaufort Kitsuksis	MHmm1	49.35186	-124.84016	GIS_ID_Link15514	Island Timberlands
Big Qualicum Upper	MHmm1	49.37825	-124.85591	GIS_ID_Link15515	Island Timberlands
Big Qualicum Upper	MHmm1	49.37866	-124.85593	GIS_ID_Link15516	Island Timberlands
Big Qualicum Upper	MHmm1	49.3784	-124.85586	GIS_ID_Link15517	Island Timberlands
Oyster Middle CW	CWHxm2	49.86714	-125.40381	GIS_ID_Link15518	Island Timberlands
Oyster Middle CW	CWHxm2	49.86767	-125.40411	GIS_ID_Link15519	Island Timberlands
Oyster Middle CW	CWHxm2	49.86807	-125.40454	GIS_ID_Link15520	Island Timberlands
Oyster Middle CW	CWHxm2	49.86791	-125.40412	GIS_ID_Link15521	Island Timberlands
Oyster Middle CW	CWHxm2	49.86744	-125.40408	GIS_ID_Link15522	Island Timberlands
Oyster Middle CW	CWHxm2	49.86548	-125.40508	GIS_ID_Link15523	Island Timberlands
Oyster Middle CW	CWHxm2	49.86751	-125.40439	GIS_ID_Link15524	Island Timberlands
Oyster Middle CW	CWHxm2	49.86791	-125.40443	GIS_ID_Link15525	Island Timberlands
Oyster Middle CW	CWHxm2	49.86401	-125.40792	GIS_ID_Link15526	Island Timberlands
Oyster Middle CW	CWHxm2	49.86779	-125.4042	GIS_ID_Link15527	Island Timberlands
Oyster Middle CW	CWHxm2	49.8681	-125.40459	GIS_ID_Link15528	Island Timberlands
Oyster Middle CW	CWHxm2	49.86741	-125.40431	GIS_ID_Link15529	Island Timberlands
Oyster Middle CW	CWHxm2	49.86723	-125.40392	GIS_ID_Link15530	Island Timberlands
Oyster Middle CW	CWHxm2	49.86597	-125.40358	GIS_ID_Link15531	Island Timberlands
Oyster Middle CW	CWHxm2	49.86784	-125.40425	GIS_ID_Link15532	Island Timberlands
Oyster Middle CW	CWHxm2	49.86808	-125.40461	GIS_ID_Link15533	Island Timberlands
Oyster Middle CW	CWHxm2	49.86743	-125.40432	GIS_ID_Link15534	Island Timberlands
Nanaimo Jump CW	CWHmm2	48.99566	-124.27203	GIS_ID_Link15535	Island Timberlands
Nanaimo Jump CW	CWHmm2	48.99377	-124.26956	GIS_ID_Link15536	Island Timberlands
Nanaimo Jump CW	MHmm1	48.99449	-124.26733	GIS_ID_Link15537	Island Timberlands
Tsable Upper	MHmm1	49.53466	-125.06659	GIS_ID_Link15538	Island Timberlands
Tsable Upper	MHmm1	49.53299	-125.06184	GIS_ID_Link15539	Island Timberlands
Tsable Upper	MHmm1	49.53296	-125.06131	GIS_ID_Link15540	Island Timberlands
Tsable Upper	MHmm1	49.5337	-125.06276	GIS_ID_Link15541	Island Timberlands
Tsable Upper	MHmm1	49.53424	-125.06405	GIS_ID_Link15542	Island Timberlands
Tsable Upper	MHmm1	49.53396	-125.0606	GIS_ID_Link15543	Island Timberlands
Tsable Upper	MHmm1	49.53416	-125.0606	GIS_ID_Link15544	Island Timberlands
Tsable Upper	MHmm1	49.53419	-125.06088	GIS_ID_Link15545	Island Timberlands
Tsable Upper	MHmm1	49.53373	-125.06092	GIS_ID_Link15546	Island Timberlands
Tsable Upper	MHmm1	49.53414	-125.05939	GIS_ID_Link15547	Island Timberlands
Tsable Upper	MHmm1	49.53397	-125.06036	GIS_ID_Link15548	Island Timberlands
Tsable Upper	MHmm1	49.5344	-125.06105	GIS_ID_Link15549	Island Timberlands
Tsable Upper	MHmm1	49.53462	-125.06038	GIS_ID_Link15550	Island Timberlands
Tsable Upper	MHmm1	49.53353	-125.06099	GIS_ID_Link15551	Island Timberlands
Tsable Upper	MHmm1	49.53481	-125.06082	GIS_ID_Link15552	Island Timberlands

Location (Basin)	Biogeo Zone (BGC_LABEL)	Latitude	Longitude	GIS_ID	Ownership
Tsable Upper	MHmm1	49.53427	-125.06008	GIS_ID_Link15553	Island Timberlands
Tsable Upper	MHmm1	49.53396	-125.06083	GIS_ID_Link15554	Island Timberlands
Tsable Upper	MHmm1	49.53328	-125.06711	GIS_ID_Link15555	Island Timberlands
Nanaimo Dunsmuir CW	CWHxm2	49.0417	-124.19676	GIS_ID_Link15556	Island Timberlands
Nanaimo Dunsmuir CW	CWHxm2	49.04403	-124.19775	GIS_ID_Link15557	Island Timberlands
Nanaimo Dunsmuir CW	CWHxm2	49.04417	-124.1977	GIS_ID_Link15558	Island Timberlands
Nanaimo Dunsmuir CW	CWHxm2	49.04371	-124.19774	GIS_ID_Link15559	Island Timberlands
Nanaimo Dunsmuir CW	CWHxm2	49.04269	-124.19671	GIS_ID_Link15560	Island Timberlands
Nanaimo Dunsmuir CW	CWHxm2	49.04135	-124.19622	GIS_ID_Link15561	Island Timberlands
Nanaimo Dunsmuir CW	CWHxm2	49.0421	-124.19629	GIS_ID_Link15562	Island Timberlands
Nanaimo Dunsmuir CW	CWHxm2	49.04346	-124.19684	GIS_ID_Link15563	Island Timberlands
Nanaimo Dunsmuir CW	CWHxm2	49.0427	-124.19691	GIS_ID_Link15564	Island Timberlands
Nanaimo Dunsmuir CW	CWHxm2	49.0441	-124.19771	GIS_ID_Link15565	Island Timberlands
Koksilah Middle	CWHmm1	48.63383	-123.90396	GIS_ID_Link15566	Island Timberlands
Koksilah Middle	CWHmm1	48.63423	-123.90331	GIS_ID_Link15567	Island Timberlands
Koksilah Middle	CWHmm1	48.63405	-123.90212	GIS_ID_Link15568	Island Timberlands
Koksilah Middle	CWHmm1	48.63391	-123.90259	GIS_ID_Link15569	Island Timberlands
Koksilah Middle	CWHmm1	48.63398	-123.90491	GIS_ID_Link15570	Island Timberlands
Koksilah Middle	CWHmm1	48.63384	-123.90239	GIS_ID_Link15571	Island Timberlands
Koksilah Middle	CWHmm1	48.63411	-123.90281	GIS_ID_Link15572	Island Timberlands
Koksilah Middle	CWHmm1	48.63425	-123.90267	GIS_ID_Link15573	Island Timberlands
Koksilah Middle	CWHmm1	48.63405	-123.90474	GIS_ID_Link15574	Island Timberlands
Koksilah Middle	CWHmm1	48.63398	-123.90389	GIS_ID_Link15575	Island Timberlands
Koksilah Middle	CWHmm1	48.63415	-123.90343	GIS_ID_Link15576	Island Timberlands
Koksilah Middle	CWHmm1	48.634	-123.90234	GIS_ID_Link15577	Island Timberlands
Koksilah Middle	CWHmm1	48.63445	-123.90377	GIS_ID_Link15578	Island Timberlands
Koksilah Middle	CWHmm1	48.63654	-123.89834	GIS_ID_Link15579	Island Timberlands
Koksilah Middle	CWHmm1	48.63624	-123.89839	GIS_ID_Link15580	Island Timberlands
Englishman Upper CW	CWHmm2	49.2378	-124.55888	GIS_ID_Link15581	Island Timberlands
Englishman Upper CW	CWHmm2	49.23828	-124.55988	GIS_ID_Link15582	Island Timberlands
Englishman Upper CW	MHmm1	49.23962	-124.56067	GIS_ID_Link15583	Island Timberlands
Englishman Upper CW	MHmm1	49.2389	-124.56273	GIS_ID_Link15584	Island Timberlands
Englishman Upper CW	MHmm1	49.2407	-124.56083	GIS_ID_Link15585	Island Timberlands
Englishman Upper CW	CWHmm2	49.23785	-124.54778	GIS_ID_Link15586	Island Timberlands
Englishman Upper CW	MHmm1	49.23903	-124.56741	GIS_ID_Link15587	Island Timberlands
Englishman Upper CW	MHmm1	49.23896	-124.56533	GIS_ID_Link15588	Island Timberlands
Englishman Upper CW	MHmm1	49.23731	-124.5769	GIS_ID_Link15589	Island Timberlands
Englishman Upper CW	CWHmm2	49.22595	-124.53538	GIS_ID_Link15590	Island Timberlands
Englishman Middle CW	MHmm1	49.17148	-124.48972	GIS_ID_Link15591	Island Timberlands
Englishman Middle CW	MHmm1	49.17138	-124.49014	GIS_ID_Link15592	Island Timberlands
Englishman Upper CW	CWHmm2	49.22592	-124.53496	GIS_ID_Link15593	Island Timberlands
Englishman Upper CW	CWHmm2	49.22525	-124.53566	GIS_ID_Link15594	Island Timberlands
Englishman Upper CW	CWHxm2	49.20149	-124.50689	GIS_ID_Link15595	Island Timberlands
Englishman Upper CW	CWHxm2	49.20155	-124.50685	GIS_ID_Link15596	Island Timberlands
Englishman Middle CW	CWHmm2	49.22855	-124.43607	GIS_ID_Link15597	Island Timberlands
Englishman Lower CW	CWHmm2	49.23121	-124.43183	GIS_ID_Link15598	Island Timberlands
Oyster Upper CW	CWHmm2	49.74903	-125.4439	GIS_ID_Link15599	Island Timberlands
Oyster Upper CW	CWHmm2	49.7482	-125.44049	GIS_ID_Link15600	Island Timberlands
Oyster Upper CW	MHmm1	49.74762	-125.43872	GIS_ID_Link15601	Island Timberlands
Oyster Upper CW	MHmm1	49.74812	-125.43956	GIS_ID_Link15602	Island Timberlands
Oyster Upper CW	CWHmm2	49.7483	-125.44029	GIS_ID_Link15603	Island Timberlands

Location (Basin)	Biogeo Zone (BGC_LABEL)	Latitude	Longitude	GIS_ID	Ownership
Oyster Upper CW	MHmm1	49.74778	-125.43881	GIS_ID_Link15604	Island Timberlands
Oyster Upper CW	CWHmm2	49.75117	-125.44577	GIS_ID_Link15605	Island Timberlands
Oyster Upper CW	CWHmm2	49.75319	-125.44769	GIS_ID_Link15606	Island Timberlands
Oyster Upper CW	CWHmm2	49.75124	-125.44596	GIS_ID_Link15607	Island Timberlands
Oyster Upper CW	CWHmm2	49.75128	-125.44621	GIS_ID_Link15608	Island Timberlands
Oyster Upper CW	CWHmm2	49.75625	-125.44618	GIS_ID_Link15609	Island Timberlands
Oyster Upper CW	CWHmm2	49.75621	-125.44598	GIS_ID_Link15610	Island Timberlands
Oyster Upper CW	CWHmm2	49.75634	-125.4466	GIS_ID_Link15611	Island Timberlands
Oyster Upper CW	CWHmm2	49.75631	-125.44377	GIS_ID_Link15612	Island Timberlands
Oyster Upper CW	CWHmm2	49.75629	-125.44509	GIS_ID_Link15613	Island Timberlands
Oyster Upper CW	CWHmm2	49.75143	-125.44583	GIS_ID_Link15614	Island Timberlands
Oyster Upper CW	CWHmm2	49.75359	-125.44722	GIS_ID_Link15615	Island Timberlands
Oyster Upper CW	CWHmm2	49.75252	-125.44657	GIS_ID_Link15616	Island Timberlands
Oyster Upper CW	CWHmm2	49.75428	-125.44277	GIS_ID_Link15617	Island Timberlands
Oyster Upper CW	CWHmm2	49.75461	-125.44596	GIS_ID_Link15618	Island Timberlands
Oyster Upper CW	CWHmm2	49.75595	-125.44377	GIS_ID_Link15619	Island Timberlands
Oyster Upper CW	CWHmm2	49.75351	-125.44561	GIS_ID_Link15620	Island Timberlands
Oyster Upper CW	CWHmm2	49.75086	-125.44437	GIS_ID_Link15621	Island Timberlands
Oyster Upper CW	CWHmm2	49.75178	-125.44594	GIS_ID_Link15622	Island Timberlands
Oyster Upper CW	CWHmm2	49.75259	-125.444	GIS_ID_Link15623	Island Timberlands
Oyster Upper CW	CWHmm2	49.75615	-125.44364	GIS_ID_Link15624	Island Timberlands
Oyster Upper CW	CWHmm2	49.75271	-125.44489	GIS_ID_Link15625	Island Timberlands
Oyster Upper CW	CWHmm2	49.75396	-125.44749	GIS_ID_Link15626	Island Timberlands
Oyster Upper CW	CWHmm2	49.75118	-125.44588	GIS_ID_Link15627	Island Timberlands
Oyster Upper CW	CWHmm2	49.75315	-125.44692	GIS_ID_Link15628	Island Timberlands
Oyster Upper CW	CWHmm2	49.75603	-125.44511	GIS_ID_Link15629	Island Timberlands
Oyster Upper CW	CWHmm2	49.7524	-125.44933	GIS_ID_Link15630	Island Timberlands
Oyster Upper CW	CWHmm2	49.75062	-125.44779	GIS_ID_Link15631	Island Timberlands
Oyster Upper CW	CWHmm2	49.75347	-125.4489	GIS_ID_Link15632	Island Timberlands
Oyster Upper CW	CWHmm2	49.75286	-125.44925	GIS_ID_Link15633	Island Timberlands
Oyster Upper CW	CWHmm2	49.75368	-125.44839	GIS_ID_Link15634	Island Timberlands
Oyster Upper CW	CWHmm2	49.75188	-125.449	GIS_ID_Link15635	Island Timberlands
Oyster Upper CW	MHmm1	49.74782	-125.43648	GIS_ID_Link15636	Island Timberlands
Oyster Upper CW	CWHmm2	49.75051	-125.44647	GIS_ID_Link15637	Island Timberlands
Oyster Upper CW	CWHmm2	49.75045	-125.44657	GIS_ID_Link15638	Island Timberlands
Oyster Upper CW	MHmm1	49.74854	-125.4343	GIS_ID_Link15639	Island Timberlands
Oyster Upper CW	CWHmm2	49.75351	-125.44649	GIS_ID_Link15640	Island Timberlands
Oyster Upper CW	CWHmm2	49.7538	-125.44657	GIS_ID_Link15641	Island Timberlands
Oyster Upper CW	CWHmm2	49.75367	-125.44664	GIS_ID_Link15642	Island Timberlands
Quinsam Iron	MHmm1	49.81838	-125.49613	GIS_ID_Link15643	Island Timberlands
Wilfred Creek	CWHxm1	49.46705	-124.85019	GIS_ID_Link15644	Island Timberlands
Wilfred Creek	CWHxm1	49.46709	-124.85046	GIS_ID_Link15645	Island Timberlands
Wilfred Creek	CWHxm1	49.46247	-124.8583	GIS_ID_Link15646	Island Timberlands
Wilfred Creek	CWHxm1	49.46273	-124.85743	GIS_ID_Link15647	Island Timberlands
Wilfred Creek	CWHxm1	49.46332	-124.85581	GIS_ID_Link15648	Island Timberlands
Wilfred Creek	CWHxm1	49.46594	-124.85211	GIS_ID_Link15649	Island Timberlands
Wilfred Creek	CWHxm1	49.46285	-124.85707	GIS_ID_Link15650	Island Timberlands
Wilfred Creek	CWHxm1	49.46392	-124.85644	GIS_ID_Link15651	Island Timberlands
Wilfred Creek	CWHxm1	49.46285	-124.85695	GIS_ID_Link15652	Island Timberlands
Wilfred Creek	CWHxm1	49.46318	-124.85668	GIS_ID_Link15653	Island Timberlands
Wilfred Creek	CWHxm1	49.46423	-124.85553	GIS_ID_Link15654	Island Timberlands

Location (Basin)	Biogeo Zone (BGC_LABEL)	Latitude	Longitude	GIS_ID	Ownership
Wilfred Creek	CWHxm1	49.46427	-124.85509	GIS_ID_Link15655	Island Timberlands
Wilfred Creek	CWHxm1	49.46479	-124.85439	GIS_ID_Link15656	Island Timberlands
Wilfred Creek	CWHxm1	49.46298	-124.85694	GIS_ID_Link15657	Island Timberlands
Wilfred Creek	CWHxm1	49.46336	-124.85627	GIS_ID_Link15658	Island Timberlands
Wilfred Creek	CWHxm1	49.46607	-124.85234	GIS_ID_Link15659	Island Timberlands
Wilfred Creek	CWHxm1	49.46377	-124.8562	GIS_ID_Link15660	Island Timberlands
Wilfred Creek	CWHxm1	49.46591	-124.85369	GIS_ID_Link15661	Island Timberlands
Wilfred Creek	CWHxm1	49.46636	-124.85292	GIS_ID_Link15662	Island Timberlands
Wilfred Creek	CWHxm1	49.46603	-124.853	GIS_ID_Link15663	Island Timberlands
Wilfred Creek	CWHxm1	49.46574	-124.85337	GIS_ID_Link15664	Island Timberlands
Wilfred Creek	CWHxm1	49.46492	-124.85375	GIS_ID_Link15665	Island Timberlands
Wilfred Creek	CWHxm1	49.46545	-124.85306	GIS_ID_Link15666	Island Timberlands
Wilfred Creek	CWHxm1	49.4675	-124.8521	GIS_ID_Link15667	Island Timberlands
Wilfred Creek	CWHxm1	49.46844	-124.85068	GIS_ID_Link15668	Island Timberlands
Wilfred Creek	CWHxm1	49.46724	-124.85197	GIS_ID_Link15669	Island Timberlands
Wilfred Creek	CWHxm1	49.46705	-124.85248	GIS_ID_Link15670	Island Timberlands
Wilfred Creek	CWHxm1	49.46741	-124.85174	GIS_ID_Link15671	Island Timberlands
Wilfred Creek	CWHxm1	49.46677	-124.85241	GIS_ID_Link15672	Island Timberlands
Wilfred Creek	CWHxm1	49.46653	-124.85285	GIS_ID_Link15673	Island Timberlands
Wilfred Creek	CWHxm1	49.46659	-124.8528	GIS_ID_Link15674	Island Timberlands
Englishman Middle CW	MHmm1	49.16159	-124.48762	GIS_ID_Link15675	Island Timberlands
Englishman Middle CW	MHmm1	49.16173	-124.48938	GIS_ID_Link15676	Island Timberlands
Puntledge Toma CW	CWHmm2	49.51588	-125.10372	GIS_ID_Link15677	Island Timberlands
Tsable Upper	MHmm1	49.52042	-125.0963	GIS_ID_Link15678	Island Timberlands
Wilfred Creek	MHmm1	49.44445	-124.89455	GIS_ID_Link15679	Island Timberlands
Wilfred Creek	MHmm1	49.4443	-124.89751	GIS_ID_Link15680	Island Timberlands
Tsable Upper	MHmm1	49.52431	-125.10688	GIS_ID_Link15681	Island Timberlands
Tsable Upper	MHmm1	49.52425	-125.10676	GIS_ID_Link15682	Island Timberlands
Tsable Upper	MHmm1	49.52676	-125.10529	GIS_ID_Link15683	Island Timberlands
Tsable Upper	MHmm1	49.52701	-125.10563	GIS_ID_Link15684	Island Timberlands
Tsable Upper	MHmm1	49.52602	-125.10457	GIS_ID_Link15685	Island Timberlands
Tsable Upper	MHmm1	49.52635	-125.1048	GIS_ID_Link15686	Island Timberlands
Tsable Upper	MHmm1	49.52553	-125.10522	GIS_ID_Link15687	Island Timberlands
Tsable Upper	MHmm1	49.52517	-125.1058	GIS_ID_Link15688	Island Timberlands
Tsable Upper	MHmm1	49.52502	-125.10574	GIS_ID_Link15689	Island Timberlands
Rosewall Creek	MHmm1	49.41802	-124.82991	GIS_ID_Link15690	Island Timberlands
Rosewall Creek	MHmm1	49.41839	-124.83004	GIS_ID_Link15691	Island Timberlands
Rosewall Creek	MHmm1	49.4177	-124.82917	GIS_ID_Link15692	Island Timberlands
Rosewall Creek	MHmm1	49.41671	-124.82809	GIS_ID_Link15693	Island Timberlands
Rosewall Creek	MHmm1	49.41809	-124.82995	GIS_ID_Link15694	Island Timberlands
Rosewall Creek	MHmm1	49.41794	-124.8298	GIS_ID_Link15695	Island Timberlands
Rosewall Creek	CWHmm2	49.41914	-124.82724	GIS_ID_Link15696	Island Timberlands
Rosewall Creek	CWHmm2	49.41908	-124.82789	GIS_ID_Link15697	Island Timberlands
Rosewall Creek	MHmm1	49.41858	-124.83139	GIS_ID_Link15698	Island Timberlands
Rosewall Creek	MHmm1	49.4185	-124.83168	GIS_ID_Link15699	Island Timberlands
Rosewall Creek	MHmm1	49.41845	-124.8308	GIS_ID_Link15700	Island Timberlands
Rosewall Creek	MHmm1	49.41845	-124.83205	GIS_ID_Link15701	Island Timberlands
Rosewall Creek	MHmm1	49.41893	-124.83175	GIS_ID_Link15702	Island Timberlands
Rosewall Creek	MHmm1	49.418	-124.83052	GIS_ID_Link15703	Island Timberlands
Rosewall Creek	MHmm1	49.41859	-124.83178	GIS_ID_Link15704	Island Timberlands
Rosewall Creek	MHmm1	49.41842	-124.83194	GIS_ID_Link15705	Island Timberlands

Location (Basin)	Biogeo Zone (BGC_LABEL)	Latitude	Longitude	GIS_ID	Ownership
Rosewall Creek	MHmm1	49.41873	-124.83126	GIS_ID_Link15706	Island Timberlands
Rosewall Creek	CWHmm2	49.41584	-124.82593	GIS_ID_Link15707	Island Timberlands
Nanaimo River	CWHxm2	49.06702	-124.14346	GIS_ID_Link15708	Island Timberlands
Nanaimo River	CWHxm2	49.06731	-124.14375	GIS_ID_Link15709	Island Timberlands
Nanaimo River	CWHxm2	49.06632	-124.14694	GIS_ID_Link15710	Island Timberlands
Nanaimo River	CWHxm2	49.06627	-124.14628	GIS_ID_Link15711	Island Timberlands
Nanaimo River	CWHxm2	49.06668	-124.14649	GIS_ID_Link15712	Island Timberlands
Nanaimo River	CWHxm2	49.06701	-124.14539	GIS_ID_Link15713	Island Timberlands
Nanaimo River	CWHxm2	49.06639	-124.14566	GIS_ID_Link15714	Island Timberlands
Nanaimo River	CWHxm2	49.06683	-124.14519	GIS_ID_Link15715	Island Timberlands
Nanaimo River	CWHxm2	49.0668	-124.14612	GIS_ID_Link15716	Island Timberlands
Nanaimo River	CWHxm2	49.06625	-124.14613	GIS_ID_Link15717	Island Timberlands
Oyster Upper CW	MHmm1	49.77274	-125.47833	GIS_ID_Link15718	Island Timberlands
Oyster Upper CW	MHmm1	49.77561	-125.47492	GIS_ID_Link15719	Island Timberlands
Oyster Upper CW	MHmm1	49.77416	-125.47562	GIS_ID_Link15720	Island Timberlands
Englishman Middle CW	MHmm1	49.15956	-124.48371	GIS_ID_Link15721	Island Timberlands
Englishman Middle CW	MHmm1	49.16104	-124.48669	GIS_ID_Link15722	Island Timberlands
Englishman Middle CW	MHmm1	49.1609	-124.48978	GIS_ID_Link15723	Island Timberlands
Holt Creek	CWHxm2	48.71623	-123.83681	GIS_ID_Link15724	Island Timberlands
Holt Creek	CWHxm2	48.71824	-123.83456	GIS_ID_Link15725	Island Timberlands
Holt Creek	CWHxm2	48.71749	-123.83556	GIS_ID_Link15726	Island Timberlands
Englishman Middle CW	CWHxm1	49.21768	-124.43571	GIS_ID_Link15727	Island Timberlands
Englishman Middle CW	CWHxm1	49.21774	-124.43771	GIS_ID_Link15728	Island Timberlands
Englishman Middle CW	CWHxm2	49.21891	-124.43921	GIS_ID_Link15729	Island Timberlands
Englishman Upper CW	MHmm1	49.16748	-124.51295	GIS_ID_Link15730	Island Timberlands
Englishman Upper CW	MHmm1	49.16653	-124.51223	GIS_ID_Link15731	Island Timberlands
Englishman Upper CW	MHmm1	49.15856	-124.5047	GIS_ID_Link15732	Island Timberlands
Englishman Upper CW	MHmm1	49.15836	-124.50618	GIS_ID_Link15733	Island Timberlands
Tsable Upper	CWHmm2	49.53943	-125.06584	GIS_ID_Link15734	Island Timberlands
Tsable Upper	CWHmm2	49.53985	-125.06533	GIS_ID_Link15735	Island Timberlands
Tsable Upper	CWHmm2	49.53944	-125.06577	GIS_ID_Link15736	Island Timberlands
Tsable Upper	CWHmm1	49.521	-124.99414	GIS_ID_Link15737	Island Timberlands
Tsable Upper	CWHmm1	49.52084	-124.9938	GIS_ID_Link15738	Island Timberlands
Tsable Upper	CWHmm1	49.52082	-124.99291	GIS_ID_Link15739	Island Timberlands
Oyster Upper CW	MHmm1	49.69794	-125.48645	GIS_ID_Link15740	Island Timberlands
Oyster Upper CW	MHmm1	49.69378	-125.49095	GIS_ID_Link15741	Island Timberlands
Oyster Upper CW	CWHmm2	49.69961	-125.48716	GIS_ID_Link15742	Island Timberlands
Wilfred Creek	CWHmm2	49.44153	-124.87614	GIS_ID_Link15743	Island Timberlands
Englishman Upper CW	MHmm1	49.19866	-124.54347	GIS_ID_Link15744	Island Timberlands
Tsable Upper	CWHmm2	49.53256	-125.03688	GIS_ID_Link15745	Island Timberlands
Wilfred Creek	CWHmm2	49.44371	-124.87613	GIS_ID_Link15746	Island Timberlands
Wilfred Creek	CWHmm2	49.44447	-124.87748	GIS_ID_Link15747	Island Timberlands
Tsable Upper	CWHmm2	49.53034	-125.04481	GIS_ID_Link15748	Island Timberlands
Tsable Upper	CWHmm2	49.53006	-125.04345	GIS_ID_Link15749	Island Timberlands
Tsable Upper	CWHmm2	49.53363	-125.03624	GIS_ID_Link15750	Island Timberlands
Wilfred Creek	CWHmm2	49.44386	-124.87145	GIS_ID_Link15751	Island Timberlands
Wilfred Creek	CWHmm2	49.44338	-124.87366	GIS_ID_Link15752	Island Timberlands
Wilfred Creek	CWHmm2	49.44392	-124.87212	GIS_ID_Link15753	Island Timberlands
Englishman South CW	CWHxm1	49.24504	-124.28502	GIS_ID_Link15754	Island Timberlands
Englishman South CW	CWHxm1	49.24549	-124.28455	GIS_ID_Link15755	Island Timberlands
Englishman South CW	CWHxm1	49.24784	-124.2861	GIS_ID_Link15756	Island Timberlands

Location (Basin)	Biogeo Zone (BGC_LABEL)	Latitude	Longitude	GIS_ID	Ownership
Englishman South CW	CWHxm1	49.24746	-124.28585	GIS_ID_Link15757	Island Timberlands
Englishman South CW	CWHxm1	49.24904	-124.28633	GIS_ID_Link15758	Island Timberlands
Englishman South CW	CWHxm1	49.24502	-124.28639	GIS_ID_Link15759	Island Timberlands
Englishman South CW	CWHxm1	49.24836	-124.28628	GIS_ID_Link15760	Island Timberlands
Englishman South CW	CWHxm1	49.24624	-124.28509	GIS_ID_Link15761	Island Timberlands
Englishman South CW	CWHxm1	49.24368	-124.28672	GIS_ID_Link15762	Island Timberlands
Englishman South CW	CWHxm1	49.2459	-124.28564	GIS_ID_Link15763	Island Timberlands
Englishman South CW	CWHxm1	49.24335	-124.2868	GIS_ID_Link15764	Island Timberlands
Englishman South CW	CWHxm1	49.24868	-124.2863	GIS_ID_Link15765	Island Timberlands
Englishman South CW	CWHxm1	49.24737	-124.2858	GIS_ID_Link15766	Island Timberlands
Wilfred Creek	CWHmm2	49.47916	-124.91866	GIS_ID_Link15767	Island Timberlands
Wilfred Creek	CWHmm2	49.48027	-124.91901	GIS_ID_Link15768	Island Timberlands
Wilfred Creek	CWHxm2	49.48197	-124.91838	GIS_ID_Link15769	Island Timberlands
Wilfred Creek	CWHmm2	49.47957	-124.91888	GIS_ID_Link15770	Island Timberlands
Wilfred Creek	CWHmm2	49.48137	-124.9181	GIS_ID_Link15771	Island Timberlands
Wilfred Creek	CWHxm2	49.482	-124.91802	GIS_ID_Link15772	Island Timberlands
Wilfred Creek	CWHxm2	49.48172	-124.91839	GIS_ID_Link15773	Island Timberlands
Englishman South CW	CWHxm2	49.19758	-124.25071	GIS_ID_Link15774	Island Timberlands
Englishman South CW	CWHxm2	49.19834	-124.24964	GIS_ID_Link15775	Island Timberlands
Wilfred Creek	CWHxm2	49.47381	-124.89437	GIS_ID_Link15776	Island Timberlands
Wilfred Creek	CWHxm2	49.4743	-124.89611	GIS_ID_Link15777	Island Timberlands
Nanaimo Jump CW	CWHmm2	48.99554	-124.22494	GIS_ID_Link15778	Island Timberlands
Nanaimo River South CW	CWHmm2	48.98967	-124.18808	GIS_ID_Link15779	Island Timberlands
Nanaimo River South CW	MHmm1	48.98796	-124.18983	GIS_ID_Link15780	Island Timberlands
Nanaimo River South CW	MHmm1	48.98827	-124.18918	GIS_ID_Link15781	Island Timberlands
Nanaimo River South CW	MHmm1	48.98222	-124.18372	GIS_ID_Link15782	Island Timberlands
Nanaimo River South CW	MHmm1	48.98377	-124.18594	GIS_ID_Link15783	Island Timberlands
Nanaimo River South CW	CWHmm2	48.98884	-124.18583	GIS_ID_Link15784	Island Timberlands
Englishman Middle CW	CWHxm1	49.21329	-124.45078	GIS_ID_Link15785	Island Timberlands
Englishman Middle CW	CWHxm1	49.21307	-124.45197	GIS_ID_Link15786	Island Timberlands
Englishman Middle CW	CWHxm1	49.21323	-124.45126	GIS_ID_Link15787	Island Timberlands
Nanaimo Jump CW	CWHmm2	48.97975	-124.25837	GIS_ID_Link15788	Island Timberlands
Nanaimo Jump CW	CWHmm2	48.97997	-124.25748	GIS_ID_Link15789	Island Timberlands
Nanaimo Jump CW	CWHmm2	48.98206	-124.25794	GIS_ID_Link15790	Island Timberlands
Nanaimo Jump CW	CWHmm2	48.98272	-124.25663	GIS_ID_Link15791	Island Timberlands
Nanaimo Jump CW	CWHmm2	48.9731	-124.25693	GIS_ID_Link15792	Island Timberlands
Nanaimo Jump CW	CWHmm2	48.97978	-124.24816	GIS_ID_Link15793	Island Timberlands
Oyster Middle CW	CWHmm2	49.81779	-125.4262	GIS_ID_Link15794	Island Timberlands
Oyster Middle CW	CWHmm2	49.81861	-125.42545	GIS_ID_Link15795	Island Timberlands
Oyster Middle CW	CWHmm2	49.81737	-125.42735	GIS_ID_Link15796	Island Timberlands
Oyster Middle CW	CWHmm2	49.81949	-125.42607	GIS_ID_Link15797	Island Timberlands
Oyster Middle CW	CWHmm2	49.81763	-125.4259	GIS_ID_Link15798	Island Timberlands
Oyster Middle CW	CWHmm2	49.81841	-125.42611	GIS_ID_Link15799	Island Timberlands
Oyster Middle CW	CWHmm2	49.81938	-125.42542	GIS_ID_Link15800	Island Timberlands
Oyster Middle CW	CWHmm2	49.81744	-125.4272	GIS_ID_Link15801	Island Timberlands
Oyster Middle CW	CWHmm2	49.81934	-125.42598	GIS_ID_Link15802	Island Timberlands
Oyster Middle CW	CWHmm2	49.81946	-125.42556	GIS_ID_Link15803	Island Timberlands
Oyster Middle CW	CWHmm2	49.81161	-125.44036	GIS_ID_Link15804	Island Timberlands
Oyster Middle CW	CWHmm2	49.81181	-125.44077	GIS_ID_Link15805	Island Timberlands
Oyster Middle CW	CWHmm2	49.81133	-125.43494	GIS_ID_Link15806	Island Timberlands
Oyster Middle CW	CWHmm2	49.82016	-125.42738	GIS_ID_Link15807	Island Timberlands

Location (Basin)	Biogeo Zone (BGC_LABEL)	Latitude	Longitude	GIS_ID	Ownership
Oyster Middle CW	CWHmm2	49.81835	-125.43177	GIS_ID_Link15808	Island Timberlands
Oyster Middle CW	CWHmm2	49.80998	-125.43615	GIS_ID_Link15809	Island Timberlands
Oyster Middle CW	CWHmm2	49.82157	-125.43019	GIS_ID_Link15810	Island Timberlands
Oyster Middle CW	CWHmm2	49.82137	-125.43018	GIS_ID_Link15811	Island Timberlands
Oyster Middle CW	CWHmm2	49.82098	-125.42947	GIS_ID_Link15812	Island Timberlands
Oyster Middle CW	CWHmm2	49.82157	-125.43029	GIS_ID_Link15813	Island Timberlands
Oyster Middle CW	CWHmm2	49.82125	-125.43013	GIS_ID_Link15814	Island Timberlands
Oyster Middle CW	CWHmm2	49.82148	-125.4302	GIS_ID_Link15815	Island Timberlands
Oyster Middle CW	CWHmm2	49.81943	-125.42521	GIS_ID_Link15816	Island Timberlands
Oyster Middle CW	CWHmm2	49.81956	-125.42539	GIS_ID_Link15817	Island Timberlands
Oyster Middle CW	CWHmm2	49.82095	-125.42733	GIS_ID_Link15818	Island Timberlands
Oyster Middle CW	CWHmm2	49.82079	-125.42757	GIS_ID_Link15819	Island Timberlands
Oyster Middle CW	CWHmm2	49.82087	-125.42687	GIS_ID_Link15820	Island Timberlands
Oyster Middle CW	CWHmm2	49.8209	-125.42731	GIS_ID_Link15821	Island Timberlands
Oyster Middle CW	CWHmm2	49.82102	-125.42786	GIS_ID_Link15822	Island Timberlands
Oyster Upper CW	CWHmm2	49.80322	-125.44677	GIS_ID_Link15823	Island Timberlands
Oyster Upper CW	CWHmm2	49.80212	-125.44595	GIS_ID_Link15824	Island Timberlands
Oyster Upper CW	CWHmm2	49.80172	-125.44615	GIS_ID_Link15825	Island Timberlands
Oyster Upper CW	CWHmm2	49.80556	-125.44876	GIS_ID_Link15826	Island Timberlands
Oyster Upper CW	CWHmm2	49.8053	-125.44843	GIS_ID_Link15827	Island Timberlands
Oyster Upper CW	CWHmm2	49.80488	-125.44783	GIS_ID_Link15828	Island Timberlands
Oyster Upper CW	CWHmm2	49.80373	-125.44691	GIS_ID_Link15829	Island Timberlands
Oyster Upper CW	CWHmm2	49.8071	-125.45068	GIS_ID_Link15830	Island Timberlands
Oyster Upper CW	CWHmm2	49.80176	-125.4459	GIS_ID_Link15831	Island Timberlands
Oyster Upper CW	CWHmm2	49.80258	-125.44657	GIS_ID_Link15832	Island Timberlands
Oyster Upper CW	CWHmm2	49.80385	-125.44732	GIS_ID_Link15833	Island Timberlands
Oyster Upper CW	CWHmm2	49.80203	-125.44602	GIS_ID_Link15834	Island Timberlands
Oyster Upper CW	MHmm1	49.8085	-125.45333	GIS_ID_Link15835	Island Timberlands
Oyster Upper CW	MHmm1	49.80854	-125.45332	GIS_ID_Link15836	Island Timberlands
Oyster Upper CW	MHmm1	49.80304	-125.4604	GIS_ID_Link15837	Island Timberlands
Oyster Upper CW	MHmm1	49.80378	-125.45716	GIS_ID_Link15838	Island Timberlands
Oyster Upper CW	MHmm1	49.80359	-125.45822	GIS_ID_Link15839	Island Timberlands
Oyster Upper CW	CWHmm2	49.80223	-125.44595	GIS_ID_Link15840	Island Timberlands
Oyster Upper CW	CWHmm2	49.8025	-125.44604	GIS_ID_Link15841	Island Timberlands
Oyster Upper CW	CWHmm2	49.80259	-125.44581	GIS_ID_Link15842	Island Timberlands
Oyster Upper CW	CWHmm2	49.80147	-125.44573	GIS_ID_Link15843	Island Timberlands
Oyster Upper CW	CWHmm2	49.80166	-125.44572	GIS_ID_Link15844	Island Timberlands
Oyster Upper CW	CWHmm2	49.80279	-125.44609	GIS_ID_Link15845	Island Timberlands
Oyster Upper CW	CWHmm2	49.80242	-125.44606	GIS_ID_Link15846	Island Timberlands
Oyster Upper CW	CWHmm2	49.79982	-125.45003	GIS_ID_Link15847	Island Timberlands
Oyster Upper CW	CWHmm2	49.79947	-125.45303	GIS_ID_Link15848	Island Timberlands
Oyster Upper CW	CWHmm2	49.79891	-125.45279	GIS_ID_Link15849	Island Timberlands
Oyster Upper CW	CWHmm2	49.80039	-125.44898	GIS_ID_Link15850	Island Timberlands
Oyster Upper CW	CWHmm2	49.7993	-125.45148	GIS_ID_Link15851	Island Timberlands
Oyster Upper CW	CWHmm2	49.79905	-125.45009	GIS_ID_Link15852	Island Timberlands
Oyster Upper CW	CWHmm2	49.79941	-125.44867	GIS_ID_Link15853	Island Timberlands
Oyster Upper CW	CWHmm2	49.79925	-125.44921	GIS_ID_Link15854	Island Timberlands
Oyster Upper CW	CWHmm2	49.79909	-125.44992	GIS_ID_Link15855	Island Timberlands
Oyster Upper CW	CWHmm2	49.79905	-125.45271	GIS_ID_Link15856	Island Timberlands
Oyster Upper CW	CWHxm2	49.80087	-125.44267	GIS_ID_Link15857	Island Timberlands
Oyster Upper CW	CWHxm2	49.80021	-125.44185	GIS_ID_Link15858	Island Timberlands

Location (Basin)	Biogeo Zone (BGC_LABEL)	Latitude	Longitude	GIS_ID	Ownership
Oyster Upper CW	CWHxm2	49.8005	-125.44413	GIS_ID_Link15859	Island Timberlands
Oyster Upper CW	CWHxm2	49.79998	-125.44135	GIS_ID_Link15860	Island Timberlands
Oyster Upper CW	CWHxm2	49.80041	-125.44321	GIS_ID_Link15861	Island Timberlands
Oyster Upper CW	CWHxm2	49.80024	-125.44315	GIS_ID_Link15862	Island Timberlands
Oyster Upper CW	CWHxm2	49.8002	-125.443	GIS_ID_Link15863	Island Timberlands
Oyster Upper CW	CWHxm2	49.79993	-125.44187	GIS_ID_Link15864	Island Timberlands
Oyster Upper CW	CWHxm2	49.8004	-125.44391	GIS_ID_Link15865	Island Timberlands
Oyster Upper CW	CWHmm2	49.80012	-125.45997	GIS_ID_Link15866	Island Timberlands
Oyster Upper CW	CWHmm2	49.79994	-125.45882	GIS_ID_Link15867	Island Timberlands
Oyster Upper CW	MHmm1	49.80916	-125.45529	GIS_ID_Link15868	Island Timberlands
Oyster Upper CW	MHmm1	49.80927	-125.45538	GIS_ID_Link15869	Island Timberlands
Oyster Upper CW	MHmm1	49.80996	-125.4566	GIS_ID_Link15870	Island Timberlands
Oyster Upper CW	MHmm1	49.8099	-125.45605	GIS_ID_Link15871	Island Timberlands
Oyster Upper CW	MHmm1	49.80964	-125.45567	GIS_ID_Link15872	Island Timberlands
Oyster Upper CW	MHmm1	49.80851	-125.45386	GIS_ID_Link15873	Island Timberlands
Oyster Upper CW	MHmm1	49.80912	-125.45376	GIS_ID_Link15874	Island Timberlands
Oyster Upper CW	MHmm1	49.80917	-125.45473	GIS_ID_Link15875	Island Timberlands
Oyster Upper CW	CWHmm2	49.80124	-125.45182	GIS_ID_Link15876	Island Timberlands
Oyster Upper CW	CWHmm2	49.8013	-125.45044	GIS_ID_Link15877	Island Timberlands
Little Qualicum CW	MHmm1	49.25698	-124.56202	GIS_ID_Link15878	Island Timberlands
Little Qualicum CW	MHmm1	49.25486	-124.56034	GIS_ID_Link15879	Island Timberlands
Little Qualicum CW	MHmm1	49.25364	-124.56362	GIS_ID_Link15880	Island Timberlands
Little Qualicum CW	CWHmm2	49.2522	-124.56227	GIS_ID_Link15881	Island Timberlands
Little Qualicum CW	CWHmm2	49.25476	-124.56055	GIS_ID_Link15882	Island Timberlands
Little Qualicum CW	MHmm1	49.25499	-124.56351	GIS_ID_Link15883	Island Timberlands
Little Qualicum CW	MHmm1	49.25468	-124.5658	GIS_ID_Link15884	Island Timberlands
Englishman Upper CW	MHmm1	49.17125	-124.50064	GIS_ID_Link15885	Island Timberlands
Englishman Upper CW	MHmm1	49.17145	-124.49931	GIS_ID_Link15886	Island Timberlands
Englishman Upper CW	MHmm1	49.17087	-124.50548	GIS_ID_Link15887	Island Timberlands
Englishman Upper CW	MHmm1	49.17127	-124.50496	GIS_ID_Link15888	Island Timberlands
Englishman Upper CW	MHmm1	49.17067	-124.5038	GIS_ID_Link15889	Island Timberlands
Kelvin	CWHxm2	48.71992	-123.76754	GIS_ID_Link15890	Island Timberlands
Kelvin	CWHxm2	48.72031	-123.76802	GIS_ID_Link15891	Island Timberlands
Kelvin	CWHxm2	48.71913	-123.76561	GIS_ID_Link15892	Island Timberlands
Kelvin	CWHxm2	48.71954	-123.76645	GIS_ID_Link15893	Island Timberlands
Kelvin	CWHxm2	48.72007	-123.76765	GIS_ID_Link15894	Island Timberlands
Kelvin	CWHxm2	48.71933	-123.76544	GIS_ID_Link15895	Island Timberlands
Kelvin	CWHxm2	48.71923	-123.76572	GIS_ID_Link15896	Island Timberlands
Kelvin	CWHxm2	48.71973	-123.77342	GIS_ID_Link15897	Island Timberlands
Kelvin	CWHxm2	48.72071	-123.77186	GIS_ID_Link15898	Island Timberlands
Kelvin	CWHxm2	48.7206	-123.77342	GIS_ID_Link15899	Island Timberlands
Kelvin	CWHxm2	48.72058	-123.77232	GIS_ID_Link15900	Island Timberlands
Kelvin	CWHxm2	48.72145	-123.77391	GIS_ID_Link15901	Island Timberlands
Kelvin	CWHxm2	48.72148	-123.77407	GIS_ID_Link15902	Island Timberlands
Chemainus Upper	CWHmm2	48.95167	-124.19916	GIS_ID_Link15903	Island Timberlands
Chemainus Upper	CWHmm2	48.95526	-124.20318	GIS_ID_Link15904	Island Timberlands
Chemainus Upper	CWHmm2	48.95364	-124.19968	GIS_ID_Link15905	Island Timberlands
Chemainus Upper	CWHmm2	48.95258	-124.20201	GIS_ID_Link15906	Island Timberlands
Oyster Upper CW	CMAunp	49.76705	-125.50429	GIS_ID_Link15907	Island Timberlands
Oyster Upper CW	CMAunp	49.76933	-125.50624	GIS_ID_Link15908	Island Timberlands
Oyster Upper CW	CMAunp	49.77107	-125.50728	GIS_ID_Link15909	Island Timberlands

Location (Basin)	Biogeo Zone (BGC_LABEL)	Latitude	Longitude	GIS_ID	Ownership
Oyster Upper CW	MHmm1	49.77251	-125.5078	GIS_ID_Link15910	Island Timberlands
Englishman Middle CW	MHmm1	49.16903	-124.48637	GIS_ID_Link15911	Island Timberlands
Englishman Middle CW	MHmm1	49.17036	-124.48867	GIS_ID_Link15912	Island Timberlands
Englishman Middle CW	MHmm1	49.17046	-124.48882	GIS_ID_Link15913	Island Timberlands
Englishman Middle CW	MHmm1	49.17561	-124.49377	GIS_ID_Link15914	Island Timberlands
Englishman Upper CW	MHmm1	49.175	-124.49336	GIS_ID_Link15915	Island Timberlands
Tsable Upper	MHmm1	49.53084	-125.06195	GIS_ID_Link15916	Island Timberlands
Tsable Upper	MHmm1	49.5311	-125.06477	GIS_ID_Link15917	Island Timberlands
Tsable Upper	MHmm1	49.53121	-125.06351	GIS_ID_Link15918	Island Timberlands
Tsable Upper	MHmm1	49.53117	-125.06432	GIS_ID_Link15919	Island Timberlands
Tsable Upper	MHmm1	49.5307	-125.06318	GIS_ID_Link15920	Island Timberlands
Big Qualicum Upper	CWHmm2	49.37264	-124.75783	GIS_ID_Link15921	Island Timberlands
Big Qualicum Upper	CWHmm2	49.37369	-124.75772	GIS_ID_Link15922	Island Timberlands
Big Qualicum Upper	CWHmm2	49.37285	-124.75774	GIS_ID_Link15923	Island Timberlands
Big Qualicum Upper	CWHmm2	49.37309	-124.75952	GIS_ID_Link15924	Island Timberlands
Big Qualicum Upper	CWHmm2	49.37296	-124.76081	GIS_ID_Link15925	Island Timberlands
Big Qualicum Upper	CWHmm2	49.37284	-124.75977	GIS_ID_Link15926	Island Timberlands
Big Qualicum Upper	CWHmm2	49.37299	-124.76093	GIS_ID_Link15927	Island Timberlands
Big Qualicum Upper	CWHmm2	49.37441	-124.76079	GIS_ID_Link15928	Island Timberlands
Big Qualicum Upper	CWHxm2	49.37342	-124.76167	GIS_ID_Link15929	Island Timberlands
Big Qualicum Upper	CWHmm2	49.37581	-124.76114	GIS_ID_Link15930	Island Timberlands
Big Qualicum Upper	CWHmm2	49.37314	-124.76032	GIS_ID_Link15931	Island Timberlands
Englishman Upper CW	CWHmm2	49.23685	-124.52448	GIS_ID_Link15932	Island Timberlands
Englishman Upper CW	CWHmm2	49.23602	-124.52361	GIS_ID_Link15933	Island Timberlands
Englishman Upper CW	CWHmm2	49.23664	-124.52263	GIS_ID_Link15934	Island Timberlands
Englishman Upper CW	CWHmm2	49.23671	-124.5243	GIS_ID_Link15935	Island Timberlands
Oyster Middle CW	CWHxm2	49.82868	-125.40809	GIS_ID_Link15936	Island Timberlands
Oyster Middle CW	CWHxm2	49.82805	-125.41096	GIS_ID_Link15937	Island Timberlands
Oyster Middle CW	CWHxm2	49.82811	-125.4091	GIS_ID_Link15938	Island Timberlands
Oyster Middle CW	CWHxm2	49.82792	-125.41202	GIS_ID_Link15939	Island Timberlands
Oyster Middle CW	CWHxm2	49.82817	-125.40784	GIS_ID_Link15940	Island Timberlands
Oyster Middle CW	CWHxm2	49.82699	-125.41057	GIS_ID_Link15941	Island Timberlands
Oyster Middle CW	CWHxm2	49.82726	-125.4102	GIS_ID_Link15942	Island Timberlands
Oyster Middle CW	CWHxm2	49.82736	-125.40924	GIS_ID_Link15943	Island Timberlands
Oyster Middle CW	CWHxm2	49.82777	-125.40824	GIS_ID_Link15944	Island Timberlands
Oyster Middle CW	CWHxm2	49.82787	-125.40885	GIS_ID_Link15945	Island Timberlands
Oyster Middle CW	CWHxm2	49.82786	-125.41048	GIS_ID_Link15946	Island Timberlands
Oyster Middle CW	CWHxm2	49.82863	-125.40827	GIS_ID_Link15947	Island Timberlands
Oyster Middle CW	CWHmm2	49.8273	-125.41431	GIS_ID_Link15948	Island Timberlands
Oyster Middle CW	CWHmm2	49.82802	-125.41698	GIS_ID_Link15949	Island Timberlands
Oyster Middle CW	CWHmm2	49.82806	-125.41699	GIS_ID_Link15950	Island Timberlands
Oyster Middle CW	CWHxm2	49.82692	-125.41208	GIS_ID_Link15951	Island Timberlands
Oyster Middle CW	CWHmm2	49.82775	-125.41686	GIS_ID_Link15952	Island Timberlands
Oyster Middle CW	CWHxm2	49.82876	-125.40726	GIS_ID_Link15953	Island Timberlands
Chemainus Upper	CWHmm2	48.94796	-124.19645	GIS_ID_Link15954	Island Timberlands
Chemainus Upper	CWHmm2	48.948	-124.19875	GIS_ID_Link15955	Island Timberlands
Oyster Middle CW	CWHxm2	49.87843	-125.39921	GIS_ID_Link15956	Island Timberlands
Oyster Middle CW	CWHxm2	49.87867	-125.39849	GIS_ID_Link15957	Island Timberlands
Quinsam Iron	CWHmm2	49.84297	-125.48201	GIS_ID_Link15958	Island Timberlands
Quinsam Iron	CWHmm2	49.84398	-125.48382	GIS_ID_Link15959	Island Timberlands
Quinsam Iron	CWHmm2	49.84475	-125.48637	GIS_ID_Link15960	Island Timberlands

Location (Basin)	Biogeo Zone (BGC_LABEL)	Latitude	Longitude	GIS_ID	Ownership
Wilfred Creek	MHmm1	49.45662	-124.94538	GIS_ID_Link15961	Island Timberlands
Wilfred Creek	MHmm1	49.46215	-124.93976	GIS_ID_Link15962	Island Timberlands
Wilfred Creek	MHmm1	49.4616	-124.94053	GIS_ID_Link15963	Island Timberlands
Wilfred Creek	MHmm1	49.45981	-124.94507	GIS_ID_Link15964	Island Timberlands
Kelvin	CWHmm2	48.6877	-123.76394	GIS_ID_Link15965	Island Timberlands
Kelvin	CWHmm2	48.68656	-123.76362	GIS_ID_Link15966	Island Timberlands
Kelvin	CWHmm2	48.68703	-123.76308	GIS_ID_Link15967	Island Timberlands
Kelvin	CWHmm2	48.68826	-123.76378	GIS_ID_Link15968	Island Timberlands
Kelvin	CWHmm2	48.68721	-123.76346	GIS_ID_Link15969	Island Timberlands
Oyster Middle CW	CWHmm2	49.80223	-125.41036	GIS_ID_Link15970	Island Timberlands
Oyster Middle CW	CWHmm2	49.80205	-125.4118	GIS_ID_Link15971	Island Timberlands
Oyster Middle CW	CWHmm2	49.80247	-125.41143	GIS_ID_Link15972	Island Timberlands
Oyster Middle CW	CWHmm2	49.80213	-125.41137	GIS_ID_Link15973	Island Timberlands
Oyster Middle CW	CWHmm2	49.8023	-125.41148	GIS_ID_Link15974	Island Timberlands
Oyster Upper CW	MHmm1	49.78474	-125.48266	GIS_ID_Link15975	Island Timberlands
Oyster Upper CW	MHmm1	49.78059	-125.47938	GIS_ID_Link15976	Island Timberlands
Oyster Upper CW	MHmm1	49.78067	-125.47852	GIS_ID_Link15977	Island Timberlands
Englishman Upper CW	CWHxm2	49.20038	-124.49504	GIS_ID_Link15978	Island Timberlands
Englishman Upper CW	CWHxm2	49.20009	-124.4954	GIS_ID_Link15979	Island Timberlands
Englishman Upper CW	CWHxm2	49.19984	-124.49571	GIS_ID_Link15980	Island Timberlands
Englishman Upper CW	CWHxm2	49.19997	-124.49394	GIS_ID_Link15981	Island Timberlands
Englishman Upper CW	CWHxm2	49.22554	-124.5073	GIS_ID_Link15982	Island Timberlands
Englishman Upper CW	CWHxm2	49.2254	-124.50753	GIS_ID_Link15983	Island Timberlands
Tsable Lower	CWHmm2	49.49469	-124.95991	GIS_ID_Link15984	Island Timberlands
Tsable Lower	CWHmm2	49.49418	-124.96131	GIS_ID_Link15985	Island Timberlands
Tsable Upper	CWHmm2	49.54007	-125.03684	GIS_ID_Link15986	Island Timberlands
Tsable Upper	CWHmm2	49.54004	-125.03709	GIS_ID_Link15987	Island Timberlands
Tsable Upper	CWHmm2	49.5406	-125.03876	GIS_ID_Link15988	Island Timberlands
Tsable Upper	CWHmm2	49.53973	-125.03591	GIS_ID_Link15989	Island Timberlands
Tsable Upper	CWHmm2	49.54028	-125.04085	GIS_ID_Link15990	Island Timberlands
Tsable Upper	CWHmm2	49.53983	-125.0356	GIS_ID_Link15991	Island Timberlands
Tsable Upper	CWHmm2	49.53999	-125.03844	GIS_ID_Link15992	Island Timberlands
Tsable Upper	CWHmm2	49.53986	-125.03617	GIS_ID_Link15993	Island Timberlands
Tsable Upper	CWHmm2	49.53978	-125.04263	GIS_ID_Link15994	Island Timberlands
Tsable Upper	CWHmm2	49.53923	-125.04793	GIS_ID_Link15995	Island Timberlands
Tsable Upper	CWHmm2	49.53946	-125.0457	GIS_ID_Link15996	Island Timberlands
Tsable Upper	CWHmm2	49.53975	-125.03752	GIS_ID_Link15997	Island Timberlands
Big Qualicum Upper	CWHmm2	49.36119	-124.84092	GIS_ID_Link15998	Island Timberlands
Big Qualicum Upper	CWHmm2	49.36353	-124.83737	GIS_ID_Link15999	Island Timberlands
Big Qualicum Upper	CWHmm2	49.36343	-124.8371	GIS_ID_Link16000	Island Timberlands
Big Qualicum Upper	CWHmm2	49.3617	-124.84256	GIS_ID_Link16001	Island Timberlands
Big Qualicum Upper	CWHmm2	49.36199	-124.84196	GIS_ID_Link16002	Island Timberlands
Big Qualicum Upper	MHmm1	49.36517	-124.83698	GIS_ID_Link16003	Island Timberlands
Big Qualicum Upper	MHmm1	49.36443	-124.83786	GIS_ID_Link16004	Island Timberlands
Big Qualicum Upper	CWHmm2	49.36391	-124.84427	GIS_ID_Link16005	Island Timberlands
Big Qualicum Upper	MHmm1	49.36466	-124.84096	GIS_ID_Link16006	Island Timberlands
Big Qualicum Upper	MHmm1	49.36547	-124.84285	GIS_ID_Link16007	Island Timberlands
Big Qualicum Upper	MHmm1	49.36676	-124.84197	GIS_ID_Link16008	Island Timberlands
Big Qualicum Upper	MHmm1	49.36464	-124.84143	GIS_ID_Link16009	Island Timberlands
Englishman Middle CW	CWHxm2	49.21607	-124.36309	GIS_ID_Link16010	Island Timberlands
Englishman Middle CW	CWHxm2	49.21573	-124.36264	GIS_ID_Link16011	Island Timberlands

Location (Basin)	Biogeo Zone (BGC_LABEL)	Latitude	Longitude	GIS_ID	Ownership
Englishman Middle CW	CWHmm2	49.19608	-124.48713	GIS_ID_Link16012	Island Timberlands
Englishman Middle CW	CWHmm2	49.19565	-124.48589	GIS_ID_Link16013	Island Timberlands
Englishman Middle CW	CWHmm2	49.196	-124.48698	GIS_ID_Link16014	Island Timberlands
Oyster Upper CW	CWHmm1	49.77227	-125.45165	GIS_ID_Link16015	Island Timberlands
Oyster Upper CW	CWHmm1	49.77246	-125.45159	GIS_ID_Link16016	Island Timberlands
Oyster Upper CW	CWHmm1	49.77485	-125.44784	GIS_ID_Link16017	Island Timberlands
Oyster Upper CW	CWHmm1	49.77463	-125.44872	GIS_ID_Link16018	Island Timberlands
Oyster Upper CW	CWHmm1	49.7714	-125.45324	GIS_ID_Link16019	Island Timberlands
Oyster Upper CW	CWHmm1	49.77355	-125.4505	GIS_ID_Link16020	Island Timberlands
Oyster Upper CW	CWHmm1	49.77283	-125.45113	GIS_ID_Link16021	Island Timberlands
Oyster Upper CW	CWHmm1	49.7697	-125.45464	GIS_ID_Link16022	Island Timberlands
Oyster Upper CW	CWHmm1	49.76926	-125.45521	GIS_ID_Link16023	Island Timberlands
Oyster Upper CW	CWHmm1	49.77181	-125.45161	GIS_ID_Link16024	Island Timberlands
Oyster Upper CW	CWHmm1	49.77133	-125.45252	GIS_ID_Link16025	Island Timberlands
Big Qualicum Lower	CWHxm2	49.38269	-124.71118	GIS_ID_Link16026	Island Timberlands
Big Qualicum Lower	CWHxm2	49.38247	-124.71022	GIS_ID_Link16027	Island Timberlands
Big Qualicum Lower	CWHxm2	49.38255	-124.71098	GIS_ID_Link16028	Island Timberlands
Big Qualicum Lower	CWHxm2	49.38234	-124.71012	GIS_ID_Link16029	Island Timberlands
Tsable Lower	CWHmm2	49.47535	-124.95299	GIS_ID_Link16030	Island Timberlands
Nanaimo River South CW	CWHmm2	48.98262	-124.18163	GIS_ID_Link16031	Island Timberlands
Nanaimo River South CW	MHmm1	48.98284	-124.1823	GIS_ID_Link16032	Island Timberlands
Nanaimo River South CW	CWHmm2	48.98143	-124.18183	GIS_ID_Link16033	Island Timberlands
Oyster Upper CW	CWHmm1	49.74919	-125.45426	GIS_ID_Link16034	Island Timberlands
Oyster Upper CW	CWHmm1	49.75017	-125.45461	GIS_ID_Link16035	Island Timberlands
Oyster Upper CW	CWHmm1	49.7487	-125.45448	GIS_ID_Link16036	Island Timberlands
Oyster Upper CW	CWHmm1	49.74871	-125.45486	GIS_ID_Link16037	Island Timberlands
Oyster Upper CW	CWHmm1	49.74962	-125.45593	GIS_ID_Link16038	Island Timberlands
Oyster Upper CW	CWHmm2	49.74909	-125.45741	GIS_ID_Link16039	Island Timberlands
Oyster Upper CW	CWHmm2	49.74911	-125.45732	GIS_ID_Link16040	Island Timberlands
Oyster Upper CW	CWHmm1	49.74896	-125.45435	GIS_ID_Link16041	Island Timberlands
Oyster Upper CW	CWHmm1	49.74852	-125.45428	GIS_ID_Link16042	Island Timberlands
Oyster Upper CW	CWHmm1	49.75017	-125.4547	GIS_ID_Link16043	Island Timberlands
Oyster Upper CW	CWHmm1	49.74892	-125.45456	GIS_ID_Link16044	Island Timberlands
Oyster Upper CW	CWHmm2	49.74972	-125.45657	GIS_ID_Link16045	Island Timberlands
Englishman Upper CW	MHmm1	49.19204	-124.49572	GIS_ID_Link16046	Island Timberlands
Englishman Upper CW	CWHmm2	49.19244	-124.49876	GIS_ID_Link16047	Island Timberlands
Englishman Upper CW	CWHmm2	49.1925	-124.49773	GIS_ID_Link16048	Island Timberlands
Englishman Middle CW	MHmm1	49.18015	-124.49998	GIS_ID_Link16049	Island Timberlands
Englishman Upper CW	MHmm1	49.17864	-124.49889	GIS_ID_Link16050	Island Timberlands
Englishman Upper CW	MHmm1	49.1801	-124.50148	GIS_ID_Link16051	Island Timberlands
Englishman Upper CW	MHmm1	49.17762	-124.49898	GIS_ID_Link16052	Island Timberlands
Englishman Middle CW	MHmm1	49.17684	-124.49864	GIS_ID_Link16053	Island Timberlands
Chemainus Upper	CWHxm2	48.93131	-124.06755	GIS_ID_Link16054	Island Timberlands
Chemainus Upper	CWHxm2	48.93164	-124.06826	GIS_ID_Link16055	Island Timberlands
Chemainus Upper	CWHxm2	48.93175	-124.0701	GIS_ID_Link16056	Island Timberlands
Chemainus Upper	CWHxm2	48.93039	-124.06711	GIS_ID_Link16057	Island Timberlands
Chemainus Upper	CWHxm2	48.93203	-124.06905	GIS_ID_Link16058	Island Timberlands
Englishman Upper CW	MHmm1	49.17965	-124.50015	GIS_ID_Link16059	Island Timberlands
Quinsam Iron	MHmm1	49.82191	-125.46567	GIS_ID_Link16060	Island Timberlands
Quinsam Iron	CWHxm2	49.91777	-125.40105	GIS_ID_Link16061	Island Timberlands
Quinsam Iron	CWHxm2	49.91943	-125.4033	GIS_ID_Link16062	Island Timberlands

Location (Basin)	Biogeo Zone (BGC_LABEL)	Latitude	Longitude	GIS_ID	Ownership
Quinsam Iron	CWHxm2	49.91677	-125.39999	GIS_ID_Link16063	Island Timberlands
Quinsam Iron	CWHxm2	49.91547	-125.39948	GIS_ID_Link16064	Island Timberlands
Quinsam Iron	CWHxm2	49.91827	-125.40147	GIS_ID_Link16065	Island Timberlands
Quinsam Iron	CWHxm2	49.91615	-125.39968	GIS_ID_Link16066	Island Timberlands
Quinsam Iron	CWHxm2	49.91694	-125.4033	GIS_ID_Link16067	Island Timberlands
Quinsam Iron	CWHxm2	49.91734	-125.40478	GIS_ID_Link16068	Island Timberlands
Quinsam Iron	CWHxm2	49.91662	-125.40454	GIS_ID_Link16069	Island Timberlands
Quinsam Iron	CWHxm2	49.91671	-125.40415	GIS_ID_Link16070	Island Timberlands
Englishman Middle CW	MHmm1	49.14658	-124.37412	GIS_ID_Link16071	Island Timberlands
Englishman Middle CW	MHmm1	49.14782	-124.37416	GIS_ID_Link16072	Island Timberlands
Oyster Upper CW	CWHmm2	49.7913	-125.45917	GIS_ID_Link16073	Island Timberlands
Oyster Upper CW	CWHmm2	49.79665	-125.46349	GIS_ID_Link16074	Island Timberlands
Oyster Upper CW	CWHmm2	49.79662	-125.46097	GIS_ID_Link16075	Island Timberlands
Oyster Upper CW	CWHmm2	49.79645	-125.46204	GIS_ID_Link16076	Island Timberlands
Oyster Upper CW	CWHmm2	49.79638	-125.46233	GIS_ID_Link16077	Island Timberlands
Oyster Upper CW	CWHmm2	49.79631	-125.45872	GIS_ID_Link16078	Island Timberlands
Oyster Upper CW	CWHmm2	49.79634	-125.45981	GIS_ID_Link16079	Island Timberlands
Oyster Upper CW	CWHmm2	49.79567	-125.46219	GIS_ID_Link16080	Island Timberlands
Oyster Upper CW	CWHmm2	49.79768	-125.45473	GIS_ID_Link16081	Island Timberlands
Oyster Upper CW	CWHmm2	49.79748	-125.45305	GIS_ID_Link16082	Island Timberlands
Oyster Upper CW	CWHmm2	49.79682	-125.45726	GIS_ID_Link16083	Island Timberlands
Oyster Upper CW	CWHmm2	49.79596	-125.46246	GIS_ID_Link16084	Island Timberlands
Oyster Upper CW	CWHmm2	49.79709	-125.45698	GIS_ID_Link16085	Island Timberlands
Oyster Upper CW	CWHmm2	49.79635	-125.45863	GIS_ID_Link16086	Island Timberlands
Oyster Upper CW	CWHmm2	49.79304	-125.46079	GIS_ID_Link16087	Island Timberlands
Oyster Upper CW	CWHmm2	49.79079	-125.46439	GIS_ID_Link16088	Island Timberlands
Oyster Upper CW	CWHmm2	49.79479	-125.46644	GIS_ID_Link16089	Island Timberlands
Oyster Upper CW	CWHmm2	49.79504	-125.46451	GIS_ID_Link16090	Island Timberlands
Oyster Upper CW	CWHmm2	49.79496	-125.46542	GIS_ID_Link16091	Island Timberlands
Oyster Upper CW	CWHmm2	49.79521	-125.4654	GIS_ID_Link16092	Island Timberlands
Oyster Upper CW	CWHmm2	49.79502	-125.46468	GIS_ID_Link16093	Island Timberlands
Oyster Upper CW	CWHmm2	49.79474	-125.46661	GIS_ID_Link16094	Island Timberlands
Oyster Upper CW	CWHmm2	49.79513	-125.45855	GIS_ID_Link16095	Island Timberlands
Oyster Upper CW	CWHmm2	49.79869	-125.45556	GIS_ID_Link16096	Island Timberlands
Oyster Upper CW	CWHmm2	49.79846	-125.45225	GIS_ID_Link16097	Island Timberlands
Oyster Upper CW	CWHmm2	49.79737	-125.45977	GIS_ID_Link16098	Island Timberlands
Oyster Upper CW	CWHmm2	49.797	-125.46032	GIS_ID_Link16099	Island Timberlands
Oyster Upper CW	CWHmm2	49.7982	-125.45478	GIS_ID_Link16100	Island Timberlands
Oyster Upper CW	CWHmm2	49.79773	-125.45957	GIS_ID_Link16101	Island Timberlands
Oyster Upper CW	CWHmm2	49.79755	-125.45791	GIS_ID_Link16102	Island Timberlands
Oyster Upper CW	CWHmm2	49.79754	-125.45645	GIS_ID_Link16103	Island Timberlands
Oyster Upper CW	CWHmm2	49.79704	-125.45966	GIS_ID_Link16104	Island Timberlands
Oyster Upper CW	CWHmm2	49.79849	-125.45246	GIS_ID_Link16105	Island Timberlands
Oyster Upper CW	CWHmm2	49.79831	-125.45517	GIS_ID_Link16106	Island Timberlands
Oyster Upper CW	CWHmm2	49.79788	-125.45646	GIS_ID_Link16107	Island Timberlands
Oyster Upper CW	CWHmm2	49.79723	-125.45989	GIS_ID_Link16108	Island Timberlands
Oyster Upper CW	CWHmm2	49.79752	-125.45962	GIS_ID_Link16109	Island Timberlands
Oyster Upper CW	CWHmm2	49.79193	-125.45858	GIS_ID_Link16110	Island Timberlands
Oyster Upper CW	CWHmm2	49.79247	-125.45115	GIS_ID_Link16111	Island Timberlands
Englishman Upper CW	MHmm1	49.19026	-124.50262	GIS_ID_Link16112	Island Timberlands
Nile Creek CW	CWHxm2	49.3889	-124.73747	GIS_ID_Link16113	Island Timberlands

Location (Basin)	Biogeo Zone (BGC_LABEL)	Latitude	Longitude	GIS_ID	Ownership
Nile Creek CW	CWHxm2	49.3872	-124.73599	GIS_ID_Link16114	Island Timberlands
Nile Creek CW	CWHxm2	49.38934	-124.73493	GIS_ID_Link16115	Island Timberlands
Nile Creek CW	CWHxm2	49.38951	-124.73595	GIS_ID_Link16116	Island Timberlands
Nile Creek CW	CWHxm2	49.38922	-124.73695	GIS_ID_Link16117	Island Timberlands
Nile Creek CW	CWHxm2	49.38616	-124.73522	GIS_ID_Link16118	Island Timberlands
Nile Creek CW	CWHxm2	49.3867	-124.73624	GIS_ID_Link16119	Island Timberlands
Nile Creek CW	CWHxm2	49.38573	-124.73787	GIS_ID_Link16120	Island Timberlands
Nile Creek CW	CWHxm2	49.38919	-124.73669	GIS_ID_Link16121	Island Timberlands
Nile Creek CW	CWHxm2	49.38692	-124.73573	GIS_ID_Link16122	Island Timberlands
Nile Creek CW	CWHxm2	49.38771	-124.74097	GIS_ID_Link16123	Island Timberlands
Nile Creek CW	CWHxm2	49.38734	-124.73977	GIS_ID_Link16124	Island Timberlands
Nile Creek CW	CWHxm2	49.38663	-124.74011	GIS_ID_Link16125	Island Timberlands
Nile Creek CW	CWHxm2	49.38742	-124.74081	GIS_ID_Link16126	Island Timberlands
Oyster Upper CW	MHmm1	49.81108	-125.48554	GIS_ID_Link16127	Island Timberlands
Englishman Middle CW	CWHmm2	49.21448	-124.4771	GIS_ID_Link16128	Island Timberlands
Big Qualicum Upper	CWHmm2	49.38204	-124.82389	GIS_ID_Link16129	Island Timberlands
Big Qualicum Upper	CWHmm2	49.38019	-124.82303	GIS_ID_Link16130	Island Timberlands
Big Qualicum Upper	CWHmm2	49.38027	-124.82284	GIS_ID_Link16131	Island Timberlands
Big Qualicum Upper	CWHxm2	49.38502	-124.82562	GIS_ID_Link16132	Island Timberlands
Big Qualicum Upper	CWHxm2	49.38503	-124.82608	GIS_ID_Link16133	Island Timberlands
Big Qualicum Upper	CWHxm2	49.38397	-124.82737	GIS_ID_Link16134	Island Timberlands
Wilfred Creek	MHmm1	49.44365	-124.93619	GIS_ID_Link16135	Island Timberlands
Englishman Middle CW	CWHxm2	49.18805	-124.35587	GIS_ID_Link16136	Island Timberlands
Englishman Middle CW	CWHxm2	49.18825	-124.35586	GIS_ID_Link16137	Island Timberlands
Englishman Middle CW	CWHxm2	49.18814	-124.35583	GIS_ID_Link16138	Island Timberlands
Oyster Middle CW	CWHmm2	49.82817	-125.4137	GIS_ID_Link16139	Island Timberlands
Oyster Middle CW	CWHxm2	49.82604	-125.41458	GIS_ID_Link16140	Island Timberlands
Oyster Middle CW	CWHxm2	49.82553	-125.4135	GIS_ID_Link16141	Island Timberlands
Oyster Middle CW	CWHmm2	49.82895	-125.41732	GIS_ID_Link16142	Island Timberlands
Oyster Middle CW	CWHmm2	49.82827	-125.41749	GIS_ID_Link16143	Island Timberlands
Oyster Middle CW	CWHmm2	49.82842	-125.41594	GIS_ID_Link16144	Island Timberlands
Oyster Middle CW	CWHmm2	49.82833	-125.41647	GIS_ID_Link16145	Island Timberlands
Oyster Middle CW	CWHxm2	49.82825	-125.41123	GIS_ID_Link16146	Island Timberlands
Oyster Middle CW	CWHxm2	49.82852	-125.41007	GIS_ID_Link16147	Island Timberlands
Oyster Middle CW	CWHxm2	49.82839	-125.40986	GIS_ID_Link16148	Island Timberlands
Oyster Middle CW	CWHxm2	49.82825	-125.41059	GIS_ID_Link16149	Island Timberlands
Oyster Middle CW	CWHxm2	49.82835	-125.41078	GIS_ID_Link16150	Island Timberlands
Oyster Middle CW	CWHmm2	49.82586	-125.4217	GIS_ID_Link16151	Island Timberlands
Oyster Middle CW	CWHmm2	49.82594	-125.42131	GIS_ID_Link16152	Island Timberlands
Oyster Middle CW	CWHmm2	49.82581	-125.42059	GIS_ID_Link16153	Island Timberlands
Oyster Middle CW	CWHmm2	49.82607	-125.42112	GIS_ID_Link16154	Island Timberlands
Oyster Middle CW	CWHmm2	49.82612	-125.41826	GIS_ID_Link16155	Island Timberlands
Oyster Middle CW	CWHmm2	49.82617	-125.41882	GIS_ID_Link16156	Island Timberlands
Oyster Middle CW	CWHmm2	49.82591	-125.41987	GIS_ID_Link16157	Island Timberlands
Oyster Middle CW	CWHmm2	49.82622	-125.41916	GIS_ID_Link16158	Island Timberlands
Oyster Middle CW	CWHmm2	49.82594	-125.42102	GIS_ID_Link16159	Island Timberlands
Oyster Middle CW	CWHmm2	49.82612	-125.41916	GIS_ID_Link16160	Island Timberlands
Oyster Middle CW	CWHxm2	49.82527	-125.41369	GIS_ID_Link16161	Island Timberlands
Englishman Upper CW	MHmm1	49.17186	-124.50534	GIS_ID_Link16162	Island Timberlands
Englishman Upper CW	MHmm1	49.17157	-124.50592	GIS_ID_Link16163	Island Timberlands
Englishman Upper CW	MHmm1	49.1713	-124.50607	GIS_ID_Link16164	Island Timberlands

Location (Basin)	Biogeo Zone (BGC_LABEL)	Latitude	Longitude	GIS_ID	Ownership
Englishman Upper CW	MHmm1	49.17167	-124.50462	GIS_ID_Link16165	Island Timberlands
Englishman Upper CW	MHmm1	49.17141	-124.50479	GIS_ID_Link16166	Island Timberlands
Oyster Upper CW	CWHmm2	49.79979	-125.46061	GIS_ID_Link16167	Island Timberlands
Oyster Upper CW	CWHmm2	49.80028	-125.46054	GIS_ID_Link16168	Island Timberlands
Oyster Upper CW	CWHmm2	49.80094	-125.46051	GIS_ID_Link16169	Island Timberlands
Oyster Upper CW	CWHmm2	49.80079	-125.461	GIS_ID_Link16170	Island Timberlands
Oyster Upper CW	CWHmm2	49.80042	-125.4613	GIS_ID_Link16171	Island Timberlands
Oyster Upper CW	CWHmm2	49.80064	-125.46097	GIS_ID_Link16172	Island Timberlands
Oyster Upper CW	CWHmm2	49.79988	-125.46008	GIS_ID_Link16173	Island Timberlands
Oyster Upper CW	CWHmm2	49.79954	-125.46064	GIS_ID_Link16174	Island Timberlands
Oyster Upper CW	CWHmm2	49.79962	-125.46089	GIS_ID_Link16175	Island Timberlands
Oyster Upper CW	CWHmm2	49.79999	-125.46055	GIS_ID_Link16176	Island Timberlands
Oyster Upper CW	CWHmm2	49.79963	-125.46076	GIS_ID_Link16177	Island Timberlands
Oyster Upper CW	CMAunp	49.75067	-125.49966	GIS_ID_Link16178	Island Timberlands
Oyster Upper CW	CMAunp	49.75007	-125.49713	GIS_ID_Link16179	Island Timberlands
Oyster Upper CW	CMAunp	49.74943	-125.49626	GIS_ID_Link16180	Island Timberlands
Oyster Upper CW	MHmm1	49.75232	-125.49544	GIS_ID_Link16181	Island Timberlands
Kelvin	CWHxm2	48.71889	-123.76067	GIS_ID_Link16182	Island Timberlands
Nanaimo Jump CW	MHmm1	48.97289	-124.27833	GIS_ID_Link16183	Island Timberlands
Cameron River Lower CW	CWHxm2	49.2595	-124.64952	GIS_ID_Link16184	Island Timberlands
Cameron River Lower CW	CWHxm2	49.25858	-124.64895	GIS_ID_Link16185	Island Timberlands
Cameron River Lower CW	CWHxm2	49.25922	-124.64944	GIS_ID_Link16186	Island Timberlands
Cameron River Lower CW	CWHxm2	49.2596	-124.64971	GIS_ID_Link16187	Island Timberlands
Big Qualicum Upper	CWHmm2	49.38297	-124.77234	GIS_ID_Link16188	Island Timberlands
Big Qualicum Upper	CWHmm2	49.38308	-124.77299	GIS_ID_Link16189	Island Timberlands
Big Qualicum Upper	CWHmm2	49.38296	-124.77644	GIS_ID_Link16190	Island Timberlands
Big Qualicum Upper	CWHmm2	49.38142	-124.77523	GIS_ID_Link16191	Island Timberlands
Big Qualicum Upper	CWHmm2	49.3829	-124.77303	GIS_ID_Link16192	Island Timberlands
Big Qualicum Upper	CWHmm2	49.38212	-124.77276	GIS_ID_Link16193	Island Timberlands
Big Qualicum Upper	CWHmm2	49.38296	-124.77247	GIS_ID_Link16194	Island Timberlands
Big Qualicum Upper	CWHmm2	49.38255	-124.77646	GIS_ID_Link16195	Island Timberlands
Big Qualicum Upper	CWHmm2	49.38118	-124.77686	GIS_ID_Link16196	Island Timberlands
Oyster Upper CW	CWHmm2	49.76869	-125.43145	GIS_ID_Link16197	Island Timberlands
Oyster Upper CW	MHmm1	49.76527	-125.42721	GIS_ID_Link16198	Island Timberlands
Oyster Upper CW	MHmm1	49.76269	-125.4246	GIS_ID_Link16199	Island Timberlands
Oyster Upper CW	MHmm1	49.76355	-125.42542	GIS_ID_Link16200	Island Timberlands
Oyster Upper CW	MHmm1	49.76568	-125.42824	GIS_ID_Link16201	Island Timberlands
Oyster Upper CW	MHmm1	49.76535	-125.42728	GIS_ID_Link16202	Island Timberlands
Oyster Upper CW	MHmm1	49.76279	-125.42354	GIS_ID_Link16203	Island Timberlands
Oyster Upper CW	MHmm1	49.76377	-125.42569	GIS_ID_Link16204	Island Timberlands
Oyster Upper CW	MHmm1	49.76275	-125.42454	GIS_ID_Link16205	Island Timberlands
Oyster Upper CW	MHmm1	49.76481	-125.42651	GIS_ID_Link16206	Island Timberlands
Oyster Upper CW	MHmm1	49.76253	-125.42399	GIS_ID_Link16207	Island Timberlands
Oyster Upper CW	MHmm1	49.7667	-125.42906	GIS_ID_Link16208	Island Timberlands
Oyster Upper CW	MHmm1	49.76719	-125.43147	GIS_ID_Link16209	Island Timberlands
Oyster Upper CW	MHmm1	49.76697	-125.43029	GIS_ID_Link16210	Island Timberlands
Oyster Upper CW	MHmm1	49.76743	-125.4323	GIS_ID_Link16211	Island Timberlands
Oyster Upper CW	MHmm1	49.76471	-125.42816	GIS_ID_Link16212	Island Timberlands
Oyster Upper CW	MHmm1	49.76558	-125.42893	GIS_ID_Link16213	Island Timberlands
Oyster Upper CW	MHmm1	49.76444	-125.42691	GIS_ID_Link16214	Island Timberlands
Oyster Upper CW	MHmm1	49.76377	-125.42517	GIS_ID_Link16215	Island Timberlands

Location (Basin)	Biogeo Zone (BGC_LABEL)	Latitude	Longitude	GIS_ID	Ownership
Oyster Upper CW	MHmm1	49.76248	-125.42323	GIS_ID_Link16216	Island Timberlands
Oyster Upper CW	MHmm1	49.76252	-125.42375	GIS_ID_Link16217	Island Timberlands
Oyster Upper CW	MHmm1	49.76214	-125.4233	GIS_ID_Link16218	Island Timberlands
Oyster Upper CW	MHmm1	49.76202	-125.42372	GIS_ID_Link16219	Island Timberlands
Oyster Upper CW	MHmm1	49.76283	-125.4231	GIS_ID_Link16220	Island Timberlands
Oyster Upper CW	MHmm1	49.76186	-125.42356	GIS_ID_Link16221	Island Timberlands
Oyster Upper CW	MHmm1	49.76246	-125.42274	GIS_ID_Link16222	Island Timberlands
Oyster Upper CW	MHmm1	49.76206	-125.42284	GIS_ID_Link16223	Island Timberlands
Oyster Upper CW	MHmm1	49.76756	-125.43195	GIS_ID_Link16224	Island Timberlands
Oyster Upper CW	MHmm1	49.76738	-125.43045	GIS_ID_Link16225	Island Timberlands
Oyster Upper CW	MHmm1	49.76271	-125.42467	GIS_ID_Link16226	Island Timberlands
Oyster Upper CW	MHmm1	49.76421	-125.42645	GIS_ID_Link16227	Island Timberlands
Oyster Upper CW	MHmm1	49.76254	-125.42348	GIS_ID_Link16228	Island Timberlands
Oyster Upper CW	MHmm1	49.76261	-125.42331	GIS_ID_Link16229	Island Timberlands
Oyster Upper CW	MHmm1	49.76236	-125.42332	GIS_ID_Link16230	Island Timberlands
Oyster Upper CW	MHmm1	49.7625	-125.42323	GIS_ID_Link16231	Island Timberlands
Oyster Upper CW	MHmm1	49.76236	-125.42318	GIS_ID_Link16232	Island Timberlands
Oyster Upper CW	MHmm1	49.76268	-125.42308	GIS_ID_Link16233	Island Timberlands
Oyster Upper CW	MHmm1	49.7668	-125.42921	GIS_ID_Link16234	Island Timberlands
Oyster Upper CW	MHmm1	49.76723	-125.43171	GIS_ID_Link16235	Island Timberlands
Oyster Upper CW	MHmm1	49.76484	-125.42831	GIS_ID_Link16236	Island Timberlands
Oyster Upper CW	MHmm1	49.76211	-125.42343	GIS_ID_Link16237	Island Timberlands
Oyster Upper CW	MHmm1	49.76186	-125.42345	GIS_ID_Link16238	Island Timberlands
Oyster Upper CW	MHmm1	49.7622	-125.4225	GIS_ID_Link16239	Island Timberlands
Oyster Upper CW	CWHmm2	49.76832	-125.42183	GIS_ID_Link16240	Island Timberlands
Oyster Upper CW	CWHmm2	49.76875	-125.42123	GIS_ID_Link16241	Island Timberlands
Oyster Upper CW	CWHmm2	49.76809	-125.42226	GIS_ID_Link16242	Island Timberlands
Oyster Upper CW	CWHmm2	49.76185	-125.42009	GIS_ID_Link16243	Island Timberlands
Oyster Upper CW	CWHmm2	49.76845	-125.42206	GIS_ID_Link16244	Island Timberlands
Oyster Upper CW	CWHmm2	49.76264	-125.42015	GIS_ID_Link16245	Island Timberlands
Oyster Upper CW	CWHmm2	49.76815	-125.42173	GIS_ID_Link16246	Island Timberlands
Oyster Upper CW	CWHmm2	49.76539	-125.42181	GIS_ID_Link16247	Island Timberlands
Oyster Upper CW	MHmm1	49.76091	-125.42337	GIS_ID_Link16248	Island Timberlands
Oyster Upper CW	MHmm1	49.76128	-125.42202	GIS_ID_Link16249	Island Timberlands
Oyster Upper CW	MHmm1	49.76129	-125.42212	GIS_ID_Link16250	Island Timberlands
Oyster Upper CW	MHmm1	49.76022	-125.42415	GIS_ID_Link16251	Island Timberlands
Oyster Upper CW	CWHmm2	49.76345	-125.42134	GIS_ID_Link16252	Island Timberlands
Oyster Upper CW	CWHmm2	49.76631	-125.42062	GIS_ID_Link16253	Island Timberlands
Oyster Upper CW	MHmm1	49.76151	-125.42125	GIS_ID_Link16254	Island Timberlands
Oyster Upper CW	MHmm1	49.76156	-125.42128	GIS_ID_Link16255	Island Timberlands
Oyster Upper CW	MHmm1	49.76098	-125.4231	GIS_ID_Link16256	Island Timberlands
Oyster Upper CW	MHmm1	49.76085	-125.4236	GIS_ID_Link16257	Island Timberlands
Oyster Upper CW	CWHmm2	49.76847	-125.42195	GIS_ID_Link16258	Island Timberlands
Oyster Upper CW	CWHmm2	49.76618	-125.41993	GIS_ID_Link16259	Island Timberlands
Oyster Upper CW	CWHmm2	49.76771	-125.42071	GIS_ID_Link16260	Island Timberlands
Oyster Upper CW	CWHmm2	49.7643	-125.42001	GIS_ID_Link16261	Island Timberlands
Oyster Upper CW	CWHmm2	49.76838	-125.42093	GIS_ID_Link16262	Island Timberlands
Oyster Upper CW	CWHmm2	49.76833	-125.42181	GIS_ID_Link16263	Island Timberlands
Oyster Upper CW	CWHmm2	49.76871	-125.42124	GIS_ID_Link16264	Island Timberlands
Oyster Upper CW	CWHmm2	49.7681	-125.42226	GIS_ID_Link16265	Island Timberlands
Oyster Upper CW	CWHmm2	49.76459	-125.42164	GIS_ID_Link16266	Island Timberlands

Location (Basin)	Biogeo Zone (BGC_LABEL)	Latitude	Longitude	GIS_ID	Ownership
Oyster Upper CW	MHmm1	49.76174	-125.42346	GIS_ID_Link16267	Island Timberlands
Chase River	CWHxm1	49.14622	-124.00885	GIS_ID_Link16268	Island Timberlands
Oyster Upper CW	CWHmm2	49.77029	-125.42452	GIS_ID_Link16269	Island Timberlands
Oyster Upper CW	CWHmm2	49.77026	-125.42353	GIS_ID_Link16270	Island Timberlands
Oyster Upper CW	CWHmm2	49.7703	-125.42439	GIS_ID_Link16271	Island Timberlands
Oyster Upper CW	CWHmm2	49.77018	-125.42475	GIS_ID_Link16272	Island Timberlands
Oyster Upper CW	CWHmm2	49.76926	-125.42462	GIS_ID_Link16273	Island Timberlands
Oyster Upper CW	CWHmm2	49.7699	-125.42446	GIS_ID_Link16274	Island Timberlands
Oyster Upper CW	CWHmm2	49.76852	-125.42196	GIS_ID_Link16275	Island Timberlands
Oyster Upper CW	CWHmm2	49.77412	-125.42702	GIS_ID_Link16276	Island Timberlands
Oyster Upper CW	MHmm1	49.76623	-125.42849	GIS_ID_Link16277	Island Timberlands
Oyster Upper CW	MHmm1	49.76625	-125.42809	GIS_ID_Link16278	Island Timberlands
Oyster Upper CW	MHmm1	49.76641	-125.42852	GIS_ID_Link16279	Island Timberlands
Oyster Upper CW	MHmm1	49.76631	-125.42871	GIS_ID_Link16280	Island Timberlands
Oyster Upper CW	MHmm1	49.76632	-125.42842	GIS_ID_Link16281	Island Timberlands
Oyster Upper CW	CWHmm2	49.7673	-125.42682	GIS_ID_Link16282	Island Timberlands
Oyster Upper CW	CWHmm2	49.76742	-125.42709	GIS_ID_Link16283	Island Timberlands
Oyster Upper CW	CWHmm2	49.76749	-125.42679	GIS_ID_Link16284	Island Timberlands
Oyster Upper CW	CWHmm2	49.76724	-125.42731	GIS_ID_Link16285	Island Timberlands
Oyster Upper CW	CWHmm2	49.76734	-125.42791	GIS_ID_Link16286	Island Timberlands
Oyster Upper CW	CWHmm2	49.76655	-125.42721	GIS_ID_Link16287	Island Timberlands
Oyster Upper CW	MHmm1	49.76573	-125.42761	GIS_ID_Link16288	Island Timberlands
Oyster Upper CW	MHmm1	49.76242	-125.42873	GIS_ID_Link16289	Island Timberlands
Oyster Upper CW	MHmm1	49.76362	-125.42856	GIS_ID_Link16290	Island Timberlands
Oyster Upper CW	MHmm1	49.7625	-125.42828	GIS_ID_Link16291	Island Timberlands
Oyster Upper CW	MHmm1	49.76223	-125.42886	GIS_ID_Link16292	Island Timberlands
Oyster Upper CW	MHmm1	49.76576	-125.42794	GIS_ID_Link16293	Island Timberlands
Oyster Upper CW	MHmm1	49.76289	-125.42854	GIS_ID_Link16294	Island Timberlands
Oyster Upper CW	CWHmm2	49.76727	-125.42748	GIS_ID_Link16295	Island Timberlands
Oyster Upper CW	CWHmm2	49.7687	-125.42185	GIS_ID_Link16296	Island Timberlands
Oyster Upper CW	CWHmm2	49.76937	-125.42167	GIS_ID_Link16297	Island Timberlands
Oyster Upper CW	CWHmm2	49.7693	-125.42111	GIS_ID_Link16298	Island Timberlands
Oyster Upper CW	CWHmm2	49.76893	-125.42217	GIS_ID_Link16299	Island Timberlands
Oyster Upper CW	CWHmm2	49.76939	-125.4263	GIS_ID_Link16300	Island Timberlands
Oyster Upper CW	CWHmm2	49.77348	-125.42767	GIS_ID_Link16301	Island Timberlands
Oyster Upper CW	CWHmm2	49.77098	-125.42822	GIS_ID_Link16302	Island Timberlands
Oyster Upper CW	MHmm1	49.76526	-125.42718	GIS_ID_Link16303	Island Timberlands
Oyster Upper CW	MHmm1	49.76506	-125.42677	GIS_ID_Link16304	Island Timberlands
Oyster Upper CW	MHmm1	49.76519	-125.42715	GIS_ID_Link16305	Island Timberlands
Oyster Upper CW	CWHmm2	49.76931	-125.42177	GIS_ID_Link16306	Island Timberlands
Oyster Upper CW	CWHmm2	49.77416	-125.42706	GIS_ID_Link16307	Island Timberlands
Oyster Upper CW	CWHmm2	49.76905	-125.42082	GIS_ID_Link16308	Island Timberlands
Oyster Upper CW	CWHmm2	49.76891	-125.42157	GIS_ID_Link16309	Island Timberlands
Oyster Upper CW	CWHmm2	49.76852	-125.42218	GIS_ID_Link16310	Island Timberlands
Oyster Upper CW	CWHmm2	49.76882	-125.42201	GIS_ID_Link16311	Island Timberlands
Chemainus Upper	MHmm1	48.95844	-124.18042	GIS_ID_Link16312	Island Timberlands
Englishman Upper CW	MHmm1	49.15901	-124.49898	GIS_ID_Link16313	Island Timberlands
Englishman Upper CW	MHmm1	49.15427	-124.4957	GIS_ID_Link16314	Island Timberlands
Englishman Upper CW	MHmm1	49.15993	-124.50226	GIS_ID_Link16315	Island Timberlands
Englishman Upper CW	MHmm1	49.15852	-124.50237	GIS_ID_Link16316	Island Timberlands
Englishman Upper CW	MHmm1	49.15695	-124.5026	GIS_ID_Link16317	Island Timberlands

Location (Basin)	Biogeo Zone (BGC_LABEL)	Latitude	Longitude	GIS_ID	Ownership
Englishman Upper CW	MHmm1	49.15587	-124.49537	GIS_ID_Link16318	Island Timberlands
Englishman Upper CW	MHmm1	49.19134	-124.49376	GIS_ID_Link16319	Island Timberlands
Englishman Upper CW	MHmm1	49.19142	-124.49396	GIS_ID_Link16320	Island Timberlands
Tsable Upper	MHmm1	49.50008	-125.00343	GIS_ID_Link16321	Island Timberlands
Tsable Upper	MHmm1	49.49736	-125.00147	GIS_ID_Link16322	Island Timberlands
Oyster Upper CW	MHmm1	49.80081	-125.51505	GIS_ID_Link16323	Island Timberlands
Oyster Upper CW	MHmm1	49.8011	-125.51559	GIS_ID_Link16324	Island Timberlands
Oyster Upper CW	MHmm1	49.79999	-125.51759	GIS_ID_Link16325	Island Timberlands
Oyster Upper CW	MHmm1	49.80226	-125.52118	GIS_ID_Link16326	Island Timberlands
Oyster Upper CW	MHmm1	49.80048	-125.52439	GIS_ID_Link16327	Island Timberlands
Oyster Upper CW	MHmm1	49.80194	-125.52119	GIS_ID_Link16328	Island Timberlands
Nanaimo Jump CW	CWHmm2	49.00167	-124.28751	GIS_ID_Link16329	Island Timberlands
Koksilah Upper	CWHmm1	48.67688	-123.87663	GIS_ID_Link16330	Island Timberlands
Koksilah Upper	CWHmm1	48.67714	-123.87675	GIS_ID_Link16331	Island Timberlands
Koksilah Upper	CWHmm1	48.6775	-123.87727	GIS_ID_Link16332	Island Timberlands
Koksilah Upper	CWHmm1	48.67939	-123.87812	GIS_ID_Link16333	Island Timberlands
Koksilah Upper	CWHmm1	48.67829	-123.87758	GIS_ID_Link16334	Island Timberlands
Koksilah Upper	CWHmm1	48.68119	-123.87924	GIS_ID_Link16335	Island Timberlands
Koksilah Upper	CWHmm1	48.6805	-123.88011	GIS_ID_Link16336	Island Timberlands
Koksilah Upper	CWHmm1	48.68108	-123.87955	GIS_ID_Link16337	Island Timberlands
Koksilah Upper	CWHmm1	48.67947	-123.87876	GIS_ID_Link16338	Island Timberlands
Koksilah Upper	CWHmm1	48.67698	-123.87665	GIS_ID_Link16339	Island Timberlands
Koksilah Upper	CWHmm1	48.67772	-123.87737	GIS_ID_Link16340	Island Timberlands
Koksilah Upper	CWHmm1	48.67886	-123.87798	GIS_ID_Link16341	Island Timberlands
Big Qualicum Lower	CWHxm2	49.37657	-124.70755	GIS_ID_Link16342	Island Timberlands
Big Qualicum Lower	CWHxm2	49.37614	-124.70935	GIS_ID_Link16343	Island Timberlands
Big Qualicum Lower	CWHxm2	49.37481	-124.71105	GIS_ID_Link16344	Island Timberlands
Oyster Upper CW	MHmm1	49.75175	-125.50269	GIS_ID_Link16345	Island Timberlands
Englishman Middle CW	CWHmm2	49.13367	-124.41894	GIS_ID_Link16346	Island Timberlands
Englishman Middle CW	CWHmm2	49.13356	-124.41964	GIS_ID_Link16347	Island Timberlands
Englishman Middle CW	MHmm1	49.13198	-124.42151	GIS_ID_Link16348	Island Timberlands
Englishman Middle CW	MHmm1	49.13148	-124.42619	GIS_ID_Link16349	Island Timberlands
Englishman Upper CW	CWHmm2	49.17468	-124.52354	GIS_ID_Link16350	Island Timberlands
Englishman Upper CW	CWHmm2	49.17418	-124.52697	GIS_ID_Link16351	Island Timberlands
Englishman Upper CW	CWHmm2	49.17481	-124.52693	GIS_ID_Link16352	Island Timberlands
Little Qualicum CW	MHmm1	49.24324	-124.57476	GIS_ID_Link16353	Island Timberlands
Little Qualicum CW	MHmm1	49.24391	-124.57542	GIS_ID_Link16354	Island Timberlands
Little Qualicum CW	MHmm1	49.24427	-124.5748	GIS_ID_Link16355	Island Timberlands
Little Qualicum CW	MHmm1	49.24397	-124.57432	GIS_ID_Link16356	Island Timberlands
Little Qualicum CW	MHmm1	49.24324	-124.57566	GIS_ID_Link16357	Island Timberlands
Little Qualicum CW	MHmm1	49.24366	-124.57477	GIS_ID_Link16358	Island Timberlands
Little Qualicum CW	MHmm1	49.24383	-124.57541	GIS_ID_Link16359	Island Timberlands
Little Qualicum CW	MHmm1	49.24462	-124.57393	GIS_ID_Link16360	Island Timberlands
Little Qualicum CW	MHmm1	49.24484	-124.57362	GIS_ID_Link16361	Island Timberlands
Little Qualicum CW	MHmm1	49.24467	-124.57527	GIS_ID_Link16362	Island Timberlands
Little Qualicum CW	MHmm1	49.24539	-124.57422	GIS_ID_Link16363	Island Timberlands
Little Qualicum CW	MHmm1	49.24411	-124.57247	GIS_ID_Link16364	Island Timberlands
Little Qualicum CW	MHmm1	49.24464	-124.57374	GIS_ID_Link16365	Island Timberlands
Little Qualicum CW	MHmm1	49.24469	-124.57442	GIS_ID_Link16366	Island Timberlands
Little Qualicum CW	MHmm1	49.24459	-124.57621	GIS_ID_Link16367	Island Timberlands
Nanaimo Jump CW	CWHmm2	48.97457	-124.27001	GIS_ID_Link16368	Island Timberlands

Location (Basin)	Biogeo Zone (BGC_LABEL)	Latitude	Longitude	GIS_ID	Ownership
Nanaimo Jump CW	MHmm1	48.97818	-124.26849	GIS_ID_Link16369	Island Timberlands
Nanaimo Jump CW	MHmm1	48.97338	-124.26523	GIS_ID_Link16370	Island Timberlands
Nanaimo Jump CW	MHmm1	48.97631	-124.26691	GIS_ID_Link16371	Island Timberlands
Englishman Upper CW	CWHmm2	49.22037	-124.52209	GIS_ID_Link16372	Island Timberlands
Englishman Upper CW	CWHmm2	49.22214	-124.52398	GIS_ID_Link16373	Island Timberlands
Cowichan River	CWHmm2	48.74592	-124.00889	GIS_ID_Link16374	Island Timberlands
Cowichan River	CWHmm2	48.74602	-124.01059	GIS_ID_Link16375	Island Timberlands
Cowichan River	CWHmm2	48.74887	-124.01384	GIS_ID_Link16376	Island Timberlands
Cowichan River	CWHmm2	48.74357	-124.00757	GIS_ID_Link16377	Island Timberlands
Cowichan River	CWHmm2	48.74371	-124.00651	GIS_ID_Link16378	Island Timberlands
Cowichan River	CWHmm2	48.74217	-124.00555	GIS_ID_Link16379	Island Timberlands
Cowichan River	CWHmm2	48.74218	-124.00566	GIS_ID_Link16380	Island Timberlands
Cowichan River	CWHmm2	48.74494	-124.00819	GIS_ID_Link16381	Island Timberlands
Cowichan River	CWHmm2	48.74344	-124.00712	GIS_ID_Link16382	Island Timberlands
Cowichan River	CWHmm2	48.74563	-124.00883	GIS_ID_Link16383	Island Timberlands
Cowichan River	CWHmm2	48.7423	-124.00576	GIS_ID_Link16384	Island Timberlands
Cowichan River	CWHmm2	48.74585	-124.00883	GIS_ID_Link16385	Island Timberlands
Cowichan River	CWHmm2	48.74456	-124.0079	GIS_ID_Link16386	Island Timberlands
Cowichan River	CWHmm2	48.74222	-124.00623	GIS_ID_Link16387	Island Timberlands
Cowichan River	CWHmm2	48.74758	-124.01207	GIS_ID_Link16388	Island Timberlands
Nanaimo Jump CW	CWHmm2	48.97905	-124.27034	GIS_ID_Link16389	Island Timberlands
Nanaimo Jump CW	CWHmm2	48.9753	-124.2709	GIS_ID_Link16390	Island Timberlands
Nanaimo Jump CW	CWHmm2	48.97648	-124.26959	GIS_ID_Link16391	Island Timberlands
Oyster Upper CW	CWHmm2	49.79581	-125.461	GIS_ID_Link16392	Island Timberlands
Oyster Upper CW	CWHmm2	49.79594	-125.46121	GIS_ID_Link16393	Island Timberlands
Chemainus Upper	CWHmm2	48.9475	-124.17834	GIS_ID_Link16394	Island Timberlands
Chemainus Upper	CWHmm2	48.94806	-124.18189	GIS_ID_Link16395	Island Timberlands
Chemainus Upper	CWHmm2	48.94846	-124.18001	GIS_ID_Link16396	Island Timberlands
Little Qualicum CW	CWHmm2	49.28013	-124.61299	GIS_ID_Link16397	Island Timberlands
Little Qualicum CW	CWHmm2	49.28033	-124.61214	GIS_ID_Link16398	Island Timberlands
Little Qualicum CW	CWHmm2	49.28074	-124.61107	GIS_ID_Link16399	Island Timberlands
Little Qualicum CW	CWHmm2	49.28015	-124.6129	GIS_ID_Link16400	Island Timberlands
Little Qualicum CW	CWHmm2	49.28027	-124.6081	GIS_ID_Link16401	Island Timberlands
Englishman Middle CW	MHmm1	49.17721	-124.49322	GIS_ID_Link16402	Island Timberlands
Englishman Middle CW	MHmm1	49.17822	-124.49292	GIS_ID_Link16403	Island Timberlands
Englishman Middle CW	MHmm1	49.17828	-124.49312	GIS_ID_Link16404	Island Timberlands
Englishman Middle CW	MHmm1	49.17775	-124.493	GIS_ID_Link16405	Island Timberlands
Quinsam Iron	MHmm1	49.82252	-125.50132	GIS_ID_Link16406	Island Timberlands
Quinsam Iron	MHmm1	49.82236	-125.5058	GIS_ID_Link16407	Island Timberlands
Quinsam Iron	MHmm1	49.82238	-125.50428	GIS_ID_Link16408	Island Timberlands
Quinsam Iron	MHmm1	49.82193	-125.50541	GIS_ID_Link16409	Island Timberlands
Quinsam Iron	MHmm1	49.82007	-125.49529	GIS_ID_Link16410	Island Timberlands
Quinsam Iron	MHmm1	49.81969	-125.49462	GIS_ID_Link16411	Island Timberlands
Little Qualicum CW	CWHmm2	49.27789	-124.61223	GIS_ID_Link16412	Island Timberlands
Oyster Middle CW	CWHxm2	49.83937	-125.36184	GIS_ID_Link16413	Island Timberlands
Oyster Middle CW	CWHxm2	49.84004	-125.36535	GIS_ID_Link16414	Island Timberlands
Oyster Middle CW	CWHxm2	49.83924	-125.377	GIS_ID_Link16415	Island Timberlands
Oyster Middle CW	CWHxm2	49.83931	-125.36773	GIS_ID_Link16416	Island Timberlands
Oyster Middle CW	CWHxm2	49.8407	-125.35708	GIS_ID_Link16417	Island Timberlands
Oyster Middle CW	CWHxm2	49.83967	-125.36538	GIS_ID_Link16418	Island Timberlands
Oyster Middle CW	CWHxm2	49.84012	-125.36195	GIS_ID_Link16419	Island Timberlands

Location (Basin)	Biogeo Zone (BGC_LABEL)	Latitude	Longitude	GIS_ID	Ownership
Oyster Middle CW	CWHxm2	49.83933	-125.36617	GIS_ID_Link16420	Island Timberlands
Oyster Middle CW	CWHxm2	49.83975	-125.36451	GIS_ID_Link16421	Island Timberlands
Oyster Middle CW	CWHxm2	49.8393	-125.36334	GIS_ID_Link16422	Island Timberlands
Oyster Middle CW	CWHxm2	49.84061	-125.35814	GIS_ID_Link16423	Island Timberlands
Oyster Middle CW	CWHxm2	49.84105	-125.35707	GIS_ID_Link16424	Island Timberlands
Oyster Middle CW	CWHxm2	49.83979	-125.36884	GIS_ID_Link16425	Island Timberlands
Oyster Middle CW	CWHxm2	49.84002	-125.36589	GIS_ID_Link16426	Island Timberlands
Oyster Middle CW	CWHxm2	49.84037	-125.36073	GIS_ID_Link16427	Island Timberlands
Oyster Middle CW	CWHxm2	49.83873	-125.37237	GIS_ID_Link16428	Island Timberlands
Oyster Middle CW	CWHxm2	49.83948	-125.37265	GIS_ID_Link16429	Island Timberlands
Oyster Middle CW	CWHxm2	49.83998	-125.36167	GIS_ID_Link16430	Island Timberlands
Oyster Middle CW	CWHxm2	49.83946	-125.37124	GIS_ID_Link16431	Island Timberlands
Oyster Middle CW	CWHxm2	49.84033	-125.37589	GIS_ID_Link16432	Island Timberlands
Oyster Middle CW	CWHxm2	49.84061	-125.37728	GIS_ID_Link16433	Island Timberlands
Oyster Middle CW	CWHxm2	49.83788	-125.37196	GIS_ID_Link16434	Island Timberlands
Oyster Middle CW	CWHxm2	49.83894	-125.36868	GIS_ID_Link16435	Island Timberlands
Oyster Middle CW	CWHxm2	49.83927	-125.36563	GIS_ID_Link16436	Island Timberlands
Oyster Middle CW	CWHxm2	49.83923	-125.36321	GIS_ID_Link16437	Island Timberlands
Oyster Middle CW	CWHxm2	49.83926	-125.36405	GIS_ID_Link16438	Island Timberlands
Oyster Middle CW	CWHxm2	49.8392	-125.36218	GIS_ID_Link16439	Island Timberlands
Oyster Middle CW	CWHxm2	49.83903	-125.36308	GIS_ID_Link16440	Island Timberlands
Oyster Middle CW	CWHxm2	49.83911	-125.36484	GIS_ID_Link16441	Island Timberlands
Oyster Middle CW	CWHxm2	49.83882	-125.37662	GIS_ID_Link16442	Island Timberlands
Oyster Middle CW	CWHxm2	49.84029	-125.35651	GIS_ID_Link16443	Island Timberlands
Oyster Middle CW	CWHxm2	49.83786	-125.37129	GIS_ID_Link16444	Island Timberlands
Oyster Middle CW	CWHxm2	49.83865	-125.36957	GIS_ID_Link16445	Island Timberlands
Oyster Middle CW	CWHxm2	49.839	-125.36729	GIS_ID_Link16446	Island Timberlands
Oyster Middle CW	CWHxm2	49.83975	-125.35843	GIS_ID_Link16447	Island Timberlands
Oyster Middle CW	CWHxm2	49.84012	-125.35706	GIS_ID_Link16448	Island Timberlands
Oyster Middle CW	CWHxm2	49.838	-125.37385	GIS_ID_Link16449	Island Timberlands
Oyster Middle CW	CWHxm2	49.83822	-125.37354	GIS_ID_Link16450	Island Timberlands
Oyster Middle CW	CWHxm2	49.83896	-125.36594	GIS_ID_Link16451	Island Timberlands
Oyster Middle CW	CWHxm2	49.83929	-125.36484	GIS_ID_Link16452	Island Timberlands
Oyster Middle CW	CWHxm2	49.8392	-125.36297	GIS_ID_Link16453	Island Timberlands
Oyster Middle CW	CWHxm2	49.84018	-125.35747	GIS_ID_Link16454	Island Timberlands
Oyster Middle CW	CWHxm2	49.8381	-125.37127	GIS_ID_Link16455	Island Timberlands
Oyster Middle CW	CWHxm2	49.83871	-125.36984	GIS_ID_Link16456	Island Timberlands
Oyster Middle CW	CWHxm2	49.83917	-125.36734	GIS_ID_Link16457	Island Timberlands
Oyster Middle CW	CWHxm2	49.83841	-125.37441	GIS_ID_Link16458	Island Timberlands
Oyster Middle CW	CWHxm2	49.83998	-125.35807	GIS_ID_Link16459	Island Timberlands
Oyster Middle CW	CWHxm2	49.83973	-125.36052	GIS_ID_Link16460	Island Timberlands
Oyster Middle CW	CWHxm2	49.83838	-125.37065	GIS_ID_Link16461	Island Timberlands
Oyster Middle CW	CWHxm2	49.84037	-125.35716	GIS_ID_Link16462	Island Timberlands
Oyster Middle CW	CWHxm2	49.84064	-125.35627	GIS_ID_Link16463	Island Timberlands
Oyster Middle CW	CWHxm2	49.84079	-125.3564	GIS_ID_Link16464	Island Timberlands
Oyster Middle CW	CWHxm2	49.83888	-125.37575	GIS_ID_Link16465	Island Timberlands
Oyster Middle CW	CWHxm2	49.83935	-125.36496	GIS_ID_Link16466	Island Timberlands
Oyster Middle CW	CWHxm2	49.83935	-125.36199	GIS_ID_Link16467	Island Timberlands
Oyster Middle CW	CWHxm2	49.84013	-125.36554	GIS_ID_Link16468	Island Timberlands
Oyster Middle CW	CWHxm2	49.83932	-125.3673	GIS_ID_Link16469	Island Timberlands
Oyster Middle CW	CWHxm2	49.83951	-125.36205	GIS_ID_Link16470	Island Timberlands

Location (Basin)	Biogeo Zone (BGC_LABEL)	Latitude	Longitude	GIS_ID	Ownership
Oyster Middle CW	CWHxm2	49.83929	-125.3681	GIS_ID_Link16471	Island Timberlands
Oyster Middle CW	CWHxm2	49.8403	-125.36525	GIS_ID_Link16472	Island Timberlands
Oyster Middle CW	CWHxm2	49.83963	-125.36837	GIS_ID_Link16473	Island Timberlands
Oyster Middle CW	CWHxm2	49.83856	-125.37474	GIS_ID_Link16474	Island Timberlands
Oyster Middle CW	CWHxm2	49.84122	-125.35781	GIS_ID_Link16475	Island Timberlands
Oyster Middle CW	CWHxm2	49.83857	-125.37271	GIS_ID_Link16476	Island Timberlands
Oyster Middle CW	CWHxm2	49.84069	-125.35741	GIS_ID_Link16477	Island Timberlands
Oyster Middle CW	CWHxm2	49.83978	-125.36524	GIS_ID_Link16478	Island Timberlands
Oyster Middle CW	CWHxm2	49.83992	-125.36758	GIS_ID_Link16479	Island Timberlands
Oyster Middle CW	CWHxm2	49.83921	-125.3767	GIS_ID_Link16480	Island Timberlands
Oyster Middle CW	CWHxm2	49.84069	-125.37666	GIS_ID_Link16481	Island Timberlands
Quinsam Iron	MHmm1	49.81889	-125.49564	GIS_ID_Link16482	Island Timberlands
Quinsam Iron	MHmm1	49.81798	-125.49375	GIS_ID_Link16483	Island Timberlands
Quinsam Iron	MHmm1	49.81833	-125.49366	GIS_ID_Link16484	Island Timberlands
Oyster Upper CW	CWHxm2	49.79888	-125.43784	GIS_ID_Link16485	Island Timberlands
Oyster Upper CW	CWHxm2	49.79911	-125.43801	GIS_ID_Link16486	Island Timberlands
Oyster Upper CW	CWHmm2	49.79878	-125.43453	GIS_ID_Link16487	Island Timberlands
Oyster Upper CW	CWHxm2	49.79949	-125.43591	GIS_ID_Link16488	Island Timberlands
Oyster Upper CW	CWHxm2	49.79895	-125.43708	GIS_ID_Link16489	Island Timberlands
Oyster Upper CW	CWHxm2	49.7984	-125.43058	GIS_ID_Link16490	Island Timberlands
Oyster Upper CW	CWHxm2	49.79926	-125.43601	GIS_ID_Link16491	Island Timberlands
Oyster Upper CW	CWHxm2	49.79908	-125.43332	GIS_ID_Link16492	Island Timberlands
Oyster Upper CW	CWHxm2	49.7996	-125.43387	GIS_ID_Link16493	Island Timberlands
Oyster Upper CW	CWHxm2	49.79945	-125.43244	GIS_ID_Link16494	Island Timberlands
Oyster Upper CW	CWHxm2	49.79878	-125.43088	GIS_ID_Link16495	Island Timberlands
Oyster Upper CW	CWHxm2	49.79939	-125.43631	GIS_ID_Link16496	Island Timberlands
Oyster Upper CW	CWHxm2	49.79936	-125.43642	GIS_ID_Link16497	Island Timberlands
Oyster Upper CW	CWHxm2	49.79919	-125.43289	GIS_ID_Link16498	Island Timberlands
Oyster Upper CW	CWHxm2	49.79851	-125.43079	GIS_ID_Link16499	Island Timberlands
Oyster Upper CW	CWHxm2	49.7992	-125.43543	GIS_ID_Link16500	Island Timberlands
Oyster Upper CW	CWHxm2	49.79963	-125.43124	GIS_ID_Link16501	Island Timberlands
Oyster Upper CW	CWHxm2	49.79924	-125.43064	GIS_ID_Link16502	Island Timberlands
Oyster Upper CW	CWHxm2	49.79983	-125.43187	GIS_ID_Link16503	Island Timberlands
Oyster Upper CW	CWHxm2	49.79948	-125.43198	GIS_ID_Link16504	Island Timberlands
Oyster Upper CW	CWHxm2	49.79958	-125.43139	GIS_ID_Link16505	Island Timberlands
Big Qualicum Lower	CWHxm1	49.38033	-124.69517	GIS_ID_Link16506	Island Timberlands
Big Qualicum Lower	CWHxm1	49.38048	-124.69339	GIS_ID_Link16507	Island Timberlands
Big Qualicum Lower	CWHxm1	49.38063	-124.69063	GIS_ID_Link16508	Island Timberlands
Englishman South CW	CWHxm1	49.20928	-124.25982	GIS_ID_Link16509	Island Timberlands
Englishman South CW	CWHxm1	49.21051	-124.25833	GIS_ID_Link16510	Island Timberlands
Englishman Middle CW	CWHmm2	49.19295	-124.49147	GIS_ID_Link16511	Island Timberlands
Englishman Middle CW	CWHmm2	49.19217	-124.48771	GIS_ID_Link16512	Island Timberlands
Englishman Upper CW	MHmm1	49.19203	-124.49355	GIS_ID_Link16513	Island Timberlands
Englishman Upper CW	MHmm1	49.19211	-124.49296	GIS_ID_Link16514	Island Timberlands
Nanaimo Dunsmuir CW	CWHmm2	49.03948	-124.29315	GIS_ID_Link16515	Island Timberlands
Nanaimo Dunsmuir CW	CWHmm2	49.03891	-124.2922	GIS_ID_Link16516	Island Timberlands
Nanaimo Dunsmuir CW	MHmm1	49.0439	-124.30608	GIS_ID_Link16517	Island Timberlands
Nanaimo Dunsmuir CW	MHmm1	49.0415	-124.30143	GIS_ID_Link16518	Island Timberlands
Nanaimo Dunsmuir CW	MHmm1	49.0456	-124.30706	GIS_ID_Link16519	Island Timberlands
Quinsam Iron	CWHxm2	49.92169	-125.4454	GIS_ID_Link16520	Island Timberlands
Quinsam Iron	CWHxm2	49.92299	-125.44501	GIS_ID_Link16521	Island Timberlands

Location (Basin)	Biogeo Zone (BGC_LABEL)	Latitude	Longitude	GIS_ID	Ownership
Quinsam Iron	CWHxm2	49.92246	-125.44605	GIS_ID_Link16522	Island Timberlands
Quinsam Iron	CWHxm2	49.92199	-125.44578	GIS_ID_Link16523	Island Timberlands
Quinsam Iron	CWHxm2	49.92273	-125.44547	GIS_ID_Link16524	Island Timberlands
Quinsam Iron	MHmm1	49.82241	-125.47465	GIS_ID_Link16525	Island Timberlands
Quinsam Iron	MHmm1	49.82033	-125.47434	GIS_ID_Link16526	Island Timberlands
Quinsam Iron	MHmm1	49.81983	-125.47632	GIS_ID_Link16527	Island Timberlands
Robertson Lower	CWHmm2	48.774	-124.05371	GIS_ID_Link16528	Island Timberlands
Robertson Lower	CWHmm2	48.77329	-124.0522	GIS_ID_Link16529	Island Timberlands
Robertson Lower	CWHmm2	48.77481	-124.05113	GIS_ID_Link16530	Island Timberlands
Robertson Lower	CWHmm2	48.77489	-124.05108	GIS_ID_Link16531	Island Timberlands
Robertson Lower	CWHmm2	48.77363	-124.0523	GIS_ID_Link16532	Island Timberlands
Robertson Lower	CWHmm2	48.77353	-124.05291	GIS_ID_Link16533	Island Timberlands
Robertson Lower	CWHmm2	48.77362	-124.05327	GIS_ID_Link16534	Island Timberlands
Robertson Lower	CWHmm2	48.77369	-124.05346	GIS_ID_Link16535	Island Timberlands
Robertson Lower	CWHmm2	48.77443	-124.05116	GIS_ID_Link16536	Island Timberlands
Robertson Lower	CWHmm2	48.77265	-124.05278	GIS_ID_Link16537	Island Timberlands
Robertson Lower	CWHmm2	48.77395	-124.05211	GIS_ID_Link16538	Island Timberlands
Robertson Lower	CWHmm2	48.77447	-124.05164	GIS_ID_Link16539	Island Timberlands
Robertson Lower	CWHmm2	48.77496	-124.05051	GIS_ID_Link16540	Island Timberlands
Robertson Lower	CWHmm2	48.77394	-124.05128	GIS_ID_Link16541	Island Timberlands
Robertson Lower	CWHmm2	48.77223	-124.05028	GIS_ID_Link16542	Island Timberlands
Robertson Lower	CWHmm2	48.77337	-124.05355	GIS_ID_Link16543	Island Timberlands
Robertson Lower	CWHmm2	48.77288	-124.05274	GIS_ID_Link16544	Island Timberlands
Robertson Lower	CWHmm2	48.77259	-124.05208	GIS_ID_Link16545	Island Timberlands
Robertson Lower	CWHmm2	48.77414	-124.05168	GIS_ID_Link16546	Island Timberlands
Robertson Lower	CWHmm2	48.7727	-124.05282	GIS_ID_Link16547	Island Timberlands
Robertson Lower	CWHmm2	48.77436	-124.05108	GIS_ID_Link16548	Island Timberlands
Robertson Lower	CWHmm2	48.77152	-124.04966	GIS_ID_Link16549	Island Timberlands
Koksilah Lower	CWHmm2	48.66769	-123.75908	GIS_ID_Link16550	Island Timberlands
Oyster Upper CW	CWHxm2	49.79992	-125.44074	GIS_ID_Link16551	Island Timberlands
Oyster Upper CW	CWHxm2	49.79953	-125.44067	GIS_ID_Link16552	Island Timberlands
Oyster Upper CW	CWHmm2	49.79757	-125.44892	GIS_ID_Link16553	Island Timberlands
Oyster Upper CW	CWHmm2	49.79822	-125.44647	GIS_ID_Link16554	Island Timberlands
Oyster Upper CW	CWHmm2	49.79706	-125.45571	GIS_ID_Link16555	Island Timberlands
Oyster Upper CW	CWHmm2	49.79582	-125.46011	GIS_ID_Link16556	Island Timberlands
Oyster Upper CW	CWHmm2	49.7973	-125.45351	GIS_ID_Link16557	Island Timberlands
Oyster Upper CW	CWHmm2	49.79773	-125.44892	GIS_ID_Link16558	Island Timberlands
Oyster Upper CW	CWHmm2	49.79834	-125.44957	GIS_ID_Link16559	Island Timberlands
Oyster Upper CW	CWHmm2	49.7965	-125.45871	GIS_ID_Link16560	Island Timberlands
Oyster Upper CW	CWHmm2	49.79607	-125.45981	GIS_ID_Link16561	Island Timberlands
Oyster Upper CW	CWHxm2	49.79953	-125.44228	GIS_ID_Link16562	Island Timberlands
Oyster Upper CW	CWHxm2	49.79874	-125.44823	GIS_ID_Link16563	Island Timberlands
Oyster Upper CW	CWHxm2	49.79892	-125.44365	GIS_ID_Link16564	Island Timberlands
Oyster Upper CW	CWHmm2	49.79742	-125.45542	GIS_ID_Link16565	Island Timberlands
Oyster Upper CW	CWHmm2	49.79782	-125.45374	GIS_ID_Link16566	Island Timberlands
Oyster Upper CW	CWHmm2	49.79816	-125.45123	GIS_ID_Link16567	Island Timberlands
Oyster Upper CW	CWHmm2	49.79918	-125.44114	GIS_ID_Link16568	Island Timberlands
Oyster Upper CW	CWHmm2	49.79908	-125.43929	GIS_ID_Link16569	Island Timberlands
Oyster Upper CW	CWHmm2	49.79927	-125.44687	GIS_ID_Link16570	Island Timberlands
Oyster Upper CW	CWHmm2	49.79651	-125.45916	GIS_ID_Link16571	Island Timberlands
Oyster Upper CW	CWHxm2	49.79952	-125.44116	GIS_ID_Link16572	Island Timberlands

Location (Basin)	Biogeo Zone (BGC_LABEL)	Latitude	Longitude	GIS_ID	Ownership
Oyster Upper CW	CWHxm2	49.7991	-125.43994	GIS_ID_Link16573	Island Timberlands
Oyster Upper CW	CWHxm2	49.79922	-125.44664	GIS_ID_Link16574	Island Timberlands
Oyster Upper CW	CWHmm2	49.79762	-125.44867	GIS_ID_Link16575	Island Timberlands
Oyster Upper CW	CWHmm2	49.79627	-125.45859	GIS_ID_Link16576	Island Timberlands
Oyster Upper CW	CWHmm2	49.7978	-125.44873	GIS_ID_Link16577	Island Timberlands
Oyster Upper CW	CWHmm2	49.79881	-125.44827	GIS_ID_Link16578	Island Timberlands
Oyster Upper CW	CWHmm2	49.79645	-125.4588	GIS_ID_Link16579	Island Timberlands
Oyster Upper CW	CWHmm2	49.7987	-125.45114	GIS_ID_Link16580	Island Timberlands
Oyster Upper CW	CWHmm2	49.79915	-125.44958	GIS_ID_Link16581	Island Timberlands
Oyster Upper CW	CWHmm2	49.79869	-125.45043	GIS_ID_Link16582	Island Timberlands
Oyster Upper CW	CWHmm2	49.79918	-125.44865	GIS_ID_Link16583	Island Timberlands
Oyster Upper CW	CWHmm2	49.79905	-125.44922	GIS_ID_Link16584	Island Timberlands
Oyster Upper CW	CWHmm2	49.79868	-125.45077	GIS_ID_Link16585	Island Timberlands
Oyster Upper CW	CWHmm2	49.79921	-125.44898	GIS_ID_Link16586	Island Timberlands
Oyster Upper CW	CWHmm2	49.79048	-125.4505	GIS_ID_Link16587	Island Timberlands
Oyster Upper CW	CWHmm2	49.79051	-125.45029	GIS_ID_Link16588	Island Timberlands
Nanaimo River	CWHxm1	49.07594	-124.11364	GIS_ID_Link16589	Island Timberlands
Cowichan River	CWHxm2	48.74843	-123.96554	GIS_ID_Link16590	Island Timberlands
Bonell Creek CW	CWHxm2	49.17502	-124.21359	GIS_ID_Link16591	Island Timberlands
Quinsam Iron	MHmm1	49.82506	-125.47689	GIS_ID_Link16592	Island Timberlands
Quinsam Iron	MHmm1	49.82127	-125.48158	GIS_ID_Link16593	Island Timberlands
Quinsam Iron	MHmm1	49.82163	-125.48185	GIS_ID_Link16594	Island Timberlands
Chemainus Chipman	CWHxm2	48.91389	-123.99372	GIS_ID_Link16595	Island Timberlands
Chemainus Chipman	CWHxm2	48.91429	-123.99295	GIS_ID_Link16596	Island Timberlands
Chemainus Chipman	CWHxm2	48.91442	-123.99326	GIS_ID_Link16597	Island Timberlands
Chemainus Chipman	CWHxm2	48.91415	-123.99325	GIS_ID_Link16598	Island Timberlands
Chemainus Chipman	CWHxm2	48.91355	-123.99309	GIS_ID_Link16599	Island Timberlands
Chemainus Chipman	CWHxm2	48.91332	-123.99359	GIS_ID_Link16600	Island Timberlands
Chemainus Chipman	CWHxm2	48.91443	-123.9935	GIS_ID_Link16601	Island Timberlands
Chemainus Chipman	CWHxm2	48.9137	-123.99351	GIS_ID_Link16602	Island Timberlands
Chemainus Chipman	CWHxm2	48.91391	-123.99325	GIS_ID_Link16603	Island Timberlands
Englishman Upper CW	CWHmm2	49.19214	-124.49978	GIS_ID_Link16604	Island Timberlands
Englishman Upper CW	CWHmm2	49.19189	-124.5031	GIS_ID_Link16605	Island Timberlands
Englishman Upper CW	CWHmm2	49.19298	-124.50238	GIS_ID_Link16606	Island Timberlands
Englishman Upper CW	MHmm1	49.19061	-124.50267	GIS_ID_Link16607	Island Timberlands
Englishman Upper CW	CWHmm2	49.19298	-124.50242	GIS_ID_Link16608	Island Timberlands
Little Qualicum CW	CWHmm2	49.26235	-124.56253	GIS_ID_Link16609	Island Timberlands
Little Qualicum CW	CWHmm2	49.26191	-124.56336	GIS_ID_Link16610	Island Timberlands
Little Qualicum CW	CWHmm2	49.2626	-124.56093	GIS_ID_Link16611	Island Timberlands
Little Qualicum CW	CWHmm2	49.26133	-124.56438	GIS_ID_Link16612	Island Timberlands
Little Qualicum CW	CWHmm2	49.26248	-124.56441	GIS_ID_Link16613	Island Timberlands
Little Qualicum CW	MHmm1	49.26118	-124.5658	GIS_ID_Link16614	Island Timberlands
Little Qualicum CW	MHmm1	49.26102	-124.56507	GIS_ID_Link16615	Island Timberlands
Little Qualicum CW	MHmm1	49.26179	-124.56513	GIS_ID_Link16616	Island Timberlands
Little Qualicum CW	CWHmm2	49.26205	-124.56372	GIS_ID_Link16617	Island Timberlands
Little Qualicum CW	MHmm1	49.26109	-124.56556	GIS_ID_Link16618	Island Timberlands
Little Qualicum CW	CWHmm2	49.26254	-124.5621	GIS_ID_Link16619	Island Timberlands
Little Qualicum CW	CWHmm2	49.26217	-124.56295	GIS_ID_Link16620	Island Timberlands
Little Qualicum CW	CWHmm2	49.26158	-124.56379	GIS_ID_Link16621	Island Timberlands
Little Qualicum CW	CWHmm2	49.26214	-124.56456	GIS_ID_Link16622	Island Timberlands
Nanaimo Dunsmuir CW	CWHmm2	49.05968	-124.22511	GIS_ID_Link16623	Island Timberlands

Location (Basin)	Biogeo Zone (BGC_LABEL)	Latitude	Longitude	GIS_ID	Ownership
Nanaimo Dunsmuir CW	CWHmm2	49.06047	-124.22571	GIS_ID_Link16624	Island Timberlands
Nanaimo Dunsmuir CW	CWHmm2	49.06046	-124.22572	GIS_ID_Link16625	Island Timberlands
Nanaimo Dunsmuir CW	CWHmm2	49.05983	-124.22538	GIS_ID_Link16626	Island Timberlands
Nanaimo Dunsmuir CW	CWHmm2	49.06045	-124.22567	GIS_ID_Link16627	Island Timberlands
Englishman Upper CW	CWHmm2	49.2193	-124.48482	GIS_ID_Link16628	Island Timberlands
Englishman Upper CW	CWHmm2	49.21945	-124.48575	GIS_ID_Link16629	Island Timberlands
Englishman Upper CW	CWHmm2	49.2193	-124.48496	GIS_ID_Link16630	Island Timberlands
Englishman Upper CW	CWHmm2	49.23272	-124.55253	GIS_ID_Link16631	Island Timberlands
Englishman Upper CW	MHmm1	49.23437	-124.5562	GIS_ID_Link16632	Island Timberlands
Englishman Upper CW	CWHmm2	49.22905	-124.54114	GIS_ID_Link16633	Island Timberlands
Englishman Upper CW	CWHmm2	49.22922	-124.54177	GIS_ID_Link16634	Island Timberlands
Englishman Upper CW	CWHmm2	49.22903	-124.54246	GIS_ID_Link16635	Island Timberlands
Englishman Upper CW	CWHmm2	49.22885	-124.54196	GIS_ID_Link16636	Island Timberlands
Englishman Upper CW	CWHmm2	49.22901	-124.54193	GIS_ID_Link16637	Island Timberlands
Englishman Upper CW	CWHmm2	49.22914	-124.54202	GIS_ID_Link16638	Island Timberlands
Englishman Upper CW	MHmm1	49.22829	-124.5599	GIS_ID_Link16639	Island Timberlands
Englishman Upper CW	MHmm1	49.22806	-124.55964	GIS_ID_Link16640	Island Timberlands
Englishman Upper CW	MHmm1	49.22762	-124.55861	GIS_ID_Link16641	Island Timberlands
Englishman Upper CW	MHmm1	49.22849	-124.55804	GIS_ID_Link16642	Island Timberlands
Englishman Upper CW	MHmm1	49.22703	-124.55749	GIS_ID_Link16643	Island Timberlands
Englishman Upper CW	MHmm1	49.22769	-124.55102	GIS_ID_Link16644	Island Timberlands
Englishman Upper CW	MHmm1	49.2286	-124.55672	GIS_ID_Link16645	Island Timberlands
Englishman Upper CW	MHmm1	49.22801	-124.55553	GIS_ID_Link16646	Island Timberlands
Englishman Upper CW	MHmm1	49.22725	-124.55794	GIS_ID_Link16647	Island Timberlands
Englishman Upper CW	MHmm1	49.22937	-124.55577	GIS_ID_Link16648	Island Timberlands
Oyster Upper CW	CWHmm2	49.71229	-125.45628	GIS_ID_Link16649	Island Timberlands
Oyster Upper CW	CWHmm2	49.71123	-125.45814	GIS_ID_Link16650	Island Timberlands
Oyster Upper CW	CWHmm2	49.71048	-125.45442	GIS_ID_Link16651	Island Timberlands
Oyster Upper CW	CWHmm2	49.71083	-125.45441	GIS_ID_Link16652	Island Timberlands
Oyster Upper CW	CWHmm2	49.71123	-125.45475	GIS_ID_Link16653	Island Timberlands
Oyster Upper CW	CWHmm2	49.71128	-125.45783	GIS_ID_Link16654	Island Timberlands
Oyster Upper CW	CWHmm2	49.71201	-125.45788	GIS_ID_Link16655	Island Timberlands
Oyster Upper CW	CWHmm2	49.71201	-125.45537	GIS_ID_Link16656	Island Timberlands
Oyster Upper CW	CWHmm2	49.71344	-125.45538	GIS_ID_Link16657	Island Timberlands
Oyster Upper CW	CWHmm2	49.71651	-125.45566	GIS_ID_Link16658	Island Timberlands
Oyster Upper CW	CWHmm2	49.71216	-125.45456	GIS_ID_Link16659	Island Timberlands
Oyster Upper CW	CWHmm2	49.71212	-125.45473	GIS_ID_Link16660	Island Timberlands
Oyster Upper CW	CWHmm2	49.71193	-125.45464	GIS_ID_Link16661	Island Timberlands
Oyster Upper CW	CWHmm2	49.71234	-125.45627	GIS_ID_Link16662	Island Timberlands
Oyster Upper CW	CWHmm2	49.71153	-125.45495	GIS_ID_Link16663	Island Timberlands
Oyster Upper CW	CWHmm2	49.71471	-125.45504	GIS_ID_Link16664	Island Timberlands
Oyster Upper CW	CWHmm2	49.71135	-125.45808	GIS_ID_Link16665	Island Timberlands
Oyster Upper CW	CWHmm2	49.71616	-125.45485	GIS_ID_Link16666	Island Timberlands
Oyster Upper CW	CWHmm2	49.71224	-125.45759	GIS_ID_Link16667	Island Timberlands
Oyster Upper CW	CWHmm2	49.71273	-125.4563	GIS_ID_Link16668	Island Timberlands
Oyster Upper CW	CWHmm2	49.71236	-125.45696	GIS_ID_Link16669	Island Timberlands
Oyster Upper CW	CWHmm2	49.71179	-125.45698	GIS_ID_Link16670	Island Timberlands
Oyster Upper CW	CWHmm2	49.71209	-125.45691	GIS_ID_Link16671	Island Timberlands
Oyster Upper CW	CWHmm2	49.71177	-125.45776	GIS_ID_Link16672	Island Timberlands
Oyster Upper CW	MHmm1	49.71518	-125.50046	GIS_ID_Link16673	Island Timberlands
Langley Lake	CWHxm1	49.5644	-124.92745	GIS_ID_Link16674	Island Timberlands

Location (Basin)	Biogeo Zone (BGC_LABEL)	Latitude	Longitude	GIS_ID	Ownership
Langley Lake	CWHxm1	49.56481	-124.92769	GIS_ID_Link16675	Island Timberlands
Langley Lake	CWHxm1	49.56529	-124.92778	GIS_ID_Link16676	Island Timberlands
Langley Lake	CWHxm1	49.56589	-124.9282	GIS_ID_Link16677	Island Timberlands
Langley Lake	CWHxm1	49.56496	-124.92776	GIS_ID_Link16678	Island Timberlands
Langley Lake	CWHxm1	49.56545	-124.9279	GIS_ID_Link16679	Island Timberlands
Langley Lake	CWHxm1	49.56485	-124.92746	GIS_ID_Link16680	Island Timberlands
Wilfred Creek	CWHmm2	49.46871	-124.91062	GIS_ID_Link16681	Island Timberlands
Wilfred Creek	CWHmm2	49.46884	-124.91163	GIS_ID_Link16682	Island Timberlands
Wilfred Creek	CWHmm2	49.46915	-124.91046	GIS_ID_Link16683	Island Timberlands
Cowichan River	CWHmm2	48.72308	-124.01014	GIS_ID_Link16684	Island Timberlands
Cowichan River	CWHmm2	48.72172	-124.00949	GIS_ID_Link16685	Island Timberlands
Englishman Upper CW	MHmm1	49.22575	-124.54556	GIS_ID_Link16686	Island Timberlands
Chemainus Upper	MHmm1	48.94696	-124.15099	GIS_ID_Link16687	Island Timberlands
Chemainus Upper	MHmm1	48.94835	-124.15289	GIS_ID_Link16688	Island Timberlands
Quinsam Iron	MHmm1	49.81656	-125.48322	GIS_ID_Link16689	Island Timberlands
Quinsam Iron	MHmm1	49.81678	-125.48491	GIS_ID_Link16690	Island Timberlands
Quinsam Iron	MHmm1	49.81529	-125.48423	GIS_ID_Link16691	Island Timberlands
Oyster Upper CW	MHmm1	49.75057	-125.42049	GIS_ID_Link16692	Island Timberlands
Oyster Upper CW	MHmm1	49.75221	-125.42015	GIS_ID_Link16693	Island Timberlands
Oyster Upper CW	MHmm1	49.757	-125.42307	GIS_ID_Link16694	Island Timberlands
Oyster Upper CW	MHmm1	49.7548	-125.43267	GIS_ID_Link16695	Island Timberlands
Oyster Upper CW	MHmm1	49.75995	-125.43272	GIS_ID_Link16696	Island Timberlands
Oyster Upper CW	MHmm1	49.76053	-125.43298	GIS_ID_Link16697	Island Timberlands
Oyster Upper CW	MHmm1	49.75569	-125.42628	GIS_ID_Link16698	Island Timberlands
Oyster Upper CW	MHmm1	49.75802	-125.42904	GIS_ID_Link16699	Island Timberlands
Oyster Upper CW	MHmm1	49.75881	-125.42868	GIS_ID_Link16700	Island Timberlands
Oyster Upper CW	MHmm1	49.75867	-125.42922	GIS_ID_Link16701	Island Timberlands
Oyster Upper CW	MHmm1	49.75849	-125.42898	GIS_ID_Link16702	Island Timberlands
Oyster Upper CW	MHmm1	49.75322	-125.42424	GIS_ID_Link16703	Island Timberlands
Oyster Upper CW	MHmm1	49.75211	-125.42296	GIS_ID_Link16704	Island Timberlands
Oyster Upper CW	MHmm1	49.75232	-125.42283	GIS_ID_Link16705	Island Timberlands
Oyster Upper CW	MHmm1	49.75317	-125.42409	GIS_ID_Link16706	Island Timberlands
Little Qualicum CW	CWHmm2	49.27904	-124.59721	GIS_ID_Link16707	Island Timberlands
Little Qualicum CW	CWHmm2	49.27905	-124.59766	GIS_ID_Link16708	Island Timberlands
Little Qualicum CW	CWHmm2	49.27982	-124.59679	GIS_ID_Link16709	Island Timberlands
Little Qualicum CW	CWHmm2	49.2791	-124.5974	GIS_ID_Link16710	Island Timberlands
Little Qualicum CW	CWHmm2	49.28206	-124.61543	GIS_ID_Link16711	Island Timberlands
Little Qualicum CW	CWHmm2	49.28262	-124.61509	GIS_ID_Link16712	Island Timberlands
Little Qualicum CW	CWHmm2	49.28268	-124.60265	GIS_ID_Link16713	Island Timberlands
Little Qualicum CW	CWHmm2	49.28294	-124.60302	GIS_ID_Link16714	Island Timberlands
Little Qualicum CW	CWHmm2	49.28381	-124.6124	GIS_ID_Link16715	Island Timberlands
Little Qualicum CW	CWHmm2	49.28444	-124.61107	GIS_ID_Link16716	Island Timberlands
Little Qualicum CW	CWHmm2	49.28386	-124.61232	GIS_ID_Link16717	Island Timberlands
Little Qualicum CW	CWHmm2	49.28212	-124.60432	GIS_ID_Link16718	Island Timberlands
Little Qualicum CW	CWHmm2	49.28248	-124.60541	GIS_ID_Link16719	Island Timberlands
Englishman Upper CW	CWHxm2	49.22509	-124.50474	GIS_ID_Link16720	Island Timberlands
Englishman Upper CW	CWHmm2	49.22732	-124.50768	GIS_ID_Link16721	Island Timberlands
Englishman Upper CW	CWHmm2	49.22782	-124.50997	GIS_ID_Link16722	Island Timberlands
Englishman Upper CW	CWHmm2	49.22801	-124.51104	GIS_ID_Link16723	Island Timberlands
Englishman Upper CW	CWHxm2	49.22177	-124.49788	GIS_ID_Link16724	Island Timberlands
Englishman Upper CW	CWHxm2	49.22161	-124.49928	GIS_ID_Link16725	Island Timberlands

Location (Basin)	Biogeo Zone (BGC_LABEL)	Latitude	Longitude	GIS_ID	Ownership
Englishman Upper CW	CWHxm2	49.22079	-124.49784	GIS_ID_Link16726	Island Timberlands
Englishman Upper CW	CWHxm2	49.22163	-124.50025	GIS_ID_Link16727	Island Timberlands
Englishman Upper CW	CWHxm2	49.22137	-124.49862	GIS_ID_Link16728	Island Timberlands
Englishman Upper CW	CWHxm2	49.2227	-124.50257	GIS_ID_Link16729	Island Timberlands
Englishman Upper CW	CWHmm2	49.22505	-124.50074	GIS_ID_Link16730	Island Timberlands
Englishman Upper CW	CWHxm2	49.21652	-124.48588	GIS_ID_Link16731	Island Timberlands
Englishman Upper CW	CWHxm2	49.2158	-124.48781	GIS_ID_Link16732	Island Timberlands
Englishman Upper CW	CWHxm2	49.21525	-124.48463	GIS_ID_Link16733	Island Timberlands
Englishman Upper CW	CWHxm2	49.21562	-124.48654	GIS_ID_Link16734	Island Timberlands
Nanaimo River South CW	MHmm1	48.96578	-124.07642	GIS_ID_Link16735	Island Timberlands
Chemainus Upper	MHmm1	48.96278	-124.07081	GIS_ID_Link16736	Island Timberlands
San Juan Upper	CWHmm2	48.69924	-123.9762	GIS_ID_Link16737	Island Timberlands
San Juan Upper	CWHmm2	48.69518	-123.98005	GIS_ID_Link16738	Island Timberlands
San Juan Upper	CWHmm2	48.69853	-123.97704	GIS_ID_Link16739	Island Timberlands
San Juan Upper	CWHmm2	48.69537	-123.9807	GIS_ID_Link16740	Island Timberlands
San Juan Upper	CWHmm2	48.69788	-123.97832	GIS_ID_Link16741	Island Timberlands
San Juan Upper	CWHmm2	48.69865	-123.97795	GIS_ID_Link16742	Island Timberlands
San Juan Upper	CWHmm2	48.6966	-123.97888	GIS_ID_Link16743	Island Timberlands
San Juan Upper	CWHmm2	48.69733	-123.97986	GIS_ID_Link16744	Island Timberlands
San Juan Upper	CWHmm2	48.69742	-123.97898	GIS_ID_Link16745	Island Timberlands
San Juan Upper	CWHmm2	48.69911	-123.97628	GIS_ID_Link16746	Island Timberlands
San Juan Upper	CWHmm2	48.69673	-123.97883	GIS_ID_Link16747	Island Timberlands
San Juan Upper	CWHmm2	48.69931	-123.97703	GIS_ID_Link16748	Island Timberlands
San Juan Upper	CWHmm2	48.69796	-123.9777	GIS_ID_Link16749	Island Timberlands
San Juan Upper	CWHmm2	48.69813	-123.9787	GIS_ID_Link16750	Island Timberlands
San Juan Upper	CWHmm2	48.69542	-123.9802	GIS_ID_Link16751	Island Timberlands
Nanaimo Jump CW	MHmm1	48.97865	-124.20456	GIS_ID_Link16752	Island Timberlands
Nanaimo Jump CW	MHmm1	48.97991	-124.20288	GIS_ID_Link16753	Island Timberlands
Englishman Middle CW	CWHxm2	49.21166	-124.47042	GIS_ID_Link16754	Island Timberlands
Little Qualicum CW	CWHmm2	49.27613	-124.61183	GIS_ID_Link16755	Island Timberlands
Oyster Upper CW	MHmm1	49.749	-125.42036	GIS_ID_Link16756	Island Timberlands
Oyster Upper CW	MHmm1	49.74953	-125.42065	GIS_ID_Link16757	Island Timberlands
Oyster Upper CW	MHmm1	49.74867	-125.41968	GIS_ID_Link16758	Island Timberlands
Oyster Upper CW	MHmm1	49.74894	-125.4187	GIS_ID_Link16759	Island Timberlands
Oyster Upper CW	MHmm1	49.74911	-125.42036	GIS_ID_Link16760	Island Timberlands
Englishman Upper CW	MHmm1	49.15992	-124.49319	GIS_ID_Link16761	Island Timberlands
Little Qualicum CW	CWHmm2	49.28051	-124.60793	GIS_ID_Link16762	Island Timberlands
Little Qualicum CW	CWHmm2	49.28126	-124.60855	GIS_ID_Link16763	Island Timberlands
Little Qualicum CW	CWHmm2	49.28199	-124.60594	GIS_ID_Link16764	Island Timberlands
Little Qualicum CW	CWHmm2	49.28178	-124.60719	GIS_ID_Link16765	Island Timberlands
Chemainus Upper	MHmm1	48.94994	-124.1352	GIS_ID_Link16766	Island Timberlands
Chemainus Upper	MHmm1	48.95255	-124.13256	GIS_ID_Link16767	Island Timberlands
Nanaimo River South CW	CWHmm2	48.96585	-124.1446	GIS_ID_Link16768	Island Timberlands
Oyster Upper CW	CWHmm2	49.76959	-125.43896	GIS_ID_Link16769	Island Timberlands
Oyster Upper CW	CWHmm2	49.76944	-125.43989	GIS_ID_Link16770	Island Timberlands
Oyster Upper CW	CWHmm2	49.77053	-125.4377	GIS_ID_Link16771	Island Timberlands
Oyster Upper CW	CWHmm2	49.77064	-125.43801	GIS_ID_Link16772	Island Timberlands
Oyster Upper CW	CWHmm2	49.77086	-125.43985	GIS_ID_Link16773	Island Timberlands
Oyster Upper CW	CWHmm2	49.76951	-125.43568	GIS_ID_Link16774	Island Timberlands
Oyster Upper CW	CWHmm2	49.77075	-125.4389	GIS_ID_Link16775	Island Timberlands
Oyster Upper CW	CWHmm2	49.76971	-125.43863	GIS_ID_Link16776	Island Timberlands

Location (Basin)	Biogeo Zone (BGC_LABEL)	Latitude	Longitude	GIS_ID	Ownership
Oyster Upper CW	CWHmm2	49.76987	-125.43654	GIS_ID_Link16777	Island Timberlands
Oyster Upper CW	CWHmm2	49.77032	-125.43778	GIS_ID_Link16778	Island Timberlands
Oyster Upper CW	CWHmm2	49.77049	-125.43713	GIS_ID_Link16779	Island Timberlands
Oyster Upper CW	CWHmm2	49.77157	-125.43912	GIS_ID_Link16780	Island Timberlands
Oyster Upper CW	MHmm1	49.76805	-125.43466	GIS_ID_Link16781	Island Timberlands
Oyster Upper CW	MHmm1	49.76884	-125.43512	GIS_ID_Link16782	Island Timberlands
Oyster Upper CW	CWHmm2	49.76984	-125.43539	GIS_ID_Link16783	Island Timberlands
Oyster Upper CW	CWHmm2	49.77242	-125.44009	GIS_ID_Link16784	Island Timberlands
Oyster Upper CW	CWHmm2	49.77129	-125.43782	GIS_ID_Link16785	Island Timberlands
Oyster Upper CW	CWHmm2	49.76956	-125.43918	GIS_ID_Link16786	Island Timberlands
Oyster Upper CW	CWHmm2	49.7706	-125.43778	GIS_ID_Link16787	Island Timberlands
Oyster Upper CW	CWHmm2	49.77067	-125.43998	GIS_ID_Link16788	Island Timberlands
Oyster Upper CW	CWHmm2	49.7701	-125.43754	GIS_ID_Link16789	Island Timberlands
Oyster Upper CW	CWHmm2	49.77034	-125.43769	GIS_ID_Link16790	Island Timberlands
Oyster Upper CW	CWHmm2	49.77084	-125.43759	GIS_ID_Link16791	Island Timberlands
Oyster Upper CW	MHmm1	49.76914	-125.43541	GIS_ID_Link16792	Island Timberlands
Oyster Upper CW	MHmm1	49.76151	-125.4288	GIS_ID_Link16793	Island Timberlands
Oyster Upper CW	MHmm1	49.762	-125.42833	GIS_ID_Link16794	Island Timberlands
Oyster Upper CW	MHmm1	49.76096	-125.43004	GIS_ID_Link16795	Island Timberlands
Oyster Upper CW	MHmm1	49.76185	-125.42929	GIS_ID_Link16796	Island Timberlands
Oyster Upper CW	MHmm1	49.76297	-125.42984	GIS_ID_Link16797	Island Timberlands
Oyster Upper CW	MHmm1	49.76248	-125.42872	GIS_ID_Link16798	Island Timberlands
Oyster Upper CW	MHmm1	49.76069	-125.42992	GIS_ID_Link16799	Island Timberlands
Oyster Upper CW	MHmm1	49.76156	-125.42905	GIS_ID_Link16800	Island Timberlands
Oyster Upper CW	MHmm1	49.76428	-125.4287	GIS_ID_Link16801	Island Timberlands
Oyster Upper CW	MHmm1	49.76396	-125.42865	GIS_ID_Link16802	Island Timberlands
Oyster Upper CW	MHmm1	49.76447	-125.42855	GIS_ID_Link16803	Island Timberlands
Oyster Upper CW	MHmm1	49.76214	-125.42472	GIS_ID_Link16804	Island Timberlands
Oyster Upper CW	MHmm1	49.76332	-125.42639	GIS_ID_Link16805	Island Timberlands
Oyster Upper CW	MHmm1	49.76402	-125.42613	GIS_ID_Link16806	Island Timberlands
Oyster Upper CW	MHmm1	49.76415	-125.42779	GIS_ID_Link16807	Island Timberlands
Oyster Upper CW	MHmm1	49.76241	-125.4249	GIS_ID_Link16808	Island Timberlands
Oyster Upper CW	MHmm1	49.76271	-125.42569	GIS_ID_Link16809	Island Timberlands
Tsable Upper	MHmm1	49.47772	-124.9917	GIS_ID_Link16810	Island Timberlands
Tsable Lower	MHmm1	49.47187	-124.9941	GIS_ID_Link16811	Island Timberlands
Tsable Lower	MHmm1	49.46931	-124.99312	GIS_ID_Link16812	Island Timberlands
Tsable Lower	MHmm1	49.47406	-124.99324	GIS_ID_Link16813	Island Timberlands
Tsable Lower	MHmm1	49.46877	-124.9828	GIS_ID_Link16814	Island Timberlands
Tsable Lower	MHmm1	49.47186	-124.98459	GIS_ID_Link16815	Island Timberlands
Englishman Middle CW	MHmm1	49.16967	-124.48811	GIS_ID_Link16816	Island Timberlands
Englishman Middle CW	MHmm1	49.1703	-124.4888	GIS_ID_Link16817	Island Timberlands
Cowichan River Lower	CWHmm2	48.74005	-123.87307	GIS_ID_Link16818	Island Timberlands
Cowichan River Lower	CWHmm2	48.74095	-123.87523	GIS_ID_Link16819	Island Timberlands
Cowichan River Lower	CWHmm2	48.74018	-123.87374	GIS_ID_Link16820	Island Timberlands
Cowichan River Lower	CWHmm2	48.74059	-123.87462	GIS_ID_Link16821	Island Timberlands
Cowichan River Lower	CWHmm2	48.74007	-123.87344	GIS_ID_Link16822	Island Timberlands
Cowichan River Lower	CWHmm2	48.74028	-123.87403	GIS_ID_Link16823	Island Timberlands
Cowichan River Lower	CWHmm2	48.7409	-123.87503	GIS_ID_Link16824	Island Timberlands
Oyster Upper CW	MHmm1	49.77543	-125.4737	GIS_ID_Link16825	Island Timberlands
Oyster Upper CW	MHmm1	49.77574	-125.47275	GIS_ID_Link16826	Island Timberlands
Englishman Upper CW	CWHmm2	49.22474	-124.50096	GIS_ID_Link16827	Island Timberlands

Location (Basin)	Biogeo Zone (BGC_LABEL)	Latitude	Longitude	GIS_ID	Ownership
Tsable Lower	CWHmm2	49.48391	-124.93267	GIS_ID_Link16828	Island Timberlands
Tsable Lower	CWHmm2	49.4831	-124.9339	GIS_ID_Link16829	Island Timberlands
Tsable Lower	CWHmm2	49.48413	-124.93232	GIS_ID_Link16830	Island Timberlands
Tsable Lower	CWHmm2	49.48517	-124.93146	GIS_ID_Link16831	Island Timberlands
Tsable Lower	CWHmm2	49.48531	-124.93176	GIS_ID_Link16832	Island Timberlands
Tsable Lower	CWHmm2	49.48547	-124.93136	GIS_ID_Link16833	Island Timberlands
Tsable Lower	CWHmm2	49.48585	-124.93131	GIS_ID_Link16834	Island Timberlands
Tsable Lower	CWHmm2	49.48542	-124.93132	GIS_ID_Link16835	Island Timberlands
Tsable Lower	CWHxm2	49.49042	-124.9303	GIS_ID_Link16836	Island Timberlands
Tsable Lower	CWHxm2	49.49314	-124.93323	GIS_ID_Link16837	Island Timberlands
Tsable Lower	CWHxm2	49.48555	-124.93131	GIS_ID_Link16838	Island Timberlands
Tsable Lower	CWHxm2	49.48571	-124.93127	GIS_ID_Link16839	Island Timberlands
Tsable Lower	CWHxm2	49.48601	-124.93121	GIS_ID_Link16840	Island Timberlands
Tsable Lower	CWHxm2	49.49009	-124.93107	GIS_ID_Link16841	Island Timberlands
Tsable Lower	CWHxm2	49.49356	-124.93227	GIS_ID_Link16842	Island Timberlands
Tsable Lower	CWHxm2	49.48789	-124.93106	GIS_ID_Link16843	Island Timberlands
Tsable Lower	CWHxm2	49.48615	-124.93111	GIS_ID_Link16844	Island Timberlands
Tsable Lower	CWHxm2	49.48626	-124.93155	GIS_ID_Link16845	Island Timberlands
Tsable Lower	CWHmm2	49.48379	-124.93234	GIS_ID_Link16846	Island Timberlands
Tsable Lower	CWHmm2	49.48429	-124.93176	GIS_ID_Link16847	Island Timberlands
Tsable Lower	CWHmm2	49.48362	-124.93268	GIS_ID_Link16848	Island Timberlands
Tsable Lower	CWHmm2	49.48493	-124.93155	GIS_ID_Link16849	Island Timberlands
Tsable Lower	CWHmm2	49.48509	-124.93144	GIS_ID_Link16850	Island Timberlands
Tsable Lower	CWHxm2	49.48653	-124.93111	GIS_ID_Link16851	Island Timberlands
Tsable Lower	CWHmm2	49.48417	-124.93193	GIS_ID_Link16852	Island Timberlands
Tsable Lower	CWHmm2	49.4828	-124.93364	GIS_ID_Link16853	Island Timberlands
Tsable Lower	CWHxm2	49.49281	-124.93165	GIS_ID_Link16854	Island Timberlands
Tsable Lower	CWHxm2	49.4908	-124.93088	GIS_ID_Link16855	Island Timberlands
Tsable Lower	CWHxm2	49.48631	-124.9315	GIS_ID_Link16856	Island Timberlands
Tsable Lower	CWHxm2	49.49073	-124.93159	GIS_ID_Link16857	Island Timberlands
Tsable Lower	CWHxm2	49.49349	-124.93269	GIS_ID_Link16858	Island Timberlands
Tsable Lower	CWHxm2	49.48705	-124.93112	GIS_ID_Link16859	Island Timberlands
Tsable Lower	CWHmm2	49.48458	-124.93206	GIS_ID_Link16860	Island Timberlands
Tsable Lower	CWHmm2	49.48474	-124.93185	GIS_ID_Link16861	Island Timberlands
Chemainus Middle	CWHxm2	48.88311	-124.02155	GIS_ID_Link16862	Island Timberlands
Chemainus Middle	CWHxm2	48.88333	-124.02226	GIS_ID_Link16863	Island Timberlands
Chemainus Middle	CWHxm2	48.88348	-124.02173	GIS_ID_Link16864	Island Timberlands
Chemainus Upper	CWHmm2	48.94163	-124.13083	GIS_ID_Link16865	Island Timberlands
Nile Creek CW	MHmm1	49.3957	-124.78208	GIS_ID_Link16866	Island Timberlands
Nile Creek CW	MHmm1	49.39592	-124.78213	GIS_ID_Link16867	Island Timberlands
Nile Creek CW	MHmm1	49.39385	-124.78309	GIS_ID_Link16868	Island Timberlands
Nile Creek CW	MHmm1	49.39376	-124.78225	GIS_ID_Link16869	Island Timberlands
Nile Creek CW	MHmm1	49.3935	-124.78393	GIS_ID_Link16870	Island Timberlands
Englishman Upper CW	MHmm1	49.18761	-124.49666	GIS_ID_Link16871	Island Timberlands
Englishman Upper CW	MHmm1	49.18796	-124.496	GIS_ID_Link16872	Island Timberlands
Englishman Upper CW	MHmm1	49.18725	-124.4956	GIS_ID_Link16873	Island Timberlands
Englishman Upper CW	MHmm1	49.18734	-124.49522	GIS_ID_Link16874	Island Timberlands
Englishman Upper CW	MHmm1	49.18782	-124.49647	GIS_ID_Link16875	Island Timberlands
Englishman Upper CW	MHmm1	49.18776	-124.49537	GIS_ID_Link16876	Island Timberlands
Tsable Upper	MHmm1	49.54224	-125.1001	GIS_ID_Link16877	Island Timberlands
Tsable Upper	MHmm1	49.54089	-125.10008	GIS_ID_Link16878	Island Timberlands

Location (Basin)	Biogeo Zone (BGC_LABEL)	Latitude	Longitude	GIS_ID	Ownership
Tsable Upper	MHmm1	49.54173	-125.10111	GIS_ID_Link16879	Island Timberlands
Tsable Upper	MHmm1	49.54043	-125.10105	GIS_ID_Link16880	Island Timberlands
Tsable Upper	MHmm1	49.54222	-125.10026	GIS_ID_Link16881	Island Timberlands
Tsable Upper	MHmm1	49.54103	-125.10071	GIS_ID_Link16882	Island Timberlands
Tsable Upper	MHmm1	49.54345	-125.09703	GIS_ID_Link16883	Island Timberlands
Tsable Upper	MHmm1	49.54274	-125.09804	GIS_ID_Link16884	Island Timberlands
Tsable Upper	MHmm1	49.54248	-125.09733	GIS_ID_Link16885	Island Timberlands
Tsable Upper	MHmm1	49.54315	-125.09713	GIS_ID_Link16886	Island Timberlands
Tsable Upper	MHmm1	49.53906	-125.10238	GIS_ID_Link16887	Island Timberlands
Chemainus Upper	MHmm1	48.95559	-124.17655	GIS_ID_Link16888	Island Timberlands
Chemainus Upper	MHmm1	48.95516	-124.17061	GIS_ID_Link16889	Island Timberlands
Englishman Upper CW	CWHmm2	49.22363	-124.49668	GIS_ID_Link16890	Island Timberlands
Englishman Upper CW	CWHxm2	49.22251	-124.49678	GIS_ID_Link16891	Island Timberlands
Englishman Upper CW	CWHxm2	49.22326	-124.4982	GIS_ID_Link16892	Island Timberlands
Englishman Upper CW	CWHxm2	49.22312	-124.49765	GIS_ID_Link16893	Island Timberlands
Englishman Upper CW	CWHmm2	49.22303	-124.497	GIS_ID_Link16894	Island Timberlands
Englishman Middle CW	CWHmm2	49.21421	-124.47599	GIS_ID_Link16895	Island Timberlands
Englishman Upper CW	CWHxm2	49.22255	-124.50566	GIS_ID_Link16896	Island Timberlands
Englishman Middle CW	CWHxm2	49.21528	-124.48146	GIS_ID_Link16897	Island Timberlands
Tsable Upper	MHmm1	49.49882	-125.01072	GIS_ID_Link16898	Island Timberlands
Tsable Upper	MHmm1	49.49724	-125.01227	GIS_ID_Link16899	Island Timberlands
Tsable Upper	MHmm1	49.50287	-125.02333	GIS_ID_Link16900	Island Timberlands
Tsable Upper	CWHmm2	49.50509	-125.02015	GIS_ID_Link16901	Island Timberlands
Tsable Upper	MHmm1	49.5046	-125.02273	GIS_ID_Link16902	Island Timberlands
Tsable Upper	MHmm1	49.50267	-125.02095	GIS_ID_Link16903	Island Timberlands
Tsable Upper	CWHmm2	49.49878	-125.01665	GIS_ID_Link16904	Island Timberlands
Tsable Upper	MHmm1	49.49675	-125.01776	GIS_ID_Link16905	Island Timberlands
Nanaimo North	MHmm1	49.13116	-124.23625	GIS_ID_Link16906	Island Timberlands
Koksilah Upper	CWHmm1	48.67412	-123.89125	GIS_ID_Link16907	Island Timberlands
Koksilah Upper	CWHmm1	48.6742	-123.89057	GIS_ID_Link16908	Island Timberlands
Koksilah Upper	CWHmm1	48.67324	-123.88945	GIS_ID_Link16909	Island Timberlands
Tsable Lower	CWHmm2	49.47717	-124.95109	GIS_ID_Link16910	Island Timberlands
Tsable Lower	CWHmm2	49.47628	-124.95807	GIS_ID_Link16911	Island Timberlands
Koksilah Middle	CWHmm1	48.63689	-123.8987	GIS_ID_Link16912	Island Timberlands
Koksilah Middle	CWHmm1	48.63519	-123.90105	GIS_ID_Link16913	Island Timberlands
Koksilah Middle	CWHmm1	48.63549	-123.90326	GIS_ID_Link16914	Island Timberlands
Koksilah Middle	CWHmm1	48.63676	-123.90458	GIS_ID_Link16915	Island Timberlands
Koksilah Middle	CWHmm1	48.63796	-123.89885	GIS_ID_Link16916	Island Timberlands
Koksilah Middle	CWHmm1	48.63821	-123.89928	GIS_ID_Link16917	Island Timberlands
Koksilah Middle	CWHmm1	48.63719	-123.90131	GIS_ID_Link16918	Island Timberlands
Koksilah Middle	CWHmm1	48.63429	-123.90265	GIS_ID_Link16919	Island Timberlands
Koksilah Middle	CWHmm1	48.63587	-123.90193	GIS_ID_Link16920	Island Timberlands
Koksilah Middle	CWHmm1	48.63439	-123.90262	GIS_ID_Link16921	Island Timberlands
Koksilah Middle	CWHmm1	48.63598	-123.90102	GIS_ID_Link16922	Island Timberlands
Koksilah Middle	CWHmm1	48.6346	-123.90258	GIS_ID_Link16923	Island Timberlands
Koksilah Middle	CWHmm1	48.63587	-123.9006	GIS_ID_Link16924	Island Timberlands
Koksilah Middle	CWHmm1	48.63634	-123.90428	GIS_ID_Link16925	Island Timberlands
Koksilah Middle	CWHmm1	48.63547	-123.90287	GIS_ID_Link16926	Island Timberlands
Koksilah Middle	CWHmm1	48.63603	-123.90199	GIS_ID_Link16927	Island Timberlands
Koksilah Middle	CWHmm1	48.6363	-123.89912	GIS_ID_Link16928	Island Timberlands
Koksilah Middle	CWHmm1	48.63588	-123.90196	GIS_ID_Link16929	Island Timberlands

Location (Basin)	Biogeo Zone (BGC_LABEL)	Latitude	Longitude	GIS_ID	Ownership
Koksilah Middle	CWHmm1	48.63513	-123.90252	GIS_ID_Link16930	Island Timberlands
Koksilah Middle	CWHmm1	48.63577	-123.9021	GIS_ID_Link16931	Island Timberlands
Koksilah Middle	CWHmm1	48.63621	-123.89944	GIS_ID_Link16932	Island Timberlands
Koksilah Middle	CWHmm1	48.63534	-123.90256	GIS_ID_Link16933	Island Timberlands
Koksilah Middle	CWHmm1	48.63602	-123.90165	GIS_ID_Link16934	Island Timberlands
Koksilah Middle	CWHmm1	48.63611	-123.90226	GIS_ID_Link16935	Island Timberlands
Koksilah Middle	CWHmm1	48.63472	-123.90264	GIS_ID_Link16936	Island Timberlands
Koksilah Middle	CWHmm1	48.63634	-123.90395	GIS_ID_Link16937	Island Timberlands
Koksilah Middle	CWHmm1	48.63676	-123.90147	GIS_ID_Link16938	Island Timberlands
Koksilah Middle	CWHmm1	48.6381	-123.89948	GIS_ID_Link16939	Island Timberlands
Koksilah Middle	CWHmm1	48.63806	-123.89899	GIS_ID_Link16940	Island Timberlands
Wilfred Creek	MHmm1	49.44424	-124.88977	GIS_ID_Link16941	Island Timberlands
Wilfred Creek	MHmm1	49.44376	-124.89161	GIS_ID_Link16942	Island Timberlands
Wilfred Creek	MHmm1	49.44384	-124.8955	GIS_ID_Link16943	Island Timberlands
Wilfred Creek	MHmm1	49.44495	-124.89464	GIS_ID_Link16944	Island Timberlands
Wilfred Creek	MHmm1	49.44274	-124.88058	GIS_ID_Link16945	Island Timberlands
Englishman Middle CW	CWHmm2	49.17007	-124.4781	GIS_ID_Link16946	Island Timberlands
Englishman Middle CW	CWHmm2	49.17148	-124.47291	GIS_ID_Link16947	Island Timberlands
Englishman Middle CW	CWHmm2	49.17357	-124.47017	GIS_ID_Link16948	Island Timberlands
Englishman Middle CW	CWHmm2	49.17122	-124.47353	GIS_ID_Link16949	Island Timberlands
Englishman Middle CW	CWHmm2	49.17407	-124.46115	GIS_ID_Link16950	Island Timberlands
Englishman Middle CW	CWHmm2	49.17421	-124.46236	GIS_ID_Link16951	Island Timberlands
Englishman Middle CW	CWHmm2	49.17258	-124.46543	GIS_ID_Link16952	Island Timberlands
Englishman Middle CW	CWHmm2	49.16974	-124.47973	GIS_ID_Link16953	Island Timberlands
Englishman Middle CW	CWHmm2	49.17649	-124.45995	GIS_ID_Link16954	Island Timberlands
Englishman Middle CW	CWHmm2	49.17538	-124.46334	GIS_ID_Link16955	Island Timberlands
Englishman Middle CW	CWHmm2	49.17382	-124.46943	GIS_ID_Link16956	Island Timberlands
Chase River	CWHxm1	49.12911	-124.01348	GIS_ID_Link16957	Island Timberlands
Chase River	CWHxm1	49.12876	-124.01177	GIS_ID_Link16958	Island Timberlands
Tsable Upper	CWHmm2	49.49301	-124.99501	GIS_ID_Link16959	Island Timberlands
Tsable Upper	CWHmm2	49.49214	-124.99628	GIS_ID_Link16960	Island Timberlands
Oyster Middle CW	CWHxm2	49.86987	-125.41352	GIS_ID_Link16961	Island Timberlands
Oyster Middle CW	CWHxm2	49.86997	-125.41292	GIS_ID_Link16962	Island Timberlands
Oyster Middle CW	CWHxm2	49.8722	-125.4114	GIS_ID_Link16963	Island Timberlands
Oyster Middle CW	CWHxm2	49.87223	-125.41193	GIS_ID_Link16964	Island Timberlands
Oyster Middle CW	CWHxm2	49.8717	-125.41195	GIS_ID_Link16965	Island Timberlands
Oyster Middle CW	CWHxm2	49.869	-125.41435	GIS_ID_Link16966	Island Timberlands
Oyster Middle CW	CWHxm2	49.86872	-125.41416	GIS_ID_Link16967	Island Timberlands
Oyster Middle CW	CWHxm2	49.86921	-125.41393	GIS_ID_Link16968	Island Timberlands
Oyster Middle CW	CWHxm2	49.86874	-125.41435	GIS_ID_Link16969	Island Timberlands
Nanaimo Dunsmuir CW	CWHxm1	49.04717	-124.17936	GIS_ID_Link16970	Island Timberlands
Nanaimo Dunsmuir CW	CWHxm1	49.04703	-124.17376	GIS_ID_Link16971	Island Timberlands
Nanaimo Dunsmuir CW	CWHxm1	49.04932	-124.18006	GIS_ID_Link16972	Island Timberlands
Nanaimo Dunsmuir CW	CWHxm1	49.04745	-124.17686	GIS_ID_Link16973	Island Timberlands
Nanaimo Dunsmuir CW	CWHxm1	49.04834	-124.17794	GIS_ID_Link16974	Island Timberlands
Nanaimo Dunsmuir CW	CWHxm2	49.04901	-124.18105	GIS_ID_Link16975	Island Timberlands
Nanaimo Dunsmuir CW	CWHxm2	49.04883	-124.18118	GIS_ID_Link16976	Island Timberlands
Nanaimo Dunsmuir CW	CWHxm2	49.0508	-124.18166	GIS_ID_Link16977	Island Timberlands
Nanaimo Dunsmuir CW	CWHxm2	49.0523	-124.18254	GIS_ID_Link16978	Island Timberlands
Nanaimo Dunsmuir CW	CWHxm2	49.04946	-124.18004	GIS_ID_Link16979	Island Timberlands
Nanaimo Dunsmuir CW	CWHxm2	49.04969	-124.18017	GIS_ID_Link16980	Island Timberlands

Location (Basin)	Biogeo Zone (BGC_LABEL)	Latitude	Longitude	GIS_ID	Ownership
Nanaimo Dunsmuir CW	CWHxm2	49.04995	-124.18038	GIS_ID_Link16981	Island Timberlands
Nanaimo Dunsmuir CW	CWHxm2	49.05281	-124.18271	GIS_ID_Link16982	Island Timberlands
Nanaimo Dunsmuir CW	CWHxm2	49.04981	-124.18189	GIS_ID_Link16983	Island Timberlands
Nanaimo Dunsmuir CW	CWHxm2	49.05224	-124.18381	GIS_ID_Link16984	Island Timberlands
Nanaimo Dunsmuir CW	CWHxm2	49.05219	-124.18282	GIS_ID_Link16985	Island Timberlands
Nanaimo Dunsmuir CW	CWHxm2	49.04782	-124.18067	GIS_ID_Link16986	Island Timberlands
Nanaimo Dunsmuir CW	CWHxm2	49.05265	-124.18314	GIS_ID_Link16987	Island Timberlands
Nanaimo Dunsmuir CW	CWHxm2	49.04949	-124.1805	GIS_ID_Link16988	Island Timberlands
Nanaimo Dunsmuir CW	CWHxm2	49.05167	-124.18254	GIS_ID_Link16989	Island Timberlands
Nanaimo Dunsmuir CW	CWHxm1	49.04704	-124.18081	GIS_ID_Link16990	Island Timberlands
Nanaimo Dunsmuir CW	CWHxm2	49.05283	-124.18327	GIS_ID_Link16991	Island Timberlands
Nanaimo Dunsmuir CW	CWHxm2	49.04938	-124.18056	GIS_ID_Link16992	Island Timberlands
Nanaimo Dunsmuir CW	CWHxm2	49.04921	-124.18056	GIS_ID_Link16993	Island Timberlands
Nanaimo Dunsmuir CW	CWHxm2	49.05273	-124.18329	GIS_ID_Link16994	Island Timberlands
Nanaimo Dunsmuir CW	CWHxm2	49.05014	-124.18148	GIS_ID_Link16995	Island Timberlands
Nanaimo Dunsmuir CW	CWHxm2	49.04788	-124.18059	GIS_ID_Link16996	Island Timberlands
Nanaimo Dunsmuir CW	CWHxm2	49.04913	-124.18041	GIS_ID_Link16997	Island Timberlands
Nanaimo Dunsmuir CW	CWHxm2	49.04946	-124.18055	GIS_ID_Link16998	Island Timberlands
Nanaimo Dunsmuir CW	CWHxm2	49.04974	-124.18069	GIS_ID_Link16999	Island Timberlands
Nanaimo Dunsmuir CW	CWHxm2	49.05211	-124.18281	GIS_ID_Link17000	Island Timberlands
Nanaimo Dunsmuir CW	CWHxm1	49.047	-124.18088	GIS_ID_Link17001	Island Timberlands
Nanaimo Dunsmuir CW	CWHxm2	49.04922	-124.18052	GIS_ID_Link17002	Island Timberlands
Nanaimo Dunsmuir CW	CWHxm2	49.05284	-124.18304	GIS_ID_Link17003	Island Timberlands
Nanaimo Dunsmuir CW	CWHxm2	49.05293	-124.18454	GIS_ID_Link17004	Island Timberlands
Nanaimo Dunsmuir CW	CWHxm2	49.04917	-124.1808	GIS_ID_Link17005	Island Timberlands
Nanaimo Dunsmuir CW	CWHxm2	49.05006	-124.18149	GIS_ID_Link17006	Island Timberlands
Nanaimo Dunsmuir CW	CWHxm2	49.05077	-124.18182	GIS_ID_Link17007	Island Timberlands
Nanaimo Dunsmuir CW	CWHxm2	49.05204	-124.18316	GIS_ID_Link17008	Island Timberlands
Nanaimo Dunsmuir CW	CWHxm2	49.04801	-124.18038	GIS_ID_Link17009	Island Timberlands
Nanaimo Dunsmuir CW	CWHxm2	49.04945	-124.18062	GIS_ID_Link17010	Island Timberlands
Nanaimo Dunsmuir CW	CWHxm2	49.05149	-124.18252	GIS_ID_Link17011	Island Timberlands
Nanaimo Dunsmuir CW	CWHxm2	49.05245	-124.1828	GIS_ID_Link17012	Island Timberlands
Nanaimo Dunsmuir CW	CWHxm2	49.04852	-124.18079	GIS_ID_Link17013	Island Timberlands
Nanaimo Dunsmuir CW	CWHxm2	49.04972	-124.18053	GIS_ID_Link17014	Island Timberlands
Nanaimo Dunsmuir CW	CWHxm1	49.0478	-124.17477	GIS_ID_Link17015	Island Timberlands
Nanaimo Dunsmuir CW	CWHxm1	49.04801	-124.17511	GIS_ID_Link17016	Island Timberlands
Nanaimo Dunsmuir CW	CWHxm1	49.0483	-124.17552	GIS_ID_Link17017	Island Timberlands
Nanaimo Dunsmuir CW	CWHxm1	49.04872	-124.17597	GIS_ID_Link17018	Island Timberlands
Nanaimo Dunsmuir CW	CWHxm1	49.04896	-124.17624	GIS_ID_Link17019	Island Timberlands
Nanaimo Dunsmuir CW	CWHxm1	49.04708	-124.17388	GIS_ID_Link17020	Island Timberlands
Nanaimo Dunsmuir CW	CWHxm2	49.04919	-124.17999	GIS_ID_Link17021	Island Timberlands
Nanaimo Dunsmuir CW	CWHxm1	49.04698	-124.17831	GIS_ID_Link17022	Island Timberlands
Nanaimo Dunsmuir CW	CWHxm1	49.04771	-124.17904	GIS_ID_Link17023	Island Timberlands
Nanaimo Dunsmuir CW	CWHxm2	49.04981	-124.18025	GIS_ID_Link17024	Island Timberlands
Nanaimo Dunsmuir CW	CWHxm2	49.04976	-124.18255	GIS_ID_Link17025	Island Timberlands
Nanaimo Dunsmuir CW	CWHxm2	49.05204	-124.18234	GIS_ID_Link17026	Island Timberlands
Nanaimo Dunsmuir CW	CWHxm2	49.05207	-124.18277	GIS_ID_Link17027	Island Timberlands
Nanaimo Dunsmuir CW	CWHxm2	49.0518	-124.18254	GIS_ID_Link17028	Island Timberlands
Nanaimo Dunsmuir CW	CWHxm2	49.04805	-124.1812	GIS_ID_Link17029	Island Timberlands
Nanaimo Dunsmuir CW	CWHxm2	49.05191	-124.18245	GIS_ID_Link17030	Island Timberlands
Nanaimo Dunsmuir CW	CWHxm2	49.05159	-124.18239	GIS_ID_Link17031	Island Timberlands

Location (Basin)	Biogeo Zone (BGC_LABEL)	Latitude	Longitude	GIS_ID	Ownership
Big Qualicum Lower	CWHxm1	49.38142	-124.69203	GIS_ID_Link17032	Island Timberlands
Big Qualicum Lower	CWHxm1	49.38121	-124.69366	GIS_ID_Link17033	Island Timberlands
Big Qualicum Lower	CWHxm1	49.38097	-124.69539	GIS_ID_Link17034	Island Timberlands
Big Qualicum Lower	CWHxm1	49.38116	-124.68674	GIS_ID_Link17035	Island Timberlands
Big Qualicum Lower	CWHxm1	49.38158	-124.69123	GIS_ID_Link17036	Island Timberlands
Big Qualicum Lower	CWHxm1	49.38152	-124.68838	GIS_ID_Link17037	Island Timberlands
Big Qualicum Lower	CWHxm1	49.38114	-124.69409	GIS_ID_Link17038	Island Timberlands
Big Qualicum Lower	CWHxm1	49.3816	-124.69022	GIS_ID_Link17039	Island Timberlands
Big Qualicum Lower	CWHxm1	49.38022	-124.69699	GIS_ID_Link17040	Island Timberlands
Big Qualicum Lower	CWHxm1	49.38079	-124.69855	GIS_ID_Link17041	Island Timberlands
Big Qualicum Lower	CWHxm1	49.38099	-124.69079	GIS_ID_Link17042	Island Timberlands
Big Qualicum Lower	CWHxm1	49.38119	-124.68676	GIS_ID_Link17043	Island Timberlands
Big Qualicum Lower	CWHxm1	49.38164	-124.68913	GIS_ID_Link17044	Island Timberlands
Big Qualicum Lower	CWHxm1	49.38213	-124.68881	GIS_ID_Link17045	Island Timberlands
Big Qualicum Lower	CWHxm1	49.38184	-124.68929	GIS_ID_Link17046	Island Timberlands
Big Qualicum Lower	CWHxm1	49.38188	-124.69081	GIS_ID_Link17047	Island Timberlands
Big Qualicum Lower	CWHxm1	49.3811	-124.6871	GIS_ID_Link17048	Island Timberlands
Big Qualicum Lower	CWHxm1	49.38144	-124.68732	GIS_ID_Link17049	Island Timberlands
Big Qualicum Lower	CWHxm1	49.38126	-124.6926	GIS_ID_Link17050	Island Timberlands
Big Qualicum Lower	CWHxm1	49.38147	-124.68823	GIS_ID_Link17051	Island Timberlands
Big Qualicum Lower	CWHxm1	49.38111	-124.69387	GIS_ID_Link17052	Island Timberlands
Big Qualicum Lower	CWHxm1	49.38154	-124.69074	GIS_ID_Link17053	Island Timberlands
Big Qualicum Lower	CWHxm1	49.38059	-124.6973	GIS_ID_Link17054	Island Timberlands
Big Qualicum Lower	CWHxm1	49.38159	-124.69142	GIS_ID_Link17055	Island Timberlands
Big Qualicum Lower	CWHxm1	49.38153	-124.68801	GIS_ID_Link17056	Island Timberlands
Big Qualicum Lower	CWHxm1	49.38164	-124.69085	GIS_ID_Link17057	Island Timberlands
Big Qualicum Lower	CWHxm1	49.3817	-124.68919	GIS_ID_Link17058	Island Timberlands
Tsable Lower	CWHmm2	49.4936	-124.96777	GIS_ID_Link17059	Island Timberlands
Tsable Lower	CWHmm2	49.50262	-124.94664	GIS_ID_Link17060	Island Timberlands
Nanaimo Whiskey Jack CW	CWHxm2	49.04263	-124.11726	GIS_ID_Link17061	Island Timberlands
Nanaimo Whiskey Jack CW	CWHxm2	49.0433	-124.11767	GIS_ID_Link17062	Island Timberlands
Nanaimo Whiskey Jack CW	CWHxm2	49.04263	-124.11778	GIS_ID_Link17063	Island Timberlands
Nanaimo Whiskey Jack CW	CWHxm2	49.04266	-124.11759	GIS_ID_Link17064	Island Timberlands
Nanaimo Whiskey Jack CW	CWHxm2	49.04476	-124.11855	GIS_ID_Link17065	Island Timberlands
Nanaimo Whiskey Jack CW	CWHxm2	49.04422	-124.11886	GIS_ID_Link17066	Island Timberlands
Nanaimo Whiskey Jack CW	CWHxm2	49.04455	-124.1188	GIS_ID_Link17067	Island Timberlands
Nanaimo Whiskey Jack CW	CWHxm2	49.04393	-124.11951	GIS_ID_Link17068	Island Timberlands
Nanaimo Whiskey Jack CW	CWHxm2	49.04354	-124.11857	GIS_ID_Link17069	Island Timberlands
Nanaimo Whiskey Jack CW	CWHxm1	49.04575	-124.12029	GIS_ID_Link17070	Island Timberlands
Nanaimo Whiskey Jack CW	CWHxm2	49.04547	-124.11966	GIS_ID_Link17071	Island Timberlands
Nanaimo Whiskey Jack CW	CWHxm2	49.04287	-124.11848	GIS_ID_Link17072	Island Timberlands
Nanaimo Whiskey Jack CW	CWHxm2	49.0456	-124.11977	GIS_ID_Link17073	Island Timberlands
Nanaimo Whiskey Jack CW	CWHxm2	49.04363	-124.11879	GIS_ID_Link17074	Island Timberlands
Big Qualicum Lower	CWHmm2	49.36798	-124.73019	GIS_ID_Link17075	Island Timberlands
Nile Creek CW	CWHmm2	49.36521	-124.73759	GIS_ID_Link17076	Island Timberlands
Nile Creek CW	CWHmm2	49.36603	-124.73501	GIS_ID_Link17077	Island Timberlands
Nile Creek CW	CWHmm2	49.36616	-124.738	GIS_ID_Link17078	Island Timberlands
Nile Creek CW	CWHmm2	49.36419	-124.73682	GIS_ID_Link17079	Island Timberlands
Nile Creek CW	CWHmm2	49.36612	-124.73238	GIS_ID_Link17080	Island Timberlands
Nile Creek CW	CWHmm2	49.36471	-124.7372	GIS_ID_Link17081	Island Timberlands
Nile Creek CW	CWHmm2	49.36535	-124.73756	GIS_ID_Link17082	Island Timberlands

Location (Basin)	Biogeo Zone (BGC_LABEL)	Latitude	Longitude	GIS_ID	Ownership
Nile Creek CW	CWHmm2	49.36614	-124.73654	GIS_ID_Link17083	Island Timberlands
Oyster Upper CW	MHmm1	49.72103	-125.47674	GIS_ID_Link17084	Island Timberlands
Oyster Upper CW	MHmm1	49.72069	-125.47432	GIS_ID_Link17085	Island Timberlands
Tsable Lower	MHmm1	49.48696	-124.98064	GIS_ID_Link17086	Island Timberlands
Nanaimo River South CW	CWHmm2	49.01057	-124.1448	GIS_ID_Link17087	Island Timberlands
Englishman Middle CW	MHmm1	49.15634	-124.35928	GIS_ID_Link17088	Island Timberlands
Tsable Upper	CWHmm2	49.53713	-125.06558	GIS_ID_Link17089	Island Timberlands
Tsable Upper	CWHmm2	49.53704	-125.06668	GIS_ID_Link17090	Island Timberlands
Tsable Upper	CWHmm2	49.53726	-125.06522	GIS_ID_Link17091	Island Timberlands
Tsable Upper	CWHmm2	49.53715	-125.06579	GIS_ID_Link17092	Island Timberlands
Tsable Upper	CWHmm2	49.53722	-125.06604	GIS_ID_Link17093	Island Timberlands
Tsable Upper	CWHmm2	49.53749	-125.0652	GIS_ID_Link17094	Island Timberlands
Tsable Upper	CWHmm2	49.53717	-125.06561	GIS_ID_Link17095	Island Timberlands
Tsable Upper	CWHmm2	49.53722	-125.06537	GIS_ID_Link17096	Island Timberlands
Tsable Upper	CWHmm2	49.53728	-125.06498	GIS_ID_Link17097	Island Timberlands
Tsable Upper	CWHmm2	49.53705	-125.0662	GIS_ID_Link17098	Island Timberlands
Tsable Upper	CWHmm2	49.53691	-125.06667	GIS_ID_Link17099	Island Timberlands
Tsable Upper	CWHmm2	49.53722	-125.06553	GIS_ID_Link17100	Island Timberlands
Oyster Upper CW	CWHmm2	49.75696	-125.46262	GIS_ID_Link17101	Island Timberlands
Oyster Upper CW	CWHmm2	49.75646	-125.46248	GIS_ID_Link17102	Island Timberlands
Oyster Upper CW	CWHmm2	49.756	-125.46187	GIS_ID_Link17103	Island Timberlands
Oyster Upper CW	CWHmm2	49.75614	-125.46155	GIS_ID_Link17104	Island Timberlands
Oyster Upper CW	CWHmm2	49.75579	-125.46028	GIS_ID_Link17105	Island Timberlands
Oyster Upper CW	CWHmm2	49.75592	-125.46108	GIS_ID_Link17106	Island Timberlands
Oyster Upper CW	CWHmm2	49.75593	-125.46196	GIS_ID_Link17107	Island Timberlands
Oyster Upper CW	CWHmm2	49.75567	-125.46028	GIS_ID_Link17108	Island Timberlands
Oyster Upper CW	CWHmm2	49.75603	-125.46175	GIS_ID_Link17109	Island Timberlands
Oyster Upper CW	CWHmm2	49.75827	-125.46294	GIS_ID_Link17110	Island Timberlands
Oyster Upper CW	CWHmm2	49.75841	-125.46299	GIS_ID_Link17111	Island Timberlands
Oyster Upper CW	CWHmm2	49.75817	-125.46188	GIS_ID_Link17112	Island Timberlands
Oyster Upper CW	CWHmm2	49.75634	-125.46267	GIS_ID_Link17113	Island Timberlands
Oyster Upper CW	CWHmm2	49.75669	-125.46382	GIS_ID_Link17114	Island Timberlands
Oyster Upper CW	CWHmm2	49.75547	-125.46321	GIS_ID_Link17115	Island Timberlands
Oyster Upper CW	CWHmm2	49.75587	-125.46214	GIS_ID_Link17116	Island Timberlands
Oyster Upper CW	CWHmm2	49.75525	-125.46205	GIS_ID_Link17117	Island Timberlands
Oyster Upper CW	CWHmm2	49.75636	-125.46321	GIS_ID_Link17118	Island Timberlands
Oyster Upper CW	CWHmm2	49.75822	-125.46433	GIS_ID_Link17119	Island Timberlands
Oyster Upper CW	CWHmm2	49.75842	-125.46407	GIS_ID_Link17120	Island Timberlands
Oyster Upper CW	CWHmm2	49.75836	-125.46214	GIS_ID_Link17121	Island Timberlands
Big Qualicum Upper	CWHmm2	49.37837	-124.76019	GIS_ID_Link17122	Island Timberlands
Big Qualicum Upper	CWHmm2	49.37634	-124.75991	GIS_ID_Link17123	Island Timberlands
Big Qualicum Upper	CWHmm2	49.37708	-124.76152	GIS_ID_Link17124	Island Timberlands
Big Qualicum Upper	CWHxm2	49.3759	-124.76152	GIS_ID_Link17125	Island Timberlands
Big Qualicum Upper	CWHmm2	49.37707	-124.76142	GIS_ID_Link17126	Island Timberlands
Big Qualicum Upper	CWHmm2	49.37777	-124.76026	GIS_ID_Link17127	Island Timberlands
Big Qualicum Upper	CWHmm2	49.37585	-124.76056	GIS_ID_Link17128	Island Timberlands
Big Qualicum Upper	CWHmm2	49.37897	-124.75413	GIS_ID_Link17129	Island Timberlands
Big Qualicum Upper	CWHmm2	49.37779	-124.75329	GIS_ID_Link17130	Island Timberlands
Big Qualicum Upper	CWHmm2	49.37739	-124.75438	GIS_ID_Link17131	Island Timberlands
Big Qualicum Upper	CWHmm2	49.37773	-124.75304	GIS_ID_Link17132	Island Timberlands
Big Qualicum Upper	CWHmm2	49.37787	-124.7541	GIS_ID_Link17133	Island Timberlands

Location (Basin)	Biogeo Zone (BGC_LABEL)	Latitude	Longitude	GIS_ID	Ownership
Big Qualicum Upper	CWHmm2	49.3778	-124.7535	GIS_ID_Link17134	Island Timberlands
Nile Creek CW	CWHmm2	49.37639	-124.75165	GIS_ID_Link17135	Island Timberlands
Nile Creek CW	CWHmm2	49.37656	-124.75065	GIS_ID_Link17136	Island Timberlands
Nile Creek CW	CWHmm2	49.37647	-124.75136	GIS_ID_Link17137	Island Timberlands
Nile Creek CW	CWHmm2	49.37638	-124.75073	GIS_ID_Link17138	Island Timberlands
Koksilah Upper	CWHmm1	48.66808	-123.83353	GIS_ID_Link17139	Island Timberlands
Koksilah Upper	CWHmm1	48.66834	-123.83255	GIS_ID_Link17140	Island Timberlands
Oyster Upper CW	CWHmm2	49.70932	-125.47984	GIS_ID_Link17141	Island Timberlands
Oyster Upper CW	CWHmm2	49.71013	-125.48124	GIS_ID_Link17142	Island Timberlands
Oyster Upper CW	CWHmm2	49.70914	-125.481	GIS_ID_Link17143	Island Timberlands
Oyster Upper CW	CWHmm2	49.70897	-125.47408	GIS_ID_Link17144	Island Timberlands
Oyster Upper CW	CWHmm2	49.71057	-125.47099	GIS_ID_Link17145	Island Timberlands
Englishman Middle CW	MHmm1	49.17423	-124.46981	GIS_ID_Link17146	Island Timberlands
Nanaimo River South CW	MHmm1	48.96854	-124.13569	GIS_ID_Link17147	Island Timberlands
Nanaimo River South CW	MHmm1	48.96603	-124.13667	GIS_ID_Link17148	Island Timberlands
Nanaimo River South CW	MHmm1	48.9649	-124.13483	GIS_ID_Link17149	Island Timberlands
Nanaimo Jump CW	MHmm1	48.9786	-124.20535	GIS_ID_Link17150	Island Timberlands
Cameron River Lower CW	CWHxm2	49.28151	-124.6552	GIS_ID_Link17151	Island Timberlands
Cameron River Lower CW	CWHxm2	49.28369	-124.65655	GIS_ID_Link17152	Island Timberlands
Cameron River Lower CW	CWHxm2	49.28389	-124.65517	GIS_ID_Link17153	Island Timberlands
Cameron River Lower CW	CWHxm2	49.28097	-124.66094	GIS_ID_Link17154	Island Timberlands
Little Qualicum CW	CWHmm2	49.28272	-124.64852	GIS_ID_Link17155	Island Timberlands
Cowichan River	CWHmm2	48.73282	-124.00277	GIS_ID_Link17156	Island Timberlands
Cowichan River	CWHmm2	48.73661	-124.00522	GIS_ID_Link17157	Island Timberlands
Cowichan River	CWHmm2	48.73604	-124.00471	GIS_ID_Link17158	Island Timberlands
Cowichan River	CWHmm2	48.73288	-124.00437	GIS_ID_Link17159	Island Timberlands
Cowichan River	CWHmm2	48.73254	-124.00384	GIS_ID_Link17160	Island Timberlands
Cowichan River	CWHmm2	48.7327	-124.00293	GIS_ID_Link17161	Island Timberlands
Cowichan River	CWHmm2	48.73214	-124.00491	GIS_ID_Link17162	Island Timberlands
Cowichan River	CWHmm2	48.73592	-124.00483	GIS_ID_Link17163	Island Timberlands
Wilfred Creek	MHmm1	49.44353	-124.93781	GIS_ID_Link17164	Island Timberlands
Wilfred Creek	MHmm1	49.4507	-124.93892	GIS_ID_Link17165	Island Timberlands
Wilfred Creek	MHmm1	49.44197	-124.94295	GIS_ID_Link17166	Island Timberlands
Wilfred Creek	MHmm1	49.44221	-124.94359	GIS_ID_Link17167	Island Timberlands
Wilfred Creek	MHmm1	49.44598	-124.94165	GIS_ID_Link17168	Island Timberlands
Wilfred Creek	MHmm1	49.44483	-124.94707	GIS_ID_Link17169	Island Timberlands
Wilfred Creek	MHmm1	49.44222	-124.94339	GIS_ID_Link17170	Island Timberlands
Wilfred Creek	MHmm1	49.44317	-124.94492	GIS_ID_Link17171	Island Timberlands
Tsable Lower	CWHxm2	49.49737	-124.93605	GIS_ID_Link17172	Island Timberlands
Tsable Lower	CWHxm2	49.49548	-124.93565	GIS_ID_Link17173	Island Timberlands
Tsable Lower	CWHxm2	49.49574	-124.93476	GIS_ID_Link17174	Island Timberlands
Tsable Lower	CWHxm2	49.49469	-124.93491	GIS_ID_Link17175	Island Timberlands
Tsable Lower	CWHxm2	49.49575	-124.93418	GIS_ID_Link17176	Island Timberlands
Tsable Lower	CWHxm2	49.49453	-124.93435	GIS_ID_Link17177	Island Timberlands
Nanaimo Jump CW	MHmm1	48.97649	-124.21011	GIS_ID_Link17178	Island Timberlands
Cameron River Lower CW	CWHxm2	49.26516	-124.65057	GIS_ID_Link17179	Island Timberlands
Wilfred Creek	MHmm1	49.46261	-124.93717	GIS_ID_Link17180	Island Timberlands
Wilfred Creek	MHmm1	49.46241	-124.9367	GIS_ID_Link17181	Island Timberlands
Wilfred Creek	MHmm1	49.46169	-124.93329	GIS_ID_Link17182	Island Timberlands
Wilfred Creek	MHmm1	49.46231	-124.93391	GIS_ID_Link17183	Island Timberlands
Wilfred Creek	MHmm1	49.46189	-124.93405	GIS_ID_Link17184	Island Timberlands

Location (Basin)	Biogeo Zone (BGC_LABEL)	Latitude	Longitude	GIS_ID	Ownership
Wilfred Creek	MHmm1	49.46179	-124.93346	GIS_ID_Link17185	Island Timberlands
Wilfred Creek	CWHxm2	49.47614	-124.89877	GIS_ID_Link17186	Island Timberlands
Wilfred Creek	CWHxm2	49.47642	-124.90073	GIS_ID_Link17187	Island Timberlands
Wilfred Creek	CWHxm2	49.47626	-124.90046	GIS_ID_Link17188	Island Timberlands
Wilfred Creek	CWHxm2	49.47586	-124.89776	GIS_ID_Link17189	Island Timberlands
Wilfred Creek	CWHxm2	49.47667	-124.89957	GIS_ID_Link17190	Island Timberlands
Wilfred Creek	CWHxm2	49.47629	-124.90039	GIS_ID_Link17191	Island Timberlands
Oyster Upper CW	MHmm1	49.75723	-125.50861	GIS_ID_Link17192	Island Timberlands
Cameron River Lower CW	CWHxm2	49.26239	-124.65113	GIS_ID_Link17193	Island Timberlands
Nanaimo Jump CW	MHmm1	48.97147	-124.27305	GIS_ID_Link17194	Island Timberlands
Nanaimo Jump CW	MHmm1	48.97312	-124.29054	GIS_ID_Link17195	Island Timberlands
Nanaimo Jump CW	MHmm1	48.97407	-124.28571	GIS_ID_Link17196	Island Timberlands
Nanaimo Jump CW	CWHmm2	48.97572	-124.29002	GIS_ID_Link17197	Island Timberlands
Nanaimo Jump CW	CWHmm2	48.97483	-124.28955	GIS_ID_Link17198	Island Timberlands
Nanaimo Jump CW	MHmm1	48.97292	-124.28463	GIS_ID_Link17199	Island Timberlands
Nanaimo Jump CW	CWHmm2	48.97508	-124.28415	GIS_ID_Link17200	Island Timberlands
Nanaimo Jump CW	CWHmm2	48.97546	-124.2871	GIS_ID_Link17201	Island Timberlands
Nanaimo Jump CW	CWHmm2	48.97511	-124.28714	GIS_ID_Link17202	Island Timberlands
Nanaimo Jump CW	CWHmm2	48.97345	-124.27676	GIS_ID_Link17203	Island Timberlands
Nanaimo Jump CW	MHmm1	48.9722	-124.28409	GIS_ID_Link17204	Island Timberlands
Nanaimo Jump CW	MHmm1	48.97365	-124.28992	GIS_ID_Link17205	Island Timberlands
Nanaimo Jump CW	MHmm1	48.97256	-124.28256	GIS_ID_Link17206	Island Timberlands
Nanaimo Jump CW	MHmm1	48.97019	-124.27779	GIS_ID_Link17207	Island Timberlands
Nanaimo Jump CW	MHmm1	48.97154	-124.27496	GIS_ID_Link17208	Island Timberlands
Nanaimo Jump CW	MHmm1	48.9699	-124.27008	GIS_ID_Link17209	Island Timberlands
Nanaimo Jump CW	MHmm1	48.97259	-124.28579	GIS_ID_Link17210	Island Timberlands
Nanaimo Jump CW	MHmm1	48.97162	-124.28644	GIS_ID_Link17211	Island Timberlands
Nanaimo Jump CW	MHmm1	48.97192	-124.28562	GIS_ID_Link17212	Island Timberlands
Cottonwood	MHmm1	48.96988	-124.27421	GIS_ID_Link17213	Island Timberlands
Chemainus Middle	CWHxm2	48.88327	-124.03948	GIS_ID_Link17214	Island Timberlands
Chemainus Middle	CWHxm2	48.88328	-124.03059	GIS_ID_Link17215	Island Timberlands
Chemainus Middle	CWHxm2	48.88327	-124.03889	GIS_ID_Link17216	Island Timberlands
Nanaimo Dunsmuir CW	CWHmm2	49.05863	-124.31241	GIS_ID_Link17217	Island Timberlands
Nanaimo Dunsmuir CW	CWHmm2	49.05935	-124.31158	GIS_ID_Link17218	Island Timberlands
Nanaimo Dunsmuir CW	CWHmm2	49.05923	-124.31411	GIS_ID_Link17219	Island Timberlands
Cameron River Lower CW	CWHxm2	49.24851	-124.65804	GIS_ID_Link17220	Island Timberlands
Cameron River Lower CW	CWHxm2	49.24775	-124.65827	GIS_ID_Link17221	Island Timberlands
Cameron River Lower CW	CWHxm2	49.25114	-124.65876	GIS_ID_Link17222	Island Timberlands
Cameron River Lower CW	CWHxm2	49.24983	-124.65788	GIS_ID_Link17223	Island Timberlands
Cameron River Lower CW	CWHxm2	49.24988	-124.65914	GIS_ID_Link17224	Island Timberlands
Cameron River Lower CW	CWHxm2	49.24771	-124.65842	GIS_ID_Link17225	Island Timberlands
Cameron River Lower CW	CWHxm2	49.24934	-124.65813	GIS_ID_Link17226	Island Timberlands
Cameron River Lower CW	CWHxm2	49.25155	-124.65939	GIS_ID_Link17227	Island Timberlands
Cameron River Lower CW	CWHxm2	49.25208	-124.65997	GIS_ID_Link17228	Island Timberlands
Cameron River Lower CW	CWHxm2	49.24848	-124.6584	GIS_ID_Link17229	Island Timberlands
Cameron River Lower CW	CWHxm2	49.24871	-124.65801	GIS_ID_Link17230	Island Timberlands
Quinsam Iron	CWHxm2	49.90257	-125.40931	GIS_ID_Link17231	Island Timberlands
Quinsam Iron	CWHxm2	49.90355	-125.41097	GIS_ID_Link17232	Island Timberlands
Quinsam Iron	CWHxm2	49.9002	-125.4098	GIS_ID_Link17233	Island Timberlands
Quinsam Iron	CWHxm2	49.90009	-125.40933	GIS_ID_Link17234	Island Timberlands
Oyster Lower CW	CWHxm2	49.90099	-125.40951	GIS_ID_Link17235	Island Timberlands

Location (Basin)	Biogeo Zone (BGC_LABEL)	Latitude	Longitude	GIS_ID	Ownership
Oyster Lower CW	CWHxm2	49.90123	-125.40944	GIS_ID_Link17236	Island Timberlands
Nanaimo River South CW	CWHmm2	48.96438	-124.14693	GIS_ID_Link17237	Island Timberlands
Nanaimo River South CW	MHmm1	48.95882	-124.12294	GIS_ID_Link17238	Island Timberlands
Chemainus Upper	MHmm1	48.95849	-124.12757	GIS_ID_Link17239	Island Timberlands
Chemainus Upper	MHmm1	48.95756	-124.1251	GIS_ID_Link17240	Island Timberlands
Oyster Upper CW	MHmm1	49.8129	-125.4716	GIS_ID_Link17241	Island Timberlands
Oyster Upper CW	MHmm1	49.81296	-125.47187	GIS_ID_Link17242	Island Timberlands
Oyster Upper CW	MHmm1	49.81276	-125.47172	GIS_ID_Link17243	Island Timberlands
Oyster Upper CW	MHmm1	49.81192	-125.46946	GIS_ID_Link17244	Island Timberlands
Oyster Upper CW	MHmm1	49.8118	-125.46884	GIS_ID_Link17245	Island Timberlands
Oyster Upper CW	MHmm1	49.81204	-125.46866	GIS_ID_Link17246	Island Timberlands
Oyster Upper CW	MHmm1	49.81202	-125.46853	GIS_ID_Link17247	Island Timberlands
Oyster Upper CW	MHmm1	49.81233	-125.47014	GIS_ID_Link17248	Island Timberlands
Oyster Upper CW	MHmm1	49.81204	-125.47049	GIS_ID_Link17249	Island Timberlands
Oyster Upper CW	MHmm1	49.81161	-125.46867	GIS_ID_Link17250	Island Timberlands
Oyster Upper CW	MHmm1	49.81283	-125.47179	GIS_ID_Link17251	Island Timberlands
Oyster Upper CW	MHmm1	49.81216	-125.46994	GIS_ID_Link17252	Island Timberlands
Oyster Upper CW	MHmm1	49.80733	-125.4643	GIS_ID_Link17253	Island Timberlands
Oyster Upper CW	MHmm1	49.80582	-125.46638	GIS_ID_Link17254	Island Timberlands
Oyster Upper CW	MHmm1	49.80473	-125.47101	GIS_ID_Link17255	Island Timberlands
Oyster Upper CW	MHmm1	49.80645	-125.4702	GIS_ID_Link17256	Island Timberlands
Oyster Upper CW	MHmm1	49.80679	-125.47215	GIS_ID_Link17257	Island Timberlands
Oyster Upper CW	MHmm1	49.80564	-125.47699	GIS_ID_Link17258	Island Timberlands
Oyster Upper CW	MHmm1	49.80558	-125.47632	GIS_ID_Link17259	Island Timberlands
Englishman Upper CW	CWHmm2	49.22831	-124.53906	GIS_ID_Link17260	Island Timberlands
Englishman Upper CW	CWHmm2	49.22902	-124.54219	GIS_ID_Link17261	Island Timberlands
Englishman Upper CW	MHmm1	49.22775	-124.54442	GIS_ID_Link17262	Island Timberlands
Englishman Upper CW	MHmm1	49.22848	-124.54338	GIS_ID_Link17263	Island Timberlands
Englishman Upper CW	MHmm1	49.22848	-124.54494	GIS_ID_Link17264	Island Timberlands
Englishman Upper CW	CWHmm2	49.22886	-124.54252	GIS_ID_Link17265	Island Timberlands
Englishman Upper CW	CWHmm2	49.22908	-124.54204	GIS_ID_Link17266	Island Timberlands
Englishman Upper CW	MHmm1	49.22795	-124.54402	GIS_ID_Link17267	Island Timberlands
Englishman Upper CW	MHmm1	49.22786	-124.54395	GIS_ID_Link17268	Island Timberlands
Englishman Upper CW	MHmm1	49.22775	-124.54454	GIS_ID_Link17269	Island Timberlands
Englishman Upper CW	MHmm1	49.22849	-124.54292	GIS_ID_Link17270	Island Timberlands
Big Qualicum Upper	CWHmm2	49.38464	-124.78353	GIS_ID_Link17271	Island Timberlands
Big Qualicum Upper	CWHmm2	49.3798	-124.78256	GIS_ID_Link17272	Island Timberlands
Big Qualicum Upper	CWHmm2	49.38096	-124.78392	GIS_ID_Link17273	Island Timberlands
Big Qualicum Upper	CWHmm2	49.38466	-124.78097	GIS_ID_Link17274	Island Timberlands
Big Qualicum Upper	CWHmm2	49.3813	-124.78135	GIS_ID_Link17275	Island Timberlands
Big Qualicum Upper	CWHmm2	49.38127	-124.78148	GIS_ID_Link17276	Island Timberlands
Big Qualicum Upper	CWHmm2	49.38117	-124.78158	GIS_ID_Link17277	Island Timberlands
Big Qualicum Upper	CWHmm2	49.38069	-124.78104	GIS_ID_Link17278	Island Timberlands
Big Qualicum Upper	CWHmm2	49.38092	-124.78048	GIS_ID_Link17279	Island Timberlands
Big Qualicum Upper	CWHmm2	49.38115	-124.7814	GIS_ID_Link17280	Island Timberlands
Rosewall Creek	CWHmm2	49.41819	-124.8411	GIS_ID_Link17281	Island Timberlands
Rosewall Creek	CWHmm2	49.41498	-124.83811	GIS_ID_Link17282	Island Timberlands
Rosewall Creek	CWHmm2	49.41686	-124.84053	GIS_ID_Link17283	Island Timberlands
Rosewall Creek	CWHxm2	49.41584	-124.84756	GIS_ID_Link17284	Island Timberlands
Rosewall Creek	CWHxm2	49.41623	-124.84657	GIS_ID_Link17285	Island Timberlands
Rosewall Creek	CWHxm2	49.41625	-124.84699	GIS_ID_Link17286	Island Timberlands

Location (Basin)	Biogeo Zone (BGC_LABEL)	Latitude	Longitude	GIS_ID	Ownership
Rosewall Creek	CWHxm2	49.41594	-124.84701	GIS_ID_Link17287	Island Timberlands
Rosewall Creek	CWHxm2	49.41683	-124.84687	GIS_ID_Link17288	Island Timberlands
Rosewall Creek	CWHxm2	49.41646	-124.84755	GIS_ID_Link17289	Island Timberlands
Rosewall Creek	CWHxm2	49.41637	-124.84717	GIS_ID_Link17290	Island Timberlands
Big Qualicum Upper	CWHxm2	49.36001	-124.75524	GIS_ID_Link17291	Island Timberlands
Big Qualicum Upper	CWHxm2	49.36008	-124.75562	GIS_ID_Link17292	Island Timberlands
Big Qualicum Upper	CWHxm2	49.36007	-124.75703	GIS_ID_Link17293	Island Timberlands
Big Qualicum Upper	CWHxm2	49.36005	-124.75563	GIS_ID_Link17294	Island Timberlands
Big Qualicum Upper	CWHxm2	49.36189	-124.75321	GIS_ID_Link17295	Island Timberlands
Big Qualicum Upper	CWHxm2	49.36028	-124.75513	GIS_ID_Link17296	Island Timberlands
Big Qualicum Upper	CWHxm2	49.36152	-124.75726	GIS_ID_Link17297	Island Timberlands
Big Qualicum Upper	CWHxm2	49.36187	-124.75453	GIS_ID_Link17298	Island Timberlands
Big Qualicum Upper	CWHxm2	49.36039	-124.75514	GIS_ID_Link17299	Island Timberlands
Big Qualicum Upper	CWHxm2	49.36082	-124.75568	GIS_ID_Link17300	Island Timberlands
Big Qualicum Upper	CWHmm2	49.40898	-124.83729	GIS_ID_Link17301	Island Timberlands
Big Qualicum Upper	CWHmm2	49.40821	-124.83706	GIS_ID_Link17302	Island Timberlands
Big Qualicum Upper	CWHmm2	49.40882	-124.8373	GIS_ID_Link17303	Island Timberlands
Rosewall Creek	CWHmm2	49.41854	-124.84029	GIS_ID_Link17304	Island Timberlands
Big Qualicum Upper	CWHmm2	49.40461	-124.82235	GIS_ID_Link17305	Island Timberlands
Big Qualicum Upper	CWHmm2	49.4043	-124.82079	GIS_ID_Link17306	Island Timberlands
Big Qualicum Upper	CWHmm2	49.40463	-124.82205	GIS_ID_Link17307	Island Timberlands
Nile Creek CW	MHmm1	49.40488	-124.80933	GIS_ID_Link17308	Island Timberlands
Nile Creek CW	MHmm1	49.40478	-124.81157	GIS_ID_Link17309	Island Timberlands
Nile Creek CW	MHmm1	49.40453	-124.80611	GIS_ID_Link17310	Island Timberlands
Nile Creek CW	MHmm1	49.4047	-124.8098	GIS_ID_Link17311	Island Timberlands
Nile Creek CW	MHmm1	49.40446	-124.8081	GIS_ID_Link17312	Island Timberlands
Nile Creek CW	MHmm1	49.40487	-124.80944	GIS_ID_Link17313	Island Timberlands
Nile Creek CW	MHmm1	49.40486	-124.80885	GIS_ID_Link17314	Island Timberlands
Nile Creek CW	MHmm1	49.40469	-124.80941	GIS_ID_Link17315	Island Timberlands
Big Qualicum Upper	CWHxm2	49.36186	-124.74975	GIS_ID_Link17316	Island Timberlands
Nile Creek CW	MHmm1	49.40476	-124.78877	GIS_ID_Link17317	Island Timberlands
Nile Creek CW	MHmm1	49.40479	-124.78826	GIS_ID_Link17318	Island Timberlands
Nile Creek CW	MHmm1	49.40454	-124.79037	GIS_ID_Link17319	Island Timberlands
Nile Creek CW	MHmm1	49.40454	-124.79419	GIS_ID_Link17320	Island Timberlands
Big Qualicum Upper	MHmm1	49.40317	-124.8175	GIS_ID_Link17321	Island Timberlands
Big Qualicum Upper	MHmm1	49.40328	-124.816	GIS_ID_Link17322	Island Timberlands
Nile Creek CW	CWHmm2	49.36422	-124.74454	GIS_ID_Link17323	Island Timberlands
Nile Creek CW	CWHmm2	49.36948	-124.74368	GIS_ID_Link17324	Island Timberlands
Nile Creek CW	CWHmm2	49.40373	-124.77616	GIS_ID_Link17325	Island Timberlands
Nile Creek CW	CWHmm2	49.40322	-124.77614	GIS_ID_Link17326	Island Timberlands
Nile Creek CW	CWHmm2	49.40276	-124.77627	GIS_ID_Link17327	Island Timberlands
Nile Creek CW	CWHmm2	49.40333	-124.78228	GIS_ID_Link17328	Island Timberlands
Nile Creek CW	CWHmm2	49.40384	-124.77274	GIS_ID_Link17329	Island Timberlands
Nile Creek CW	CWHmm2	49.4034	-124.77956	GIS_ID_Link17330	Island Timberlands
Nile Creek CW	CWHmm2	49.40464	-124.77544	GIS_ID_Link17331	Island Timberlands
Nile Creek CW	CWHmm2	49.40436	-124.77549	GIS_ID_Link17332	Island Timberlands
Nile Creek CW	CWHmm2	49.40448	-124.77581	GIS_ID_Link17333	Island Timberlands
Nile Creek CW	CWHmm2	49.40337	-124.77622	GIS_ID_Link17334	Island Timberlands
Nile Creek CW	CWHmm2	49.40285	-124.77852	GIS_ID_Link17335	Island Timberlands
Nile Creek CW	CWHmm2	49.40165	-124.78085	GIS_ID_Link17336	Island Timberlands
Nile Creek CW	CWHmm2	49.40476	-124.78023	GIS_ID_Link17337	Island Timberlands

Location (Basin)	Biogeo Zone (BGC_LABEL)	Latitude	Longitude	GIS_ID	Ownership
Nile Creek CW	CWHmm2	49.40316	-124.78198	GIS_ID_Link17338	Island Timberlands
Nile Creek CW	CWHmm2	49.40412	-124.77566	GIS_ID_Link17339	Island Timberlands
Nile Creek CW	CWHmm2	49.40479	-124.77554	GIS_ID_Link17340	Island Timberlands
Nile Creek CW	CWHmm2	49.40456	-124.77215	GIS_ID_Link17341	Island Timberlands
Nile Creek CW	CWHmm2	49.40344	-124.78091	GIS_ID_Link17342	Island Timberlands
Nile Creek CW	CWHmm2	49.40347	-124.77599	GIS_ID_Link17343	Island Timberlands
Nile Creek CW	CWHmm2	49.40373	-124.77972	GIS_ID_Link17344	Island Timberlands
Nile Creek CW	CWHmm2	49.40348	-124.77622	GIS_ID_Link17345	Island Timberlands
Nile Creek CW	CWHmm2	49.40378	-124.77609	GIS_ID_Link17346	Island Timberlands
Nile Creek CW	CWHmm2	49.40426	-124.77571	GIS_ID_Link17347	Island Timberlands
Nile Creek CW	MHmm1	49.394	-124.79188	GIS_ID_Link17348	Island Timberlands
Big Qualicum Upper	MHmm1	49.39197	-124.79083	GIS_ID_Link17349	Island Timberlands
Nile Creek CW	CWHmm2	49.37382	-124.74554	GIS_ID_Link17350	Island Timberlands
Nile Creek CW	CWHmm2	49.3747	-124.74662	GIS_ID_Link17351	Island Timberlands
Nile Creek CW	CWHmm2	49.36814	-124.74815	GIS_ID_Link17352	Island Timberlands
Nile Creek CW	CWHmm2	49.37038	-124.7475	GIS_ID_Link17353	Island Timberlands
Nile Creek CW	CWHmm2	49.36994	-124.7473	GIS_ID_Link17354	Island Timberlands
Rosewall Creek	CWHmm2	49.41417	-124.82573	GIS_ID_Link17355	Island Timberlands
Rosewall Creek	CWHmm2	49.41396	-124.82581	GIS_ID_Link17356	Island Timberlands
Rosewall Creek	CWHmm2	49.41489	-124.82622	GIS_ID_Link17357	Island Timberlands
Rosewall Creek	CWHmm2	49.41254	-124.82315	GIS_ID_Link17358	Island Timberlands
Rosewall Creek	CWHmm2	49.41261	-124.82293	GIS_ID_Link17359	Island Timberlands
Rosewall Creek	CWHmm2	49.41218	-124.82294	GIS_ID_Link17360	Island Timberlands
Rosewall Creek	CWHmm2	49.41173	-124.82385	GIS_ID_Link17361	Island Timberlands
Rosewall Creek	CWHmm2	49.4125	-124.81971	GIS_ID_Link17362	Island Timberlands
Rosewall Creek	CWHmm2	49.41214	-124.82499	GIS_ID_Link17363	Island Timberlands
Rosewall Creek	CWHmm2	49.4118	-124.82587	GIS_ID_Link17364	Island Timberlands
Rosewall Creek	CWHmm2	49.41203	-124.82541	GIS_ID_Link17365	Island Timberlands
Rosewall Creek	MHmm1	49.41255	-124.82854	GIS_ID_Link17366	Island Timberlands
Rosewall Creek	MHmm1	49.41232	-124.82421	GIS_ID_Link17367	Island Timberlands
Rosewall Creek	MHmm1	49.41272	-124.82689	GIS_ID_Link17368	Island Timberlands
Rosewall Creek	MHmm1	49.41424	-124.82633	GIS_ID_Link17369	Island Timberlands
Rosewall Creek	MHmm1	49.41353	-124.82787	GIS_ID_Link17370	Island Timberlands
Rosewall Creek	MHmm1	49.41365	-124.82663	GIS_ID_Link17371	Island Timberlands
Rosewall Creek	MHmm1	49.41101	-124.82715	GIS_ID_Link17372	Island Timberlands
Rosewall Creek	MHmm1	49.41202	-124.82747	GIS_ID_Link17373	Island Timberlands
Rosewall Creek	MHmm1	49.41192	-124.82711	GIS_ID_Link17374	Island Timberlands
Rosewall Creek	MHmm1	49.41193	-124.82757	GIS_ID_Link17375	Island Timberlands
Rosewall Creek	MHmm1	49.41146	-124.82678	GIS_ID_Link17376	Island Timberlands
Rosewall Creek	MHmm1	49.41113	-124.82649	GIS_ID_Link17377	Island Timberlands
Rosewall Creek	CWHmm2	49.41256	-124.82273	GIS_ID_Link17378	Island Timberlands
Rosewall Creek	CWHmm2	49.41219	-124.82455	GIS_ID_Link17379	Island Timberlands
Rosewall Creek	MHmm1	49.41191	-124.82575	GIS_ID_Link17380	Island Timberlands
Rosewall Creek	CWHmm2	49.41407	-124.82574	GIS_ID_Link17381	Island Timberlands
Rosewall Creek	CWHmm2	49.41168	-124.82311	GIS_ID_Link17382	Island Timberlands
Rosewall Creek	CWHmm2	49.41304	-124.82174	GIS_ID_Link17383	Island Timberlands
Rosewall Creek	CWHmm2	49.41279	-124.82213	GIS_ID_Link17384	Island Timberlands
Rosewall Creek	CWHmm2	49.41218	-124.82282	GIS_ID_Link17385	Island Timberlands
Rosewall Creek	CWHmm2	49.41202	-124.82375	GIS_ID_Link17386	Island Timberlands
Rosewall Creek	MHmm1	49.41184	-124.82661	GIS_ID_Link17387	Island Timberlands
Rosewall Creek	MHmm1	49.41198	-124.82716	GIS_ID_Link17388	Island Timberlands

Location (Basin)	Biogeo Zone (BGC_LABEL)	Latitude	Longitude	GIS_ID	Ownership
Rosewall Creek	MHmm1	49.41205	-124.82752	GIS_ID_Link17389	Island Timberlands
Rosewall Creek	MHmm1	49.41261	-124.82836	GIS_ID_Link17390	Island Timberlands
Rosewall Creek	MHmm1	49.41408	-124.82639	GIS_ID_Link17391	Island Timberlands
Rosewall Creek	MHmm1	49.41189	-124.82699	GIS_ID_Link17392	Island Timberlands
Rosewall Creek	MHmm1	49.41127	-124.82676	GIS_ID_Link17393	Island Timberlands
Nile Creek CW	CWHmm2	49.3917	-124.74795	GIS_ID_Link17394	Island Timberlands
Nile Creek CW	CWHxm2	49.38955	-124.74975	GIS_ID_Link17395	Island Timberlands
Nile Creek CW	CWHxm2	49.38921	-124.75029	GIS_ID_Link17396	Island Timberlands
Nile Creek CW	CWHxm2	49.38939	-124.7341	GIS_ID_Link17397	Island Timberlands
Nile Creek CW	CWHxm2	49.38969	-124.75077	GIS_ID_Link17398	Island Timberlands
Nile Creek CW	CWHxm2	49.38807	-124.73989	GIS_ID_Link17399	Island Timberlands
Nile Creek CW	CWHxm2	49.39028	-124.7479	GIS_ID_Link17400	Island Timberlands
Nile Creek CW	CWHxm2	49.39118	-124.74335	GIS_ID_Link17401	Island Timberlands
Nile Creek CW	CWHxm2	49.39151	-124.74598	GIS_ID_Link17402	Island Timberlands
Nile Creek CW	CWHxm2	49.38956	-124.73826	GIS_ID_Link17403	Island Timberlands
Nile Creek CW	CWHmm2	49.39072	-124.74584	GIS_ID_Link17404	Island Timberlands
Nile Creek CW	CWHxm2	49.38937	-124.73643	GIS_ID_Link17405	Island Timberlands
Nile Creek CW	CWHxm2	49.38952	-124.73543	GIS_ID_Link17406	Island Timberlands
Nile Creek CW	CWHxm2	49.39033	-124.73436	GIS_ID_Link17407	Island Timberlands
Nile Creek CW	CWHxm2	49.38957	-124.73431	GIS_ID_Link17408	Island Timberlands
Nile Creek CW	CWHxm2	49.38851	-124.73944	GIS_ID_Link17409	Island Timberlands
Nile Creek CW	CWHxm2	49.39076	-124.74196	GIS_ID_Link17410	Island Timberlands
Nile Creek CW	CWHmm2	49.38965	-124.74965	GIS_ID_Link17411	Island Timberlands
Nile Creek CW	CWHmm2	49.38999	-124.75092	GIS_ID_Link17412	Island Timberlands
Nile Creek CW	CWHxm2	49.3901	-124.7348	GIS_ID_Link17413	Island Timberlands
Nile Creek CW	CWHxm2	49.38966	-124.73915	GIS_ID_Link17414	Island Timberlands
Nile Creek CW	CWHmm2	49.37194	-124.74992	GIS_ID_Link17415	Island Timberlands
Nile Creek CW	MHmm1	49.3948	-124.79336	GIS_ID_Link17416	Island Timberlands
Nile Creek CW	MHmm1	49.39512	-124.79457	GIS_ID_Link17417	Island Timberlands
Nile Creek CW	MHmm1	49.39496	-124.7938	GIS_ID_Link17418	Island Timberlands
Nile Creek CW	MHmm1	49.39491	-124.79331	GIS_ID_Link17419	Island Timberlands
Big Qualicum Upper	CWHmm2	49.38785	-124.77887	GIS_ID_Link17420	Island Timberlands
Big Qualicum Upper	CWHmm2	49.38526	-124.77575	GIS_ID_Link17421	Island Timberlands
Big Qualicum Upper	CWHmm2	49.38595	-124.77711	GIS_ID_Link17422	Island Timberlands
Big Qualicum Upper	CWHmm2	49.38721	-124.77889	GIS_ID_Link17423	Island Timberlands
Big Qualicum Upper	CWHmm2	49.38704	-124.77778	GIS_ID_Link17424	Island Timberlands
Big Qualicum Upper	CWHmm2	49.38574	-124.77505	GIS_ID_Link17425	Island Timberlands
Big Qualicum Upper	CWHmm2	49.3865	-124.77732	GIS_ID_Link17426	Island Timberlands
Big Qualicum Upper	CWHmm2	49.38784	-124.77867	GIS_ID_Link17427	Island Timberlands
Big Qualicum Upper	CWHmm2	49.36876	-124.7567	GIS_ID_Link17428	Island Timberlands
Big Qualicum Upper	CWHmm2	49.37015	-124.75864	GIS_ID_Link17429	Island Timberlands
Big Qualicum Upper	CWHmm2	49.37404	-124.76194	GIS_ID_Link17430	Island Timberlands
Big Qualicum Upper	CWHmm2	49.36948	-124.75757	GIS_ID_Link17431	Island Timberlands
Big Qualicum Upper	CWHmm2	49.37193	-124.76004	GIS_ID_Link17432	Island Timberlands
Big Qualicum Upper	CWHmm2	49.3682	-124.75943	GIS_ID_Link17433	Island Timberlands
Big Qualicum Upper	CWHmm2	49.36487	-124.75508	GIS_ID_Link17434	Island Timberlands
Big Qualicum Upper	CWHmm2	49.37027	-124.75935	GIS_ID_Link17435	Island Timberlands
Big Qualicum Upper	CWHmm2	49.36873	-124.75686	GIS_ID_Link17436	Island Timberlands
Big Qualicum Upper	CWHmm2	49.36886	-124.7568	GIS_ID_Link17437	Island Timberlands
Big Qualicum Upper	CWHmm2	49.37035	-124.75888	GIS_ID_Link17438	Island Timberlands
Big Qualicum Upper	CWHmm2	49.36998	-124.7584	GIS_ID_Link17439	Island Timberlands

Location (Basin)	Biogeo Zone (BGC_LABEL)	Latitude	Longitude	GIS_ID	Ownership
Big Qualicum Upper	CWHxm2	49.37316	-124.76133	GIS_ID_Link17440	Island Timberlands
Big Qualicum Upper	CWHxm2	49.37374	-124.76204	GIS_ID_Link17441	Island Timberlands
Big Qualicum Lower	CWHmm2	49.37815	-124.72454	GIS_ID_Link17442	Island Timberlands
Big Qualicum Lower	CWHmm2	49.37725	-124.72611	GIS_ID_Link17443	Island Timberlands
Big Qualicum Lower	CWHmm2	49.37808	-124.72461	GIS_ID_Link17444	Island Timberlands
Big Qualicum Upper	CWHmm2	49.38469	-124.78574	GIS_ID_Link17445	Island Timberlands
Big Qualicum Upper	MHmm1	49.38713	-124.78852	GIS_ID_Link17446	Island Timberlands
Big Qualicum Upper	MHmm1	49.3884	-124.78811	GIS_ID_Link17447	Island Timberlands
Big Qualicum Upper	CWHmm2	49.38236	-124.78366	GIS_ID_Link17448	Island Timberlands
Big Qualicum Upper	MHmm1	49.38811	-124.78778	GIS_ID_Link17449	Island Timberlands
Big Qualicum Upper	MHmm1	49.38694	-124.78779	GIS_ID_Link17450	Island Timberlands
Big Qualicum Upper	CWHmm2	49.38577	-124.78667	GIS_ID_Link17451	Island Timberlands
Big Qualicum Upper	CWHmm2	49.36486	-124.74868	GIS_ID_Link17452	Island Timberlands
Big Qualicum Upper	CWHmm2	49.36394	-124.74777	GIS_ID_Link17453	Island Timberlands
Big Qualicum Upper	CWHmm2	49.36405	-124.74775	GIS_ID_Link17454	Island Timberlands
Big Qualicum Upper	CWHmm2	49.36414	-124.74772	GIS_ID_Link17455	Island Timberlands
Big Qualicum Upper	CWHmm2	49.36443	-124.74766	GIS_ID_Link17456	Island Timberlands
Big Qualicum Upper	CWHmm2	49.36437	-124.74779	GIS_ID_Link17457	Island Timberlands
Nile Creek CW	MHmm1	49.39705	-124.79785	GIS_ID_Link17458	Island Timberlands
Nile Creek CW	MHmm1	49.4007	-124.80253	GIS_ID_Link17459	Island Timberlands
Nile Creek CW	CWHmm2	49.3763	-124.74997	GIS_ID_Link17460	Island Timberlands
Nile Creek CW	CWHmm2	49.36806	-124.74281	GIS_ID_Link17461	Island Timberlands
Nile Creek CW	CWHmm2	49.37393	-124.75274	GIS_ID_Link17462	Island Timberlands
Big Qualicum Upper	CWHmm2	49.36791	-124.75569	GIS_ID_Link17463	Island Timberlands
Big Qualicum Upper	CWHmm2	49.36793	-124.7553	GIS_ID_Link17464	Island Timberlands
Big Qualicum Upper	CWHmm2	49.36793	-124.75554	GIS_ID_Link17465	Island Timberlands
Big Qualicum Lower	CWHmm2	49.37285	-124.72704	GIS_ID_Link17466	Island Timberlands
Rosewall Creek	CWHmm2	49.41011	-124.82754	GIS_ID_Link17467	Island Timberlands
Rosewall Creek	CWHmm2	49.40852	-124.82723	GIS_ID_Link17468	Island Timberlands
Rosewall Creek	CWHmm2	49.40863	-124.8299	GIS_ID_Link17469	Island Timberlands
Rosewall Creek	CWHmm2	49.40988	-124.82762	GIS_ID_Link17470	Island Timberlands
Rosewall Creek	CWHmm2	49.40916	-124.82988	GIS_ID_Link17471	Island Timberlands
Rosewall Creek	CWHmm2	49.40968	-124.82894	GIS_ID_Link17472	Island Timberlands
Rosewall Creek	CWHmm2	49.4102	-124.82766	GIS_ID_Link17473	Island Timberlands
Rosewall Creek	CWHmm2	49.40802	-124.82833	GIS_ID_Link17474	Island Timberlands
Rosewall Creek	CWHmm2	49.40823	-124.82938	GIS_ID_Link17475	Island Timberlands
Rosewall Creek	CWHmm2	49.40881	-124.82991	GIS_ID_Link17476	Island Timberlands
Rosewall Creek	CWHmm2	49.40827	-124.828	GIS_ID_Link17477	Island Timberlands
Rosewall Creek	CWHmm2	49.40946	-124.82987	GIS_ID_Link17478	Island Timberlands
Rosewall Creek	MHmm1	49.40999	-124.82774	GIS_ID_Link17479	Island Timberlands
Rosewall Creek	CWHmm2	49.40865	-124.82912	GIS_ID_Link17480	Island Timberlands
Rosewall Creek	MHmm1	49.4084	-124.82747	GIS_ID_Link17481	Island Timberlands
Big Qualicum Upper	CWHmm2	49.37986	-124.77881	GIS_ID_Link17482	Island Timberlands
Big Qualicum Upper	CWHmm2	49.38027	-124.78034	GIS_ID_Link17483	Island Timberlands
Nile Creek CW	CWHmm2	49.39338	-124.79588	GIS_ID_Link17484	Island Timberlands
Nile Creek CW	MHmm1	49.39303	-124.79509	GIS_ID_Link17485	Island Timberlands
Big Qualicum Upper	MHmm1	49.38938	-124.79181	GIS_ID_Link17486	Island Timberlands
Nile Creek CW	CWHmm2	49.37542	-124.75157	GIS_ID_Link17487	Island Timberlands
Nile Creek CW	CWHmm2	49.37582	-124.75083	GIS_ID_Link17488	Island Timberlands
Nile Creek CW	CWHmm2	49.37587	-124.75192	GIS_ID_Link17489	Island Timberlands
Nile Creek CW	CWHmm2	49.37569	-124.7515	GIS_ID_Link17490	Island Timberlands

Location (Basin)	Biogeo Zone (BGC_LABEL)	Latitude	Longitude	GIS_ID	Ownership
Nile Creek CW	CWHmm2	49.37622	-124.75067	GIS_ID_Link17491	Island Timberlands
Big Qualicum Upper	CWHmm2	49.38216	-124.76621	GIS_ID_Link17492	Island Timberlands
Big Qualicum Upper	CWHmm2	49.3822	-124.76662	GIS_ID_Link17493	Island Timberlands
Big Qualicum Upper	CWHmm2	49.38256	-124.76752	GIS_ID_Link17494	Island Timberlands
Big Qualicum Upper	CWHmm2	49.38232	-124.76784	GIS_ID_Link17495	Island Timberlands
Big Qualicum Upper	CWHmm2	49.38213	-124.7666	GIS_ID_Link17496	Island Timberlands
Big Qualicum Upper	CWHmm2	49.38247	-124.76783	GIS_ID_Link17497	Island Timberlands
Nile Creek CW	CWHmm2	49.3838	-124.76556	GIS_ID_Link17498	Island Timberlands
Nile Creek CW	CWHmm2	49.38389	-124.76591	GIS_ID_Link17499	Island Timberlands
Nile Creek CW	CWHmm2	49.38432	-124.76614	GIS_ID_Link17500	Island Timberlands
Nile Creek CW	CWHmm2	49.38356	-124.76486	GIS_ID_Link17501	Island Timberlands
Nile Creek CW	CWHmm2	49.3833	-124.76615	GIS_ID_Link17502	Island Timberlands
Nile Creek CW	CWHmm2	49.38297	-124.7648	GIS_ID_Link17503	Island Timberlands
Nile Creek CW	CWHmm2	49.38374	-124.76737	GIS_ID_Link17504	Island Timberlands
Nile Creek CW	CWHmm2	49.38475	-124.76623	GIS_ID_Link17505	Island Timberlands
Nile Creek CW	CWHmm2	49.38434	-124.76449	GIS_ID_Link17506	Island Timberlands
Nile Creek CW	CWHmm2	49.38526	-124.76381	GIS_ID_Link17507	Island Timberlands
Nile Creek CW	CWHmm2	49.38277	-124.76851	GIS_ID_Link17508	Island Timberlands
Nile Creek CW	CWHmm2	49.38352	-124.76559	GIS_ID_Link17509	Island Timberlands
Nile Creek CW	CWHmm2	49.38452	-124.76615	GIS_ID_Link17510	Island Timberlands
Nile Creek CW	CWHmm2	49.3834	-124.76419	GIS_ID_Link17511	Island Timberlands
Nile Creek CW	CWHmm2	49.38485	-124.76682	GIS_ID_Link17512	Island Timberlands
Nile Creek CW	CWHmm2	49.38375	-124.76498	GIS_ID_Link17513	Island Timberlands
Nile Creek CW	CWHmm2	49.38388	-124.76568	GIS_ID_Link17514	Island Timberlands
Nile Creek CW	CWHmm2	49.38377	-124.7651	GIS_ID_Link17515	Island Timberlands
Nile Creek CW	CWHmm2	49.38377	-124.76533	GIS_ID_Link17516	Island Timberlands
Nile Creek CW	CWHmm2	49.38374	-124.76397	GIS_ID_Link17517	Island Timberlands
Nile Creek CW	CWHmm2	49.38416	-124.76521	GIS_ID_Link17518	Island Timberlands
Nile Creek CW	CWHmm2	49.38359	-124.76451	GIS_ID_Link17519	Island Timberlands
Nile Creek CW	CWHmm2	49.38463	-124.76534	GIS_ID_Link17520	Island Timberlands
Nile Creek CW	CWHmm2	49.38421	-124.76599	GIS_ID_Link17521	Island Timberlands
Nile Creek CW	MHmm1	49.39306	-124.78319	GIS_ID_Link17522	Island Timberlands
Nile Creek CW	MHmm1	49.39329	-124.78304	GIS_ID_Link17523	Island Timberlands
Nile Creek CW	MHmm1	49.39314	-124.78311	GIS_ID_Link17524	Island Timberlands
Nile Creek CW	MHmm1	49.39324	-124.78335	GIS_ID_Link17525	Island Timberlands
Big Qualicum Upper	CWHmm2	49.38318	-124.77274	GIS_ID_Link17526	Island Timberlands
Big Qualicum Upper	CWHmm2	49.38302	-124.77223	GIS_ID_Link17527	Island Timberlands
Big Qualicum Upper	CWHmm2	49.38242	-124.77228	GIS_ID_Link17528	Island Timberlands
Big Qualicum Upper	CWHmm2	49.38203	-124.77233	GIS_ID_Link17529	Island Timberlands
Big Qualicum Upper	CWHmm2	49.38437	-124.77182	GIS_ID_Link17530	Island Timberlands
Big Qualicum Upper	CWHmm2	49.38274	-124.77211	GIS_ID_Link17531	Island Timberlands
Big Qualicum Upper	CWHmm2	49.38313	-124.77252	GIS_ID_Link17532	Island Timberlands
Big Qualicum Upper	CWHmm2	49.38332	-124.77251	GIS_ID_Link17533	Island Timberlands
Big Qualicum Upper	CWHmm2	49.38197	-124.77273	GIS_ID_Link17534	Island Timberlands
Big Qualicum Upper	CWHmm2	49.3823	-124.77224	GIS_ID_Link17535	Island Timberlands
Nile Creek CW	CWHmm2	49.39219	-124.74822	GIS_ID_Link17536	Island Timberlands
Big Qualicum Upper	CWHmm2	49.36275	-124.74844	GIS_ID_Link17537	Island Timberlands
Big Qualicum Upper	CWHmm2	49.36293	-124.74885	GIS_ID_Link17538	Island Timberlands
Big Qualicum Upper	CWHxm2	49.36167	-124.75136	GIS_ID_Link17539	Island Timberlands
Big Qualicum Upper	CWHmm2	49.36281	-124.74853	GIS_ID_Link17540	Island Timberlands
Big Qualicum Upper	CWHxm2	49.36194	-124.74893	GIS_ID_Link17541	Island Timberlands

Location (Basin)	Biogeo Zone (BGC_LABEL)	Latitude	Longitude	GIS_ID	Ownership
Nile Creek CW	MHmm1	49.39747	-124.79704	GIS_ID_Link17542	Island Timberlands
Nile Creek CW	CWHmm2	49.38498	-124.7597	GIS_ID_Link17543	Island Timberlands
Nile Creek CW	CWHmm2	49.38467	-124.75928	GIS_ID_Link17544	Island Timberlands
Nile Creek CW	CWHmm2	49.38472	-124.75806	GIS_ID_Link17545	Island Timberlands
Nile Creek CW	CWHmm2	49.38479	-124.75566	GIS_ID_Link17546	Island Timberlands
Nile Creek CW	CWHmm2	49.38494	-124.75585	GIS_ID_Link17547	Island Timberlands
Nile Creek CW	CWHmm2	49.38526	-124.76013	GIS_ID_Link17548	Island Timberlands
Nile Creek CW	CWHmm2	49.3852	-124.75773	GIS_ID_Link17549	Island Timberlands
Nile Creek CW	CWHmm2	49.38534	-124.75857	GIS_ID_Link17550	Island Timberlands
Nile Creek CW	CWHmm2	49.38475	-124.75925	GIS_ID_Link17551	Island Timberlands
Nile Creek CW	CWHmm2	49.38517	-124.75929	GIS_ID_Link17552	Island Timberlands
Nile Creek CW	CWHmm2	49.38509	-124.75587	GIS_ID_Link17553	Island Timberlands
Nile Creek CW	MHmm1	49.39651	-124.79581	GIS_ID_Link17554	Island Timberlands
Nile Creek CW	MHmm1	49.40403	-124.79564	GIS_ID_Link17555	Island Timberlands
Big Qualicum Upper	CWHmm2	49.38344	-124.76552	GIS_ID_Link17556	Island Timberlands
Big Qualicum Upper	CWHmm2	49.38259	-124.76621	GIS_ID_Link17557	Island Timberlands
Big Qualicum Upper	CWHmm2	49.38242	-124.76641	GIS_ID_Link17558	Island Timberlands
Big Qualicum Upper	CWHmm2	49.38242	-124.76593	GIS_ID_Link17559	Island Timberlands
Big Qualicum Upper	CWHmm2	49.38283	-124.76601	GIS_ID_Link17560	Island Timberlands
Big Qualicum Upper	CWHmm2	49.38319	-124.7658	GIS_ID_Link17561	Island Timberlands
Big Qualicum Upper	CWHmm2	49.38281	-124.76599	GIS_ID_Link17562	Island Timberlands
Nanaimo River South CW	MHmm1	48.98421	-124.18932	GIS_ID_Link17563	Island Timberlands
Nanaimo River South CW	MHmm1	48.98457	-124.19025	GIS_ID_Link17564	Island Timberlands
Nanaimo River South CW	MHmm1	48.99464	-124.20637	GIS_ID_Link17565	Island Timberlands
Nanaimo River South CW	MHmm1	48.99465	-124.20581	GIS_ID_Link17566	Island Timberlands
Nanaimo River South CW	CWHmm2	48.98817	-124.19148	GIS_ID_Link17567	Island Timberlands
Nanaimo River South CW	MHmm1	48.98766	-124.19121	GIS_ID_Link17568	Island Timberlands
Nanaimo River South CW	CWHmm2	48.98832	-124.19116	GIS_ID_Link17569	Island Timberlands
Nanaimo River South CW	MHmm1	48.98778	-124.19093	GIS_ID_Link17570	Island Timberlands
Nanaimo River South CW	MHmm1	48.9877	-124.19136	GIS_ID_Link17571	Island Timberlands
Nanaimo River South CW	MHmm1	48.98386	-124.19195	GIS_ID_Link17572	Island Timberlands
Nanaimo River South CW	MHmm1	48.987	-124.19532	GIS_ID_Link17573	Island Timberlands
Nanaimo River South CW	MHmm1	48.98551	-124.19226	GIS_ID_Link17574	Island Timberlands
Nanaimo River South CW	MHmm1	48.98429	-124.1917	GIS_ID_Link17575	Island Timberlands
Nanaimo River South CW	MHmm1	48.98493	-124.19294	GIS_ID_Link17576	Island Timberlands
Nanaimo River South CW	MHmm1	48.98383	-124.19168	GIS_ID_Link17577	Island Timberlands
Nanaimo River South CW	MHmm1	48.98479	-124.19358	GIS_ID_Link17578	Island Timberlands
Nanaimo River South CW	MHmm1	48.98722	-124.19565	GIS_ID_Link17579	Island Timberlands
Nanaimo River South CW	MHmm1	48.98368	-124.19191	GIS_ID_Link17580	Island Timberlands
Nanaimo River South CW	MHmm1	48.98568	-124.193	GIS_ID_Link17581	Island Timberlands
Nanaimo River South CW	MHmm1	48.984	-124.19381	GIS_ID_Link17582	Island Timberlands
Nanaimo River South CW	MHmm1	48.986	-124.19268	GIS_ID_Link17583	Island Timberlands
Nanaimo River South CW	MHmm1	48.98651	-124.19447	GIS_ID_Link17584	Island Timberlands
Nanaimo River South CW	MHmm1	48.98407	-124.19136	GIS_ID_Link17585	Island Timberlands
Nanaimo River South CW	MHmm1	48.98474	-124.19343	GIS_ID_Link17586	Island Timberlands
Nanaimo River South CW	MHmm1	48.98585	-124.19553	GIS_ID_Link17587	Island Timberlands
Nanaimo River South CW	MHmm1	48.9868	-124.18947	GIS_ID_Link17588	Island Timberlands
Nanaimo River South CW	MHmm1	48.99361	-124.20042	GIS_ID_Link17589	Island Timberlands
Nanaimo River South CW	CWHmm2	48.99008	-124.19754	GIS_ID_Link17590	Island Timberlands
Nanaimo River South CW	CWHmm2	48.99153	-124.20037	GIS_ID_Link17591	Island Timberlands
Nanaimo River South CW	CWHmm2	48.9896	-124.19773	GIS_ID_Link17592	Island Timberlands

Location (Basin)	Biogeo Zone (BGC_LABEL)	Latitude	Longitude	GIS_ID	Ownership
Nanaimo River South CW	CWHmm2	48.98867	-124.19326	GIS_ID_Link17593	Island Timberlands
Nanaimo River South CW	CWHmm2	48.99035	-124.19842	GIS_ID_Link17594	Island Timberlands
Nanaimo River South CW	CWHmm2	48.98823	-124.19376	GIS_ID_Link17595	Island Timberlands
Nanaimo River South CW	CWHmm2	48.98843	-124.19336	GIS_ID_Link17596	Island Timberlands
Nanaimo River South CW	CWHmm2	48.9907	-124.19795	GIS_ID_Link17597	Island Timberlands
Nanaimo River South CW	CWHmm2	48.99191	-124.19863	GIS_ID_Link17598	Island Timberlands
Nanaimo River South CW	CWHmm2	48.99196	-124.19816	GIS_ID_Link17599	Island Timberlands
Nanaimo River South CW	CWHmm2	48.99181	-124.19792	GIS_ID_Link17600	Island Timberlands
Nanaimo River South CW	CWHmm2	48.9917	-124.19913	GIS_ID_Link17601	Island Timberlands
Nanaimo River South CW	CWHmm2	48.98831	-124.19285	GIS_ID_Link17602	Island Timberlands
Nanaimo River South CW	CWHmm2	48.98985	-124.19761	GIS_ID_Link17603	Island Timberlands
Nanaimo River South CW	MHmm1	48.99163	-124.20087	GIS_ID_Link17604	Island Timberlands
Nanaimo River South CW	MHmm1	48.99159	-124.20155	GIS_ID_Link17605	Island Timberlands
Nanaimo River South CW	MHmm1	48.99162	-124.20245	GIS_ID_Link17606	Island Timberlands
Nanaimo River South CW	MHmm1	48.99175	-124.20069	GIS_ID_Link17607	Island Timberlands
Nanaimo River South CW	MHmm1	48.98917	-124.19803	GIS_ID_Link17608	Island Timberlands
Nanaimo River South CW	MHmm1	48.99151	-124.20112	GIS_ID_Link17609	Island Timberlands
Nanaimo River South CW	MHmm1	48.99165	-124.20045	GIS_ID_Link17610	Island Timberlands
Nanaimo River South CW	MHmm1	48.99179	-124.20008	GIS_ID_Link17611	Island Timberlands
Nanaimo River South CW	MHmm1	48.99182	-124.1995	GIS_ID_Link17612	Island Timberlands
Nanaimo River South CW	MHmm1	48.99186	-124.19914	GIS_ID_Link17613	Island Timberlands
Nanaimo River South CW	MHmm1	48.99175	-124.20208	GIS_ID_Link17614	Island Timberlands
Nanaimo River South CW	MHmm1	48.99047	-124.20152	GIS_ID_Link17615	Island Timberlands
Nanaimo River South CW	MHmm1	48.98935	-124.20129	GIS_ID_Link17616	Island Timberlands
Nanaimo River South CW	CWHmm2	48.99083	-124.19884	GIS_ID_Link17617	Island Timberlands
Nanaimo River South CW	CWHmm2	48.9909	-124.19826	GIS_ID_Link17618	Island Timberlands
Nanaimo River South CW	CWHmm2	48.98843	-124.19344	GIS_ID_Link17619	Island Timberlands
Nanaimo River South CW	CWHmm2	48.98975	-124.19791	GIS_ID_Link17620	Island Timberlands
Nanaimo River South CW	MHmm1	48.98833	-124.19854	GIS_ID_Link17621	Island Timberlands
Nanaimo River South CW	MHmm1	48.98707	-124.19703	GIS_ID_Link17622	Island Timberlands
Nanaimo River South CW	MHmm1	48.98726	-124.19774	GIS_ID_Link17623	Island Timberlands
Nanaimo River South CW	MHmm1	48.98901	-124.20121	GIS_ID_Link17624	Island Timberlands
Nanaimo River South CW	MHmm1	48.99017	-124.19879	GIS_ID_Link17625	Island Timberlands
Nanaimo River South CW	MHmm1	48.9917	-124.20076	GIS_ID_Link17626	Island Timberlands
Nanaimo River South CW	MHmm1	48.98551	-124.19045	GIS_ID_Link17627	Island Timberlands
Nanaimo River South CW	MHmm1	48.98599	-124.19029	GIS_ID_Link17628	Island Timberlands
Nanaimo River South CW	MHmm1	48.98617	-124.1911	GIS_ID_Link17629	Island Timberlands
Nanaimo River South CW	MHmm1	48.98585	-124.19061	GIS_ID_Link17630	Island Timberlands
Nanaimo River South CW	MHmm1	48.98637	-124.19232	GIS_ID_Link17631	Island Timberlands
Nanaimo River South CW	MHmm1	48.9869	-124.19185	GIS_ID_Link17632	Island Timberlands
Nanaimo River South CW	MHmm1	48.98627	-124.19239	GIS_ID_Link17633	Island Timberlands
Nanaimo River South CW	MHmm1	48.98732	-124.19536	GIS_ID_Link17634	Island Timberlands
Nanaimo River South CW	MHmm1	48.98714	-124.19496	GIS_ID_Link17635	Island Timberlands
Nanaimo River South CW	MHmm1	48.98694	-124.19454	GIS_ID_Link17636	Island Timberlands
Nanaimo River South CW	MHmm1	48.98684	-124.19297	GIS_ID_Link17637	Island Timberlands
Nanaimo River South CW	MHmm1	48.98688	-124.19196	GIS_ID_Link17638	Island Timberlands
Nanaimo River South CW	MHmm1	48.98635	-124.19244	GIS_ID_Link17639	Island Timberlands
Nanaimo River South CW	MHmm1	48.98702	-124.19478	GIS_ID_Link17640	Island Timberlands
Nanaimo River South CW	MHmm1	48.98689	-124.19423	GIS_ID_Link17641	Island Timberlands
Big Qualicum Lower	CWHmm2	49.36685	-124.72737	GIS_ID_Link17642	Island Timberlands
Big Qualicum Upper	CWHxm2	49.4067	-124.83567	GIS_ID_Link17643	Island Timberlands

Location (Basin)	Biogeo Zone (BGC_LABEL)	Latitude	Longitude	GIS_ID	Ownership
Big Qualicum Upper	CWHmm2	49.40612	-124.83343	GIS_ID_Link17644	Island Timberlands
Big Qualicum Upper	CWHxm2	49.40629	-124.83695	GIS_ID_Link17645	Island Timberlands
Big Qualicum Lower	CWHmm2	49.36805	-124.728	GIS_ID_Link17646	Island Timberlands
Big Qualicum Lower	CWHxm2	49.36706	-124.72169	GIS_ID_Link17647	Island Timberlands
Big Qualicum Upper	MHmm1	49.40417	-124.8176	GIS_ID_Link17648	Island Timberlands
Big Qualicum Upper	MHmm1	49.40375	-124.8183	GIS_ID_Link17649	Island Timberlands
Big Qualicum Lower	CWHmm2	49.36633	-124.72486	GIS_ID_Link17650	Island Timberlands
Big Qualicum Upper	CWHxm2	49.36261	-124.74951	GIS_ID_Link17651	Island Timberlands
Big Qualicum Upper	CWHxm2	49.36204	-124.75224	GIS_ID_Link17652	Island Timberlands
Nile Creek CW	CWHmm2	49.37086	-124.74971	GIS_ID_Link17653	Island Timberlands
Nile Creek CW	CWHmm2	49.36696	-124.74306	GIS_ID_Link17654	Island Timberlands
Nile Creek CW	CWHmm2	49.36608	-124.74408	GIS_ID_Link17655	Island Timberlands
Nile Creek CW	CWHmm2	49.36578	-124.74446	GIS_ID_Link17656	Island Timberlands
Big Qualicum Upper	CWHmm2	49.37285	-124.75676	GIS_ID_Link17657	Island Timberlands
Big Qualicum Upper	CWHmm2	49.3729	-124.75724	GIS_ID_Link17658	Island Timberlands
Big Qualicum Upper	CWHmm2	49.37256	-124.75657	GIS_ID_Link17659	Island Timberlands
Big Qualicum Upper	CWHmm2	49.3728	-124.75692	GIS_ID_Link17660	Island Timberlands
Big Qualicum Upper	CWHmm2	49.36819	-124.75579	GIS_ID_Link17661	Island Timberlands
Big Qualicum Upper	CWHmm2	49.3686	-124.75654	GIS_ID_Link17662	Island Timberlands
Big Qualicum Upper	CWHmm2	49.3684	-124.75676	GIS_ID_Link17663	Island Timberlands
Big Qualicum Upper	CWHmm2	49.3684	-124.75637	GIS_ID_Link17664	Island Timberlands
Nile Creek CW	CWHmm2	49.36801	-124.74418	GIS_ID_Link17665	Island Timberlands
Big Qualicum Upper	CWHmm2	49.37469	-124.75468	GIS_ID_Link17666	Island Timberlands
Big Qualicum Upper	CWHmm2	49.36427	-124.75061	GIS_ID_Link17667	Island Timberlands
Nile Creek CW	CWHmm2	49.37047	-124.74759	GIS_ID_Link17668	Island Timberlands
Nile Creek CW	CWHmm2	49.37032	-124.74805	GIS_ID_Link17669	Island Timberlands
Nile Creek CW	CWHmm2	49.37043	-124.74834	GIS_ID_Link17670	Island Timberlands
Nile Creek CW	CWHmm2	49.37043	-124.74768	GIS_ID_Link17671	Island Timberlands
Big Qualicum Upper	CWHmm2	49.37355	-124.75671	GIS_ID_Link17672	Island Timberlands
Big Qualicum Lower	CWHmm2	49.37271	-124.72446	GIS_ID_Link17673	Island Timberlands
Big Qualicum Lower	CWHmm2	49.37151	-124.72346	GIS_ID_Link17674	Island Timberlands
Big Qualicum Lower	CWHmm2	49.37213	-124.72438	GIS_ID_Link17675	Island Timberlands
Big Qualicum Lower	CWHmm2	49.37261	-124.72463	GIS_ID_Link17676	Island Timberlands
Big Qualicum Upper	CWHmm2	49.37258	-124.7526	GIS_ID_Link17677	Island Timberlands
Big Qualicum Upper	CWHmm2	49.37294	-124.75284	GIS_ID_Link17678	Island Timberlands
Big Qualicum Upper	CWHmm2	49.3726	-124.75216	GIS_ID_Link17679	Island Timberlands
Big Qualicum Upper	CWHmm2	49.37282	-124.75204	GIS_ID_Link17680	Island Timberlands
Big Qualicum Upper	CWHmm2	49.3728	-124.75283	GIS_ID_Link17681	Island Timberlands
Big Qualicum Upper	CWHmm2	49.37269	-124.7531	GIS_ID_Link17682	Island Timberlands
Tsable Upper	MHmm1	49.5326	-125.09815	GIS_ID_Link17683	Island Timberlands
Tsable Upper	MHmm1	49.53238	-125.09611	GIS_ID_Link17684	Island Timberlands
Tsable Upper	MHmm1	49.53283	-125.0973	GIS_ID_Link17685	Island Timberlands
Tsable Upper	MHmm1	49.53371	-125.10285	GIS_ID_Link17686	Island Timberlands
Cowichan River	CWHmm2	48.72365	-124.011	GIS_ID_Link17687	Island Timberlands
Elsie Lake	MHmm1	49.52217	-125.07049	GIS_ID_Link17688	Island Timberlands
Tsable Upper	MHmm1	49.5212	-125.07217	GIS_ID_Link17689	Island Timberlands
Tsable Upper	MHmm1	49.52219	-125.06339	GIS_ID_Link17690	Island Timberlands
Elsie Lake	MHmm1	49.51953	-125.06198	GIS_ID_Link17691	Island Timberlands
Oyster Middle CW	CWHmm2	49.86594	-125.37996	GIS_ID_Link17692	Island Timberlands
Oyster Middle CW	CWHmm2	49.86561	-125.37877	GIS_ID_Link17693	Island Timberlands
Oyster Middle CW	CWHmm2	49.86706	-125.37916	GIS_ID_Link17694	Island Timberlands

Location (Basin)	Biogeo Zone (BGC_LABEL)	Latitude	Longitude	GIS_ID	Ownership
Oyster Middle CW	CWHmm2	49.86703	-125.37927	GIS_ID_Link17695	Island Timberlands
Oyster Middle CW	CWHmm2	49.86455	-125.37958	GIS_ID_Link17696	Island Timberlands
Oyster Middle CW	CWHmm2	49.86524	-125.37957	GIS_ID_Link17697	Island Timberlands
Englishman Middle CW	CWHmm2	49.20639	-124.3995	GIS_ID_Link17698	Island Timberlands
Little Qualicum CW	CWHmm2	49.281	-124.61042	GIS_ID_Link17699	Island Timberlands
Little Qualicum CW	CWHmm2	49.28027	-124.61286	GIS_ID_Link17700	Island Timberlands
Little Qualicum CW	CWHmm2	49.28006	-124.61365	GIS_ID_Link17701	Island Timberlands
Little Qualicum CW	CWHmm2	49.28021	-124.61298	GIS_ID_Link17702	Island Timberlands
Little Qualicum CW	CWHmm2	49.28204	-124.6085	GIS_ID_Link17703	Island Timberlands
Englishman Upper CW	CWHmm2	49.21046	-124.52142	GIS_ID_Link17704	Island Timberlands
Englishman Upper CW	CWHmm2	49.21021	-124.52159	GIS_ID_Link17705	Island Timberlands
Englishman Upper CW	CWHmm2	49.20959	-124.52237	GIS_ID_Link17706	Island Timberlands
Englishman Upper CW	CWHmm2	49.20905	-124.51963	GIS_ID_Link17707	Island Timberlands
Englishman Upper CW	CWHmm2	49.20911	-124.51839	GIS_ID_Link17708	Island Timberlands
Englishman Upper CW	CWHmm2	49.21027	-124.52434	GIS_ID_Link17709	Island Timberlands
Englishman Upper CW	CWHmm2	49.20943	-124.52104	GIS_ID_Link17710	Island Timberlands
Englishman Upper CW	CWHmm2	49.21154	-124.51468	GIS_ID_Link17711	Island Timberlands
Englishman Upper CW	CWHmm2	49.21187	-124.51507	GIS_ID_Link17712	Island Timberlands
Englishman Upper CW	CWHmm2	49.22066	-124.52917	GIS_ID_Link17713	Island Timberlands
Englishman Upper CW	CWHmm2	49.22143	-124.52984	GIS_ID_Link17714	Island Timberlands
Englishman Upper CW	CWHmm2	49.22126	-124.52808	GIS_ID_Link17715	Island Timberlands
Englishman Upper CW	MHmm1	49.22031	-124.52886	GIS_ID_Link17716	Island Timberlands
Englishman Upper CW	CWHmm2	49.2128	-124.51278	GIS_ID_Link17717	Island Timberlands
Englishman Upper CW	MHmm1	49.21564	-124.52215	GIS_ID_Link17718	Island Timberlands
Englishman Upper CW	CWHmm2	49.2072	-124.52674	GIS_ID_Link17719	Island Timberlands
Englishman Upper CW	CWHmm2	49.20413	-124.52272	GIS_ID_Link17720	Island Timberlands
Englishman Upper CW	CWHmm2	49.20127	-124.53166	GIS_ID_Link17721	Island Timberlands
Englishman Upper CW	CWHmm2	49.20206	-124.53103	GIS_ID_Link17722	Island Timberlands
Englishman Upper CW	MHmm1	49.21477	-124.52847	GIS_ID_Link17723	Island Timberlands
Englishman Upper CW	MHmm1	49.21405	-124.52822	GIS_ID_Link17724	Island Timberlands
Englishman Upper CW	MHmm1	49.21584	-124.52911	GIS_ID_Link17725	Island Timberlands
Englishman Upper CW	CWHmm2	49.20975	-124.51769	GIS_ID_Link17726	Island Timberlands
Englishman Upper CW	CWHmm2	49.20478	-124.53181	GIS_ID_Link17727	Island Timberlands
Englishman Upper CW	CWHmm2	49.20484	-124.53268	GIS_ID_Link17728	Island Timberlands
Englishman Upper CW	CWHmm2	49.20513	-124.53107	GIS_ID_Link17729	Island Timberlands
Englishman Upper CW	CWHmm2	49.20546	-124.53186	GIS_ID_Link17730	Island Timberlands
Englishman Upper CW	CWHmm2	49.20607	-124.53371	GIS_ID_Link17731	Island Timberlands
Englishman Upper CW	CWHmm2	49.20471	-124.53213	GIS_ID_Link17732	Island Timberlands
Englishman Upper CW	CWHmm2	49.20482	-124.53153	GIS_ID_Link17733	Island Timberlands
Englishman Upper CW	CWHmm2	49.20501	-124.53241	GIS_ID_Link17734	Island Timberlands
Englishman Upper CW	CWHmm2	49.22177	-124.52293	GIS_ID_Link17735	Island Timberlands
Englishman Upper CW	CWHmm2	49.22184	-124.53194	GIS_ID_Link17736	Island Timberlands
Englishman Upper CW	CWHmm2	49.19852	-124.54185	GIS_ID_Link17737	Island Timberlands
Englishman Upper CW	MHmm1	49.20456	-124.54781	GIS_ID_Link17738	Island Timberlands
Englishman Upper CW	MHmm1	49.20379	-124.54752	GIS_ID_Link17739	Island Timberlands
Englishman Upper CW	MHmm1	49.21812	-124.52985	GIS_ID_Link17740	Island Timberlands
Englishman Upper CW	CWHmm2	49.2216	-124.52349	GIS_ID_Link17741	Island Timberlands
Englishman Upper CW	MHmm1	49.15667	-124.49512	GIS_ID_Link17742	Island Timberlands
Englishman Upper CW	MHmm1	49.15716	-124.49564	GIS_ID_Link17743	Island Timberlands
Nanaimo River South CW	CWHmm2	48.96357	-124.08631	GIS_ID_Link17744	Island Timberlands
Nanaimo River South CW	CWHmm2	48.9663	-124.09014	GIS_ID_Link17745	Island Timberlands

Location (Basin)	Biogeo Zone (BGC_LABEL)	Latitude	Longitude	GIS_ID	Ownership
Nanaimo River South CW	CWHmm2	48.96277	-124.08564	GIS_ID_Link17746	Island Timberlands
Nanaimo River South CW	CWHmm2	48.96292	-124.0857	GIS_ID_Link17747	Island Timberlands
Nanaimo River South CW	CWHmm2	48.96305	-124.08574	GIS_ID_Link17748	Island Timberlands
Nanaimo River South CW	CWHmm2	48.96589	-124.08837	GIS_ID_Link17749	Island Timberlands
Nanaimo River South CW	CWHmm2	48.96406	-124.08596	GIS_ID_Link17750	Island Timberlands
Nanaimo River South CW	CWHmm2	48.96592	-124.09033	GIS_ID_Link17751	Island Timberlands
Nanaimo River South CW	CWHmm2	48.9635	-124.08673	GIS_ID_Link17752	Island Timberlands
Nanaimo River South CW	CWHmm2	48.96544	-124.08939	GIS_ID_Link17753	Island Timberlands
Nanaimo River South CW	CWHmm2	48.96649	-124.09068	GIS_ID_Link17754	Island Timberlands
Big Qualicum Lower	CWHxm2	49.31658	-124.73102	GIS_ID_Link17755	Island Timberlands
Big Qualicum Lower	CWHxm2	49.31628	-124.7319	GIS_ID_Link17756	Island Timberlands
Big Qualicum Lower	CWHxm2	49.3161	-124.73026	GIS_ID_Link17757	Island Timberlands
Big Qualicum Lower	CWHxm2	49.31729	-124.73348	GIS_ID_Link17758	Island Timberlands
Big Qualicum Lower	CWHxm2	49.31654	-124.73244	GIS_ID_Link17759	Island Timberlands
Big Qualicum Lower	CWHxm2	49.31614	-124.73054	GIS_ID_Link17760	Island Timberlands
Big Qualicum Lower	CWHxm2	49.31655	-124.7326	GIS_ID_Link17761	Island Timberlands
San Juan Upper	CWHmm2	48.70127	-123.99421	GIS_ID_Link17762	Island Timberlands
San Juan Upper	CWHmm2	48.69767	-123.9773	GIS_ID_Link17763	Island Timberlands
San Juan Upper	CWHmm2	48.70033	-123.99774	GIS_ID_Link17764	Island Timberlands
San Juan Upper	CWHmm2	48.6983	-123.97684	GIS_ID_Link17765	Island Timberlands
San Juan Upper	CWHmm2	48.69873	-123.99659	GIS_ID_Link17766	Island Timberlands
San Juan Upper	CWHmm2	48.69998	-123.99552	GIS_ID_Link17767	Island Timberlands
San Juan Upper	CWHmm2	48.70102	-123.99579	GIS_ID_Link17768	Island Timberlands
San Juan Upper	CWHmm2	48.69692	-123.98013	GIS_ID_Link17769	Island Timberlands
San Juan Upper	CWHmm2	48.69992	-123.99749	GIS_ID_Link17770	Island Timberlands
San Juan Upper	CWHmm2	48.70064	-123.99721	GIS_ID_Link17771	Island Timberlands
San Juan Upper	CWHmm2	48.70007	-123.99557	GIS_ID_Link17772	Island Timberlands
San Juan Upper	CWHmm2	48.69783	-123.97725	GIS_ID_Link17773	Island Timberlands
San Juan Upper	CWHmm2	48.7034	-123.99534	GIS_ID_Link17774	Island Timberlands
San Juan Upper	CWHmm2	48.70128	-123.99434	GIS_ID_Link17775	Island Timberlands
San Juan Upper	CWHmm2	48.69895	-123.99669	GIS_ID_Link17776	Island Timberlands
Tsable Lower	MHmm1	49.46646	-124.98831	GIS_ID_Link17777	Island Timberlands
Oyster Upper CW	CWHmm2	49.73458	-125.44206	GIS_ID_Link17778	Island Timberlands
Oyster Upper CW	CWHmm1	49.74518	-125.4505	GIS_ID_Link17779	Island Timberlands
Oyster Upper CW	CWHmm1	49.74374	-125.4505	GIS_ID_Link17780	Island Timberlands
Oyster Upper CW	CWHmm1	49.74438	-125.4506	GIS_ID_Link17781	Island Timberlands
Oyster Upper CW	CWHmm2	49.73775	-125.45021	GIS_ID_Link17782	Island Timberlands
Oyster Upper CW	CWHmm2	49.73772	-125.45098	GIS_ID_Link17783	Island Timberlands
Oyster Upper CW	CWHmm2	49.74604	-125.45036	GIS_ID_Link17784	Island Timberlands
Oyster Upper CW	CWHmm1	49.74572	-125.45043	GIS_ID_Link17785	Island Timberlands
Oyster Upper CW	CWHmm1	49.74478	-125.45054	GIS_ID_Link17786	Island Timberlands
Oyster Upper CW	CWHmm1	49.74346	-125.45044	GIS_ID_Link17787	Island Timberlands
Oyster Upper CW	CWHmm1	49.74401	-125.45056	GIS_ID_Link17788	Island Timberlands
Oyster Upper CW	CWHmm2	49.73953	-125.44977	GIS_ID_Link17789	Island Timberlands
Oyster Upper CW	CWHmm2	49.73754	-125.4508	GIS_ID_Link17790	Island Timberlands
Oyster Upper CW	CWHmm2	49.7375	-125.45005	GIS_ID_Link17791	Island Timberlands
Oyster Upper CW	CWHmm2	49.73832	-125.44984	GIS_ID_Link17792	Island Timberlands
Little Qualicum CW	CWHmm2	49.28391	-124.60891	GIS_ID_Link17793	Island Timberlands
Chemainus Upper	CWHmm2	48.9492	-124.18527	GIS_ID_Link17794	Island Timberlands
Chemainus Upper	CWHmm2	48.94944	-124.18538	GIS_ID_Link17795	Island Timberlands
Chemainus Upper	CWHmm2	48.94931	-124.18542	GIS_ID_Link17796	Island Timberlands

Location (Basin)	Biogeo Zone (BGC_LABEL)	Latitude	Longitude	GIS_ID	Ownership
Chemainus Upper	CWHmm2	48.94274	-124.16223	GIS_ID_Link17797	Island Timberlands
Chemainus Upper	MHmm1	48.94381	-124.16219	GIS_ID_Link17798	Island Timberlands
Chemainus Upper	MHmm1	48.94478	-124.16114	GIS_ID_Link17799	Island Timberlands
Chemainus Upper	MHmm1	48.944	-124.16122	GIS_ID_Link17800	Island Timberlands
Chemainus Upper	MHmm1	48.94327	-124.16145	GIS_ID_Link17801	Island Timberlands
Chemainus Upper	CWHmm2	48.9441	-124.16974	GIS_ID_Link17802	Island Timberlands
Chemainus Upper	CWHmm2	48.94277	-124.1701	GIS_ID_Link17803	Island Timberlands
Chemainus Upper	CWHmm2	48.94334	-124.17138	GIS_ID_Link17804	Island Timberlands
Chemainus Upper	MHmm1	48.94491	-124.1707	GIS_ID_Link17805	Island Timberlands
Chemainus Upper	MHmm1	48.94452	-124.16887	GIS_ID_Link17806	Island Timberlands
Big Qualicum Lower	CWHxm2	49.31239	-124.71007	GIS_ID_Link17807	Island Timberlands
Quinsam Iron	CWHxm2	49.871	-125.46842	GIS_ID_Link17808	Island Timberlands
Oyster Upper CW	CWHmm2	49.78764	-125.46567	GIS_ID_Link17809	Island Timberlands
Oyster Upper CW	MHmm1	49.78459	-125.46591	GIS_ID_Link17810	Island Timberlands
Oyster Upper CW	CWHmm2	49.78688	-125.4671	GIS_ID_Link17811	Island Timberlands
Oyster Upper CW	CWHmm2	49.78797	-125.46545	GIS_ID_Link17812	Island Timberlands
Oyster Upper CW	MHmm1	49.78556	-125.46432	GIS_ID_Link17813	Island Timberlands
Oyster Upper CW	MHmm1	49.78472	-125.46357	GIS_ID_Link17814	Island Timberlands
Oyster Upper CW	MHmm1	49.78521	-125.46322	GIS_ID_Link17815	Island Timberlands
Oyster Upper CW	MHmm1	49.78513	-125.46385	GIS_ID_Link17816	Island Timberlands
Oyster Upper CW	MHmm1	49.78531	-125.45582	GIS_ID_Link17817	Island Timberlands
Oyster Upper CW	MHmm1	49.78915	-125.45947	GIS_ID_Link17818	Island Timberlands
Oyster Upper CW	MHmm1	49.78507	-125.45759	GIS_ID_Link17819	Island Timberlands
Oyster Upper CW	CWHmm2	49.79126	-125.4593	GIS_ID_Link17820	Island Timberlands
Oyster Upper CW	MHmm1	49.78959	-125.45997	GIS_ID_Link17821	Island Timberlands
Oyster Upper CW	MHmm1	49.78609	-125.46027	GIS_ID_Link17822	Island Timberlands
Oyster Upper CW	MHmm1	49.78583	-125.4597	GIS_ID_Link17823	Island Timberlands
Oyster Upper CW	CWHmm2	49.78855	-125.45163	GIS_ID_Link17824	Island Timberlands
Chemainus Upper	CWHmm2	48.94736	-124.1807	GIS_ID_Link17825	Island Timberlands
Chemainus Upper	CWHmm2	48.94794	-124.18097	GIS_ID_Link17826	Island Timberlands
Chemainus Upper	MHmm1	48.94665	-124.17291	GIS_ID_Link17827	Island Timberlands
Chemainus Upper	MHmm1	48.94722	-124.17492	GIS_ID_Link17828	Island Timberlands
Chemainus Upper	MHmm1	48.94977	-124.17657	GIS_ID_Link17829	Island Timberlands
Chemainus Upper	MHmm1	48.94571	-124.17169	GIS_ID_Link17830	Island Timberlands
Chemainus Upper	CWHmm2	48.94958	-124.17943	GIS_ID_Link17831	Island Timberlands
Englishman Upper CW	CWHmm2	49.22644	-124.53913	GIS_ID_Link17832	Island Timberlands
Tsable Upper	CWHmm2	49.53652	-125.0598	GIS_ID_Link17833	Island Timberlands
Kelvin	CWHxm1	48.73049	-123.77697	GIS_ID_Link17834	Island Timberlands
Kelvin	CWHxm1	48.7305	-123.77742	GIS_ID_Link17835	Island Timberlands
Kelvin	CWHxm1	48.7305	-123.77716	GIS_ID_Link17836	Island Timberlands
Englishman Upper CW	CWHxm2	49.22198	-124.49953	GIS_ID_Link17837	Island Timberlands
Englishman Upper CW	CWHxm2	49.22281	-124.49988	GIS_ID_Link17838	Island Timberlands
Englishman Upper CW	CWHxm2	49.22185	-124.4983	GIS_ID_Link17839	Island Timberlands
Englishman Upper CW	CWHxm2	49.2213	-124.50329	GIS_ID_Link17840	Island Timberlands
Tsable Upper	CWHmm1	49.53312	-124.99628	GIS_ID_Link17841	Island Timberlands
Tsable Upper	CWHmm1	49.53474	-124.99341	GIS_ID_Link17842	Island Timberlands
Tsable Upper	CWHmm1	49.53309	-124.99593	GIS_ID_Link17843	Island Timberlands
Tsable Upper	CWHmm1	49.53426	-124.99271	GIS_ID_Link17844	Island Timberlands
Tsable Upper	CWHmm1	49.53371	-124.98995	GIS_ID_Link17845	Island Timberlands
Tsable Upper	CWHmm1	49.53297	-124.99361	GIS_ID_Link17846	Island Timberlands
Tsable Upper	CWHmm1	49.53329	-124.99324	GIS_ID_Link17847	Island Timberlands

Location (Basin)	Biogeo Zone (BGC_LABEL)	Latitude	Longitude	GIS_ID	Ownership
Tsable Upper	CWHxm2	49.53424	-124.99033	GIS_ID_Link17848	Island Timberlands
Tsable Upper	CWHxm2	49.53427	-124.99017	GIS_ID_Link17849	Island Timberlands
Tsable Upper	CWHmm1	49.53248	-124.99616	GIS_ID_Link17850	Island Timberlands
Tsable Upper	CWHmm1	49.53358	-124.99302	GIS_ID_Link17851	Island Timberlands
Tsable Upper	CWHxm2	49.53425	-124.99	GIS_ID_Link17852	Island Timberlands
Tsable Upper	CWHxm2	49.53414	-124.98946	GIS_ID_Link17853	Island Timberlands
Tsable Upper	CWHxm2	49.53398	-124.98875	GIS_ID_Link17854	Island Timberlands
Tsable Upper	CWHmm1	49.53331	-124.99018	GIS_ID_Link17855	Island Timberlands
Englishman South CW	CWHxm1	49.20518	-124.25641	GIS_ID_Link17856	Island Timberlands
Englishman South CW	CWHxm1	49.20822	-124.2577	GIS_ID_Link17857	Island Timberlands
Englishman Middle CW	MHmm1	49.17727	-124.48359	GIS_ID_Link17858	Island Timberlands
Englishman Middle CW	MHmm1	49.17705	-124.48351	GIS_ID_Link17859	Island Timberlands
Englishman Middle CW	MHmm1	49.17698	-124.4833	GIS_ID_Link17860	Island Timberlands
Englishman Middle CW	MHmm1	49.17707	-124.48337	GIS_ID_Link17861	Island Timberlands
Englishman Middle CW	MHmm1	49.17701	-124.48343	GIS_ID_Link17862	Island Timberlands
Englishman Middle CW	MHmm1	49.17478	-124.48324	GIS_ID_Link17863	Island Timberlands
Englishman Middle CW	MHmm1	49.17716	-124.48605	GIS_ID_Link17864	Island Timberlands
Englishman Middle CW	MHmm1	49.17689	-124.49265	GIS_ID_Link17865	Island Timberlands
Oyster Upper CW	MHmm1	49.78866	-125.51687	GIS_ID_Link17866	Island Timberlands
Oyster Upper CW	MHmm1	49.79007	-125.51703	GIS_ID_Link17867	Island Timberlands
Oyster Upper CW	MHmm1	49.79963	-125.50896	GIS_ID_Link17868	Island Timberlands
Oyster Upper CW	MHmm1	49.79956	-125.5096	GIS_ID_Link17869	Island Timberlands
Langley Lake	CWHxm1	49.56378	-124.92704	GIS_ID_Link17870	Island Timberlands
Langley Lake	CWHxm1	49.56426	-124.92737	GIS_ID_Link17871	Island Timberlands
Langley Lake	CWHxm1	49.56397	-124.92716	GIS_ID_Link17872	Island Timberlands
Langley Lake	CWHxm1	49.56283	-124.92599	GIS_ID_Link17873	Island Timberlands
Langley Lake	CWHxm1	49.56345	-124.92663	GIS_ID_Link17874	Island Timberlands
Langley Lake	CWHxm1	49.56304	-124.92634	GIS_ID_Link17875	Island Timberlands
Langley Lake	CWHxm1	49.56371	-124.92689	GIS_ID_Link17876	Island Timberlands
Langley Lake	CWHxm1	49.56408	-124.92726	GIS_ID_Link17877	Island Timberlands
Langley Lake	CWHxm1	49.56386	-124.92707	GIS_ID_Link17878	Island Timberlands
Langley Lake	CWHxm1	49.56325	-124.92647	GIS_ID_Link17879	Island Timberlands
Langley Lake	CWHxm1	49.56289	-124.92616	GIS_ID_Link17880	Island Timberlands
Langley Lake	CWHxm1	49.56393	-124.92691	GIS_ID_Link17881	Island Timberlands
Oyster Upper CW	MHmm1	49.80113	-125.51931	GIS_ID_Link17882	Island Timberlands
Oyster Upper CW	MHmm1	49.80122	-125.51939	GIS_ID_Link17883	Island Timberlands
Oyster Upper CW	MHmm1	49.80084	-125.51896	GIS_ID_Link17884	Island Timberlands
Oyster Upper CW	MHmm1	49.80064	-125.518	GIS_ID_Link17885	Island Timberlands
Oyster Upper CW	MHmm1	49.80219	-125.51938	GIS_ID_Link17886	Island Timberlands
Oyster Upper CW	MHmm1	49.80139	-125.51905	GIS_ID_Link17887	Island Timberlands
Oyster Upper CW	MHmm1	49.80205	-125.51928	GIS_ID_Link17888	Island Timberlands
Oyster Upper CW	MHmm1	49.80105	-125.51901	GIS_ID_Link17889	Island Timberlands
Oyster Upper CW	MHmm1	49.80062	-125.5183	GIS_ID_Link17890	Island Timberlands
Englishman Upper CW	MHmm1	49.16687	-124.5125	GIS_ID_Link17891	Island Timberlands
Englishman Upper CW	MHmm1	49.16728	-124.5129	GIS_ID_Link17892	Island Timberlands
Englishman Upper CW	MHmm1	49.16734	-124.51285	GIS_ID_Link17893	Island Timberlands
Englishman Upper CW	MHmm1	49.16723	-124.51323	GIS_ID_Link17894	Island Timberlands
Englishman South CW	CWHxm1	49.23395	-124.28657	GIS_ID_Link17895	Island Timberlands
Englishman South CW	CWHxm1	49.23465	-124.28778	GIS_ID_Link17896	Island Timberlands
Englishman South CW	CWHxm1	49.23495	-124.28843	GIS_ID_Link17897	Island Timberlands
Englishman South CW	CWHxm1	49.23811	-124.28817	GIS_ID_Link17898	Island Timberlands

Location (Basin)	Biogeo Zone (BGC_LABEL)	Latitude	Longitude	GIS_ID	Ownership
Englishman South CW	CWHxm1	49.23893	-124.28759	GIS_ID_Link17899	Island Timberlands
Englishman South CW	CWHxm1	49.23816	-124.28817	GIS_ID_Link17900	Island Timberlands
Englishman South CW	CWHxm1	49.23827	-124.28826	GIS_ID_Link17901	Island Timberlands
Englishman South CW	CWHxm1	49.23885	-124.28763	GIS_ID_Link17902	Island Timberlands
Englishman South CW	CWHxm1	49.23866	-124.28777	GIS_ID_Link17903	Island Timberlands
Englishman South CW	CWHxm1	49.23821	-124.2882	GIS_ID_Link17904	Island Timberlands
Oyster Lower CW	CWHxm2	49.89696	-125.40847	GIS_ID_Link17905	Island Timberlands
Oyster Lower CW	CWHxm2	49.89864	-125.40838	GIS_ID_Link17906	Island Timberlands
Quinsam Iron	CWHxm2	49.89661	-125.40932	GIS_ID_Link17907	Island Timberlands
Quinsam Iron	CWHxm2	49.89736	-125.40879	GIS_ID_Link17908	Island Timberlands
Quinsam Iron	CWHxm2	49.89672	-125.40933	GIS_ID_Link17909	Island Timberlands
Quinsam Iron	CWHxm2	49.89637	-125.40983	GIS_ID_Link17910	Island Timberlands
Quinsam Iron	CWHxm2	49.89756	-125.40865	GIS_ID_Link17911	Island Timberlands
Quinsam Iron	CWHxm2	49.89773	-125.40895	GIS_ID_Link17912	Island Timberlands
Englishman South CW	CWHxm1	49.23629	-124.28925	GIS_ID_Link17913	Island Timberlands
Englishman South CW	CWHxm1	49.23587	-124.28912	GIS_ID_Link17914	Island Timberlands
Englishman South CW	CWHxm1	49.23642	-124.28934	GIS_ID_Link17915	Island Timberlands
Englishman South CW	CWHxm1	49.23591	-124.28914	GIS_ID_Link17916	Island Timberlands
Englishman South CW	CWHxm1	49.23623	-124.28929	GIS_ID_Link17917	Island Timberlands
Englishman South CW	CWHxm1	49.23757	-124.28747	GIS_ID_Link17918	Island Timberlands
Englishman South CW	CWHxm1	49.23792	-124.28788	GIS_ID_Link17919	Island Timberlands
Englishman South CW	CWHxm1	49.2389	-124.28745	GIS_ID_Link17920	Island Timberlands
Englishman South CW	CWHxm1	49.23851	-124.28791	GIS_ID_Link17921	Island Timberlands
Englishman South CW	CWHxm1	49.23986	-124.28725	GIS_ID_Link17922	Island Timberlands
Englishman South CW	CWHxm1	49.23915	-124.28695	GIS_ID_Link17923	Island Timberlands
Englishman South CW	CWHxm1	49.24115	-124.28558	GIS_ID_Link17924	Island Timberlands
Englishman South CW	CWHxm1	49.23726	-124.28779	GIS_ID_Link17925	Island Timberlands
Englishman South CW	CWHxm1	49.24059	-124.28704	GIS_ID_Link17926	Island Timberlands
Englishman South CW	CWHxm1	49.24077	-124.28672	GIS_ID_Link17927	Island Timberlands
Englishman South CW	CWHxm1	49.2415	-124.28669	GIS_ID_Link17928	Island Timberlands
Englishman South CW	CWHxm1	49.23841	-124.2892	GIS_ID_Link17929	Island Timberlands
Englishman South CW	CWHxm1	49.2388	-124.28767	GIS_ID_Link17930	Island Timberlands
Englishman South CW	CWHxm1	49.24046	-124.287	GIS_ID_Link17931	Island Timberlands
Englishman South CW	CWHxm1	49.23736	-124.28784	GIS_ID_Link17932	Island Timberlands
Englishman South CW	CWHxm1	49.23734	-124.28861	GIS_ID_Link17933	Island Timberlands
Englishman South CW	CWHxm1	49.23799	-124.288	GIS_ID_Link17934	Island Timberlands
Englishman South CW	CWHxm1	49.2384	-124.28852	GIS_ID_Link17935	Island Timberlands
Englishman South CW	CWHxm1	49.24035	-124.28773	GIS_ID_Link17936	Island Timberlands
Englishman South CW	CWHxm1	49.23763	-124.28825	GIS_ID_Link17937	Island Timberlands
Englishman South CW	CWHxm1	49.23947	-124.28748	GIS_ID_Link17938	Island Timberlands
Englishman South CW	CWHxm1	49.24173	-124.28524	GIS_ID_Link17939	Island Timberlands
Englishman South CW	CWHxm1	49.23984	-124.28723	GIS_ID_Link17940	Island Timberlands
Englishman South CW	CWHxm1	49.237	-124.28912	GIS_ID_Link17941	Island Timberlands
Englishman South CW	CWHxm1	49.23851	-124.28797	GIS_ID_Link17942	Island Timberlands
Englishman South CW	CWHxm1	49.23691	-124.28921	GIS_ID_Link17943	Island Timberlands
Englishman South CW	CWHxm1	49.23862	-124.28773	GIS_ID_Link17944	Island Timberlands
Englishman South CW	CWHxm1	49.24186	-124.28521	GIS_ID_Link17945	Island Timberlands
Englishman South CW	CWHxm1	49.24152	-124.2853	GIS_ID_Link17946	Island Timberlands
Englishman South CW	CWHxm1	49.23728	-124.28785	GIS_ID_Link17947	Island Timberlands
Englishman South CW	CWHxm1	49.241	-124.28605	GIS_ID_Link17948	Island Timberlands
Englishman South CW	CWHxm1	49.23837	-124.28815	GIS_ID_Link17949	Island Timberlands

Location (Basin)	Biogeo Zone (BGC_LABEL)	Latitude	Longitude	GIS_ID	Ownership
Englishman South CW	CWHxm1	49.24089	-124.28632	GIS_ID_Link17950	Island Timberlands
Englishman South CW	CWHxm1	49.23628	-124.28911	GIS_ID_Link17951	Island Timberlands
Englishman South CW	CWHxm1	49.23639	-124.28917	GIS_ID_Link17952	Island Timberlands
Englishman South CW	CWHxm1	49.2373	-124.28817	GIS_ID_Link17953	Island Timberlands
Englishman South CW	CWHxm1	49.24199	-124.28517	GIS_ID_Link17954	Island Timberlands
Englishman South CW	CWHxm1	49.24219	-124.2851	GIS_ID_Link17955	Island Timberlands
Englishman South CW	CWHxm1	49.23933	-124.2876	GIS_ID_Link17956	Island Timberlands
Englishman South CW	CWHxm1	49.23665	-124.28932	GIS_ID_Link17957	Island Timberlands
Englishman South CW	CWHxm1	49.23769	-124.28754	GIS_ID_Link17958	Island Timberlands
Englishman South CW	CWHxm1	49.24123	-124.28573	GIS_ID_Link17959	Island Timberlands
Englishman South CW	CWHxm1	49.2404	-124.28678	GIS_ID_Link17960	Island Timberlands
Englishman South CW	CWHxm1	49.24265	-124.28526	GIS_ID_Link17961	Island Timberlands
Englishman South CW	CWHxm1	49.24243	-124.28512	GIS_ID_Link17962	Island Timberlands
Englishman South CW	CWHxm1	49.24206	-124.2853	GIS_ID_Link17963	Island Timberlands
Englishman South CW	CWHxm1	49.24092	-124.2865	GIS_ID_Link17964	Island Timberlands
Englishman South CW	CWHxm1	49.24148	-124.28558	GIS_ID_Link17965	Island Timberlands
Englishman South CW	CWHxm1	49.23849	-124.28806	GIS_ID_Link17966	Island Timberlands
Englishman South CW	CWHxm1	49.23746	-124.2876	GIS_ID_Link17967	Island Timberlands
Englishman South CW	CWHxm1	49.24	-124.28719	GIS_ID_Link17968	Island Timberlands
Englishman South CW	CWHxm1	49.24054	-124.28698	GIS_ID_Link17969	Island Timberlands
Englishman South CW	CWHxm1	49.23739	-124.28775	GIS_ID_Link17970	Island Timberlands
Englishman South CW	CWHxm1	49.2383	-124.28829	GIS_ID_Link17971	Island Timberlands
Englishman South CW	CWHxm1	49.24052	-124.28696	GIS_ID_Link17972	Island Timberlands
Englishman South CW	CWHxm1	49.24012	-124.28696	GIS_ID_Link17973	Island Timberlands
Englishman South CW	CWHxm1	49.23856	-124.28789	GIS_ID_Link17974	Island Timberlands
Englishman South CW	CWHxm1	49.23916	-124.28712	GIS_ID_Link17975	Island Timberlands
Englishman South CW	CWHxm1	49.23919	-124.28797	GIS_ID_Link17976	Island Timberlands
Englishman South CW	CWHxm1	49.23746	-124.28901	GIS_ID_Link17977	Island Timberlands
Englishman South CW	CWHxm1	49.24156	-124.2861	GIS_ID_Link17978	Island Timberlands
Englishman South CW	CWHxm1	49.2373	-124.28899	GIS_ID_Link17979	Island Timberlands
Englishman South CW	CWHxm1	49.23758	-124.28813	GIS_ID_Link17980	Island Timberlands
Englishman South CW	CWHxm1	49.23925	-124.28783	GIS_ID_Link17981	Island Timberlands
Englishman South CW	CWHxm1	49.2378	-124.28816	GIS_ID_Link17982	Island Timberlands
Englishman South CW	CWHxm1	49.24212	-124.28478	GIS_ID_Link17983	Island Timberlands
Englishman South CW	CWHxm1	49.24239	-124.28552	GIS_ID_Link17984	Island Timberlands
Englishman South CW	CWHxm1	49.23789	-124.28983	GIS_ID_Link17985	Island Timberlands
Englishman South CW	CWHxm1	49.23875	-124.28936	GIS_ID_Link17986	Island Timberlands
Englishman South CW	CWHxm1	49.23968	-124.28854	GIS_ID_Link17987	Island Timberlands
Englishman South CW	CWHxm1	49.24013	-124.28806	GIS_ID_Link17988	Island Timberlands
Englishman South CW	CWHxm1	49.24077	-124.288	GIS_ID_Link17989	Island Timberlands
Englishman South CW	CWHxm1	49.23723	-124.28906	GIS_ID_Link17990	Island Timberlands
Englishman South CW	CWHxm1	49.23718	-124.28997	GIS_ID_Link17991	Island Timberlands
Englishman South CW	CWHxm1	49.23667	-124.28941	GIS_ID_Link17992	Island Timberlands
Englishman South CW	CWHxm1	49.23679	-124.28939	GIS_ID_Link17993	Island Timberlands
Englishman South CW	CWHxm1	49.2368	-124.28947	GIS_ID_Link17994	Island Timberlands
Englishman South CW	CWHxm1	49.23687	-124.28941	GIS_ID_Link17995	Island Timberlands
Englishman South CW	CWHxm1	49.2367	-124.28939	GIS_ID_Link17996	Island Timberlands
Englishman South CW	CWHxm1	49.23707	-124.28936	GIS_ID_Link17997	Island Timberlands
Englishman South CW	CWHxm1	49.23701	-124.29052	GIS_ID_Link17998	Island Timberlands
Englishman Middle CW	MHmm1	49.16973	-124.48238	GIS_ID_Link17999	Island Timberlands
Englishman Middle CW	MHmm1	49.16988	-124.48064	GIS_ID_Link18000	Island Timberlands

Location (Basin)	Biogeo Zone (BGC_LABEL)	Latitude	Longitude	GIS_ID	Ownership
Englishman Middle CW	MHmm1	49.16939	-124.48077	GIS_ID_Link18001	Island Timberlands
Englishman Middle CW	MHmm1	49.16962	-124.48145	GIS_ID_Link18002	Island Timberlands
Englishman Middle CW	MHmm1	49.16986	-124.48228	GIS_ID_Link18003	Island Timberlands
Englishman Middle CW	MHmm1	49.168	-124.48453	GIS_ID_Link18004	Island Timberlands
Englishman Middle CW	CWHmm2	49.2224	-124.45923	GIS_ID_Link18005	Island Timberlands
Englishman Middle CW	CWHmm2	49.2261	-124.45889	GIS_ID_Link18006	Island Timberlands
Englishman Middle CW	CWHmm2	49.22504	-124.45812	GIS_ID_Link18007	Island Timberlands
Englishman Middle CW	CWHmm2	49.22538	-124.45909	GIS_ID_Link18008	Island Timberlands
Englishman Middle CW	CWHmm2	49.22602	-124.45854	GIS_ID_Link18009	Island Timberlands
Englishman Upper CW	MHmm1	49.17487	-124.52337	GIS_ID_Link18010	Island Timberlands
Englishman Upper CW	MHmm1	49.17446	-124.52369	GIS_ID_Link18011	Island Timberlands
Englishman Upper CW	MHmm1	49.17529	-124.52094	GIS_ID_Link18012	Island Timberlands
Englishman Upper CW	MHmm1	49.17556	-124.5228	GIS_ID_Link18013	Island Timberlands
Oyster Middle CW	CWHxm2	49.84127	-125.35479	GIS_ID_Link18014	Island Timberlands
Oyster Middle CW	CWHxm2	49.8453	-125.3462	GIS_ID_Link18015	Island Timberlands
Oyster Middle CW	CWHxm2	49.84525	-125.34574	GIS_ID_Link18016	Island Timberlands
Oyster Middle CW	CWHxm2	49.84121	-125.35127	GIS_ID_Link18017	Island Timberlands
Oyster Middle CW	CWHxm2	49.84333	-125.34845	GIS_ID_Link18018	Island Timberlands
Oyster Middle CW	CWHxm2	49.84283	-125.34948	GIS_ID_Link18019	Island Timberlands
Oyster Middle CW	CWHxm2	49.84198	-125.35085	GIS_ID_Link18020	Island Timberlands
Oyster Middle CW	CWHxm2	49.84341	-125.34808	GIS_ID_Link18021	Island Timberlands
Oyster Middle CW	CWHxm2	49.84326	-125.34823	GIS_ID_Link18022	Island Timberlands
Oyster Middle CW	CWHxm2	49.84237	-125.34929	GIS_ID_Link18023	Island Timberlands
Oyster Middle CW	CWHxm2	49.84156	-125.35035	GIS_ID_Link18024	Island Timberlands
Oyster Middle CW	CWHxm2	49.8413	-125.35046	GIS_ID_Link18025	Island Timberlands
Oyster Middle CW	CWHxm2	49.84145	-125.34986	GIS_ID_Link18026	Island Timberlands
Oyster Middle CW	CWHxm2	49.84172	-125.34936	GIS_ID_Link18027	Island Timberlands
Oyster Middle CW	CWHxm2	49.84115	-125.35106	GIS_ID_Link18028	Island Timberlands
Oyster Middle CW	CWHxm2	49.84155	-125.34995	GIS_ID_Link18029	Island Timberlands
Oyster Middle CW	CWHxm2	49.84337	-125.34831	GIS_ID_Link18030	Island Timberlands
Oyster Middle CW	CWHxm2	49.84118	-125.35133	GIS_ID_Link18031	Island Timberlands
Oyster Middle CW	CWHxm2	49.84329	-125.34858	GIS_ID_Link18032	Island Timberlands
Oyster Middle CW	CWHxm2	49.84333	-125.34815	GIS_ID_Link18033	Island Timberlands
Oyster Middle CW	CWHxm2	49.84319	-125.3483	GIS_ID_Link18034	Island Timberlands
Oyster Middle CW	CWHxm2	49.84129	-125.35389	GIS_ID_Link18035	Island Timberlands
Oyster Middle CW	CWHxm2	49.84061	-125.35607	GIS_ID_Link18036	Island Timberlands
Oyster Middle CW	CWHxm2	49.84057	-125.35486	GIS_ID_Link18037	Island Timberlands
Oyster Middle CW	CWHxm2	49.84049	-125.35439	GIS_ID_Link18038	Island Timberlands
Oyster Middle CW	CWHxm2	49.84049	-125.35199	GIS_ID_Link18039	Island Timberlands
Oyster Middle CW	CWHxm2	49.83999	-125.35247	GIS_ID_Link18040	Island Timberlands
Oyster Middle CW	CWHxm2	49.8405	-125.35551	GIS_ID_Link18041	Island Timberlands
Oyster Middle CW	CWHxm2	49.84067	-125.3555	GIS_ID_Link18042	Island Timberlands
Oyster Middle CW	CWHxm2	49.84041	-125.35354	GIS_ID_Link18043	Island Timberlands
Oyster Middle CW	CWHxm2	49.84151	-125.35189	GIS_ID_Link18044	Island Timberlands
Oyster Middle CW	CWHxm2	49.8447	-125.34715	GIS_ID_Link18045	Island Timberlands
Oyster Middle CW	CWHxm2	49.8443	-125.34695	GIS_ID_Link18046	Island Timberlands
Oyster Middle CW	CWHxm2	49.84599	-125.34664	GIS_ID_Link18047	Island Timberlands
Oyster Middle CW	CWHxm2	49.84544	-125.34554	GIS_ID_Link18048	Island Timberlands
Oyster Middle CW	CWHxm2	49.84408	-125.34649	GIS_ID_Link18049	Island Timberlands
Oyster Middle CW	CWHxm2	49.84616	-125.34623	GIS_ID_Link18050	Island Timberlands
Oyster Middle CW	CWHxm2	49.8455	-125.3458	GIS_ID_Link18051	Island Timberlands

Location (Basin)	Biogeo Zone (BGC_LABEL)	Latitude	Longitude	GIS_ID	Ownership
Oyster Middle CW	CWHxm2	49.84338	-125.34727	GIS_ID_Link18052	Island Timberlands
Oyster Middle CW	CWHxm2	49.84446	-125.34643	GIS_ID_Link18053	Island Timberlands
Oyster Middle CW	CWHxm2	49.8458	-125.3465	GIS_ID_Link18054	Island Timberlands
Nanaimo Jump CW	CWHmm2	48.99827	-124.20589	GIS_ID_Link18055	Island Timberlands
Little Qualicum CW	MHmm1	49.25037	-124.57106	GIS_ID_Link18056	Island Timberlands
Little Qualicum CW	MHmm1	49.25127	-124.56973	GIS_ID_Link18057	Island Timberlands
Little Qualicum CW	MHmm1	49.25042	-124.57098	GIS_ID_Link18058	Island Timberlands
Oyster Upper CW	MHmm1	49.76144	-125.48686	GIS_ID_Link18059	Island Timberlands
Oyster Upper CW	MHmm1	49.76412	-125.48562	GIS_ID_Link18060	Island Timberlands
Oyster Upper CW	MHmm1	49.75983	-125.49067	GIS_ID_Link18061	Island Timberlands
Oyster Upper CW	MHmm1	49.76315	-125.487	GIS_ID_Link18062	Island Timberlands
Oyster Upper CW	MHmm1	49.76057	-125.48779	GIS_ID_Link18063	Island Timberlands
Oyster Upper CW	MHmm1	49.76096	-125.48867	GIS_ID_Link18064	Island Timberlands
Oyster Upper CW	MHmm1	49.75884	-125.48763	GIS_ID_Link18065	Island Timberlands
Oyster Upper CW	MHmm1	49.76066	-125.48738	GIS_ID_Link18066	Island Timberlands
Oyster Upper CW	MHmm1	49.76211	-125.48638	GIS_ID_Link18067	Island Timberlands
Englishman South CW	CWHxm2	49.18836	-124.26266	GIS_ID_Link18068	Island Timberlands
Englishman South CW	CWHxm2	49.18931	-124.26322	GIS_ID_Link18069	Island Timberlands
Englishman South CW	CWHxm2	49.18847	-124.26297	GIS_ID_Link18070	Island Timberlands
Englishman South CW	CWHxm2	49.1881	-124.2631	GIS_ID_Link18071	Island Timberlands
Tsable Upper	CWHmm2	49.49013	-124.98399	GIS_ID_Link18072	Island Timberlands
Tsable Lower	CWHmm2	49.48963	-124.98283	GIS_ID_Link18073	Island Timberlands
Englishman Upper CW	MHmm1	49.18704	-124.53801	GIS_ID_Link18074	Island Timberlands
Englishman Upper CW	CWHmm2	49.183	-124.53657	GIS_ID_Link18075	Island Timberlands
Englishman Upper CW	MHmm1	49.18876	-124.53735	GIS_ID_Link18076	Island Timberlands
Quinsam Iron	MHmm1	49.81942	-125.47442	GIS_ID_Link18077	Island Timberlands
Tsable Upper	MHmm1	49.53784	-125.09292	GIS_ID_Link18078	Island Timberlands
Wilfred Creek	MHmm1	49.461	-124.93579	GIS_ID_Link18079	Island Timberlands
Wilfred Creek	MHmm1	49.46089	-124.93504	GIS_ID_Link18080	Island Timberlands
Wilfred Creek	MHmm1	49.46105	-124.93514	GIS_ID_Link18081	Island Timberlands
Wilfred Creek	CWHmm2	49.46169	-124.92954	GIS_ID_Link18082	Island Timberlands
Wilfred Creek	CWHmm2	49.46178	-124.93156	GIS_ID_Link18083	Island Timberlands
Wilfred Creek	CWHmm2	49.46114	-124.92892	GIS_ID_Link18084	Island Timberlands
Wilfred Creek	CWHmm2	49.462	-124.93101	GIS_ID_Link18085	Island Timberlands
Wilfred Creek	CWHmm2	49.46085	-124.93025	GIS_ID_Link18086	Island Timberlands
Wilfred Creek	CWHmm2	49.46163	-124.93231	GIS_ID_Link18087	Island Timberlands
Wilfred Creek	CWHmm2	49.46147	-124.93195	GIS_ID_Link18088	Island Timberlands
Wilfred Creek	CWHmm2	49.46074	-124.92894	GIS_ID_Link18089	Island Timberlands
Wilfred Creek	CWHmm2	49.46243	-124.93089	GIS_ID_Link18090	Island Timberlands
Wilfred Creek	CWHmm2	49.46226	-124.9294	GIS_ID_Link18091	Island Timberlands
Wilfred Creek	CWHmm2	49.45887	-124.93136	GIS_ID_Link18092	Island Timberlands
Wilfred Creek	CWHmm2	49.46001	-124.9319	GIS_ID_Link18093	Island Timberlands
Wilfred Creek	CWHmm2	49.46024	-124.92821	GIS_ID_Link18094	Island Timberlands
Wilfred Creek	CWHmm2	49.45973	-124.93088	GIS_ID_Link18095	Island Timberlands
Wilfred Creek	CWHmm2	49.46026	-124.9303	GIS_ID_Link18096	Island Timberlands
Wilfred Creek	CWHmm2	49.46005	-124.92899	GIS_ID_Link18097	Island Timberlands
Wilfred Creek	CWHmm2	49.45995	-124.92971	GIS_ID_Link18098	Island Timberlands
Wilfred Creek	CWHmm2	49.4624	-124.93066	GIS_ID_Link18099	Island Timberlands
Wilfred Creek	CWHmm2	49.46149	-124.9294	GIS_ID_Link18100	Island Timberlands
Wilfred Creek	CWHmm2	49.46296	-124.92985	GIS_ID_Link18101	Island Timberlands
Wilfred Creek	CWHmm2	49.46046	-124.92856	GIS_ID_Link18102	Island Timberlands

Location (Basin)	Biogeo Zone (BGC_LABEL)	Latitude	Longitude	GIS_ID	Ownership
Wilfred Creek	CWHmm2	49.46103	-124.92902	GIS_ID_Link18103	Island Timberlands
Wilfred Creek	CWHmm2	49.46005	-124.93034	GIS_ID_Link18104	Island Timberlands
Wilfred Creek	CWHmm2	49.4601	-124.92905	GIS_ID_Link18105	Island Timberlands
Wilfred Creek	CWHmm2	49.46182	-124.93175	GIS_ID_Link18106	Island Timberlands
Wilfred Creek	CWHmm2	49.46138	-124.92861	GIS_ID_Link18107	Island Timberlands
Wilfred Creek	CWHmm2	49.46038	-124.92835	GIS_ID_Link18108	Island Timberlands
Wilfred Creek	CWHmm2	49.46267	-124.92964	GIS_ID_Link18109	Island Timberlands
Wilfred Creek	CWHmm2	49.46101	-124.93017	GIS_ID_Link18110	Island Timberlands
Wilfred Creek	CWHmm2	49.46106	-124.92943	GIS_ID_Link18111	Island Timberlands
Wilfred Creek	CWHmm2	49.46041	-124.92916	GIS_ID_Link18112	Island Timberlands
Englishman Upper CW	CWHmm2	49.2348	-124.5166	GIS_ID_Link18113	Island Timberlands
Chemainus Upper	CWHmm2	48.92136	-124.20775	GIS_ID_Link18114	Island Timberlands
Koksilah Upper	CWHmm2	48.67305	-123.95383	GIS_ID_Link18115	Island Timberlands
Koksilah Upper	CWHmm1	48.67491	-123.95085	GIS_ID_Link18116	Island Timberlands
Koksilah Upper	CWHmm2	48.67318	-123.95164	GIS_ID_Link18117	Island Timberlands
Koksilah Upper	CWHmm1	48.67453	-123.95121	GIS_ID_Link18118	Island Timberlands
Koksilah Upper	CWHmm1	48.6749	-123.95115	GIS_ID_Link18119	Island Timberlands
Tsable Upper	CWHmm2	49.54479	-125.06357	GIS_ID_Link18120	Island Timberlands
Tsable Lower	CWHmm2	49.48121	-124.93811	GIS_ID_Link18121	Island Timberlands
Tsable Lower	CWHmm2	49.47977	-124.93972	GIS_ID_Link18122	Island Timberlands
Englishman Middle CW	CWHxm1	49.21881	-124.40375	GIS_ID_Link18123	Island Timberlands
Englishman Middle CW	CWHxm1	49.2188	-124.40537	GIS_ID_Link18124	Island Timberlands
Englishman Middle CW	CWHxm1	49.21865	-124.40514	GIS_ID_Link18125	Island Timberlands
Englishman Middle CW	CWHxm1	49.21877	-124.40401	GIS_ID_Link18126	Island Timberlands
Englishman Middle CW	CWHxm1	49.21613	-124.40384	GIS_ID_Link18127	Island Timberlands
Englishman Middle CW	CWHxm1	49.21595	-124.40345	GIS_ID_Link18128	Island Timberlands
Tsable Lower	CWHxm1	49.56827	-124.92827	GIS_ID_Link18129	Island Timberlands
Tsable Lower	CWHxm1	49.56847	-124.92846	GIS_ID_Link18130	Island Timberlands
Tsable Lower	CWHxm1	49.56755	-124.92795	GIS_ID_Link18131	Island Timberlands
Tsable Lower	CWHxm1	49.56692	-124.92771	GIS_ID_Link18132	Island Timberlands
Tsable Lower	CWHxm1	49.56774	-124.92888	GIS_ID_Link18133	Island Timberlands
Tsable Lower	CWHxm1	49.5684	-124.92873	GIS_ID_Link18134	Island Timberlands
Tsable Lower	CWHxm1	49.56755	-124.92805	GIS_ID_Link18135	Island Timberlands
Nanaimo River South CW	MHmm1	48.96608	-124.12034	GIS_ID_Link18136	Island Timberlands
Englishman Upper CW	MHmm1	49.17976	-124.50073	GIS_ID_Link18137	Island Timberlands
Tsable Upper	MHmm1	49.52793	-125.08221	GIS_ID_Link18138	Island Timberlands
Tsable Upper	CWHmm2	49.52713	-125.08464	GIS_ID_Link18139	Island Timberlands
Tsable Upper	MHmm1	49.52784	-125.07969	GIS_ID_Link18140	Island Timberlands
Tsable Upper	MHmm1	49.52752	-125.08048	GIS_ID_Link18141	Island Timberlands
Tsable Upper	MHmm1	49.52765	-125.07983	GIS_ID_Link18142	Island Timberlands
Tsable Upper	MHmm1	49.5278	-125.07988	GIS_ID_Link18143	Island Timberlands
Tsable Upper	MHmm1	49.51982	-125.07933	GIS_ID_Link18144	Island Timberlands
Tsable Upper	MHmm1	49.51908	-125.0784	GIS_ID_Link18145	Island Timberlands
Tsable Upper	MHmm1	49.52724	-125.08063	GIS_ID_Link18146	Island Timberlands
Tsable Upper	MHmm1	49.52735	-125.07914	GIS_ID_Link18147	Island Timberlands
Tsable Upper	CWHmm2	49.52763	-125.08375	GIS_ID_Link18148	Island Timberlands
Tsable Upper	MHmm1	49.52761	-125.08282	GIS_ID_Link18149	Island Timberlands
Tsable Upper	MHmm1	49.52763	-125.08302	GIS_ID_Link18150	Island Timberlands
Englishman Middle CW	CWHmm2	49.21867	-124.46121	GIS_ID_Link18151	Island Timberlands
Englishman Middle CW	CWHmm2	49.2199	-124.46547	GIS_ID_Link18152	Island Timberlands
Englishman Middle CW	CWHmm2	49.22079	-124.46374	GIS_ID_Link18153	Island Timberlands

Location (Basin)	Biogeo Zone (BGC_LABEL)	Latitude	Longitude	GIS_ID	Ownership
Oyster Upper CW	MHmm1	49.78748	-125.51773	GIS_ID_Link18154	Island Timberlands
Nanaimo River South CW	CWHmm2	49.00296	-124.14462	GIS_ID_Link18155	Island Timberlands
Nanaimo River South CW	CWHxm2	49.00306	-124.14571	GIS_ID_Link18156	Island Timberlands
Nanaimo River South CW	CWHmm2	49.00298	-124.14509	GIS_ID_Link18157	Island Timberlands
Oyster Upper CW	CWHmm2	49.7598	-125.46417	GIS_ID_Link18158	Island Timberlands
Oyster Upper CW	CWHmm1	49.76083	-125.44872	GIS_ID_Link18159	Island Timberlands
Oyster Upper CW	CWHmm2	49.76607	-125.44781	GIS_ID_Link18160	Island Timberlands
Oyster Upper CW	CWHmm2	49.75977	-125.44777	GIS_ID_Link18161	Island Timberlands
Oyster Upper CW	CWHmm2	49.75847	-125.44626	GIS_ID_Link18162	Island Timberlands
Oyster Upper CW	CWHmm2	49.76249	-125.44845	GIS_ID_Link18163	Island Timberlands
Oyster Upper CW	CWHmm2	49.76203	-125.44696	GIS_ID_Link18164	Island Timberlands
Oyster Upper CW	CWHmm2	49.76293	-125.44408	GIS_ID_Link18165	Island Timberlands
Oyster Upper CW	CWHmm2	49.75877	-125.44512	GIS_ID_Link18166	Island Timberlands
Oyster Upper CW	CWHmm2	49.75766	-125.4446	GIS_ID_Link18167	Island Timberlands
Oyster Upper CW	CWHmm2	49.75735	-125.44411	GIS_ID_Link18168	Island Timberlands
Oyster Upper CW	CWHmm2	49.75777	-125.44427	GIS_ID_Link18169	Island Timberlands
Oyster Upper CW	MHmm1	49.75497	-125.43863	GIS_ID_Link18170	Island Timberlands
Oyster Upper CW	MHmm1	49.75537	-125.43885	GIS_ID_Link18171	Island Timberlands
Oyster Upper CW	MHmm1	49.75521	-125.43871	GIS_ID_Link18172	Island Timberlands
Oyster Upper CW	CWHmm2	49.76521	-125.44494	GIS_ID_Link18173	Island Timberlands
Oyster Upper CW	CWHmm2	49.76708	-125.44705	GIS_ID_Link18174	Island Timberlands
Oyster Upper CW	CWHmm2	49.76674	-125.44702	GIS_ID_Link18175	Island Timberlands
Oyster Upper CW	CWHmm2	49.76709	-125.4472	GIS_ID_Link18176	Island Timberlands
Oyster Upper CW	CWHmm2	49.76751	-125.4471	GIS_ID_Link18177	Island Timberlands
Oyster Upper CW	CWHmm2	49.75314	-125.44007	GIS_ID_Link18178	Island Timberlands
Oyster Upper CW	MHmm1	49.75026	-125.4392	GIS_ID_Link18179	Island Timberlands
Oyster Upper CW	CWHmm2	49.7554	-125.44154	GIS_ID_Link18180	Island Timberlands
Oyster Upper CW	MHmm1	49.75062	-125.43925	GIS_ID_Link18181	Island Timberlands
Oyster Upper CW	CWHmm2	49.76548	-125.44252	GIS_ID_Link18182	Island Timberlands
Oyster Upper CW	CWHmm2	49.76552	-125.44286	GIS_ID_Link18183	Island Timberlands
Oyster Upper CW	CWHmm2	49.70205	-125.48305	GIS_ID_Link18184	Island Timberlands
Oyster Upper CW	CWHmm2	49.70203	-125.48402	GIS_ID_Link18185	Island Timberlands
Oyster Upper CW	CWHmm2	49.70205	-125.4833	GIS_ID_Link18186	Island Timberlands
Chemainus Upper	MHmm1	48.95773	-124.21036	GIS_ID_Link18187	Island Timberlands
Chemainus Upper	CWHmm2	48.95778	-124.20474	GIS_ID_Link18188	Island Timberlands
Chemainus Upper	CWHmm2	48.95711	-124.206	GIS_ID_Link18189	Island Timberlands
Wilfred Creek	CWHmm2	49.46563	-124.91608	GIS_ID_Link18190	Island Timberlands
Wilfred Creek	CWHmm2	49.46521	-124.91704	GIS_ID_Link18191	Island Timberlands
Wilfred Creek	CWHmm2	49.46551	-124.91649	GIS_ID_Link18192	Island Timberlands
Wilfred Creek	CWHmm2	49.46507	-124.91765	GIS_ID_Link18193	Island Timberlands
Wilfred Creek	CWHmm2	49.46599	-124.91548	GIS_ID_Link18194	Island Timberlands
Wilfred Creek	CWHmm2	49.46664	-124.91475	GIS_ID_Link18195	Island Timberlands
Wilfred Creek	CWHmm2	49.46547	-124.91628	GIS_ID_Link18196	Island Timberlands
Oyster Upper CW	MHmm1	49.79312	-125.49447	GIS_ID_Link18197	Island Timberlands
Oyster Upper CW	MHmm1	49.79327	-125.49459	GIS_ID_Link18198	Island Timberlands
Oyster Upper CW	MHmm1	49.79337	-125.49512	GIS_ID_Link18199	Island Timberlands
Oyster Upper CW	MHmm1	49.79345	-125.49536	GIS_ID_Link18200	Island Timberlands
Oyster Upper CW	MHmm1	49.79373	-125.49549	GIS_ID_Link18201	Island Timberlands
Oyster Upper CW	MHmm1	49.79438	-125.49661	GIS_ID_Link18202	Island Timberlands
Oyster Upper CW	MHmm1	49.79383	-125.496	GIS_ID_Link18203	Island Timberlands
Oyster Upper CW	MHmm1	49.79318	-125.49492	GIS_ID_Link18204	Island Timberlands

Location (Basin)	Biogeo Zone (BGC_LABEL)	Latitude	Longitude	GIS_ID	Ownership
Oyster Upper CW	MHmm1	49.79181	-125.48966	GIS_ID_Link18205	Island Timberlands
Oyster Upper CW	MHmm1	49.7967	-125.48789	GIS_ID_Link18206	Island Timberlands
Oyster Upper CW	MHmm1	49.79515	-125.48577	GIS_ID_Link18207	Island Timberlands
Oyster Upper CW	MHmm1	49.79675	-125.49391	GIS_ID_Link18208	Island Timberlands
Oyster Upper CW	MHmm1	49.79665	-125.4952	GIS_ID_Link18209	Island Timberlands
Oyster Upper CW	MHmm1	49.79654	-125.49167	GIS_ID_Link18210	Island Timberlands
Oyster Upper CW	MHmm1	49.79709	-125.49207	GIS_ID_Link18211	Island Timberlands
Oyster Upper CW	MHmm1	49.79608	-125.49606	GIS_ID_Link18212	Island Timberlands
Oyster Upper CW	MHmm1	49.79	-125.50269	GIS_ID_Link18213	Island Timberlands
Oyster Upper CW	MHmm1	49.7931	-125.50106	GIS_ID_Link18214	Island Timberlands
Oyster Upper CW	MHmm1	49.79534	-125.49688	GIS_ID_Link18215	Island Timberlands
Oyster Upper CW	MHmm1	49.79489	-125.49637	GIS_ID_Link18216	Island Timberlands
Oyster Upper CW	MHmm1	49.79477	-125.49859	GIS_ID_Link18217	Island Timberlands
Oyster Upper CW	MHmm1	49.79498	-125.4969	GIS_ID_Link18218	Island Timberlands
Oyster Upper CW	MHmm1	49.79547	-125.48624	GIS_ID_Link18219	Island Timberlands
Oyster Upper CW	CWHmm2	49.79516	-125.50424	GIS_ID_Link18220	Island Timberlands
Oyster Upper CW	CWHmm2	49.79528	-125.50392	GIS_ID_Link18221	Island Timberlands
Oyster Upper CW	CWHmm2	49.79524	-125.50461	GIS_ID_Link18222	Island Timberlands
Oyster Upper CW	CWHmm2	49.79552	-125.50408	GIS_ID_Link18223	Island Timberlands
Oyster Upper CW	MHmm1	49.79255	-125.49445	GIS_ID_Link18224	Island Timberlands
Oyster Upper CW	MHmm1	49.79366	-125.49584	GIS_ID_Link18225	Island Timberlands
Oyster Upper CW	MHmm1	49.79409	-125.49638	GIS_ID_Link18226	Island Timberlands
Oyster Upper CW	MHmm1	49.79424	-125.49686	GIS_ID_Link18227	Island Timberlands
Oyster Upper CW	MHmm1	49.79323	-125.49536	GIS_ID_Link18228	Island Timberlands
Oyster Upper CW	MHmm1	49.7932	-125.49453	GIS_ID_Link18229	Island Timberlands
Oyster Upper CW	MHmm1	49.7933	-125.49483	GIS_ID_Link18230	Island Timberlands
Oyster Upper CW	MHmm1	49.79275	-125.49455	GIS_ID_Link18231	Island Timberlands
Oyster Upper CW	MHmm1	49.79396	-125.49622	GIS_ID_Link18232	Island Timberlands
Cameron River Lower CW	CWHxm2	49.24556	-124.65717	GIS_ID_Link18233	Island Timberlands
Nanaimo Dunsmuir CW	CMAunp	49.03202	-124.31971	GIS_ID_Link18234	Island Timberlands
Nanaimo Dunsmuir CW	MHmm1	49.03563	-124.32583	GIS_ID_Link18235	Island Timberlands
Nanaimo Dunsmuir CW	MHmm1	49.03688	-124.32708	GIS_ID_Link18236	Island Timberlands
Nanaimo Dunsmuir CW	MHmm1	49.03578	-124.32821	GIS_ID_Link18237	Island Timberlands
Nanaimo Dunsmuir CW	MHmm1	49.03651	-124.32743	GIS_ID_Link18238	Island Timberlands
Nanaimo Dunsmuir CW	MHmm1	49.05637	-124.32396	GIS_ID_Link18239	Island Timberlands
Nanaimo Dunsmuir CW	MHmm1	49.05676	-124.32456	GIS_ID_Link18240	Island Timberlands
Nanaimo Dunsmuir CW	MHmm1	49.05678	-124.32368	GIS_ID_Link18241	Island Timberlands
Nanaimo Dunsmuir CW	CWHmm2	49.05711	-124.32216	GIS_ID_Link18242	Island Timberlands
Nanaimo Dunsmuir CW	CWHmm2	49.05796	-124.32207	GIS_ID_Link18243	Island Timberlands
Nanaimo Dunsmuir CW	CWHmm2	49.05625	-124.32191	GIS_ID_Link18244	Island Timberlands
Nanaimo Dunsmuir CW	MHmm1	49.05822	-124.32177	GIS_ID_Link18245	Island Timberlands
Nanaimo Dunsmuir CW	CWHmm2	49.04753	-124.30275	GIS_ID_Link18246	Island Timberlands
Nanaimo Dunsmuir CW	CWHmm2	49.04864	-124.30237	GIS_ID_Link18247	Island Timberlands
Nanaimo Dunsmuir CW	CWHmm2	49.04807	-124.30879	GIS_ID_Link18248	Island Timberlands
Nanaimo Dunsmuir CW	CWHmm2	49.04795	-124.30859	GIS_ID_Link18249	Island Timberlands
Nanaimo Dunsmuir CW	MHmm1	49.04628	-124.30589	GIS_ID_Link18250	Island Timberlands
Nanaimo Dunsmuir CW	CWHmm2	49.04968	-124.30753	GIS_ID_Link18251	Island Timberlands
Chemainus Upper	MHmm1	48.95008	-124.14178	GIS_ID_Link18252	Island Timberlands
Nanaimo Dunsmuir CW	MHmm1	49.05663	-124.32578	GIS_ID_Link18253	Island Timberlands
Nanaimo Dunsmuir CW	MHmm1	49.0576	-124.32543	GIS_ID_Link18254	Island Timberlands
Englishman Upper CW	CWHmm2	49.17699	-124.51216	GIS_ID_Link18255	Island Timberlands

Location (Basin)	Biogeo Zone (BGC_LABEL)	Latitude	Longitude	GIS_ID	Ownership
Englishman Upper CW	CWHmm2	49.1785	-124.51391	GIS_ID_Link18256	Island Timberlands
Englishman Upper CW	CWHmm2	49.17378	-124.5103	GIS_ID_Link18257	Island Timberlands
Englishman Upper CW	CWHmm2	49.17437	-124.5106	GIS_ID_Link18258	Island Timberlands
Englishman Upper CW	CWHmm2	49.17558	-124.51176	GIS_ID_Link18259	Island Timberlands
Englishman Upper CW	MHmm1	49.17688	-124.51354	GIS_ID_Link18260	Island Timberlands
Englishman Upper CW	MHmm1	49.17562	-124.51238	GIS_ID_Link18261	Island Timberlands
Englishman Upper CW	MHmm1	49.17623	-124.51302	GIS_ID_Link18262	Island Timberlands
Englishman Upper CW	MHmm1	49.1745	-124.51148	GIS_ID_Link18263	Island Timberlands
Englishman Upper CW	CWHmm2	49.17736	-124.51262	GIS_ID_Link18264	Island Timberlands
Englishman Upper CW	CWHmm2	49.17682	-124.51303	GIS_ID_Link18265	Island Timberlands
Englishman Upper CW	CWHmm2	49.1779	-124.51286	GIS_ID_Link18266	Island Timberlands
Englishman Upper CW	MHmm1	49.17664	-124.51299	GIS_ID_Link18267	Island Timberlands
Englishman Upper CW	MHmm1	49.17552	-124.51215	GIS_ID_Link18268	Island Timberlands
Englishman Upper CW	MHmm1	49.17457	-124.51115	GIS_ID_Link18269	Island Timberlands
Englishman Upper CW	CWHmm2	49.17478	-124.5111	GIS_ID_Link18270	Island Timberlands
Englishman Upper CW	MHmm1	49.17578	-124.51252	GIS_ID_Link18271	Island Timberlands
Englishman Upper CW	CWHmm2	49.17628	-124.51248	GIS_ID_Link18272	Island Timberlands
Englishman Upper CW	CWHmm2	49.1765	-124.51262	GIS_ID_Link18273	Island Timberlands
Englishman Upper CW	CWHmm2	49.17663	-124.51273	GIS_ID_Link18274	Island Timberlands
Englishman Upper CW	CWHmm2	49.17596	-124.51232	GIS_ID_Link18275	Island Timberlands
Englishman Upper CW	CWHmm2	49.1757	-124.51207	GIS_ID_Link18276	Island Timberlands
Englishman Upper CW	MHmm1	49.17573	-124.51226	GIS_ID_Link18277	Island Timberlands
Englishman Upper CW	MHmm1	49.17597	-124.51248	GIS_ID_Link18278	Island Timberlands
Nanaimo Jump CW	CWHmm2	48.96657	-124.22147	GIS_ID_Link18279	Island Timberlands
Nanaimo Jump CW	CWHmm2	48.9664	-124.22607	GIS_ID_Link18280	Island Timberlands
Nanaimo Jump CW	CWHmm2	48.96604	-124.22487	GIS_ID_Link18281	Island Timberlands
Nanaimo Jump CW	CWHmm2	48.96629	-124.22482	GIS_ID_Link18282	Island Timberlands
Nanaimo Jump CW	CWHmm2	48.96642	-124.22553	GIS_ID_Link18283	Island Timberlands
Nanaimo Jump CW	CWHmm2	48.96647	-124.2259	GIS_ID_Link18284	Island Timberlands
Nanaimo Jump CW	CWHmm2	48.96615	-124.22476	GIS_ID_Link18285	Island Timberlands
Nanaimo Jump CW	CWHmm2	48.96835	-124.22393	GIS_ID_Link18286	Island Timberlands
Nanaimo Jump CW	CWHmm2	48.96798	-124.22392	GIS_ID_Link18287	Island Timberlands
Nanaimo Jump CW	CWHmm2	48.96766	-124.22239	GIS_ID_Link18288	Island Timberlands
Nanaimo Jump CW	CWHmm2	48.96738	-124.22337	GIS_ID_Link18289	Island Timberlands
Chemainus Upper	MHmm1	48.94889	-124.14653	GIS_ID_Link18290	Island Timberlands
Chemainus Upper	MHmm1	48.94946	-124.14825	GIS_ID_Link18291	Island Timberlands
Chemainus Upper	MHmm1	48.94948	-124.14534	GIS_ID_Link18292	Island Timberlands
Chemainus Upper	MHmm1	48.95112	-124.15058	GIS_ID_Link18293	Island Timberlands
Chemainus Upper	MHmm1	48.95055	-124.1501	GIS_ID_Link18294	Island Timberlands
Nanaimo Jump CW	CWHmm2	48.96867	-124.22255	GIS_ID_Link18295	Island Timberlands
Nanaimo Jump CW	CWHmm2	48.96731	-124.22074	GIS_ID_Link18296	Island Timberlands
Englishman Lower CW	CWHxm1	49.23825	-124.35703	GIS_ID_Link18297	Island Timberlands
Englishman Lower CW	CWHxm1	49.23212	-124.36284	GIS_ID_Link18298	Island Timberlands
Englishman Lower CW	CWHxm1	49.23342	-124.36213	GIS_ID_Link18299	Island Timberlands
Englishman Lower CW	CWHxm1	49.23129	-124.36476	GIS_ID_Link18300	Island Timberlands
Englishman Lower CW	CWHxm1	49.23575	-124.3623	GIS_ID_Link18301	Island Timberlands
Englishman Lower CW	CWHxm1	49.23588	-124.36212	GIS_ID_Link18302	Island Timberlands
Englishman Lower CW	CWHxm1	49.23595	-124.36003	GIS_ID_Link18303	Island Timberlands
Englishman Lower CW	CWHxm1	49.23657	-124.35768	GIS_ID_Link18304	Island Timberlands
Englishman Lower CW	CWHxm1	49.23458	-124.36249	GIS_ID_Link18305	Island Timberlands
Englishman Lower CW	CWHxm1	49.23832	-124.35697	GIS_ID_Link18306	Island Timberlands

Location (Basin)	Biogeo Zone (BGC_LABEL)	Latitude	Longitude	GIS_ID	Ownership
Englishman Lower CW	CWHxm1	49.23919	-124.35789	GIS_ID_Link18307	Island Timberlands
Englishman Lower CW	CWHxm1	49.23885	-124.35823	GIS_ID_Link18308	Island Timberlands
Englishman Lower CW	CWHxm1	49.23606	-124.36052	GIS_ID_Link18309	Island Timberlands
Englishman Lower CW	CWHxm1	49.23844	-124.35732	GIS_ID_Link18310	Island Timberlands
Englishman Lower CW	CWHxm1	49.23986	-124.35881	GIS_ID_Link18311	Island Timberlands
Englishman Lower CW	CWHxm1	49.23866	-124.35841	GIS_ID_Link18312	Island Timberlands
Englishman Lower CW	CWHxm1	49.23258	-124.36258	GIS_ID_Link18313	Island Timberlands
Englishman Lower CW	CWHxm1	49.23187	-124.36339	GIS_ID_Link18314	Island Timberlands
Englishman Lower CW	CWHxm1	49.23591	-124.36222	GIS_ID_Link18315	Island Timberlands
Englishman Lower CW	CWHxm1	49.236	-124.35852	GIS_ID_Link18316	Island Timberlands
Oyster Middle CW	CWHxm2	49.8346	-125.4018	GIS_ID_Link18317	Island Timberlands
Oyster Middle CW	CWHxm2	49.8333	-125.4016	GIS_ID_Link18318	Island Timberlands
Oyster Middle CW	CWHxm2	49.83317	-125.40168	GIS_ID_Link18319	Island Timberlands
Oyster Middle CW	CWHxm2	49.83309	-125.40205	GIS_ID_Link18320	Island Timberlands
Oyster Middle CW	CWHxm2	49.833	-125.40457	GIS_ID_Link18321	Island Timberlands
Oyster Middle CW	CWHxm2	49.83297	-125.40339	GIS_ID_Link18322	Island Timberlands
Oyster Upper CW	MHmm1	49.70681	-125.44115	GIS_ID_Link18323	Island Timberlands
Oyster Upper CW	MHmm1	49.7101	-125.44535	GIS_ID_Link18324	Island Timberlands
Oyster Upper CW	MHmm1	49.71626	-125.43999	GIS_ID_Link18325	Island Timberlands
Oyster Upper CW	CWHmm1	49.77433	-125.44108	GIS_ID_Link18326	Island Timberlands
Oyster Upper CW	CWHmm1	49.77429	-125.44025	GIS_ID_Link18327	Island Timberlands
Oyster Upper CW	CWHmm2	49.77357	-125.43905	GIS_ID_Link18328	Island Timberlands
Oyster Upper CW	CWHmm1	49.77453	-125.44154	GIS_ID_Link18329	Island Timberlands
Oyster Upper CW	CWHmm1	49.77388	-125.44098	GIS_ID_Link18330	Island Timberlands
Oyster Upper CW	CWHmm1	49.77496	-125.44193	GIS_ID_Link18331	Island Timberlands
Chemainus Upper	MHmm1	48.94938	-124.14306	GIS_ID_Link18332	Island Timberlands
Nanaimo Whiskey Jack CW	MHmm1	49.00019	-124.12551	GIS_ID_Link18333	Island Timberlands
Tsable Upper	CWHmm2	49.53592	-125.05359	GIS_ID_Link18334	Island Timberlands
Tsable Upper	CWHmm2	49.53647	-125.04986	GIS_ID_Link18335	Island Timberlands
Tsable Upper	CWHmm2	49.53643	-125.0504	GIS_ID_Link18336	Island Timberlands
Tsable Upper	CWHmm2	49.53738	-125.05642	GIS_ID_Link18337	Island Timberlands
Tsable Upper	MHmm1	49.53487	-125.04904	GIS_ID_Link18338	Island Timberlands
Tsable Upper	MHmm1	49.53467	-125.0472	GIS_ID_Link18339	Island Timberlands
Big Qualicum Upper	CWHmm2	49.38248	-124.84577	GIS_ID_Link18340	Island Timberlands
Big Qualicum Upper	CWHmm2	49.3847	-124.84444	GIS_ID_Link18341	Island Timberlands
Big Qualicum Upper	CWHmm2	49.38482	-124.84587	GIS_ID_Link18342	Island Timberlands
Big Qualicum Upper	CWHmm2	49.38199	-124.84808	GIS_ID_Link18343	Island Timberlands
Big Qualicum Upper	CWHmm2	49.38125	-124.84704	GIS_ID_Link18344	Island Timberlands
Big Qualicum Upper	MHmm1	49.38379	-124.84672	GIS_ID_Link18345	Island Timberlands
Big Qualicum Upper	CWHmm2	49.38594	-124.8441	GIS_ID_Link18346	Island Timberlands
Englishman Upper CW	CWHmm2	49.17878	-124.53883	GIS_ID_Link18347	Island Timberlands
Tsable Upper	CWHmm2	49.54237	-125.06652	GIS_ID_Link18348	Island Timberlands
Tsable Upper	CWHmm2	49.53764	-125.07092	GIS_ID_Link18349	Island Timberlands
Tsable Upper	CWHmm2	49.54808	-125.07131	GIS_ID_Link18350	Island Timberlands
Tsable Upper	MHmm1	49.54676	-125.09216	GIS_ID_Link18351	Island Timberlands
Tsable Upper	MHmm1	49.54572	-125.0945	GIS_ID_Link18352	Island Timberlands
Tsable Upper	MHmm1	49.54669	-125.09282	GIS_ID_Link18353	Island Timberlands
Tsable Upper	MHmm1	49.54673	-125.09224	GIS_ID_Link18354	Island Timberlands
Tsable Upper	MHmm1	49.54523	-125.09158	GIS_ID_Link18355	Island Timberlands
Tsable Upper	MHmm1	49.54557	-125.09293	GIS_ID_Link18356	Island Timberlands
Tsable Upper	MHmm1	49.54526	-125.09177	GIS_ID_Link18357	Island Timberlands

Location (Basin)	Biogeo Zone (BGC_LABEL)	Latitude	Longitude	GIS_ID	Ownership
Tsable Upper	MHmm1	49.54783	-125.08363	GIS_ID_Link18358	Island Timberlands
Tsable Upper	MHmm1	49.54446	-125.0855	GIS_ID_Link18359	Island Timberlands
Tsable Upper	MHmm1	49.54672	-125.08415	GIS_ID_Link18360	Island Timberlands
Tsable Upper	MHmm1	49.54618	-125.08692	GIS_ID_Link18361	Island Timberlands
Tsable Upper	MHmm1	49.54782	-125.0839	GIS_ID_Link18362	Island Timberlands
Tsable Upper	MHmm1	49.54707	-125.08686	GIS_ID_Link18363	Island Timberlands
Tsable Upper	MHmm1	49.54444	-125.08584	GIS_ID_Link18364	Island Timberlands
Tsable Upper	MHmm1	49.5467	-125.08454	GIS_ID_Link18365	Island Timberlands
Tsable Upper	MHmm1	49.54301	-125.09558	GIS_ID_Link18366	Island Timberlands
Tsable Upper	MHmm1	49.54638	-125.07679	GIS_ID_Link18367	Island Timberlands
Tsable Upper	CWHmm2	49.53979	-125.06982	GIS_ID_Link18368	Island Timberlands
Tsable Upper	CWHmm2	49.54031	-125.06967	GIS_ID_Link18369	Island Timberlands
Tsable Upper	CWHmm2	49.53355	-125.08183	GIS_ID_Link18370	Island Timberlands
Tsable Upper	CWHmm2	49.53527	-125.08443	GIS_ID_Link18371	Island Timberlands
Tsable Upper	MHmm1	49.53871	-125.08358	GIS_ID_Link18372	Island Timberlands
Tsable Upper	MHmm1	49.53951	-125.08338	GIS_ID_Link18373	Island Timberlands
Tsable Upper	MHmm1	49.54142	-125.08028	GIS_ID_Link18374	Island Timberlands
Tsable Upper	MHmm1	49.541	-125.07951	GIS_ID_Link18375	Island Timberlands
Tsable Upper	MHmm1	49.54052	-125.08243	GIS_ID_Link18376	Island Timberlands
Tsable Upper	MHmm1	49.54067	-125.08091	GIS_ID_Link18377	Island Timberlands
Tsable Upper	MHmm1	49.54118	-125.07978	GIS_ID_Link18378	Island Timberlands
Tsable Upper	MHmm1	49.53889	-125.08349	GIS_ID_Link18379	Island Timberlands
Tsable Upper	MHmm1	49.54098	-125.07964	GIS_ID_Link18380	Island Timberlands
Tsable Upper	MHmm1	49.54058	-125.08188	GIS_ID_Link18381	Island Timberlands
Tsable Upper	MHmm1	49.54542	-125.09115	GIS_ID_Link18382	Island Timberlands
Tsable Upper	MHmm1	49.54566	-125.09081	GIS_ID_Link18383	Island Timberlands
Tsable Upper	MHmm1	49.54552	-125.0911	GIS_ID_Link18384	Island Timberlands
Tsable Upper	CWHmm2	49.55041	-125.09991	GIS_ID_Link18385	Island Timberlands
Tsable Upper	CWHmm2	49.55006	-125.10052	GIS_ID_Link18386	Island Timberlands
Tsable Upper	CWHmm2	49.55025	-125.09946	GIS_ID_Link18387	Island Timberlands
Tsable Upper	CWHmm2	49.54956	-125.09942	GIS_ID_Link18388	Island Timberlands
Tsable Upper	MHmm1	49.54875	-125.09916	GIS_ID_Link18389	Island Timberlands
Tsable Upper	MHmm1	49.54728	-125.09901	GIS_ID_Link18390	Island Timberlands
Tsable Upper	MHmm1	49.54775	-125.09949	GIS_ID_Link18391	Island Timberlands
Tsable Upper	CWHmm2	49.55026	-125.09888	GIS_ID_Link18392	Island Timberlands
Tsable Upper	CWHmm2	49.55026	-125.1001	GIS_ID_Link18393	Island Timberlands
Tsable Upper	MHmm1	49.54843	-125.09924	GIS_ID_Link18394	Island Timberlands
Tsable Upper	CWHmm2	49.55009	-125.10019	GIS_ID_Link18395	Island Timberlands
Tsable Upper	MHmm1	49.54878	-125.099	GIS_ID_Link18396	Island Timberlands
Tsable Upper	CWHmm2	49.52909	-125.08253	GIS_ID_Link18397	Island Timberlands
Tsable Upper	CWHmm2	49.5289	-125.08377	GIS_ID_Link18398	Island Timberlands
Tsable Upper	CWHmm2	49.52894	-125.08286	GIS_ID_Link18399	Island Timberlands
Tsable Upper	CWHmm2	49.52928	-125.0831	GIS_ID_Link18400	Island Timberlands
Tsable Upper	CWHmm2	49.52905	-125.08444	GIS_ID_Link18401	Island Timberlands
Tsable Upper	CWHmm2	49.54325	-125.0659	GIS_ID_Link18402	Island Timberlands
Tsable Upper	CWHmm2	49.54112	-125.06833	GIS_ID_Link18403	Island Timberlands
Tsable Upper	CWHmm2	49.54228	-125.06724	GIS_ID_Link18404	Island Timberlands
Tsable Upper	CWHmm2	49.54305	-125.06734	GIS_ID_Link18405	Island Timberlands
Tsable Upper	CWHmm2	49.54317	-125.06583	GIS_ID_Link18406	Island Timberlands
Tsable Upper	CWHmm2	49.54121	-125.06826	GIS_ID_Link18407	Island Timberlands
Tsable Upper	CWHmm2	49.54197	-125.06842	GIS_ID_Link18408	Island Timberlands

Location (Basin)	Biogeo Zone (BGC_LABEL)	Latitude	Longitude	GIS_ID	Ownership
Tsable Upper	CWHmm2	49.54918	-125.09331	GIS_ID_Link18409	Island Timberlands
Tsable Upper	CWHmm2	49.54907	-125.09282	GIS_ID_Link18410	Island Timberlands
Tsable Upper	CWHmm2	49.54858	-125.08995	GIS_ID_Link18411	Island Timberlands
Tsable Upper	CWHmm2	49.54987	-125.09208	GIS_ID_Link18412	Island Timberlands
Tsable Upper	CWHmm2	49.54947	-125.09317	GIS_ID_Link18413	Island Timberlands
Tsable Upper	CWHmm2	49.55022	-125.09104	GIS_ID_Link18414	Island Timberlands
Tsable Upper	CWHmm2	49.54935	-125.0915	GIS_ID_Link18415	Island Timberlands
Tsable Upper	CWHmm2	49.5486	-125.09015	GIS_ID_Link18416	Island Timberlands
Tsable Upper	CWHmm2	49.54877	-125.09092	GIS_ID_Link18417	Island Timberlands
Tsable Upper	MHmm1	49.54295	-125.10071	GIS_ID_Link18418	Island Timberlands
Tsable Upper	MHmm1	49.54312	-125.1005	GIS_ID_Link18419	Island Timberlands
Tsable Upper	MHmm1	49.54328	-125.10064	GIS_ID_Link18420	Island Timberlands
Tsable Upper	MHmm1	49.54337	-125.10105	GIS_ID_Link18421	Island Timberlands
Tsable Upper	CWHmm2	49.54996	-125.09118	GIS_ID_Link18422	Island Timberlands
Tsable Upper	CWHmm2	49.54909	-125.09319	GIS_ID_Link18423	Island Timberlands
Tsable Upper	CWHmm2	49.54868	-125.09015	GIS_ID_Link18424	Island Timberlands
Tsable Upper	CWHmm2	49.54945	-125.09295	GIS_ID_Link18425	Island Timberlands
Tsable Upper	CWHmm2	49.54982	-125.09185	GIS_ID_Link18426	Island Timberlands
Tsable Upper	CWHmm2	49.54863	-125.09027	GIS_ID_Link18427	Island Timberlands
Tsable Upper	MHmm1	49.54317	-125.10065	GIS_ID_Link18428	Island Timberlands
Tsable Upper	CWHmm2	49.55011	-125.08989	GIS_ID_Link18429	Island Timberlands
Tsable Upper	CWHmm2	49.54932	-125.09016	GIS_ID_Link18430	Island Timberlands
Tsable Upper	CWHmm2	49.5497	-125.08999	GIS_ID_Link18431	Island Timberlands
Tsable Upper	CWHmm2	49.54871	-125.08944	GIS_ID_Link18432	Island Timberlands
Tsable Upper	CWHmm2	49.54875	-125.09007	GIS_ID_Link18433	Island Timberlands
Tsable Upper	CWHmm2	49.54992	-125.09224	GIS_ID_Link18434	Island Timberlands
Tsable Upper	CWHmm2	49.54959	-125.09234	GIS_ID_Link18435	Island Timberlands
Tsable Upper	CWHmm2	49.54926	-125.09034	GIS_ID_Link18436	Island Timberlands
Tsable Upper	CWHmm2	49.55033	-125.09087	GIS_ID_Link18437	Island Timberlands
Tsable Upper	CWHmm2	49.53419	-125.08231	GIS_ID_Link18438	Island Timberlands
Tsable Upper	MHmm1	49.54361	-125.09777	GIS_ID_Link18439	Island Timberlands
Tsable Upper	MHmm1	49.54387	-125.09884	GIS_ID_Link18440	Island Timberlands
Tsable Upper	MHmm1	49.5439	-125.09804	GIS_ID_Link18441	Island Timberlands
Tsable Upper	MHmm1	49.54414	-125.09843	GIS_ID_Link18442	Island Timberlands
Tsable Upper	MHmm1	49.54383	-125.09809	GIS_ID_Link18443	Island Timberlands
Tsable Upper	CWHmm2	49.54944	-125.08598	GIS_ID_Link18444	Island Timberlands
Tsable Upper	CWHmm2	49.54857	-125.08938	GIS_ID_Link18445	Island Timberlands
Tsable Upper	CWHmm2	49.54894	-125.08652	GIS_ID_Link18446	Island Timberlands
Tsable Upper	CWHmm2	49.54935	-125.07931	GIS_ID_Link18447	Island Timberlands
Tsable Upper	CWHmm2	49.54945	-125.07956	GIS_ID_Link18448	Island Timberlands
Tsable Upper	CWHmm2	49.54988	-125.08492	GIS_ID_Link18449	Island Timberlands
Tsable Upper	CWHmm2	49.54906	-125.08635	GIS_ID_Link18450	Island Timberlands
Tsable Upper	CWHmm2	49.5496	-125.08561	GIS_ID_Link18451	Island Timberlands
Tsable Upper	CWHmm2	49.54881	-125.08846	GIS_ID_Link18452	Island Timberlands
Tsable Upper	CWHmm2	49.54942	-125.07992	GIS_ID_Link18453	Island Timberlands
Tsable Upper	CWHmm2	49.54931	-125.08617	GIS_ID_Link18454	Island Timberlands
Tsable Upper	CWHmm2	49.54957	-125.08036	GIS_ID_Link18455	Island Timberlands
Tsable Upper	CWHmm2	49.5498	-125.08155	GIS_ID_Link18456	Island Timberlands
Tsable Upper	CWHmm2	49.54985	-125.08288	GIS_ID_Link18457	Island Timberlands
Tsable Upper	CWHmm2	49.54989	-125.08359	GIS_ID_Link18458	Island Timberlands
Tsable Upper	CWHmm2	49.54899	-125.08642	GIS_ID_Link18459	Island Timberlands

Location (Basin)	Biogeo Zone (BGC_LABEL)	Latitude	Longitude	GIS_ID	Ownership
Tsable Upper	CWHmm2	49.5494	-125.0794	GIS_ID_Link18460	Island Timberlands
Tsable Upper	CWHmm2	49.54973	-125.08524	GIS_ID_Link18461	Island Timberlands
Tsable Upper	CWHmm2	49.54986	-125.08312	GIS_ID_Link18462	Island Timberlands
Tsable Upper	CWHmm2	49.54951	-125.08437	GIS_ID_Link18463	Island Timberlands
Chemainus Upper	MHmm1	48.95042	-124.13914	GIS_ID_Link18464	Island Timberlands
Chemainus Chipman	CWHxm2	48.91443	-124.00019	GIS_ID_Link18465	Island Timberlands
Chemainus Chipman	CWHxm2	48.91376	-123.99797	GIS_ID_Link18466	Island Timberlands
Chemainus Chipman	CWHxm2	48.91445	-123.99953	GIS_ID_Link18467	Island Timberlands
Chemainus Chipman	CWHxm2	48.91609	-124.00308	GIS_ID_Link18468	Island Timberlands
Chemainus Chipman	CWHxm2	48.91603	-124.00296	GIS_ID_Link18469	Island Timberlands
Chemainus Chipman	CWHxm2	48.91408	-123.9991	GIS_ID_Link18470	Island Timberlands
Chemainus Chipman	CWHxm2	48.9138	-123.99723	GIS_ID_Link18471	Island Timberlands
Chemainus Chipman	CWHxm2	48.9155	-124.00129	GIS_ID_Link18472	Island Timberlands
Chemainus Chipman	CWHxm2	48.91368	-123.99789	GIS_ID_Link18473	Island Timberlands
Chemainus Chipman	CWHxm2	48.91461	-124.00018	GIS_ID_Link18474	Island Timberlands
Chemainus Chipman	CWHxm2	48.91407	-123.99896	GIS_ID_Link18475	Island Timberlands
Chemainus Chipman	CWHxm2	48.9134	-123.99748	GIS_ID_Link18476	Island Timberlands
Chemainus Chipman	CWHxm2	48.91397	-123.99894	GIS_ID_Link18477	Island Timberlands
Chemainus Chipman	CWHxm2	48.91412	-123.99925	GIS_ID_Link18478	Island Timberlands
Chemainus Chipman	CWHxm2	48.91439	-123.9996	GIS_ID_Link18479	Island Timberlands
Chemainus Chipman	CWHxm2	48.91377	-123.99806	GIS_ID_Link18480	Island Timberlands
Chemainus Chipman	CWHxm2	48.91472	-124.00031	GIS_ID_Link18481	Island Timberlands
Chemainus Chipman	CWHxm2	48.9151	-124.00103	GIS_ID_Link18482	Island Timberlands
Chemainus Chipman	CWHxm2	48.91574	-124.00226	GIS_ID_Link18483	Island Timberlands
Chemainus Chipman	CWHxm2	48.91539	-124.00172	GIS_ID_Link18484	Island Timberlands
Englishman Upper CW	MHmm1	49.16566	-124.51117	GIS_ID_Link18485	Island Timberlands
Koksilah Upper	CWHmm2	48.65638	-123.95811	GIS_ID_Link18486	Island Timberlands
Koksilah Upper	CWHmm2	48.65607	-123.95747	GIS_ID_Link18487	Island Timberlands
Koksilah Upper	CWHmm2	48.65481	-123.95805	GIS_ID_Link18488	Island Timberlands
Langley Lake	CWHxm1	49.56074	-124.92385	GIS_ID_Link18489	Island Timberlands
Langley Lake	CWHxm1	49.55768	-124.91784	GIS_ID_Link18490	Island Timberlands
Langley Lake	CWHxm1	49.55785	-124.91747	GIS_ID_Link18491	Island Timberlands
Langley Lake	CWHxm1	49.5575	-124.91614	GIS_ID_Link18492	Island Timberlands
Langley Lake	CWHxm1	49.56047	-124.92327	GIS_ID_Link18493	Island Timberlands
Langley Lake	CWHxm1	49.55765	-124.91702	GIS_ID_Link18494	Island Timberlands
Langley Lake	CWHxm1	49.55982	-124.92236	GIS_ID_Link18495	Island Timberlands
Langley Lake	CWHxm1	49.55911	-124.92111	GIS_ID_Link18496	Island Timberlands
Langley Lake	CWHxm1	49.55822	-124.91918	GIS_ID_Link18497	Island Timberlands
Langley Lake	CWHxm1	49.55748	-124.91764	GIS_ID_Link18498	Island Timberlands
Langley Lake	CWHxm1	49.56052	-124.92319	GIS_ID_Link18499	Island Timberlands
Langley Lake	CWHxm1	49.5576	-124.91655	GIS_ID_Link18500	Island Timberlands
Langley Lake	CWHxm1	49.56009	-124.92281	GIS_ID_Link18501	Island Timberlands
Langley Lake	CWHxm1	49.55956	-124.9219	GIS_ID_Link18502	Island Timberlands
Langley Lake	CWHxm1	49.55776	-124.91732	GIS_ID_Link18503	Island Timberlands
Langley Lake	CWHxm1	49.55867	-124.92033	GIS_ID_Link18504	Island Timberlands
Langley Lake	CWHxm1	49.55781	-124.918	GIS_ID_Link18505	Island Timberlands
Langley Lake	CWHxm1	49.55911	-124.92049	GIS_ID_Link18506	Island Timberlands
Chemainus Upper	CWHmm2	48.95281	-124.18747	GIS_ID_Link18507	Island Timberlands
Chemainus Upper	CWHmm2	48.95125	-124.18606	GIS_ID_Link18508	Island Timberlands
Chemainus Upper	CWHmm2	48.94998	-124.18393	GIS_ID_Link18509	Island Timberlands
Chemainus Upper	CWHmm2	48.94876	-124.1871	GIS_ID_Link18510	Island Timberlands

Location (Basin)	Biogeo Zone (BGC_LABEL)	Latitude	Longitude	GIS_ID	Ownership
Chemainus Upper	CWHmm2	48.94863	-124.18687	GIS_ID_Link18511	Island Timberlands
Chemainus Upper	CWHmm2	48.94873	-124.18705	GIS_ID_Link18512	Island Timberlands
Tsable Upper	CWHmm1	49.52457	-124.982	GIS_ID_Link18513	Island Timberlands
Tsable Upper	CWHmm1	49.5253	-124.98182	GIS_ID_Link18514	Island Timberlands
Tsable Upper	CWHmm1	49.52389	-124.9829	GIS_ID_Link18515	Island Timberlands
Tsable Upper	CWHmm1	49.52563	-124.98191	GIS_ID_Link18516	Island Timberlands
Tsable Upper	CWHmm1	49.52632	-124.98177	GIS_ID_Link18517	Island Timberlands
Tsable Upper	CWHxm2	49.52741	-124.98032	GIS_ID_Link18518	Island Timberlands
Tsable Upper	CWHmm1	49.52643	-124.98117	GIS_ID_Link18519	Island Timberlands
Tsable Upper	CWHmm1	49.52631	-124.98129	GIS_ID_Link18520	Island Timberlands
Tsable Upper	CWHmm1	49.52669	-124.98079	GIS_ID_Link18521	Island Timberlands
Tsable Upper	CWHxm2	49.5271	-124.98048	GIS_ID_Link18522	Island Timberlands
Tsable Upper	CWHmm1	49.52655	-124.98101	GIS_ID_Link18523	Island Timberlands
Tsable Upper	CWHmm1	49.52482	-124.9815	GIS_ID_Link18524	Island Timberlands
Tsable Upper	CWHxm2	49.52761	-124.97947	GIS_ID_Link18525	Island Timberlands
Tsable Upper	CWHmm1	49.52478	-124.98211	GIS_ID_Link18526	Island Timberlands
Tsable Upper	CWHmm1	49.52444	-124.9816	GIS_ID_Link18527	Island Timberlands
Tsable Upper	CWHmm1	49.5267	-124.98089	GIS_ID_Link18528	Island Timberlands
Tsable Upper	CWHxm2	49.52615	-124.98145	GIS_ID_Link18529	Island Timberlands
Tsable Upper	CWHxm2	49.52749	-124.97981	GIS_ID_Link18530	Island Timberlands
Tsable Upper	CWHxm2	49.52754	-124.97989	GIS_ID_Link18531	Island Timberlands
Tsable Upper	CWHxm2	49.52685	-124.98062	GIS_ID_Link18532	Island Timberlands
Tsable Upper	CWHxm2	49.52653	-124.98015	GIS_ID_Link18533	Island Timberlands
Tsable Upper	CWHxm2	49.5269	-124.97985	GIS_ID_Link18534	Island Timberlands
Tsable Upper	CWHmm1	49.52628	-124.98075	GIS_ID_Link18535	Island Timberlands
Tsable Upper	CWHxm2	49.52702	-124.98001	GIS_ID_Link18536	Island Timberlands
Nanaimo River South CW	CWHmm2	48.97257	-124.16503	GIS_ID_Link18537	Island Timberlands
Nanaimo River South CW	CWHmm2	48.97291	-124.16762	GIS_ID_Link18538	Island Timberlands
Nanaimo River South CW	CWHmm2	48.9726	-124.16656	GIS_ID_Link18539	Island Timberlands
Nanaimo River South CW	CWHmm2	48.97143	-124.16529	GIS_ID_Link18540	Island Timberlands
Nanaimo River South CW	CWHmm2	48.96818	-124.16179	GIS_ID_Link18541	Island Timberlands
Nanaimo River South CW	CWHmm2	48.97126	-124.16299	GIS_ID_Link18542	Island Timberlands
Englishman Upper CW	CWHmm2	49.17936	-124.51533	GIS_ID_Link18543	Island Timberlands
Englishman Upper CW	CWHmm2	49.17788	-124.51383	GIS_ID_Link18544	Island Timberlands
Englishman Upper CW	MHmm1	49.17016	-124.50214	GIS_ID_Link18545	Island Timberlands
Englishman Upper CW	MHmm1	49.17031	-124.50228	GIS_ID_Link18546	Island Timberlands
Quinsam Iron	MHmm1	49.82359	-125.46368	GIS_ID_Link18547	Island Timberlands
Little Qualicum CW	MHmm1	49.24753	-124.57779	GIS_ID_Link18548	Island Timberlands
Nanaimo Dunsmuir CW	CWHxm1	49.04562	-124.18034	GIS_ID_Link18549	Island Timberlands
Quinsam Iron	MHmm1	49.81833	-125.48375	GIS_ID_Link18550	Island Timberlands
Quinsam Iron	MHmm1	49.81724	-125.48329	GIS_ID_Link18551	Island Timberlands
Quinsam Iron	MHmm1	49.818	-125.48021	GIS_ID_Link18552	Island Timberlands
Cowichan River	CWHxm2	48.7546	-123.97396	GIS_ID_Link18553	Island Timberlands
Cowichan River	CWHxm2	48.75483	-123.97381	GIS_ID_Link18554	Island Timberlands
Cowichan River	CWHxm2	48.75465	-123.97448	GIS_ID_Link18555	Island Timberlands
Cowichan River	CWHxm2	48.75453	-123.97618	GIS_ID_Link18556	Island Timberlands
Cowichan River	CWHxm2	48.75451	-123.975	GIS_ID_Link18557	Island Timberlands
Cowichan River	CWHxm2	48.75649	-123.9686	GIS_ID_Link18558	Island Timberlands
Cowichan River	CWHxm2	48.75608	-123.96704	GIS_ID_Link18559	Island Timberlands
Cowichan River	CWHxm2	48.75526	-123.96472	GIS_ID_Link18560	Island Timberlands
Cowichan River	CWHxm2	48.75619	-123.96804	GIS_ID_Link18561	Island Timberlands

Location (Basin)	Biogeo Zone (BGC_LABEL)	Latitude	Longitude	GIS_ID	Ownership
Cowichan River	CWHxm2	48.75506	-123.9651	GIS_ID_Link18562	Island Timberlands
Cowichan River	CWHxm2	48.75638	-123.96818	GIS_ID_Link18563	Island Timberlands
Cowichan River	CWHxm2	48.75584	-123.96605	GIS_ID_Link18564	Island Timberlands
Cowichan River	CWHxm2	48.75716	-123.96974	GIS_ID_Link18565	Island Timberlands
Cowichan River	CWHxm2	48.7566	-123.97221	GIS_ID_Link18566	Island Timberlands
Cowichan River	CWHxm2	48.75673	-123.96947	GIS_ID_Link18567	Island Timberlands
Cowichan River	CWHxm2	48.75553	-123.9734	GIS_ID_Link18568	Island Timberlands
Cowichan River	CWHxm2	48.75626	-123.97208	GIS_ID_Link18569	Island Timberlands
Cowichan River	CWHxm2	48.75759	-123.97142	GIS_ID_Link18570	Island Timberlands
Cowichan River	CWHxm2	48.75513	-123.97574	GIS_ID_Link18571	Island Timberlands
Cowichan River	CWHxm2	48.75481	-123.97591	GIS_ID_Link18572	Island Timberlands
Cowichan River	CWHxm2	48.75878	-123.97436	GIS_ID_Link18573	Island Timberlands
Cowichan River	CWHxm2	48.75846	-123.9739	GIS_ID_Link18574	Island Timberlands
Cowichan River	CWHxm2	48.76058	-123.97546	GIS_ID_Link18575	Island Timberlands
Cowichan River	CWHxm2	48.75823	-123.97326	GIS_ID_Link18576	Island Timberlands
Cowichan River	CWHxm2	48.75993	-123.9749	GIS_ID_Link18577	Island Timberlands
Cowichan River	CWHxm2	48.75975	-123.97498	GIS_ID_Link18578	Island Timberlands
Cowichan River	CWHxm2	48.76048	-123.97562	GIS_ID_Link18579	Island Timberlands
Cowichan River	CWHxm2	48.7587	-123.97368	GIS_ID_Link18580	Island Timberlands
Cowichan River	CWHxm2	48.75837	-123.97367	GIS_ID_Link18581	Island Timberlands
Koksilah Upper	CWHmm2	48.72959	-123.87946	GIS_ID_Link18582	Island Timberlands
Quinsam Iron	MHmm1	49.82085	-125.50785	GIS_ID_Link18583	Island Timberlands
Quinsam Iron	MHmm1	49.8224	-125.50828	GIS_ID_Link18584	Island Timberlands
Quinsam Iron	MHmm1	49.82201	-125.50604	GIS_ID_Link18585	Island Timberlands
Quinsam Iron	MHmm1	49.82027	-125.50636	GIS_ID_Link18586	Island Timberlands
Englishman Middle CW	CWHxm2	49.20382	-124.41947	GIS_ID_Link18587	Island Timberlands
Englishman Middle CW	CWHxm2	49.20511	-124.42079	GIS_ID_Link18588	Island Timberlands
Nanaimo Jump CW	CWHmm2	48.99742	-124.29352	GIS_ID_Link18589	Island Timberlands
Nanaimo Jump CW	CWHmm2	49.00108	-124.28933	GIS_ID_Link18590	Island Timberlands
Nanaimo Jump CW	CWHmm2	48.99783	-124.29264	GIS_ID_Link18591	Island Timberlands
Nanaimo Jump CW	CWHmm2	48.99714	-124.29244	GIS_ID_Link18592	Island Timberlands
Nanaimo Jump CW	CWHmm2	48.99978	-124.29475	GIS_ID_Link18593	Island Timberlands
Nanaimo Jump CW	CWHmm2	49.00153	-124.2881	GIS_ID_Link18594	Island Timberlands
Nanaimo Jump CW	CWHmm2	48.99775	-124.29049	GIS_ID_Link18595	Island Timberlands
Nanaimo Jump CW	CWHmm2	48.99819	-124.29235	GIS_ID_Link18596	Island Timberlands
Nanaimo Jump CW	MHmm1	48.99773	-124.29692	GIS_ID_Link18597	Island Timberlands
Nanaimo Jump CW	CWHmm2	48.99835	-124.29323	GIS_ID_Link18598	Island Timberlands
Nanaimo Jump CW	CWHmm2	48.99752	-124.29242	GIS_ID_Link18599	Island Timberlands
Nanaimo Jump CW	CWHmm2	48.99736	-124.29136	GIS_ID_Link18600	Island Timberlands
Nanaimo Jump CW	CWHmm2	48.9972	-124.29089	GIS_ID_Link18601	Island Timberlands
Nanaimo Jump CW	CWHmm2	48.99759	-124.29207	GIS_ID_Link18602	Island Timberlands
Nanaimo Jump CW	CWHmm2	48.99817	-124.293	GIS_ID_Link18603	Island Timberlands
Nanaimo Jump CW	MHmm1	48.99843	-124.29595	GIS_ID_Link18604	Island Timberlands
Nanaimo Jump CW	CWHmm2	49.00315	-124.28831	GIS_ID_Link18605	Island Timberlands
Nanaimo Jump CW	MHmm1	48.9991	-124.30609	GIS_ID_Link18606	Island Timberlands
Puntledge Toma CW	CWHmm2	49.51116	-125.10748	GIS_ID_Link18607	Island Timberlands
Puntledge Toma CW	CWHmm2	49.51043	-125.10269	GIS_ID_Link18608	Island Timberlands
Puntledge Toma CW	CWHmm2	49.51066	-125.10366	GIS_ID_Link18609	Island Timberlands
Puntledge Toma CW	CWHxm2	49.50731	-125.10146	GIS_ID_Link18610	Island Timberlands
Tsable Upper	CWHmm2	49.53147	-125.04099	GIS_ID_Link18611	Island Timberlands
Tsable Upper	CWHmm2	49.53246	-125.03759	GIS_ID_Link18612	Island Timberlands

Location (Basin)	Biogeo Zone (BGC_LABEL)	Latitude	Longitude	GIS_ID	Ownership
Tsable Upper	MHmm1	49.53067	-125.04912	GIS_ID_Link18613	Island Timberlands
Puntledge Toma CW	CWHmm2	49.51072	-125.10089	GIS_ID_Link18614	Island Timberlands
Tsable Upper	CWHmm2	49.53293	-125.03749	GIS_ID_Link18615	Island Timberlands
Tsable Upper	CWHmm2	49.53198	-125.03777	GIS_ID_Link18616	Island Timberlands
Nanaimo River	CWHxm1	49.07553	-124.08002	GIS_ID_Link18617	Island Timberlands
Oyster Upper CW	CWHmm2	49.80152	-125.49464	GIS_ID_Link18618	Island Timberlands
Oyster Upper CW	CWHmm2	49.80225	-125.49302	GIS_ID_Link18619	Island Timberlands
Oyster Upper CW	CWHmm2	49.80129	-125.48713	GIS_ID_Link18620	Island Timberlands
Oyster Upper CW	CWHmm2	49.80222	-125.48241	GIS_ID_Link18621	Island Timberlands
Oyster Upper CW	CWHmm2	49.80344	-125.48748	GIS_ID_Link18622	Island Timberlands
Oyster Upper CW	CWHmm2	49.80344	-125.48776	GIS_ID_Link18623	Island Timberlands
Oyster Upper CW	CWHmm2	49.80118	-125.48755	GIS_ID_Link18624	Island Timberlands
Oyster Upper CW	CWHmm2	49.8034	-125.48755	GIS_ID_Link18625	Island Timberlands
Oyster Upper CW	CWHmm2	49.8009	-125.48977	GIS_ID_Link18626	Island Timberlands
Oyster Upper CW	CWHmm2	49.80081	-125.48892	GIS_ID_Link18627	Island Timberlands
Oyster Upper CW	CWHmm2	49.80068	-125.49024	GIS_ID_Link18628	Island Timberlands
Englishman Lower CW	CWHxm1	49.24151	-124.35369	GIS_ID_Link18629	Island Timberlands
Englishman Lower CW	CWHxm1	49.24076	-124.35527	GIS_ID_Link18630	Island Timberlands
Englishman Lower CW	CWHxm1	49.24097	-124.35431	GIS_ID_Link18631	Island Timberlands
Englishman Lower CW	CWHxm1	49.24125	-124.35385	GIS_ID_Link18632	Island Timberlands
Englishman Lower CW	CWHxm1	49.24006	-124.35791	GIS_ID_Link18633	Island Timberlands
Englishman Lower CW	CWHxm1	49.24087	-124.35589	GIS_ID_Link18634	Island Timberlands
Englishman Lower CW	CWHxm1	49.24086	-124.35471	GIS_ID_Link18635	Island Timberlands
Wilfred Creek	CWHxm1	49.46959	-124.84679	GIS_ID_Link18636	Island Timberlands
Wilfred Creek	CWHxm1	49.46975	-124.84703	GIS_ID_Link18637	Island Timberlands
Nanaimo Jump CW	CWHmm2	48.96697	-124.21587	GIS_ID_Link18638	Island Timberlands
Nanaimo Jump CW	CWHmm2	48.966	-124.21683	GIS_ID_Link18639	Island Timberlands
San Juan Fleet	CWHmm2	48.70317	-124.00489	GIS_ID_Link18640	Island Timberlands
San Juan Fleet	CWHmm2	48.70313	-124.00508	GIS_ID_Link18641	Island Timberlands
San Juan Fleet	CWHmm2	48.70409	-124.00671	GIS_ID_Link18642	Island Timberlands
San Juan Fleet	CWHmm2	48.70332	-124.00496	GIS_ID_Link18643	Island Timberlands
San Juan Fleet	CWHmm2	48.70308	-124.00474	GIS_ID_Link18644	Island Timberlands
San Juan Fleet	CWHmm2	48.7035	-124.00565	GIS_ID_Link18645	Island Timberlands
San Juan Fleet	CWHmm2	48.70373	-124.00625	GIS_ID_Link18646	Island Timberlands
San Juan Fleet	CWHmm2	48.70287	-124.00629	GIS_ID_Link18647	Island Timberlands
San Juan Fleet	CWHmm2	48.70343	-124.0037	GIS_ID_Link18648	Island Timberlands
San Juan Fleet	CWHmm2	48.7033	-124.00298	GIS_ID_Link18649	Island Timberlands
San Juan Fleet	CWHmm2	48.70413	-124.00522	GIS_ID_Link18650	Island Timberlands
San Juan Fleet	CWHmm2	48.70438	-124.00614	GIS_ID_Link18651	Island Timberlands
San Juan Fleet	CWHmm2	48.70368	-124.00415	GIS_ID_Link18652	Island Timberlands
San Juan Fleet	CWHmm2	48.7033	-124.00409	GIS_ID_Link18653	Island Timberlands
San Juan Fleet	CWHmm2	48.70375	-124.00572	GIS_ID_Link18654	Island Timberlands
San Juan Fleet	CWHmm2	48.70337	-124.00409	GIS_ID_Link18655	Island Timberlands
San Juan Fleet	CWHmm2	48.70382	-124.00564	GIS_ID_Link18656	Island Timberlands
San Juan Fleet	CWHmm2	48.70302	-124.00523	GIS_ID_Link18657	Island Timberlands
San Juan Fleet	CWHmm2	48.70398	-124.00506	GIS_ID_Link18658	Island Timberlands
San Juan Fleet	CWHmm2	48.70422	-124.00555	GIS_ID_Link18659	Island Timberlands
San Juan Fleet	CWHmm2	48.70354	-124.00339	GIS_ID_Link18660	Island Timberlands
Oyster Upper CW	CWHmm2	49.70623	-125.49112	GIS_ID_Link18661	Island Timberlands
Oyster Upper CW	CWHmm2	49.70623	-125.49104	GIS_ID_Link18662	Island Timberlands
Nanaimo Jump CW	CWHmm2	48.99075	-124.2205	GIS_ID_Link18663	Island Timberlands

Location (Basin)	Biogeo Zone (BGC_LABEL)	Latitude	Longitude	GIS_ID	Ownership
Nanaimo River	CWHxm1	49.07508	-124.07704	GIS_ID_Link18664	Island Timberlands
Big Qualicum Upper	CWHxm2	49.3777	-124.81812	GIS_ID_Link18665	Island Timberlands
Big Qualicum Upper	CWHmm2	49.35709	-124.8387	GIS_ID_Link18666	Island Timberlands
Big Qualicum Upper	CWHmm2	49.37753	-124.84782	GIS_ID_Link18667	Island Timberlands
Big Qualicum Upper	CWHmm2	49.37692	-124.84673	GIS_ID_Link18668	Island Timberlands
Big Qualicum Upper	CWHmm2	49.37813	-124.84738	GIS_ID_Link18669	Island Timberlands
Big Qualicum Upper	MHmm1	49.38152	-124.85316	GIS_ID_Link18670	Island Timberlands
Big Qualicum Upper	MHmm1	49.3588	-124.84675	GIS_ID_Link18671	Island Timberlands
Big Qualicum Upper	MHmm1	49.35908	-124.84801	GIS_ID_Link18672	Island Timberlands
Big Qualicum Upper	MHmm1	49.36044	-124.8495	GIS_ID_Link18673	Island Timberlands
Big Qualicum Upper	CWHmm2	49.36207	-124.85044	GIS_ID_Link18674	Island Timberlands
Big Qualicum Upper	CWHmm2	49.37864	-124.84341	GIS_ID_Link18675	Island Timberlands
Big Qualicum Upper	MHmm1	49.35748	-124.84221	GIS_ID_Link18676	Island Timberlands
Big Qualicum Upper	MHmm1	49.35815	-124.84244	GIS_ID_Link18677	Island Timberlands
Big Qualicum Upper	MHmm1	49.35787	-124.84205	GIS_ID_Link18678	Island Timberlands
Big Qualicum Upper	MHmm1	49.35806	-124.84232	GIS_ID_Link18679	Island Timberlands
Big Qualicum Upper	MHmm1	49.35888	-124.84502	GIS_ID_Link18680	Island Timberlands
Big Qualicum Upper	CWHmm2	49.36105	-124.83987	GIS_ID_Link18681	Island Timberlands
Big Qualicum Upper	CWHmm2	49.36111	-124.83951	GIS_ID_Link18682	Island Timberlands
Big Qualicum Upper	CWHmm2	49.36108	-124.83978	GIS_ID_Link18683	Island Timberlands
Big Qualicum Upper	MHmm1	49.35736	-124.84314	GIS_ID_Link18684	Island Timberlands
Big Qualicum Upper	MHmm1	49.3577	-124.84436	GIS_ID_Link18685	Island Timberlands
Big Qualicum Upper	MHmm1	49.358	-124.84313	GIS_ID_Link18686	Island Timberlands
Big Qualicum Upper	MHmm1	49.35821	-124.84259	GIS_ID_Link18687	Island Timberlands
Big Qualicum Upper	MHmm1	49.35814	-124.84279	GIS_ID_Link18688	Island Timberlands
Big Qualicum Upper	CWHmm2	49.36749	-124.83174	GIS_ID_Link18689	Island Timberlands
Big Qualicum Upper	CWHmm2	49.36683	-124.82908	GIS_ID_Link18690	Island Timberlands
Big Qualicum Upper	CWHmm2	49.3679	-124.83171	GIS_ID_Link18691	Island Timberlands
Big Qualicum Upper	MHmm1	49.3668	-124.83151	GIS_ID_Link18692	Island Timberlands
Big Qualicum Upper	MHmm1	49.36687	-124.83107	GIS_ID_Link18693	Island Timberlands
Big Qualicum Upper	CWHmm2	49.36789	-124.83182	GIS_ID_Link18694	Island Timberlands
Big Qualicum Upper	MHmm1	49.36726	-124.83148	GIS_ID_Link18695	Island Timberlands
Big Qualicum Upper	MHmm1	49.3577	-124.84636	GIS_ID_Link18696	Island Timberlands
Big Qualicum Upper	MHmm1	49.37713	-124.85405	GIS_ID_Link18697	Island Timberlands
Big Qualicum Upper	MHmm1	49.37716	-124.85381	GIS_ID_Link18698	Island Timberlands
Big Qualicum Upper	MHmm1	49.37731	-124.85248	GIS_ID_Link18699	Island Timberlands
Big Qualicum Upper	MHmm1	49.37743	-124.85368	GIS_ID_Link18700	Island Timberlands
Big Qualicum Upper	MHmm1	49.37732	-124.85361	GIS_ID_Link18701	Island Timberlands
Big Qualicum Upper	MHmm1	49.37713	-124.85393	GIS_ID_Link18702	Island Timberlands
Big Qualicum Upper	MHmm1	49.37742	-124.85378	GIS_ID_Link18703	Island Timberlands
Big Qualicum Upper	CWHmm2	49.3726	-124.83692	GIS_ID_Link18704	Island Timberlands
Big Qualicum Upper	MHmm1	49.37287	-124.84443	GIS_ID_Link18705	Island Timberlands
Big Qualicum Upper	MHmm1	49.37235	-124.84349	GIS_ID_Link18706	Island Timberlands
Big Qualicum Upper	MHmm1	49.36728	-124.83709	GIS_ID_Link18707	Island Timberlands
Big Qualicum Upper	MHmm1	49.37076	-124.83941	GIS_ID_Link18708	Island Timberlands
Big Qualicum Upper	MHmm1	49.37047	-124.83753	GIS_ID_Link18709	Island Timberlands
Big Qualicum Upper	MHmm1	49.37211	-124.8385	GIS_ID_Link18710	Island Timberlands
Big Qualicum Upper	CWHmm2	49.37262	-124.83729	GIS_ID_Link18711	Island Timberlands
Big Qualicum Upper	CWHmm2	49.3738	-124.84009	GIS_ID_Link18712	Island Timberlands
Big Qualicum Upper	CWHmm2	49.37268	-124.8369	GIS_ID_Link18713	Island Timberlands
Big Qualicum Upper	CWHmm2	49.37254	-124.83718	GIS_ID_Link18714	Island Timberlands

Location (Basin)	Biogeo Zone (BGC_LABEL)	Latitude	Longitude	GIS_ID	Ownership
Big Qualicum Upper	CWHmm2	49.37244	-124.83732	GIS_ID_Link18715	Island Timberlands
Big Qualicum Upper	MHmm1	49.36936	-124.83676	GIS_ID_Link18716	Island Timberlands
Big Qualicum Upper	MHmm1	49.37277	-124.8442	GIS_ID_Link18717	Island Timberlands
Big Qualicum Upper	MHmm1	49.37119	-124.83868	GIS_ID_Link18718	Island Timberlands
Big Qualicum Upper	MHmm1	49.37213	-124.84295	GIS_ID_Link18719	Island Timberlands
Big Qualicum Upper	MHmm1	49.36802	-124.83726	GIS_ID_Link18720	Island Timberlands
Big Qualicum Upper	MHmm1	49.37433	-124.84488	GIS_ID_Link18721	Island Timberlands
Big Qualicum Upper	MHmm1	49.37354	-124.84495	GIS_ID_Link18722	Island Timberlands
Big Qualicum Upper	MHmm1	49.3657	-124.83402	GIS_ID_Link18723	Island Timberlands
Big Qualicum Upper	MHmm1	49.36635	-124.83317	GIS_ID_Link18724	Island Timberlands
Big Qualicum Upper	MHmm1	49.36538	-124.83315	GIS_ID_Link18725	Island Timberlands
Big Qualicum Upper	CWHmm2	49.36917	-124.82334	GIS_ID_Link18726	Island Timberlands
Big Qualicum Upper	CWHmm2	49.36923	-124.82305	GIS_ID_Link18727	Island Timberlands
Big Qualicum Upper	CWHmm2	49.3676	-124.82105	GIS_ID_Link18728	Island Timberlands
Big Qualicum Upper	CWHmm2	49.36888	-124.82094	GIS_ID_Link18729	Island Timberlands
Big Qualicum Upper	CWHmm2	49.36835	-124.82131	GIS_ID_Link18730	Island Timberlands
Big Qualicum Upper	CWHmm2	49.36781	-124.82098	GIS_ID_Link18731	Island Timberlands
Big Qualicum Upper	CWHmm2	49.36877	-124.82165	GIS_ID_Link18732	Island Timberlands
Big Qualicum Upper	CWHmm2	49.36798	-124.8263	GIS_ID_Link18733	Island Timberlands
Big Qualicum Upper	CWHmm2	49.37502	-124.83145	GIS_ID_Link18734	Island Timberlands
Big Qualicum Upper	CWHmm2	49.37578	-124.82182	GIS_ID_Link18735	Island Timberlands
Big Qualicum Upper	CWHmm2	49.37582	-124.82193	GIS_ID_Link18736	Island Timberlands
Big Qualicum Upper	CWHmm2	49.37533	-124.8317	GIS_ID_Link18737	Island Timberlands
Big Qualicum Upper	CWHmm2	49.37456	-124.83457	GIS_ID_Link18738	Island Timberlands
Big Qualicum Upper	CWHmm2	49.37599	-124.83028	GIS_ID_Link18739	Island Timberlands
Big Qualicum Upper	CWHmm2	49.37545	-124.83082	GIS_ID_Link18740	Island Timberlands
Big Qualicum Upper	CWHmm2	49.37458	-124.83399	GIS_ID_Link18741	Island Timberlands
Big Qualicum Upper	CWHmm2	49.37648	-124.82995	GIS_ID_Link18742	Island Timberlands
Big Qualicum Upper	CWHmm2	49.37536	-124.83028	GIS_ID_Link18743	Island Timberlands
Big Qualicum Upper	CWHmm2	49.38048	-124.82233	GIS_ID_Link18744	Island Timberlands
Big Qualicum Upper	CWHmm2	49.37526	-124.83256	GIS_ID_Link18745	Island Timberlands
Big Qualicum Upper	CWHmm2	49.37094	-124.82016	GIS_ID_Link18746	Island Timberlands
Big Qualicum Upper	CWHmm2	49.37678	-124.82465	GIS_ID_Link18747	Island Timberlands
Big Qualicum Upper	CWHmm2	49.37832	-124.82073	GIS_ID_Link18748	Island Timberlands
Big Qualicum Upper	CWHmm2	49.37558	-124.82546	GIS_ID_Link18749	Island Timberlands
Big Qualicum Upper	CWHmm2	49.37348	-124.82235	GIS_ID_Link18750	Island Timberlands
Big Qualicum Upper	CWHmm2	49.37726	-124.82948	GIS_ID_Link18751	Island Timberlands
Big Qualicum Upper	CWHmm2	49.37691	-124.82961	GIS_ID_Link18752	Island Timberlands
Big Qualicum Upper	CWHmm2	49.37718	-124.82745	GIS_ID_Link18753	Island Timberlands
Big Qualicum Upper	CWHmm2	49.37501	-124.83409	GIS_ID_Link18754	Island Timberlands
Big Qualicum Upper	CWHmm2	49.37484	-124.83423	GIS_ID_Link18755	Island Timberlands
Big Qualicum Upper	CWHmm2	49.37583	-124.83309	GIS_ID_Link18756	Island Timberlands
Big Qualicum Upper	CWHxm2	49.3756	-124.82124	GIS_ID_Link18757	Island Timberlands
Big Qualicum Upper	CWHxm2	49.37583	-124.81878	GIS_ID_Link18758	Island Timberlands
Big Qualicum Upper	CWHmm2	49.37559	-124.82656	GIS_ID_Link18759	Island Timberlands
Big Qualicum Upper	CWHmm2	49.37502	-124.83143	GIS_ID_Link18760	Island Timberlands
Big Qualicum Upper	CWHmm2	49.37132	-124.82025	GIS_ID_Link18761	Island Timberlands
Big Qualicum Upper	CWHmm2	49.37662	-124.82994	GIS_ID_Link18762	Island Timberlands
Big Qualicum Upper	CWHmm2	49.37536	-124.8221	GIS_ID_Link18763	Island Timberlands
Big Qualicum Upper	CWHmm2	49.37497	-124.82297	GIS_ID_Link18764	Island Timberlands
Big Qualicum Upper	CWHmm2	49.38028	-124.82258	GIS_ID_Link18765	Island Timberlands

Location (Basin)	Biogeo Zone (BGC_LABEL)	Latitude	Longitude	GIS_ID	Ownership
Big Qualicum Upper	CWHmm2	49.37712	-124.82623	GIS_ID_Link18766	Island Timberlands
Big Qualicum Upper	CWHmm2	49.37719	-124.82942	GIS_ID_Link18767	Island Timberlands
Big Qualicum Upper	CWHxm2	49.37525	-124.82105	GIS_ID_Link18768	Island Timberlands
Big Qualicum Upper	CWHxm2	49.37494	-124.81918	GIS_ID_Link18769	Island Timberlands
Big Qualicum Upper	CWHmm2	49.36596	-124.82341	GIS_ID_Link18770	Island Timberlands
Big Qualicum Upper	CWHmm2	49.36556	-124.82415	GIS_ID_Link18771	Island Timberlands
Big Qualicum Upper	CWHmm2	49.36579	-124.82373	GIS_ID_Link18772	Island Timberlands
Big Qualicum Upper	CWHmm2	49.37039	-124.81928	GIS_ID_Link18773	Island Timberlands
Big Qualicum Upper	MHmm1	49.36283	-124.8624	GIS_ID_Link18774	Island Timberlands
Big Qualicum Upper	MHmm1	49.36173	-124.86194	GIS_ID_Link18775	Island Timberlands
Big Qualicum Upper	MHmm1	49.36264	-124.86156	GIS_ID_Link18776	Island Timberlands
Big Qualicum Upper	MHmm1	49.36439	-124.86132	GIS_ID_Link18777	Island Timberlands
Big Qualicum Upper	MHmm1	49.36466	-124.85833	GIS_ID_Link18778	Island Timberlands
Big Qualicum Upper	MHmm1	49.36074	-124.86265	GIS_ID_Link18779	Island Timberlands
Big Qualicum Upper	MHmm1	49.36602	-124.8632	GIS_ID_Link18780	Island Timberlands
Big Qualicum Upper	MHmm1	49.36549	-124.86005	GIS_ID_Link18781	Island Timberlands
Big Qualicum Upper	MHmm1	49.36553	-124.85988	GIS_ID_Link18782	Island Timberlands
Big Qualicum Upper	MHmm1	49.36527	-124.85608	GIS_ID_Link18783	Island Timberlands
Big Qualicum Upper	MHmm1	49.36509	-124.86124	GIS_ID_Link18784	Island Timberlands
Big Qualicum Upper	MHmm1	49.36586	-124.85888	GIS_ID_Link18785	Island Timberlands
Big Qualicum Upper	MHmm1	49.36494	-124.85632	GIS_ID_Link18786	Island Timberlands
Big Qualicum Upper	MHmm1	49.36733	-124.86171	GIS_ID_Link18787	Island Timberlands
Big Qualicum Upper	MHmm1	49.36726	-124.86189	GIS_ID_Link18788	Island Timberlands
Big Qualicum Upper	MHmm1	49.36313	-124.86188	GIS_ID_Link18789	Island Timberlands
Big Qualicum Upper	MHmm1	49.36504	-124.85947	GIS_ID_Link18790	Island Timberlands
Big Qualicum Upper	MHmm1	49.36524	-124.85618	GIS_ID_Link18791	Island Timberlands
Big Qualicum Upper	MHmm1	49.36562	-124.85873	GIS_ID_Link18792	Island Timberlands
Big Qualicum Upper	MHmm1	49.36516	-124.85622	GIS_ID_Link18793	Island Timberlands
Big Qualicum Upper	MHmm1	49.36245	-124.86277	GIS_ID_Link18794	Island Timberlands
Big Qualicum Upper	MHmm1	49.36249	-124.86359	GIS_ID_Link18795	Island Timberlands
Big Qualicum Upper	MHmm1	49.36506	-124.85802	GIS_ID_Link18796	Island Timberlands
Big Qualicum Upper	MHmm1	49.36341	-124.86387	GIS_ID_Link18797	Island Timberlands
Big Qualicum Upper	MHmm1	49.35986	-124.86097	GIS_ID_Link18798	Island Timberlands
Big Qualicum Upper	MHmm1	49.36328	-124.86095	GIS_ID_Link18799	Island Timberlands
Big Qualicum Upper	MHmm1	49.36194	-124.86209	GIS_ID_Link18800	Island Timberlands
Big Qualicum Upper	MHmm1	49.36451	-124.86158	GIS_ID_Link18801	Island Timberlands
Big Qualicum Upper	MHmm1	49.36524	-124.86056	GIS_ID_Link18802	Island Timberlands
Big Qualicum Upper	MHmm1	49.36722	-124.86175	GIS_ID_Link18803	Island Timberlands
Big Qualicum Upper	CWHmm2	49.36834	-124.83352	GIS_ID_Link18804	Island Timberlands
Big Qualicum Upper	CWHmm2	49.36969	-124.83427	GIS_ID_Link18805	Island Timberlands
Big Qualicum Upper	CWHmm2	49.37003	-124.83414	GIS_ID_Link18806	Island Timberlands
Big Qualicum Upper	CWHmm2	49.37062	-124.83351	GIS_ID_Link18807	Island Timberlands
Big Qualicum Upper	CWHmm2	49.37103	-124.8343	GIS_ID_Link18808	Island Timberlands
Big Qualicum Upper	CWHmm2	49.37065	-124.83404	GIS_ID_Link18809	Island Timberlands
Big Qualicum Upper	CWHmm2	49.36925	-124.83422	GIS_ID_Link18810	Island Timberlands
Big Qualicum Upper	CWHmm2	49.36964	-124.83383	GIS_ID_Link18811	Island Timberlands
Big Qualicum Upper	MHmm1	49.36883	-124.83481	GIS_ID_Link18812	Island Timberlands
Big Qualicum Upper	CWHmm2	49.37099	-124.83473	GIS_ID_Link18813	Island Timberlands
Big Qualicum Upper	CWHmm2	49.37005	-124.83433	GIS_ID_Link18814	Island Timberlands
Big Qualicum Upper	CWHmm2	49.37015	-124.83438	GIS_ID_Link18815	Island Timberlands
Big Qualicum Upper	CWHmm2	49.37067	-124.83471	GIS_ID_Link18816	Island Timberlands

Location (Basin)	Biogeo Zone (BGC_LABEL)	Latitude	Longitude	GIS_ID	Ownership
Big Qualicum Upper	CWHmm2	49.37079	-124.83399	GIS_ID_Link18817	Island Timberlands
Big Qualicum Upper	CWHmm2	49.3696	-124.83399	GIS_ID_Link18818	Island Timberlands
Big Qualicum Upper	MHmm1	49.3688	-124.83468	GIS_ID_Link18819	Island Timberlands
Big Qualicum Upper	MHmm1	49.37922	-124.85663	GIS_ID_Link18820	Island Timberlands
Big Qualicum Upper	CWHmm2	49.37985	-124.84749	GIS_ID_Link18821	Island Timberlands
Big Qualicum Upper	CWHmm2	49.37951	-124.84752	GIS_ID_Link18822	Island Timberlands
Big Qualicum Upper	CWHmm2	49.37954	-124.84765	GIS_ID_Link18823	Island Timberlands
Big Qualicum Upper	CWHmm2	49.38153	-124.82514	GIS_ID_Link18824	Island Timberlands
Big Qualicum Upper	MHmm1	49.37837	-124.85314	GIS_ID_Link18825	Island Timberlands
Big Qualicum Upper	MHmm1	49.3783	-124.85353	GIS_ID_Link18826	Island Timberlands
Big Qualicum Upper	MHmm1	49.37828	-124.85415	GIS_ID_Link18827	Island Timberlands
Big Qualicum Upper	MHmm1	49.37804	-124.85395	GIS_ID_Link18828	Island Timberlands
Big Qualicum Upper	MHmm1	49.37811	-124.85323	GIS_ID_Link18829	Island Timberlands
Big Qualicum Upper	MHmm1	49.37818	-124.85356	GIS_ID_Link18830	Island Timberlands
Big Qualicum Upper	MHmm1	49.37831	-124.85401	GIS_ID_Link18831	Island Timberlands
Big Qualicum Upper	MHmm1	49.37804	-124.85373	GIS_ID_Link18832	Island Timberlands
Big Qualicum Upper	MHmm1	49.37724	-124.85412	GIS_ID_Link18833	Island Timberlands
Big Qualicum Upper	MHmm1	49.37727	-124.85385	GIS_ID_Link18834	Island Timberlands
Big Qualicum Upper	MHmm1	49.37729	-124.85378	GIS_ID_Link18835	Island Timberlands
Big Qualicum Upper	MHmm1	49.37725	-124.854	GIS_ID_Link18836	Island Timberlands
Big Qualicum Upper	MHmm1	49.37767	-124.85409	GIS_ID_Link18837	Island Timberlands
Big Qualicum Upper	MHmm1	49.37761	-124.85424	GIS_ID_Link18838	Island Timberlands
Big Qualicum Upper	MHmm1	49.37803	-124.85461	GIS_ID_Link18839	Island Timberlands
Big Qualicum Upper	MHmm1	49.3778	-124.85436	GIS_ID_Link18840	Island Timberlands
Big Qualicum Upper	MHmm1	49.37793	-124.85448	GIS_ID_Link18841	Island Timberlands
Big Qualicum Upper	MHmm1	49.37771	-124.85416	GIS_ID_Link18842	Island Timberlands
Big Qualicum Upper	CWHmm2	49.37823	-124.847	GIS_ID_Link18843	Island Timberlands
Big Qualicum Upper	CWHmm2	49.37735	-124.84561	GIS_ID_Link18844	Island Timberlands
Big Qualicum Upper	CWHmm2	49.3777	-124.84658	GIS_ID_Link18845	Island Timberlands
Big Qualicum Upper	CWHmm2	49.37701	-124.84657	GIS_ID_Link18846	Island Timberlands
Big Qualicum Upper	CWHmm2	49.37789	-124.84693	GIS_ID_Link18847	Island Timberlands
Big Qualicum Upper	CWHmm2	49.37817	-124.84733	GIS_ID_Link18848	Island Timberlands
Big Qualicum Upper	CWHmm2	49.3782	-124.84508	GIS_ID_Link18849	Island Timberlands
Big Qualicum Upper	CWHmm2	49.37785	-124.84691	GIS_ID_Link18850	Island Timberlands
Big Qualicum Upper	MHmm1	49.37655	-124.84648	GIS_ID_Link18851	Island Timberlands
Big Qualicum Upper	MHmm1	49.37623	-124.84637	GIS_ID_Link18852	Island Timberlands
Big Qualicum Upper	CWHmm2	49.38054	-124.83348	GIS_ID_Link18853	Island Timberlands
Big Qualicum Upper	MHmm1	49.3762	-124.84644	GIS_ID_Link18854	Island Timberlands
Quinsam Iron	MHmm1	49.82534	-125.50096	GIS_ID_Link18855	Island Timberlands
Quinsam Iron	MHmm1	49.82689	-125.50059	GIS_ID_Link18856	Island Timberlands
Quinsam Iron	MHmm1	49.82368	-125.50044	GIS_ID_Link18857	Island Timberlands
Quinsam Iron	MHmm1	49.82564	-125.50044	GIS_ID_Link18858	Island Timberlands
Big Qualicum Upper	CWHmm2	49.37355	-124.83859	GIS_ID_Link18859	Island Timberlands
Big Qualicum Upper	CWHmm2	49.37444	-124.84028	GIS_ID_Link18860	Island Timberlands
Big Qualicum Upper	CWHmm2	49.37537	-124.84064	GIS_ID_Link18861	Island Timberlands
Big Qualicum Upper	CWHmm2	49.37541	-124.8386	GIS_ID_Link18862	Island Timberlands
Big Qualicum Upper	CWHmm2	49.37351	-124.83883	GIS_ID_Link18863	Island Timberlands
Big Qualicum Upper	CWHmm2	49.37391	-124.84013	GIS_ID_Link18864	Island Timberlands
Big Qualicum Upper	CWHmm2	49.3774	-124.83739	GIS_ID_Link18865	Island Timberlands
Big Qualicum Upper	CWHmm2	49.37471	-124.84003	GIS_ID_Link18866	Island Timberlands
Big Qualicum Upper	MHmm1	49.37468	-124.84239	GIS_ID_Link18867	Island Timberlands

Location (Basin)	Biogeo Zone (BGC_LABEL)	Latitude	Longitude	GIS_ID	Ownership
Quinsam Iron	MHmm1	49.82294	-125.49719	GIS_ID_Link18868	Island Timberlands
Big Qualicum Upper	CWHmm2	49.37293	-124.83789	GIS_ID_Link18869	Island Timberlands
Big Qualicum Upper	CWHmm2	49.37288	-124.8371	GIS_ID_Link18870	Island Timberlands
Big Qualicum Upper	CWHmm2	49.37288	-124.838	GIS_ID_Link18871	Island Timberlands
Big Qualicum Upper	CWHmm2	49.37278	-124.83709	GIS_ID_Link18872	Island Timberlands
Quinsam Iron	MHmm1	49.82571	-125.49713	GIS_ID_Link18873	Island Timberlands
Quinsam Iron	MHmm1	49.82666	-125.49721	GIS_ID_Link18874	Island Timberlands
Koksilah Upper	CWHmm1	48.67706	-123.87657	GIS_ID_Link18875	Island Timberlands
Koksilah Upper	CWHmm1	48.67667	-123.87626	GIS_ID_Link18876	Island Timberlands
Koksilah Upper	CWHmm1	48.67656	-123.87546	GIS_ID_Link18877	Island Timberlands
Koksilah Upper	CWHmm1	48.67671	-123.87577	GIS_ID_Link18878	Island Timberlands
Koksilah Upper	CWHmm1	48.67698	-123.87654	GIS_ID_Link18879	Island Timberlands
Nanaimo Jump CW	CWHmm2	48.99299	-124.21829	GIS_ID_Link18880	Island Timberlands
Nanaimo Jump CW	MHmm1	48.99231	-124.21297	GIS_ID_Link18881	Island Timberlands
Nanaimo Jump CW	MHmm1	48.99292	-124.2127	GIS_ID_Link18882	Island Timberlands
Nanaimo Jump CW	MHmm1	48.99292	-124.21071	GIS_ID_Link18883	Island Timberlands
Koksilah Upper	CWHmm1	48.67522	-123.87485	GIS_ID_Link18884	Island Timberlands
Koksilah Upper	CWHmm1	48.67455	-123.87432	GIS_ID_Link18885	Island Timberlands
Koksilah Upper	CWHmm1	48.67536	-123.87422	GIS_ID_Link18886	Island Timberlands
Koksilah Upper	CWHmm1	48.67556	-123.87455	GIS_ID_Link18887	Island Timberlands
Koksilah Upper	CWHmm1	48.6749	-123.87405	GIS_ID_Link18888	Island Timberlands
Koksilah Upper	CWHmm1	48.66855	-123.88134	GIS_ID_Link18889	Island Timberlands
Koksilah Upper	CWHmm1	48.66747	-123.87837	GIS_ID_Link18890	Island Timberlands
Koksilah Upper	CWHmm1	48.66755	-123.88063	GIS_ID_Link18891	Island Timberlands
Koksilah Upper	CWHmm1	48.66895	-123.88085	GIS_ID_Link18892	Island Timberlands
Koksilah Upper	CWHmm1	48.66791	-123.87931	GIS_ID_Link18893	Island Timberlands
Koksilah Upper	CWHmm1	48.66769	-123.87812	GIS_ID_Link18894	Island Timberlands
Koksilah Upper	CWHmm1	48.6675	-123.87839	GIS_ID_Link18895	Island Timberlands
Koksilah Upper	CWHmm1	48.66766	-123.87848	GIS_ID_Link18896	Island Timberlands
Koksilah Upper	CWHmm1	48.66831	-123.88073	GIS_ID_Link18897	Island Timberlands
Koksilah Upper	CWHmm1	48.66829	-123.88028	GIS_ID_Link18898	Island Timberlands
Koksilah Upper	CWHmm1	48.66972	-123.87273	GIS_ID_Link18899	Island Timberlands
Koksilah Upper	CWHmm1	48.66914	-123.87228	GIS_ID_Link18900	Island Timberlands
Koksilah Upper	CWHmm1	48.67028	-123.87257	GIS_ID_Link18901	Island Timberlands
Koksilah Upper	CWHmm1	48.6683	-123.8725	GIS_ID_Link18902	Island Timberlands
Koksilah Upper	CWHmm1	48.67118	-123.87263	GIS_ID_Link18903	Island Timberlands
Koksilah Upper	CWHmm1	48.67038	-123.87263	GIS_ID_Link18904	Island Timberlands
Koksilah Upper	CWHmm1	48.6708	-123.87248	GIS_ID_Link18905	Island Timberlands
Koksilah Upper	CWHmm1	48.66908	-123.87223	GIS_ID_Link18906	Island Timberlands
Koksilah Upper	CWHmm1	48.67107	-123.8722	GIS_ID_Link18907	Island Timberlands
Englishman South CW	CWHxm1	49.24938	-124.28537	GIS_ID_Link18908	Island Timberlands
Englishman South CW	CWHxm1	49.25016	-124.28536	GIS_ID_Link18909	Island Timberlands
Englishman South CW	CWHxm1	49.24695	-124.28407	GIS_ID_Link18910	Island Timberlands
Englishman South CW	CWHxm1	49.24798	-124.28524	GIS_ID_Link18911	Island Timberlands
Englishman South CW	CWHxm1	49.24841	-124.28546	GIS_ID_Link18912	Island Timberlands
Englishman South CW	CWHxm1	49.24809	-124.28457	GIS_ID_Link18913	Island Timberlands
Englishman South CW	CWHxm1	49.24925	-124.28581	GIS_ID_Link18914	Island Timberlands
Englishman South CW	CWHxm1	49.24977	-124.28564	GIS_ID_Link18915	Island Timberlands
Englishman South CW	CWHxm1	49.25004	-124.28569	GIS_ID_Link18916	Island Timberlands
Englishman South CW	CWHxm1	49.25025	-124.28574	GIS_ID_Link18917	Island Timberlands
Englishman South CW	CWHxm1	49.24742	-124.28501	GIS_ID_Link18918	Island Timberlands

Location (Basin)	Biogeo Zone (BGC_LABEL)	Latitude	Longitude	GIS_ID	Ownership
Englishman South CW	CWHxm1	49.24749	-124.28514	GIS_ID_Link18919	Island Timberlands
Englishman South CW	CWHxm1	49.24791	-124.28567	GIS_ID_Link18920	Island Timberlands
Englishman South CW	CWHxm1	49.24676	-124.28429	GIS_ID_Link18921	Island Timberlands
Englishman South CW	CWHxm1	49.2485	-124.28583	GIS_ID_Link18922	Island Timberlands
Englishman South CW	CWHxm1	49.24886	-124.28589	GIS_ID_Link18923	Island Timberlands
Englishman South CW	CWHxm1	49.249	-124.28586	GIS_ID_Link18924	Island Timberlands
Englishman South CW	CWHxm1	49.24982	-124.28556	GIS_ID_Link18925	Island Timberlands
Englishman South CW	CWHxm1	49.24793	-124.2851	GIS_ID_Link18926	Island Timberlands
Englishman South CW	CWHxm1	49.24681	-124.28427	GIS_ID_Link18927	Island Timberlands
Englishman South CW	CWHxm1	49.24703	-124.2841	GIS_ID_Link18928	Island Timberlands
Englishman South CW	CWHxm1	49.24841	-124.28538	GIS_ID_Link18929	Island Timberlands
Englishman South CW	CWHxm1	49.24358	-124.28634	GIS_ID_Link18930	Island Timberlands
Englishman South CW	CWHxm1	49.24294	-124.28566	GIS_ID_Link18931	Island Timberlands
Englishman South CW	CWHxm1	49.24284	-124.28494	GIS_ID_Link18932	Island Timberlands
Englishman South CW	CWHxm1	49.24458	-124.28573	GIS_ID_Link18933	Island Timberlands
Englishman South CW	CWHxm1	49.2438	-124.28588	GIS_ID_Link18934	Island Timberlands
Englishman South CW	CWHxm1	49.24334	-124.28627	GIS_ID_Link18935	Island Timberlands
Englishman South CW	CWHxm1	49.24352	-124.28633	GIS_ID_Link18936	Island Timberlands
Englishman South CW	CWHxm1	49.24276	-124.28523	GIS_ID_Link18937	Island Timberlands
Englishman South CW	CWHxm1	49.24283	-124.28535	GIS_ID_Link18938	Island Timberlands
Englishman South CW	CWHxm1	49.24485	-124.2859	GIS_ID_Link18939	Island Timberlands
Englishman South CW	CWHxm1	49.2447	-124.28619	GIS_ID_Link18940	Island Timberlands
Englishman South CW	CWHxm1	49.24258	-124.28502	GIS_ID_Link18941	Island Timberlands
Englishman South CW	CWHxm1	49.24295	-124.28562	GIS_ID_Link18942	Island Timberlands
Englishman South CW	CWHxm1	49.24312	-124.28596	GIS_ID_Link18943	Island Timberlands
Englishman South CW	CWHxm1	49.24385	-124.28638	GIS_ID_Link18944	Island Timberlands
Englishman South CW	CWHxm1	49.24392	-124.28557	GIS_ID_Link18945	Island Timberlands
Englishman South CW	CWHxm1	49.24496	-124.28523	GIS_ID_Link18946	Island Timberlands
Englishman South CW	CWHxm1	49.24485	-124.28561	GIS_ID_Link18947	Island Timberlands
Englishman South CW	CWHxm1	49.24488	-124.28551	GIS_ID_Link18948	Island Timberlands
Englishman Upper CW	CWHmm2	49.2344	-124.52395	GIS_ID_Link18949	Island Timberlands
Englishman Upper CW	CWHmm2	49.23566	-124.52528	GIS_ID_Link18950	Island Timberlands
Englishman Upper CW	CWHmm2	49.23515	-124.52454	GIS_ID_Link18951	Island Timberlands
Tsable Lower	CWHmm2	49.48433	-124.94351	GIS_ID_Link18952	Island Timberlands
Quinsam Iron	MHmm1	49.82872	-125.47165	GIS_ID_Link18953	Island Timberlands
Quinsam Iron	MHmm1	49.82956	-125.47283	GIS_ID_Link18954	Island Timberlands
Quinsam Iron	MHmm1	49.83058	-125.46926	GIS_ID_Link18955	Island Timberlands
Quinsam Iron	MHmm1	49.82922	-125.4721	GIS_ID_Link18956	Island Timberlands
Quinsam Iron	MHmm1	49.83057	-125.47131	GIS_ID_Link18957	Island Timberlands
Quinsam Iron	MHmm1	49.82991	-125.47304	GIS_ID_Link18958	Island Timberlands
Tsable Upper	MHmm1	49.52248	-125.03445	GIS_ID_Link18959	Island Timberlands
Tsable Upper	MHmm1	49.52206	-125.03491	GIS_ID_Link18960	Island Timberlands
Tsable Upper	MHmm1	49.52146	-125.03476	GIS_ID_Link18961	Island Timberlands
Tsable Upper	CWHmm2	49.52469	-125.04813	GIS_ID_Link18962	Island Timberlands
Tsable Upper	CWHmm2	49.52451	-125.04667	GIS_ID_Link18963	Island Timberlands
Tsable Upper	CWHmm2	49.52388	-125.04783	GIS_ID_Link18964	Island Timberlands
Tsable Upper	CWHmm2	49.52446	-125.04752	GIS_ID_Link18965	Island Timberlands
Tsable Upper	CWHmm2	49.52409	-125.04685	GIS_ID_Link18966	Island Timberlands
Englishman Upper CW	CWHmm2	49.19032	-124.53447	GIS_ID_Link18967	Island Timberlands
Englishman Upper CW	CWHmm2	49.19863	-124.53323	GIS_ID_Link18968	Island Timberlands
Englishman Upper CW	CWHmm2	49.1972	-124.53214	GIS_ID_Link18969	Island Timberlands

Location (Basin)	Biogeo Zone (BGC_LABEL)	Latitude	Longitude	GIS_ID	Ownership
Chemainus Upper	CWHmm2	48.96232	-124.20065	GIS_ID_Link18970	Island Timberlands
Quinsam Iron	CWHxm2	49.88843	-125.43586	GIS_ID_Link18971	Island Timberlands
Quinsam Iron	CWHxm2	49.88846	-125.43479	GIS_ID_Link18972	Island Timberlands
Quinsam Iron	CWHxm2	49.88825	-125.43563	GIS_ID_Link18973	Island Timberlands
Quinsam Iron	CWHxm2	49.88839	-125.43542	GIS_ID_Link18974	Island Timberlands
Oyster Middle CW	CWHxm2	49.86947	-125.41284	GIS_ID_Link18975	Island Timberlands
Oyster Middle CW	CWHxm2	49.86939	-125.41361	GIS_ID_Link18976	Island Timberlands
Oyster Middle CW	CWHxm2	49.86693	-125.4152	GIS_ID_Link18977	Island Timberlands
Oyster Middle CW	CWHxm2	49.81697	-125.4192	GIS_ID_Link18978	Island Timberlands
Oyster Middle CW	CWHxm2	49.81775	-125.41908	GIS_ID_Link18979	Island Timberlands
Oyster Middle CW	CWHxm2	49.81723	-125.41917	GIS_ID_Link18980	Island Timberlands
Oyster Middle CW	CWHmm2	49.82662	-125.4165	GIS_ID_Link18981	Island Timberlands
Oyster Middle CW	CWHmm2	49.82431	-125.417	GIS_ID_Link18982	Island Timberlands
Oyster Middle CW	CWHmm2	49.82668	-125.41653	GIS_ID_Link18983	Island Timberlands
Oyster Middle CW	CWHmm2	49.82439	-125.41697	GIS_ID_Link18984	Island Timberlands
Oyster Middle CW	CWHmm2	49.82703	-125.41663	GIS_ID_Link18985	Island Timberlands
Oyster Middle CW	CWHmm2	49.82378	-125.41748	GIS_ID_Link18986	Island Timberlands
Oyster Middle CW	CWHmm2	49.82015	-125.42232	GIS_ID_Link18987	Island Timberlands
Oyster Middle CW	CWHmm2	49.8253	-125.41659	GIS_ID_Link18988	Island Timberlands
Oyster Middle CW	CWHmm2	49.82092	-125.42064	GIS_ID_Link18989	Island Timberlands
Oyster Middle CW	CWHxm2	49.8237	-125.41237	GIS_ID_Link18990	Island Timberlands
Oyster Middle CW	CWHxm2	49.82472	-125.41261	GIS_ID_Link18991	Island Timberlands
Oyster Middle CW	CWHxm2	49.82595	-125.41224	GIS_ID_Link18992	Island Timberlands
Oyster Middle CW	CWHxm2	49.82569	-125.41161	GIS_ID_Link18993	Island Timberlands
Oyster Middle CW	CWHxm2	49.82295	-125.41447	GIS_ID_Link18994	Island Timberlands
Oyster Middle CW	CWHxm2	49.82516	-125.41304	GIS_ID_Link18995	Island Timberlands
Oyster Middle CW	CWHxm2	49.81927	-125.42138	GIS_ID_Link18996	Island Timberlands
Oyster Middle CW	CWHxm2	49.81921	-125.41817	GIS_ID_Link18997	Island Timberlands
Oyster Middle CW	CWHxm2	49.82586	-125.41274	GIS_ID_Link18998	Island Timberlands
Oyster Middle CW	CWHxm2	49.82214	-125.41723	GIS_ID_Link18999	Island Timberlands
Oyster Middle CW	CWHxm2	49.82302	-125.41326	GIS_ID_Link19000	Island Timberlands
Oyster Middle CW	CWHxm2	49.82358	-125.41252	GIS_ID_Link19001	Island Timberlands
Oyster Middle CW	CWHxm2	49.82315	-125.41271	GIS_ID_Link19002	Island Timberlands
Oyster Middle CW	CWHxm2	49.82328	-125.41255	GIS_ID_Link19003	Island Timberlands
Oyster Middle CW	CWHxm2	49.82373	-125.41201	GIS_ID_Link19004	Island Timberlands
Oyster Middle CW	CWHxm2	49.82438	-125.41177	GIS_ID_Link19005	Island Timberlands
Oyster Middle CW	CWHxm2	49.82546	-125.41134	GIS_ID_Link19006	Island Timberlands
Oyster Middle CW	CWHxm2	49.82475	-125.41195	GIS_ID_Link19007	Island Timberlands
Oyster Middle CW	CWHxm2	49.81891	-125.41852	GIS_ID_Link19008	Island Timberlands
Oyster Middle CW	CWHxm2	49.8191	-125.41966	GIS_ID_Link19009	Island Timberlands
Oyster Middle CW	CWHxm2	49.81945	-125.42074	GIS_ID_Link19010	Island Timberlands
Oyster Middle CW	CWHxm2	49.82146	-125.42008	GIS_ID_Link19011	Island Timberlands
Oyster Middle CW	CWHmm2	49.82023	-125.42206	GIS_ID_Link19012	Island Timberlands
Oyster Middle CW	CWHxm2	49.82445	-125.41271	GIS_ID_Link19013	Island Timberlands
Oyster Middle CW	CWHxm2	49.82499	-125.41247	GIS_ID_Link19014	Island Timberlands
Oyster Middle CW	CWHxm2	49.82409	-125.41729	GIS_ID_Link19015	Island Timberlands
Oyster Middle CW	CWHxm2	49.82527	-125.41296	GIS_ID_Link19016	Island Timberlands
Oyster Middle CW	CWHmm2	49.82674	-125.41654	GIS_ID_Link19017	Island Timberlands
Oyster Middle CW	CWHmm2	49.81576	-125.42604	GIS_ID_Link19018	Island Timberlands
Oyster Middle CW	CWHmm2	49.8171	-125.42504	GIS_ID_Link19019	Island Timberlands
Chemainus Upper	MHmm1	48.95185	-124.15249	GIS_ID_Link19020	Island Timberlands

Location (Basin)	Biogeo Zone (BGC_LABEL)	Latitude	Longitude	GIS_ID	Ownership
Koksilah Upper	CWHxm2	48.74111	-123.91654	GIS_ID_Link19021	Island Timberlands
Koksilah Upper	CWHxm2	48.73754	-123.91555	GIS_ID_Link19022	Island Timberlands
Koksilah Upper	CWHxm2	48.73837	-123.91445	GIS_ID_Link19023	Island Timberlands
Koksilah Upper	CWHxm2	48.73941	-123.91639	GIS_ID_Link19024	Island Timberlands
Koksilah Upper	CWHxm2	48.73704	-123.91413	GIS_ID_Link19025	Island Timberlands
Koksilah Upper	CWHxm2	48.73743	-123.91566	GIS_ID_Link19026	Island Timberlands
Koksilah Upper	CWHxm2	48.73794	-123.91605	GIS_ID_Link19027	Island Timberlands
Koksilah Upper	CWHxm2	48.73665	-123.91371	GIS_ID_Link19028	Island Timberlands
Koksilah Upper	CWHxm2	48.73671	-123.91488	GIS_ID_Link19029	Island Timberlands
Englishman Middle CW	CWHmm2	49.19288	-124.46355	GIS_ID_Link19030	Island Timberlands
Englishman Middle CW	CWHmm2	49.19283	-124.46422	GIS_ID_Link19031	Island Timberlands
Nanaimo River	CWHxm1	49.06906	-124.10252	GIS_ID_Link19032	Island Timberlands
Nanaimo River	CWHxm1	49.06906	-124.10058	GIS_ID_Link19033	Island Timberlands
Nanaimo River	CWHxm1	49.06876	-124.10015	GIS_ID_Link19034	Island Timberlands
Nanaimo River	CWHxm1	49.0689	-124.10149	GIS_ID_Link19035	Island Timberlands
Nanaimo River	CWHxm1	49.06905	-124.10115	GIS_ID_Link19036	Island Timberlands
Nanaimo River	CWHxm1	49.06907	-124.10219	GIS_ID_Link19037	Island Timberlands
Koksilah Upper	CWHxm2	48.74002	-123.91575	GIS_ID_Link19038	Island Timberlands
Koksilah Upper	CWHxm2	48.73617	-123.91098	GIS_ID_Link19039	Island Timberlands
Koksilah Upper	CWHxm2	48.73755	-123.91316	GIS_ID_Link19040	Island Timberlands
Koksilah Upper	CWHxm2	48.73596	-123.91119	GIS_ID_Link19041	Island Timberlands
Koksilah Upper	CWHxm2	48.73711	-123.91538	GIS_ID_Link19042	Island Timberlands
Koksilah Upper	CWHxm2	48.73755	-123.91564	GIS_ID_Link19043	Island Timberlands
Koksilah Upper	CWHxm2	48.7399	-123.91703	GIS_ID_Link19044	Island Timberlands
Koksilah Upper	CWHxm2	48.73645	-123.91445	GIS_ID_Link19045	Island Timberlands
Koksilah Upper	CWHxm2	48.73721	-123.91575	GIS_ID_Link19046	Island Timberlands
Koksilah Upper	CWHxm2	48.73661	-123.91368	GIS_ID_Link19047	Island Timberlands
Oyster Middle CW	CWHmm2	49.83379	-125.43152	GIS_ID_Link19048	Island Timberlands
Nanaimo Dunsmuir CW	MHmm1	49.0476	-124.33303	GIS_ID_Link19049	Island Timberlands
Nile Creek CW	CWHmm2	49.38362	-124.7432	GIS_ID_Link19050	Island Timberlands
Nile Creek CW	CWHmm2	49.38719	-124.74144	GIS_ID_Link19051	Island Timberlands
Nile Creek CW	CWHmm2	49.3873	-124.74121	GIS_ID_Link19052	Island Timberlands
Nile Creek CW	CWHmm2	49.385	-124.74265	GIS_ID_Link19053	Island Timberlands
Nile Creek CW	CWHmm2	49.3854	-124.743	GIS_ID_Link19054	Island Timberlands
Nile Creek CW	CWHmm2	49.38553	-124.74196	GIS_ID_Link19055	Island Timberlands
Nile Creek CW	CWHmm2	49.38596	-124.74233	GIS_ID_Link19056	Island Timberlands
Nile Creek CW	CWHmm2	49.38624	-124.74119	GIS_ID_Link19057	Island Timberlands
Nile Creek CW	CWHmm2	49.38422	-124.74267	GIS_ID_Link19058	Island Timberlands
Nile Creek CW	CWHmm2	49.38425	-124.7437	GIS_ID_Link19059	Island Timberlands
Nile Creek CW	CWHmm2	49.38438	-124.74315	GIS_ID_Link19060	Island Timberlands
Nile Creek CW	CWHmm2	49.38617	-124.74197	GIS_ID_Link19061	Island Timberlands
Nile Creek CW	CWHmm2	49.38364	-124.7433	GIS_ID_Link19062	Island Timberlands
Nile Creek CW	CWHmm2	49.38565	-124.74145	GIS_ID_Link19063	Island Timberlands
Nanaimo North	MHmm1	49.12443	-124.2347	GIS_ID_Link19064	Island Timberlands
Oyster Upper CW	CWHmm2	49.78447	-125.42976	GIS_ID_Link19065	Island Timberlands
Oyster Upper CW	CWHmm2	49.78383	-125.43048	GIS_ID_Link19066	Island Timberlands
Oyster Upper CW	CWHmm2	49.78619	-125.42886	GIS_ID_Link19067	Island Timberlands
Oyster Upper CW	CWHmm2	49.78435	-125.4294	GIS_ID_Link19068	Island Timberlands
Oyster Middle CW	CWHxm2	49.8208	-125.41737	GIS_ID_Link19069	Island Timberlands
Oyster Middle CW	CWHxm2	49.82068	-125.41637	GIS_ID_Link19070	Island Timberlands
Oyster Middle CW	CWHxm2	49.82046	-125.41667	GIS_ID_Link19071	Island Timberlands

Location (Basin)	Biogeo Zone (BGC_LABEL)	Latitude	Longitude	GIS_ID	Ownership
Oyster Middle CW	CWHxm2	49.81946	-125.41674	GIS_ID_Link19072	Island Timberlands
Oyster Middle CW	CWHxm2	49.82205	-125.41432	GIS_ID_Link19073	Island Timberlands
Oyster Middle CW	CWHxm2	49.82022	-125.41649	GIS_ID_Link19074	Island Timberlands
Oyster Middle CW	CWHxm2	49.81899	-125.41714	GIS_ID_Link19075	Island Timberlands
Oyster Middle CW	CWHxm2	49.82132	-125.41499	GIS_ID_Link19076	Island Timberlands
Oyster Middle CW	CWHxm2	49.82223	-125.4144	GIS_ID_Link19077	Island Timberlands
Oyster Middle CW	CWHxm2	49.82033	-125.41658	GIS_ID_Link19078	Island Timberlands
Oyster Middle CW	CWHxm2	49.81907	-125.41727	GIS_ID_Link19079	Island Timberlands
Oyster Middle CW	CWHxm2	49.82104	-125.41585	GIS_ID_Link19080	Island Timberlands
Oyster Middle CW	CWHxm2	49.82073	-125.41646	GIS_ID_Link19081	Island Timberlands
Oyster Middle CW	CWHxm2	49.82137	-125.41507	GIS_ID_Link19082	Island Timberlands
Oyster Middle CW	CWHxm2	49.8223	-125.41447	GIS_ID_Link19083	Island Timberlands
Oyster Middle CW	CWHxm2	49.82008	-125.41681	GIS_ID_Link19084	Island Timberlands
Oyster Middle CW	CWHxm2	49.819	-125.41745	GIS_ID_Link19085	Island Timberlands
Oyster Middle CW	CWHxm2	49.81845	-125.41809	GIS_ID_Link19086	Island Timberlands
Oyster Middle CW	CWHxm2	49.8225	-125.41445	GIS_ID_Link19087	Island Timberlands
Oyster Middle CW	CWHxm2	49.82184	-125.41519	GIS_ID_Link19088	Island Timberlands
Oyster Middle CW	CWHxm2	49.82292	-125.41368	GIS_ID_Link19089	Island Timberlands
Oyster Middle CW	CWHxm2	49.82297	-125.41334	GIS_ID_Link19090	Island Timberlands
Oyster Middle CW	CWHxm2	49.82274	-125.41345	GIS_ID_Link19091	Island Timberlands
Oyster Middle CW	CWHxm2	49.82302	-125.41282	GIS_ID_Link19092	Island Timberlands
Oyster Middle CW	CWHxm2	49.82292	-125.41325	GIS_ID_Link19093	Island Timberlands
Oyster Middle CW	CWHxm2	49.8246	-125.40683	GIS_ID_Link19094	Island Timberlands
Oyster Middle CW	CWHxm2	49.82375	-125.41059	GIS_ID_Link19095	Island Timberlands
Oyster Middle CW	CWHxm2	49.82365	-125.4113	GIS_ID_Link19096	Island Timberlands
Oyster Middle CW	CWHxm2	49.82742	-125.40685	GIS_ID_Link19097	Island Timberlands
Oyster Middle CW	CWHxm2	49.82843	-125.40604	GIS_ID_Link19098	Island Timberlands
Oyster Middle CW	CWHxm2	49.82598	-125.40906	GIS_ID_Link19099	Island Timberlands
Oyster Middle CW	CWHxm2	49.82862	-125.40628	GIS_ID_Link19100	Island Timberlands
Oyster Middle CW	CWHxm2	49.82772	-125.40772	GIS_ID_Link19101	Island Timberlands
Oyster Middle CW	CWHxm2	49.82443	-125.41125	GIS_ID_Link19102	Island Timberlands
Oyster Middle CW	CWHxm2	49.82606	-125.40948	GIS_ID_Link19103	Island Timberlands
Oyster Middle CW	CWHxm2	49.82524	-125.41053	GIS_ID_Link19104	Island Timberlands
Oyster Middle CW	CWHxm2	49.8239	-125.41047	GIS_ID_Link19105	Island Timberlands
Oyster Middle CW	CWHxm2	49.82421	-125.41088	GIS_ID_Link19106	Island Timberlands
Oyster Middle CW	CWHxm2	49.82811	-125.40683	GIS_ID_Link19107	Island Timberlands
Oyster Middle CW	CWHxm2	49.82743	-125.40694	GIS_ID_Link19108	Island Timberlands
Oyster Middle CW	CWHxm2	49.82849	-125.406	GIS_ID_Link19109	Island Timberlands
Oyster Middle CW	CWHxm2	49.81794	-125.41532	GIS_ID_Link19110	Island Timberlands
Oyster Middle CW	CWHxm2	49.81942	-125.41427	GIS_ID_Link19111	Island Timberlands
Oyster Middle CW	CWHxm2	49.82102	-125.41174	GIS_ID_Link19112	Island Timberlands
Oyster Middle CW	CWHxm2	49.81962	-125.41262	GIS_ID_Link19113	Island Timberlands
Oyster Middle CW	CWHxm2	49.81985	-125.41286	GIS_ID_Link19114	Island Timberlands
Oyster Middle CW	CWHxm2	49.81912	-125.41177	GIS_ID_Link19115	Island Timberlands
Oyster Middle CW	CWHxm2	49.81909	-125.41254	GIS_ID_Link19116	Island Timberlands
Oyster Middle CW	CWHxm2	49.82194	-125.41048	GIS_ID_Link19117	Island Timberlands
Oyster Middle CW	CWHxm2	49.81843	-125.41534	GIS_ID_Link19118	Island Timberlands
Oyster Middle CW	CWHxm2	49.82005	-125.41335	GIS_ID_Link19119	Island Timberlands
Oyster Middle CW	CWHxm2	49.81929	-125.41234	GIS_ID_Link19120	Island Timberlands
Oyster Upper CW	CWHmm2	49.78577	-125.42868	GIS_ID_Link19121	Island Timberlands
Oyster Upper CW	CWHmm2	49.78608	-125.42908	GIS_ID_Link19122	Island Timberlands

Location (Basin)	Biogeo Zone (BGC_LABEL)	Latitude	Longitude	GIS_ID	Ownership
Oyster Middle CW	CWHxm2	49.81628	-125.41797	GIS_ID_Link19123	Island Timberlands
Oyster Middle CW	CWHxm2	49.81729	-125.41751	GIS_ID_Link19124	Island Timberlands
Oyster Middle CW	CWHxm2	49.81793	-125.41831	GIS_ID_Link19125	Island Timberlands
Oyster Middle CW	CWHxm2	49.81739	-125.41732	GIS_ID_Link19126	Island Timberlands
Oyster Middle CW	CWHxm2	49.81662	-125.41773	GIS_ID_Link19127	Island Timberlands
Oyster Middle CW	CWHxm2	49.81699	-125.41746	GIS_ID_Link19128	Island Timberlands
Oyster Middle CW	CWHxm2	49.81794	-125.41767	GIS_ID_Link19129	Island Timberlands
Oyster Middle CW	CWHxm2	49.81699	-125.41763	GIS_ID_Link19130	Island Timberlands
Oyster Middle CW	CWHxm2	49.81821	-125.41814	GIS_ID_Link19131	Island Timberlands
Oyster Middle CW	CWHxm2	49.81779	-125.4176	GIS_ID_Link19132	Island Timberlands
Oyster Middle CW	CWHxm2	49.82753	-125.40626	GIS_ID_Link19133	Island Timberlands
Oyster Middle CW	CWHxm2	49.82599	-125.40511	GIS_ID_Link19134	Island Timberlands
Oyster Middle CW	CWHxm2	49.8285	-125.40059	GIS_ID_Link19135	Island Timberlands
Oyster Middle CW	CWHxm2	49.82866	-125.40228	GIS_ID_Link19136	Island Timberlands
Oyster Middle CW	CWHxm2	49.8286	-125.40258	GIS_ID_Link19137	Island Timberlands
Oyster Middle CW	CWHxm2	49.82862	-125.40244	GIS_ID_Link19138	Island Timberlands
Oyster Middle CW	CWHxm2	49.82169	-125.40868	GIS_ID_Link19139	Island Timberlands
Tsable Lower	CWHmm2	49.47383	-124.93937	GIS_ID_Link19140	Island Timberlands
Tsable Lower	CWHmm2	49.47442	-124.94421	GIS_ID_Link19141	Island Timberlands
Robertson Lower	CWHmm2	48.76513	-124.01938	GIS_ID_Link19142	Island Timberlands
Robertson Lower	CWHmm2	48.7655	-124.02004	GIS_ID_Link19143	Island Timberlands
Robertson Lower	CWHmm2	48.76527	-124.01952	GIS_ID_Link19144	Island Timberlands
Nanaimo Jump CW	CWHmm2	48.96571	-124.23909	GIS_ID_Link19145	Island Timberlands
Nanaimo Jump CW	MHmm1	48.96578	-124.23968	GIS_ID_Link19146	Island Timberlands
Nanaimo Jump CW	CWHmm2	48.96577	-124.2317	GIS_ID_Link19147	Island Timberlands
Nanaimo Jump CW	CWHmm2	48.96562	-124.23025	GIS_ID_Link19148	Island Timberlands
Nanaimo Jump CW	MHmm1	48.96383	-124.23172	GIS_ID_Link19149	Island Timberlands
Oyster Middle CW	CWHxm2	49.79789	-125.42265	GIS_ID_Link19150	Island Timberlands
Oyster Middle CW	CWHxm2	49.80053	-125.42119	GIS_ID_Link19151	Island Timberlands
Oyster Middle CW	CWHxm2	49.8011	-125.4212	GIS_ID_Link19152	Island Timberlands
Oyster Middle CW	CWHxm2	49.79749	-125.42331	GIS_ID_Link19153	Island Timberlands
Oyster Middle CW	CWHxm2	49.79905	-125.42196	GIS_ID_Link19154	Island Timberlands
Oyster Middle CW	CWHxm2	49.79787	-125.42304	GIS_ID_Link19155	Island Timberlands
Oyster Middle CW	CWHxm2	49.79817	-125.42288	GIS_ID_Link19156	Island Timberlands
Oyster Middle CW	CWHxm2	49.80146	-125.42119	GIS_ID_Link19157	Island Timberlands
Oyster Middle CW	CWHxm2	49.80032	-125.4213	GIS_ID_Link19158	Island Timberlands
Oyster Middle CW	CWHxm2	49.79778	-125.42287	GIS_ID_Link19159	Island Timberlands
Oyster Middle CW	CWHxm2	49.80073	-125.42117	GIS_ID_Link19160	Island Timberlands
Oyster Middle CW	CWHxm2	49.79801	-125.42256	GIS_ID_Link19161	Island Timberlands
Oyster Middle CW	CWHxm2	49.79839	-125.42133	GIS_ID_Link19162	Island Timberlands
Oyster Upper CW	MHmm1	49.79256	-125.48067	GIS_ID_Link19163	Island Timberlands
Oyster Upper CW	MHmm1	49.79283	-125.4805	GIS_ID_Link19164	Island Timberlands
Oyster Upper CW	MHmm1	49.79276	-125.48077	GIS_ID_Link19165	Island Timberlands
Oyster Upper CW	MHmm1	49.79276	-125.48064	GIS_ID_Link19166	Island Timberlands
Oyster Upper CW	MHmm1	49.79018	-125.48632	GIS_ID_Link19167	Island Timberlands
Oyster Upper CW	MHmm1	49.79315	-125.48001	GIS_ID_Link19168	Island Timberlands
Oyster Upper CW	MHmm1	49.79414	-125.48121	GIS_ID_Link19169	Island Timberlands
Oyster Upper CW	MHmm1	49.79314	-125.47952	GIS_ID_Link19170	Island Timberlands
Oyster Upper CW	MHmm1	49.79323	-125.48033	GIS_ID_Link19171	Island Timberlands
Oyster Upper CW	MHmm1	49.79531	-125.4822	GIS_ID_Link19172	Island Timberlands
Oyster Upper CW	MHmm1	49.79341	-125.47984	GIS_ID_Link19173	Island Timberlands

Location (Basin)	Biogeo Zone (BGC_LABEL)	Latitude	Longitude	GIS_ID	Ownership
Oyster Upper CW	MHmm1	49.79376	-125.47933	GIS_ID_Link19174	Island Timberlands
Oyster Upper CW	MHmm1	49.79415	-125.47994	GIS_ID_Link19175	Island Timberlands
Oyster Upper CW	MHmm1	49.79374	-125.47962	GIS_ID_Link19176	Island Timberlands
Oyster Upper CW	MHmm1	49.79577	-125.4818	GIS_ID_Link19177	Island Timberlands
Oyster Upper CW	MHmm1	49.79544	-125.48184	GIS_ID_Link19178	Island Timberlands
Nanaimo River	CWHxm1	49.07318	-124.08001	GIS_ID_Link19179	Island Timberlands
Nanaimo River	CWHxm1	49.07303	-124.08059	GIS_ID_Link19180	Island Timberlands
Nanaimo River	CWHxm1	49.07356	-124.08014	GIS_ID_Link19181	Island Timberlands
Nanaimo River	CWHxm1	49.07698	-124.08324	GIS_ID_Link19182	Island Timberlands
Nanaimo River	CWHxm1	49.07683	-124.08274	GIS_ID_Link19183	Island Timberlands
Nanaimo River	CWHxm1	49.07715	-124.08367	GIS_ID_Link19184	Island Timberlands
Nanaimo River	CWHxm1	49.07733	-124.08405	GIS_ID_Link19185	Island Timberlands
Nanaimo River	CWHxm1	49.07603	-124.08021	GIS_ID_Link19186	Island Timberlands
Nanaimo River	CWHxm1	49.07442	-124.07976	GIS_ID_Link19187	Island Timberlands
Nanaimo River	CWHxm1	49.07295	-124.08089	GIS_ID_Link19188	Island Timberlands
Nanaimo River	CWHxm1	49.07215	-124.0813	GIS_ID_Link19189	Island Timberlands
Nanaimo River	CWHxm1	49.07312	-124.08087	GIS_ID_Link19190	Island Timberlands
Nanaimo River	CWHxm1	49.07443	-124.07881	GIS_ID_Link19191	Island Timberlands
Nanaimo River	CWHxm1	49.07449	-124.07898	GIS_ID_Link19192	Island Timberlands
Nanaimo River	CWHxm1	49.07264	-124.08048	GIS_ID_Link19193	Island Timberlands
Nanaimo River	CWHxm1	49.07159	-124.08129	GIS_ID_Link19194	Island Timberlands
Nanaimo River	CWHxm1	49.07311	-124.08002	GIS_ID_Link19195	Island Timberlands
Nanaimo River	CWHxm1	49.07723	-124.08327	GIS_ID_Link19196	Island Timberlands
Nanaimo River	CWHxm1	49.07642	-124.08079	GIS_ID_Link19197	Island Timberlands
Nanaimo River	CWHxm1	49.07302	-124.08078	GIS_ID_Link19198	Island Timberlands
Nanaimo River	CWHxm1	49.07676	-124.08251	GIS_ID_Link19199	Island Timberlands
Nanaimo River South CW	CWHmm2	48.97568	-124.17546	GIS_ID_Link19200	Island Timberlands
Oyster Lower CW	CWHxm2	49.89928	-125.40888	GIS_ID_Link19201	Island Timberlands
Nile Creek CW	CWHmm2	49.38506	-124.76347	GIS_ID_Link19202	Island Timberlands
Nile Creek CW	CWHmm2	49.38538	-124.76377	GIS_ID_Link19203	Island Timberlands
Nile Creek CW	CWHmm2	49.38521	-124.7614	GIS_ID_Link19204	Island Timberlands
Nile Creek CW	CWHmm2	49.3856	-124.76083	GIS_ID_Link19205	Island Timberlands
Nile Creek CW	CWHmm2	49.38542	-124.76145	GIS_ID_Link19206	Island Timberlands
Nile Creek CW	CWHmm2	49.38565	-124.75799	GIS_ID_Link19207	Island Timberlands
Nile Creek CW	CWHmm2	49.38511	-124.76356	GIS_ID_Link19208	Island Timberlands
Nile Creek CW	CWHmm2	49.38616	-124.7586	GIS_ID_Link19209	Island Timberlands
Nile Creek CW	CWHmm2	49.38578	-124.75864	GIS_ID_Link19210	Island Timberlands
Tsable Upper	CWHmm2	49.51938	-125.03527	GIS_ID_Link19211	Island Timberlands
Englishman Middle CW	CWHmm2	49.15882	-124.4641	GIS_ID_Link19212	Island Timberlands
Englishman Middle CW	CWHmm2	49.15972	-124.46403	GIS_ID_Link19213	Island Timberlands
Englishman Middle CW	CWHmm2	49.15799	-124.46394	GIS_ID_Link19214	Island Timberlands
Nanaimo River South CW	CWHxm2	49.00921	-124.154	GIS_ID_Link19215	Island Timberlands
Oyster Upper CW	MHmm1	49.71364	-125.44481	GIS_ID_Link19216	Island Timberlands
Oyster Upper CW	MHmm1	49.71877	-125.44286	GIS_ID_Link19217	Island Timberlands
Englishman Middle CW	CWHmm2	49.14802	-124.39316	GIS_ID_Link19218	Island Timberlands
Quinsam Iron	CWHxm2	49.88435	-125.43042	GIS_ID_Link19219	Island Timberlands
Quinsam Iron	CWHxm2	49.88352	-125.43071	GIS_ID_Link19220	Island Timberlands
Quinsam Iron	CWHxm2	49.88396	-125.43127	GIS_ID_Link19221	Island Timberlands
Quinsam Iron	CWHxm2	49.88393	-125.43096	GIS_ID_Link19222	Island Timberlands
Oyster Middle CW	CWHxm2	49.88315	-125.42623	GIS_ID_Link19223	Island Timberlands
Oyster Middle CW	CWHxm2	49.88401	-125.41983	GIS_ID_Link19224	Island Timberlands

Location (Basin)	Biogeo Zone (BGC_LABEL)	Latitude	Longitude	GIS_ID	Ownership
Oyster Middle CW	CWHxm2	49.88422	-125.4189	GIS_ID_Link19225	Island Timberlands
Oyster Middle CW	CWHxm2	49.88406	-125.41924	GIS_ID_Link19226	Island Timberlands
Oyster Middle CW	CWHxm2	49.88409	-125.42823	GIS_ID_Link19227	Island Timberlands
Oyster Middle CW	CWHxm2	49.88408	-125.42487	GIS_ID_Link19228	Island Timberlands
Oyster Middle CW	CWHxm2	49.8844	-125.41998	GIS_ID_Link19229	Island Timberlands
Oyster Middle CW	CWHxm2	49.88426	-125.4212	GIS_ID_Link19230	Island Timberlands
Oyster Middle CW	CWHxm2	49.88434	-125.42132	GIS_ID_Link19231	Island Timberlands
Oyster Middle CW	CWHxm2	49.88427	-125.41776	GIS_ID_Link19232	Island Timberlands
Oyster Middle CW	CWHxm2	49.88429	-125.41741	GIS_ID_Link19233	Island Timberlands
Oyster Middle CW	CWHxm2	49.88428	-125.42069	GIS_ID_Link19234	Island Timberlands
Oyster Middle CW	CWHxm2	49.88423	-125.42027	GIS_ID_Link19235	Island Timberlands
Oyster Middle CW	CWHxm2	49.88421	-125.4184	GIS_ID_Link19236	Island Timberlands
Oyster Middle CW	CWHxm2	49.88422	-125.4181	GIS_ID_Link19237	Island Timberlands
Oyster Middle CW	CWHxm2	49.88403	-125.41825	GIS_ID_Link19238	Island Timberlands
Oyster Middle CW	CWHxm2	49.88429	-125.42304	GIS_ID_Link19239	Island Timberlands
Oyster Middle CW	CWHxm2	49.88261	-125.42438	GIS_ID_Link19240	Island Timberlands
Oyster Middle CW	CWHxm2	49.88434	-125.41693	GIS_ID_Link19241	Island Timberlands
Oyster Middle CW	CWHxm2	49.88417	-125.41601	GIS_ID_Link19242	Island Timberlands
Oyster Middle CW	CWHxm2	49.88441	-125.42386	GIS_ID_Link19243	Island Timberlands
Oyster Middle CW	CWHxm2	49.8842	-125.42072	GIS_ID_Link19244	Island Timberlands
Oyster Middle CW	CWHxm2	49.88432	-125.41724	GIS_ID_Link19245	Island Timberlands
Oyster Middle CW	CWHxm2	49.8843	-125.41762	GIS_ID_Link19246	Island Timberlands
Oyster Middle CW	CWHxm2	49.88428	-125.41792	GIS_ID_Link19247	Island Timberlands
Oyster Middle CW	CWHxm2	49.88434	-125.42096	GIS_ID_Link19248	Island Timberlands
Oyster Middle CW	CWHxm2	49.88435	-125.42121	GIS_ID_Link19249	Island Timberlands
Oyster Middle CW	CWHxm2	49.88424	-125.41988	GIS_ID_Link19250	Island Timberlands
Oyster Middle CW	CWHxm2	49.88419	-125.41906	GIS_ID_Link19251	Island Timberlands
Oyster Middle CW	CWHxm2	49.88421	-125.41732	GIS_ID_Link19252	Island Timberlands
Oyster Middle CW	CWHxm2	49.83822	-125.366	GIS_ID_Link19253	Island Timberlands
Oyster Middle CW	CWHxm2	49.83811	-125.36505	GIS_ID_Link19254	Island Timberlands
Oyster Middle CW	CWHxm2	49.83815	-125.36782	GIS_ID_Link19255	Island Timberlands
Oyster Middle CW	CWHxm2	49.83821	-125.36575	GIS_ID_Link19256	Island Timberlands
Oyster Middle CW	CWHxm2	49.83799	-125.35751	GIS_ID_Link19257	Island Timberlands
Oyster Middle CW	CWHxm2	49.8391	-125.35724	GIS_ID_Link19258	Island Timberlands
Oyster Middle CW	CWHxm2	49.83784	-125.36206	GIS_ID_Link19259	Island Timberlands
Oyster Middle CW	CWHxm2	49.83805	-125.361	GIS_ID_Link19260	Island Timberlands
Oyster Middle CW	CWHxm2	49.83846	-125.35918	GIS_ID_Link19261	Island Timberlands
Oyster Middle CW	CWHxm2	49.83787	-125.36174	GIS_ID_Link19262	Island Timberlands
Piggott Creek CW	CWHxm2	49.83693	-125.35483	GIS_ID_Link19263	Island Timberlands
Piggott Creek CW	CWHxm2	49.8371	-125.35406	GIS_ID_Link19264	Island Timberlands
Oyster Upper CW	CWHmm2	49.7987	-125.45162	GIS_ID_Link19265	Island Timberlands
Oyster Upper CW	CWHmm2	49.80224	-125.44601	GIS_ID_Link19266	Island Timberlands
Oyster Upper CW	CWHmm2	49.80255	-125.44627	GIS_ID_Link19267	Island Timberlands
Oyster Upper CW	CWHmm2	49.80151	-125.44706	GIS_ID_Link19268	Island Timberlands
Oyster Upper CW	CWHmm2	49.80234	-125.44627	GIS_ID_Link19269	Island Timberlands
Oyster Upper CW	MHmm1	49.80241	-125.45974	GIS_ID_Link19270	Island Timberlands
Oyster Upper CW	CWHmm2	49.79834	-125.46008	GIS_ID_Link19271	Island Timberlands
Oyster Upper CW	CWHmm2	49.79906	-125.46066	GIS_ID_Link19272	Island Timberlands
Oyster Upper CW	CWHmm2	49.7988	-125.46015	GIS_ID_Link19273	Island Timberlands
Oyster Upper CW	CWHmm2	49.79876	-125.46031	GIS_ID_Link19274	Island Timberlands
Oyster Upper CW	CWHmm2	49.80208	-125.45858	GIS_ID_Link19275	Island Timberlands

Location (Basin)	Biogeo Zone (BGC_LABEL)	Latitude	Longitude	GIS_ID	Ownership
Oyster Upper CW	CWHmm2	49.80266	-125.4574	GIS_ID_Link19276	Island Timberlands
Oyster Upper CW	MHmm1	49.80352	-125.45846	GIS_ID_Link19277	Island Timberlands
Oyster Upper CW	MHmm1	49.80287	-125.45876	GIS_ID_Link19278	Island Timberlands
Oyster Upper CW	MHmm1	49.80269	-125.45848	GIS_ID_Link19279	Island Timberlands
Oyster Upper CW	CWHmm2	49.79922	-125.4536	GIS_ID_Link19280	Island Timberlands
Oyster Upper CW	CWHmm2	49.7994	-125.45293	GIS_ID_Link19281	Island Timberlands
Oyster Middle CW	CWHmm2	49.80722	-125.44878	GIS_ID_Link19282	Island Timberlands
Oyster Upper CW	CWHmm2	49.80708	-125.449	GIS_ID_Link19283	Island Timberlands
Oyster Upper CW	MHmm1	49.80717	-125.45333	GIS_ID_Link19284	Island Timberlands
Oyster Upper CW	MHmm1	49.80633	-125.45383	GIS_ID_Link19285	Island Timberlands
Oyster Middle CW	CWHxm2	49.83186	-125.37435	GIS_ID_Link19286	Island Timberlands
Oyster Middle CW	CWHxm2	49.83182	-125.37415	GIS_ID_Link19287	Island Timberlands
Oyster Middle CW	CWHxm2	49.83236	-125.37481	GIS_ID_Link19288	Island Timberlands
Oyster Middle CW	CWHxm2	49.83176	-125.3736	GIS_ID_Link19289	Island Timberlands
Oyster Middle CW	CWHxm2	49.83253	-125.37441	GIS_ID_Link19290	Island Timberlands
Oyster Middle CW	CWHxm2	49.83273	-125.3746	GIS_ID_Link19291	Island Timberlands
Oyster Middle CW	CWHxm2	49.83225	-125.37293	GIS_ID_Link19292	Island Timberlands
Oyster Middle CW	CWHxm2	49.83172	-125.37218	GIS_ID_Link19293	Island Timberlands
Oyster Middle CW	CWHxm2	49.83194	-125.37439	GIS_ID_Link19294	Island Timberlands
Oyster Middle CW	CWHxm2	49.83242	-125.37446	GIS_ID_Link19295	Island Timberlands
Oyster Middle CW	CWHxm2	49.8317	-125.37385	GIS_ID_Link19296	Island Timberlands
Oyster Middle CW	CWHxm2	49.83226	-125.37439	GIS_ID_Link19297	Island Timberlands
Oyster Middle CW	CWHxm2	49.82894	-125.3804	GIS_ID_Link19298	Island Timberlands
Oyster Middle CW	CWHxm2	49.82947	-125.37936	GIS_ID_Link19299	Island Timberlands
Oyster Middle CW	CWHxm2	49.82929	-125.37871	GIS_ID_Link19300	Island Timberlands
Oyster Middle CW	CWHxm2	49.82877	-125.3773	GIS_ID_Link19301	Island Timberlands
Oyster Middle CW	CWHxm2	49.82847	-125.37932	GIS_ID_Link19302	Island Timberlands
Oyster Middle CW	CWHxm2	49.82891	-125.3771	GIS_ID_Link19303	Island Timberlands
Oyster Middle CW	CWHxm2	49.82889	-125.38071	GIS_ID_Link19304	Island Timberlands
Oyster Middle CW	CWHxm2	49.82862	-125.3774	GIS_ID_Link19305	Island Timberlands
Oyster Middle CW	CWHxm2	49.82848	-125.37833	GIS_ID_Link19306	Island Timberlands
Oyster Middle CW	CWHxm2	49.82875	-125.38055	GIS_ID_Link19307	Island Timberlands
Quinsam Iron	CWHmm2	49.85867	-125.48395	GIS_ID_Link19308	Island Timberlands
Quinsam Iron	CWHxm2	49.92063	-125.40675	GIS_ID_Link19309	Island Timberlands
Quinsam Iron	CWHxm2	49.901	-125.43854	GIS_ID_Link19310	Island Timberlands
Quinsam Iron	CWHxm2	49.90127	-125.4386	GIS_ID_Link19311	Island Timberlands
Quinsam Iron	CWHxm2	49.90136	-125.43919	GIS_ID_Link19312	Island Timberlands
Quinsam Iron	CWHxm2	49.90164	-125.43916	GIS_ID_Link19313	Island Timberlands
Quinsam Iron	CWHxm2	49.90257	-125.44281	GIS_ID_Link19314	Island Timberlands
Quinsam Iron	CWHxm2	49.90232	-125.44119	GIS_ID_Link19315	Island Timberlands
Quinsam Iron	CWHxm2	49.90111	-125.43856	GIS_ID_Link19316	Island Timberlands
Quinsam Iron	CWHxm2	49.90153	-125.43922	GIS_ID_Link19317	Island Timberlands
Quinsam Iron	CWHxm2	49.90199	-125.44025	GIS_ID_Link19318	Island Timberlands
Quinsam Iron	CWHxm2	49.90268	-125.44254	GIS_ID_Link19319	Island Timberlands
Piggott Creek CW	CWHxm2	49.83069	-125.35806	GIS_ID_Link19320	Island Timberlands
Piggott Creek CW	CWHxm2	49.82949	-125.35723	GIS_ID_Link19321	Island Timberlands
Piggott Creek CW	CWHxm2	49.82719	-125.35651	GIS_ID_Link19322	Island Timberlands
Piggott Creek CW	CWHxm2	49.82697	-125.35747	GIS_ID_Link19323	Island Timberlands
Piggott Creek CW	CWHxm2	49.82745	-125.35679	GIS_ID_Link19324	Island Timberlands
Piggott Creek CW	CWHxm2	49.82701	-125.35728	GIS_ID_Link19325	Island Timberlands
Piggott Creek CW	CWHxm2	49.83555	-125.35659	GIS_ID_Link19326	Island Timberlands

Location (Basin)	Biogeo Zone (BGC_LABEL)	Latitude	Longitude	GIS_ID	Ownership
Oyster Middle CW	CWHxm2	49.83735	-125.37256	GIS_ID_Link19327	Island Timberlands
Oyster Middle CW	CWHxm2	49.83705	-125.37137	GIS_ID_Link19328	Island Timberlands
Oyster Middle CW	CWHxm2	49.83863	-125.36684	GIS_ID_Link19329	Island Timberlands
Oyster Middle CW	CWHxm2	49.83806	-125.36967	GIS_ID_Link19330	Island Timberlands
Oyster Middle CW	CWHxm2	49.83824	-125.36231	GIS_ID_Link19331	Island Timberlands
Oyster Middle CW	CWHxm2	49.8386	-125.36519	GIS_ID_Link19332	Island Timberlands
Oyster Middle CW	CWHxm2	49.8392	-125.35794	GIS_ID_Link19333	Island Timberlands
Oyster Middle CW	CWHxm2	49.83959	-125.35673	GIS_ID_Link19334	Island Timberlands
Oyster Middle CW	CWHxm2	49.83845	-125.36355	GIS_ID_Link19335	Island Timberlands
Oyster Middle CW	CWHxm2	49.83973	-125.35462	GIS_ID_Link19336	Island Timberlands
Oyster Middle CW	CWHxm2	49.8386	-125.36053	GIS_ID_Link19337	Island Timberlands
Oyster Middle CW	CWHxm2	49.8392	-125.35715	GIS_ID_Link19338	Island Timberlands
Oyster Middle CW	CWHxm2	49.83706	-125.37183	GIS_ID_Link19339	Island Timberlands
Oyster Middle CW	CWHxm2	49.83676	-125.37063	GIS_ID_Link19340	Island Timberlands
Oyster Middle CW	CWHxm2	49.83963	-125.3551	GIS_ID_Link19341	Island Timberlands
Oyster Middle CW	CWHxm2	49.83805	-125.36383	GIS_ID_Link19342	Island Timberlands
Oyster Middle CW	CWHxm2	49.83856	-125.35978	GIS_ID_Link19343	Island Timberlands
Oyster Middle CW	CWHxm2	49.83771	-125.36865	GIS_ID_Link19344	Island Timberlands
Oyster Middle CW	CWHxm2	49.83992	-125.35467	GIS_ID_Link19345	Island Timberlands
Oyster Middle CW	CWHxm2	49.83982	-125.35433	GIS_ID_Link19346	Island Timberlands
Oyster Middle CW	CWHxm2	49.84004	-125.35558	GIS_ID_Link19347	Island Timberlands
Oyster Middle CW	CWHxm2	49.83855	-125.36272	GIS_ID_Link19348	Island Timberlands
Oyster Middle CW	CWHxm2	49.83946	-125.35778	GIS_ID_Link19349	Island Timberlands
Oyster Middle CW	CWHxm2	49.83925	-125.35834	GIS_ID_Link19350	Island Timberlands
Oyster Middle CW	CWHxm2	49.83849	-125.3682	GIS_ID_Link19351	Island Timberlands
Oyster Middle CW	CWHxm2	49.83731	-125.37214	GIS_ID_Link19352	Island Timberlands
Oyster Middle CW	CWHxm2	49.83984	-125.35556	GIS_ID_Link19353	Island Timberlands
Oyster Middle CW	CWHxm2	49.83868	-125.36425	GIS_ID_Link19354	Island Timberlands
Oyster Middle CW	CWHxm2	49.83982	-125.35657	GIS_ID_Link19355	Island Timberlands
Oyster Middle CW	CWHxm2	49.83724	-125.37232	GIS_ID_Link19356	Island Timberlands
Oyster Middle CW	CWHxm2	49.83849	-125.36826	GIS_ID_Link19357	Island Timberlands
Oyster Middle CW	CWHxm2	49.83967	-125.35356	GIS_ID_Link19358	Island Timberlands
Oyster Middle CW	CWHxm2	49.83901	-125.35893	GIS_ID_Link19359	Island Timberlands
Oyster Middle CW	CWHxm2	49.83864	-125.36594	GIS_ID_Link19360	Island Timberlands
Oyster Middle CW	CWHxm2	49.83855	-125.36444	GIS_ID_Link19361	Island Timberlands
Oyster Middle CW	CWHxm2	49.83838	-125.36277	GIS_ID_Link19362	Island Timberlands
Oyster Middle CW	CWHxm2	49.83818	-125.36183	GIS_ID_Link19363	Island Timberlands
Oyster Middle CW	CWHxm2	49.83892	-125.35885	GIS_ID_Link19364	Island Timberlands
Oyster Middle CW	CWHxm2	49.83839	-125.36441	GIS_ID_Link19365	Island Timberlands
Oyster Middle CW	CWHxm2	49.83842	-125.36582	GIS_ID_Link19366	Island Timberlands
Oyster Middle CW	CWHxm2	49.83688	-125.37047	GIS_ID_Link19367	Island Timberlands
Piggott Creek CW	CWHxm2	49.83825	-125.35367	GIS_ID_Link19368	Island Timberlands
Piggott Creek CW	CWHxm2	49.83884	-125.35321	GIS_ID_Link19369	Island Timberlands
Piggott Creek CW	CWHxm2	49.83848	-125.35336	GIS_ID_Link19370	Island Timberlands
Piggott Creek CW	CWHxm2	49.83832	-125.35418	GIS_ID_Link19371	Island Timberlands
Piggott Creek CW	CWHxm2	49.83842	-125.35349	GIS_ID_Link19372	Island Timberlands
Piggott Creek CW	CWHxm2	49.8379	-125.35383	GIS_ID_Link19373	Island Timberlands
Piggott Creek CW	CWHxm2	49.82663	-125.36007	GIS_ID_Link19374	Island Timberlands
Piggott Creek CW	CWHxm2	49.82616	-125.35915	GIS_ID_Link19375	Island Timberlands
Piggott Creek CW	CWHxm2	49.83378	-125.35651	GIS_ID_Link19376	Island Timberlands
Piggott Creek CW	CWHxm2	49.83278	-125.35695	GIS_ID_Link19377	Island Timberlands

Location (Basin)	Biogeo Zone (BGC_LABEL)	Latitude	Longitude	GIS_ID	Ownership
Piggott Creek CW	CWHxm2	49.83433	-125.3565	GIS_ID_Link19378	Island Timberlands
Piggott Creek CW	CWHxm2	49.82671	-125.35942	GIS_ID_Link19379	Island Timberlands
Piggott Creek CW	CWHxm2	49.82641	-125.35711	GIS_ID_Link19380	Island Timberlands
Piggott Creek CW	CWHxm2	49.82722	-125.35563	GIS_ID_Link19381	Island Timberlands
Piggott Creek CW	CWHxm2	49.8263	-125.35755	GIS_ID_Link19382	Island Timberlands
Piggott Creek CW	CWHxm2	49.83266	-125.35562	GIS_ID_Link19383	Island Timberlands
Piggott Creek CW	CWHxm2	49.82671	-125.35611	GIS_ID_Link19384	Island Timberlands
Piggott Creek CW	CWHxm2	49.83102	-125.35518	GIS_ID_Link19385	Island Timberlands
Piggott Creek CW	CWHxm2	49.82774	-125.35534	GIS_ID_Link19386	Island Timberlands
Piggott Creek CW	CWHxm2	49.83362	-125.35551	GIS_ID_Link19387	Island Timberlands
Piggott Creek CW	CWHxm2	49.8342	-125.35515	GIS_ID_Link19388	Island Timberlands
Piggott Creek CW	CWHxm2	49.83273	-125.35511	GIS_ID_Link19389	Island Timberlands
Piggott Creek CW	CWHxm2	49.83212	-125.35552	GIS_ID_Link19390	Island Timberlands
Piggott Creek CW	CWHxm2	49.83448	-125.35567	GIS_ID_Link19391	Island Timberlands
Piggott Creek CW	CWHxm2	49.82879	-125.35591	GIS_ID_Link19392	Island Timberlands
Piggott Creek CW	CWHxm2	49.82676	-125.35687	GIS_ID_Link19393	Island Timberlands
Piggott Creek CW	CWHxm2	49.83442	-125.3559	GIS_ID_Link19394	Island Timberlands
Piggott Creek CW	CWHxm2	49.82652	-125.3579	GIS_ID_Link19395	Island Timberlands
Piggott Creek CW	CWHxm2	49.8298	-125.35608	GIS_ID_Link19396	Island Timberlands
Piggott Creek CW	CWHxm2	49.83275	-125.35614	GIS_ID_Link19397	Island Timberlands
Piggott Creek CW	CWHxm2	49.83198	-125.35506	GIS_ID_Link19398	Island Timberlands
Piggott Creek CW	CWHxm2	49.82625	-125.3568	GIS_ID_Link19399	Island Timberlands
Piggott Creek CW	CWHxm2	49.82617	-125.35704	GIS_ID_Link19400	Island Timberlands
Piggott Creek CW	CWHxm2	49.82641	-125.35654	GIS_ID_Link19401	Island Timberlands
Piggott Creek CW	CWHxm2	49.82623	-125.35687	GIS_ID_Link19402	Island Timberlands
Piggott Creek CW	CWHxm2	49.83104	-125.35523	GIS_ID_Link19403	Island Timberlands
Piggott Creek CW	CWHxm2	49.82915	-125.35511	GIS_ID_Link19404	Island Timberlands
Piggott Creek CW	CWHxm2	49.82704	-125.35613	GIS_ID_Link19405	Island Timberlands
Piggott Creek CW	CWHxm2	49.83332	-125.35517	GIS_ID_Link19406	Island Timberlands
Piggott Creek CW	CWHxm2	49.83048	-125.35593	GIS_ID_Link19407	Island Timberlands
Piggott Creek CW	CWHxm2	49.8262	-125.35764	GIS_ID_Link19408	Island Timberlands
Piggott Creek CW	CWHxm2	49.82633	-125.357	GIS_ID_Link19409	Island Timberlands
Piggott Creek CW	CWHxm2	49.82917	-125.35525	GIS_ID_Link19410	Island Timberlands
Piggott Creek CW	CWHxm2	49.82638	-125.35725	GIS_ID_Link19411	Island Timberlands
Piggott Creek CW	CWHxm2	49.82648	-125.35698	GIS_ID_Link19412	Island Timberlands
Piggott Creek CW	CWHxm2	49.83117	-125.35549	GIS_ID_Link19413	Island Timberlands
Piggott Creek CW	CWHxm2	49.83297	-125.35541	GIS_ID_Link19414	Island Timberlands
Piggott Creek CW	CWHxm2	49.82651	-125.35953	GIS_ID_Link19415	Island Timberlands
Piggott Creek CW	CWHxm2	49.82616	-125.35843	GIS_ID_Link19416	Island Timberlands
Piggott Creek CW	CWHxm2	49.82619	-125.35869	GIS_ID_Link19417	Island Timberlands
Piggott Creek CW	CWHxm2	49.834	-125.3566	GIS_ID_Link19418	Island Timberlands
Piggott Creek CW	CWHxm2	49.83156	-125.35536	GIS_ID_Link19419	Island Timberlands
Piggott Creek CW	CWHxm2	49.82664	-125.35684	GIS_ID_Link19420	Island Timberlands
Piggott Creek CW	CWHxm2	49.83411	-125.3556	GIS_ID_Link19421	Island Timberlands
Piggott Creek CW	CWHxm2	49.83464	-125.35561	GIS_ID_Link19422	Island Timberlands
Piggott Creek CW	CWHxm2	49.8302	-125.35544	GIS_ID_Link19423	Island Timberlands
Piggott Creek CW	CWHxm2	49.83254	-125.35564	GIS_ID_Link19424	Island Timberlands
Piggott Creek CW	CWHxm2	49.8267	-125.35697	GIS_ID_Link19425	Island Timberlands
Piggott Creek CW	CWHxm2	49.83258	-125.35596	GIS_ID_Link19426	Island Timberlands
Piggott Creek CW	CWHxm2	49.8341	-125.35595	GIS_ID_Link19427	Island Timberlands
Piggott Creek CW	CWHxm2	49.83149	-125.35581	GIS_ID_Link19428	Island Timberlands

Location (Basin)	Biogeo Zone (BGC_LABEL)	Latitude	Longitude	GIS_ID	Ownership
Oyster Middle CW	CWHxm2	49.82986	-125.38484	GIS_ID_Link19429	Island Timberlands
Quinsam Iron	CWHxm2	49.91817	-125.40771	GIS_ID_Link19430	Island Timberlands
Quinsam Iron	CWHxm2	49.92024	-125.40812	GIS_ID_Link19431	Island Timberlands
Quinsam Iron	CWHxm2	49.92346	-125.41823	GIS_ID_Link19432	Island Timberlands
Quinsam Iron	CWHxm2	49.92348	-125.41766	GIS_ID_Link19433	Island Timberlands
Quinsam Iron	CWHxm2	49.92337	-125.41964	GIS_ID_Link19434	Island Timberlands
Quinsam Iron	CWHxm2	49.9231	-125.41938	GIS_ID_Link19435	Island Timberlands
Quinsam Iron	CWHxm2	49.92348	-125.41799	GIS_ID_Link19436	Island Timberlands
Quinsam Iron	CWHxm2	49.92196	-125.4108	GIS_ID_Link19437	Island Timberlands
Quinsam Iron	CWHxm2	49.92347	-125.41085	GIS_ID_Link19438	Island Timberlands
Quinsam Iron	CWHxm2	49.91847	-125.40923	GIS_ID_Link19439	Island Timberlands
Quinsam Iron	CWHxm2	49.87435	-125.44908	GIS_ID_Link19440	Island Timberlands
Quinsam Iron	CWHxm2	49.87413	-125.44683	GIS_ID_Link19441	Island Timberlands
Quinsam Iron	CWHxm2	49.87446	-125.45346	GIS_ID_Link19442	Island Timberlands
Tsable Upper	CWHmm2	49.53641	-125.06099	GIS_ID_Link19443	Island Timberlands
Tsable Upper	CWHmm2	49.53677	-125.06023	GIS_ID_Link19444	Island Timberlands
Tsable Upper	CWHmm2	49.53687	-125.06417	GIS_ID_Link19445	Island Timberlands
Tsable Upper	CWHmm2	49.53665	-125.06199	GIS_ID_Link19446	Island Timberlands
Tsable Upper	CWHmm2	49.53681	-125.06656	GIS_ID_Link19447	Island Timberlands
Tsable Upper	MHmm1	49.53615	-125.0609	GIS_ID_Link19448	Island Timberlands
Tsable Upper	CWHmm2	49.53729	-125.0648	GIS_ID_Link19449	Island Timberlands
Tsable Upper	CWHmm2	49.53617	-125.06077	GIS_ID_Link19450	Island Timberlands
Tsable Upper	CWHmm2	49.53646	-125.06078	GIS_ID_Link19451	Island Timberlands
Tsable Upper	CWHmm2	49.53714	-125.06082	GIS_ID_Link19452	Island Timberlands
Tsable Upper	CWHmm2	49.53669	-125.06116	GIS_ID_Link19453	Island Timberlands
Tsable Upper	CWHmm2	49.53687	-125.06661	GIS_ID_Link19454	Island Timberlands
Kelvin	CWHmm2	48.68514	-123.77294	GIS_ID_Link19455	Island Timberlands
Kelvin	CWHmm2	48.68429	-123.76957	GIS_ID_Link19456	Island Timberlands
Kelvin	CWHmm2	48.68403	-123.76909	GIS_ID_Link19457	Island Timberlands
Kelvin	CWHmm2	48.68337	-123.76785	GIS_ID_Link19458	Island Timberlands
Kelvin	CWHmm2	48.68477	-123.77169	GIS_ID_Link19459	Island Timberlands
Kelvin	CWHmm2	48.68488	-123.77205	GIS_ID_Link19460	Island Timberlands
Kelvin	CWHmm2	48.68465	-123.77108	GIS_ID_Link19461	Island Timberlands
Kelvin	CWHmm2	48.68443	-123.77018	GIS_ID_Link19462	Island Timberlands
Kelvin	CWHmm2	48.68318	-123.76809	GIS_ID_Link19463	Island Timberlands
Kelvin	CWHmm2	48.68305	-123.76942	GIS_ID_Link19464	Island Timberlands
Kelvin	CWHmm2	48.68355	-123.76963	GIS_ID_Link19465	Island Timberlands
Kelvin	CWHmm2	48.68277	-123.77035	GIS_ID_Link19466	Island Timberlands
Kelvin	CWHmm2	48.68318	-123.76782	GIS_ID_Link19467	Island Timberlands
Kelvin	CWHmm2	48.68416	-123.77027	GIS_ID_Link19468	Island Timberlands
Kelvin	CWHmm2	48.68474	-123.77144	GIS_ID_Link19469	Island Timberlands
Kelvin	CWHmm2	48.68457	-123.7707	GIS_ID_Link19470	Island Timberlands
Kelvin	CWHmm2	48.6851	-123.77287	GIS_ID_Link19471	Island Timberlands
Kelvin	CWHmm2	48.68436	-123.76971	GIS_ID_Link19472	Island Timberlands
Kelvin	CWHmm2	48.68378	-123.77039	GIS_ID_Link19473	Island Timberlands
Kelvin	CWHmm2	48.68325	-123.76927	GIS_ID_Link19474	Island Timberlands
Englishman Upper CW	CWHmm2	49.193	-124.51259	GIS_ID_Link19475	Island Timberlands
Englishman Upper CW	CWHmm2	49.19232	-124.51352	GIS_ID_Link19476	Island Timberlands
Englishman Upper CW	CWHmm2	49.18496	-124.52114	GIS_ID_Link19477	Island Timberlands
Englishman Upper CW	CWHmm2	49.18423	-124.52177	GIS_ID_Link19478	Island Timberlands
Englishman Upper CW	CWHmm2	49.1853	-124.52017	GIS_ID_Link19479	Island Timberlands

Location (Basin)	Biogeo Zone (BGC_LABEL)	Latitude	Longitude	GIS_ID	Ownership
Englishman Upper CW	CWHmm2	49.1844	-124.52135	GIS_ID_Link19480	Island Timberlands
Englishman Upper CW	CWHmm2	49.18501	-124.52324	GIS_ID_Link19481	Island Timberlands
Englishman Upper CW	CWHmm2	49.18855	-124.51418	GIS_ID_Link19482	Island Timberlands
Englishman Upper CW	CWHmm2	49.19084	-124.51349	GIS_ID_Link19483	Island Timberlands
Englishman Middle CW	CWHmm2	49.15251	-124.41362	GIS_ID_Link19484	Island Timberlands
Englishman Middle CW	CWHmm2	49.1485	-124.41323	GIS_ID_Link19485	Island Timberlands
Englishman Middle CW	CWHmm2	49.14166	-124.41318	GIS_ID_Link19486	Island Timberlands
Englishman Middle CW	CWHmm2	49.14291	-124.41499	GIS_ID_Link19487	Island Timberlands
Englishman Middle CW	CWHmm2	49.14176	-124.41292	GIS_ID_Link19488	Island Timberlands
Englishman Middle CW	CWHmm2	49.14405	-124.41313	GIS_ID_Link19489	Island Timberlands
Englishman Middle CW	CWHmm2	49.14505	-124.41196	GIS_ID_Link19490	Island Timberlands
Englishman Middle CW	CWHmm2	49.14474	-124.41213	GIS_ID_Link19491	Island Timberlands
Englishman Middle CW	MHmm1	49.13032	-124.43082	GIS_ID_Link19492	Island Timberlands
Oyster Upper CW	MHmm1	49.7279	-125.43685	GIS_ID_Link19493	Island Timberlands
Oyster Upper CW	MHmm1	49.72626	-125.43417	GIS_ID_Link19494	Island Timberlands
Tsable Upper	MHmm1	49.52134	-125.04653	GIS_ID_Link19495	Island Timberlands
Tsable Upper	CWHmm2	49.52307	-125.0471	GIS_ID_Link19496	Island Timberlands
Tsable Upper	CWHmm2	49.522	-125.04564	GIS_ID_Link19497	Island Timberlands
Tsable Upper	CWHmm2	49.5224	-125.04677	GIS_ID_Link19498	Island Timberlands
Tsable Upper	CWHmm2	49.52105	-125.0407	GIS_ID_Link19499	Island Timberlands
Tsable Upper	CWHmm2	49.52291	-125.04396	GIS_ID_Link19500	Island Timberlands
Tsable Upper	CWHmm2	49.52266	-125.04426	GIS_ID_Link19501	Island Timberlands
Tsable Upper	CWHmm2	49.52294	-125.04166	GIS_ID_Link19502	Island Timberlands
Tsable Upper	CWHmm2	49.52205	-125.03944	GIS_ID_Link19503	Island Timberlands
Tsable Upper	CWHmm2	49.52166	-125.04156	GIS_ID_Link19504	Island Timberlands
Tsable Upper	CWHmm2	49.52259	-125.04418	GIS_ID_Link19505	Island Timberlands
Tsable Upper	CWHmm2	49.52234	-125.04238	GIS_ID_Link19506	Island Timberlands
Langley Lake	CWHxm1	49.55883	-124.91267	GIS_ID_Link19507	Island Timberlands
Langley Lake	CWHxm1	49.55906	-124.91482	GIS_ID_Link19508	Island Timberlands
Langley Lake	CWHxm1	49.56092	-124.91253	GIS_ID_Link19509	Island Timberlands
Langley Lake	CWHxm1	49.5592	-124.91514	GIS_ID_Link19510	Island Timberlands
Englishman Middle CW	CWHxm2	49.21142	-124.47786	GIS_ID_Link19511	Island Timberlands
Englishman Middle CW	CWHxm2	49.21236	-124.47899	GIS_ID_Link19512	Island Timberlands
Englishman Middle CW	MHmm1	49.14637	-124.39106	GIS_ID_Link19513	Island Timberlands
Englishman Middle CW	MHmm1	49.14318	-124.39181	GIS_ID_Link19514	Island Timberlands
Englishman Middle CW	MHmm1	49.1443	-124.39396	GIS_ID_Link19515	Island Timberlands
Oyster Upper CW	MHmm1	49.76009	-125.49013	GIS_ID_Link19516	Island Timberlands
Oyster Upper CW	MHmm1	49.76206	-125.48743	GIS_ID_Link19517	Island Timberlands
Oyster Upper CW	MHmm1	49.76006	-125.48807	GIS_ID_Link19518	Island Timberlands
Oyster Upper CW	MHmm1	49.75331	-125.51218	GIS_ID_Link19519	Island Timberlands
Kelvin	CWHxm2	48.70286	-123.74708	GIS_ID_Link19520	Island Timberlands
Kelvin	CWHxm1	48.73244	-123.78043	GIS_ID_Link19521	Island Timberlands
Kelvin	CWHxm1	48.73134	-123.78226	GIS_ID_Link19522	Island Timberlands
Kelvin	CWHxm1	48.73207	-123.78174	GIS_ID_Link19523	Island Timberlands
Kelvin	CWHxm1	48.73182	-123.78179	GIS_ID_Link19524	Island Timberlands
Kelvin	CWHxm2	48.70284	-123.74192	GIS_ID_Link19525	Island Timberlands
Kelvin	CWHxm2	48.72873	-123.78037	GIS_ID_Link19526	Island Timberlands
Kelvin	CWHxm2	48.72853	-123.7801	GIS_ID_Link19527	Island Timberlands
Kelvin	CWHxm2	48.72847	-123.77972	GIS_ID_Link19528	Island Timberlands
Kelvin	CWHxm2	48.72838	-123.77937	GIS_ID_Link19529	Island Timberlands
Kelvin	CWHxm2	48.72959	-123.77769	GIS_ID_Link19530	Island Timberlands

Location (Basin)	Biogeo Zone (BGC_LABEL)	Latitude	Longitude	GIS_ID	Ownership
Kelvin	CWHxm2	48.73044	-123.77699	GIS_ID_Link19531	Island Timberlands
Kelvin	CWHxm2	48.72959	-123.77851	GIS_ID_Link19532	Island Timberlands
Kelvin	CWHxm2	48.7294	-123.77857	GIS_ID_Link19533	Island Timberlands
Kelvin	CWHxm2	48.72958	-123.77822	GIS_ID_Link19534	Island Timberlands
Kelvin	CWHxm2	48.72838	-123.77954	GIS_ID_Link19535	Island Timberlands
Kelvin	CWHxm2	48.70008	-123.74328	GIS_ID_Link19536	Island Timberlands
Kelvin	CWHxm2	48.70034	-123.74292	GIS_ID_Link19537	Island Timberlands
Kelvin	CWHxm2	48.7006	-123.7425	GIS_ID_Link19538	Island Timberlands
Kelvin	CWHxm2	48.69845	-123.74209	GIS_ID_Link19539	Island Timberlands
Kelvin	CWHxm2	48.69824	-123.74191	GIS_ID_Link19540	Island Timberlands
Kelvin	CWHxm2	48.69835	-123.74206	GIS_ID_Link19541	Island Timberlands
Kelvin	CWHxm2	48.70159	-123.74231	GIS_ID_Link19542	Island Timberlands
Kelvin	CWHxm2	48.70104	-123.7421	GIS_ID_Link19543	Island Timberlands
Kelvin	CWHxm2	48.70016	-123.74192	GIS_ID_Link19544	Island Timberlands
Kelvin	CWHxm2	48.70293	-123.74265	GIS_ID_Link19545	Island Timberlands
Kelvin	CWHxm2	48.70274	-123.7412	GIS_ID_Link19546	Island Timberlands
Kelvin	CWHxm2	48.70145	-123.74178	GIS_ID_Link19547	Island Timberlands
Kelvin	CWHxm2	48.70115	-123.74154	GIS_ID_Link19548	Island Timberlands
Kelvin	CWHxm2	48.70032	-123.74155	GIS_ID_Link19549	Island Timberlands
Kelvin	CWHxm2	48.70068	-123.74196	GIS_ID_Link19550	Island Timberlands
Kelvin	CWHxm2	48.7014	-123.74222	GIS_ID_Link19551	Island Timberlands
Kelvin	CWHxm2	48.70071	-123.7416	GIS_ID_Link19552	Island Timberlands
Kelvin	CWHxm2	48.70143	-123.74158	GIS_ID_Link19553	Island Timberlands
Kelvin	CWHxm2	48.70488	-123.7463	GIS_ID_Link19554	Island Timberlands
Kelvin	CWHxm2	48.70007	-123.74601	GIS_ID_Link19555	Island Timberlands
Kelvin	CWHxm2	48.699	-123.7443	GIS_ID_Link19556	Island Timberlands
Kelvin	CWHxm2	48.70128	-123.74584	GIS_ID_Link19557	Island Timberlands
Kelvin	CWHxm2	48.69954	-123.74497	GIS_ID_Link19558	Island Timberlands
Kelvin	CWHxm2	48.69959	-123.74475	GIS_ID_Link19559	Island Timberlands
Kelvin	CWHxm2	48.70364	-123.74725	GIS_ID_Link19560	Island Timberlands
Kelvin	CWHxm2	48.70339	-123.74658	GIS_ID_Link19561	Island Timberlands
Nanaimo Dunsmuir CW	CWHmm2	49.04682	-124.31439	GIS_ID_Link19562	Island Timberlands
Nanaimo Dunsmuir CW	CWHmm2	49.04696	-124.31303	GIS_ID_Link19563	Island Timberlands
Nanaimo Dunsmuir CW	MHmm1	49.03972	-124.31195	GIS_ID_Link19564	Island Timberlands
Quinsam Iron	MHmm1	49.82771	-125.49678	GIS_ID_Link19565	Island Timberlands
Oyster Upper CW	CMAunp	49.75572	-125.51317	GIS_ID_Link19566	Island Timberlands
Oyster Upper CW	MHmm1	49.75455	-125.51121	GIS_ID_Link19567	Island Timberlands
Oyster Upper CW	MHmm1	49.75067	-125.50897	GIS_ID_Link19568	Island Timberlands
Oyster Upper CW	MHmm1	49.74863	-125.51241	GIS_ID_Link19569	Island Timberlands
Oyster Upper CW	MHmm1	49.7509	-125.51097	GIS_ID_Link19570	Island Timberlands
Oyster Upper CW	MHmm1	49.75005	-125.51363	GIS_ID_Link19571	Island Timberlands
Oyster Upper CW	MHmm1	49.74939	-125.51409	GIS_ID_Link19572	Island Timberlands
Oyster Upper CW	MHmm1	49.74997	-125.51605	GIS_ID_Link19573	Island Timberlands
Oyster Upper CW	MHmm1	49.74967	-125.51148	GIS_ID_Link19574	Island Timberlands
Oyster Upper CW	MHmm1	49.74992	-125.51178	GIS_ID_Link19575	Island Timberlands
Oyster Upper CW	MHmm1	49.75306	-125.51199	GIS_ID_Link19576	Island Timberlands
Oyster Upper CW	MHmm1	49.75163	-125.50908	GIS_ID_Link19577	Island Timberlands
Englishman Middle CW	MHmm1	49.16278	-124.48378	GIS_ID_Link19578	Island Timberlands
Englishman Middle CW	MHmm1	49.1612	-124.48561	GIS_ID_Link19579	Island Timberlands
Englishman Middle CW	MHmm1	49.15551	-124.48373	GIS_ID_Link19580	Island Timberlands
Englishman Middle CW	MHmm1	49.15537	-124.48458	GIS_ID_Link19581	Island Timberlands

Location (Basin)	Biogeo Zone (BGC_LABEL)	Latitude	Longitude	GIS_ID	Ownership
Englishman South CW	CWHxm2	49.19627	-124.25215	GIS_ID_Link19582	Island Timberlands
Englishman South CW	CWHxm2	49.19619	-124.25032	GIS_ID_Link19583	Island Timberlands
Tsable Upper	CWHmm2	49.48477	-124.98648	GIS_ID_Link19584	Island Timberlands
Tsable Upper	CWHmm2	49.49562	-124.98546	GIS_ID_Link19585	Island Timberlands
Tsable Upper	CWHmm2	49.49288	-124.98555	GIS_ID_Link19586	Island Timberlands
Tsable Upper	CWHmm2	49.49324	-124.98467	GIS_ID_Link19587	Island Timberlands
Englishman Middle CW	MHmm1	49.12922	-124.42832	GIS_ID_Link19588	Island Timberlands
Englishman Middle CW	MHmm1	49.12855	-124.42818	GIS_ID_Link19589	Island Timberlands
Englishman Middle CW	MHmm1	49.12836	-124.42683	GIS_ID_Link19590	Island Timberlands
Nanaimo Upper	MHmm1	49.12816	-124.42102	GIS_ID_Link19591	Island Timberlands
Englishman Upper CW	MHmm1	49.15633	-124.49574	GIS_ID_Link19592	Island Timberlands
Cameron River Lower CW	CWHxm2	49.27876	-124.65452	GIS_ID_Link19593	Island Timberlands
Cameron River Lower CW	CWHxm2	49.27696	-124.65416	GIS_ID_Link19594	Island Timberlands
Kelvin	CWHxm2	48.70453	-123.74712	GIS_ID_Link19595	Island Timberlands
Tsable Upper	MHmm1	49.52856	-125.10524	GIS_ID_Link19596	Island Timberlands
Wilfred Creek	MHmm1	49.43655	-124.93155	GIS_ID_Link19597	Island Timberlands
Wilfred Creek	MHmm1	49.42962	-124.94306	GIS_ID_Link19598	Island Timberlands
Wilfred Creek	MHmm1	49.42998	-124.94321	GIS_ID_Link19599	Island Timberlands
Wilfred Creek	MHmm1	49.42918	-124.94123	GIS_ID_Link19600	Island Timberlands
Wilfred Creek	MHmm1	49.43428	-124.94134	GIS_ID_Link19601	Island Timberlands
Wilfred Creek	MHmm1	49.43371	-124.9376	GIS_ID_Link19602	Island Timberlands
Wilfred Creek	MHmm1	49.43624	-124.93718	GIS_ID_Link19603	Island Timberlands
Wilfred Creek	MHmm1	49.4295	-124.94259	GIS_ID_Link19604	Island Timberlands
Wilfred Creek	MHmm1	49.43005	-124.94304	GIS_ID_Link19605	Island Timberlands
Wilfred Creek	MHmm1	49.43071	-124.93895	GIS_ID_Link19606	Island Timberlands
Oyster Upper CW	MHmm1	49.77675	-125.48032	GIS_ID_Link19607	Island Timberlands
Oyster Upper CW	MHmm1	49.77784	-125.47959	GIS_ID_Link19608	Island Timberlands
Oyster Upper CW	MHmm1	49.77836	-125.47938	GIS_ID_Link19609	Island Timberlands
Oyster Upper CW	MHmm1	49.77962	-125.47912	GIS_ID_Link19610	Island Timberlands
Oyster Upper CW	MHmm1	49.77829	-125.48043	GIS_ID_Link19611	Island Timberlands
Oyster Upper CW	MHmm1	49.77702	-125.48146	GIS_ID_Link19612	Island Timberlands
Oyster Upper CW	MHmm1	49.77843	-125.4798	GIS_ID_Link19613	Island Timberlands
Oyster Upper CW	MHmm1	49.7767	-125.4811	GIS_ID_Link19614	Island Timberlands
Tsable Lower	CMAunp	49.45124	-124.95938	GIS_ID_Link19615	Island Timberlands
Englishman Upper CW	CWHmm2	49.19955	-124.49749	GIS_ID_Link19616	Island Timberlands
Englishman Upper CW	CWHmm2	49.19867	-124.49622	GIS_ID_Link19617	Island Timberlands
Englishman Upper CW	CWHmm2	49.1996	-124.49618	GIS_ID_Link19618	Island Timberlands
Englishman Upper CW	CWHmm2	49.19965	-124.49598	GIS_ID_Link19619	Island Timberlands
Englishman Upper CW	CWHmm2	49.1998	-124.496	GIS_ID_Link19620	Island Timberlands
Englishman Upper CW	CWHmm2	49.19973	-124.49619	GIS_ID_Link19621	Island Timberlands
Englishman Upper CW	CWHmm2	49.19867	-124.49761	GIS_ID_Link19622	Island Timberlands
Englishman Upper CW	CWHmm2	49.1994	-124.49616	GIS_ID_Link19623	Island Timberlands
Englishman Upper CW	CWHmm2	49.19973	-124.49608	GIS_ID_Link19624	Island Timberlands
Englishman Upper CW	CWHmm2	49.19951	-124.49605	GIS_ID_Link19625	Island Timberlands
Englishman Middle CW	CWHmm2	49.17784	-124.47949	GIS_ID_Link19626	Island Timberlands
Englishman Middle CW	CWHmm2	49.19353	-124.48972	GIS_ID_Link19627	Island Timberlands
Englishman Middle CW	MHmm1	49.17748	-124.47835	GIS_ID_Link19628	Island Timberlands
Englishman Middle CW	CWHmm2	49.19572	-124.48467	GIS_ID_Link19629	Island Timberlands
Englishman Upper CW	CWHmm2	49.19833	-124.49876	GIS_ID_Link19630	Island Timberlands
Englishman Middle CW	MHmm1	49.1796	-124.48599	GIS_ID_Link19631	Island Timberlands
Quinsam Iron	CWHmm2	49.84551	-125.46894	GIS_ID_Link19632	Island Timberlands

Location (Basin)	Biogeo Zone (BGC_LABEL)	Latitude	Longitude	GIS_ID	Ownership
Quinsam Iron	CWHmm2	49.84407	-125.47009	GIS_ID_Link19633	Island Timberlands
Quinsam Iron	CWHmm2	49.84679	-125.46871	GIS_ID_Link19634	Island Timberlands
Quinsam Iron	CWHmm2	49.84709	-125.46886	GIS_ID_Link19635	Island Timberlands
Quinsam Iron	CWHmm2	49.84548	-125.46914	GIS_ID_Link19636	Island Timberlands
Quinsam Iron	CWHmm2	49.84653	-125.46855	GIS_ID_Link19637	Island Timberlands
Quinsam Iron	CWHmm2	49.84675	-125.46852	GIS_ID_Link19638	Island Timberlands
Quinsam Iron	CWHmm2	49.84608	-125.46836	GIS_ID_Link19639	Island Timberlands
Quinsam Iron	CWHmm2	49.84639	-125.46853	GIS_ID_Link19640	Island Timberlands
Quinsam Iron	CWHmm2	49.8468	-125.46869	GIS_ID_Link19641	Island Timberlands
Quinsam Iron	CWHmm2	49.84732	-125.46881	GIS_ID_Link19642	Island Timberlands
Quinsam Iron	CWHmm2	49.84726	-125.46642	GIS_ID_Link19643	Island Timberlands
Englishman Middle CW	MHmm1	49.17102	-124.49007	GIS_ID_Link19644	Island Timberlands
Englishman Middle CW	MHmm1	49.17153	-124.49118	GIS_ID_Link19645	Island Timberlands
Englishman Middle CW	MHmm1	49.1711	-124.49098	GIS_ID_Link19646	Island Timberlands
Englishman Middle CW	MHmm1	49.17122	-124.49116	GIS_ID_Link19647	Island Timberlands
Englishman Middle CW	MHmm1	49.17156	-124.49058	GIS_ID_Link19648	Island Timberlands
Englishman Middle CW	MHmm1	49.17069	-124.49017	GIS_ID_Link19649	Island Timberlands
Englishman Middle CW	MHmm1	49.17077	-124.48888	GIS_ID_Link19650	Island Timberlands
Englishman Middle CW	MHmm1	49.17051	-124.48939	GIS_ID_Link19651	Island Timberlands
Englishman Middle CW	MHmm1	49.17124	-124.49063	GIS_ID_Link19652	Island Timberlands
Koksilah Upper	CWHxm2	48.73524	-123.92231	GIS_ID_Link19653	Island Timberlands
Koksilah Upper	CWHxm2	48.7354	-123.92409	GIS_ID_Link19654	Island Timberlands
Koksilah Upper	CWHxm2	48.73516	-123.92398	GIS_ID_Link19655	Island Timberlands
Koksilah Upper	CWHxm2	48.7357	-123.92424	GIS_ID_Link19656	Island Timberlands
Koksilah Upper	CWHxm2	48.7354	-123.92404	GIS_ID_Link19657	Island Timberlands
Koksilah Upper	CWHxm2	48.73517	-123.92388	GIS_ID_Link19658	Island Timberlands
Koksilah Upper	CWHxm2	48.73545	-123.92391	GIS_ID_Link19659	Island Timberlands
Koksilah Upper	CWHxm2	48.73584	-123.92409	GIS_ID_Link19660	Island Timberlands
Koksilah Upper	CWHxm2	48.73531	-123.92406	GIS_ID_Link19661	Island Timberlands
Koksilah Upper	CWHxm2	48.73545	-123.92413	GIS_ID_Link19662	Island Timberlands
Koksilah Upper	CWHxm2	48.73515	-123.92355	GIS_ID_Link19663	Island Timberlands
Koksilah Upper	CWHxm2	48.73533	-123.9238	GIS_ID_Link19664	Island Timberlands
Koksilah Upper	CWHxm2	48.73535	-123.92394	GIS_ID_Link19665	Island Timberlands
Koksilah Upper	CWHxm2	48.73524	-123.92285	GIS_ID_Link19666	Island Timberlands
Koksilah Upper	CWHxm2	48.73289	-123.91904	GIS_ID_Link19667	Island Timberlands
Koksilah Upper	CWHxm2	48.73326	-123.91588	GIS_ID_Link19668	Island Timberlands
Koksilah Upper	CWHxm2	48.73354	-123.92043	GIS_ID_Link19669	Island Timberlands
Koksilah Upper	CWHxm2	48.7328	-123.92032	GIS_ID_Link19670	Island Timberlands
Koksilah Upper	CWHxm2	48.73352	-123.92064	GIS_ID_Link19671	Island Timberlands
Koksilah Upper	CWHxm2	48.73352	-123.91487	GIS_ID_Link19672	Island Timberlands
Koksilah Upper	CWHxm2	48.72976	-123.9155	GIS_ID_Link19673	Island Timberlands
Koksilah Upper	CWHxm2	48.73054	-123.91452	GIS_ID_Link19674	Island Timberlands
Koksilah Upper	CWHxm2	48.73435	-123.92338	GIS_ID_Link19675	Island Timberlands
Koksilah Upper	CWHxm2	48.73349	-123.92247	GIS_ID_Link19676	Island Timberlands
Koksilah Upper	CWHxm2	48.73345	-123.92147	GIS_ID_Link19677	Island Timberlands
Koksilah Upper	CWHxm2	48.72993	-123.91541	GIS_ID_Link19678	Island Timberlands
Koksilah Upper	CWHxm2	48.73023	-123.91671	GIS_ID_Link19679	Island Timberlands
Koksilah Upper	CWHxm2	48.73005	-123.91595	GIS_ID_Link19680	Island Timberlands
Koksilah Upper	CWHxm2	48.73309	-123.92088	GIS_ID_Link19681	Island Timberlands
Koksilah Upper	CWHxm2	48.73344	-123.92079	GIS_ID_Link19682	Island Timberlands
Koksilah Upper	CWHxm2	48.73322	-123.92195	GIS_ID_Link19683	Island Timberlands

Location (Basin)	Biogeo Zone (BGC_LABEL)	Latitude	Longitude	GIS_ID	Ownership
Oyster Upper CW	MHmm1	49.80313	-125.47746	GIS_ID_Link19684	Island Timberlands
Oyster Upper CW	MHmm1	49.80327	-125.47551	GIS_ID_Link19685	Island Timberlands
Oyster Upper CW	CWHmm2	49.8016	-125.47117	GIS_ID_Link19686	Island Timberlands
Oyster Upper CW	CWHmm2	49.80327	-125.48123	GIS_ID_Link19687	Island Timberlands
Oyster Upper CW	CWHmm2	49.80352	-125.47896	GIS_ID_Link19688	Island Timberlands
Oyster Upper CW	MHmm1	49.80531	-125.48238	GIS_ID_Link19689	Island Timberlands
Oyster Upper CW	MHmm1	49.80338	-125.46471	GIS_ID_Link19690	Island Timberlands
Oyster Upper CW	MHmm1	49.80558	-125.481	GIS_ID_Link19691	Island Timberlands
Oyster Upper CW	MHmm1	49.80319	-125.47498	GIS_ID_Link19692	Island Timberlands
Oyster Upper CW	MHmm1	49.80271	-125.46719	GIS_ID_Link19693	Island Timberlands
Oyster Upper CW	MHmm1	49.80232	-125.46653	GIS_ID_Link19694	Island Timberlands
Oyster Upper CW	MHmm1	49.81012	-125.46317	GIS_ID_Link19695	Island Timberlands
Oyster Upper CW	MHmm1	49.81075	-125.46414	GIS_ID_Link19696	Island Timberlands
Oyster Upper CW	MHmm1	49.81044	-125.46357	GIS_ID_Link19697	Island Timberlands
Nanaimo Jump CW	MHmm1	48.99447	-124.2656	GIS_ID_Link19698	Island Timberlands
Tsable Upper	MHmm1	49.48914	-124.99875	GIS_ID_Link19699	Island Timberlands
Tsable Lower	CWHxm2	49.50114	-124.93702	GIS_ID_Link19700	Island Timberlands
Oyster Upper CW	CWHmm2	49.80288	-125.48118	GIS_ID_Link19701	Island Timberlands
Oyster Upper CW	CWHmm2	49.80277	-125.47935	GIS_ID_Link19702	Island Timberlands
Oyster Upper CW	CWHmm2	49.80287	-125.48184	GIS_ID_Link19703	Island Timberlands
Nanaimo Jump CW	MHmm1	48.99695	-124.30642	GIS_ID_Link19704	Island Timberlands
Nanaimo River South CW	MHmm1	48.96688	-124.16586	GIS_ID_Link19705	Island Timberlands
Oyster Middle CW	CWHmm2	49.81042	-125.43548	GIS_ID_Link19706	Island Timberlands
Oyster Middle CW	CWHmm2	49.81095	-125.43789	GIS_ID_Link19707	Island Timberlands
Oyster Middle CW	CWHmm2	49.81069	-125.43767	GIS_ID_Link19708	Island Timberlands
Oyster Middle CW	CWHmm2	49.81128	-125.43882	GIS_ID_Link19709	Island Timberlands
Oyster Middle CW	CWHmm2	49.81088	-125.4366	GIS_ID_Link19710	Island Timberlands
Oyster Middle CW	CWHmm2	49.81121	-125.43436	GIS_ID_Link19711	Island Timberlands
Oyster Middle CW	CWHmm2	49.81081	-125.43712	GIS_ID_Link19712	Island Timberlands
Oyster Middle CW	CWHmm2	49.81099	-125.4359	GIS_ID_Link19713	Island Timberlands
Oyster Middle CW	CWHmm2	49.81558	-125.42887	GIS_ID_Link19714	Island Timberlands
Oyster Middle CW	CWHmm2	49.80997	-125.43538	GIS_ID_Link19715	Island Timberlands
Oyster Middle CW	CWHmm2	49.81056	-125.43746	GIS_ID_Link19716	Island Timberlands
Oyster Middle CW	CWHmm2	49.81051	-125.43561	GIS_ID_Link19717	Island Timberlands
Oyster Middle CW	CWHmm2	49.81096	-125.43865	GIS_ID_Link19718	Island Timberlands
Oyster Middle CW	CWHmm2	49.81051	-125.43661	GIS_ID_Link19719	Island Timberlands
Oyster Middle CW	CWHmm2	49.81122	-125.44007	GIS_ID_Link19720	Island Timberlands
Oyster Middle CW	CWHmm2	49.81135	-125.44027	GIS_ID_Link19721	Island Timberlands
Oyster Middle CW	CWHmm2	49.81266	-125.44203	GIS_ID_Link19722	Island Timberlands
Oyster Middle CW	CWHmm2	49.81305	-125.44247	GIS_ID_Link19723	Island Timberlands
Oyster Middle CW	CWHmm2	49.81202	-125.44155	GIS_ID_Link19724	Island Timberlands
Oyster Middle CW	CWHmm2	49.81209	-125.44128	GIS_ID_Link19725	Island Timberlands
Oyster Middle CW	CWHmm2	49.81275	-125.44266	GIS_ID_Link19726	Island Timberlands
Oyster Middle CW	CWHmm2	49.81387	-125.44348	GIS_ID_Link19727	Island Timberlands
Oyster Middle CW	CWHmm2	49.81329	-125.44334	GIS_ID_Link19728	Island Timberlands
Oyster Middle CW	MHmm1	49.81524	-125.44607	GIS_ID_Link19729	Island Timberlands
Oyster Middle CW	MHmm1	49.81487	-125.4453	GIS_ID_Link19730	Island Timberlands
Oyster Middle CW	MHmm1	49.81478	-125.44579	GIS_ID_Link19731	Island Timberlands
Oyster Middle CW	MHmm1	49.81407	-125.44418	GIS_ID_Link19732	Island Timberlands
Oyster Middle CW	MHmm1	49.81423	-125.44483	GIS_ID_Link19733	Island Timberlands
Oyster Middle CW	MHmm1	49.81412	-125.44442	GIS_ID_Link19734	Island Timberlands

Location (Basin)	Biogeo Zone (BGC_LABEL)	Latitude	Longitude	GIS_ID	Ownership
Oyster Middle CW	CWHmm2	49.81275	-125.44274	GIS_ID_Link19735	Island Timberlands
Oyster Middle CW	MHmm1	49.81444	-125.44519	GIS_ID_Link19736	Island Timberlands
Oyster Middle CW	CWHmm2	49.81901	-125.42513	GIS_ID_Link19737	Island Timberlands
Oyster Middle CW	CWHmm2	49.81875	-125.42475	GIS_ID_Link19738	Island Timberlands
Oyster Middle CW	CWHmm2	49.81921	-125.4244	GIS_ID_Link19739	Island Timberlands
Oyster Middle CW	CWHmm2	49.81943	-125.42466	GIS_ID_Link19740	Island Timberlands
Oyster Middle CW	CWHmm2	49.82101	-125.42489	GIS_ID_Link19741	Island Timberlands
Oyster Middle CW	CWHmm2	49.82132	-125.42456	GIS_ID_Link19742	Island Timberlands
Oyster Middle CW	CWHmm2	49.82048	-125.42246	GIS_ID_Link19743	Island Timberlands
Oyster Middle CW	CWHmm2	49.82064	-125.42149	GIS_ID_Link19744	Island Timberlands
Oyster Middle CW	CWHmm2	49.82083	-125.42365	GIS_ID_Link19745	Island Timberlands
Oyster Middle CW	CWHmm2	49.8212	-125.42522	GIS_ID_Link19746	Island Timberlands
Oyster Middle CW	CWHmm2	49.82063	-125.42644	GIS_ID_Link19747	Island Timberlands
Oyster Middle CW	CWHmm2	49.82119	-125.42606	GIS_ID_Link19748	Island Timberlands
Oyster Middle CW	CWHmm2	49.81897	-125.42692	GIS_ID_Link19749	Island Timberlands
Oyster Middle CW	CWHmm2	49.81989	-125.42663	GIS_ID_Link19750	Island Timberlands
Oyster Middle CW	CWHmm2	49.82134	-125.42431	GIS_ID_Link19751	Island Timberlands
Oyster Middle CW	CWHmm2	49.82087	-125.42627	GIS_ID_Link19752	Island Timberlands
Oyster Middle CW	CWHmm2	49.82054	-125.42317	GIS_ID_Link19753	Island Timberlands
Oyster Middle CW	CWHmm2	49.82083	-125.42266	GIS_ID_Link19754	Island Timberlands
Oyster Middle CW	CWHmm2	49.82051	-125.42228	GIS_ID_Link19755	Island Timberlands
Oyster Middle CW	CWHmm2	49.81923	-125.42667	GIS_ID_Link19756	Island Timberlands
Oyster Middle CW	CWHmm2	49.81629	-125.42695	GIS_ID_Link19757	Island Timberlands
Oyster Middle CW	CWHmm2	49.81746	-125.42633	GIS_ID_Link19758	Island Timberlands
Oyster Middle CW	CWHmm2	49.81634	-125.4277	GIS_ID_Link19759	Island Timberlands
Oyster Middle CW	CWHmm2	49.81724	-125.42654	GIS_ID_Link19760	Island Timberlands
Oyster Middle CW	CWHmm2	49.82142	-125.42784	GIS_ID_Link19761	Island Timberlands
Oyster Middle CW	CWHmm2	49.82149	-125.42734	GIS_ID_Link19762	Island Timberlands
Oyster Middle CW	CWHmm2	49.82146	-125.42758	GIS_ID_Link19763	Island Timberlands
Oyster Middle CW	CWHmm2	49.81798	-125.42683	GIS_ID_Link19764	Island Timberlands
Oyster Middle CW	CWHmm2	49.81755	-125.42742	GIS_ID_Link19765	Island Timberlands
Nanaimo River	CWHxm1	49.07234	-124.10484	GIS_ID_Link19766	Island Timberlands
Nanaimo River	CWHxm1	49.07315	-124.1065	GIS_ID_Link19767	Island Timberlands
Nanaimo Jump CW	MHmm1	48.99371	-124.25938	GIS_ID_Link19768	Island Timberlands
Chemainus Upper	CWHmm2	48.91678	-124.16909	GIS_ID_Link19769	Island Timberlands
Chemainus Upper	CWHmm2	48.91708	-124.16866	GIS_ID_Link19770	Island Timberlands
Chemainus Upper	CWHmm2	48.91799	-124.1693	GIS_ID_Link19771	Island Timberlands
Nanaimo Dunsmuir CW	MHmm1	49.03922	-124.32873	GIS_ID_Link19772	Island Timberlands
Nanaimo Dunsmuir CW	MHmm1	49.04155	-124.32238	GIS_ID_Link19773	Island Timberlands
Nanaimo Dunsmuir CW	MHmm1	49.03858	-124.32736	GIS_ID_Link19774	Island Timberlands
Nanaimo Dunsmuir CW	MHmm1	49.03816	-124.32621	GIS_ID_Link19775	Island Timberlands
Nanaimo Dunsmuir CW	MHmm1	49.04014	-124.32576	GIS_ID_Link19776	Island Timberlands
Chemainus Upper	MHmm1	48.91135	-124.16712	GIS_ID_Link19777	Island Timberlands
Chemainus Upper	MHmm1	48.91278	-124.16875	GIS_ID_Link19778	Island Timberlands
Chemainus Upper	MHmm1	48.91241	-124.16763	GIS_ID_Link19779	Island Timberlands
Nanaimo Dunsmuir CW	MHmm1	49.03821	-124.32966	GIS_ID_Link19780	Island Timberlands
Nanaimo Dunsmuir CW	MHmm1	49.0381	-124.32916	GIS_ID_Link19781	Island Timberlands
Nanaimo Dunsmuir CW	MHmm1	49.04092	-124.31789	GIS_ID_Link19782	Island Timberlands
Nanaimo Dunsmuir CW	MHmm1	49.04019	-124.32178	GIS_ID_Link19783	Island Timberlands
Nanaimo Dunsmuir CW	MHmm1	49.04001	-124.32112	GIS_ID_Link19784	Island Timberlands
Nanaimo Dunsmuir CW	MHmm1	49.03997	-124.31908	GIS_ID_Link19785	Island Timberlands

Location (Basin)	Biogeo Zone (BGC_LABEL)	Latitude	Longitude	GIS_ID	Ownership
Chemainus Upper	CWHmm2	48.9185	-124.16375	GIS_ID_Link19786	Island Timberlands
Chemainus Upper	CWHmm2	48.9187	-124.16309	GIS_ID_Link19787	Island Timberlands
Chemainus Upper	CWHmm2	48.91761	-124.16418	GIS_ID_Link19788	Island Timberlands
Chemainus Upper	CWHmm2	48.92017	-124.16415	GIS_ID_Link19789	Island Timberlands
Chemainus Upper	CWHmm2	48.91828	-124.16475	GIS_ID_Link19790	Island Timberlands
Chemainus Upper	CWHmm2	48.91932	-124.1645	GIS_ID_Link19791	Island Timberlands
Chemainus Upper	CWHmm2	48.91834	-124.16681	GIS_ID_Link19792	Island Timberlands
Chemainus Upper	CWHmm2	48.91838	-124.16721	GIS_ID_Link19793	Island Timberlands
Chemainus Upper	CWHmm2	48.91599	-124.16539	GIS_ID_Link19794	Island Timberlands
Chemainus Upper	CWHmm2	48.9179	-124.16697	GIS_ID_Link19795	Island Timberlands
Chemainus Upper	CWHmm2	48.91835	-124.16696	GIS_ID_Link19796	Island Timberlands
Chemainus Upper	MHmm1	48.90941	-124.16363	GIS_ID_Link19797	Island Timberlands
Chemainus Upper	MHmm1	48.90942	-124.16272	GIS_ID_Link19798	Island Timberlands
Chemainus Upper	MHmm1	48.91012	-124.16389	GIS_ID_Link19799	Island Timberlands
Chemainus Upper	MHmm1	48.90964	-124.16266	GIS_ID_Link19800	Island Timberlands
Chemainus Upper	CWHmm2	48.91263	-124.16307	GIS_ID_Link19801	Island Timberlands
Nanaimo River	CWHxm1	49.07682	-124.11377	GIS_ID_Link19802	Island Timberlands
Nanaimo River	CWHxm1	49.07845	-124.11136	GIS_ID_Link19803	Island Timberlands
Nanaimo River	CWHxm1	49.07648	-124.11473	GIS_ID_Link19804	Island Timberlands
Nanaimo River	CWHxm1	49.07719	-124.11247	GIS_ID_Link19805	Island Timberlands
Nanaimo River	CWHxm1	49.07585	-124.11634	GIS_ID_Link19806	Island Timberlands
Nanaimo River	CWHxm1	49.07614	-124.11563	GIS_ID_Link19807	Island Timberlands
Nanaimo River	CWHxm1	49.07626	-124.11533	GIS_ID_Link19808	Island Timberlands
Nanaimo River	CWHxm1	49.07674	-124.11354	GIS_ID_Link19809	Island Timberlands
Nanaimo River	CWHxm1	49.07685	-124.11284	GIS_ID_Link19810	Island Timberlands
Nanaimo River	CWHxm1	49.0764	-124.11457	GIS_ID_Link19811	Island Timberlands
Nanaimo River	CWHxm1	49.07779	-124.11168	GIS_ID_Link19812	Island Timberlands
Nanaimo River	CWHxm1	49.07597	-124.11577	GIS_ID_Link19813	Island Timberlands
Koksilah Upper	CWHmm1	48.66991	-123.88913	GIS_ID_Link19814	Island Timberlands
Koksilah Upper	CWHmm1	48.66938	-123.88868	GIS_ID_Link19815	Island Timberlands
Koksilah Upper	CWHmm1	48.66978	-123.89024	GIS_ID_Link19816	Island Timberlands
Koksilah Upper	CWHmm1	48.66986	-123.88941	GIS_ID_Link19817	Island Timberlands
Koksilah Upper	CWHmm1	48.66957	-123.88911	GIS_ID_Link19818	Island Timberlands
Koksilah Upper	CWHmm1	48.66956	-123.88926	GIS_ID_Link19819	Island Timberlands
Koksilah Upper	CWHmm1	48.67235	-123.89074	GIS_ID_Link19820	Island Timberlands
Koksilah Upper	CWHmm1	48.67227	-123.89	GIS_ID_Link19821	Island Timberlands
Koksilah Upper	CWHmm1	48.67238	-123.89041	GIS_ID_Link19822	Island Timberlands
Koksilah Upper	CWHmm1	48.67474	-123.89427	GIS_ID_Link19823	Island Timberlands
Koksilah Upper	CWHmm1	48.67454	-123.89415	GIS_ID_Link19824	Island Timberlands
Koksilah Upper	CWHmm1	48.67268	-123.89258	GIS_ID_Link19825	Island Timberlands
Koksilah Upper	CWHmm1	48.67238	-123.89198	GIS_ID_Link19826	Island Timberlands
Koksilah Upper	CWHmm1	48.67336	-123.89323	GIS_ID_Link19827	Island Timberlands
Koksilah Upper	CWHmm1	48.67423	-123.89384	GIS_ID_Link19828	Island Timberlands
Koksilah Upper	CWHmm1	48.67128	-123.88917	GIS_ID_Link19829	Island Timberlands
Koksilah Upper	CWHmm1	48.67445	-123.89439	GIS_ID_Link19830	Island Timberlands
Koksilah Upper	CWHmm1	48.67402	-123.89402	GIS_ID_Link19831	Island Timberlands
Koksilah Upper	CWHmm1	48.67223	-123.89108	GIS_ID_Link19832	Island Timberlands
Koksilah Upper	CWHmm1	48.67311	-123.89323	GIS_ID_Link19833	Island Timberlands
Koksilah Upper	CWHmm1	48.6725	-123.89294	GIS_ID_Link19834	Island Timberlands
Koksilah Upper	CWHmm1	48.67214	-123.89193	GIS_ID_Link19835	Island Timberlands
Koksilah Upper	CWHmm1	48.67114	-123.88935	GIS_ID_Link19836	Island Timberlands

Location (Basin)	Biogeo Zone (BGC_LABEL)	Latitude	Longitude	GIS_ID	Ownership
Koksilah Upper	CWHmm1	48.67475	-123.89452	GIS_ID_Link19837	Island Timberlands
Koksilah Upper	CWHmm1	48.67218	-123.88937	GIS_ID_Link19838	Island Timberlands
Koksilah Upper	CWHmm1	48.67255	-123.89114	GIS_ID_Link19839	Island Timberlands
Koksilah Upper	CWHmm1	48.6748	-123.8941	GIS_ID_Link19840	Island Timberlands
Koksilah Upper	CWHmm1	48.67276	-123.89129	GIS_ID_Link19841	Island Timberlands
Koksilah Upper	CWHmm1	48.67504	-123.89405	GIS_ID_Link19842	Island Timberlands
Koksilah Upper	CWHmm1	48.67378	-123.89336	GIS_ID_Link19843	Island Timberlands
Koksilah Upper	CWHmm1	48.67409	-123.89342	GIS_ID_Link19844	Island Timberlands
Koksilah Upper	CWHmm1	48.67447	-123.89332	GIS_ID_Link19845	Island Timberlands
Koksilah Upper	CWHmm1	48.67483	-123.89361	GIS_ID_Link19846	Island Timberlands
Koksilah Upper	CWHmm1	48.67496	-123.89434	GIS_ID_Link19847	Island Timberlands
Koksilah Upper	CWHmm1	48.67462	-123.8937	GIS_ID_Link19848	Island Timberlands
Koksilah Upper	CWHmm1	48.67225	-123.89125	GIS_ID_Link19849	Island Timberlands
Koksilah Upper	CWHmm1	48.67443	-123.89395	GIS_ID_Link19850	Island Timberlands
Koksilah Upper	CWHmm1	48.67292	-123.89273	GIS_ID_Link19851	Island Timberlands
Koksilah Upper	CWHmm1	48.67252	-123.89242	GIS_ID_Link19852	Island Timberlands
Koksilah Upper	CWHmm1	48.67428	-123.89424	GIS_ID_Link19853	Island Timberlands
Koksilah Upper	CWHmm1	48.67227	-123.89269	GIS_ID_Link19854	Island Timberlands
Koksilah Upper	CWHmm1	48.67221	-123.89119	GIS_ID_Link19855	Island Timberlands
Koksilah Upper	CWHmm1	48.67279	-123.89307	GIS_ID_Link19856	Island Timberlands
Nanaimo River South CW	CWHmm2	48.98136	-124.17917	GIS_ID_Link19857	Island Timberlands
Nanaimo River South CW	CWHmm2	48.98076	-124.17762	GIS_ID_Link19858	Island Timberlands
Nanaimo River South CW	CWHmm2	48.97864	-124.18484	GIS_ID_Link19859	Island Timberlands
Oyster Upper CW	MHmm1	49.80595	-125.48892	GIS_ID_Link19860	Island Timberlands
Oyster Upper CW	MHmm1	49.80307	-125.47638	GIS_ID_Link19861	Island Timberlands
Chemainus Upper	CWHmm2	48.95427	-124.19147	GIS_ID_Link19862	Island Timberlands
Chemainus Upper	CWHmm2	48.95454	-124.19036	GIS_ID_Link19863	Island Timberlands
Chemainus Upper	CWHmm2	48.95429	-124.18889	GIS_ID_Link19864	Island Timberlands
Cameron River Lower CW	CWHxm2	49.2708	-124.65523	GIS_ID_Link19865	Island Timberlands
Cameron River Lower CW	CWHmm2	49.27218	-124.65288	GIS_ID_Link19866	Island Timberlands
Cameron River Lower CW	CWHxm2	49.27387	-124.65818	GIS_ID_Link19867	Island Timberlands
Cameron River Lower CW	CWHxm2	49.27302	-124.65493	GIS_ID_Link19868	Island Timberlands
Cameron River Lower CW	CWHmm2	49.27235	-124.65301	GIS_ID_Link19869	Island Timberlands
Cameron River Lower CW	CWHxm2	49.27367	-124.65781	GIS_ID_Link19870	Island Timberlands
Cameron River Lower CW	CWHmm2	49.27801	-124.65247	GIS_ID_Link19871	Island Timberlands
Cameron River Lower CW	CWHmm2	49.27589	-124.65273	GIS_ID_Link19872	Island Timberlands
Cameron River Lower CW	CWHmm2	49.27418	-124.65296	GIS_ID_Link19873	Island Timberlands
Cameron River Lower CW	CWHmm2	49.27451	-124.65083	GIS_ID_Link19874	Island Timberlands
Cameron River Lower CW	CWHmm2	49.27645	-124.65375	GIS_ID_Link19875	Island Timberlands
Cameron River Lower CW	CWHmm2	49.27773	-124.65157	GIS_ID_Link19876	Island Timberlands
Cameron River Lower CW	CWHmm2	49.27452	-124.6525	GIS_ID_Link19877	Island Timberlands
Cameron River Lower CW	CWHxm2	49.27754	-124.65723	GIS_ID_Link19878	Island Timberlands
Cameron River Lower CW	CWHxm2	49.27951	-124.65482	GIS_ID_Link19879	Island Timberlands
Cameron River Lower CW	CWHmm2	49.27591	-124.6523	GIS_ID_Link19880	Island Timberlands
Cameron River Lower CW	CWHxm2	49.27541	-124.65465	GIS_ID_Link19881	Island Timberlands
Cameron River Lower CW	CWHxm2	49.2746	-124.65585	GIS_ID_Link19882	Island Timberlands
Cameron River Lower CW	CWHxm2	49.27834	-124.65953	GIS_ID_Link19883	Island Timberlands
Cameron River Lower CW	CWHxm2	49.27857	-124.65977	GIS_ID_Link19884	Island Timberlands
Cameron River Lower CW	CWHmm2	49.25696	-124.63986	GIS_ID_Link19885	Island Timberlands
Cameron River Lower CW	CWHmm2	49.25709	-124.63803	GIS_ID_Link19886	Island Timberlands
Cameron River Lower CW	CWHmm2	49.2608	-124.64487	GIS_ID_Link19887	Island Timberlands

Location (Basin)	Biogeo Zone (BGC_LABEL)	Latitude	Longitude	GIS_ID	Ownership
Cameron River Lower CW	CWHxm2	49.25961	-124.64742	GIS_ID_Link19888	Island Timberlands
Cameron River Lower CW	CWHxm2	49.26037	-124.64931	GIS_ID_Link19889	Island Timberlands
Cameron River Lower CW	CWHxm2	49.25691	-124.64205	GIS_ID_Link19890	Island Timberlands
Cameron River Lower CW	CWHxm2	49.25888	-124.64566	GIS_ID_Link19891	Island Timberlands
Cameron River Lower CW	CWHxm2	49.25699	-124.6424	GIS_ID_Link19892	Island Timberlands
Cameron River Lower CW	CWHxm2	49.26022	-124.64895	GIS_ID_Link19893	Island Timberlands
Cameron River Lower CW	CWHxm2	49.25983	-124.64861	GIS_ID_Link19894	Island Timberlands
Cameron River Lower CW	CWHmm2	49.27234	-124.65196	GIS_ID_Link19895	Island Timberlands
Cameron River Lower CW	CWHmm2	49.27132	-124.65189	GIS_ID_Link19896	Island Timberlands
Cameron River Lower CW	CWHmm2	49.27308	-124.65195	GIS_ID_Link19897	Island Timberlands
Cameron River Lower CW	CWHmm2	49.27191	-124.65199	GIS_ID_Link19898	Island Timberlands
Cameron River Lower CW	CWHmm2	49.27268	-124.65199	GIS_ID_Link19899	Island Timberlands
Little Qualicum CW	CWHmm2	49.28044	-124.65077	GIS_ID_Link19900	Island Timberlands
Nanaimo Jump CW	CWHmm2	48.97352	-124.24769	GIS_ID_Link19901	Island Timberlands
Nanaimo Jump CW	CWHmm2	48.97452	-124.24778	GIS_ID_Link19902	Island Timberlands
Nanaimo Jump CW	CWHmm2	48.97472	-124.2451	GIS_ID_Link19903	Island Timberlands
Tsable Lower	CWHxm2	49.50026	-124.9378	GIS_ID_Link19904	Island Timberlands
Tsable Lower	CWHxm2	49.49986	-124.93735	GIS_ID_Link19905	Island Timberlands
Tsable Lower	CWHxm2	49.4998	-124.93626	GIS_ID_Link19906	Island Timberlands
Tsable Lower	CWHxm2	49.50054	-124.93743	GIS_ID_Link19907	Island Timberlands
Tsable Lower	CWHxm2	49.49992	-124.9378	GIS_ID_Link19908	Island Timberlands
Nanaimo Jump CW	MHmm1	48.97461	-124.24347	GIS_ID_Link19909	Island Timberlands
Nanaimo Jump CW	MHmm1	48.97422	-124.24366	GIS_ID_Link19910	Island Timberlands
Englishman Upper CW	CWHxm2	49.22485	-124.50615	GIS_ID_Link19911	Island Timberlands
Englishman Upper CW	CWHxm2	49.22433	-124.50342	GIS_ID_Link19912	Island Timberlands
Englishman Upper CW	CWHxm2	49.22591	-124.50809	GIS_ID_Link19913	Island Timberlands
Oyster Upper CW	CWHmm2	49.78471	-125.44826	GIS_ID_Link19914	Island Timberlands
Oyster Upper CW	CWHmm2	49.78564	-125.44713	GIS_ID_Link19915	Island Timberlands
Oyster Upper CW	CWHmm2	49.78485	-125.44816	GIS_ID_Link19916	Island Timberlands
Oyster Upper CW	CWHmm2	49.78309	-125.45139	GIS_ID_Link19917	Island Timberlands
Oyster Upper CW	MHmm1	49.783	-125.45628	GIS_ID_Link19918	Island Timberlands
Oyster Upper CW	MHmm1	49.78334	-125.45516	GIS_ID_Link19919	Island Timberlands
Oyster Upper CW	CWHmm2	49.78627	-125.45042	GIS_ID_Link19920	Island Timberlands
Oyster Upper CW	CWHmm2	49.78382	-125.45215	GIS_ID_Link19921	Island Timberlands
Oyster Upper CW	CWHmm2	49.78545	-125.44318	GIS_ID_Link19922	Island Timberlands
Oyster Upper CW	CWHmm2	49.78657	-125.44286	GIS_ID_Link19923	Island Timberlands
Oyster Upper CW	CWHmm2	49.78694	-125.4425	GIS_ID_Link19924	Island Timberlands
Oyster Upper CW	CWHmm2	49.78602	-125.44293	GIS_ID_Link19925	Island Timberlands
Oyster Upper CW	CWHmm2	49.78748	-125.44231	GIS_ID_Link19926	Island Timberlands
Oyster Upper CW	CWHmm2	49.78565	-125.44311	GIS_ID_Link19927	Island Timberlands
Oyster Upper CW	CWHmm2	49.78673	-125.44266	GIS_ID_Link19928	Island Timberlands
Oyster Upper CW	CWHmm2	49.78643	-125.44286	GIS_ID_Link19929	Island Timberlands
Oyster Upper CW	CWHmm2	49.78712	-125.44233	GIS_ID_Link19930	Island Timberlands
Oyster Upper CW	CWHmm1	49.77863	-125.44751	GIS_ID_Link19931	Island Timberlands
Oyster Upper CW	CWHmm1	49.77817	-125.44727	GIS_ID_Link19932	Island Timberlands
Oyster Upper CW	CWHmm1	49.77956	-125.44676	GIS_ID_Link19933	Island Timberlands
Langley Lake	CWHxm1	49.55674	-124.9141	GIS_ID_Link19934	Island Timberlands
Langley Lake	CWHxm1	49.55858	-124.91925	GIS_ID_Link19935	Island Timberlands
Langley Lake	CWHxm1	49.55853	-124.91472	GIS_ID_Link19936	Island Timberlands
Langley Lake	CWHxm1	49.55806	-124.91742	GIS_ID_Link19937	Island Timberlands
Langley Lake	CWHxm1	49.55823	-124.91818	GIS_ID_Link19938	Island Timberlands

Location (Basin)	Biogeo Zone (BGC_LABEL)	Latitude	Longitude	GIS_ID	Ownership
Langley Lake	CWHxm1	49.55804	-124.91677	GIS_ID_Link19939	Island Timberlands
Langley Lake	CWHxm1	49.55781	-124.91526	GIS_ID_Link19940	Island Timberlands
Langley Lake	CWHxm1	49.55777	-124.91396	GIS_ID_Link19941	Island Timberlands
Langley Lake	CWHxm1	49.5582	-124.91461	GIS_ID_Link19942	Island Timberlands
Langley Lake	CWHxm1	49.55775	-124.91418	GIS_ID_Link19943	Island Timberlands
Langley Lake	CWHxm1	49.558	-124.91421	GIS_ID_Link19944	Island Timberlands
Langley Lake	CWHxm1	49.55809	-124.91786	GIS_ID_Link19945	Island Timberlands
Langley Lake	CWHxm1	49.55812	-124.91767	GIS_ID_Link19946	Island Timberlands
Langley Lake	CWHxm1	49.55804	-124.9171	GIS_ID_Link19947	Island Timberlands
Langley Lake	CWHxm1	49.55798	-124.91651	GIS_ID_Link19948	Island Timberlands
Langley Lake	CWHxm1	49.55881	-124.91507	GIS_ID_Link19949	Island Timberlands
Langley Lake	CWHxm1	49.55856	-124.91903	GIS_ID_Link19950	Island Timberlands
Langley Lake	CWHxm1	49.55821	-124.9174	GIS_ID_Link19951	Island Timberlands
Oyster Upper CW	CWHmm2	49.78537	-125.44842	GIS_ID_Link19952	Island Timberlands
Oyster Upper CW	CWHmm2	49.78506	-125.44857	GIS_ID_Link19953	Island Timberlands
Oyster Upper CW	CWHmm2	49.77523	-125.46496	GIS_ID_Link19954	Island Timberlands
Oyster Upper CW	CWHmm2	49.78736	-125.44284	GIS_ID_Link19955	Island Timberlands
Oyster Upper CW	CWHmm2	49.78749	-125.44319	GIS_ID_Link19956	Island Timberlands
Oyster Upper CW	CWHmm2	49.78752	-125.44326	GIS_ID_Link19957	Island Timberlands
Oyster Upper CW	CWHmm2	49.78735	-125.44254	GIS_ID_Link19958	Island Timberlands
Oyster Upper CW	CWHmm2	49.78606	-125.44437	GIS_ID_Link19959	Island Timberlands
Oyster Upper CW	CWHmm2	49.78662	-125.44354	GIS_ID_Link19960	Island Timberlands
Oyster Upper CW	CWHmm2	49.78908	-125.44657	GIS_ID_Link19961	Island Timberlands
Oyster Upper CW	CWHmm2	49.7882	-125.44607	GIS_ID_Link19962	Island Timberlands
Oyster Upper CW	CWHmm2	49.79024	-125.44849	GIS_ID_Link19963	Island Timberlands
Oyster Upper CW	CWHmm2	49.78777	-125.44738	GIS_ID_Link19964	Island Timberlands
Oyster Upper CW	CWHmm2	49.78598	-125.44964	GIS_ID_Link19965	Island Timberlands
Oyster Upper CW	CWHmm2	49.78932	-125.44694	GIS_ID_Link19966	Island Timberlands
Oyster Upper CW	CWHmm2	49.78635	-125.44895	GIS_ID_Link19967	Island Timberlands
Oyster Upper CW	CWHmm2	49.78636	-125.44404	GIS_ID_Link19968	Island Timberlands
Oyster Upper CW	CWHmm2	49.78687	-125.44328	GIS_ID_Link19969	Island Timberlands
Oyster Upper CW	CWHmm2	49.78851	-125.44594	GIS_ID_Link19970	Island Timberlands
Oyster Upper CW	MHmm1	49.7846	-125.45685	GIS_ID_Link19971	Island Timberlands
Oyster Upper CW	MHmm1	49.78488	-125.45632	GIS_ID_Link19972	Island Timberlands
Oyster Upper CW	CWHmm2	49.7805	-125.457	GIS_ID_Link19973	Island Timberlands
Oyster Upper CW	CWHmm2	49.7802	-125.45653	GIS_ID_Link19974	Island Timberlands
Oyster Upper CW	CWHmm2	49.78	-125.45632	GIS_ID_Link19975	Island Timberlands
Oyster Upper CW	MHmm1	49.77988	-125.46276	GIS_ID_Link19976	Island Timberlands
Oyster Upper CW	MHmm1	49.78107	-125.46331	GIS_ID_Link19977	Island Timberlands
Oyster Upper CW	MHmm1	49.7825	-125.45964	GIS_ID_Link19978	Island Timberlands
Oyster Upper CW	MHmm1	49.78261	-125.45943	GIS_ID_Link19979	Island Timberlands
Oyster Upper CW	MHmm1	49.78143	-125.4626	GIS_ID_Link19980	Island Timberlands
Oyster Upper CW	MHmm1	49.78221	-125.459	GIS_ID_Link19981	Island Timberlands
Oyster Upper CW	MHmm1	49.78176	-125.45757	GIS_ID_Link19982	Island Timberlands
Oyster Upper CW	MHmm1	49.78134	-125.45783	GIS_ID_Link19983	Island Timberlands
Oyster Upper CW	MHmm1	49.78029	-125.46208	GIS_ID_Link19984	Island Timberlands
Oyster Upper CW	CWHmm2	49.78054	-125.45689	GIS_ID_Link19985	Island Timberlands
Oyster Upper CW	CWHmm2	49.78087	-125.45703	GIS_ID_Link19986	Island Timberlands
Oyster Upper CW	MHmm1	49.78202	-125.45786	GIS_ID_Link19987	Island Timberlands
Oyster Upper CW	MHmm1	49.7813	-125.46268	GIS_ID_Link19988	Island Timberlands
Oyster Upper CW	MHmm1	49.78229	-125.45898	GIS_ID_Link19989	Island Timberlands

Location (Basin)	Biogeo Zone (BGC_LABEL)	Latitude	Longitude	GIS_ID	Ownership
Oyster Upper CW	MHmm1	49.7855	-125.46302	GIS_ID_Link19990	Island Timberlands
Oyster Upper CW	MHmm1	49.78502	-125.46047	GIS_ID_Link19991	Island Timberlands
Oyster Upper CW	CWHmm2	49.78244	-125.45625	GIS_ID_Link19992	Island Timberlands
Englishman Upper CW	MHmm1	49.19348	-124.54077	GIS_ID_Link19993	Island Timberlands
Oyster Upper CW	MHmm1	49.72564	-125.43946	GIS_ID_Link19994	Island Timberlands
Oyster Upper CW	MHmm1	49.72675	-125.43523	GIS_ID_Link19995	Island Timberlands
Oyster Upper CW	CWHmm2	49.7055	-125.49495	GIS_ID_Link19996	Island Timberlands
Oyster Upper CW	CWHmm2	49.70573	-125.49666	GIS_ID_Link19997	Island Timberlands
Oyster Upper CW	CWHmm2	49.70576	-125.49498	GIS_ID_Link19998	Island Timberlands
Oyster Upper CW	CWHmm2	49.70501	-125.49585	GIS_ID_Link19999	Island Timberlands
Oyster Upper CW	CWHmm2	49.70449	-125.49444	GIS_ID_Link20000	Island Timberlands
Oyster Upper CW	CWHmm2	49.70505	-125.49422	GIS_ID_Link20001	Island Timberlands
Oyster Upper CW	CWHmm2	49.70426	-125.49365	GIS_ID_Link20002	Island Timberlands
Oyster Upper CW	CWHmm2	49.70444	-125.49431	GIS_ID_Link20003	Island Timberlands
Oyster Upper CW	CWHmm2	49.70449	-125.49321	GIS_ID_Link20004	Island Timberlands
Oyster Upper CW	MHmm1	49.71693	-125.46642	GIS_ID_Link20005	Island Timberlands
Oyster Upper CW	MHmm1	49.71821	-125.46499	GIS_ID_Link20006	Island Timberlands
Wilfred Creek	MHmm1	49.44766	-124.91043	GIS_ID_Link20007	Island Timberlands
Wilfred Creek	MHmm1	49.44621	-124.91248	GIS_ID_Link20008	Island Timberlands
Englishman Upper CW	CWHmm2	49.23508	-124.52773	GIS_ID_Link20009	Island Timberlands
Englishman Upper CW	CWHmm2	49.23608	-124.52874	GIS_ID_Link20010	Island Timberlands
Englishman Upper CW	CWHmm2	49.23596	-124.52985	GIS_ID_Link20011	Island Timberlands
Englishman Upper CW	CWHmm2	49.23573	-124.528	GIS_ID_Link20012	Island Timberlands
Wilfred Creek	MHmm1	49.4409	-124.91419	GIS_ID_Link20013	Island Timberlands
Wilfred Creek	CWHmm2	49.44775	-124.91672	GIS_ID_Link20014	Island Timberlands
Wilfred Creek	MHmm1	49.4434	-124.91838	GIS_ID_Link20015	Island Timberlands
Wilfred Creek	CWHmm2	49.44876	-124.9181	GIS_ID_Link20016	Island Timberlands
Wilfred Creek	MHmm1	49.44462	-124.91597	GIS_ID_Link20017	Island Timberlands
Wilfred Creek	MHmm1	49.43447	-124.92726	GIS_ID_Link20018	Island Timberlands
Nanaimo River South CW	MHmm1	48.97267	-124.13247	GIS_ID_Link20019	Island Timberlands
Nanaimo River South CW	MHmm1	48.97352	-124.13256	GIS_ID_Link20020	Island Timberlands
Nanaimo River South CW	MHmm1	48.97283	-124.13174	GIS_ID_Link20021	Island Timberlands
Nanaimo River South CW	MHmm1	48.97162	-124.13663	GIS_ID_Link20022	Island Timberlands
Nanaimo River South CW	MHmm1	48.9723	-124.13657	GIS_ID_Link20023	Island Timberlands
Oyster Upper CW	MHmm1	49.72229	-125.44301	GIS_ID_Link20024	Island Timberlands
Oyster Upper CW	CWHmm2	49.72357	-125.44955	GIS_ID_Link20025	Island Timberlands
Oyster Upper CW	CWHmm2	49.72675	-125.44455	GIS_ID_Link20026	Island Timberlands
Big Qualicum Upper	CWHmm2	49.36117	-124.84005	GIS_ID_Link20027	Island Timberlands
Big Qualicum Upper	CWHmm2	49.3624	-124.83914	GIS_ID_Link20028	Island Timberlands
Big Qualicum Upper	CWHmm2	49.36108	-124.83985	GIS_ID_Link20029	Island Timberlands
Big Qualicum Upper	CWHmm2	49.36152	-124.84002	GIS_ID_Link20030	Island Timberlands
Big Qualicum Upper	CWHmm2	49.36138	-124.84138	GIS_ID_Link20031	Island Timberlands
Big Qualicum Upper	MHmm1	49.36609	-124.84522	GIS_ID_Link20032	Island Timberlands
Big Qualicum Upper	MHmm1	49.36616	-124.84434	GIS_ID_Link20033	Island Timberlands
Big Qualicum Upper	MHmm1	49.36607	-124.84511	GIS_ID_Link20034	Island Timberlands
Englishman Upper CW	CWHmm2	49.23375	-124.52273	GIS_ID_Link20035	Island Timberlands
Englishman Upper CW	CWHmm2	49.23378	-124.52108	GIS_ID_Link20036	Island Timberlands
Englishman Upper CW	CWHmm2	49.23464	-124.52245	GIS_ID_Link20037	Island Timberlands
Englishman Upper CW	CWHmm2	49.23442	-124.52188	GIS_ID_Link20038	Island Timberlands
Englishman Upper CW	CWHmm2	49.23381	-124.51949	GIS_ID_Link20039	Island Timberlands
Englishman Upper CW	CWHmm2	49.23378	-124.52221	GIS_ID_Link20040	Island Timberlands

Location (Basin)	Biogeo Zone (BGC_LABEL)	Latitude	Longitude	GIS_ID	Ownership
Englishman Upper CW	CWHmm2	49.2345	-124.5223	GIS_ID_Link20041	Island Timberlands
Oyster Upper CW	MHmm1	49.77881	-125.46558	GIS_ID_Link20042	Island Timberlands
Oyster Upper CW	MHmm1	49.77859	-125.4633	GIS_ID_Link20043	Island Timberlands
Oyster Upper CW	MHmm1	49.78264	-125.4656	GIS_ID_Link20044	Island Timberlands
Koksilah Upper	CWHmm1	48.67178	-123.87016	GIS_ID_Link20045	Island Timberlands
Koksilah Upper	CWHmm1	48.6703	-123.8723	GIS_ID_Link20046	Island Timberlands
Koksilah Upper	CWHmm1	48.66939	-123.872	GIS_ID_Link20047	Island Timberlands
Koksilah Upper	CWHmm1	48.66884	-123.87175	GIS_ID_Link20048	Island Timberlands
Koksilah Upper	CWHmm1	48.6711	-123.87186	GIS_ID_Link20049	Island Timberlands
Koksilah Upper	CWHmm1	48.67095	-123.87227	GIS_ID_Link20050	Island Timberlands
Koksilah Upper	CWHmm1	48.67202	-123.87048	GIS_ID_Link20051	Island Timberlands
Koksilah Upper	CWHmm1	48.66839	-123.87197	GIS_ID_Link20052	Island Timberlands
Koksilah Upper	CWHmm1	48.67081	-123.87242	GIS_ID_Link20053	Island Timberlands
Koksilah Upper	CWHmm1	48.66973	-123.87242	GIS_ID_Link20054	Island Timberlands
Koksilah Upper	CWHmm1	48.67034	-123.87225	GIS_ID_Link20055	Island Timberlands
Koksilah Upper	CWHmm1	48.66859	-123.87154	GIS_ID_Link20056	Island Timberlands
Tsable Lower	CWHxm1	49.56762	-124.9274	GIS_ID_Link20057	Island Timberlands
Tsable Lower	CWHxm1	49.56676	-124.92678	GIS_ID_Link20058	Island Timberlands
Tsable Lower	CWHxm1	49.56776	-124.92765	GIS_ID_Link20059	Island Timberlands
Tsable Lower	CWHxm1	49.5672	-124.92675	GIS_ID_Link20060	Island Timberlands
Tsable Lower	CWHxm1	49.56599	-124.92342	GIS_ID_Link20061	Island Timberlands
Tsable Lower	CWHxm1	49.56683	-124.92663	GIS_ID_Link20062	Island Timberlands
Tsable Lower	CWHxm1	49.56763	-124.92746	GIS_ID_Link20063	Island Timberlands
Oyster Upper CW	MHmm1	49.75509	-125.50446	GIS_ID_Link20064	Island Timberlands
Oyster Upper CW	MHmm1	49.75352	-125.50597	GIS_ID_Link20065	Island Timberlands
Oyster Upper CW	MHmm1	49.75761	-125.50075	GIS_ID_Link20066	Island Timberlands
Oyster Upper CW	MHmm1	49.75516	-125.5036	GIS_ID_Link20067	Island Timberlands
Oyster Upper CW	MHmm1	49.75224	-125.50677	GIS_ID_Link20068	Island Timberlands
Oyster Upper CW	MHmm1	49.75358	-125.50578	GIS_ID_Link20069	Island Timberlands
Oyster Upper CW	MHmm1	49.75665	-125.50174	GIS_ID_Link20070	Island Timberlands
Oyster Upper CW	MHmm1	49.75497	-125.50366	GIS_ID_Link20071	Island Timberlands
Oyster Upper CW	MHmm1	49.75385	-125.50637	GIS_ID_Link20072	Island Timberlands
Oyster Upper CW	MHmm1	49.7583	-125.50002	GIS_ID_Link20073	Island Timberlands
Oyster Upper CW	MHmm1	49.75896	-125.49819	GIS_ID_Link20074	Island Timberlands
Oyster Upper CW	MHmm1	49.75855	-125.49881	GIS_ID_Link20075	Island Timberlands
Oyster Upper CW	MHmm1	49.7538	-125.5056	GIS_ID_Link20076	Island Timberlands
Englishman Upper CW	CWHmm2	49.19414	-124.49342	GIS_ID_Link20077	Island Timberlands
Englishman Middle CW	CWHmm2	49.1574	-124.46485	GIS_ID_Link20078	Island Timberlands
Englishman Middle CW	CWHmm2	49.15831	-124.46277	GIS_ID_Link20079	Island Timberlands
Englishman Middle CW	CWHmm2	49.15873	-124.46369	GIS_ID_Link20080	Island Timberlands
Oyster Middle CW	CWHxm2	49.8341	-125.40076	GIS_ID_Link20081	Island Timberlands
Oyster Middle CW	CWHxm2	49.83329	-125.4006	GIS_ID_Link20082	Island Timberlands
Oyster Middle CW	CWHxm2	49.83567	-125.39082	GIS_ID_Link20083	Island Timberlands
Oyster Middle CW	CWHxm2	49.83273	-125.39958	GIS_ID_Link20084	Island Timberlands
Oyster Middle CW	CWHxm2	49.83595	-125.3934	GIS_ID_Link20085	Island Timberlands
Oyster Middle CW	CWHxm2	49.83847	-125.38378	GIS_ID_Link20086	Island Timberlands
Oyster Middle CW	CWHxm2	49.83512	-125.39891	GIS_ID_Link20087	Island Timberlands
Oyster Middle CW	CWHxm2	49.83645	-125.3884	GIS_ID_Link20088	Island Timberlands
Oyster Middle CW	CWHxm2	49.83425	-125.39857	GIS_ID_Link20089	Island Timberlands
Oyster Middle CW	CWHxm2	49.83738	-125.38571	GIS_ID_Link20090	Island Timberlands
Oyster Middle CW	CWHxm2	49.83649	-125.39055	GIS_ID_Link20091	Island Timberlands

Location (Basin)	Biogeo Zone (BGC_LABEL)	Latitude	Longitude	GIS_ID	Ownership
Oyster Middle CW	CWHxm2	49.83514	-125.39455	GIS_ID_Link20092	Island Timberlands
Oyster Middle CW	CWHxm2	49.83547	-125.39664	GIS_ID_Link20093	Island Timberlands
Oyster Middle CW	CWHxm2	49.83761	-125.38385	GIS_ID_Link20094	Island Timberlands
Oyster Middle CW	CWHxm2	49.83792	-125.38309	GIS_ID_Link20095	Island Timberlands
Oyster Middle CW	CWHxm2	49.83275	-125.39934	GIS_ID_Link20096	Island Timberlands
Oyster Middle CW	CWHxm2	49.83426	-125.39743	GIS_ID_Link20097	Island Timberlands
Oyster Middle CW	CWHxm2	49.83218	-125.39948	GIS_ID_Link20098	Island Timberlands
Oyster Middle CW	CWHxm2	49.8332	-125.39877	GIS_ID_Link20099	Island Timberlands
Oyster Middle CW	CWHxm2	49.83379	-125.39779	GIS_ID_Link20100	Island Timberlands
Oyster Middle CW	CWHxm2	49.83209	-125.39986	GIS_ID_Link20101	Island Timberlands
Oyster Middle CW	CWHxm2	49.8362	-125.38771	GIS_ID_Link20102	Island Timberlands
Oyster Middle CW	CWHxm2	49.83706	-125.3851	GIS_ID_Link20103	Island Timberlands
Oyster Middle CW	CWHxm2	49.83427	-125.39396	GIS_ID_Link20104	Island Timberlands
Oyster Middle CW	CWHxm2	49.83234	-125.39963	GIS_ID_Link20105	Island Timberlands
Oyster Middle CW	CWHxm2	49.83395	-125.39793	GIS_ID_Link20106	Island Timberlands
Oyster Middle CW	CWHxm2	49.83332	-125.39897	GIS_ID_Link20107	Island Timberlands
Oyster Middle CW	CWHxm2	49.83341	-125.40028	GIS_ID_Link20108	Island Timberlands
Oyster Middle CW	CWHxm2	49.83564	-125.39166	GIS_ID_Link20109	Island Timberlands
Oyster Middle CW	CWHxm2	49.83453	-125.39717	GIS_ID_Link20110	Island Timberlands
Oyster Middle CW	CWHxm2	49.83321	-125.39953	GIS_ID_Link20111	Island Timberlands
Oyster Middle CW	CWHxm2	49.83507	-125.39459	GIS_ID_Link20112	Island Timberlands
Oyster Middle CW	CWHxm2	49.83602	-125.39235	GIS_ID_Link20113	Island Timberlands
Oyster Middle CW	CWHxm2	49.83491	-125.39538	GIS_ID_Link20114	Island Timberlands
Oyster Middle CW	CWHxm2	49.83626	-125.3899	GIS_ID_Link20115	Island Timberlands
Oyster Middle CW	CWHxm2	49.83449	-125.39816	GIS_ID_Link20116	Island Timberlands
Oyster Middle CW	CWHxm2	49.83815	-125.38407	GIS_ID_Link20117	Island Timberlands
Oyster Middle CW	CWHxm2	49.83691	-125.38775	GIS_ID_Link20118	Island Timberlands
Tsable Lower	CWHmm2	49.48424	-124.95124	GIS_ID_Link20119	Island Timberlands
Nanaimo River South CW	MHmm1	48.96566	-124.12997	GIS_ID_Link20120	Island Timberlands
Nanaimo River South CW	MHmm1	48.96581	-124.12939	GIS_ID_Link20121	Island Timberlands
Oyster Upper CW	CMAunp	49.79281	-125.53681	GIS_ID_Link20122	Island Timberlands
Oyster Upper CW	CMAunp	49.79261	-125.5367	GIS_ID_Link20123	Island Timberlands
Oyster Upper CW	MHmm1	49.79324	-125.53546	GIS_ID_Link20124	Island Timberlands
Oyster Upper CW	MHmm1	49.79595	-125.5336	GIS_ID_Link20125	Island Timberlands
Oyster Upper CW	MHmm1	49.79263	-125.53596	GIS_ID_Link20126	Island Timberlands
Oyster Upper CW	MHmm1	49.79554	-125.53402	GIS_ID_Link20127	Island Timberlands
Oyster Upper CW	MHmm1	49.79693	-125.53108	GIS_ID_Link20128	Island Timberlands
Oyster Upper CW	MHmm1	49.7962	-125.53267	GIS_ID_Link20129	Island Timberlands
Oyster Upper CW	MHmm1	49.79369	-125.53507	GIS_ID_Link20130	Island Timberlands
Oyster Upper CW	MHmm1	49.79748	-125.53015	GIS_ID_Link20131	Island Timberlands
Oyster Upper CW	MHmm1	49.7945	-125.53423	GIS_ID_Link20132	Island Timberlands
Oyster Upper CW	MHmm1	49.79517	-125.5344	GIS_ID_Link20133	Island Timberlands
Oyster Upper CW	MHmm1	49.79604	-125.53345	GIS_ID_Link20134	Island Timberlands
Oyster Upper CW	MHmm1	49.79332	-125.53539	GIS_ID_Link20135	Island Timberlands
Oyster Upper CW	MHmm1	49.79411	-125.53468	GIS_ID_Link20136	Island Timberlands
Oyster Upper CW	MHmm1	49.79519	-125.53297	GIS_ID_Link20137	Island Timberlands
Oyster Upper CW	CMAunp	49.79488	-125.53771	GIS_ID_Link20138	Island Timberlands
Oyster Upper CW	CMAunp	49.79235	-125.53818	GIS_ID_Link20139	Island Timberlands
Oyster Upper CW	CMAunp	49.79378	-125.53768	GIS_ID_Link20140	Island Timberlands
Oyster Upper CW	CMAunp	49.79182	-125.53817	GIS_ID_Link20141	Island Timberlands
Oyster Upper CW	CMAunp	49.79436	-125.53851	GIS_ID_Link20142	Island Timberlands

Location (Basin)	Biogeo Zone (BGC_LABEL)	Latitude	Longitude	GIS_ID	Ownership
Oyster Upper CW	MHmm1	49.79851	-125.52959	GIS_ID_Link20143	Island Timberlands
Oyster Upper CW	MHmm1	49.79829	-125.52922	GIS_ID_Link20144	Island Timberlands
Nile Creek CW	CWHmm2	49.38467	-124.75118	GIS_ID_Link20145	Island Timberlands
Nile Creek CW	CWHmm2	49.37837	-124.74966	GIS_ID_Link20146	Island Timberlands
Tsable Upper	MHmm1	49.53014	-125.09699	GIS_ID_Link20147	Island Timberlands
Koksilah Upper	CWHxm2	48.72323	-123.89268	GIS_ID_Link20148	Island Timberlands
Koksilah Upper	CWHmm1	48.67769	-123.87202	GIS_ID_Link20149	Island Timberlands
Koksilah Upper	CWHmm1	48.67728	-123.87209	GIS_ID_Link20150	Island Timberlands
Koksilah Upper	CWHmm1	48.69903	-123.90726	GIS_ID_Link20151	Island Timberlands
Koksilah Upper	CWHmm1	48.70101	-123.90944	GIS_ID_Link20152	Island Timberlands
Koksilah Upper	CWHmm1	48.70055	-123.90954	GIS_ID_Link20153	Island Timberlands
Koksilah Upper	CWHmm1	48.70533	-123.90948	GIS_ID_Link20154	Island Timberlands
Koksilah Upper	CWHmm1	48.70583	-123.91158	GIS_ID_Link20155	Island Timberlands
Koksilah Upper	CWHmm1	48.70547	-123.91066	GIS_ID_Link20156	Island Timberlands
Koksilah Upper	CWHmm1	48.70483	-123.90677	GIS_ID_Link20157	Island Timberlands
Koksilah Upper	CWHmm1	48.70463	-123.90836	GIS_ID_Link20158	Island Timberlands
Koksilah Upper	CWHmm1	48.67612	-123.87512	GIS_ID_Link20159	Island Timberlands
Koksilah Upper	CWHmm1	48.67637	-123.87353	GIS_ID_Link20160	Island Timberlands
Koksilah Upper	CWHmm1	48.67698	-123.87424	GIS_ID_Link20161	Island Timberlands
Koksilah Upper	CWHmm1	48.67524	-123.87215	GIS_ID_Link20162	Island Timberlands
Koksilah Upper	CWHmm1	48.67637	-123.87507	GIS_ID_Link20163	Island Timberlands
Koksilah Upper	CWHmm1	48.6756	-123.87423	GIS_ID_Link20164	Island Timberlands
Koksilah Upper	CWHmm1	48.67455	-123.87212	GIS_ID_Link20165	Island Timberlands
Koksilah Upper	CWHmm1	48.67501	-123.87401	GIS_ID_Link20166	Island Timberlands
Koksilah Upper	CWHmm1	48.67606	-123.87478	GIS_ID_Link20167	Island Timberlands
Koksilah Upper	CWHmm1	48.67646	-123.87483	GIS_ID_Link20168	Island Timberlands
Koksilah Upper	CWHmm1	48.67507	-123.87257	GIS_ID_Link20169	Island Timberlands
Koksilah Upper	CWHmm1	48.67652	-123.87379	GIS_ID_Link20170	Island Timberlands
Koksilah Upper	CWHmm1	48.67469	-123.87003	GIS_ID_Link20171	Island Timberlands
Koksilah Upper	CWHmm1	48.67579	-123.87364	GIS_ID_Link20172	Island Timberlands
Holt Creek	CWHmm1	48.68301	-123.86572	GIS_ID_Link20173	Island Timberlands
Koksilah Upper	CWHmm1	48.70306	-123.90277	GIS_ID_Link20174	Island Timberlands
Kelvin	CWHxm2	48.71423	-123.74232	GIS_ID_Link20175	Island Timberlands
Kelvin	CWHxm2	48.71443	-123.74238	GIS_ID_Link20176	Island Timberlands
Kelvin	CWHxm2	48.70507	-123.74265	GIS_ID_Link20177	Island Timberlands
Kelvin	CWHxm2	48.70984	-123.74421	GIS_ID_Link20178	Island Timberlands
Kelvin	CWHxm2	48.71189	-123.74105	GIS_ID_Link20179	Island Timberlands
Kelvin	CWHxm2	48.71181	-123.74134	GIS_ID_Link20180	Island Timberlands
Kelvin	CWHxm2	48.71163	-123.74123	GIS_ID_Link20181	Island Timberlands
Kelvin	CWHxm2	48.71215	-123.74228	GIS_ID_Link20182	Island Timberlands
Kelvin	CWHxm2	48.70972	-123.74502	GIS_ID_Link20183	Island Timberlands
Kelvin	CWHxm2	48.71116	-123.74407	GIS_ID_Link20184	Island Timberlands
Kelvin	CWHxm2	48.70976	-123.74398	GIS_ID_Link20185	Island Timberlands
Kelvin	CWHxm2	48.70967	-123.74325	GIS_ID_Link20186	Island Timberlands
Kelvin	CWHxm2	48.70964	-123.74241	GIS_ID_Link20187	Island Timberlands
Kelvin	CWHxm2	48.70987	-123.74257	GIS_ID_Link20188	Island Timberlands
Kelvin	CWHxm2	48.71173	-123.74147	GIS_ID_Link20189	Island Timberlands
Kelvin	CWHxm2	48.70981	-123.74367	GIS_ID_Link20190	Island Timberlands
Kelvin	CWHxm2	48.71177	-123.74306	GIS_ID_Link20191	Island Timberlands
Kelvin	CWHxm2	48.70974	-123.7428	GIS_ID_Link20192	Island Timberlands
Kelvin	CWHxm2	48.70988	-123.74468	GIS_ID_Link20193	Island Timberlands

Location (Basin)	Biogeo Zone (BGC_LABEL)	Latitude	Longitude	GIS_ID	Ownership
Kelvin	CWHxm2	48.70975	-123.74391	GIS_ID_Link20194	Island Timberlands
Kelvin	CWHxm2	48.70909	-123.74667	GIS_ID_Link20195	Island Timberlands
Kelvin	CWHxm2	48.709	-123.74675	GIS_ID_Link20196	Island Timberlands
Kelvin	CWHxm2	48.70735	-123.74558	GIS_ID_Link20197	Island Timberlands
Kelvin	CWHxm2	48.70587	-123.74606	GIS_ID_Link20198	Island Timberlands
Kelvin	CWHxm2	48.70883	-123.74683	GIS_ID_Link20199	Island Timberlands
Kelvin	CWHxm2	48.71633	-123.74986	GIS_ID_Link20200	Island Timberlands
Kelvin	CWHxm2	48.71751	-123.74926	GIS_ID_Link20201	Island Timberlands
Kelvin	CWHxm2	48.71628	-123.74802	GIS_ID_Link20202	Island Timberlands
Kelvin	CWHxm2	48.70527	-123.74207	GIS_ID_Link20203	Island Timberlands
Koksilah Upper	CWHmm1	48.66744	-123.88058	GIS_ID_Link20204	Island Timberlands
Koksilah Upper	CWHmm1	48.66744	-123.87922	GIS_ID_Link20205	Island Timberlands
Koksilah Upper	CWHmm1	48.66756	-123.87792	GIS_ID_Link20206	Island Timberlands
Koksilah Upper	CWHmm1	48.66765	-123.87823	GIS_ID_Link20207	Island Timberlands
Koksilah Upper	CWHmm1	48.66744	-123.87875	GIS_ID_Link20208	Island Timberlands
Koksilah Upper	CWHmm1	48.66744	-123.87993	GIS_ID_Link20209	Island Timberlands
Koksilah Upper	CWHmm1	48.6675	-123.87787	GIS_ID_Link20210	Island Timberlands
Koksilah Upper	CWHmm1	48.67034	-123.88551	GIS_ID_Link20211	Island Timberlands
Koksilah Upper	CWHmm1	48.67057	-123.88528	GIS_ID_Link20212	Island Timberlands
Koksilah Upper	CWHmm1	48.67064	-123.88501	GIS_ID_Link20213	Island Timberlands
Koksilah Upper	CWHmm1	48.67141	-123.88759	GIS_ID_Link20214	Island Timberlands
Koksilah Upper	CWHmm1	48.67049	-123.88569	GIS_ID_Link20215	Island Timberlands
Koksilah Upper	CWHmm1	48.66953	-123.8837	GIS_ID_Link20216	Island Timberlands
Koksilah Upper	CWHmm1	48.67047	-123.88459	GIS_ID_Link20217	Island Timberlands
Koksilah Upper	CWHmm1	48.66982	-123.88419	GIS_ID_Link20218	Island Timberlands
Koksilah Upper	CWHmm1	48.67146	-123.88656	GIS_ID_Link20219	Island Timberlands
Koksilah Upper	CWHmm1	48.6696	-123.88215	GIS_ID_Link20220	Island Timberlands
Koksilah Upper	CWHmm1	48.67133	-123.88788	GIS_ID_Link20221	Island Timberlands
Koksilah Upper	CWHmm1	48.67025	-123.88582	GIS_ID_Link20222	Island Timberlands
Koksilah Upper	CWHmm1	48.6705	-123.88534	GIS_ID_Link20223	Island Timberlands
Koksilah Upper	CWHmm1	48.66916	-123.88191	GIS_ID_Link20224	Island Timberlands
Koksilah Upper	CWHmm1	48.67132	-123.88817	GIS_ID_Link20225	Island Timberlands
Koksilah Upper	CWHmm1	48.67145	-123.88751	GIS_ID_Link20226	Island Timberlands
Koksilah Upper	CWHmm1	48.67149	-123.88743	GIS_ID_Link20227	Island Timberlands
Koksilah Upper	CWHmm1	48.67063	-123.8849	GIS_ID_Link20228	Island Timberlands
Koksilah Upper	CWHmm1	48.66743	-123.87698	GIS_ID_Link20229	Island Timberlands
Englishman Upper CW	MHmm1	49.1783	-124.49973	GIS_ID_Link20230	Island Timberlands
Wilfred Creek	MHmm1	49.44054	-124.91627	GIS_ID_Link20231	Island Timberlands
Wilfred Creek	MHmm1	49.44114	-124.91672	GIS_ID_Link20232	Island Timberlands
Wilfred Creek	CWHmm2	49.4393	-124.92976	GIS_ID_Link20233	Island Timberlands
Wilfred Creek	CWHmm2	49.43976	-124.93498	GIS_ID_Link20234	Island Timberlands
Wilfred Creek	CWHmm2	49.43833	-124.92654	GIS_ID_Link20235	Island Timberlands
Wilfred Creek	CWHmm2	49.4413	-124.93238	GIS_ID_Link20236	Island Timberlands
Wilfred Creek	CWHmm2	49.4412	-124.93426	GIS_ID_Link20237	Island Timberlands
Wilfred Creek	CWHmm2	49.44137	-124.93399	GIS_ID_Link20238	Island Timberlands
Wilfred Creek	CWHmm2	49.44211	-124.9328	GIS_ID_Link20239	Island Timberlands
Wilfred Creek	MHmm1	49.43975	-124.93506	GIS_ID_Link20240	Island Timberlands
Wilfred Creek	CWHmm2	49.44135	-124.93364	GIS_ID_Link20241	Island Timberlands
Wilfred Creek	MHmm1	49.43989	-124.93501	GIS_ID_Link20242	Island Timberlands
Wilfred Creek	MHmm1	49.44047	-124.93503	GIS_ID_Link20243	Island Timberlands
Wilfred Creek	CWHmm2	49.44599	-124.93439	GIS_ID_Link20244	Island Timberlands

Location (Basin)	Biogeo Zone (BGC_LABEL)	Latitude	Longitude	GIS_ID	Ownership
Wilfred Creek	CWHmm2	49.44291	-124.93422	GIS_ID_Link20245	Island Timberlands
Wilfred Creek	CWHmm2	49.44555	-124.93318	GIS_ID_Link20246	Island Timberlands
Wilfred Creek	CWHmm2	49.4444	-124.9331	GIS_ID_Link20247	Island Timberlands
Wilfred Creek	MHmm1	49.44068	-124.93656	GIS_ID_Link20248	Island Timberlands
Wilfred Creek	MHmm1	49.44548	-124.93688	GIS_ID_Link20249	Island Timberlands
Wilfred Creek	CWHmm2	49.44191	-124.93407	GIS_ID_Link20250	Island Timberlands
Wilfred Creek	CWHmm2	49.44318	-124.93195	GIS_ID_Link20251	Island Timberlands
Wilfred Creek	CWHmm2	49.4417	-124.93464	GIS_ID_Link20252	Island Timberlands
Wilfred Creek	MHmm1	49.44108	-124.93537	GIS_ID_Link20253	Island Timberlands
Wilfred Creek	CWHmm2	49.4424	-124.93325	GIS_ID_Link20254	Island Timberlands
Wilfred Creek	MHmm1	49.44128	-124.93505	GIS_ID_Link20255	Island Timberlands
Wilfred Creek	MHmm1	49.44092	-124.93554	GIS_ID_Link20256	Island Timberlands
Wilfred Creek	MHmm1	49.4377	-124.90994	GIS_ID_Link20257	Island Timberlands
Wilfred Creek	MHmm1	49.4366	-124.90941	GIS_ID_Link20258	Island Timberlands
Wilfred Creek	MHmm1	49.43774	-124.91123	GIS_ID_Link20259	Island Timberlands
Wilfred Creek	MHmm1	49.43703	-124.91264	GIS_ID_Link20260	Island Timberlands
Wilfred Creek	MHmm1	49.43618	-124.91183	GIS_ID_Link20261	Island Timberlands
Wilfred Creek	MHmm1	49.43527	-124.91536	GIS_ID_Link20262	Island Timberlands
Wilfred Creek	MHmm1	49.43503	-124.91104	GIS_ID_Link20263	Island Timberlands
Wilfred Creek	MHmm1	49.43796	-124.91933	GIS_ID_Link20264	Island Timberlands
Wilfred Creek	MHmm1	49.43854	-124.91395	GIS_ID_Link20265	Island Timberlands
Wilfred Creek	MHmm1	49.43727	-124.91658	GIS_ID_Link20266	Island Timberlands
Wilfred Creek	CWHmm2	49.43962	-124.922	GIS_ID_Link20267	Island Timberlands
Oyster Upper CW	MHmm1	49.81143	-125.46547	GIS_ID_Link20268	Island Timberlands
Oyster Upper CW	MHmm1	49.81177	-125.46845	GIS_ID_Link20269	Island Timberlands
Oyster Upper CW	MHmm1	49.81205	-125.46761	GIS_ID_Link20270	Island Timberlands
Oyster Upper CW	MHmm1	49.81119	-125.46637	GIS_ID_Link20271	Island Timberlands
Oyster Upper CW	MHmm1	49.81143	-125.46643	GIS_ID_Link20272	Island Timberlands
Oyster Upper CW	MHmm1	49.81185	-125.46839	GIS_ID_Link20273	Island Timberlands
Oyster Upper CW	MHmm1	49.81116	-125.46372	GIS_ID_Link20274	Island Timberlands
Oyster Upper CW	MHmm1	49.81051	-125.46338	GIS_ID_Link20275	Island Timberlands
Oyster Upper CW	MHmm1	49.80941	-125.46736	GIS_ID_Link20276	Island Timberlands
Tsable Upper	CWHxm2	49.53527	-124.99067	GIS_ID_Link20277	Island Timberlands
Tsable Upper	CWHxm2	49.53448	-124.98595	GIS_ID_Link20278	Island Timberlands
Tsable Upper	CWHxm2	49.53447	-124.98391	GIS_ID_Link20279	Island Timberlands
Tsable Upper	CWHxm2	49.53485	-124.98895	GIS_ID_Link20280	Island Timberlands
Tsable Upper	CWHxm2	49.53476	-124.99016	GIS_ID_Link20281	Island Timberlands
Tsable Upper	CWHxm2	49.53405	-124.98923	GIS_ID_Link20282	Island Timberlands
Tsable Upper	CWHxm2	49.53449	-124.98976	GIS_ID_Link20283	Island Timberlands
Tsable Upper	CWHxm2	49.53486	-124.99027	GIS_ID_Link20284	Island Timberlands
Tsable Upper	CWHxm2	49.53442	-124.98647	GIS_ID_Link20285	Island Timberlands
Big Qualicum Upper	MHmm1	49.35676	-124.84677	GIS_ID_Link20286	Island Timberlands
Big Qualicum Upper	MHmm1	49.35496	-124.84129	GIS_ID_Link20287	Island Timberlands
Beaufort East	MHmm1	49.35411	-124.84281	GIS_ID_Link20288	Island Timberlands
Oyster Upper CW	CWHmm2	49.76192	-125.44868	GIS_ID_Link20289	Island Timberlands
Oyster Upper CW	CWHmm1	49.76082	-125.4498	GIS_ID_Link20290	Island Timberlands
Oyster Upper CW	CWHmm2	49.76245	-125.44857	GIS_ID_Link20291	Island Timberlands
Oyster Upper CW	CWHmm1	49.76884	-125.45559	GIS_ID_Link20292	Island Timberlands
Oyster Upper CW	CWHmm1	49.7684	-125.45576	GIS_ID_Link20293	Island Timberlands
Oyster Upper CW	CWHmm1	49.76572	-125.45616	GIS_ID_Link20294	Island Timberlands
Oyster Upper CW	CWHmm1	49.76652	-125.45606	GIS_ID_Link20295	Island Timberlands

Location (Basin)	Biogeo Zone (BGC_LABEL)	Latitude	Longitude	GIS_ID	Ownership
Oyster Upper CW	CWHmm1	49.76508	-125.45634	GIS_ID_Link20296	Island Timberlands
Oyster Upper CW	CWHmm1	49.76635	-125.45659	GIS_ID_Link20297	Island Timberlands
Oyster Upper CW	CWHmm1	49.76833	-125.45598	GIS_ID_Link20298	Island Timberlands
Oyster Upper CW	CWHmm1	49.76448	-125.45691	GIS_ID_Link20299	Island Timberlands
Oyster Upper CW	CWHmm1	49.76678	-125.45599	GIS_ID_Link20300	Island Timberlands
Oyster Upper CW	CWHmm1	49.7658	-125.45618	GIS_ID_Link20301	Island Timberlands
Langley Lake	CWHxm1	49.5604	-124.92365	GIS_ID_Link20302	Island Timberlands
Langley Lake	CWHxm1	49.56012	-124.92412	GIS_ID_Link20303	Island Timberlands
Langley Lake	CWHxm1	49.56022	-124.92388	GIS_ID_Link20304	Island Timberlands
Langley Lake	CWHxm1	49.55677	-124.91725	GIS_ID_Link20305	Island Timberlands
Langley Lake	CWHxm1	49.55728	-124.91799	GIS_ID_Link20306	Island Timberlands
Langley Lake	CWHxm1	49.55707	-124.91762	GIS_ID_Link20307	Island Timberlands
Langley Lake	CWHxm1	49.55722	-124.9171	GIS_ID_Link20308	Island Timberlands
Langley Lake	CWHxm1	49.55935	-124.92282	GIS_ID_Link20309	Island Timberlands
Langley Lake	CWHxm1	49.55962	-124.92386	GIS_ID_Link20310	Island Timberlands
Langley Lake	CWHxm1	49.55875	-124.92169	GIS_ID_Link20311	Island Timberlands
Langley Lake	CWHxm1	49.55779	-124.91958	GIS_ID_Link20312	Island Timberlands
Langley Lake	CWHxm1	49.55669	-124.91517	GIS_ID_Link20313	Island Timberlands
Langley Lake	CWHxm1	49.5599	-124.92417	GIS_ID_Link20314	Island Timberlands
Langley Lake	CWHxm1	49.55685	-124.9174	GIS_ID_Link20315	Island Timberlands
Langley Lake	CWHxm1	49.55832	-124.92086	GIS_ID_Link20316	Island Timberlands
Langley Lake	CWHxm1	49.55733	-124.91822	GIS_ID_Link20317	Island Timberlands
Langley Lake	CWHxm1	49.5572	-124.91782	GIS_ID_Link20318	Island Timberlands
Langley Lake	CWHxm1	49.55715	-124.91685	GIS_ID_Link20319	Island Timberlands
Langley Lake	CWHxm1	49.55909	-124.92251	GIS_ID_Link20320	Island Timberlands
Langley Lake	CWHxm1	49.55948	-124.92335	GIS_ID_Link20321	Island Timberlands
Little Qualicum CW	CWHmm2	49.27315	-124.59121	GIS_ID_Link20322	Island Timberlands
Little Qualicum CW	CWHmm2	49.27303	-124.58958	GIS_ID_Link20323	Island Timberlands
Englishman Middle CW	CWHxm2	49.19909	-124.47905	GIS_ID_Link20324	Island Timberlands
Englishman Middle CW	CWHxm2	49.1985	-124.4789	GIS_ID_Link20325	Island Timberlands
Englishman Lower CW	CWHxm1	49.22978	-124.37048	GIS_ID_Link20326	Island Timberlands
Englishman Lower CW	CWHxm1	49.22714	-124.3737	GIS_ID_Link20327	Island Timberlands
Englishman Lower CW	CWHxm1	49.22753	-124.37288	GIS_ID_Link20328	Island Timberlands
Englishman Lower CW	CWHxm1	49.2288	-124.37147	GIS_ID_Link20329	Island Timberlands
Englishman Lower CW	CWHxm1	49.22809	-124.37204	GIS_ID_Link20330	Island Timberlands
Englishman Lower CW	CWHxm1	49.22818	-124.37209	GIS_ID_Link20331	Island Timberlands
Englishman Lower CW	CWHxm1	49.2274	-124.37255	GIS_ID_Link20332	Island Timberlands
Englishman Lower CW	CWHxm1	49.22968	-124.37061	GIS_ID_Link20333	Island Timberlands
Englishman Lower CW	CWHxm1	49.22726	-124.37305	GIS_ID_Link20334	Island Timberlands
Englishman Lower CW	CWHxm1	49.22725	-124.37337	GIS_ID_Link20335	Island Timberlands
Englishman Lower CW	CWHxm1	49.22777	-124.37246	GIS_ID_Link20336	Island Timberlands
Cowichan River	CWHmm2	48.74143	-124.00586	GIS_ID_Link20337	Island Timberlands
Big Qualicum Upper	CWHmm2	49.38262	-124.82866	GIS_ID_Link20338	Island Timberlands
Big Qualicum Upper	CWHmm2	49.38394	-124.82848	GIS_ID_Link20339	Island Timberlands
Big Qualicum Upper	CWHxm2	49.38491	-124.82931	GIS_ID_Link20340	Island Timberlands
Big Qualicum Upper	CWHmm2	49.38327	-124.82867	GIS_ID_Link20341	Island Timberlands
Big Qualicum Upper	CWHmm2	49.3834	-124.82872	GIS_ID_Link20342	Island Timberlands
Big Qualicum Upper	CWHmm2	49.38314	-124.82865	GIS_ID_Link20343	Island Timberlands
Big Qualicum Upper	CWHmm2	49.38271	-124.82868	GIS_ID_Link20344	Island Timberlands
Big Qualicum Upper	CWHxm2	49.3847	-124.8291	GIS_ID_Link20345	Island Timberlands
Big Qualicum Upper	CWHxm2	49.38511	-124.83103	GIS_ID_Link20346	Island Timberlands

Location (Basin)	Biogeo Zone (BGC_LABEL)	Latitude	Longitude	GIS_ID	Ownership
Big Qualicum Upper	CWHxm2	49.38517	-124.83058	GIS_ID_Link20347	Island Timberlands
Big Qualicum Upper	CWHxm2	49.38515	-124.83087	GIS_ID_Link20348	Island Timberlands
Big Qualicum Upper	CWHmm2	49.38255	-124.82866	GIS_ID_Link20349	Island Timberlands
Langley Lake	CWHxm1	49.56397	-124.92006	GIS_ID_Link20350	Island Timberlands
Langley Lake	CWHxm1	49.56194	-124.91735	GIS_ID_Link20351	Island Timberlands
Langley Lake	CWHxm1	49.56298	-124.9187	GIS_ID_Link20352	Island Timberlands
Langley Lake	CWHxm1	49.56271	-124.91898	GIS_ID_Link20353	Island Timberlands
Oyster Middle CW	CWHxm2	49.87858	-125.39712	GIS_ID_Link20354	Island Timberlands
Oyster Middle CW	CWHxm2	49.87729	-125.39978	GIS_ID_Link20355	Island Timberlands
Koksilah Upper	CWHmm1	48.67604	-123.8593	GIS_ID_Link20356	Island Timberlands
Koksilah Upper	CWHmm1	48.67527	-123.85805	GIS_ID_Link20357	Island Timberlands
Koksilah Upper	CWHmm1	48.67501	-123.85599	GIS_ID_Link20358	Island Timberlands
Koksilah Upper	CWHmm1	48.67568	-123.85871	GIS_ID_Link20359	Island Timberlands
Koksilah Upper	CWHmm1	48.67592	-123.85926	GIS_ID_Link20360	Island Timberlands
Koksilah Upper	CWHmm1	48.67632	-123.85665	GIS_ID_Link20361	Island Timberlands
Koksilah Upper	CWHmm1	48.67811	-123.85496	GIS_ID_Link20362	Island Timberlands
Koksilah Upper	CWHmm1	48.67752	-123.85577	GIS_ID_Link20363	Island Timberlands
Koksilah Upper	CWHmm1	48.67598	-123.85749	GIS_ID_Link20364	Island Timberlands
Koksilah Upper	CWHmm1	48.67736	-123.85617	GIS_ID_Link20365	Island Timberlands
Koksilah Upper	CWHmm1	48.67781	-123.85559	GIS_ID_Link20366	Island Timberlands
Koksilah Upper	CWHmm1	48.67984	-123.85868	GIS_ID_Link20367	Island Timberlands
Koksilah Upper	CWHmm1	48.67973	-123.85833	GIS_ID_Link20368	Island Timberlands
Cowichan River	CWHxm2	48.75602	-123.96606	GIS_ID_Link20369	Island Timberlands
Cowichan River	CWHxm2	48.75561	-123.96475	GIS_ID_Link20370	Island Timberlands
Cowichan River	CWHxm2	48.75601	-123.96593	GIS_ID_Link20371	Island Timberlands
Cowichan River	CWHxm2	48.74668	-123.96283	GIS_ID_Link20372	Island Timberlands
Cowichan River	CWHxm2	48.74656	-123.96196	GIS_ID_Link20373	Island Timberlands
Cowichan River	CWHxm2	48.74634	-123.96321	GIS_ID_Link20374	Island Timberlands
Cowichan River	CWHxm2	48.74662	-123.96222	GIS_ID_Link20375	Island Timberlands
Cowichan River	CWHxm2	48.74644	-123.96226	GIS_ID_Link20376	Island Timberlands
Cowichan River	CWHxm2	48.74661	-123.96299	GIS_ID_Link20377	Island Timberlands
Cowichan River	CWHxm2	48.75414	-123.97603	GIS_ID_Link20378	Island Timberlands
Cowichan River	CWHxm2	48.7541	-123.97744	GIS_ID_Link20379	Island Timberlands
Cowichan River	CWHxm2	48.75431	-123.97697	GIS_ID_Link20380	Island Timberlands
Cowichan River	CWHxm2	48.75423	-123.97784	GIS_ID_Link20381	Island Timberlands
Cowichan River	CWHxm2	48.75433	-123.97783	GIS_ID_Link20382	Island Timberlands
Cowichan River	CWHxm2	48.75423	-123.97808	GIS_ID_Link20383	Island Timberlands
Cowichan River	CWHxm2	48.75417	-123.97738	GIS_ID_Link20384	Island Timberlands
Koksilah Upper	CWHmm1	48.68015	-123.85848	GIS_ID_Link20385	Island Timberlands
Koksilah Upper	CWHmm1	48.67875	-123.85843	GIS_ID_Link20386	Island Timberlands
Koksilah Upper	CWHmm1	48.67785	-123.85827	GIS_ID_Link20387	Island Timberlands
Koksilah Upper	CWHmm1	48.68147	-123.85757	GIS_ID_Link20388	Island Timberlands
Koksilah Upper	CWHmm1	48.67981	-123.85609	GIS_ID_Link20389	Island Timberlands
Koksilah Upper	CWHmm1	48.67968	-123.85817	GIS_ID_Link20390	Island Timberlands
Koksilah Upper	CWHmm1	48.68031	-123.85832	GIS_ID_Link20391	Island Timberlands
Koksilah Upper	CWHmm1	48.67848	-123.85822	GIS_ID_Link20392	Island Timberlands
Koksilah Upper	CWHmm1	48.68027	-123.85687	GIS_ID_Link20393	Island Timberlands
Koksilah Upper	CWHmm1	48.6789	-123.84907	GIS_ID_Link20394	Island Timberlands
Koksilah Upper	CWHmm1	48.67557	-123.85718	GIS_ID_Link20395	Island Timberlands
Koksilah Upper	CWHmm1	48.67645	-123.85702	GIS_ID_Link20396	Island Timberlands
Koksilah Upper	CWHmm1	48.67592	-123.85766	GIS_ID_Link20397	Island Timberlands

Location (Basin)	Biogeo Zone (BGC_LABEL)	Latitude	Longitude	GIS_ID	Ownership
Koksilah Upper	CWHmm1	48.67664	-123.85711	GIS_ID_Link20398	Island Timberlands
Koksilah Upper	CWHmm1	48.67726	-123.85662	GIS_ID_Link20399	Island Timberlands
Oyster Upper CW	CWHmm1	49.7815	-125.43752	GIS_ID_Link20400	Island Timberlands
Oyster Upper CW	CWHmm1	49.78201	-125.43657	GIS_ID_Link20401	Island Timberlands
Oyster Upper CW	CWHmm1	49.7827	-125.43528	GIS_ID_Link20402	Island Timberlands
Oyster Upper CW	CWHmm1	49.77947	-125.43483	GIS_ID_Link20403	Island Timberlands
Oyster Upper CW	CWHmm1	49.78011	-125.43517	GIS_ID_Link20404	Island Timberlands
Oyster Upper CW	CWHmm1	49.78145	-125.43531	GIS_ID_Link20405	Island Timberlands
Oyster Upper CW	CWHmm2	49.77915	-125.43462	GIS_ID_Link20406	Island Timberlands
Oyster Upper CW	CWHmm1	49.77983	-125.43504	GIS_ID_Link20407	Island Timberlands
Oyster Upper CW	CWHmm1	49.78255	-125.43537	GIS_ID_Link20408	Island Timberlands
Oyster Upper CW	CWHmm1	49.78034	-125.43515	GIS_ID_Link20409	Island Timberlands
Oyster Upper CW	CWHmm1	49.78224	-125.43351	GIS_ID_Link20410	Island Timberlands
Oyster Upper CW	CWHmm2	49.7846	-125.424	GIS_ID_Link20411	Island Timberlands
Oyster Upper CW	CWHmm2	49.78232	-125.42782	GIS_ID_Link20412	Island Timberlands
Oyster Upper CW	CWHmm2	49.78229	-125.42771	GIS_ID_Link20413	Island Timberlands
Oyster Upper CW	CWHmm2	49.78181	-125.42669	GIS_ID_Link20414	Island Timberlands
Oyster Upper CW	CWHmm2	49.7824	-125.42692	GIS_ID_Link20415	Island Timberlands
Oyster Upper CW	CWHmm2	49.78208	-125.42706	GIS_ID_Link20416	Island Timberlands
Oyster Upper CW	CWHmm2	49.78532	-125.42585	GIS_ID_Link20417	Island Timberlands
Oyster Upper CW	CWHmm2	49.78638	-125.42396	GIS_ID_Link20418	Island Timberlands
Oyster Upper CW	CWHmm2	49.78503	-125.42703	GIS_ID_Link20419	Island Timberlands
Big Qualicum Upper	CWHmm2	49.38028	-124.76251	GIS_ID_Link20420	Island Timberlands
Big Qualicum Upper	CWHmm2	49.38	-124.76008	GIS_ID_Link20421	Island Timberlands
Big Qualicum Upper	CWHmm2	49.38017	-124.76261	GIS_ID_Link20422	Island Timberlands
Big Qualicum Upper	CWHmm2	49.37999	-124.76243	GIS_ID_Link20423	Island Timberlands
Big Qualicum Upper	CWHmm2	49.38006	-124.76251	GIS_ID_Link20424	Island Timberlands
Big Qualicum Upper	CWHmm2	49.38006	-124.7611	GIS_ID_Link20425	Island Timberlands
Big Qualicum Upper	CWHmm2	49.37966	-124.76134	GIS_ID_Link20426	Island Timberlands
Big Qualicum Upper	CWHmm2	49.38001	-124.76138	GIS_ID_Link20427	Island Timberlands
Big Qualicum Upper	CWHmm2	49.37935	-124.76137	GIS_ID_Link20428	Island Timberlands
Big Qualicum Upper	CWHmm2	49.37975	-124.76275	GIS_ID_Link20429	Island Timberlands
Big Qualicum Upper	CWHmm2	49.38076	-124.76308	GIS_ID_Link20430	Island Timberlands
Big Qualicum Upper	CWHmm2	49.37991	-124.76277	GIS_ID_Link20431	Island Timberlands
Quinsam Iron	CWHxm2	49.89696	-125.44221	GIS_ID_Link20432	Island Timberlands
Quinsam Iron	CWHxm2	49.89801	-125.44299	GIS_ID_Link20433	Island Timberlands
Quinsam Iron	CWHxm2	49.89813	-125.44275	GIS_ID_Link20434	Island Timberlands
Quinsam Iron	CWHxm2	49.89777	-125.44248	GIS_ID_Link20435	Island Timberlands
Quinsam Iron	CWHxm2	49.89711	-125.44213	GIS_ID_Link20436	Island Timberlands
Piggott Creek CW	CWHmm2	49.82449	-125.37163	GIS_ID_Link20437	Island Timberlands
Piggott Creek CW	CWHxm2	49.82585	-125.37082	GIS_ID_Link20438	Island Timberlands
Piggott Creek CW	CWHmm2	49.82452	-125.37172	GIS_ID_Link20439	Island Timberlands
Piggott Creek CW	CWHmm2	49.82466	-125.37167	GIS_ID_Link20440	Island Timberlands
Piggott Creek CW	CWHmm2	49.82491	-125.37162	GIS_ID_Link20441	Island Timberlands
Oyster Middle CW	CWHmm2	49.82734	-125.38728	GIS_ID_Link20442	Island Timberlands
Quinsam Iron	CWHxm2	49.89792	-125.44263	GIS_ID_Link20443	Island Timberlands
Quinsam Iron	CWHxm2	49.89798	-125.44269	GIS_ID_Link20444	Island Timberlands
Quinsam Iron	CWHxm2	49.90234	-125.44357	GIS_ID_Link20445	Island Timberlands
Quinsam Iron	CWHxm2	49.9	-125.44211	GIS_ID_Link20446	Island Timberlands
Quinsam Iron	CWHxm2	49.90004	-125.44291	GIS_ID_Link20447	Island Timberlands
Quinsam Iron	CWHxm2	49.8984	-125.44266	GIS_ID_Link20448	Island Timberlands

Location (Basin)	Biogeo Zone (BGC_LABEL)	Latitude	Longitude	GIS_ID	Ownership
Quinsam Iron	CWHxm2	49.89952	-125.44266	GIS_ID_Link20449	Island Timberlands
Quinsam Iron	CWHxm2	49.9002	-125.44297	GIS_ID_Link20450	Island Timberlands
Quinsam Iron	CWHxm2	49.90059	-125.44306	GIS_ID_Link20451	Island Timberlands
Quinsam Iron	CWHxm2	49.89913	-125.44267	GIS_ID_Link20452	Island Timberlands
Quinsam Iron	CWHxm2	49.89941	-125.44326	GIS_ID_Link20453	Island Timberlands
Quinsam Iron	CWHxm2	49.9	-125.44282	GIS_ID_Link20454	Island Timberlands
Quinsam Iron	CWHxm2	49.90039	-125.4429	GIS_ID_Link20455	Island Timberlands
Quinsam Iron	CWHxm2	49.8973	-125.44213	GIS_ID_Link20456	Island Timberlands
Quinsam Iron	CWHxm2	49.89863	-125.44252	GIS_ID_Link20457	Island Timberlands
Quinsam Iron	CWHxm2	49.89978	-125.44258	GIS_ID_Link20458	Island Timberlands
Quinsam Iron	CWHxm2	49.89799	-125.44254	GIS_ID_Link20459	Island Timberlands
Quinsam Iron	CWHxm2	49.90151	-125.44292	GIS_ID_Link20460	Island Timberlands
Quinsam Iron	CWHxm2	49.8995	-125.44289	GIS_ID_Link20461	Island Timberlands
Quinsam Iron	CWHxm2	49.90215	-125.45353	GIS_ID_Link20462	Island Timberlands
Quinsam Iron	CWHxm2	49.90056	-125.45601	GIS_ID_Link20463	Island Timberlands
Quinsam Iron	CWHxm2	49.90273	-125.45357	GIS_ID_Link20464	Island Timberlands
Quinsam Iron	CWHxm2	49.9007	-125.45582	GIS_ID_Link20465	Island Timberlands
Quinsam Iron	CWHxm2	49.90302	-125.45311	GIS_ID_Link20466	Island Timberlands
Quinsam Iron	CWHxm2	49.90289	-125.45334	GIS_ID_Link20467	Island Timberlands
Quinsam Iron	CWHxm2	49.9002	-125.45674	GIS_ID_Link20468	Island Timberlands
Quinsam Iron	CWHxm2	49.9025	-125.45384	GIS_ID_Link20469	Island Timberlands
Quinsam Iron	CWHxm2	49.88754	-125.46372	GIS_ID_Link20470	Island Timberlands
Quinsam Iron	CWHxm2	49.88618	-125.46344	GIS_ID_Link20471	Island Timberlands
Quinsam Iron	CWHxm2	49.88831	-125.46444	GIS_ID_Link20472	Island Timberlands
Quinsam Iron	CWHxm2	49.88749	-125.46381	GIS_ID_Link20473	Island Timberlands
Quinsam Iron	CWHxm2	49.88616	-125.46361	GIS_ID_Link20474	Island Timberlands
Quinsam Iron	CWHxm2	49.90029	-125.4379	GIS_ID_Link20475	Island Timberlands
Quinsam Iron	CWHxm2	49.90074	-125.43841	GIS_ID_Link20476	Island Timberlands
Quinsam Iron	CWHxm2	49.90044	-125.43808	GIS_ID_Link20477	Island Timberlands
Quinsam Iron	CWHxm2	49.89698	-125.44182	GIS_ID_Link20478	Island Timberlands
Quinsam Iron	CWHxm2	49.89694	-125.44201	GIS_ID_Link20479	Island Timberlands
Tsable Upper	MHmm1	49.54731	-125.08246	GIS_ID_Link20480	Island Timberlands
Tsable Upper	MHmm1	49.54752	-125.08297	GIS_ID_Link20481	Island Timberlands
Tsable Upper	MHmm1	49.54774	-125.08249	GIS_ID_Link20482	Island Timberlands
Tsable Upper	MHmm1	49.5474	-125.08251	GIS_ID_Link20483	Island Timberlands
Tsable Upper	MHmm1	49.5397	-125.08141	GIS_ID_Link20484	Island Timberlands
Tsable Upper	MHmm1	49.53992	-125.08161	GIS_ID_Link20485	Island Timberlands
Tsable Upper	MHmm1	49.54777	-125.09248	GIS_ID_Link20486	Island Timberlands
Tsable Upper	MHmm1	49.54731	-125.09456	GIS_ID_Link20487	Island Timberlands
Tsable Upper	MHmm1	49.54753	-125.09358	GIS_ID_Link20488	Island Timberlands
Tsable Upper	MHmm1	49.54777	-125.09263	GIS_ID_Link20489	Island Timberlands
Tsable Upper	MHmm1	49.54723	-125.09441	GIS_ID_Link20490	Island Timberlands
Tsable Upper	MHmm1	49.54797	-125.09031	GIS_ID_Link20491	Island Timberlands
Tsable Upper	CWHmm2	49.5493	-125.07924	GIS_ID_Link20492	Island Timberlands
Tsable Upper	CWHmm2	49.54921	-125.07894	GIS_ID_Link20493	Island Timberlands
Tsable Upper	CWHmm2	49.54942	-125.07616	GIS_ID_Link20494	Island Timberlands
Tsable Upper	CWHmm2	49.54929	-125.0775	GIS_ID_Link20495	Island Timberlands
Tsable Upper	CWHmm2	49.54938	-125.07694	GIS_ID_Link20496	Island Timberlands
Tsable Upper	CWHmm2	49.54932	-125.07472	GIS_ID_Link20497	Island Timberlands
Tsable Upper	CWHmm2	49.54858	-125.07618	GIS_ID_Link20498	Island Timberlands
Tsable Upper	CWHmm2	49.54881	-125.07493	GIS_ID_Link20499	Island Timberlands

Location (Basin)	Biogeo Zone (BGC_LABEL)	Latitude	Longitude	GIS_ID	Ownership
Tsable Upper	CWHmm2	49.54802	-125.08086	GIS_ID_Link20500	Island Timberlands
Tsable Upper	CWHmm2	49.54828	-125.07926	GIS_ID_Link20501	Island Timberlands
Tsable Upper	CWHmm2	49.54851	-125.07842	GIS_ID_Link20502	Island Timberlands
Tsable Upper	CWHmm2	49.54797	-125.0801	GIS_ID_Link20503	Island Timberlands
Tsable Upper	CWHmm2	49.54942	-125.07639	GIS_ID_Link20504	Island Timberlands
Tsable Upper	CWHmm2	49.54927	-125.07913	GIS_ID_Link20505	Island Timberlands
Tsable Upper	CWHmm2	49.54871	-125.076	GIS_ID_Link20506	Island Timberlands
Tsable Upper	CWHmm2	49.54857	-125.07581	GIS_ID_Link20507	Island Timberlands
Tsable Upper	CWHmm2	49.54857	-125.07871	GIS_ID_Link20508	Island Timberlands
Tsable Upper	CWHmm2	49.54838	-125.07871	GIS_ID_Link20509	Island Timberlands
Tsable Upper	CWHmm2	49.54795	-125.08038	GIS_ID_Link20510	Island Timberlands
Tsable Upper	CWHmm2	49.54807	-125.07987	GIS_ID_Link20511	Island Timberlands
Tsable Upper	CWHmm2	49.54943	-125.07667	GIS_ID_Link20512	Island Timberlands
Tsable Upper	CWHmm2	49.54818	-125.08309	GIS_ID_Link20513	Island Timberlands
Tsable Upper	CWHmm2	49.54816	-125.08492	GIS_ID_Link20514	Island Timberlands
Tsable Upper	MHmm1	49.54788	-125.08739	GIS_ID_Link20515	Island Timberlands
Tsable Upper	CWHmm2	49.54862	-125.08365	GIS_ID_Link20516	Island Timberlands
Tsable Upper	CWHmm2	49.5482	-125.08353	GIS_ID_Link20517	Island Timberlands
Tsable Upper	MHmm1	49.54817	-125.08733	GIS_ID_Link20518	Island Timberlands
Tsable Upper	MHmm1	49.54788	-125.08702	GIS_ID_Link20519	Island Timberlands
Tsable Upper	MHmm1	49.53852	-125.08301	GIS_ID_Link20520	Island Timberlands
Tsable Upper	MHmm1	49.53942	-125.08238	GIS_ID_Link20521	Island Timberlands
Tsable Upper	MHmm1	49.53836	-125.0829	GIS_ID_Link20522	Island Timberlands
Tsable Upper	MHmm1	49.54004	-125.08177	GIS_ID_Link20523	Island Timberlands
Tsable Upper	MHmm1	49.53864	-125.08292	GIS_ID_Link20524	Island Timberlands
Tsable Upper	MHmm1	49.54728	-125.09282	GIS_ID_Link20525	Island Timberlands
Tsable Upper	MHmm1	49.54768	-125.09092	GIS_ID_Link20526	Island Timberlands
Tsable Upper	MHmm1	49.54747	-125.09272	GIS_ID_Link20527	Island Timberlands
Tsable Upper	CWHmm2	49.54208	-125.07462	GIS_ID_Link20528	Island Timberlands
Tsable Upper	MHmm1	49.54125	-125.07697	GIS_ID_Link20529	Island Timberlands
Tsable Upper	CWHmm2	49.54175	-125.07352	GIS_ID_Link20530	Island Timberlands
Tsable Upper	CWHmm2	49.54132	-125.07599	GIS_ID_Link20531	Island Timberlands
Tsable Upper	CWHmm2	49.54171	-125.07524	GIS_ID_Link20532	Island Timberlands
Tsable Upper	MHmm1	49.54067	-125.07943	GIS_ID_Link20533	Island Timberlands
Tsable Upper	CWHmm2	49.54841	-125.07553	GIS_ID_Link20534	Island Timberlands
Tsable Upper	CWHmm2	49.54937	-125.07381	GIS_ID_Link20535	Island Timberlands
Tsable Upper	CWHmm2	49.54897	-125.07297	GIS_ID_Link20536	Island Timberlands
Tsable Upper	MHmm1	49.54553	-125.08623	GIS_ID_Link20537	Island Timberlands
Tsable Upper	MHmm1	49.54674	-125.08049	GIS_ID_Link20538	Island Timberlands
Tsable Upper	CWHmm2	49.54879	-125.0767	GIS_ID_Link20539	Island Timberlands
Tsable Upper	CWHmm2	49.54814	-125.08216	GIS_ID_Link20540	Island Timberlands
Tsable Upper	CWHmm2	49.54834	-125.0757	GIS_ID_Link20541	Island Timberlands
Tsable Upper	MHmm1	49.54763	-125.08229	GIS_ID_Link20542	Island Timberlands
Tsable Upper	MHmm1	49.54718	-125.08074	GIS_ID_Link20543	Island Timberlands
Tsable Upper	MHmm1	49.54547	-125.08513	GIS_ID_Link20544	Island Timberlands
Tsable Upper	MHmm1	49.54705	-125.08011	GIS_ID_Link20545	Island Timberlands
Tsable Upper	MHmm1	49.54736	-125.07852	GIS_ID_Link20546	Island Timberlands
Tsable Upper	CWHmm2	49.54961	-125.07382	GIS_ID_Link20547	Island Timberlands
Tsable Upper	CWHmm2	49.53991	-125.06874	GIS_ID_Link20548	Island Timberlands
Tsable Upper	CWHmm2	49.54098	-125.06802	GIS_ID_Link20549	Island Timberlands
Tsable Upper	CWHmm2	49.54092	-125.06879	GIS_ID_Link20550	Island Timberlands

Location (Basin)	Biogeo Zone (BGC_LABEL)	Latitude	Longitude	GIS_ID	Ownership
Tsable Upper	MHmm1	49.54748	-125.08463	GIS_ID_Link20551	Island Timberlands
Tsable Upper	MHmm1	49.54737	-125.08424	GIS_ID_Link20552	Island Timberlands
Tsable Upper	MHmm1	49.54744	-125.08442	GIS_ID_Link20553	Island Timberlands
Englishman Upper CW	CWHmm2	49.23512	-124.5234	GIS_ID_Link20554	Island Timberlands
Englishman Upper CW	CWHmm2	49.23607	-124.51691	GIS_ID_Link20555	Island Timberlands
Wilfred Creek	MHmm1	49.44547	-124.91535	GIS_ID_Link20556	Island Timberlands
Wilfred Creek	MHmm1	49.4487	-124.90466	GIS_ID_Link20557	Island Timberlands
Wilfred Creek	MHmm1	49.44606	-124.91319	GIS_ID_Link20558	Island Timberlands
Rosewall Creek	CWHmm2	49.41909	-124.82845	GIS_ID_Link20559	Island Timberlands
Rosewall Creek	CWHmm2	49.41902	-124.82744	GIS_ID_Link20560	Island Timberlands
Rosewall Creek	MHmm1	49.41806	-124.82984	GIS_ID_Link20561	Island Timberlands
Rosewall Creek	MHmm1	49.41885	-124.82956	GIS_ID_Link20562	Island Timberlands
Rosewall Creek	MHmm1	49.41777	-124.82822	GIS_ID_Link20563	Island Timberlands
Rosewall Creek	CWHmm2	49.41918	-124.82864	GIS_ID_Link20564	Island Timberlands
Rosewall Creek	MHmm1	49.41823	-124.82975	GIS_ID_Link20565	Island Timberlands
Cameron River Lower CW	CWHmm2	49.27564	-124.65347	GIS_ID_Link20566	Island Timberlands
Cameron River Lower CW	CWHmm2	49.27574	-124.65392	GIS_ID_Link20567	Island Timberlands
Cameron River Lower CW	CWHxm2	49.27503	-124.65535	GIS_ID_Link20568	Island Timberlands
Cameron River Lower CW	CWHxm2	49.27444	-124.65439	GIS_ID_Link20569	Island Timberlands
Cameron River Lower CW	CWHxm2	49.27521	-124.65455	GIS_ID_Link20570	Island Timberlands
Cameron River Lower CW	CWHmm2	49.25441	-124.63606	GIS_ID_Link20571	Island Timberlands
Cameron River Lower CW	CWHmm2	49.25476	-124.63638	GIS_ID_Link20572	Island Timberlands
Cameron River Lower CW	CWHmm2	49.25569	-124.63699	GIS_ID_Link20573	Island Timberlands
Cameron River Lower CW	CWHmm2	49.25469	-124.63776	GIS_ID_Link20574	Island Timberlands
Cameron River Lower CW	CWHmm2	49.25673	-124.63645	GIS_ID_Link20575	Island Timberlands
Cameron River Lower CW	CWHmm2	49.25453	-124.63628	GIS_ID_Link20576	Island Timberlands
Cameron River Lower CW	CWHmm2	49.25439	-124.63748	GIS_ID_Link20577	Island Timberlands
Cameron River Lower CW	CWHmm2	49.27191	-124.65345	GIS_ID_Link20578	Island Timberlands
Cameron River Lower CW	CWHxm2	49.27232	-124.65505	GIS_ID_Link20579	Island Timberlands
Cameron River Lower CW	CWHxm2	49.26749	-124.65367	GIS_ID_Link20580	Island Timberlands
Cameron River Lower CW	CWHxm2	49.27187	-124.65463	GIS_ID_Link20581	Island Timberlands
Cameron River Lower CW	CWHxm2	49.27216	-124.65381	GIS_ID_Link20582	Island Timberlands
Cameron River Lower CW	CWHmm2	49.24747	-124.63518	GIS_ID_Link20583	Island Timberlands
Cameron River Lower CW	CWHxm2	49.26118	-124.64785	GIS_ID_Link20584	Island Timberlands
Cameron River Lower CW	CWHxm2	49.26036	-124.64875	GIS_ID_Link20585	Island Timberlands
Millstone River	CWHxm2	49.15865	-124.02476	GIS_ID_Link20586	Island Timberlands
Englishman Upper CW	MHmm1	49.24015	-124.5584	GIS_ID_Link20587	Island Timberlands
Englishman Upper CW	CWHmm2	49.2383	-124.55942	GIS_ID_Link20588	Island Timberlands
Englishman Upper CW	CWHmm2	49.23804	-124.55364	GIS_ID_Link20589	Island Timberlands
Englishman Upper CW	CWHmm2	49.23786	-124.55663	GIS_ID_Link20590	Island Timberlands
Englishman Upper CW	CWHmm2	49.23861	-124.55653	GIS_ID_Link20591	Island Timberlands
Englishman Upper CW	MHmm1	49.23813	-124.56754	GIS_ID_Link20592	Island Timberlands
Englishman Upper CW	MHmm1	49.23776	-124.57036	GIS_ID_Link20593	Island Timberlands
Englishman Upper CW	MHmm1	49.23841	-124.56296	GIS_ID_Link20594	Island Timberlands
Englishman Upper CW	MHmm1	49.238	-124.56232	GIS_ID_Link20595	Island Timberlands
Englishman Upper CW	MHmm1	49.23871	-124.56117	GIS_ID_Link20596	Island Timberlands
Englishman Upper CW	MHmm1	49.23809	-124.56354	GIS_ID_Link20597	Island Timberlands
Englishman Upper CW	CWHmm2	49.23955	-124.55353	GIS_ID_Link20598	Island Timberlands
Big Qualicum Upper	CWHxm2	49.38291	-124.82273	GIS_ID_Link20599	Island Timberlands
Oyster Middle CW	CWHmm2	49.86398	-125.39732	GIS_ID_Link20600	Island Timberlands
Oyster Middle CW	CWHmm2	49.8654	-125.4006	GIS_ID_Link20601	Island Timberlands

Location (Basin)	Biogeo Zone (BGC_LABEL)	Latitude	Longitude	GIS_ID	Ownership
Oyster Middle CW	CWHmm2	49.86486	-125.39884	GIS_ID_Link20602	Island Timberlands
Oyster Middle CW	CWHmm2	49.86453	-125.39372	GIS_ID_Link20603	Island Timberlands
Oyster Middle CW	CWHxm2	49.86639	-125.40128	GIS_ID_Link20604	Island Timberlands
Oyster Middle CW	CWHmm2	49.86393	-125.39517	GIS_ID_Link20605	Island Timberlands
Oyster Middle CW	CWHmm2	49.86368	-125.39356	GIS_ID_Link20606	Island Timberlands
Oyster Middle CW	CWHmm2	49.86392	-125.39338	GIS_ID_Link20607	Island Timberlands
Koksilah Upper	CWHmm1	48.67307	-123.88973	GIS_ID_Link20608	Island Timberlands
Koksilah Upper	CWHmm1	48.67373	-123.89181	GIS_ID_Link20609	Island Timberlands
Koksilah Upper	CWHmm1	48.67538	-123.89408	GIS_ID_Link20610	Island Timberlands
Koksilah Upper	CWHmm1	48.67496	-123.89271	GIS_ID_Link20611	Island Timberlands
Koksilah Upper	CWHmm1	48.67314	-123.89224	GIS_ID_Link20612	Island Timberlands
Koksilah Upper	CWHmm1	48.6725	-123.88991	GIS_ID_Link20613	Island Timberlands
Koksilah Upper	CWHmm1	48.67335	-123.89243	GIS_ID_Link20614	Island Timberlands
Koksilah Upper	CWHmm1	48.67287	-123.89198	GIS_ID_Link20615	Island Timberlands
Koksilah Upper	CWHmm1	48.6731	-123.89115	GIS_ID_Link20616	Island Timberlands
Koksilah Upper	CWHmm1	48.67594	-123.89616	GIS_ID_Link20617	Island Timberlands
Koksilah Upper	CWHmm1	48.67583	-123.89502	GIS_ID_Link20618	Island Timberlands
Koksilah Upper	CWHmm1	48.67353	-123.89058	GIS_ID_Link20619	Island Timberlands
Koksilah Upper	CWHmm1	48.67528	-123.89341	GIS_ID_Link20620	Island Timberlands
Englishman Middle CW	CWHmm2	49.15289	-124.41554	GIS_ID_Link20621	Island Timberlands
Englishman Middle CW	CWHmm2	49.15317	-124.41327	GIS_ID_Link20622	Island Timberlands
Englishman Upper CW	CWHmm2	49.1876	-124.52645	GIS_ID_Link20623	Island Timberlands
Nanaimo River South CW	CWHmm2	48.96394	-124.11211	GIS_ID_Link20624	Island Timberlands
Nanaimo River South CW	MHmm1	48.96399	-124.11078	GIS_ID_Link20625	Island Timberlands
Nanaimo River South CW	MHmm1	48.96244	-124.11258	GIS_ID_Link20626	Island Timberlands
Nanaimo River South CW	CWHmm2	48.96491	-124.10757	GIS_ID_Link20627	Island Timberlands
Nanaimo River South CW	CWHmm2	48.96546	-124.10879	GIS_ID_Link20628	Island Timberlands
Nanaimo River South CW	CWHmm2	48.9649	-124.10864	GIS_ID_Link20629	Island Timberlands
Oyster Middle CW	CWHxm2	49.87558	-125.40296	GIS_ID_Link20630	Island Timberlands
Oyster Middle CW	CWHxm2	49.87543	-125.40299	GIS_ID_Link20631	Island Timberlands
Oyster Middle CW	CWHxm2	49.87939	-125.4	GIS_ID_Link20632	Island Timberlands
Oyster Middle CW	CWHxm2	49.8799	-125.39702	GIS_ID_Link20633	Island Timberlands
Oyster Middle CW	CWHxm2	49.87546	-125.40332	GIS_ID_Link20634	Island Timberlands
Oyster Middle CW	CWHxm2	49.87949	-125.39928	GIS_ID_Link20635	Island Timberlands
Oyster Middle CW	CWHxm2	49.87961	-125.39891	GIS_ID_Link20636	Island Timberlands
Oyster Middle CW	CWHxm2	49.87988	-125.39842	GIS_ID_Link20637	Island Timberlands
Oyster Middle CW	CWHxm2	49.87812	-125.40083	GIS_ID_Link20638	Island Timberlands
Oyster Middle CW	CWHxm2	49.87834	-125.39883	GIS_ID_Link20639	Island Timberlands
Oyster Middle CW	CWHxm2	49.87637	-125.40245	GIS_ID_Link20640	Island Timberlands
Oyster Middle CW	CWHxm2	49.87564	-125.40362	GIS_ID_Link20641	Island Timberlands
Oyster Middle CW	CWHxm2	49.87623	-125.40227	GIS_ID_Link20642	Island Timberlands
Oyster Middle CW	CWHxm2	49.87478	-125.40664	GIS_ID_Link20643	Island Timberlands
Oyster Middle CW	CWHxm2	49.87652	-125.40146	GIS_ID_Link20644	Island Timberlands
Oyster Middle CW	CWHxm2	49.87974	-125.39633	GIS_ID_Link20645	Island Timberlands
Oyster Middle CW	CWHxm2	49.88016	-125.39815	GIS_ID_Link20646	Island Timberlands
Oyster Middle CW	CWHxm2	49.87552	-125.40322	GIS_ID_Link20647	Island Timberlands
Oyster Middle CW	CWHxm2	49.87986	-125.39703	GIS_ID_Link20648	Island Timberlands
Oyster Middle CW	CWHxm2	49.87847	-125.39984	GIS_ID_Link20649	Island Timberlands
Oyster Middle CW	CWHxm2	49.87495	-125.40706	GIS_ID_Link20650	Island Timberlands
Oyster Middle CW	CWHxm2	49.87455	-125.40789	GIS_ID_Link20651	Island Timberlands
Oyster Middle CW	CWHxm2	49.87562	-125.40375	GIS_ID_Link20652	Island Timberlands

Location (Basin)	Biogeo Zone (BGC_LABEL)	Latitude	Longitude	GIS_ID	Ownership
Oyster Middle CW	CWHxm2	49.87571	-125.40365	GIS_ID_Link20653	Island Timberlands
Oyster Middle CW	CWHxm2	49.87527	-125.40534	GIS_ID_Link20654	Island Timberlands
Oyster Middle CW	CWHxm2	49.8755	-125.40504	GIS_ID_Link20655	Island Timberlands
Oyster Middle CW	CWHxm2	49.87548	-125.40401	GIS_ID_Link20656	Island Timberlands
Oyster Middle CW	CWHxm2	49.87474	-125.4075	GIS_ID_Link20657	Island Timberlands
Oyster Middle CW	CWHxm2	49.87504	-125.40608	GIS_ID_Link20658	Island Timberlands
Oyster Middle CW	CWHxm2	49.87545	-125.40427	GIS_ID_Link20659	Island Timberlands
Oyster Middle CW	CWHxm2	49.87423	-125.40854	GIS_ID_Link20660	Island Timberlands
Oyster Middle CW	CWHxm2	49.87619	-125.40254	GIS_ID_Link20661	Island Timberlands
Oyster Middle CW	CWHxm2	49.8766	-125.4014	GIS_ID_Link20662	Island Timberlands
Oyster Middle CW	CWHxm2	49.87487	-125.40729	GIS_ID_Link20663	Island Timberlands
Oyster Middle CW	CWHxm2	49.87576	-125.4036	GIS_ID_Link20664	Island Timberlands
Oyster Middle CW	CWHxm2	49.87467	-125.40774	GIS_ID_Link20665	Island Timberlands
Oyster Middle CW	CWHxm2	49.87539	-125.40524	GIS_ID_Link20666	Island Timberlands
Oyster Middle CW	CWHxm2	49.87505	-125.40665	GIS_ID_Link20667	Island Timberlands
Oyster Middle CW	CWHxm2	49.87586	-125.40348	GIS_ID_Link20668	Island Timberlands
Oyster Middle CW	CWHxm2	49.87416	-125.40914	GIS_ID_Link20669	Island Timberlands
Oyster Middle CW	CWHxm2	49.87514	-125.40554	GIS_ID_Link20670	Island Timberlands
Oyster Middle CW	CWHxm2	49.87561	-125.40465	GIS_ID_Link20671	Island Timberlands
Oyster Middle CW	CWHxm2	49.87446	-125.40841	GIS_ID_Link20672	Island Timberlands
Oyster Middle CW	CWHxm2	49.87537	-125.40587	GIS_ID_Link20673	Island Timberlands
Oyster Middle CW	CWHxm2	49.87647	-125.40259	GIS_ID_Link20674	Island Timberlands
Oyster Middle CW	CWHxm2	49.8755	-125.40415	GIS_ID_Link20675	Island Timberlands
Oyster Middle CW	CWHxm2	49.87654	-125.40174	GIS_ID_Link20676	Island Timberlands
Oyster Middle CW	CWHxm2	49.87614	-125.40296	GIS_ID_Link20677	Island Timberlands
Oyster Middle CW	CWHxm2	49.87627	-125.40269	GIS_ID_Link20678	Island Timberlands
Oyster Middle CW	CWHxm2	49.87645	-125.40214	GIS_ID_Link20679	Island Timberlands
Oyster Middle CW	CWHxm2	49.87579	-125.40363	GIS_ID_Link20680	Island Timberlands
Oyster Middle CW	CWHxm2	49.87501	-125.40655	GIS_ID_Link20681	Island Timberlands
Englishman Middle CW	CWHxm2	49.21368	-124.48169	GIS_ID_Link20682	Island Timberlands
Oyster Upper CW	MHmm1	49.75428	-125.51173	GIS_ID_Link20683	Island Timberlands
Tsable Upper	CWHmm2	49.54238	-125.07348	GIS_ID_Link20684	Island Timberlands
Nanaimo River South CW	MHmm1	48.97971	-124.18904	GIS_ID_Link20685	Island Timberlands
Kelvin	CWHmm2	48.67637	-123.761	GIS_ID_Link20686	Island Timberlands
Kelvin	CWHxm2	48.67625	-123.75851	GIS_ID_Link20687	Island Timberlands
Kelvin	CWHxm2	48.67625	-123.75462	GIS_ID_Link20688	Island Timberlands
Kelvin	CWHxm2	48.67624	-123.7576	GIS_ID_Link20689	Island Timberlands
Kelvin	CWHxm2	48.67625	-123.75604	GIS_ID_Link20690	Island Timberlands
Kelvin	CWHxm2	48.67626	-123.75985	GIS_ID_Link20691	Island Timberlands
Kelvin	CWHmm2	48.67633	-123.76087	GIS_ID_Link20692	Island Timberlands
Kelvin	CWHxm2	48.67625	-123.75881	GIS_ID_Link20693	Island Timberlands
Kelvin	CWHxm2	48.67625	-123.75821	GIS_ID_Link20694	Island Timberlands
Kelvin	CWHxm2	48.67624	-123.75701	GIS_ID_Link20695	Island Timberlands
Kelvin	CWHxm2	48.67625	-123.75509	GIS_ID_Link20696	Island Timberlands
Kelvin	CWHxm2	48.67601	-123.75913	GIS_ID_Link20697	Island Timberlands
Kelvin	CWHxm2	48.67601	-123.75637	GIS_ID_Link20698	Island Timberlands
Kelvin	CWHxm2	48.67589	-123.75866	GIS_ID_Link20699	Island Timberlands
Kelvin	CWHxm2	48.67594	-123.75768	GIS_ID_Link20700	Island Timberlands
Kelvin	CWHxm2	48.67596	-123.75701	GIS_ID_Link20701	Island Timberlands
Kelvin	CWHxm2	48.67596	-123.75897	GIS_ID_Link20702	Island Timberlands
Kelvin	CWHxm2	48.67586	-123.75835	GIS_ID_Link20703	Island Timberlands

Location (Basin)	Biogeo Zone (BGC_LABEL)	Latitude	Longitude	GIS_ID	Ownership
Quinsam Iron	MHmm1	49.83413	-125.44979	GIS_ID_Link20704	Island Timberlands
Quinsam Iron	MHmm1	49.83489	-125.44807	GIS_ID_Link20705	Island Timberlands
Quinsam Iron	CWHmm2	49.83574	-125.44733	GIS_ID_Link20706	Island Timberlands
Quinsam Iron	CWHmm2	49.83574	-125.44724	GIS_ID_Link20707	Island Timberlands
Quinsam Iron	CWHmm2	49.84024	-125.44232	GIS_ID_Link20708	Island Timberlands
Quinsam Iron	CWHmm2	49.83698	-125.44421	GIS_ID_Link20709	Island Timberlands
Quinsam Iron	CWHmm2	49.83593	-125.44704	GIS_ID_Link20710	Island Timberlands
Quinsam Iron	CWHmm2	49.83885	-125.4437	GIS_ID_Link20711	Island Timberlands
Quinsam Iron	CWHmm2	49.83724	-125.44463	GIS_ID_Link20712	Island Timberlands
Quinsam Iron	CWHmm2	49.84077	-125.44159	GIS_ID_Link20713	Island Timberlands
Quinsam Iron	CWHmm2	49.84063	-125.44137	GIS_ID_Link20714	Island Timberlands
Quinsam Iron	CWHmm2	49.84051	-125.44182	GIS_ID_Link20715	Island Timberlands
Quinsam Iron	CWHmm2	49.8391	-125.44343	GIS_ID_Link20716	Island Timberlands
Quinsam Iron	CWHmm2	49.83963	-125.44261	GIS_ID_Link20717	Island Timberlands
Quinsam Iron	CWHmm2	49.83595	-125.44684	GIS_ID_Link20718	Island Timberlands
Quinsam Iron	CWHmm2	49.83988	-125.44273	GIS_ID_Link20719	Island Timberlands
Quinsam Iron	CWHmm2	49.83828	-125.44373	GIS_ID_Link20720	Island Timberlands
Quinsam Iron	CWHmm2	49.83661	-125.44512	GIS_ID_Link20721	Island Timberlands
Quinsam Iron	CWHmm2	49.83885	-125.44354	GIS_ID_Link20722	Island Timberlands
Quinsam Iron	CWHmm2	49.83854	-125.44349	GIS_ID_Link20723	Island Timberlands
Quinsam Iron	CWHmm2	49.83589	-125.44671	GIS_ID_Link20724	Island Timberlands
Quinsam Iron	CWHmm2	49.83636	-125.44525	GIS_ID_Link20725	Island Timberlands
Quinsam Iron	CWHmm2	49.83764	-125.44378	GIS_ID_Link20726	Island Timberlands
Quinsam Iron	CWHmm2	49.8407	-125.44153	GIS_ID_Link20727	Island Timberlands
Quinsam Iron	CWHmm2	49.84042	-125.44193	GIS_ID_Link20728	Island Timberlands
Quinsam Iron	CWHmm2	49.83952	-125.44302	GIS_ID_Link20729	Island Timberlands
Chemainus Middle	CWHxm2	48.88283	-123.98665	GIS_ID_Link20730	Island Timberlands
Oyster Upper CW	CWHmm2	49.74904	-125.45986	GIS_ID_Link20731	Island Timberlands
Oyster Upper CW	CWHmm2	49.75074	-125.45932	GIS_ID_Link20732	Island Timberlands
Oyster Upper CW	CWHmm2	49.74984	-125.4595	GIS_ID_Link20733	Island Timberlands
Oyster Upper CW	CWHmm1	49.75094	-125.4544	GIS_ID_Link20734	Island Timberlands
Oyster Upper CW	CWHmm1	49.74243	-125.456	GIS_ID_Link20735	Island Timberlands
Oyster Upper CW	CWHmm2	49.74612	-125.45874	GIS_ID_Link20736	Island Timberlands
Oyster Upper CW	CWHmm2	49.74936	-125.45855	GIS_ID_Link20737	Island Timberlands
Oyster Upper CW	CWHmm2	49.75081	-125.45798	GIS_ID_Link20738	Island Timberlands
Oyster Upper CW	CWHmm2	49.75049	-125.45845	GIS_ID_Link20739	Island Timberlands
Oyster Upper CW	CWHmm2	49.74749	-125.45867	GIS_ID_Link20740	Island Timberlands
Oyster Upper CW	CWHmm2	49.7458	-125.45894	GIS_ID_Link20741	Island Timberlands
Oyster Upper CW	CWHmm2	49.74644	-125.45878	GIS_ID_Link20742	Island Timberlands
Oyster Upper CW	CWHmm2	49.75288	-125.45597	GIS_ID_Link20743	Island Timberlands
Oyster Upper CW	CWHmm2	49.74988	-125.45853	GIS_ID_Link20744	Island Timberlands
Oyster Upper CW	CWHmm2	49.74726	-125.45712	GIS_ID_Link20745	Island Timberlands
Oyster Upper CW	CWHmm2	49.75522	-125.45768	GIS_ID_Link20746	Island Timberlands
Oyster Upper CW	CWHmm2	49.74714	-125.45842	GIS_ID_Link20747	Island Timberlands
Oyster Upper CW	CWHmm2	49.745	-125.45885	GIS_ID_Link20748	Island Timberlands
Oyster Upper CW	CWHmm2	49.7483	-125.45766	GIS_ID_Link20749	Island Timberlands
Oyster Upper CW	CWHmm2	49.75179	-125.45719	GIS_ID_Link20750	Island Timberlands
Oyster Upper CW	CWHmm2	49.749	-125.45803	GIS_ID_Link20751	Island Timberlands
Oyster Upper CW	CWHmm2	49.75029	-125.45731	GIS_ID_Link20752	Island Timberlands
Oyster Upper CW	CWHmm2	49.75144	-125.45562	GIS_ID_Link20753	Island Timberlands
Oyster Upper CW	CWHmm2	49.74616	-125.45783	GIS_ID_Link20754	Island Timberlands

Location (Basin)	Biogeo Zone (BGC_LABEL)	Latitude	Longitude	GIS_ID	Ownership
Oyster Upper CW	CWHmm2	49.74382	-125.4567	GIS_ID_Link20755	Island Timberlands
Oyster Upper CW	CWHmm2	49.75436	-125.45697	GIS_ID_Link20756	Island Timberlands
Oyster Upper CW	CWHmm1	49.74424	-125.4556	GIS_ID_Link20757	Island Timberlands
Oyster Upper CW	CWHmm2	49.75512	-125.4557	GIS_ID_Link20758	Island Timberlands
Oyster Upper CW	CWHmm2	49.75191	-125.45677	GIS_ID_Link20759	Island Timberlands
Oyster Upper CW	CWHmm2	49.75073	-125.45827	GIS_ID_Link20760	Island Timberlands
Oyster Upper CW	CWHmm2	49.74991	-125.45791	GIS_ID_Link20761	Island Timberlands
Oyster Upper CW	CWHmm2	49.74676	-125.45827	GIS_ID_Link20762	Island Timberlands
Oyster Upper CW	CWHmm1	49.75169	-125.45452	GIS_ID_Link20763	Island Timberlands
Oyster Upper CW	CWHmm1	49.74397	-125.45585	GIS_ID_Link20764	Island Timberlands
Oyster Upper CW	CWHmm1	49.75214	-125.45483	GIS_ID_Link20765	Island Timberlands
Oyster Upper CW	CWHmm1	49.75125	-125.45468	GIS_ID_Link20766	Island Timberlands
Oyster Upper CW	CWHmm1	49.74268	-125.45618	GIS_ID_Link20767	Island Timberlands
Oyster Upper CW	CWHmm2	49.75262	-125.45614	GIS_ID_Link20768	Island Timberlands
Oyster Upper CW	CWHmm2	49.74545	-125.45903	GIS_ID_Link20769	Island Timberlands
Oyster Upper CW	CWHmm2	49.75264	-125.45599	GIS_ID_Link20770	Island Timberlands
Oyster Upper CW	CWHmm2	49.75025	-125.45848	GIS_ID_Link20771	Island Timberlands
Oyster Upper CW	CWHmm2	49.74558	-125.45897	GIS_ID_Link20772	Island Timberlands
Oyster Upper CW	CWHmm2	49.74729	-125.4586	GIS_ID_Link20773	Island Timberlands
Oyster Upper CW	CWHmm2	49.75491	-125.456	GIS_ID_Link20774	Island Timberlands
Oyster Upper CW	CWHmm2	49.74955	-125.45845	GIS_ID_Link20775	Island Timberlands
Oyster Upper CW	CWHmm2	49.75518	-125.45757	GIS_ID_Link20776	Island Timberlands
Oyster Upper CW	CWHmm2	49.75058	-125.45664	GIS_ID_Link20777	Island Timberlands
Oyster Upper CW	CWHmm2	49.74502	-125.4574	GIS_ID_Link20778	Island Timberlands
Oyster Upper CW	CWHmm2	49.74743	-125.45745	GIS_ID_Link20779	Island Timberlands
Oyster Upper CW	CWHmm2	49.74454	-125.45905	GIS_ID_Link20780	Island Timberlands
Oyster Upper CW	CWHmm2	49.74418	-125.45913	GIS_ID_Link20781	Island Timberlands
Oyster Upper CW	CWHmm2	49.7441	-125.45854	GIS_ID_Link20782	Island Timberlands
Oyster Upper CW	CWHmm2	49.74434	-125.4591	GIS_ID_Link20783	Island Timberlands
Oyster Upper CW	CWHmm2	49.73802	-125.45863	GIS_ID_Link20784	Island Timberlands
Oyster Upper CW	CWHmm2	49.73842	-125.45836	GIS_ID_Link20785	Island Timberlands
Oyster Upper CW	CWHmm2	49.73957	-125.45786	GIS_ID_Link20786	Island Timberlands
Oyster Upper CW	CWHmm2	49.74925	-125.45876	GIS_ID_Link20787	Island Timberlands
Oyster Upper CW	CWHmm2	49.74844	-125.45867	GIS_ID_Link20788	Island Timberlands
Oyster Upper CW	CWHmm2	49.74294	-125.4581	GIS_ID_Link20789	Island Timberlands
Oyster Upper CW	CWHmm2	49.73819	-125.45843	GIS_ID_Link20790	Island Timberlands
Oyster Upper CW	CWHmm2	49.74285	-125.45791	GIS_ID_Link20791	Island Timberlands
Oyster Upper CW	CWHmm2	49.7433	-125.45798	GIS_ID_Link20792	Island Timberlands
Oyster Upper CW	CWHmm2	49.7491	-125.45876	GIS_ID_Link20793	Island Timberlands
Nanaimo Jump CW	MHmm1	48.96909	-124.2441	GIS_ID_Link20794	Island Timberlands
Nanaimo Jump CW	MHmm1	48.96743	-124.24323	GIS_ID_Link20795	Island Timberlands
Nanaimo Jump CW	MHmm1	48.96836	-124.2436	GIS_ID_Link20796	Island Timberlands
Nanaimo Jump CW	MHmm1	48.96923	-124.24276	GIS_ID_Link20797	Island Timberlands
Nanaimo Jump CW	MHmm1	48.96905	-124.24407	GIS_ID_Link20798	Island Timberlands
Nanaimo Jump CW	MHmm1	48.96755	-124.24334	GIS_ID_Link20799	Island Timberlands
Nanaimo River South CW	CWHmm2	48.99682	-124.13878	GIS_ID_Link20800	Island Timberlands
Nanaimo River South CW	CWHmm2	48.99591	-124.13872	GIS_ID_Link20801	Island Timberlands
Oyster Upper CW	CWHmm2	49.79572	-125.47617	GIS_ID_Link20802	Island Timberlands
Oyster Upper CW	CWHmm2	49.79587	-125.47582	GIS_ID_Link20803	Island Timberlands
Oyster Upper CW	CWHmm2	49.79756	-125.47802	GIS_ID_Link20804	Island Timberlands
Oyster Upper CW	CWHmm2	49.79574	-125.47653	GIS_ID_Link20805	Island Timberlands

Location (Basin)	Biogeo Zone (BGC_LABEL)	Latitude	Longitude	GIS_ID	Ownership
Oyster Upper CW	CWHmm2	49.79637	-125.47689	GIS_ID_Link20806	Island Timberlands
Oyster Upper CW	CWHmm2	49.7955	-125.47672	GIS_ID_Link20807	Island Timberlands
Oyster Upper CW	CWHmm2	49.79561	-125.47651	GIS_ID_Link20808	Island Timberlands
Oyster Upper CW	CWHmm2	49.7973	-125.47767	GIS_ID_Link20809	Island Timberlands
Oyster Upper CW	CWHmm2	49.79588	-125.4761	GIS_ID_Link20810	Island Timberlands
Oyster Upper CW	CWHmm2	49.79584	-125.47659	GIS_ID_Link20811	Island Timberlands
Oyster Upper CW	MHmm1	49.79502	-125.47739	GIS_ID_Link20812	Island Timberlands
Oyster Upper CW	MHmm1	49.7956	-125.47857	GIS_ID_Link20813	Island Timberlands
Oyster Upper CW	MHmm1	49.79413	-125.47888	GIS_ID_Link20814	Island Timberlands
Oyster Upper CW	MHmm1	49.79442	-125.47837	GIS_ID_Link20815	Island Timberlands
Oyster Upper CW	MHmm1	49.79495	-125.47826	GIS_ID_Link20816	Island Timberlands
Oyster Upper CW	MHmm1	49.79619	-125.47961	GIS_ID_Link20817	Island Timberlands
Oyster Upper CW	MHmm1	49.79665	-125.48065	GIS_ID_Link20818	Island Timberlands
Oyster Upper CW	MHmm1	49.79574	-125.47893	GIS_ID_Link20819	Island Timberlands
Oyster Upper CW	MHmm1	49.79549	-125.47826	GIS_ID_Link20820	Island Timberlands
Oyster Upper CW	MHmm1	49.79467	-125.47826	GIS_ID_Link20821	Island Timberlands
Oyster Upper CW	CWHmm2	49.79864	-125.48456	GIS_ID_Link20822	Island Timberlands
Oyster Upper CW	CWHmm2	49.79873	-125.48258	GIS_ID_Link20823	Island Timberlands
Oyster Upper CW	CWHmm2	49.79943	-125.48406	GIS_ID_Link20824	Island Timberlands
Oyster Upper CW	CWHmm2	49.79874	-125.48363	GIS_ID_Link20825	Island Timberlands
Oyster Upper CW	MHmm1	49.79596	-125.48172	GIS_ID_Link20826	Island Timberlands
Oyster Upper CW	MHmm1	49.79561	-125.48119	GIS_ID_Link20827	Island Timberlands
Oyster Upper CW	MHmm1	49.79648	-125.48347	GIS_ID_Link20828	Island Timberlands
Oyster Upper CW	CWHmm2	49.79921	-125.48329	GIS_ID_Link20829	Island Timberlands
Oyster Upper CW	CWHmm2	49.79951	-125.48406	GIS_ID_Link20830	Island Timberlands
Oyster Upper CW	CWHmm2	49.79886	-125.48407	GIS_ID_Link20831	Island Timberlands
Oyster Upper CW	CWHmm2	49.79888	-125.48397	GIS_ID_Link20832	Island Timberlands
Oyster Upper CW	CWHmm2	49.79857	-125.4845	GIS_ID_Link20833	Island Timberlands
Oyster Upper CW	CWHmm2	49.79886	-125.48279	GIS_ID_Link20834	Island Timberlands
Oyster Upper CW	CWHmm2	49.79902	-125.48346	GIS_ID_Link20835	Island Timberlands
Oyster Upper CW	CWHmm2	49.79912	-125.48362	GIS_ID_Link20836	Island Timberlands
Oyster Upper CW	MHmm1	49.79584	-125.48146	GIS_ID_Link20837	Island Timberlands
Kelvin	CWHxm2	48.71987	-123.78047	GIS_ID_Link20838	Island Timberlands
Kelvin	CWHxm2	48.72048	-123.78136	GIS_ID_Link20839	Island Timberlands
Kelvin	CWHxm2	48.72002	-123.7816	GIS_ID_Link20840	Island Timberlands
Kelvin	CWHxm2	48.72159	-123.77955	GIS_ID_Link20841	Island Timberlands
Kelvin	CWHxm2	48.72093	-123.78095	GIS_ID_Link20842	Island Timberlands
Kelvin	CWHxm2	48.72076	-123.78007	GIS_ID_Link20843	Island Timberlands
Kelvin	CWHxm2	48.71991	-123.78062	GIS_ID_Link20844	Island Timberlands
Kelvin	CWHxm2	48.72158	-123.77967	GIS_ID_Link20845	Island Timberlands
Kelvin	CWHxm2	48.72082	-123.78051	GIS_ID_Link20846	Island Timberlands
Englishman Middle CW	MHmm1	49.14631	-124.37279	GIS_ID_Link20847	Island Timberlands
Oyster Upper CW	MHmm1	49.79057	-125.47702	GIS_ID_Link20848	Island Timberlands
Oyster Upper CW	MHmm1	49.79779	-125.48553	GIS_ID_Link20849	Island Timberlands
Oyster Upper CW	CWHmm2	49.79818	-125.48581	GIS_ID_Link20850	Island Timberlands
Oyster Upper CW	MHmm1	49.79677	-125.48497	GIS_ID_Link20851	Island Timberlands
Oyster Upper CW	MHmm1	49.79011	-125.47657	GIS_ID_Link20852	Island Timberlands
Oyster Upper CW	MHmm1	49.79281	-125.47717	GIS_ID_Link20853	Island Timberlands
Oyster Upper CW	CWHmm2	49.79996	-125.48449	GIS_ID_Link20854	Island Timberlands
Oyster Upper CW	CWHmm2	49.79613	-125.47597	GIS_ID_Link20855	Island Timberlands
Oyster Upper CW	CWHmm2	49.79625	-125.47578	GIS_ID_Link20856	Island Timberlands

Location (Basin)	Biogeo Zone (BGC_LABEL)	Latitude	Longitude	GIS_ID	Ownership
Oyster Upper CW	CWHmm2	49.79942	-125.48383	GIS_ID_Link20857	Island Timberlands
Oyster Upper CW	CWHmm2	49.80008	-125.48563	GIS_ID_Link20858	Island Timberlands
Oyster Upper CW	CWHmm2	49.79989	-125.48556	GIS_ID_Link20859	Island Timberlands
Oyster Upper CW	CWHmm2	49.79978	-125.48389	GIS_ID_Link20860	Island Timberlands
Oyster Upper CW	CWHmm2	49.80015	-125.48528	GIS_ID_Link20861	Island Timberlands
Oyster Upper CW	CWHmm2	49.79973	-125.48468	GIS_ID_Link20862	Island Timberlands
Oyster Upper CW	CWHmm2	49.79853	-125.48037	GIS_ID_Link20863	Island Timberlands
Oyster Upper CW	CWHmm2	49.79911	-125.48246	GIS_ID_Link20864	Island Timberlands
Oyster Upper CW	CWHmm2	49.79788	-125.47821	GIS_ID_Link20865	Island Timberlands
Oyster Upper CW	CWHmm2	49.79605	-125.47545	GIS_ID_Link20866	Island Timberlands
Oyster Upper CW	CWHmm2	49.79863	-125.48168	GIS_ID_Link20867	Island Timberlands
Oyster Upper CW	CWHmm2	49.79676	-125.47659	GIS_ID_Link20868	Island Timberlands
Oyster Upper CW	CWHmm2	49.79524	-125.47402	GIS_ID_Link20869	Island Timberlands
Oyster Upper CW	CWHmm2	49.80027	-125.48627	GIS_ID_Link20870	Island Timberlands
Oyster Upper CW	CWHmm2	49.80009	-125.48586	GIS_ID_Link20871	Island Timberlands
Oyster Upper CW	CWHmm2	49.80015	-125.4861	GIS_ID_Link20872	Island Timberlands
Oyster Upper CW	CWHmm2	49.80071	-125.48719	GIS_ID_Link20873	Island Timberlands
Oyster Upper CW	CWHmm2	49.80025	-125.4859	GIS_ID_Link20874	Island Timberlands
Oyster Upper CW	CWHmm2	49.79571	-125.47436	GIS_ID_Link20875	Island Timberlands
Oyster Upper CW	CWHmm2	49.79545	-125.47391	GIS_ID_Link20876	Island Timberlands
Oyster Upper CW	CWHmm2	49.79607	-125.47507	GIS_ID_Link20877	Island Timberlands
Oyster Upper CW	CWHmm2	49.7985	-125.48053	GIS_ID_Link20878	Island Timberlands
Oyster Upper CW	CWHmm2	49.80057	-125.4865	GIS_ID_Link20879	Island Timberlands
Oyster Upper CW	CWHmm2	49.80074	-125.48679	GIS_ID_Link20880	Island Timberlands
Oyster Upper CW	CWHmm2	49.79975	-125.48444	GIS_ID_Link20881	Island Timberlands
Oyster Upper CW	CWHmm2	49.79868	-125.48034	GIS_ID_Link20882	Island Timberlands
Oyster Upper CW	CWHmm2	49.79859	-125.48116	GIS_ID_Link20883	Island Timberlands
Oyster Upper CW	CWHmm2	49.79738	-125.47752	GIS_ID_Link20884	Island Timberlands
Oyster Upper CW	CWHmm2	49.79874	-125.48176	GIS_ID_Link20885	Island Timberlands
Oyster Upper CW	CWHmm2	49.79847	-125.48076	GIS_ID_Link20886	Island Timberlands
Oyster Upper CW	CWHmm2	49.79586	-125.47517	GIS_ID_Link20887	Island Timberlands
Oyster Upper CW	CWHmm2	49.79897	-125.48226	GIS_ID_Link20888	Island Timberlands
Oyster Upper CW	CWHmm2	49.79623	-125.47582	GIS_ID_Link20889	Island Timberlands
Oyster Upper CW	CWHmm2	49.80002	-125.48547	GIS_ID_Link20890	Island Timberlands
Oyster Upper CW	CWHmm2	49.80006	-125.48585	GIS_ID_Link20891	Island Timberlands
Oyster Upper CW	CWHmm2	49.80023	-125.48606	GIS_ID_Link20892	Island Timberlands
Oyster Upper CW	CWHmm2	49.80079	-125.48586	GIS_ID_Link20893	Island Timberlands
Oyster Upper CW	CWHmm2	49.80045	-125.4841	GIS_ID_Link20894	Island Timberlands
Oyster Upper CW	CWHmm2	49.80052	-125.48453	GIS_ID_Link20895	Island Timberlands
Oyster Upper CW	CWHmm2	49.80062	-125.48527	GIS_ID_Link20896	Island Timberlands
Oyster Upper CW	CWHmm2	49.80047	-125.48432	GIS_ID_Link20897	Island Timberlands
Nanaimo Jump CW	MHmm1	48.97124	-124.25268	GIS_ID_Link20898	Island Timberlands
Nanaimo Jump CW	MHmm1	48.97222	-124.24889	GIS_ID_Link20899	Island Timberlands
Nanaimo Jump CW	CWHmm2	48.97352	-124.24895	GIS_ID_Link20900	Island Timberlands
Nanaimo Jump CW	CWHmm2	48.97368	-124.24895	GIS_ID_Link20901	Island Timberlands
Nanaimo Jump CW	CWHmm2	48.97266	-124.25256	GIS_ID_Link20902	Island Timberlands
Oyster Middle CW	CWHmm2	49.8659	-125.38042	GIS_ID_Link20903	Island Timberlands
Oyster Middle CW	CWHmm2	49.86672	-125.38662	GIS_ID_Link20904	Island Timberlands
Oyster Middle CW	CWHmm2	49.86713	-125.37911	GIS_ID_Link20905	Island Timberlands
Oyster Middle CW	CWHmm2	49.86705	-125.37984	GIS_ID_Link20906	Island Timberlands
Oyster Middle CW	CWHmm2	49.86717	-125.37921	GIS_ID_Link20907	Island Timberlands

Location (Basin)	Biogeo Zone (BGC_LABEL)	Latitude	Longitude	GIS_ID	Ownership
Oyster Upper CW	CMAunp	49.76569	-125.52317	GIS_ID_Link20908	Island Timberlands
Oyster Upper CW	MHmm1	49.7836	-125.50338	GIS_ID_Link20909	Island Timberlands
Oyster Upper CW	MHmm1	49.78194	-125.50468	GIS_ID_Link20910	Island Timberlands
Oyster Upper CW	MHmm1	49.76735	-125.51463	GIS_ID_Link20911	Island Timberlands
Oyster Upper CW	MHmm1	49.7676	-125.51392	GIS_ID_Link20912	Island Timberlands
Oyster Upper CW	MHmm1	49.76737	-125.51398	GIS_ID_Link20913	Island Timberlands
Oyster Upper CW	MHmm1	49.76738	-125.51449	GIS_ID_Link20914	Island Timberlands
Oyster Upper CW	MHmm1	49.76754	-125.5139	GIS_ID_Link20915	Island Timberlands
Oyster Upper CW	MHmm1	49.7671	-125.51401	GIS_ID_Link20916	Island Timberlands
Oyster Upper CW	MHmm1	49.76827	-125.51618	GIS_ID_Link20917	Island Timberlands
Oyster Upper CW	MHmm1	49.76785	-125.51506	GIS_ID_Link20918	Island Timberlands
Oyster Upper CW	MHmm1	49.76685	-125.51467	GIS_ID_Link20919	Island Timberlands
Oyster Upper CW	MHmm1	49.76817	-125.51536	GIS_ID_Link20920	Island Timberlands
Oyster Upper CW	MHmm1	49.76745	-125.51499	GIS_ID_Link20921	Island Timberlands
Oyster Upper CW	MHmm1	49.76707	-125.51459	GIS_ID_Link20922	Island Timberlands
Oyster Upper CW	MHmm1	49.768	-125.51543	GIS_ID_Link20923	Island Timberlands
Nanaimo River South CW	MHmm1	48.98686	-124.19077	GIS_ID_Link20924	Island Timberlands
Nanaimo River South CW	MHmm1	48.98719	-124.19077	GIS_ID_Link20925	Island Timberlands
Nanaimo River South CW	MHmm1	48.98721	-124.1905	GIS_ID_Link20926	Island Timberlands
Nanaimo River South CW	MHmm1	48.98717	-124.19065	GIS_ID_Link20927	Island Timberlands
Nanaimo River South CW	MHmm1	48.9843	-124.18884	GIS_ID_Link20928	Island Timberlands
Nanaimo River South CW	MHmm1	48.9851	-124.19015	GIS_ID_Link20929	Island Timberlands
Nanaimo Dunsmuir CW	CWHxm2	49.05552	-124.19044	GIS_ID_Link20930	Island Timberlands
Nanaimo Dunsmuir CW	CWHxm2	49.05628	-124.19064	GIS_ID_Link20931	Island Timberlands
Nanaimo Dunsmuir CW	CWHxm2	49.055	-124.18998	GIS_ID_Link20932	Island Timberlands
Nanaimo Dunsmuir CW	CWHxm2	49.05533	-124.18881	GIS_ID_Link20933	Island Timberlands
Nanaimo Dunsmuir CW	CWHxm2	49.05521	-124.18853	GIS_ID_Link20934	Island Timberlands
Nanaimo Dunsmuir CW	CWHxm2	49.05527	-124.18866	GIS_ID_Link20935	Island Timberlands
Nanaimo Dunsmuir CW	CWHxm2	49.05589	-124.19137	GIS_ID_Link20936	Island Timberlands
Nanaimo Dunsmuir CW	CWHxm2	49.05524	-124.1893	GIS_ID_Link20937	Island Timberlands
Nanaimo Dunsmuir CW	CWHxm2	49.05499	-124.18867	GIS_ID_Link20938	Island Timberlands
Nanaimo Dunsmuir CW	CWHxm2	49.05487	-124.18801	GIS_ID_Link20939	Island Timberlands
Nanaimo Dunsmuir CW	CWHxm2	49.0552	-124.18952	GIS_ID_Link20940	Island Timberlands
Nanaimo Dunsmuir CW	CWHxm2	49.05643	-124.19213	GIS_ID_Link20941	Island Timberlands
Nanaimo Dunsmuir CW	CWHxm2	49.05533	-124.18972	GIS_ID_Link20942	Island Timberlands
Nanaimo Dunsmuir CW	CWHxm2	49.05612	-124.19165	GIS_ID_Link20943	Island Timberlands
Nanaimo Dunsmuir CW	CWHxm2	49.05656	-124.19209	GIS_ID_Link20944	Island Timberlands
Nanaimo Dunsmuir CW	CWHxm2	49.05493	-124.188	GIS_ID_Link20945	Island Timberlands
Nanaimo Dunsmuir CW	CWHxm2	49.05512	-124.18967	GIS_ID_Link20946	Island Timberlands
Nanaimo Dunsmuir CW	CWHxm2	49.05646	-124.19195	GIS_ID_Link20947	Island Timberlands
Nanaimo Dunsmuir CW	CWHxm2	49.05563	-124.1913	GIS_ID_Link20948	Island Timberlands
Nanaimo Dunsmuir CW	CWHxm2	49.05559	-124.19033	GIS_ID_Link20949	Island Timberlands
Nanaimo Dunsmuir CW	CWHxm2	49.05524	-124.18903	GIS_ID_Link20950	Island Timberlands
Quinsam Iron	MHmm1	49.82871	-125.48921	GIS_ID_Link20951	Island Timberlands
Oyster Upper CW	CWHmm2	49.80113	-125.49592	GIS_ID_Link20952	Island Timberlands
Oyster Upper CW	CWHmm2	49.80538	-125.48775	GIS_ID_Link20953	Island Timberlands
Oyster Upper CW	CWHmm2	49.80432	-125.49013	GIS_ID_Link20954	Island Timberlands
Oyster Upper CW	CWHmm2	49.80511	-125.49044	GIS_ID_Link20955	Island Timberlands
Oyster Upper CW	CWHmm2	49.8041	-125.4895	GIS_ID_Link20956	Island Timberlands
Oyster Upper CW	CWHmm2	49.80439	-125.48839	GIS_ID_Link20957	Island Timberlands
Oyster Upper CW	CWHmm2	49.80407	-125.48937	GIS_ID_Link20958	Island Timberlands

Location (Basin)	Biogeo Zone (BGC_LABEL)	Latitude	Longitude	GIS_ID	Ownership
Oyster Upper CW	CWHmm2	49.80411	-125.48965	GIS_ID_Link20959	Island Timberlands
Oyster Upper CW	CWHmm2	49.80403	-125.48229	GIS_ID_Link20960	Island Timberlands
Oyster Upper CW	MHmm1	49.80598	-125.48688	GIS_ID_Link20961	Island Timberlands
Oyster Upper CW	CWHmm2	49.80319	-125.49791	GIS_ID_Link20962	Island Timberlands
Oyster Upper CW	CWHmm2	49.80238	-125.49826	GIS_ID_Link20963	Island Timberlands
Oyster Upper CW	MHmm1	49.80051	-125.50869	GIS_ID_Link20964	Island Timberlands
Oyster Upper CW	CWHmm2	49.80135	-125.48777	GIS_ID_Link20965	Island Timberlands
Oyster Upper CW	CWHmm2	49.80139	-125.48774	GIS_ID_Link20966	Island Timberlands
Oyster Upper CW	CWHmm2	49.80144	-125.48743	GIS_ID_Link20967	Island Timberlands
Oyster Upper CW	CWHmm2	49.80088	-125.49211	GIS_ID_Link20968	Island Timberlands
Oyster Upper CW	CWHmm2	49.80147	-125.49789	GIS_ID_Link20969	Island Timberlands
Oyster Upper CW	CWHmm2	49.8006	-125.48367	GIS_ID_Link20970	Island Timberlands
Oyster Upper CW	CWHmm2	49.80071	-125.48333	GIS_ID_Link20971	Island Timberlands
Oyster Upper CW	CWHmm2	49.80174	-125.48287	GIS_ID_Link20972	Island Timberlands
Oyster Upper CW	CWHmm2	49.79985	-125.49647	GIS_ID_Link20973	Island Timberlands
Oyster Upper CW	CWHmm2	49.80241	-125.48724	GIS_ID_Link20974	Island Timberlands
Oyster Upper CW	CWHmm2	49.80238	-125.48752	GIS_ID_Link20975	Island Timberlands
Oyster Upper CW	CWHmm2	49.80289	-125.48758	GIS_ID_Link20976	Island Timberlands
Oyster Upper CW	CWHmm2	49.80285	-125.48723	GIS_ID_Link20977	Island Timberlands
Oyster Upper CW	CWHmm2	49.80088	-125.49769	GIS_ID_Link20978	Island Timberlands
Oyster Upper CW	CWHmm2	49.80127	-125.48763	GIS_ID_Link20979	Island Timberlands
Oyster Upper CW	CWHmm2	49.80067	-125.49209	GIS_ID_Link20980	Island Timberlands
Oyster Upper CW	CWHmm2	49.80028	-125.48344	GIS_ID_Link20981	Island Timberlands
Oyster Upper CW	CWHmm2	49.79971	-125.49668	GIS_ID_Link20982	Island Timberlands
Oyster Upper CW	CWHmm2	49.80128	-125.48772	GIS_ID_Link20983	Island Timberlands
Oyster Upper CW	CWHmm2	49.80151	-125.48769	GIS_ID_Link20984	Island Timberlands
Oyster Upper CW	CWHmm2	49.80136	-125.48769	GIS_ID_Link20985	Island Timberlands
Oyster Upper CW	CWHmm2	49.80091	-125.48329	GIS_ID_Link20986	Island Timberlands
Oyster Upper CW	CWHmm2	49.8008	-125.48341	GIS_ID_Link20987	Island Timberlands
Oyster Upper CW	CWHmm2	49.80057	-125.48353	GIS_ID_Link20988	Island Timberlands
Oyster Upper CW	CWHmm2	49.80277	-125.48739	GIS_ID_Link20989	Island Timberlands
Oyster Upper CW	CWHmm2	49.79952	-125.49902	GIS_ID_Link20990	Island Timberlands
Oyster Upper CW	CWHmm2	49.79917	-125.49886	GIS_ID_Link20991	Island Timberlands
Little Qualicum CW	MHmm1	49.25767	-124.56999	GIS_ID_Link20992	Island Timberlands
Little Qualicum CW	MHmm1	49.25687	-124.56734	GIS_ID_Link20993	Island Timberlands
Little Qualicum CW	MHmm1	49.25779	-124.56619	GIS_ID_Link20994	Island Timberlands
Little Qualicum CW	MHmm1	49.25327	-124.57312	GIS_ID_Link20995	Island Timberlands
Little Qualicum CW	MHmm1	49.25176	-124.57496	GIS_ID_Link20996	Island Timberlands
Little Qualicum CW	MHmm1	49.25527	-124.5698	GIS_ID_Link20997	Island Timberlands
Little Qualicum CW	MHmm1	49.2545	-124.57148	GIS_ID_Link20998	Island Timberlands
Little Qualicum CW	MHmm1	49.25383	-124.57373	GIS_ID_Link20999	Island Timberlands
Little Qualicum CW	MHmm1	49.25415	-124.57364	GIS_ID_Link21000	Island Timberlands
Little Qualicum CW	MHmm1	49.25388	-124.57391	GIS_ID_Link21001	Island Timberlands
Little Qualicum CW	MHmm1	49.25406	-124.57374	GIS_ID_Link21002	Island Timberlands
Little Qualicum CW	MHmm1	49.25676	-124.57173	GIS_ID_Link21003	Island Timberlands
Little Qualicum CW	MHmm1	49.25692	-124.57184	GIS_ID_Link21004	Island Timberlands
Little Qualicum CW	MHmm1	49.25517	-124.57237	GIS_ID_Link21005	Island Timberlands
Little Qualicum CW	MHmm1	49.2566	-124.57157	GIS_ID_Link21006	Island Timberlands
Little Qualicum CW	MHmm1	49.25564	-124.57201	GIS_ID_Link21007	Island Timberlands
Little Qualicum CW	MHmm1	49.25625	-124.5718	GIS_ID_Link21008	Island Timberlands
Little Qualicum CW	MHmm1	49.2562	-124.57248	GIS_ID_Link21009	Island Timberlands

Location (Basin)	Biogeo Zone (BGC_LABEL)	Latitude	Longitude	GIS_ID	Ownership
Little Qualicum CW	MHmm1	49.25504	-124.57305	GIS_ID_Link21010	Island Timberlands
Little Qualicum CW	MHmm1	49.25692	-124.57146	GIS_ID_Link21011	Island Timberlands
Little Qualicum CW	MHmm1	49.25682	-124.57174	GIS_ID_Link21012	Island Timberlands
Little Qualicum CW	MHmm1	49.25664	-124.57213	GIS_ID_Link21013	Island Timberlands
Little Qualicum CW	MHmm1	49.2559	-124.5721	GIS_ID_Link21014	Island Timberlands
Little Qualicum CW	MHmm1	49.25844	-124.57438	GIS_ID_Link21015	Island Timberlands
Little Qualicum CW	MHmm1	49.25731	-124.57407	GIS_ID_Link21016	Island Timberlands
Little Qualicum CW	MHmm1	49.25855	-124.57371	GIS_ID_Link21017	Island Timberlands
Little Qualicum CW	MHmm1	49.2575	-124.57315	GIS_ID_Link21018	Island Timberlands
Little Qualicum CW	MHmm1	49.25753	-124.57311	GIS_ID_Link21019	Island Timberlands
Oyster Upper CW	CWHmm2	49.80417	-125.48692	GIS_ID_Link21020	Island Timberlands
Oyster Upper CW	CWHmm2	49.8039	-125.48709	GIS_ID_Link21021	Island Timberlands
Oyster Upper CW	CWHmm2	49.80416	-125.48693	GIS_ID_Link21022	Island Timberlands
Oyster Upper CW	CWHmm2	49.80401	-125.48743	GIS_ID_Link21023	Island Timberlands
Oyster Upper CW	CWHmm2	49.8013	-125.49704	GIS_ID_Link21024	Island Timberlands
Oyster Upper CW	CWHmm2	49.80398	-125.48948	GIS_ID_Link21025	Island Timberlands
Oyster Upper CW	CWHmm2	49.8042	-125.48883	GIS_ID_Link21026	Island Timberlands
Oyster Upper CW	CWHmm2	49.80286	-125.49278	GIS_ID_Link21027	Island Timberlands
Oyster Upper CW	CWHmm2	49.80401	-125.48962	GIS_ID_Link21028	Island Timberlands
Oyster Upper CW	CWHmm2	49.80397	-125.48936	GIS_ID_Link21029	Island Timberlands
Oyster Upper CW	CWHmm2	49.79984	-125.49578	GIS_ID_Link21030	Island Timberlands
Oyster Upper CW	CWHmm2	49.7997	-125.49591	GIS_ID_Link21031	Island Timberlands
Nanaimo Jump CW	CWHmm2	48.99383	-124.2229	GIS_ID_Link21032	Island Timberlands
Nanaimo Jump CW	CWHmm2	48.99349	-124.2265	GIS_ID_Link21033	Island Timberlands
Nanaimo Jump CW	CWHmm2	48.99381	-124.22214	GIS_ID_Link21034	Island Timberlands
Nanaimo Jump CW	CWHmm2	48.99389	-124.2238	GIS_ID_Link21035	Island Timberlands
Nanaimo Jump CW	CWHmm2	48.99337	-124.22741	GIS_ID_Link21036	Island Timberlands
Nanaimo Jump CW	CWHmm2	48.99427	-124.22111	GIS_ID_Link21037	Island Timberlands
Nanaimo Jump CW	CWHmm2	48.99432	-124.22002	GIS_ID_Link21038	Island Timberlands
Nanaimo Jump CW	CWHmm2	48.99377	-124.22312	GIS_ID_Link21039	Island Timberlands
Oyster Middle CW	CWHxm2	49.82429	-125.40353	GIS_ID_Link21040	Island Timberlands
Oyster Middle CW	CWHxm2	49.82648	-125.40022	GIS_ID_Link21041	Island Timberlands
Oyster Middle CW	CWHxm2	49.82788	-125.40131	GIS_ID_Link21042	Island Timberlands
Oyster Upper CW	MHmm1	49.68316	-125.4458	GIS_ID_Link21043	Island Timberlands
Tsable Lower	CWHmm2	49.49342	-124.96139	GIS_ID_Link21044	Island Timberlands
Tsable Lower	CWHmm2	49.49139	-124.95712	GIS_ID_Link21045	Island Timberlands
Tsable Lower	MHmm1	49.48822	-124.96466	GIS_ID_Link21046	Island Timberlands
Oyster Upper CW	MHmm1	49.68341	-125.45025	GIS_ID_Link21047	Island Timberlands
Tsable Lower	CWHmm2	49.49002	-124.9616	GIS_ID_Link21048	Island Timberlands
Tsable Lower	MHmm1	49.48927	-124.97615	GIS_ID_Link21049	Island Timberlands
Quinsam Iron	MHmm1	49.82431	-125.50838	GIS_ID_Link21050	Island Timberlands
Quinsam Iron	MHmm1	49.82819	-125.50455	GIS_ID_Link21051	Island Timberlands
Quinsam Iron	MHmm1	49.82697	-125.50872	GIS_ID_Link21052	Island Timberlands
Quinsam Iron	MHmm1	49.82682	-125.50642	GIS_ID_Link21053	Island Timberlands
Quinsam Iron	MHmm1	49.82823	-125.5041	GIS_ID_Link21054	Island Timberlands
Quinsam Iron	MHmm1	49.82769	-125.50565	GIS_ID_Link21055	Island Timberlands
Quinsam Iron	MHmm1	49.8274	-125.50641	GIS_ID_Link21056	Island Timberlands
Quinsam Iron	MHmm1	49.82813	-125.50454	GIS_ID_Link21057	Island Timberlands
Quinsam Iron	MHmm1	49.82663	-125.50872	GIS_ID_Link21058	Island Timberlands
Nanaimo Dunsmuir CW	MHmm1	49.05333	-124.32647	GIS_ID_Link21059	Island Timberlands
Nanaimo Dunsmuir CW	MHmm1	49.05539	-124.32471	GIS_ID_Link21060	Island Timberlands

Location (Basin)	Biogeo Zone (BGC_LABEL)	Latitude	Longitude	GIS_ID	Ownership
Quinsam Iron	MHmm1	49.8299	-125.5014	GIS_ID_Link21061	Island Timberlands
Quinsam Iron	MHmm1	49.82908	-125.50151	GIS_ID_Link21062	Island Timberlands
Quinsam Iron	MHmm1	49.82756	-125.50061	GIS_ID_Link21063	Island Timberlands
Quinsam Iron	MHmm1	49.82987	-125.49948	GIS_ID_Link21064	Island Timberlands
Quinsam Iron	MHmm1	49.82803	-125.50221	GIS_ID_Link21065	Island Timberlands
Quinsam Iron	MHmm1	49.83074	-125.49823	GIS_ID_Link21066	Island Timberlands
Quinsam Iron	MHmm1	49.83113	-125.4978	GIS_ID_Link21067	Island Timberlands
Quinsam Iron	MHmm1	49.82996	-125.50036	GIS_ID_Link21068	Island Timberlands
Quinsam Iron	MHmm1	49.82863	-125.50282	GIS_ID_Link21069	Island Timberlands
Quinsam Iron	MHmm1	49.83095	-125.49825	GIS_ID_Link21070	Island Timberlands
Quinsam Iron	MHmm1	49.83077	-125.49097	GIS_ID_Link21071	Island Timberlands
Quinsam Iron	MHmm1	49.82892	-125.49002	GIS_ID_Link21072	Island Timberlands
Quinsam Iron	MHmm1	49.83014	-125.50022	GIS_ID_Link21073	Island Timberlands
Quinsam Iron	MHmm1	49.8286	-125.50319	GIS_ID_Link21074	Island Timberlands
Quinsam Iron	CWHmm2	49.83739	-125.4688	GIS_ID_Link21075	Island Timberlands
Quinsam Iron	MHmm1	49.82867	-125.46759	GIS_ID_Link21076	Island Timberlands
Quinsam Iron	MHmm1	49.83205	-125.4593	GIS_ID_Link21077	Island Timberlands
Quinsam Iron	MHmm1	49.82917	-125.46735	GIS_ID_Link21078	Island Timberlands
Quinsam Iron	MHmm1	49.8316	-125.46047	GIS_ID_Link21079	Island Timberlands
Quinsam Iron	MHmm1	49.83046	-125.46287	GIS_ID_Link21080	Island Timberlands
Quinsam Iron	CWHxm2	49.89547	-125.42345	GIS_ID_Link21081	Island Timberlands
Quinsam Iron	MHmm1	49.82864	-125.47158	GIS_ID_Link21082	Island Timberlands
Quinsam Iron	MHmm1	49.83363	-125.46121	GIS_ID_Link21083	Island Timberlands
Nanaimo River South CW	CWHmm2	48.96407	-124.14496	GIS_ID_Link21084	Island Timberlands
Tsable Upper	CWHmm2	49.5329	-125.07204	GIS_ID_Link21085	Island Timberlands
Tsable Upper	CWHmm2	49.53309	-125.07381	GIS_ID_Link21086	Island Timberlands
Tsable Upper	MHmm1	49.53311	-125.06748	GIS_ID_Link21087	Island Timberlands
Tsable Upper	MHmm1	49.53379	-125.06865	GIS_ID_Link21088	Island Timberlands
Tsable Upper	MHmm1	49.52988	-125.07262	GIS_ID_Link21089	Island Timberlands
Tsable Upper	MHmm1	49.53128	-125.06535	GIS_ID_Link21090	Island Timberlands
Tsable Upper	MHmm1	49.53073	-125.06715	GIS_ID_Link21091	Island Timberlands
Tsable Upper	MHmm1	49.53011	-125.07114	GIS_ID_Link21092	Island Timberlands
Tsable Upper	MHmm1	49.53012	-125.06957	GIS_ID_Link21093	Island Timberlands
Tsable Upper	MHmm1	49.52993	-125.07251	GIS_ID_Link21094	Island Timberlands
Tsable Upper	MHmm1	49.53069	-125.06705	GIS_ID_Link21095	Island Timberlands
Tsable Upper	MHmm1	49.5302	-125.06886	GIS_ID_Link21096	Island Timberlands
Oyster Middle CW	CWHmm2	49.82932	-125.41622	GIS_ID_Link21097	Island Timberlands
Oyster Middle CW	CWHmm2	49.82878	-125.41538	GIS_ID_Link21098	Island Timberlands
Oyster Middle CW	CWHmm2	49.82702	-125.41738	GIS_ID_Link21099	Island Timberlands
Oyster Middle CW	CWHmm2	49.82474	-125.41789	GIS_ID_Link21100	Island Timberlands
Oyster Middle CW	CWHmm2	49.82164	-125.42138	GIS_ID_Link21101	Island Timberlands
Oyster Middle CW	CWHxm2	49.8229	-125.4189	GIS_ID_Link21102	Island Timberlands
Oyster Middle CW	CWHxm2	49.82254	-125.4186	GIS_ID_Link21103	Island Timberlands
Oyster Middle CW	CWHmm2	49.82223	-125.41951	GIS_ID_Link21104	Island Timberlands
Oyster Middle CW	CWHmm2	49.82358	-125.41886	GIS_ID_Link21105	Island Timberlands
Oyster Middle CW	CWHxm2	49.8245	-125.41708	GIS_ID_Link21106	Island Timberlands
Oyster Middle CW	CWHxm2	49.82242	-125.41901	GIS_ID_Link21107	Island Timberlands
Oyster Middle CW	CWHmm2	49.82672	-125.41656	GIS_ID_Link21108	Island Timberlands
Oyster Middle CW	CWHmm2	49.82631	-125.4165	GIS_ID_Link21109	Island Timberlands
Oyster Middle CW	CWHmm2	49.82653	-125.41647	GIS_ID_Link21110	Island Timberlands
Oyster Middle CW	CWHmm2	49.82786	-125.41703	GIS_ID_Link21111	Island Timberlands

Location (Basin)	Biogeo Zone (BGC_LABEL)	Latitude	Longitude	GIS_ID	Ownership
Oyster Middle CW	CWHmm2	49.82612	-125.41733	GIS_ID_Link21112	Island Timberlands
Oyster Middle CW	CWHmm2	49.82836	-125.41682	GIS_ID_Link21113	Island Timberlands
Oyster Middle CW	CWHmm2	49.8251	-125.42346	GIS_ID_Link21114	Island Timberlands
Oyster Middle CW	CWHmm2	49.82568	-125.42204	GIS_ID_Link21115	Island Timberlands
Oyster Middle CW	CWHmm2	49.8252	-125.4264	GIS_ID_Link21116	Island Timberlands
Oyster Middle CW	CWHmm2	49.82508	-125.42473	GIS_ID_Link21117	Island Timberlands
Oyster Middle CW	CWHmm2	49.8257	-125.42389	GIS_ID_Link21118	Island Timberlands
Oyster Middle CW	CWHmm2	49.82541	-125.42417	GIS_ID_Link21119	Island Timberlands
San Juan Upper	CWHmm2	48.69552	-123.98148	GIS_ID_Link21120	Island Timberlands
San Juan Upper	CWHmm2	48.69579	-123.98205	GIS_ID_Link21121	Island Timberlands
San Juan Upper	CWHmm2	48.69579	-123.98176	GIS_ID_Link21122	Island Timberlands
Langley Lake	CWHxm1	49.56133	-124.91293	GIS_ID_Link21123	Island Timberlands
Langley Lake	CWHxm1	49.56191	-124.9176	GIS_ID_Link21124	Island Timberlands
Langley Lake	CWHxm1	49.56036	-124.91424	GIS_ID_Link21125	Island Timberlands
Langley Lake	CWHxm1	49.56186	-124.91766	GIS_ID_Link21126	Island Timberlands
Langley Lake	CWHxm1	49.55973	-124.91537	GIS_ID_Link21127	Island Timberlands
Englishman Middle CW	MHmm1	49.18787	-124.48571	GIS_ID_Link21128	Island Timberlands
Nanaimo Jump CW	MHmm1	48.97812	-124.1967	GIS_ID_Link21129	Island Timberlands
Englishman Upper CW	MHmm1	49.17865	-124.50292	GIS_ID_Link21130	Island Timberlands
Englishman Upper CW	MHmm1	49.1798	-124.50381	GIS_ID_Link21131	Island Timberlands
Englishman Middle CW	CWHmm2	49.1699	-124.4302	GIS_ID_Link21132	Island Timberlands
Englishman Middle CW	CWHmm2	49.17012	-124.42962	GIS_ID_Link21133	Island Timberlands
Englishman Middle CW	CWHmm2	49.17013	-124.4298	GIS_ID_Link21134	Island Timberlands
Oyster Upper CW	CWHmm2	49.7585	-125.44727	GIS_ID_Link21135	Island Timberlands
Oyster Upper CW	CWHmm2	49.75642	-125.44651	GIS_ID_Link21136	Island Timberlands
Oyster Upper CW	CWHmm2	49.75664	-125.44655	GIS_ID_Link21137	Island Timberlands
Oyster Upper CW	CWHmm2	49.75654	-125.44652	GIS_ID_Link21138	Island Timberlands
Wilfred Creek	MHmm1	49.43988	-124.93899	GIS_ID_Link21139	Island Timberlands
Wilfred Creek	MHmm1	49.43917	-124.93645	GIS_ID_Link21140	Island Timberlands
Wilfred Creek	MHmm1	49.43772	-124.93643	GIS_ID_Link21141	Island Timberlands
Oyster Upper CW	CWHmm1	49.76109	-125.45022	GIS_ID_Link21142	Island Timberlands
Wilfred Creek	MHmm1	49.44156	-124.93752	GIS_ID_Link21143	Island Timberlands
Oyster Upper CW	CWHmm2	49.75687	-125.44744	GIS_ID_Link21144	Island Timberlands
Oyster Upper CW	CWHmm2	49.75659	-125.44745	GIS_ID_Link21145	Island Timberlands
Oyster Upper CW	CWHmm2	49.7565	-125.44705	GIS_ID_Link21146	Island Timberlands
Oyster Upper CW	CWHmm2	49.75667	-125.44732	GIS_ID_Link21147	Island Timberlands
Oyster Upper CW	CWHmm2	49.75496	-125.44775	GIS_ID_Link21148	Island Timberlands
Wilfred Creek	MHmm1	49.43836	-124.93347	GIS_ID_Link21149	Island Timberlands
Wilfred Creek	MHmm1	49.43962	-124.93516	GIS_ID_Link21150	Island Timberlands
Wilfred Creek	MHmm1	49.43912	-124.93565	GIS_ID_Link21151	Island Timberlands
Oyster Upper CW	CWHmm1	49.75322	-125.44972	GIS_ID_Link21152	Island Timberlands
Oyster Upper CW	CWHmm1	49.75266	-125.45035	GIS_ID_Link21153	Island Timberlands
Oyster Upper CW	CWHmm1	49.75311	-125.4498	GIS_ID_Link21154	Island Timberlands
Oyster Upper CW	CWHmm1	49.7542	-125.44906	GIS_ID_Link21155	Island Timberlands
Oyster Upper CW	CWHmm1	49.75446	-125.44912	GIS_ID_Link21156	Island Timberlands
Oyster Upper CW	CWHmm1	49.75815	-125.45065	GIS_ID_Link21157	Island Timberlands
Oyster Upper CW	CWHmm1	49.75794	-125.45125	GIS_ID_Link21158	Island Timberlands
Oyster Upper CW	CWHmm1	49.75782	-125.45045	GIS_ID_Link21159	Island Timberlands
Oyster Upper CW	CWHmm1	49.75899	-125.45026	GIS_ID_Link21160	Island Timberlands
Oyster Upper CW	CWHmm1	49.75808	-125.45123	GIS_ID_Link21161	Island Timberlands
Oyster Upper CW	CWHmm1	49.75815	-125.45074	GIS_ID_Link21162	Island Timberlands

Location (Basin)	Biogeo Zone (BGC_LABEL)	Latitude	Longitude	GIS_ID	Ownership
Oyster Upper CW	CWHmm1	49.75799	-125.45045	GIS_ID_Link21163	Island Timberlands
Oyster Upper CW	CWHmm1	49.75795	-125.45019	GIS_ID_Link21164	Island Timberlands
Oyster Upper CW	CWHmm1	49.75595	-125.45282	GIS_ID_Link21165	Island Timberlands
Oyster Upper CW	CWHmm1	49.75412	-125.45279	GIS_ID_Link21166	Island Timberlands
Oyster Upper CW	CWHmm1	49.76413	-125.45564	GIS_ID_Link21167	Island Timberlands
Oyster Upper CW	CWHmm1	49.7638	-125.45548	GIS_ID_Link21168	Island Timberlands
Oyster Upper CW	CWHmm1	49.7558	-125.45362	GIS_ID_Link21169	Island Timberlands
Oyster Upper CW	CWHmm1	49.76392	-125.45546	GIS_ID_Link21170	Island Timberlands
Oyster Upper CW	CWHmm1	49.75438	-125.45261	GIS_ID_Link21171	Island Timberlands
Oyster Upper CW	CWHmm1	49.75775	-125.45262	GIS_ID_Link21172	Island Timberlands
Oyster Upper CW	CWHmm1	49.75413	-125.452	GIS_ID_Link21173	Island Timberlands
Big Qualicum Upper	CWHmm2	49.38334	-124.82871	GIS_ID_Link21174	Island Timberlands
Big Qualicum Upper	CWHmm2	49.38297	-124.82869	GIS_ID_Link21175	Island Timberlands
Big Qualicum Upper	CWHmm2	49.3846	-124.83141	GIS_ID_Link21176	Island Timberlands
Big Qualicum Upper	CWHmm2	49.38283	-124.83187	GIS_ID_Link21177	Island Timberlands
Big Qualicum Upper	CWHmm2	49.38355	-124.83008	GIS_ID_Link21178	Island Timberlands
Big Qualicum Upper	CWHmm2	49.38388	-124.82885	GIS_ID_Link21179	Island Timberlands
Big Qualicum Upper	CWHmm2	49.38474	-124.82922	GIS_ID_Link21180	Island Timberlands
Big Qualicum Upper	CWHmm2	49.38361	-124.82891	GIS_ID_Link21181	Island Timberlands
Big Qualicum Upper	CWHmm2	49.38332	-124.83131	GIS_ID_Link21182	Island Timberlands
Chemainus Upper	MHmm1	48.94629	-124.161	GIS_ID_Link21183	Island Timberlands
Oyster Middle CW	CWHmm2	49.82476	-125.43175	GIS_ID_Link21184	Island Timberlands
Oyster Middle CW	CWHmm2	49.82538	-125.42737	GIS_ID_Link21185	Island Timberlands
Oyster Middle CW	CWHmm2	49.82486	-125.43101	GIS_ID_Link21186	Island Timberlands
Oyster Middle CW	CWHmm2	49.82485	-125.42976	GIS_ID_Link21187	Island Timberlands
Oyster Middle CW	CWHmm2	49.82536	-125.42839	GIS_ID_Link21188	Island Timberlands
Oyster Middle CW	CWHmm2	49.82506	-125.42943	GIS_ID_Link21189	Island Timberlands
Koksilah Middle	CWHmm1	48.63631	-123.89872	GIS_ID_Link21190	Island Timberlands
Koksilah Middle	CWHmm1	48.63575	-123.89981	GIS_ID_Link21191	Island Timberlands
Koksilah Middle	CWHmm1	48.63602	-123.89888	GIS_ID_Link21192	Island Timberlands
Koksilah Middle	CWHmm1	48.63609	-123.89931	GIS_ID_Link21193	Island Timberlands
Koksilah Middle	CWHmm1	48.63587	-123.89958	GIS_ID_Link21194	Island Timberlands
Koksilah Middle	CWHmm1	48.63617	-123.89848	GIS_ID_Link21195	Island Timberlands
Tsable Upper	MHmm1	49.52483	-125.11036	GIS_ID_Link21196	Island Timberlands
Puntledge Toma CW	CWHmm2	49.51102	-125.10801	GIS_ID_Link21197	Island Timberlands
Puntledge Toma CW	CWHmm2	49.51326	-125.10335	GIS_ID_Link21198	Island Timberlands
Tsable Upper	MHmm1	49.52578	-125.11606	GIS_ID_Link21199	Island Timberlands
Tsable Upper	MHmm1	49.5256	-125.11085	GIS_ID_Link21200	Island Timberlands
Tsable Upper	MHmm1	49.52665	-125.11409	GIS_ID_Link21201	Island Timberlands
Tsable Upper	MHmm1	49.52616	-125.11189	GIS_ID_Link21202	Island Timberlands
Tsable Upper	MHmm1	49.52377	-125.10395	GIS_ID_Link21203	Island Timberlands
Tsable Upper	MHmm1	49.5245	-125.10192	GIS_ID_Link21204	Island Timberlands
Tsable Upper	MHmm1	49.52451	-125.10346	GIS_ID_Link21205	Island Timberlands
Tsable Upper	MHmm1	49.52534	-125.10239	GIS_ID_Link21206	Island Timberlands
Langley Lake	CWHxm1	49.56401	-124.92916	GIS_ID_Link21207	Island Timberlands
Langley Lake	CWHxm1	49.56294	-124.929	GIS_ID_Link21208	Island Timberlands
Langley Lake	CWHxm1	49.56272	-124.92633	GIS_ID_Link21209	Island Timberlands
Langley Lake	CWHxm1	49.56368	-124.9291	GIS_ID_Link21210	Island Timberlands
Oyster Middle CW	CWHxm2	49.81541	-125.41637	GIS_ID_Link21211	Island Timberlands
Quinsam Iron	MHmm1	49.83332	-125.47772	GIS_ID_Link21212	Island Timberlands
Quinsam Iron	CWHmm2	49.83939	-125.48043	GIS_ID_Link21213	Island Timberlands

Location (Basin)	Biogeo Zone (BGC_LABEL)	Latitude	Longitude	GIS_ID	Ownership
Quinsam Iron	MHmm1	49.83651	-125.47954	GIS_ID_Link21214	Island Timberlands
Quinsam Iron	MHmm1	49.8372	-125.48084	GIS_ID_Link21215	Island Timberlands
Quinsam Iron	MHmm1	49.83766	-125.48123	GIS_ID_Link21216	Island Timberlands
Quinsam Iron	MHmm1	49.82993	-125.47405	GIS_ID_Link21217	Island Timberlands
Quinsam Iron	MHmm1	49.83458	-125.47817	GIS_ID_Link21218	Island Timberlands
Quinsam Iron	MHmm1	49.83222	-125.47624	GIS_ID_Link21219	Island Timberlands
Quinsam Iron	MHmm1	49.83025	-125.47426	GIS_ID_Link21220	Island Timberlands
Quinsam Iron	MHmm1	49.83109	-125.47267	GIS_ID_Link21221	Island Timberlands
Quinsam Iron	MHmm1	49.83112	-125.47247	GIS_ID_Link21222	Island Timberlands
Nanaimo Jump CW	CWHmm2	48.965	-124.21182	GIS_ID_Link21223	Island Timberlands
Nanaimo Jump CW	CWHmm2	48.96308	-124.21355	GIS_ID_Link21224	Island Timberlands
San Juan Upper	CWHmm2	48.65695	-123.98319	GIS_ID_Link21225	Island Timberlands
San Juan Upper	CWHmm2	48.65762	-123.98488	GIS_ID_Link21226	Island Timberlands
San Juan Upper	CWHmm2	48.65778	-123.98426	GIS_ID_Link21227	Island Timberlands
San Juan Upper	CWHmm2	48.65669	-123.98506	GIS_ID_Link21228	Island Timberlands
San Juan Upper	CWHmm2	48.65694	-123.98349	GIS_ID_Link21229	Island Timberlands
San Juan Upper	CWHmm2	48.65698	-123.98393	GIS_ID_Link21230	Island Timberlands
San Juan Upper	CWHmm2	48.65728	-123.98484	GIS_ID_Link21231	Island Timberlands
San Juan Upper	CWHmm2	48.65764	-123.98455	GIS_ID_Link21232	Island Timberlands
Tsable Upper	MHmm1	49.48157	-125.00535	GIS_ID_Link21233	Island Timberlands
Tsable Upper	MHmm1	49.47648	-125.00389	GIS_ID_Link21234	Island Timberlands
Oyster Upper CW	MHmm1	49.76551	-125.47944	GIS_ID_Link21235	Island Timberlands
Oyster Upper CW	MHmm1	49.76476	-125.48269	GIS_ID_Link21236	Island Timberlands
Tsable Upper	CWHmm2	49.52287	-125.04955	GIS_ID_Link21237	Island Timberlands
Tsable Upper	CWHmm2	49.52365	-125.04989	GIS_ID_Link21238	Island Timberlands
Tsable Upper	MHmm1	49.52127	-125.05639	GIS_ID_Link21239	Island Timberlands
Tsable Upper	MHmm1	49.52178	-125.05026	GIS_ID_Link21240	Island Timberlands
Tsable Upper	MHmm1	49.52053	-125.05559	GIS_ID_Link21241	Island Timberlands
Tsable Upper	MHmm1	49.52023	-125.05916	GIS_ID_Link21242	Island Timberlands
Tsable Upper	MHmm1	49.52128	-125.05721	GIS_ID_Link21243	Island Timberlands
Tsable Upper	MHmm1	49.52248	-125.05221	GIS_ID_Link21244	Island Timberlands
Tsable Upper	MHmm1	49.52249	-125.05144	GIS_ID_Link21245	Island Timberlands
Tsable Upper	CWHmm2	49.52474	-125.05138	GIS_ID_Link21246	Island Timberlands
Tsable Upper	CWHmm2	49.52458	-125.04986	GIS_ID_Link21247	Island Timberlands
Tsable Upper	MHmm1	49.52387	-125.05287	GIS_ID_Link21248	Island Timberlands
Tsable Upper	MHmm1	49.52186	-125.0502	GIS_ID_Link21249	Island Timberlands
Tsable Upper	MHmm1	49.5235	-125.0539	GIS_ID_Link21250	Island Timberlands
Tsable Upper	MHmm1	49.52182	-125.05056	GIS_ID_Link21251	Island Timberlands
Tsable Upper	MHmm1	49.52136	-125.0564	GIS_ID_Link21252	Island Timberlands
Tsable Upper	MHmm1	49.52137	-125.05754	GIS_ID_Link21253	Island Timberlands
Tsable Upper	MHmm1	49.5205	-125.05879	GIS_ID_Link21254	Island Timberlands
Tsable Upper	MHmm1	49.5218	-125.05553	GIS_ID_Link21255	Island Timberlands
Tsable Upper	MHmm1	49.52149	-125.05178	GIS_ID_Link21256	Island Timberlands
Tsable Upper	MHmm1	49.52055	-125.05548	GIS_ID_Link21257	Island Timberlands
Oyster Upper CW	MHmm1	49.70256	-125.45804	GIS_ID_Link21258	Island Timberlands
Oyster Upper CW	MHmm1	49.702	-125.46275	GIS_ID_Link21259	Island Timberlands
Tsable Upper	MHmm1	49.52728	-125.05315	GIS_ID_Link21260	Island Timberlands
Big Qualicum Upper	CWHmm2	49.38516	-124.84575	GIS_ID_Link21261	Island Timberlands
Big Qualicum Upper	MHmm1	49.38432	-124.84668	GIS_ID_Link21262	Island Timberlands
Big Qualicum Upper	MHmm1	49.38346	-124.85038	GIS_ID_Link21263	Island Timberlands
Big Qualicum Upper	CWHmm2	49.38247	-124.83794	GIS_ID_Link21264	Island Timberlands

Location (Basin)	Biogeo Zone (BGC_LABEL)	Latitude	Longitude	GIS_ID	Ownership
Big Qualicum Upper	CWHxm2	49.38603	-124.83338	GIS_ID_Link21265	Island Timberlands
Big Qualicum Upper	CWHxm2	49.38543	-124.8335	GIS_ID_Link21266	Island Timberlands
Big Qualicum Upper	CWHmm2	49.38225	-124.83402	GIS_ID_Link21267	Island Timberlands
Big Qualicum Upper	CWHmm2	49.38397	-124.83449	GIS_ID_Link21268	Island Timberlands
Oyster Upper CW	MHmm1	49.78606	-125.51666	GIS_ID_Link21269	Island Timberlands
Nanaimo Dunsmuir CW	MHmm1	49.04326	-124.30463	GIS_ID_Link21270	Island Timberlands
Nanaimo Dunsmuir CW	MHmm1	49.04537	-124.30622	GIS_ID_Link21271	Island Timberlands
Nanaimo Dunsmuir CW	MHmm1	49.0437	-124.30488	GIS_ID_Link21272	Island Timberlands
Nanaimo Dunsmuir CW	MHmm1	49.04331	-124.30413	GIS_ID_Link21273	Island Timberlands
Oyster Upper CW	MHmm1	49.77898	-125.51488	GIS_ID_Link21274	Island Timberlands
Oyster Upper CW	MHmm1	49.77691	-125.51489	GIS_ID_Link21275	Island Timberlands
Oyster Upper CW	MHmm1	49.77628	-125.51454	GIS_ID_Link21276	Island Timberlands
Oyster Upper CW	MHmm1	49.77627	-125.51442	GIS_ID_Link21277	Island Timberlands
Oyster Upper CW	MHmm1	49.77732	-125.51546	GIS_ID_Link21278	Island Timberlands
Oyster Upper CW	MHmm1	49.7769	-125.51545	GIS_ID_Link21279	Island Timberlands
Oyster Upper CW	MHmm1	49.77856	-125.51514	GIS_ID_Link21280	Island Timberlands
Oyster Upper CW	MHmm1	49.78011	-125.51479	GIS_ID_Link21281	Island Timberlands
Oyster Upper CW	MHmm1	49.78018	-125.5147	GIS_ID_Link21282	Island Timberlands
Oyster Upper CW	MHmm1	49.78027	-125.51459	GIS_ID_Link21283	Island Timberlands
Oyster Upper CW	MHmm1	49.77642	-125.51452	GIS_ID_Link21284	Island Timberlands
Oyster Upper CW	MHmm1	49.77656	-125.51465	GIS_ID_Link21285	Island Timberlands
Oyster Upper CW	MHmm1	49.77679	-125.51475	GIS_ID_Link21286	Island Timberlands
Oyster Upper CW	MHmm1	49.77939	-125.51491	GIS_ID_Link21287	Island Timberlands
Oyster Upper CW	MHmm1	49.77983	-125.51493	GIS_ID_Link21288	Island Timberlands
Oyster Upper CW	MHmm1	49.78061	-125.51443	GIS_ID_Link21289	Island Timberlands
Oyster Upper CW	MHmm1	49.78081	-125.51363	GIS_ID_Link21290	Island Timberlands
Oyster Upper CW	MHmm1	49.77898	-125.5148	GIS_ID_Link21291	Island Timberlands
Oyster Upper CW	MHmm1	49.77787	-125.51551	GIS_ID_Link21292	Island Timberlands
Oyster Upper CW	MHmm1	49.77741	-125.51556	GIS_ID_Link21293	Island Timberlands
Oyster Upper CW	MHmm1	49.77657	-125.51474	GIS_ID_Link21294	Island Timberlands
Oyster Upper CW	MHmm1	49.78026	-125.51252	GIS_ID_Link21295	Island Timberlands
Oyster Upper CW	MHmm1	49.7805	-125.51177	GIS_ID_Link21296	Island Timberlands
Oyster Upper CW	MHmm1	49.77916	-125.51495	GIS_ID_Link21297	Island Timberlands
Oyster Upper CW	MHmm1	49.77867	-125.51502	GIS_ID_Link21298	Island Timberlands
Oyster Upper CW	MHmm1	49.7788	-125.51526	GIS_ID_Link21299	Island Timberlands
Oyster Upper CW	MHmm1	49.78294	-125.51217	GIS_ID_Link21300	Island Timberlands
Oyster Upper CW	MHmm1	49.78185	-125.51294	GIS_ID_Link21301	Island Timberlands
Oyster Upper CW	MHmm1	49.77918	-125.51494	GIS_ID_Link21302	Island Timberlands
Oyster Upper CW	MHmm1	49.77822	-125.51544	GIS_ID_Link21303	Island Timberlands
Oyster Upper CW	MHmm1	49.78138	-125.51395	GIS_ID_Link21304	Island Timberlands
Oyster Upper CW	MHmm1	49.77912	-125.51503	GIS_ID_Link21305	Island Timberlands
Oyster Upper CW	MHmm1	49.77863	-125.51518	GIS_ID_Link21306	Island Timberlands
Oyster Upper CW	MHmm1	49.7836	-125.51229	GIS_ID_Link21307	Island Timberlands
Oyster Upper CW	MHmm1	49.78431	-125.51325	GIS_ID_Link21308	Island Timberlands
Oyster Upper CW	MHmm1	49.77814	-125.51553	GIS_ID_Link21309	Island Timberlands
Oyster Upper CW	MHmm1	49.78311	-125.51227	GIS_ID_Link21310	Island Timberlands
Oyster Upper CW	MHmm1	49.7811	-125.51318	GIS_ID_Link21311	Island Timberlands
Oyster Upper CW	MHmm1	49.78188	-125.51283	GIS_ID_Link21312	Island Timberlands
Oyster Upper CW	MHmm1	49.77949	-125.51504	GIS_ID_Link21313	Island Timberlands
Oyster Upper CW	MHmm1	49.78044	-125.5144	GIS_ID_Link21314	Island Timberlands
Tsable Lower	CWHxm1	49.51685	-124.88945	GIS_ID_Link21315	Island Timberlands

Location (Basin)	Biogeo Zone (BGC_LABEL)	Latitude	Longitude	GIS_ID	Ownership
Englishman Middle CW	MHmm1	49.16189	-124.48862	GIS_ID_Link21316	Island Timberlands
Englishman Middle CW	MHmm1	49.16276	-124.4892	GIS_ID_Link21317	Island Timberlands
Oyster Upper CW	MHmm1	49.79603	-125.48431	GIS_ID_Link21318	Island Timberlands
Oyster Upper CW	CWHmm1	49.74134	-125.45514	GIS_ID_Link21319	Island Timberlands
Oyster Upper CW	CWHmm2	49.73877	-125.45773	GIS_ID_Link21320	Island Timberlands
Oyster Upper CW	CWHmm2	49.7399	-125.45604	GIS_ID_Link21321	Island Timberlands
Oyster Upper CW	CWHmm2	49.73666	-125.45816	GIS_ID_Link21322	Island Timberlands
Oyster Upper CW	CWHmm2	49.74028	-125.45419	GIS_ID_Link21323	Island Timberlands
Oyster Upper CW	CWHmm2	49.73656	-125.45789	GIS_ID_Link21324	Island Timberlands
Oyster Upper CW	CWHmm2	49.73951	-125.45505	GIS_ID_Link21325	Island Timberlands
Oyster Upper CW	CWHmm2	49.73947	-125.45486	GIS_ID_Link21326	Island Timberlands
Oyster Upper CW	CWHmm2	49.73623	-125.45804	GIS_ID_Link21327	Island Timberlands
Oyster Upper CW	CWHmm2	49.74017	-125.4544	GIS_ID_Link21328	Island Timberlands
Oyster Upper CW	CWHmm2	49.73912	-125.4551	GIS_ID_Link21329	Island Timberlands
Oyster Upper CW	CWHmm2	49.74011	-125.45476	GIS_ID_Link21330	Island Timberlands
Oyster Upper CW	CWHmm2	49.73804	-125.45674	GIS_ID_Link21331	Island Timberlands
Oyster Upper CW	CWHmm2	49.73618	-125.45833	GIS_ID_Link21332	Island Timberlands
Oyster Upper CW	CWHmm2	49.73801	-125.45804	GIS_ID_Link21333	Island Timberlands
Oyster Upper CW	CWHmm2	49.73974	-125.45576	GIS_ID_Link21334	Island Timberlands
Oyster Upper CW	CWHmm2	49.73778	-125.45886	GIS_ID_Link21335	Island Timberlands
Oyster Upper CW	CWHmm2	49.7379	-125.45869	GIS_ID_Link21336	Island Timberlands
Oyster Upper CW	CWHmm2	49.7363	-125.45813	GIS_ID_Link21337	Island Timberlands
Oyster Upper CW	CWHmm2	49.7401	-125.45571	GIS_ID_Link21338	Island Timberlands
Oyster Upper CW	CWHmm2	49.73899	-125.45637	GIS_ID_Link21339	Island Timberlands
Oyster Upper CW	CWHmm2	49.73624	-125.45825	GIS_ID_Link21340	Island Timberlands
Oyster Upper CW	CWHmm2	49.73802	-125.458	GIS_ID_Link21341	Island Timberlands
Oyster Upper CW	CWHmm2	49.73684	-125.45817	GIS_ID_Link21342	Island Timberlands
Oyster Upper CW	CWHmm1	49.74182	-125.45515	GIS_ID_Link21343	Island Timberlands
Oyster Upper CW	CWHmm2	49.74025	-125.45423	GIS_ID_Link21344	Island Timberlands
Oyster Upper CW	CWHmm2	49.7398	-125.45476	GIS_ID_Link21345	Island Timberlands
Oyster Upper CW	CWHmm2	49.7385	-125.45614	GIS_ID_Link21346	Island Timberlands
Oyster Upper CW	CWHmm1	49.749	-125.45438	GIS_ID_Link21347	Island Timberlands
Oyster Upper CW	CWHmm1	49.75183	-125.45459	GIS_ID_Link21348	Island Timberlands
Oyster Upper CW	CWHmm1	49.74872	-125.45433	GIS_ID_Link21349	Island Timberlands
Oyster Upper CW	CWHmm1	49.74888	-125.45439	GIS_ID_Link21350	Island Timberlands
Oyster Upper CW	CWHmm1	49.7538	-125.45423	GIS_ID_Link21351	Island Timberlands
Oyster Upper CW	CWHmm1	49.74261	-125.45451	GIS_ID_Link21352	Island Timberlands
Oyster Upper CW	CWHmm1	49.74387	-125.45571	GIS_ID_Link21353	Island Timberlands
Oyster Upper CW	CWHmm1	49.74965	-125.45438	GIS_ID_Link21354	Island Timberlands
Oyster Upper CW	CWHmm1	49.7528	-125.45413	GIS_ID_Link21355	Island Timberlands
Oyster Upper CW	CWHmm1	49.74348	-125.45588	GIS_ID_Link21356	Island Timberlands
Oyster Upper CW	CWHmm1	49.74291	-125.45538	GIS_ID_Link21357	Island Timberlands
Oyster Upper CW	CWHmm1	49.75098	-125.45425	GIS_ID_Link21358	Island Timberlands
Oyster Upper CW	CWHmm1	49.74689	-125.45469	GIS_ID_Link21359	Island Timberlands
Oyster Upper CW	CWHmm1	49.74402	-125.4537	GIS_ID_Link21360	Island Timberlands
Oyster Upper CW	CWHmm1	49.75604	-125.45447	GIS_ID_Link21361	Island Timberlands
Oyster Upper CW	CWHmm1	49.75507	-125.45322	GIS_ID_Link21362	Island Timberlands
Oyster Upper CW	CWHmm1	49.757	-125.45355	GIS_ID_Link21363	Island Timberlands
Oyster Upper CW	CWHmm1	49.75358	-125.45287	GIS_ID_Link21364	Island Timberlands
Oyster Upper CW	CWHmm2	49.75594	-125.45685	GIS_ID_Link21365	Island Timberlands
Oyster Upper CW	CWHmm2	49.75592	-125.45641	GIS_ID_Link21366	Island Timberlands

Location (Basin)	Biogeo Zone (BGC_LABEL)	Latitude	Longitude	GIS_ID	Ownership
Oyster Upper CW	CWHmm2	49.75604	-125.4558	GIS_ID_Link21367	Island Timberlands
Oyster Upper CW	CWHmm2	49.75639	-125.4551	GIS_ID_Link21368	Island Timberlands
Oyster Upper CW	CWHmm2	49.7556	-125.45653	GIS_ID_Link21369	Island Timberlands
Oyster Upper CW	CWHmm2	49.75428	-125.45599	GIS_ID_Link21370	Island Timberlands
Oyster Upper CW	CWHmm2	49.75425	-125.45496	GIS_ID_Link21371	Island Timberlands
Oyster Upper CW	CWHmm1	49.75386	-125.45365	GIS_ID_Link21372	Island Timberlands
Oyster Upper CW	CWHmm1	49.74869	-125.45335	GIS_ID_Link21373	Island Timberlands
Oyster Upper CW	CWHmm1	49.74594	-125.45418	GIS_ID_Link21374	Island Timberlands
Oyster Upper CW	CWHmm1	49.74389	-125.45459	GIS_ID_Link21375	Island Timberlands
Oyster Upper CW	CWHmm1	49.75401	-125.45439	GIS_ID_Link21376	Island Timberlands
Oyster Upper CW	CWHmm1	49.75671	-125.45416	GIS_ID_Link21377	Island Timberlands
Oyster Upper CW	CWHmm1	49.75383	-125.45349	GIS_ID_Link21378	Island Timberlands
Oyster Upper CW	CWHmm2	49.75472	-125.45563	GIS_ID_Link21379	Island Timberlands
Oyster Upper CW	CWHmm1	49.7545	-125.45312	GIS_ID_Link21380	Island Timberlands
Oyster Upper CW	CWHmm1	49.75391	-125.45221	GIS_ID_Link21381	Island Timberlands
Oyster Upper CW	CWHmm1	49.7548	-125.45329	GIS_ID_Link21382	Island Timberlands
Oyster Upper CW	CWHmm1	49.75354	-125.45213	GIS_ID_Link21383	Island Timberlands
Oyster Upper CW	CWHmm2	49.75585	-125.45653	GIS_ID_Link21384	Island Timberlands
Oyster Upper CW	CWHmm1	49.75044	-125.45474	GIS_ID_Link21385	Island Timberlands
Oyster Upper CW	CWHmm1	49.74942	-125.45424	GIS_ID_Link21386	Island Timberlands
Oyster Upper CW	CWHmm1	49.74782	-125.45493	GIS_ID_Link21387	Island Timberlands
Oyster Upper CW	CWHmm1	49.75077	-125.45481	GIS_ID_Link21388	Island Timberlands
Oyster Upper CW	CWHmm1	49.74983	-125.45436	GIS_ID_Link21389	Island Timberlands
Oyster Upper CW	CWHmm1	49.74843	-125.45416	GIS_ID_Link21390	Island Timberlands
Oyster Upper CW	CWHmm1	49.74879	-125.45426	GIS_ID_Link21391	Island Timberlands
Oyster Upper CW	CWHmm1	49.74348	-125.45573	GIS_ID_Link21392	Island Timberlands
Oyster Upper CW	CWHmm1	49.75181	-125.45448	GIS_ID_Link21393	Island Timberlands
Oyster Upper CW	CWHmm1	49.74661	-125.4555	GIS_ID_Link21394	Island Timberlands
Oyster Upper CW	CWHmm2	49.75573	-125.45717	GIS_ID_Link21395	Island Timberlands
Oyster Middle CW	CWHmm2	49.80368	-125.41274	GIS_ID_Link21396	Island Timberlands
Oyster Middle CW	CWHmm2	49.80242	-125.41309	GIS_ID_Link21397	Island Timberlands
Oyster Middle CW	CWHmm2	49.80358	-125.41242	GIS_ID_Link21398	Island Timberlands
Oyster Middle CW	CWHmm2	49.80259	-125.41311	GIS_ID_Link21399	Island Timberlands
Oyster Middle CW	CWHmm2	49.80255	-125.41259	GIS_ID_Link21400	Island Timberlands
Oyster Middle CW	CWHmm2	49.80148	-125.41079	GIS_ID_Link21401	Island Timberlands
Oyster Middle CW	CWHmm2	49.80074	-125.40907	GIS_ID_Link21402	Island Timberlands
Oyster Middle CW	CWHmm2	49.80206	-125.41015	GIS_ID_Link21403	Island Timberlands
Oyster Middle CW	CWHmm2	49.8012	-125.40927	GIS_ID_Link21404	Island Timberlands
Oyster Middle CW	CWHmm2	49.80131	-125.41033	GIS_ID_Link21405	Island Timberlands
Oyster Middle CW	CWHmm2	49.80126	-125.40987	GIS_ID_Link21406	Island Timberlands
Oyster Middle CW	CWHmm2	49.80183	-125.40993	GIS_ID_Link21407	Island Timberlands
Oyster Middle CW	CWHmm2	49.80823	-125.4095	GIS_ID_Link21408	Island Timberlands
Oyster Middle CW	CWHmm2	49.80842	-125.40985	GIS_ID_Link21409	Island Timberlands
Oyster Middle CW	CWHmm2	49.80802	-125.40812	GIS_ID_Link21410	Island Timberlands
Oyster Middle CW	CWHmm2	49.80817	-125.40986	GIS_ID_Link21411	Island Timberlands
Oyster Middle CW	CWHmm2	49.80782	-125.40856	GIS_ID_Link21412	Island Timberlands
Oyster Middle CW	CWHmm2	49.8081	-125.40904	GIS_ID_Link21413	Island Timberlands
Oyster Upper CW	MHmm1	49.79834	-125.52403	GIS_ID_Link21414	Island Timberlands
Oyster Upper CW	MHmm1	49.79759	-125.52574	GIS_ID_Link21415	Island Timberlands
Oyster Upper CW	MHmm1	49.79826	-125.52464	GIS_ID_Link21416	Island Timberlands
Oyster Upper CW	MHmm1	49.79773	-125.52737	GIS_ID_Link21417	Island Timberlands

Location (Basin)	Biogeo Zone (BGC_LABEL)	Latitude	Longitude	GIS_ID	Ownership
Oyster Upper CW	CMAunp	49.79197	-125.52814	GIS_ID_Link21418	Island Timberlands
Oyster Upper CW	CMAunp	49.79313	-125.52677	GIS_ID_Link21419	Island Timberlands
San Juan Upper	CWHmm2	48.70044	-123.99522	GIS_ID_Link21420	Island Timberlands
San Juan Upper	CWHmm2	48.70017	-123.99526	GIS_ID_Link21421	Island Timberlands
San Juan Upper	CWHmm2	48.70033	-123.9952	GIS_ID_Link21422	Island Timberlands
Koksilah Upper	CWHmm1	48.70592	-123.91686	GIS_ID_Link21423	Island Timberlands
Koksilah Upper	CWHmm1	48.70531	-123.91727	GIS_ID_Link21424	Island Timberlands
Koksilah Upper	CWHmm1	48.7047	-123.91756	GIS_ID_Link21425	Island Timberlands
Koksilah Upper	CWHmm1	48.70687	-123.91829	GIS_ID_Link21426	Island Timberlands
Koksilah Upper	CWHmm1	48.70723	-123.92041	GIS_ID_Link21427	Island Timberlands
Koksilah Upper	CWHmm1	48.7071	-123.9192	GIS_ID_Link21428	Island Timberlands
Wilfred Creek	MHmm1	49.44406	-124.88098	GIS_ID_Link21429	Island Timberlands
Rosewall Creek	MHmm1	49.44057	-124.87944	GIS_ID_Link21430	Island Timberlands
Wilfred Creek	CWHmm2	49.44533	-124.88478	GIS_ID_Link21431	Island Timberlands
Rosewall Creek	CWHmm2	49.44046	-124.87666	GIS_ID_Link21432	Island Timberlands
Wilfred Creek	CWHmm2	49.44393	-124.87792	GIS_ID_Link21433	Island Timberlands
Wilfred Creek	CWHmm2	49.44381	-124.87716	GIS_ID_Link21434	Island Timberlands
Wilfred Creek	CWHmm2	49.44369	-124.87912	GIS_ID_Link21435	Island Timberlands
Wilfred Creek	CWHmm2	49.44407	-124.87856	GIS_ID_Link21436	Island Timberlands
Oyster Upper CW	MHmm1	49.75937	-125.50359	GIS_ID_Link21437	Island Timberlands
Oyster Upper CW	MHmm1	49.75894	-125.50268	GIS_ID_Link21438	Island Timberlands
Chemainus Residual	CWHxm2	48.88375	-123.82084	GIS_ID_Link21439	Island Timberlands
Oyster Upper CW	CWHmm2	49.70255	-125.48288	GIS_ID_Link21440	Island Timberlands
Oyster Upper CW	CWHmm2	49.70353	-125.48241	GIS_ID_Link21441	Island Timberlands
Oyster Upper CW	CWHmm2	49.70266	-125.48288	GIS_ID_Link21442	Island Timberlands
Oyster Upper CW	CWHmm2	49.70404	-125.48615	GIS_ID_Link21443	Island Timberlands
Oyster Upper CW	CWHmm2	49.70332	-125.48794	GIS_ID_Link21444	Island Timberlands
Oyster Upper CW	CWHmm2	49.7043	-125.48551	GIS_ID_Link21445	Island Timberlands
Oyster Upper CW	CWHmm2	49.70463	-125.4852	GIS_ID_Link21446	Island Timberlands
Oyster Upper CW	CWHmm2	49.70409	-125.48594	GIS_ID_Link21447	Island Timberlands
Oyster Upper CW	CWHmm2	49.70539	-125.48306	GIS_ID_Link21448	Island Timberlands
Oyster Upper CW	CWHmm2	49.70652	-125.47698	GIS_ID_Link21449	Island Timberlands
Oyster Upper CW	CWHmm2	49.70597	-125.47851	GIS_ID_Link21450	Island Timberlands
Nanaimo River South CW	CWHmm2	48.98899	-124.19541	GIS_ID_Link21451	Island Timberlands
San Juan Upper	CWHmm2	48.65171	-124.00575	GIS_ID_Link21452	Island Timberlands
San Juan Upper	CWHmm2	48.65045	-124.00381	GIS_ID_Link21453	Island Timberlands
San Juan Upper	CWHmm2	48.6511	-124.00683	GIS_ID_Link21454	Island Timberlands
San Juan Upper	CWHmm2	48.65109	-124.00644	GIS_ID_Link21455	Island Timberlands
San Juan Upper	CWHmm2	48.65058	-124.00708	GIS_ID_Link21456	Island Timberlands
San Juan Upper	CWHmm2	48.65162	-124.00572	GIS_ID_Link21457	Island Timberlands
Nanaimo River South CW	CWHxm1	49.043	-124.16118	GIS_ID_Link21458	Island Timberlands
Nanaimo River South CW	CWHxm1	49.04288	-124.16147	GIS_ID_Link21459	Island Timberlands
Nanaimo River South CW	CWHxm1	49.04328	-124.16042	GIS_ID_Link21460	Island Timberlands
Nanaimo River South CW	CWHxm1	49.0417	-124.16163	GIS_ID_Link21461	Island Timberlands
Nanaimo River South CW	CWHxm1	49.04107	-124.16112	GIS_ID_Link21462	Island Timberlands
Nanaimo River South CW	CWHxm1	49.04169	-124.1615	GIS_ID_Link21463	Island Timberlands
Nanaimo River South CW	CWHxm1	49.04282	-124.16112	GIS_ID_Link21464	Island Timberlands
Nanaimo River South CW	CWHxm1	49.04294	-124.16132	GIS_ID_Link21465	Island Timberlands
Oyster Upper CW	MHmm1	49.80982	-125.4629	GIS_ID_Link21466	Island Timberlands
Oyster Upper CW	MHmm1	49.80988	-125.46054	GIS_ID_Link21467	Island Timberlands
Oyster Upper CW	MHmm1	49.81021	-125.46147	GIS_ID_Link21468	Island Timberlands

Location (Basin)	Biogeo Zone (BGC_LABEL)	Latitude	Longitude	GIS_ID	Ownership
Oyster Upper CW	MHmm1	49.81003	-125.46115	GIS_ID_Link21469	Island Timberlands
Tsable Lower	CWHmm2	49.4733	-124.93533	GIS_ID_Link21470	Island Timberlands
Tsable Lower	CWHmm2	49.47247	-124.94086	GIS_ID_Link21471	Island Timberlands
Tsable Lower	MHmm1	49.46782	-124.94209	GIS_ID_Link21472	Island Timberlands
Oyster Upper CW	CWHmm2	49.70379	-125.49495	GIS_ID_Link21473	Island Timberlands
Oyster Upper CW	CWHmm2	49.7037	-125.49518	GIS_ID_Link21474	Island Timberlands
Oyster Upper CW	CWHmm2	49.70372	-125.49503	GIS_ID_Link21475	Island Timberlands
Oyster Upper CW	CWHmm2	49.70054	-125.49254	GIS_ID_Link21476	Island Timberlands
Oyster Upper CW	CWHmm2	49.70149	-125.49595	GIS_ID_Link21477	Island Timberlands
Oyster Upper CW	CWHmm2	49.702	-125.49599	GIS_ID_Link21478	Island Timberlands
Oyster Upper CW	CWHmm2	49.70171	-125.496	GIS_ID_Link21479	Island Timberlands
Chemainus Upper	CWHmm2	48.92104	-124.17338	GIS_ID_Link21480	Island Timberlands
Chemainus Upper	MHmm1	48.9192	-124.17372	GIS_ID_Link21481	Island Timberlands
Chemainus Upper	MHmm1	48.92089	-124.17485	GIS_ID_Link21482	Island Timberlands
Nile Creek CW	MHmm1	49.39983	-124.79475	GIS_ID_Link21483	Island Timberlands
Nile Creek CW	MHmm1	49.40033	-124.7948	GIS_ID_Link21484	Island Timberlands
Nile Creek CW	MHmm1	49.40114	-124.79563	GIS_ID_Link21485	Island Timberlands
Nile Creek CW	MHmm1	49.4014	-124.79548	GIS_ID_Link21486	Island Timberlands
Nile Creek CW	MHmm1	49.39938	-124.79439	GIS_ID_Link21487	Island Timberlands
Nile Creek CW	MHmm1	49.40182	-124.79576	GIS_ID_Link21488	Island Timberlands
Nile Creek CW	MHmm1	49.40034	-124.795	GIS_ID_Link21489	Island Timberlands
Nile Creek CW	MHmm1	49.39842	-124.79115	GIS_ID_Link21490	Island Timberlands
Nile Creek CW	CWHmm2	49.39927	-124.78968	GIS_ID_Link21491	Island Timberlands
Nile Creek CW	CWHmm2	49.3993	-124.78856	GIS_ID_Link21492	Island Timberlands
Nile Creek CW	CWHmm2	49.3997	-124.78846	GIS_ID_Link21493	Island Timberlands
Nile Creek CW	MHmm1	49.39951	-124.78981	GIS_ID_Link21494	Island Timberlands
Nile Creek CW	MHmm1	49.39935	-124.7899	GIS_ID_Link21495	Island Timberlands
Nile Creek CW	CWHmm2	49.39982	-124.7877	GIS_ID_Link21496	Island Timberlands
Nile Creek CW	CWHmm2	49.3995	-124.78802	GIS_ID_Link21497	Island Timberlands
Nile Creek CW	CWHmm2	49.39942	-124.78891	GIS_ID_Link21498	Island Timberlands
Nile Creek CW	MHmm1	49.39945	-124.78988	GIS_ID_Link21499	Island Timberlands
Nile Creek CW	MHmm1	49.39934	-124.78968	GIS_ID_Link21500	Island Timberlands
Nile Creek CW	MHmm1	49.39896	-124.79023	GIS_ID_Link21501	Island Timberlands
Nile Creek CW	MHmm1	49.39971	-124.79031	GIS_ID_Link21502	Island Timberlands
Nile Creek CW	MHmm1	49.39946	-124.79043	GIS_ID_Link21503	Island Timberlands
Nile Creek CW	MHmm1	49.39913	-124.7915	GIS_ID_Link21504	Island Timberlands
Nile Creek CW	MHmm1	49.39871	-124.79065	GIS_ID_Link21505	Island Timberlands
Nile Creek CW	MHmm1	49.39837	-124.7921	GIS_ID_Link21506	Island Timberlands
Nile Creek CW	MHmm1	49.39849	-124.7918	GIS_ID_Link21507	Island Timberlands
Nile Creek CW	MHmm1	49.39967	-124.79066	GIS_ID_Link21508	Island Timberlands
Oyster Upper CW	MHmm1	49.7569	-125.50774	GIS_ID_Link21509	Island Timberlands
Tsable Lower	CWHmm2	49.5019	-124.94754	GIS_ID_Link21510	Island Timberlands
Tsable Lower	CWHmm2	49.50289	-124.94618	GIS_ID_Link21511	Island Timberlands
Tsable Lower	CWHmm2	49.50336	-124.94806	GIS_ID_Link21512	Island Timberlands
Tsable Lower	CWHxm2	49.49992	-124.93949	GIS_ID_Link21513	Island Timberlands
Tsable Lower	CWHxm2	49.49935	-124.93997	GIS_ID_Link21514	Island Timberlands
Tsable Lower	CWHxm2	49.49974	-124.93964	GIS_ID_Link21515	Island Timberlands
Tsable Lower	CWHmm2	49.50433	-124.9493	GIS_ID_Link21516	Island Timberlands
Tsable Upper	CWHmm1	49.5327	-124.99391	GIS_ID_Link21517	Island Timberlands
Kelvin	CWHmm2	48.68589	-123.76228	GIS_ID_Link21518	Island Timberlands
Kelvin	CWHmm2	48.68595	-123.7627	GIS_ID_Link21519	Island Timberlands

Location (Basin)	Biogeo Zone (BGC_LABEL)	Latitude	Longitude	GIS_ID	Ownership
Holt Creek	CWHmm2	48.70382	-123.79384	GIS_ID_Link21520	Island Timberlands
Holt Creek	CWHmm2	48.70323	-123.79417	GIS_ID_Link21521	Island Timberlands
Holt Creek	CWHmm2	48.70334	-123.79401	GIS_ID_Link21522	Island Timberlands
Wilfred Creek	MHmm1	49.46205	-124.93825	GIS_ID_Link21523	Island Timberlands
Oyster Upper CW	CWHmm2	49.75972	-125.46603	GIS_ID_Link21524	Island Timberlands
Oyster Upper CW	MHmm1	49.76038	-125.46745	GIS_ID_Link21525	Island Timberlands
Oyster Upper CW	MHmm1	49.7604	-125.46675	GIS_ID_Link21526	Island Timberlands
Oyster Upper CW	MHmm1	49.76031	-125.46702	GIS_ID_Link21527	Island Timberlands
Oyster Upper CW	MHmm1	49.7568	-125.47033	GIS_ID_Link21528	Island Timberlands
Oyster Upper CW	MHmm1	49.75512	-125.46563	GIS_ID_Link21529	Island Timberlands
Oyster Upper CW	MHmm1	49.75885	-125.46652	GIS_ID_Link21530	Island Timberlands
Oyster Upper CW	CWHmm2	49.75326	-125.46238	GIS_ID_Link21531	Island Timberlands
Oyster Upper CW	CWHmm2	49.75248	-125.46068	GIS_ID_Link21532	Island Timberlands
Oyster Upper CW	MHmm1	49.75845	-125.46597	GIS_ID_Link21533	Island Timberlands
Oyster Upper CW	MHmm1	49.75697	-125.46981	GIS_ID_Link21534	Island Timberlands
Big Qualicum Upper	CWHmm2	49.38313	-124.83899	GIS_ID_Link21535	Island Timberlands
Big Qualicum Upper	CWHmm2	49.38369	-124.8383	GIS_ID_Link21536	Island Timberlands
Big Qualicum Upper	CWHmm2	49.37965	-124.84159	GIS_ID_Link21537	Island Timberlands
Quinsam Iron	CWHxm2	49.89033	-125.42176	GIS_ID_Link21538	Island Timberlands
Quinsam Iron	CWHxm2	49.89136	-125.42754	GIS_ID_Link21539	Island Timberlands
Quinsam Iron	CWHxm2	49.89102	-125.42655	GIS_ID_Link21540	Island Timberlands
Quinsam Iron	CWHxm2	49.89176	-125.42823	GIS_ID_Link21541	Island Timberlands
Quinsam Iron	CWHxm2	49.89094	-125.42416	GIS_ID_Link21542	Island Timberlands
Quinsam Iron	CWHxm2	49.89018	-125.4221	GIS_ID_Link21543	Island Timberlands
Quinsam Iron	CWHxm2	49.89102	-125.42542	GIS_ID_Link21544	Island Timberlands
Quinsam Iron	CWHxm2	49.89075	-125.42022	GIS_ID_Link21545	Island Timberlands
Quinsam Iron	CWHxm2	49.88826	-125.42374	GIS_ID_Link21546	Island Timberlands
Quinsam Iron	CWHxm2	49.88841	-125.42402	GIS_ID_Link21547	Island Timberlands
Quinsam Iron	CWHxm2	49.88828	-125.42411	GIS_ID_Link21548	Island Timberlands
Englishman Middle CW	MHmm1	49.16164	-124.48283	GIS_ID_Link21549	Island Timberlands
Englishman Middle CW	MHmm1	49.16179	-124.48264	GIS_ID_Link21550	Island Timberlands
Englishman Middle CW	MHmm1	49.16161	-124.48234	GIS_ID_Link21551	Island Timberlands
Englishman Middle CW	MHmm1	49.16227	-124.48282	GIS_ID_Link21552	Island Timberlands
Englishman Middle CW	MHmm1	49.16171	-124.48249	GIS_ID_Link21553	Island Timberlands
Englishman Middle CW	MHmm1	49.16187	-124.48261	GIS_ID_Link21554	Island Timberlands
Englishman Middle CW	MHmm1	49.15999	-124.4844	GIS_ID_Link21555	Island Timberlands
Englishman Middle CW	MHmm1	49.15982	-124.48366	GIS_ID_Link21556	Island Timberlands
Cowichan River Lower	CWHxm2	48.74965	-123.91219	GIS_ID_Link21557	Island Timberlands
Cowichan River Lower	CWHxm2	48.74978	-123.9121	GIS_ID_Link21558	Island Timberlands
Cowichan River Lower	CWHxm2	48.75008	-123.91344	GIS_ID_Link21559	Island Timberlands
Cowichan River Lower	CWHxm2	48.75	-123.91206	GIS_ID_Link21560	Island Timberlands
Cowichan River Lower	CWHxm2	48.75039	-123.91268	GIS_ID_Link21561	Island Timberlands
Cowichan River Lower	CWHxm2	48.75112	-123.91381	GIS_ID_Link21562	Island Timberlands
Cowichan River Lower	CWHxm2	48.75048	-123.9132	GIS_ID_Link21563	Island Timberlands
Cowichan River Lower	CWHxm2	48.74964	-123.91225	GIS_ID_Link21564	Island Timberlands
Cowichan River Lower	CWHxm2	48.74832	-123.907	GIS_ID_Link21565	Island Timberlands
Cowichan River Lower	CWHxm2	48.74888	-123.91474	GIS_ID_Link21566	Island Timberlands
Cowichan River Lower	CWHxm2	48.75001	-123.91472	GIS_ID_Link21567	Island Timberlands
Cowichan River Lower	CWHxm2	48.75266	-123.91453	GIS_ID_Link21568	Island Timberlands
Cowichan River Lower	CWHxm2	48.75116	-123.91474	GIS_ID_Link21569	Island Timberlands
Nanaimo Jump CW	CWHmm2	48.97552	-124.28908	GIS_ID_Link21570	Island Timberlands

Location (Basin)	Biogeo Zone (BGC_LABEL)	Latitude	Longitude	GIS_ID	Ownership
Tsable Upper	MHmm1	49.5372	-125.09611	GIS_ID_Link21571	Island Timberlands
Englishman Upper CW	CWHmm2	49.19193	-124.5298	GIS_ID_Link21572	Island Timberlands
Englishman Upper CW	CWHmm2	49.1946	-124.52905	GIS_ID_Link21573	Island Timberlands
Little Qualicum CW	CWHmm2	49.24839	-124.56738	GIS_ID_Link21574	Island Timberlands
Little Qualicum CW	CWHmm2	49.24855	-124.56708	GIS_ID_Link21575	Island Timberlands
Little Qualicum CW	CWHmm2	49.24863	-124.56699	GIS_ID_Link21576	Island Timberlands
Little Qualicum CW	CWHmm2	49.24869	-124.56692	GIS_ID_Link21577	Island Timberlands
Little Qualicum CW	CWHmm2	49.24878	-124.56668	GIS_ID_Link21578	Island Timberlands
Little Qualicum CW	CWHmm2	49.24807	-124.56773	GIS_ID_Link21579	Island Timberlands
Little Qualicum CW	CWHmm2	49.24845	-124.56712	GIS_ID_Link21580	Island Timberlands
Little Qualicum CW	CWHmm2	49.24881	-124.56659	GIS_ID_Link21581	Island Timberlands
Little Qualicum CW	CWHmm2	49.24823	-124.56757	GIS_ID_Link21582	Island Timberlands
Little Qualicum CW	CWHmm2	49.24833	-124.56747	GIS_ID_Link21583	Island Timberlands
Little Qualicum CW	CWHmm2	49.24712	-124.56886	GIS_ID_Link21584	Island Timberlands
Little Qualicum CW	CWHmm2	49.24705	-124.57046	GIS_ID_Link21585	Island Timberlands
Little Qualicum CW	CWHmm2	49.24711	-124.56974	GIS_ID_Link21586	Island Timberlands
Little Qualicum CW	CWHmm2	49.24644	-124.56977	GIS_ID_Link21587	Island Timberlands
Little Qualicum CW	CWHmm2	49.24652	-124.57039	GIS_ID_Link21588	Island Timberlands
Little Qualicum CW	MHmm1	49.24703	-124.57086	GIS_ID_Link21589	Island Timberlands
Little Qualicum CW	MHmm1	49.24732	-124.57198	GIS_ID_Link21590	Island Timberlands
Little Qualicum CW	MHmm1	49.24693	-124.57091	GIS_ID_Link21591	Island Timberlands
Little Qualicum CW	MHmm1	49.24733	-124.57257	GIS_ID_Link21592	Island Timberlands
Little Qualicum CW	MHmm1	49.24776	-124.57233	GIS_ID_Link21593	Island Timberlands
Little Qualicum CW	CWHmm2	49.24666	-124.56958	GIS_ID_Link21594	Island Timberlands
Little Qualicum CW	CWHmm2	49.24715	-124.5691	GIS_ID_Link21595	Island Timberlands
Little Qualicum CW	CWHmm2	49.24714	-124.56896	GIS_ID_Link21596	Island Timberlands
Little Qualicum CW	CWHmm2	49.24628	-124.57042	GIS_ID_Link21597	Island Timberlands
Little Qualicum CW	CWHmm2	49.24669	-124.57044	GIS_ID_Link21598	Island Timberlands
Little Qualicum CW	CWHmm2	49.24702	-124.57022	GIS_ID_Link21599	Island Timberlands
Little Qualicum CW	MHmm1	49.2472	-124.57189	GIS_ID_Link21600	Island Timberlands
Little Qualicum CW	MHmm1	49.24744	-124.57246	GIS_ID_Link21601	Island Timberlands
Chemainus Middle	CWHxm2	48.88541	-123.99229	GIS_ID_Link21602	Island Timberlands
Oyster Middle CW	CWHmm2	49.85217	-125.41951	GIS_ID_Link21603	Island Timberlands
Oyster Middle CW	CWHmm2	49.8538	-125.42113	GIS_ID_Link21604	Island Timberlands
Oyster Middle CW	CWHmm2	49.86704	-125.38653	GIS_ID_Link21605	Island Timberlands
Oyster Middle CW	CWHmm2	49.86732	-125.38579	GIS_ID_Link21606	Island Timberlands
Oyster Middle CW	CWHmm2	49.86717	-125.3863	GIS_ID_Link21607	Island Timberlands
Oyster Middle CW	CWHmm2	49.86719	-125.38582	GIS_ID_Link21608	Island Timberlands
Oyster Middle CW	CWHxm2	49.87341	-125.41002	GIS_ID_Link21609	Island Timberlands
Oyster Middle CW	CWHxm2	49.87386	-125.40983	GIS_ID_Link21610	Island Timberlands
Oyster Middle CW	CWHmm2	49.84809	-125.42472	GIS_ID_Link21611	Island Timberlands
Oyster Middle CW	CWHmm2	49.84952	-125.42201	GIS_ID_Link21612	Island Timberlands
Oyster Middle CW	CWHmm2	49.86807	-125.38283	GIS_ID_Link21613	Island Timberlands
Oyster Middle CW	CWHmm2	49.86826	-125.38308	GIS_ID_Link21614	Island Timberlands
Oyster Middle CW	CWHmm2	49.8682	-125.38289	GIS_ID_Link21615	Island Timberlands
Quinsam Iron	CWHmm2	49.83501	-125.49614	GIS_ID_Link21616	Island Timberlands
Quinsam Iron	MHmm1	49.83192	-125.49793	GIS_ID_Link21617	Island Timberlands
Quinsam Iron	MHmm1	49.83207	-125.49739	GIS_ID_Link21618	Island Timberlands
Quinsam Iron	MHmm1	49.83412	-125.49537	GIS_ID_Link21619	Island Timberlands
Quinsam Iron	MHmm1	49.83428	-125.49245	GIS_ID_Link21620	Island Timberlands
Quinsam Iron	MHmm1	49.83445	-125.49717	GIS_ID_Link21621	Island Timberlands

Location (Basin)	Biogeo Zone (BGC_LABEL)	Latitude	Longitude	GIS_ID	Ownership
Quinsam Iron	MHmm1	49.83185	-125.49794	GIS_ID_Link21622	Island Timberlands
Quinsam Iron	MHmm1	49.8332	-125.49706	GIS_ID_Link21623	Island Timberlands
Quinsam Iron	CWHmm2	49.83526	-125.49598	GIS_ID_Link21624	Island Timberlands
Quinsam Iron	CWHmm2	49.83506	-125.49609	GIS_ID_Link21625	Island Timberlands
Quinsam Iron	CWHmm2	49.83517	-125.49486	GIS_ID_Link21626	Island Timberlands
Quinsam Iron	CWHmm2	49.83483	-125.49377	GIS_ID_Link21627	Island Timberlands
Quinsam Iron	CWHmm2	49.83529	-125.4946	GIS_ID_Link21628	Island Timberlands
Quinsam Iron	CWHmm2	49.83531	-125.49564	GIS_ID_Link21629	Island Timberlands
Quinsam Iron	CWHmm2	49.83565	-125.49526	GIS_ID_Link21630	Island Timberlands
Quinsam Iron	MHmm1	49.83143	-125.49812	GIS_ID_Link21631	Island Timberlands
Quinsam Iron	MHmm1	49.83361	-125.49781	GIS_ID_Link21632	Island Timberlands
Quinsam Iron	MHmm1	49.8317	-125.49092	GIS_ID_Link21633	Island Timberlands
Englishman Middle CW	MHmm1	49.13631	-124.40866	GIS_ID_Link21634	Island Timberlands
Englishman Middle CW	CWHmm2	49.13981	-124.40969	GIS_ID_Link21635	Island Timberlands
Englishman Middle CW	CWHmm2	49.13888	-124.40931	GIS_ID_Link21636	Island Timberlands
Englishman Middle CW	CWHmm2	49.139	-124.41165	GIS_ID_Link21637	Island Timberlands
Englishman Middle CW	CWHmm2	49.13819	-124.40892	GIS_ID_Link21638	Island Timberlands
Englishman Middle CW	CWHmm2	49.1381	-124.40981	GIS_ID_Link21639	Island Timberlands
Englishman Middle CW	MHmm1	49.13832	-124.40853	GIS_ID_Link21640	Island Timberlands
Englishman Middle CW	CWHmm2	49.13934	-124.40935	GIS_ID_Link21641	Island Timberlands
Englishman Middle CW	MHmm1	49.13863	-124.40862	GIS_ID_Link21642	Island Timberlands
Englishman Middle CW	CWHmm2	49.14031	-124.41305	GIS_ID_Link21643	Island Timberlands
Langley Lake	CWHxm1	49.56293	-124.92668	GIS_ID_Link21644	Island Timberlands
Langley Lake	CWHxm1	49.56485	-124.92931	GIS_ID_Link21645	Island Timberlands
Langley Lake	CWHxm1	49.56456	-124.92873	GIS_ID_Link21646	Island Timberlands
Langley Lake	CWHxm1	49.5632	-124.92721	GIS_ID_Link21647	Island Timberlands
Langley Lake	CWHxm1	49.56392	-124.92784	GIS_ID_Link21648	Island Timberlands
Langley Lake	CWHxm1	49.56337	-124.92748	GIS_ID_Link21649	Island Timberlands
Langley Lake	CWHxm1	49.56277	-124.92634	GIS_ID_Link21650	Island Timberlands
Langley Lake	CWHxm1	49.56504	-124.92949	GIS_ID_Link21651	Island Timberlands
Langley Lake	CWHxm1	49.56398	-124.9275	GIS_ID_Link21652	Island Timberlands
Langley Lake	CWHxm1	49.56304	-124.92687	GIS_ID_Link21653	Island Timberlands
Langley Lake	CWHxm1	49.56481	-124.92899	GIS_ID_Link21654	Island Timberlands
Langley Lake	CWHxm1	49.56364	-124.92752	GIS_ID_Link21655	Island Timberlands
Langley Lake	CWHxm1	49.56439	-124.92832	GIS_ID_Link21656	Island Timberlands
Englishman Middle CW	MHmm1	49.14538	-124.46371	GIS_ID_Link21657	Island Timberlands
Englishman Middle CW	MHmm1	49.14737	-124.46464	GIS_ID_Link21658	Island Timberlands
Englishman Middle CW	MHmm1	49.14789	-124.45586	GIS_ID_Link21659	Island Timberlands
Nanaimo River	CWHxm1	49.06163	-124.11881	GIS_ID_Link21660	Island Timberlands
Nanaimo River	CWHxm1	49.06233	-124.11733	GIS_ID_Link21661	Island Timberlands
Nanaimo River	CWHxm1	49.06245	-124.11643	GIS_ID_Link21662	Island Timberlands
Nanaimo River	CWHxm1	49.06222	-124.11752	GIS_ID_Link21663	Island Timberlands
Nanaimo River	CWHxm1	49.06157	-124.11875	GIS_ID_Link21664	Island Timberlands
Nanaimo River	CWHxm1	49.06157	-124.11898	GIS_ID_Link21665	Island Timberlands
Nanaimo River	CWHxm1	49.0614	-124.11937	GIS_ID_Link21666	Island Timberlands
Nanaimo River	CWHxm1	49.06258	-124.11465	GIS_ID_Link21667	Island Timberlands
Nanaimo River	CWHxm1	49.06167	-124.11933	GIS_ID_Link21668	Island Timberlands
Nanaimo River	CWHxm1	49.06233	-124.11677	GIS_ID_Link21669	Island Timberlands
Nanaimo River	CWHxm1	49.06199	-124.11806	GIS_ID_Link21670	Island Timberlands
Nanaimo River	CWHxm1	49.06158	-124.11927	GIS_ID_Link21671	Island Timberlands
Nanaimo River	CWHxm1	49.06205	-124.11781	GIS_ID_Link21672	Island Timberlands

Location (Basin)	Biogeo Zone (BGC_LABEL)	Latitude	Longitude	GIS_ID	Ownership
Nanaimo River	CWHxm1	49.06241	-124.1161	GIS_ID_Link21673	Island Timberlands
Nanaimo River	CWHxm1	49.06259	-124.11479	GIS_ID_Link21674	Island Timberlands
Oyster Middle CW	CWHxm2	49.8744	-125.40312	GIS_ID_Link21675	Island Timberlands
Oyster Middle CW	CWHxm2	49.87271	-125.40206	GIS_ID_Link21676	Island Timberlands
Oyster Middle CW	CWHxm2	49.87535	-125.40305	GIS_ID_Link21677	Island Timberlands
Oyster Middle CW	CWHxm2	49.87386	-125.40279	GIS_ID_Link21678	Island Timberlands
Oyster Middle CW	CWHxm2	49.87456	-125.40272	GIS_ID_Link21679	Island Timberlands
Oyster Middle CW	CWHxm2	49.87301	-125.40193	GIS_ID_Link21680	Island Timberlands
Oyster Middle CW	CWHxm2	49.87425	-125.40246	GIS_ID_Link21681	Island Timberlands
Oyster Middle CW	CWHxm2	49.87336	-125.40254	GIS_ID_Link21682	Island Timberlands
Oyster Middle CW	CWHxm2	49.87527	-125.40297	GIS_ID_Link21683	Island Timberlands
Oyster Middle CW	CWHxm2	49.87281	-125.40206	GIS_ID_Link21684	Island Timberlands
Oyster Middle CW	CWHxm2	49.87317	-125.40241	GIS_ID_Link21685	Island Timberlands
Oyster Middle CW	CWHxm2	49.87429	-125.40269	GIS_ID_Link21686	Island Timberlands
Oyster Middle CW	CWHxm2	49.86839	-125.40375	GIS_ID_Link21687	Island Timberlands
Oyster Middle CW	CWHxm2	49.8685	-125.40444	GIS_ID_Link21688	Island Timberlands
Oyster Middle CW	CWHxm2	49.86843	-125.40472	GIS_ID_Link21689	Island Timberlands
Oyster Middle CW	CWHxm2	49.86863	-125.40366	GIS_ID_Link21690	Island Timberlands
Oyster Middle CW	CWHxm2	49.86849	-125.40399	GIS_ID_Link21691	Island Timberlands
Oyster Upper CW	MHmm1	49.76869	-125.43452	GIS_ID_Link21692	Island Timberlands
Oyster Upper CW	CWHmm2	49.77155	-125.43512	GIS_ID_Link21693	Island Timberlands
Oyster Upper CW	CWHmm2	49.77179	-125.43752	GIS_ID_Link21694	Island Timberlands
Oyster Upper CW	CWHmm2	49.76965	-125.43301	GIS_ID_Link21695	Island Timberlands
Oyster Upper CW	CWHmm2	49.77144	-125.43546	GIS_ID_Link21696	Island Timberlands
Oyster Upper CW	MHmm1	49.7686	-125.4336	GIS_ID_Link21697	Island Timberlands
Oyster Upper CW	CWHmm2	49.77106	-125.43722	GIS_ID_Link21698	Island Timberlands
Oyster Upper CW	CWHmm2	49.7714	-125.43764	GIS_ID_Link21699	Island Timberlands
Oyster Upper CW	CWHmm2	49.76943	-125.43316	GIS_ID_Link21700	Island Timberlands
Oyster Upper CW	CWHmm2	49.77127	-125.43677	GIS_ID_Link21701	Island Timberlands
Oyster Upper CW	MHmm1	49.7689	-125.43345	GIS_ID_Link21702	Island Timberlands
Oyster Upper CW	CWHmm2	49.77	-125.43323	GIS_ID_Link21703	Island Timberlands
Oyster Middle CW	CWHxm2	49.87234	-125.402	GIS_ID_Link21704	Island Timberlands
Oyster Middle CW	CWHxm2	49.87566	-125.40331	GIS_ID_Link21705	Island Timberlands
Oyster Middle CW	CWHxm2	49.87509	-125.40295	GIS_ID_Link21706	Island Timberlands
Oyster Middle CW	CWHxm2	49.87528	-125.4031	GIS_ID_Link21707	Island Timberlands
Oyster Middle CW	CWHxm2	49.87558	-125.40312	GIS_ID_Link21708	Island Timberlands
Oyster Middle CW	CWHxm2	49.87579	-125.40297	GIS_ID_Link21709	Island Timberlands
Oyster Middle CW	CWHxm2	49.87293	-125.4025	GIS_ID_Link21710	Island Timberlands
Oyster Middle CW	CWHxm2	49.8742	-125.40289	GIS_ID_Link21711	Island Timberlands
Oyster Middle CW	CWHxm2	49.87589	-125.40299	GIS_ID_Link21712	Island Timberlands
Oyster Middle CW	CWHxm2	49.87327	-125.40257	GIS_ID_Link21713	Island Timberlands
Oyster Middle CW	CWHxm2	49.87247	-125.40209	GIS_ID_Link21714	Island Timberlands
Oyster Middle CW	CWHxm2	49.87412	-125.40287	GIS_ID_Link21715	Island Timberlands
Oyster Middle CW	CWHxm2	49.87564	-125.40317	GIS_ID_Link21716	Island Timberlands
Oyster Middle CW	CWHxm2	49.87296	-125.4023	GIS_ID_Link21717	Island Timberlands
Oyster Middle CW	CWHxm2	49.87505	-125.40294	GIS_ID_Link21718	Island Timberlands
Oyster Middle CW	CWHxm2	49.87353	-125.40271	GIS_ID_Link21719	Island Timberlands
Oyster Middle CW	CWHxm2	49.86813	-125.4044	GIS_ID_Link21720	Island Timberlands
Oyster Middle CW	CWHxm2	49.86834	-125.40375	GIS_ID_Link21721	Island Timberlands
Oyster Middle CW	CWHxm2	49.86805	-125.40437	GIS_ID_Link21722	Island Timberlands
Oyster Middle CW	CWHxm2	49.86842	-125.40405	GIS_ID_Link21723	Island Timberlands

Location (Basin)	Biogeo Zone (BGC_LABEL)	Latitude	Longitude	GIS_ID	Ownership
Oyster Middle CW	CWHxm2	49.86845	-125.40336	GIS_ID_Link21724	Island Timberlands
Oyster Middle CW	CWHxm2	49.86825	-125.40451	GIS_ID_Link21725	Island Timberlands
Oyster Upper CW	CWHmm2	49.77595	-125.46434	GIS_ID_Link21726	Island Timberlands
Oyster Upper CW	CWHmm2	49.77546	-125.46478	GIS_ID_Link21727	Island Timberlands
Oyster Upper CW	CWHmm2	49.77585	-125.4645	GIS_ID_Link21728	Island Timberlands
Oyster Upper CW	CWHmm2	49.77579	-125.46093	GIS_ID_Link21729	Island Timberlands
Oyster Upper CW	CWHmm2	49.77618	-125.46031	GIS_ID_Link21730	Island Timberlands
Oyster Upper CW	CWHmm2	49.77685	-125.45928	GIS_ID_Link21731	Island Timberlands
Oyster Upper CW	CWHmm2	49.77594	-125.46057	GIS_ID_Link21732	Island Timberlands
Oyster Upper CW	CWHmm2	49.77676	-125.45817	GIS_ID_Link21733	Island Timberlands
Oyster Upper CW	CWHmm2	49.77643	-125.46055	GIS_ID_Link21734	Island Timberlands
Oyster Upper CW	CWHmm2	49.77627	-125.45978	GIS_ID_Link21735	Island Timberlands
Oyster Upper CW	CWHmm2	49.77395	-125.4609	GIS_ID_Link21736	Island Timberlands
Oyster Upper CW	CWHmm2	49.77487	-125.46038	GIS_ID_Link21737	Island Timberlands
Oyster Upper CW	CWHmm2	49.77426	-125.46113	GIS_ID_Link21738	Island Timberlands
Oyster Upper CW	CWHmm2	49.7753	-125.46085	GIS_ID_Link21739	Island Timberlands
Oyster Upper CW	CWHmm2	49.77423	-125.46046	GIS_ID_Link21740	Island Timberlands
Quinsam Iron	CWHmm2	49.85789	-125.45068	GIS_ID_Link21741	Island Timberlands
Quinsam Iron	CWHmm2	49.85993	-125.4506	GIS_ID_Link21742	Island Timberlands
Quinsam Iron	CWHmm2	49.86018	-125.45096	GIS_ID_Link21743	Island Timberlands
Quinsam Iron	CWHmm2	49.85796	-125.45073	GIS_ID_Link21744	Island Timberlands
Quinsam Iron	CWHmm2	49.85938	-125.45136	GIS_ID_Link21745	Island Timberlands
Quinsam Iron	CWHmm2	49.85747	-125.44866	GIS_ID_Link21746	Island Timberlands
Quinsam Iron	CWHmm2	49.85759	-125.45036	GIS_ID_Link21747	Island Timberlands
Quinsam Iron	CWHmm2	49.86043	-125.45233	GIS_ID_Link21748	Island Timberlands
Quinsam Iron	CWHmm2	49.859	-125.45091	GIS_ID_Link21749	Island Timberlands
Quinsam Iron	CWHmm2	49.86001	-125.44532	GIS_ID_Link21750	Island Timberlands
Quinsam Iron	CWHmm2	49.86102	-125.44659	GIS_ID_Link21751	Island Timberlands
Quinsam Iron	CWHmm2	49.86123	-125.445	GIS_ID_Link21752	Island Timberlands
Quinsam Iron	CWHmm2	49.86042	-125.44589	GIS_ID_Link21753	Island Timberlands
Quinsam Iron	CWHmm2	49.86066	-125.44573	GIS_ID_Link21754	Island Timberlands
Quinsam Iron	CWHmm2	49.85629	-125.44457	GIS_ID_Link21755	Island Timberlands
Quinsam Iron	CWHmm2	49.86266	-125.44687	GIS_ID_Link21756	Island Timberlands
Quinsam Iron	CWHxm2	49.87281	-125.44994	GIS_ID_Link21757	Island Timberlands
Quinsam Iron	CWHxm2	49.86504	-125.45205	GIS_ID_Link21758	Island Timberlands
Quinsam Iron	CWHxm2	49.87108	-125.45005	GIS_ID_Link21759	Island Timberlands
Quinsam Iron	CWHxm2	49.87082	-125.45023	GIS_ID_Link21760	Island Timberlands
Quinsam Iron	CWHxm2	49.87089	-125.45023	GIS_ID_Link21761	Island Timberlands
Quinsam Iron	CWHxm2	49.8748	-125.4499	GIS_ID_Link21762	Island Timberlands
Quinsam Iron	CWHxm2	49.87269	-125.45042	GIS_ID_Link21763	Island Timberlands
Quinsam Iron	CWHxm2	49.87327	-125.42779	GIS_ID_Link21764	Island Timberlands
Quinsam Iron	CWHxm2	49.87461	-125.45292	GIS_ID_Link21765	Island Timberlands
Quinsam Iron	CWHxm2	49.87208	-125.4292	GIS_ID_Link21766	Island Timberlands
Quinsam Iron	CWHxm2	49.87008	-125.43234	GIS_ID_Link21767	Island Timberlands
Quinsam Iron	CWHxm2	49.86464	-125.45203	GIS_ID_Link21768	Island Timberlands
Quinsam Iron	CWHxm2	49.87137	-125.44982	GIS_ID_Link21769	Island Timberlands
Quinsam Iron	CWHxm2	49.86546	-125.45278	GIS_ID_Link21770	Island Timberlands
Quinsam Iron	CWHxm2	49.86808	-125.45086	GIS_ID_Link21771	Island Timberlands
Quinsam Iron	CWHxm2	49.87394	-125.45078	GIS_ID_Link21772	Island Timberlands
Quinsam Iron	CWHxm2	49.87369	-125.4507	GIS_ID_Link21773	Island Timberlands
Quinsam Iron	CWHxm2	49.87377	-125.45071	GIS_ID_Link21774	Island Timberlands

Location (Basin)	Biogeo Zone (BGC_LABEL)	Latitude	Longitude	GIS_ID	Ownership
Quinsam Iron	CWHxm2	49.86581	-125.45266	GIS_ID_Link21775	Island Timberlands
Quinsam Iron	CWHxm2	49.86708	-125.4515	GIS_ID_Link21776	Island Timberlands
Quinsam Iron	CWHxm2	49.87446	-125.43102	GIS_ID_Link21777	Island Timberlands
Quinsam Iron	CWHxm2	49.87005	-125.45029	GIS_ID_Link21778	Island Timberlands
Quinsam Iron	CWHxm2	49.87219	-125.45004	GIS_ID_Link21779	Island Timberlands
Quinsam Iron	CWHxm2	49.87048	-125.45032	GIS_ID_Link21780	Island Timberlands
Quinsam Iron	CWHxm2	49.87476	-125.43169	GIS_ID_Link21781	Island Timberlands
Quinsam Iron	CWHxm2	49.86449	-125.45207	GIS_ID_Link21782	Island Timberlands
Quinsam Iron	CWHxm2	49.86527	-125.45258	GIS_ID_Link21783	Island Timberlands
Quinsam Iron	CWHxm2	49.87285	-125.42862	GIS_ID_Link21784	Island Timberlands
Quinsam Iron	CWHxm2	49.87269	-125.43445	GIS_ID_Link21785	Island Timberlands
Quinsam Iron	CWHxm2	49.87404	-125.42971	GIS_ID_Link21786	Island Timberlands
Quinsam Iron	CWHxm2	49.86783	-125.45149	GIS_ID_Link21787	Island Timberlands
Quinsam Iron	CWHxm2	49.87481	-125.45031	GIS_ID_Link21788	Island Timberlands
Quinsam Iron	CWHxm2	49.87506	-125.45228	GIS_ID_Link21789	Island Timberlands
Quinsam Iron	CWHxm2	49.87395	-125.43073	GIS_ID_Link21790	Island Timberlands
Quinsam Iron	CWHxm2	49.87502	-125.43262	GIS_ID_Link21791	Island Timberlands
Quinsam Iron	CWHxm2	49.87457	-125.43204	GIS_ID_Link21792	Island Timberlands
Quinsam Iron	CWHxm2	49.87284	-125.42932	GIS_ID_Link21793	Island Timberlands
Quinsam Iron	CWHxm2	49.87341	-125.43013	GIS_ID_Link21794	Island Timberlands
Quinsam Iron	CWHxm2	49.87418	-125.43133	GIS_ID_Link21795	Island Timberlands
Quinsam Iron	CWHxm2	49.87476	-125.43258	GIS_ID_Link21796	Island Timberlands
Quinsam Iron	CWHxm2	49.87313	-125.42945	GIS_ID_Link21797	Island Timberlands
Quinsam Iron	CWHxm2	49.87223	-125.43441	GIS_ID_Link21798	Island Timberlands
Quinsam Iron	CWHxm2	49.87437	-125.4509	GIS_ID_Link21799	Island Timberlands
Quinsam Iron	CWHxm2	49.86792	-125.451	GIS_ID_Link21800	Island Timberlands
Quinsam Iron	CWHxm2	49.86616	-125.45216	GIS_ID_Link21801	Island Timberlands
Quinsam Iron	CWHxm2	49.8675	-125.4511	GIS_ID_Link21802	Island Timberlands
Quinsam Iron	CWHxm2	49.87435	-125.43099	GIS_ID_Link21803	Island Timberlands
Quinsam Iron	CWHxm2	49.87059	-125.45027	GIS_ID_Link21804	Island Timberlands
Quinsam Iron	CWHxm2	49.86835	-125.45056	GIS_ID_Link21805	Island Timberlands
Quinsam Iron	CWHxm2	49.87387	-125.43054	GIS_ID_Link21806	Island Timberlands
Quinsam Iron	CWHxm2	49.87466	-125.43159	GIS_ID_Link21807	Island Timberlands
Quinsam Iron	CWHxm2	49.87459	-125.43115	GIS_ID_Link21808	Island Timberlands
Quinsam Iron	CWHxm2	49.86469	-125.45205	GIS_ID_Link21809	Island Timberlands
Quinsam Iron	CWHxm2	49.86893	-125.45059	GIS_ID_Link21810	Island Timberlands
Quinsam Iron	CWHxm2	49.86997	-125.45032	GIS_ID_Link21811	Island Timberlands
Quinsam Iron	CWHxm2	49.8711	-125.45009	GIS_ID_Link21812	Island Timberlands
Quinsam Iron	CWHxm2	49.87374	-125.45075	GIS_ID_Link21813	Island Timberlands
Quinsam Iron	CWHxm2	49.87234	-125.45004	GIS_ID_Link21814	Island Timberlands
Quinsam Iron	CWHxm2	49.87473	-125.45157	GIS_ID_Link21815	Island Timberlands
Quinsam Iron	CWHxm2	49.87505	-125.4529	GIS_ID_Link21816	Island Timberlands
Quinsam Iron	CWHxm2	49.86972	-125.42936	GIS_ID_Link21817	Island Timberlands
Quinsam Iron	CWHxm2	49.86952	-125.4299	GIS_ID_Link21818	Island Timberlands
Quinsam Iron	CWHxm2	49.87357	-125.43056	GIS_ID_Link21819	Island Timberlands
Quinsam Iron	CWHxm2	49.86593	-125.43114	GIS_ID_Link21820	Island Timberlands
Quinsam Iron	CWHxm2	49.86869	-125.43123	GIS_ID_Link21821	Island Timberlands
Quinsam Iron	CWHxm2	49.86616	-125.43118	GIS_ID_Link21822	Island Timberlands
Quinsam Iron	CWHxm2	49.86716	-125.43123	GIS_ID_Link21823	Island Timberlands
Quinsam Iron	CWHxm2	49.86753	-125.43164	GIS_ID_Link21824	Island Timberlands
Quinsam Iron	CWHxm2	49.86794	-125.43184	GIS_ID_Link21825	Island Timberlands

Location (Basin)	Biogeo Zone (BGC_LABEL)	Latitude	Longitude	GIS_ID	Ownership
Quinsam Iron	CWHxm2	49.86915	-125.43056	GIS_ID_Link21826	Island Timberlands
Quinsam Iron	CWHxm2	49.86722	-125.43136	GIS_ID_Link21827	Island Timberlands
Quinsam Iron	CWHxm2	49.86854	-125.43166	GIS_ID_Link21828	Island Timberlands
Quinsam Iron	CWHxm2	49.866	-125.4312	GIS_ID_Link21829	Island Timberlands
Quinsam Iron	CWHxm2	49.86879	-125.43104	GIS_ID_Link21830	Island Timberlands
Quinsam Iron	CWHxm2	49.86923	-125.43018	GIS_ID_Link21831	Island Timberlands
Quinsam Iron	CWHxm2	49.86631	-125.43099	GIS_ID_Link21832	Island Timberlands
Quinsam Iron	CWHxm2	49.86761	-125.43141	GIS_ID_Link21833	Island Timberlands
Oyster Upper CW	MHmm1	49.8003	-125.51139	GIS_ID_Link21834	Island Timberlands
Oyster Upper CW	CWHmm2	49.79847	-125.50134	GIS_ID_Link21835	Island Timberlands
Oyster Upper CW	CWHmm2	49.7996	-125.49815	GIS_ID_Link21836	Island Timberlands
Oyster Upper CW	CWHmm2	49.79925	-125.49773	GIS_ID_Link21837	Island Timberlands
Oyster Upper CW	CWHmm2	49.79861	-125.50051	GIS_ID_Link21838	Island Timberlands
Oyster Upper CW	CWHmm2	49.7992	-125.49767	GIS_ID_Link21839	Island Timberlands
Oyster Upper CW	CWHmm2	49.79945	-125.49755	GIS_ID_Link21840	Island Timberlands
Oyster Upper CW	CWHmm2	49.79747	-125.50394	GIS_ID_Link21841	Island Timberlands
Oyster Upper CW	CWHmm2	49.79732	-125.50445	GIS_ID_Link21842	Island Timberlands
Oyster Upper CW	CWHmm2	49.79791	-125.50601	GIS_ID_Link21843	Island Timberlands
Oyster Upper CW	CWHmm2	49.7978	-125.5064	GIS_ID_Link21844	Island Timberlands
Oyster Upper CW	CWHmm2	49.79816	-125.50052	GIS_ID_Link21845	Island Timberlands
Oyster Upper CW	CWHmm2	49.7983	-125.50056	GIS_ID_Link21846	Island Timberlands
Oyster Upper CW	CWHmm2	49.79817	-125.5006	GIS_ID_Link21847	Island Timberlands
Oyster Upper CW	CWHmm2	49.79807	-125.50071	GIS_ID_Link21848	Island Timberlands
Oyster Upper CW	CWHmm2	49.79906	-125.49777	GIS_ID_Link21849	Island Timberlands
Oyster Upper CW	CWHmm2	49.799	-125.49843	GIS_ID_Link21850	Island Timberlands
Oyster Upper CW	CWHmm2	49.79921	-125.49749	GIS_ID_Link21851	Island Timberlands
Oyster Upper CW	MHmm1	49.79367	-125.47845	GIS_ID_Link21852	Island Timberlands
Oyster Upper CW	MHmm1	49.79332	-125.47978	GIS_ID_Link21853	Island Timberlands
Oyster Upper CW	MHmm1	49.7917	-125.47844	GIS_ID_Link21854	Island Timberlands
Oyster Upper CW	MHmm1	49.79221	-125.47704	GIS_ID_Link21855	Island Timberlands
Oyster Upper CW	MHmm1	49.79333	-125.47901	GIS_ID_Link21856	Island Timberlands
Oyster Upper CW	MHmm1	49.78989	-125.4783	GIS_ID_Link21857	Island Timberlands
Oyster Upper CW	MHmm1	49.79329	-125.4795	GIS_ID_Link21858	Island Timberlands
Oyster Upper CW	MHmm1	49.79127	-125.47856	GIS_ID_Link21859	Island Timberlands
Oyster Upper CW	MHmm1	49.79195	-125.48086	GIS_ID_Link21860	Island Timberlands
Oyster Upper CW	MHmm1	49.79215	-125.48066	GIS_ID_Link21861	Island Timberlands
Oyster Upper CW	MHmm1	49.79241	-125.48062	GIS_ID_Link21862	Island Timberlands
Oyster Upper CW	MHmm1	49.79221	-125.4809	GIS_ID_Link21863	Island Timberlands
Oyster Upper CW	MHmm1	49.79221	-125.48079	GIS_ID_Link21864	Island Timberlands
Oyster Upper CW	MHmm1	49.79244	-125.47814	GIS_ID_Link21865	Island Timberlands
Nanaimo Jump CW	MHmm1	48.97284	-124.20598	GIS_ID_Link21866	Island Timberlands
Nanaimo Jump CW	MHmm1	48.974	-124.20087	GIS_ID_Link21867	Island Timberlands
Englishman Middle CW	CWHmm2	49.18933	-124.46733	GIS_ID_Link21868	Island Timberlands
Englishman Middle CW	CWHmm2	49.18988	-124.46532	GIS_ID_Link21869	Island Timberlands
Englishman Middle CW	CWHmm2	49.18906	-124.46603	GIS_ID_Link21870	Island Timberlands
Oyster Upper CW	MHmm1	49.69431	-125.45453	GIS_ID_Link21871	Island Timberlands
Tsable Lower	MHmm1	49.46248	-124.9667	GIS_ID_Link21872	Island Timberlands
Tsable Lower	MHmm1	49.46837	-124.95873	GIS_ID_Link21873	Island Timberlands
Tsable Lower	MHmm1	49.46702	-124.96116	GIS_ID_Link21874	Island Timberlands
Quinsam Iron	CWHxm2	49.86934	-125.4248	GIS_ID_Link21875	Island Timberlands
Quinsam Iron	CWHxm2	49.86996	-125.42633	GIS_ID_Link21876	Island Timberlands

Location (Basin)	Biogeo Zone (BGC_LABEL)	Latitude	Longitude	GIS_ID	Ownership
Tsable Upper	MHmm1	49.52642	-125.09923	GIS_ID_Link21877	Island Timberlands
Little Qualicum CW	CWHmm2	49.25584	-124.56107	GIS_ID_Link21878	Island Timberlands
Little Qualicum CW	CWHmm2	49.25555	-124.55717	GIS_ID_Link21879	Island Timberlands
Little Qualicum CW	MHmm1	49.25445	-124.56258	GIS_ID_Link21880	Island Timberlands
Little Qualicum CW	CWHmm2	49.25551	-124.55736	GIS_ID_Link21881	Island Timberlands
Little Qualicum CW	MHmm1	49.25487	-124.56227	GIS_ID_Link21882	Island Timberlands
Little Qualicum CW	MHmm1	49.25631	-124.56151	GIS_ID_Link21883	Island Timberlands
Little Qualicum CW	CWHmm2	49.25215	-124.56285	GIS_ID_Link21884	Island Timberlands
Little Qualicum CW	CWHmm2	49.25218	-124.56259	GIS_ID_Link21885	Island Timberlands
Little Qualicum CW	CWHmm2	49.25304	-124.56271	GIS_ID_Link21886	Island Timberlands
Little Qualicum CW	CWHmm2	49.25199	-124.56422	GIS_ID_Link21887	Island Timberlands
Little Qualicum CW	MHmm1	49.25483	-124.56515	GIS_ID_Link21888	Island Timberlands
Chemainus Upper	CWHmm2	48.9205	-124.16262	GIS_ID_Link21889	Island Timberlands
Chemainus Upper	CWHmm2	48.91821	-124.16578	GIS_ID_Link21890	Island Timberlands
Tsable Upper	MHmm1	49.47577	-125.00058	GIS_ID_Link21891	Island Timberlands
Tsable Upper	MHmm1	49.4763	-124.99625	GIS_ID_Link21892	Island Timberlands
Tsable Upper	MHmm1	49.48004	-124.99367	GIS_ID_Link21893	Island Timberlands
Tsable Upper	MHmm1	49.48245	-124.99917	GIS_ID_Link21894	Island Timberlands
Tsable Upper	MHmm1	49.47995	-124.99369	GIS_ID_Link21895	Island Timberlands
Tsable Upper	MHmm1	49.47964	-124.9951	GIS_ID_Link21896	Island Timberlands
Tsable Upper	MHmm1	49.4826	-124.99837	GIS_ID_Link21897	Island Timberlands
Tsable Upper	MHmm1	49.48211	-125.0001	GIS_ID_Link21898	Island Timberlands
Tsable Upper	MHmm1	49.48473	-124.99739	GIS_ID_Link21899	Island Timberlands
Robertson Lower	CWHmm2	48.77281	-124.0532	GIS_ID_Link21900	Island Timberlands
Robertson Lower	CWHmm2	48.7732	-124.05369	GIS_ID_Link21901	Island Timberlands
Robertson Lower	CWHmm2	48.77368	-124.05429	GIS_ID_Link21902	Island Timberlands
Robertson Lower	CWHmm2	48.77339	-124.05585	GIS_ID_Link21903	Island Timberlands
Robertson Lower	CWHmm2	48.77373	-124.05398	GIS_ID_Link21904	Island Timberlands
Robertson Lower	CWHmm2	48.7739	-124.05419	GIS_ID_Link21905	Island Timberlands
Robertson Lower	CWHmm2	48.77351	-124.05384	GIS_ID_Link21906	Island Timberlands
Robertson Lower	CWHmm2	48.77346	-124.054	GIS_ID_Link21907	Island Timberlands
Tsable Upper	CWHmm2	49.49489	-124.98315	GIS_ID_Link21908	Island Timberlands
Tsable Upper	CWHmm2	49.49731	-124.98046	GIS_ID_Link21909	Island Timberlands
Tsable Upper	CWHmm2	49.4984	-124.98422	GIS_ID_Link21910	Island Timberlands
Tsable Lower	CWHmm2	49.48395	-124.93743	GIS_ID_Link21911	Island Timberlands
Tsable Lower	CWHmm2	49.48893	-124.9417	GIS_ID_Link21912	Island Timberlands
Tsable Lower	CWHmm2	49.48003	-124.94378	GIS_ID_Link21913	Island Timberlands
Tsable Lower	CWHmm2	49.49073	-124.94728	GIS_ID_Link21914	Island Timberlands
Tsable Lower	CWHmm2	49.4814	-124.95839	GIS_ID_Link21915	Island Timberlands
Tsable Lower	CWHmm2	49.47769	-124.96851	GIS_ID_Link21916	Island Timberlands
Tsable Lower	CWHmm2	49.48257	-124.9597	GIS_ID_Link21917	Island Timberlands
Tsable Lower	MHmm1	49.47432	-124.96633	GIS_ID_Link21918	Island Timberlands
Tsable Lower	CWHmm2	49.48541	-124.94835	GIS_ID_Link21919	Island Timberlands
Tsable Lower	CWHmm2	49.48491	-124.94826	GIS_ID_Link21920	Island Timberlands
Nile Creek CW	CWHmm2	49.38604	-124.75708	GIS_ID_Link21921	Island Timberlands
Nile Creek CW	CWHmm2	49.38619	-124.75553	GIS_ID_Link21922	Island Timberlands
Nile Creek CW	CWHmm2	49.38634	-124.75526	GIS_ID_Link21923	Island Timberlands
Nile Creek CW	CWHmm2	49.3853	-124.75566	GIS_ID_Link21924	Island Timberlands
Nile Creek CW	CWHmm2	49.38599	-124.75506	GIS_ID_Link21925	Island Timberlands
Nile Creek CW	CWHmm2	49.38549	-124.75812	GIS_ID_Link21926	Island Timberlands
Nile Creek CW	CWHmm2	49.38557	-124.75685	GIS_ID_Link21927	Island Timberlands

Location (Basin)	Biogeo Zone (BGC_LABEL)	Latitude	Longitude	GIS_ID	Ownership
Nile Creek CW	CWHmm2	49.38602	-124.75555	GIS_ID_Link21928	Island Timberlands
Nile Creek CW	CWHmm2	49.38579	-124.75639	GIS_ID_Link21929	Island Timberlands
Nile Creek CW	CWHmm2	49.38552	-124.7554	GIS_ID_Link21930	Island Timberlands
Nile Creek CW	CWHmm2	49.38525	-124.7559	GIS_ID_Link21931	Island Timberlands
Nile Creek CW	CWHmm2	49.38557	-124.75794	GIS_ID_Link21932	Island Timberlands
Nile Creek CW	CWHmm2	49.38679	-124.75839	GIS_ID_Link21933	Island Timberlands
Wilfred Creek	CWHmm2	49.44572	-124.88704	GIS_ID_Link21934	Island Timberlands
Wilfred Creek	CWHmm2	49.44524	-124.88955	GIS_ID_Link21935	Island Timberlands
Wilfred Creek	CWHmm2	49.44889	-124.89049	GIS_ID_Link21936	Island Timberlands
Wilfred Creek	MHmm1	49.44677	-124.89437	GIS_ID_Link21937	Island Timberlands
Oyster Middle CW	MHmm1	49.81465	-125.4641	GIS_ID_Link21938	Island Timberlands
Oyster Middle CW	MHmm1	49.81454	-125.46496	GIS_ID_Link21939	Island Timberlands
Oyster Middle CW	MHmm1	49.81403	-125.46458	GIS_ID_Link21940	Island Timberlands
Oyster Middle CW	MHmm1	49.81439	-125.46468	GIS_ID_Link21941	Island Timberlands
Wilfred Creek	CWHmm2	49.45896	-124.93446	GIS_ID_Link21942	Island Timberlands
Wilfred Creek	MHmm1	49.45668	-124.93739	GIS_ID_Link21943	Island Timberlands
Wilfred Creek	MHmm1	49.45787	-124.93619	GIS_ID_Link21944	Island Timberlands
Wilfred Creek	MHmm1	49.45909	-124.93689	GIS_ID_Link21945	Island Timberlands
Wilfred Creek	MHmm1	49.4598	-124.93665	GIS_ID_Link21946	Island Timberlands
Wilfred Creek	CWHmm2	49.46123	-124.9266	GIS_ID_Link21947	Island Timberlands
Wilfred Creek	CWHmm2	49.45955	-124.92963	GIS_ID_Link21948	Island Timberlands
Wilfred Creek	CWHmm2	49.45988	-124.92747	GIS_ID_Link21949	Island Timberlands
Wilfred Creek	CWHmm2	49.46132	-124.9266	GIS_ID_Link21950	Island Timberlands
Wilfred Creek	CWHmm2	49.46031	-124.92824	GIS_ID_Link21951	Island Timberlands
Wilfred Creek	CWHmm2	49.4602	-124.92829	GIS_ID_Link21952	Island Timberlands
Wilfred Creek	CWHmm2	49.45961	-124.92936	GIS_ID_Link21953	Island Timberlands
Wilfred Creek	CWHmm2	49.46091	-124.9271	GIS_ID_Link21954	Island Timberlands
Wilfred Creek	CWHmm2	49.46036	-124.92795	GIS_ID_Link21955	Island Timberlands
Wilfred Creek	CWHmm2	49.45979	-124.931	GIS_ID_Link21956	Island Timberlands
Wilfred Creek	CWHmm2	49.45966	-124.93058	GIS_ID_Link21957	Island Timberlands
Wilfred Creek	CWHmm2	49.45983	-124.93072	GIS_ID_Link21958	Island Timberlands
Wilfred Creek	CWHmm2	49.46253	-124.9304	GIS_ID_Link21959	Island Timberlands
Wilfred Creek	CWHmm2	49.46193	-124.93083	GIS_ID_Link21960	Island Timberlands
Wilfred Creek	CWHmm2	49.46149	-124.93022	GIS_ID_Link21961	Island Timberlands
Wilfred Creek	CWHmm2	49.46213	-124.92964	GIS_ID_Link21962	Island Timberlands
Wilfred Creek	CWHmm2	49.46226	-124.93049	GIS_ID_Link21963	Island Timberlands
Wilfred Creek	CWHmm2	49.46197	-124.92998	GIS_ID_Link21964	Island Timberlands
Wilfred Creek	CWHmm2	49.4614	-124.93008	GIS_ID_Link21965	Island Timberlands
Wilfred Creek	MHmm1	49.45605	-124.93856	GIS_ID_Link21966	Island Timberlands
Wilfred Creek	MHmm1	49.45664	-124.9404	GIS_ID_Link21967	Island Timberlands
Nanaimo River South CW	MHmm1	48.99931	-124.12427	GIS_ID_Link21968	Island Timberlands
Oyster Upper CW	MHmm1	49.69667	-125.45391	GIS_ID_Link21969	Island Timberlands
Oyster Upper CW	CWHmm2	49.71082	-125.45903	GIS_ID_Link21970	Island Timberlands
Oyster Upper CW	CWHmm2	49.71158	-125.45807	GIS_ID_Link21971	Island Timberlands
Oyster Upper CW	CWHmm2	49.70992	-125.46429	GIS_ID_Link21972	Island Timberlands
Oyster Upper CW	CWHmm2	49.71093	-125.45845	GIS_ID_Link21973	Island Timberlands
Oyster Upper CW	CWHmm2	49.71026	-125.46356	GIS_ID_Link21974	Island Timberlands
Oyster Upper CW	CWHmm2	49.71045	-125.46079	GIS_ID_Link21975	Island Timberlands
Oyster Upper CW	CWHmm2	49.6956	-125.45015	GIS_ID_Link21976	Island Timberlands
Oyster Upper CW	CWHmm2	49.70112	-125.45169	GIS_ID_Link21977	Island Timberlands
Oyster Upper CW	CWHmm2	49.69828	-125.45029	GIS_ID_Link21978	Island Timberlands

Location (Basin)	Biogeo Zone (BGC_LABEL)	Latitude	Longitude	GIS_ID	Ownership
Oyster Upper CW	CWHmm2	49.71133	-125.45894	GIS_ID_Link21979	Island Timberlands
Oyster Upper CW	CWHmm2	49.7052	-125.45567	GIS_ID_Link21980	Island Timberlands
Little Qualicum CW	CWHmm2	49.28277	-124.60563	GIS_ID_Link21981	Island Timberlands
Little Qualicum CW	CWHmm2	49.284	-124.60584	GIS_ID_Link21982	Island Timberlands
Little Qualicum CW	CWHxm2	49.28498	-124.60365	GIS_ID_Link21983	Island Timberlands
Little Qualicum CW	CWHxm2	49.28473	-124.60407	GIS_ID_Link21984	Island Timberlands
Little Qualicum CW	CWHxm2	49.28425	-124.60336	GIS_ID_Link21985	Island Timberlands
Little Qualicum CW	CWHxm2	49.28472	-124.60386	GIS_ID_Link21986	Island Timberlands
Little Qualicum CW	CWHxm2	49.28458	-124.60455	GIS_ID_Link21987	Island Timberlands
Little Qualicum CW	CWHxm2	49.28474	-124.60341	GIS_ID_Link21988	Island Timberlands
Little Qualicum CW	CWHxm2	49.28276	-124.60485	GIS_ID_Link21989	Island Timberlands
Little Qualicum CW	CWHxm2	49.28372	-124.60449	GIS_ID_Link21990	Island Timberlands
Tsable Upper	MHmm1	49.49124	-125.00209	GIS_ID_Link21991	Island Timberlands
Tsable Upper	MHmm1	49.48995	-125.0036	GIS_ID_Link21992	Island Timberlands
Cameron River Lower CW	CWHxm2	49.28194	-124.6608	GIS_ID_Link21993	Island Timberlands
Cameron River Lower CW	CWHxm2	49.2832	-124.65606	GIS_ID_Link21994	Island Timberlands
Cameron River Lower CW	CWHxm2	49.28377	-124.65624	GIS_ID_Link21995	Island Timberlands
Cameron River Lower CW	CWHxm2	49.28403	-124.65847	GIS_ID_Link21996	Island Timberlands
Cameron River Lower CW	CWHxm2	49.28294	-124.65998	GIS_ID_Link21997	Island Timberlands
Cameron River Lower CW	CWHxm2	49.2823	-124.66028	GIS_ID_Link21998	Island Timberlands
Cameron River Lower CW	CWHxm2	49.2846	-124.65668	GIS_ID_Link21999	Island Timberlands
Cameron River Lower CW	CWHxm2	49.28286	-124.65504	GIS_ID_Link22000	Island Timberlands
Little Qualicum CW	CWHmm2	49.28265	-124.64789	GIS_ID_Link22001	Island Timberlands
Little Qualicum CW	CWHmm2	49.28275	-124.64824	GIS_ID_Link22002	Island Timberlands
Tsable Upper	MHmm1	49.53384	-125.05156	GIS_ID_Link22003	Island Timberlands
Tsable Upper	MHmm1	49.52996	-125.06099	GIS_ID_Link22004	Island Timberlands
Tsable Upper	MHmm1	49.52942	-125.05959	GIS_ID_Link22005	Island Timberlands
Tsable Upper	MHmm1	49.5299	-125.05989	GIS_ID_Link22006	Island Timberlands
Tsable Upper	MHmm1	49.52989	-125.05906	GIS_ID_Link22007	Island Timberlands
Tsable Upper	MHmm1	49.52986	-125.06028	GIS_ID_Link22008	Island Timberlands
Tsable Upper	MHmm1	49.52992	-125.05957	GIS_ID_Link22009	Island Timberlands
Tsable Upper	MHmm1	49.52986	-125.06084	GIS_ID_Link22010	Island Timberlands
Tsable Upper	MHmm1	49.52964	-125.05835	GIS_ID_Link22011	Island Timberlands
Tsable Upper	MHmm1	49.52958	-125.06132	GIS_ID_Link22012	Island Timberlands
Tsable Upper	MHmm1	49.52819	-125.065	GIS_ID_Link22013	Island Timberlands
Tsable Upper	MHmm1	49.5282	-125.0642	GIS_ID_Link22014	Island Timberlands
Tsable Upper	MHmm1	49.52816	-125.06485	GIS_ID_Link22015	Island Timberlands
Tsable Upper	MHmm1	49.52868	-125.06424	GIS_ID_Link22016	Island Timberlands
Tsable Upper	MHmm1	49.52912	-125.06634	GIS_ID_Link22017	Island Timberlands
Tsable Upper	MHmm1	49.52914	-125.06679	GIS_ID_Link22018	Island Timberlands
Tsable Upper	MHmm1	49.52951	-125.06898	GIS_ID_Link22019	Island Timberlands
Tsable Upper	MHmm1	49.52912	-125.06653	GIS_ID_Link22020	Island Timberlands
Tsable Upper	MHmm1	49.52913	-125.06704	GIS_ID_Link22021	Island Timberlands
Tsable Upper	MHmm1	49.5297	-125.06747	GIS_ID_Link22022	Island Timberlands
Tsable Upper	MHmm1	49.52963	-125.05602	GIS_ID_Link22023	Island Timberlands
Tsable Upper	CWHmm2	49.53569	-125.05847	GIS_ID_Link22024	Island Timberlands
Tsable Upper	MHmm1	49.53562	-125.05784	GIS_ID_Link22025	Island Timberlands
Tsable Upper	MHmm1	49.53134	-125.05897	GIS_ID_Link22026	Island Timberlands
Tsable Upper	MHmm1	49.53253	-125.05693	GIS_ID_Link22027	Island Timberlands
Tsable Upper	MHmm1	49.53206	-125.05746	GIS_ID_Link22028	Island Timberlands
Oyster Upper CW	MHmm1	49.77581	-125.47433	GIS_ID_Link22029	Island Timberlands

Location (Basin)	Biogeo Zone (BGC_LABEL)	Latitude	Longitude	GIS_ID	Ownership
Oyster Upper CW	MHmm1	49.77124	-125.47825	GIS_ID_Link22030	Island Timberlands
Oyster Upper CW	MHmm1	49.77307	-125.47661	GIS_ID_Link22031	Island Timberlands
Tsable Upper	MHmm1	49.53971	-125.10003	GIS_ID_Link22032	Island Timberlands
Tsable Upper	MHmm1	49.52662	-125.10404	GIS_ID_Link22033	Island Timberlands
Tsable Upper	MHmm1	49.52671	-125.10344	GIS_ID_Link22034	Island Timberlands
Tsable Upper	MHmm1	49.52706	-125.10508	GIS_ID_Link22035	Island Timberlands
Tsable Upper	MHmm1	49.52683	-125.10431	GIS_ID_Link22036	Island Timberlands
Tsable Upper	MHmm1	49.53559	-125.09966	GIS_ID_Link22037	Island Timberlands
Tsable Upper	MHmm1	49.53577	-125.10063	GIS_ID_Link22038	Island Timberlands
Tsable Upper	MHmm1	49.53391	-125.09847	GIS_ID_Link22039	Island Timberlands
Tsable Upper	MHmm1	49.53332	-125.09776	GIS_ID_Link22040	Island Timberlands
Tsable Upper	MHmm1	49.53363	-125.10245	GIS_ID_Link22041	Island Timberlands
Tsable Upper	MHmm1	49.5337	-125.0982	GIS_ID_Link22042	Island Timberlands
Tsable Upper	MHmm1	49.53772	-125.1021	GIS_ID_Link22043	Island Timberlands
Chemainus Upper	MHmm1	48.95217	-124.14177	GIS_ID_Link22044	Island Timberlands
Chemainus Upper	MHmm1	48.9513	-124.15465	GIS_ID_Link22045	Island Timberlands
Nanaimo Jump CW	MHmm1	48.99127	-124.26683	GIS_ID_Link22046	Island Timberlands
Nanaimo Jump CW	CWHmm2	48.99502	-124.27453	GIS_ID_Link22047	Island Timberlands
Nanaimo Jump CW	CWHmm2	48.99356	-124.27429	GIS_ID_Link22048	Island Timberlands
Nanaimo Jump CW	CWHmm2	48.99459	-124.27439	GIS_ID_Link22049	Island Timberlands
Chemainus Upper	CWHmm2	48.93566	-124.06079	GIS_ID_Link22050	Island Timberlands
Chemainus Upper	CWHmm2	48.93753	-124.06083	GIS_ID_Link22051	Island Timberlands
Chemainus Upper	CWHmm2	48.93655	-124.06045	GIS_ID_Link22052	Island Timberlands
Chemainus Upper	CWHmm2	48.93628	-124.06118	GIS_ID_Link22053	Island Timberlands
Chemainus Upper	CWHmm2	48.93573	-124.06118	GIS_ID_Link22054	Island Timberlands
Chemainus Upper	CWHmm2	48.93679	-124.06126	GIS_ID_Link22055	Island Timberlands
Chemainus Upper	CWHmm2	48.93735	-124.06059	GIS_ID_Link22056	Island Timberlands
Chemainus Upper	CWHmm2	48.93665	-124.06119	GIS_ID_Link22057	Island Timberlands
Chemainus Upper	CWHmm2	48.93808	-124.06024	GIS_ID_Link22058	Island Timberlands
Chemainus Upper	CWHmm2	48.93581	-124.06068	GIS_ID_Link22059	Island Timberlands
Chemainus Upper	CWHmm2	48.93602	-124.06118	GIS_ID_Link22060	Island Timberlands
Oyster Upper CW	CMAunp	49.76947	-125.50629	GIS_ID_Link22061	Island Timberlands
Oyster Upper CW	CMAunp	49.77026	-125.5027	GIS_ID_Link22062	Island Timberlands
Oyster Upper CW	CMAunp	49.76923	-125.50495	GIS_ID_Link22063	Island Timberlands
Oyster Upper CW	CMAunp	49.7712	-125.50696	GIS_ID_Link22064	Island Timberlands
Oyster Upper CW	CMAunp	49.76872	-125.50268	GIS_ID_Link22065	Island Timberlands
Oyster Upper CW	CMAunp	49.76738	-125.50357	GIS_ID_Link22066	Island Timberlands
Oyster Upper CW	CMAunp	49.76692	-125.50318	GIS_ID_Link22067	Island Timberlands
Oyster Upper CW	CMAunp	49.7719	-125.50798	GIS_ID_Link22068	Island Timberlands
Oyster Upper CW	CMAunp	49.76786	-125.50468	GIS_ID_Link22069	Island Timberlands
Oyster Upper CW	MHmm1	49.76903	-125.50295	GIS_ID_Link22070	Island Timberlands
Oyster Upper CW	MHmm1	49.76996	-125.50285	GIS_ID_Link22071	Island Timberlands
Cameron River Lower CW	CWHxm2	49.24948	-124.66268	GIS_ID_Link22072	Island Timberlands
Cameron River Lower CW	CWHxm2	49.24896	-124.66088	GIS_ID_Link22073	Island Timberlands
Cameron River Lower CW	CWHxm2	49.26198	-124.6742	GIS_ID_Link22074	Island Timberlands
Cameron River Lower CW	CWHxm2	49.2625	-124.67437	GIS_ID_Link22075	Island Timberlands
Cameron River Lower CW	CWHxm2	49.26313	-124.67485	GIS_ID_Link22076	Island Timberlands
Cameron River Lower CW	CWHxm2	49.26436	-124.67423	GIS_ID_Link22077	Island Timberlands
Cameron River Lower CW	CWHxm2	49.26276	-124.67351	GIS_ID_Link22078	Island Timberlands
Cameron River Lower CW	CWHxm2	49.26442	-124.67492	GIS_ID_Link22079	Island Timberlands
Cameron River Lower CW	CWHxm2	49.26444	-124.67368	GIS_ID_Link22080	Island Timberlands

Location (Basin)	Biogeo Zone (BGC_LABEL)	Latitude	Longitude	GIS_ID	Ownership
Cameron River Lower CW	CWHxm2	49.26239	-124.67263	GIS_ID_Link22081	Island Timberlands
Cameron River Lower CW	CWHxm2	49.26207	-124.67248	GIS_ID_Link22082	Island Timberlands
Cameron River Lower CW	CWHxm2	49.26385	-124.67473	GIS_ID_Link22083	Island Timberlands
Cameron River Lower CW	CWHxm2	49.26359	-124.67377	GIS_ID_Link22084	Island Timberlands
Cameron River Lower CW	CWHxm2	49.26433	-124.67499	GIS_ID_Link22085	Island Timberlands
Cameron River Lower CW	CWHxm2	49.26208	-124.67407	GIS_ID_Link22086	Island Timberlands
Cameron River Lower CW	CWHxm2	49.26332	-124.67441	GIS_ID_Link22087	Island Timberlands
Cameron River Lower CW	CWHxm2	49.26256	-124.67437	GIS_ID_Link22088	Island Timberlands
Cameron River Lower CW	CWHxm2	49.26823	-124.67558	GIS_ID_Link22089	Island Timberlands
Cameron River Lower CW	CWHxm2	49.26884	-124.67569	GIS_ID_Link22090	Island Timberlands
Kelvin	CWHxm2	48.67624	-123.75343	GIS_ID_Link22091	Island Timberlands
Kelvin	CWHxm2	48.67622	-123.75175	GIS_ID_Link22092	Island Timberlands
Kelvin	CWHxm2	48.67623	-123.75259	GIS_ID_Link22093	Island Timberlands
Englishman Upper CW	CWHmm2	49.18269	-124.52363	GIS_ID_Link22094	Island Timberlands
Oyster Middle CW	CWHxm2	49.83429	-125.38677	GIS_ID_Link22095	Island Timberlands
Oyster Middle CW	CWHxm2	49.83459	-125.38648	GIS_ID_Link22096	Island Timberlands
Oyster Middle CW	CWHxm2	49.83428	-125.38919	GIS_ID_Link22097	Island Timberlands
Oyster Middle CW	CWHxm2	49.83665	-125.38128	GIS_ID_Link22098	Island Timberlands
Oyster Middle CW	CWHxm2	49.83438	-125.38664	GIS_ID_Link22099	Island Timberlands
Oyster Middle CW	CWHxm2	49.83132	-125.38683	GIS_ID_Link22100	Island Timberlands
Oyster Middle CW	CWHxm2	49.83233	-125.38705	GIS_ID_Link22101	Island Timberlands
Oyster Middle CW	CWHxm2	49.83394	-125.39017	GIS_ID_Link22102	Island Timberlands
Oyster Middle CW	CWHxm2	49.82891	-125.39647	GIS_ID_Link22103	Island Timberlands
Oyster Middle CW	CWHxm2	49.82984	-125.40484	GIS_ID_Link22104	Island Timberlands
Oyster Middle CW	CWHxm2	49.83085	-125.40134	GIS_ID_Link22105	Island Timberlands
Oyster Middle CW	CWHxm2	49.8375	-125.3822	GIS_ID_Link22106	Island Timberlands
Oyster Middle CW	CWHxm2	49.83786	-125.3801	GIS_ID_Link22107	Island Timberlands
Oyster Middle CW	CWHxm2	49.83784	-125.37577	GIS_ID_Link22108	Island Timberlands
Oyster Middle CW	CWHxm2	49.83763	-125.38145	GIS_ID_Link22109	Island Timberlands
Oyster Middle CW	CWHxm2	49.83827	-125.37657	GIS_ID_Link22110	Island Timberlands
Oyster Middle CW	CWHxm2	49.83803	-125.37779	GIS_ID_Link22111	Island Timberlands
Oyster Middle CW	CWHxm2	49.83113	-125.39928	GIS_ID_Link22112	Island Timberlands
Oyster Middle CW	CWHxm2	49.83604	-125.38431	GIS_ID_Link22113	Island Timberlands
Oyster Middle CW	CWHxm2	49.83433	-125.39195	GIS_ID_Link22114	Island Timberlands
Oyster Middle CW	CWHxm2	49.83692	-125.3828	GIS_ID_Link22115	Island Timberlands
Oyster Middle CW	CWHxm2	49.83455	-125.38935	GIS_ID_Link22116	Island Timberlands
Oyster Middle CW	CWHxm2	49.83542	-125.38603	GIS_ID_Link22117	Island Timberlands
Oyster Middle CW	CWHxm2	49.83285	-125.39546	GIS_ID_Link22118	Island Timberlands
Oyster Middle CW	CWHxm2	49.82973	-125.40357	GIS_ID_Link22119	Island Timberlands
Oyster Middle CW	CWHxm2	49.82991	-125.4037	GIS_ID_Link22120	Island Timberlands
Oyster Middle CW	CWHxm2	49.82907	-125.40257	GIS_ID_Link22121	Island Timberlands
Oyster Middle CW	CWHxm2	49.83028	-125.40367	GIS_ID_Link22122	Island Timberlands
Oyster Middle CW	CWHxm2	49.82917	-125.40301	GIS_ID_Link22123	Island Timberlands
Oyster Middle CW	CWHxm2	49.83003	-125.40192	GIS_ID_Link22124	Island Timberlands
Oyster Middle CW	CWHxm2	49.83766	-125.38163	GIS_ID_Link22125	Island Timberlands
Oyster Middle CW	CWHxm2	49.82878	-125.40601	GIS_ID_Link22126	Island Timberlands
Oyster Middle CW	CWHxm2	49.83283	-125.39838	GIS_ID_Link22127	Island Timberlands
Oyster Middle CW	CWHxm2	49.83772	-125.3808	GIS_ID_Link22128	Island Timberlands
Oyster Middle CW	CWHxm2	49.8374	-125.38263	GIS_ID_Link22129	Island Timberlands
Oyster Middle CW	CWHxm2	49.83495	-125.39107	GIS_ID_Link22130	Island Timberlands
Oyster Middle CW	CWHxm2	49.83036	-125.40335	GIS_ID_Link22131	Island Timberlands

Location (Basin)	Biogeo Zone (BGC_LABEL)	Latitude	Longitude	GIS_ID	Ownership
Oyster Middle CW	CWHxm2	49.83531	-125.38796	GIS_ID_Link22132	Island Timberlands
Oyster Middle CW	CWHxm2	49.82979	-125.40542	GIS_ID_Link22133	Island Timberlands
Oyster Middle CW	CWHxm2	49.83435	-125.39364	GIS_ID_Link22134	Island Timberlands
Oyster Middle CW	CWHxm2	49.83791	-125.37578	GIS_ID_Link22135	Island Timberlands
Oyster Middle CW	CWHxm2	49.83815	-125.37818	GIS_ID_Link22136	Island Timberlands
Oyster Middle CW	CWHxm2	49.83434	-125.39283	GIS_ID_Link22137	Island Timberlands
Oyster Middle CW	CWHxm2	49.83613	-125.38472	GIS_ID_Link22138	Island Timberlands
Oyster Middle CW	CWHxm2	49.83067	-125.40338	GIS_ID_Link22139	Island Timberlands
Oyster Middle CW	CWHxm2	49.83659	-125.38365	GIS_ID_Link22140	Island Timberlands
Oyster Middle CW	CWHxm2	49.83489	-125.38717	GIS_ID_Link22141	Island Timberlands
Oyster Middle CW	CWHxm2	49.83571	-125.38484	GIS_ID_Link22142	Island Timberlands
Oyster Middle CW	CWHxm2	49.83803	-125.37944	GIS_ID_Link22143	Island Timberlands
Oyster Middle CW	CWHxm2	49.83493	-125.39053	GIS_ID_Link22144	Island Timberlands
Oyster Middle CW	CWHxm2	49.83122	-125.39894	GIS_ID_Link22145	Island Timberlands
Oyster Middle CW	CWHxm2	49.83438	-125.39124	GIS_ID_Link22146	Island Timberlands
Oyster Middle CW	CWHxm2	49.82962	-125.40311	GIS_ID_Link22147	Island Timberlands
Oyster Middle CW	CWHxm2	49.83392	-125.3918	GIS_ID_Link22148	Island Timberlands
Oyster Middle CW	CWHxm2	49.82913	-125.39977	GIS_ID_Link22149	Island Timberlands
Oyster Middle CW	CWHxm2	49.82904	-125.39989	GIS_ID_Link22150	Island Timberlands
Oyster Middle CW	CWHxm2	49.82932	-125.39994	GIS_ID_Link22151	Island Timberlands
Oyster Middle CW	CWHxm2	49.82913	-125.4007	GIS_ID_Link22152	Island Timberlands
Oyster Middle CW	CWHxm2	49.82883	-125.39958	GIS_ID_Link22153	Island Timberlands
Oyster Middle CW	CWHxm2	49.82875	-125.39907	GIS_ID_Link22154	Island Timberlands
Oyster Middle CW	CWHxm2	49.82969	-125.39963	GIS_ID_Link22155	Island Timberlands
Oyster Middle CW	CWHxm2	49.82942	-125.40019	GIS_ID_Link22156	Island Timberlands
Oyster Middle CW	CWHxm2	49.82887	-125.39997	GIS_ID_Link22157	Island Timberlands
Oyster Middle CW	CWHxm2	49.82911	-125.39993	GIS_ID_Link22158	Island Timberlands
Oyster Middle CW	CWHxm2	49.82878	-125.39937	GIS_ID_Link22159	Island Timberlands
Oyster Middle CW	CWHxm2	49.82974	-125.39941	GIS_ID_Link22160	Island Timberlands
Oyster Middle CW	CWHxm2	49.8298	-125.39963	GIS_ID_Link22161	Island Timberlands
Oyster Middle CW	CWHxm2	49.8293	-125.40047	GIS_ID_Link22162	Island Timberlands
Oyster Middle CW	CWHxm2	49.82968	-125.39994	GIS_ID_Link22163	Island Timberlands
Quinsam Iron	CWHmm2	49.86597	-125.47912	GIS_ID_Link22164	Island Timberlands
Quinsam Iron	CWHxm2	49.88292	-125.46288	GIS_ID_Link22165	Island Timberlands
Quinsam Iron	CWHmm2	49.86603	-125.47908	GIS_ID_Link22166	Island Timberlands
Oyster Middle CW	CWHxm2	49.8319	-125.38841	GIS_ID_Link22167	Island Timberlands
Oyster Middle CW	CWHxm2	49.83009	-125.38841	GIS_ID_Link22168	Island Timberlands
Oyster Middle CW	CWHxm2	49.82968	-125.38511	GIS_ID_Link22169	Island Timberlands
Oyster Middle CW	CWHxm2	49.83254	-125.38777	GIS_ID_Link22170	Island Timberlands
Oyster Middle CW	CWHxm2	49.83254	-125.38768	GIS_ID_Link22171	Island Timberlands
Oyster Middle CW	CWHxm2	49.83255	-125.38758	GIS_ID_Link22172	Island Timberlands
Oyster Middle CW	CWHxm2	49.83263	-125.38727	GIS_ID_Link22173	Island Timberlands
Oyster Middle CW	CWHxm2	49.83257	-125.38759	GIS_ID_Link22174	Island Timberlands
Oyster Middle CW	CWHmm2	49.82774	-125.38304	GIS_ID_Link22175	Island Timberlands
Oyster Middle CW	CWHmm2	49.82783	-125.38303	GIS_ID_Link22176	Island Timberlands
Oyster Middle CW	CWHxm2	49.82826	-125.38294	GIS_ID_Link22177	Island Timberlands
Oyster Middle CW	CWHxm2	49.82831	-125.38816	GIS_ID_Link22178	Island Timberlands
Quinsam Iron	CWHxm2	49.87483	-125.45402	GIS_ID_Link22179	Island Timberlands
Quinsam Iron	CWHxm2	49.87052	-125.45044	GIS_ID_Link22180	Island Timberlands
Quinsam Iron	CWHxm2	49.87079	-125.45038	GIS_ID_Link22181	Island Timberlands
Quinsam Iron	CWHxm2	49.87089	-125.45038	GIS_ID_Link22182	Island Timberlands

Location (Basin)	Biogeo Zone (BGC_LABEL)	Latitude	Longitude	GIS_ID	Ownership
Quinsam Iron	CWHxm2	49.87007	-125.45044	GIS_ID_Link22183	Island Timberlands
Quinsam Iron	CWHmm2	49.8598	-125.48525	GIS_ID_Link22184	Island Timberlands
Quinsam Iron	CWHmm2	49.85981	-125.48558	GIS_ID_Link22185	Island Timberlands
Quinsam Iron	CWHmm2	49.85775	-125.48582	GIS_ID_Link22186	Island Timberlands
Quinsam Iron	CWHmm2	49.85612	-125.48785	GIS_ID_Link22187	Island Timberlands
Quinsam Iron	CWHmm2	49.85625	-125.4878	GIS_ID_Link22188	Island Timberlands
Quinsam Iron	CWHmm2	49.86107	-125.48437	GIS_ID_Link22189	Island Timberlands
Quinsam Iron	CWHmm2	49.86149	-125.48372	GIS_ID_Link22190	Island Timberlands
Quinsam Iron	CWHmm2	49.85959	-125.48614	GIS_ID_Link22191	Island Timberlands
Quinsam Iron	CWHmm2	49.86409	-125.48175	GIS_ID_Link22192	Island Timberlands
Quinsam Iron	CWHmm2	49.85496	-125.48895	GIS_ID_Link22193	Island Timberlands
Quinsam Iron	CWHmm2	49.85509	-125.48824	GIS_ID_Link22194	Island Timberlands
Quinsam Iron	CWHmm2	49.86027	-125.48447	GIS_ID_Link22195	Island Timberlands
Quinsam Iron	CWHmm2	49.85669	-125.4875	GIS_ID_Link22196	Island Timberlands
Quinsam Iron	CWHmm2	49.85459	-125.48893	GIS_ID_Link22197	Island Timberlands
Quinsam Iron	CWHmm2	49.85718	-125.48657	GIS_ID_Link22198	Island Timberlands
Quinsam Iron	CWHmm2	49.8639	-125.48066	GIS_ID_Link22199	Island Timberlands
Quinsam Iron	CWHmm2	49.8557	-125.48774	GIS_ID_Link22200	Island Timberlands
Quinsam Iron	CWHmm2	49.85595	-125.48755	GIS_ID_Link22201	Island Timberlands
Quinsam Iron	CWHmm2	49.85914	-125.48467	GIS_ID_Link22202	Island Timberlands
Quinsam Iron	CWHmm2	49.85531	-125.48832	GIS_ID_Link22203	Island Timberlands
Quinsam Iron	CWHmm2	49.85675	-125.48763	GIS_ID_Link22204	Island Timberlands
Quinsam Iron	CWHmm2	49.85724	-125.48675	GIS_ID_Link22205	Island Timberlands
Quinsam Iron	CWHmm2	49.85925	-125.48528	GIS_ID_Link22206	Island Timberlands
Quinsam Iron	CWHxm2	49.86979	-125.47624	GIS_ID_Link22207	Island Timberlands
Quinsam Iron	CWHxm2	49.87042	-125.47408	GIS_ID_Link22208	Island Timberlands
Quinsam Iron	CWHxm2	49.86953	-125.47643	GIS_ID_Link22209	Island Timberlands
Quinsam Iron	CWHxm2	49.87055	-125.47422	GIS_ID_Link22210	Island Timberlands
Quinsam Iron	CWHxm2	49.87018	-125.47337	GIS_ID_Link22211	Island Timberlands
Quinsam Iron	CWHxm2	49.87038	-125.4741	GIS_ID_Link22212	Island Timberlands
Quinsam Iron	CWHxm2	49.86957	-125.47645	GIS_ID_Link22213	Island Timberlands
Quinsam Iron	CWHxm2	49.87046	-125.47444	GIS_ID_Link22214	Island Timberlands
Quinsam Iron	CWHxm2	49.87022	-125.47343	GIS_ID_Link22215	Island Timberlands
Quinsam Iron	CWHxm2	49.87035	-125.47404	GIS_ID_Link22216	Island Timberlands
Quinsam Iron	CWHxm2	49.86959	-125.47649	GIS_ID_Link22217	Island Timberlands
Quinsam Iron	CWHmm2	49.86396	-125.45246	GIS_ID_Link22218	Island Timberlands
Quinsam Iron	CWHmm2	49.86353	-125.45273	GIS_ID_Link22219	Island Timberlands
Quinsam Iron	CWHmm2	49.86402	-125.45214	GIS_ID_Link22220	Island Timberlands
Oyster Middle CW	CWHmm2	49.82654	-125.39876	GIS_ID_Link22221	Island Timberlands
Oyster Middle CW	CWHmm2	49.82658	-125.39702	GIS_ID_Link22222	Island Timberlands
Oyster Middle CW	CWHxm2	49.82771	-125.39846	GIS_ID_Link22223	Island Timberlands
Oyster Middle CW	CWHxm2	49.82764	-125.39858	GIS_ID_Link22224	Island Timberlands
Oyster Middle CW	CWHxm2	49.82778	-125.39865	GIS_ID_Link22225	Island Timberlands
Oyster Middle CW	CWHxm2	49.82799	-125.39872	GIS_ID_Link22226	Island Timberlands
Oyster Middle CW	CWHxm2	49.82831	-125.39822	GIS_ID_Link22227	Island Timberlands
Oyster Middle CW	CWHxm2	49.82708	-125.3983	GIS_ID_Link22228	Island Timberlands
Oyster Middle CW	CWHxm2	49.82742	-125.39824	GIS_ID_Link22229	Island Timberlands
Oyster Middle CW	CWHmm2	49.82673	-125.39811	GIS_ID_Link22230	Island Timberlands
Oyster Middle CW	CWHxm2	49.82785	-125.39865	GIS_ID_Link22231	Island Timberlands
Oyster Middle CW	CWHxm2	49.82754	-125.39839	GIS_ID_Link22232	Island Timberlands
Oyster Middle CW	CWHxm2	49.82789	-125.39856	GIS_ID_Link22233	Island Timberlands

Location (Basin)	Biogeo Zone (BGC_LABEL)	Latitude	Longitude	GIS_ID	Ownership
Oyster Middle CW	CWHxm2	49.82709	-125.3982	GIS_ID_Link22234	Island Timberlands
Piggott Creek CW	CWHmm2	49.82565	-125.37268	GIS_ID_Link22235	Island Timberlands
Piggott Creek CW	CWHmm2	49.82568	-125.37268	GIS_ID_Link22236	Island Timberlands
Piggott Creek CW	CWHmm2	49.82538	-125.37216	GIS_ID_Link22237	Island Timberlands
Piggott Creek CW	CWHmm2	49.82563	-125.37261	GIS_ID_Link22238	Island Timberlands
Piggott Creek CW	CWHmm2	49.82476	-125.37174	GIS_ID_Link22239	Island Timberlands
Oyster Middle CW	CWHmm2	49.81975	-125.37811	GIS_ID_Link22240	Island Timberlands
Piggott Creek CW	CWHmm2	49.8207	-125.37156	GIS_ID_Link22241	Island Timberlands
Piggott Creek CW	CWHmm2	49.82235	-125.37163	GIS_ID_Link22242	Island Timberlands
Piggott Creek CW	CWHmm2	49.81999	-125.37233	GIS_ID_Link22243	Island Timberlands
Piggott Creek CW	CWHmm2	49.81986	-125.37594	GIS_ID_Link22244	Island Timberlands
Piggott Creek CW	CWHmm2	49.81983	-125.37338	GIS_ID_Link22245	Island Timberlands
Piggott Creek CW	CWHmm2	49.8203	-125.37176	GIS_ID_Link22246	Island Timberlands
Quinsam Iron	CWHxm2	49.92333	-125.40963	GIS_ID_Link22247	Island Timberlands
Quinsam Iron	CWHxm2	49.92255	-125.408	GIS_ID_Link22248	Island Timberlands
Quinsam Iron	CWHxm2	49.92351	-125.40685	GIS_ID_Link22249	Island Timberlands
Quinsam Iron	CWHxm2	49.92185	-125.4091	GIS_ID_Link22250	Island Timberlands
Quinsam Iron	CWHxm2	49.92048	-125.40884	GIS_ID_Link22251	Island Timberlands
Quinsam Iron	CWHxm2	49.92019	-125.40557	GIS_ID_Link22252	Island Timberlands
Quinsam Iron	CWHxm2	49.92168	-125.4111	GIS_ID_Link22253	Island Timberlands
Quinsam Iron	CWHxm2	49.91901	-125.40767	GIS_ID_Link22254	Island Timberlands
Englishman Middle CW	MHmm1	49.16559	-124.48824	GIS_ID_Link22255	Island Timberlands
Englishman Middle CW	MHmm1	49.16592	-124.48754	GIS_ID_Link22256	Island Timberlands
Englishman Middle CW	MHmm1	49.16737	-124.48469	GIS_ID_Link22257	Island Timberlands
Englishman Middle CW	MHmm1	49.16823	-124.48608	GIS_ID_Link22258	Island Timberlands
Englishman Middle CW	MHmm1	49.16631	-124.48314	GIS_ID_Link22259	Island Timberlands
Englishman Middle CW	MHmm1	49.16601	-124.48209	GIS_ID_Link22260	Island Timberlands
Oyster Upper CW	MHmm1	49.79799	-125.49014	GIS_ID_Link22261	Island Timberlands
Oyster Upper CW	CWHmm2	49.80122	-125.49586	GIS_ID_Link22262	Island Timberlands
Oyster Upper CW	MHmm1	49.79529	-125.48315	GIS_ID_Link22263	Island Timberlands
Oyster Upper CW	MHmm1	49.79658	-125.48496	GIS_ID_Link22264	Island Timberlands
Oyster Upper CW	MHmm1	49.79512	-125.48536	GIS_ID_Link22265	Island Timberlands
Oyster Upper CW	MHmm1	49.79699	-125.4938	GIS_ID_Link22266	Island Timberlands
Oyster Upper CW	MHmm1	49.79719	-125.48747	GIS_ID_Link22267	Island Timberlands
Oyster Upper CW	MHmm1	49.7974	-125.48665	GIS_ID_Link22268	Island Timberlands
Oyster Upper CW	MHmm1	49.7974	-125.49193	GIS_ID_Link22269	Island Timberlands
Oyster Upper CW	MHmm1	49.79687	-125.48632	GIS_ID_Link22270	Island Timberlands
Oyster Upper CW	CWHmm2	49.79592	-125.5034	GIS_ID_Link22271	Island Timberlands
Oyster Upper CW	CWHmm2	49.79622	-125.50313	GIS_ID_Link22272	Island Timberlands
Oyster Upper CW	CWHmm2	49.79629	-125.503	GIS_ID_Link22273	Island Timberlands
Oyster Upper CW	CWHmm2	49.79558	-125.50435	GIS_ID_Link22274	Island Timberlands
Oyster Upper CW	CWHmm2	49.79588	-125.50367	GIS_ID_Link22275	Island Timberlands
Oyster Upper CW	CWHmm2	49.79615	-125.49804	GIS_ID_Link22276	Island Timberlands
Oyster Upper CW	CWHmm2	49.79695	-125.49801	GIS_ID_Link22277	Island Timberlands
Oyster Upper CW	CWHmm2	49.79731	-125.49938	GIS_ID_Link22278	Island Timberlands
Oyster Upper CW	CWHmm2	49.79916	-125.49573	GIS_ID_Link22279	Island Timberlands
Oyster Upper CW	CWHmm2	49.79857	-125.49957	GIS_ID_Link22280	Island Timberlands
Oyster Upper CW	CWHmm2	49.79897	-125.49751	GIS_ID_Link22281	Island Timberlands
Oyster Upper CW	CWHmm2	49.79776	-125.50073	GIS_ID_Link22282	Island Timberlands
Oyster Upper CW	CWHmm2	49.79799	-125.50011	GIS_ID_Link22283	Island Timberlands
Oyster Upper CW	CWHmm2	49.79981	-125.4937	GIS_ID_Link22284	Island Timberlands

Location (Basin)	Biogeo Zone (BGC_LABEL)	Latitude	Longitude	GIS_ID	Ownership
Oyster Upper CW	CWHmm2	49.79897	-125.495	GIS_ID_Link22285	Island Timberlands
Oyster Upper CW	CWHmm2	49.80044	-125.49274	GIS_ID_Link22286	Island Timberlands
Oyster Upper CW	CWHmm2	49.80041	-125.49335	GIS_ID_Link22287	Island Timberlands
Oyster Upper CW	CWHmm2	49.80082	-125.49139	GIS_ID_Link22288	Island Timberlands
Oyster Upper CW	CWHmm2	49.80081	-125.49088	GIS_ID_Link22289	Island Timberlands
Oyster Upper CW	CWHmm2	49.80009	-125.49453	GIS_ID_Link22290	Island Timberlands
Oyster Upper CW	CWHmm2	49.80053	-125.48945	GIS_ID_Link22291	Island Timberlands
Oyster Upper CW	CWHmm2	49.79995	-125.49534	GIS_ID_Link22292	Island Timberlands
Oyster Upper CW	CWHmm2	49.79994	-125.48973	GIS_ID_Link22293	Island Timberlands
Oyster Upper CW	CWHmm2	49.80005	-125.48999	GIS_ID_Link22294	Island Timberlands
Oyster Upper CW	CWHmm2	49.80014	-125.49203	GIS_ID_Link22295	Island Timberlands
Oyster Upper CW	CWHmm2	49.80029	-125.4908	GIS_ID_Link22296	Island Timberlands
Oyster Upper CW	CWHmm2	49.80021	-125.49037	GIS_ID_Link22297	Island Timberlands
Oyster Upper CW	CWHmm2	49.79992	-125.48909	GIS_ID_Link22298	Island Timberlands
Oyster Upper CW	CWHmm2	49.80046	-125.48804	GIS_ID_Link22299	Island Timberlands
Oyster Upper CW	CWHmm2	49.79921	-125.49575	GIS_ID_Link22300	Island Timberlands
Oyster Upper CW	CWHmm2	49.79919	-125.49618	GIS_ID_Link22301	Island Timberlands
Oyster Upper CW	CWHmm2	49.7992	-125.49696	GIS_ID_Link22302	Island Timberlands
Oyster Upper CW	CWHmm2	49.7988	-125.4989	GIS_ID_Link22303	Island Timberlands
Oyster Upper CW	CWHmm2	49.79931	-125.49642	GIS_ID_Link22304	Island Timberlands
Oyster Upper CW	CWHmm2	49.79783	-125.50095	GIS_ID_Link22305	Island Timberlands
Oyster Upper CW	CWHmm2	49.79852	-125.50007	GIS_ID_Link22306	Island Timberlands
Oyster Upper CW	CWHmm2	49.79962	-125.4945	GIS_ID_Link22307	Island Timberlands
Oyster Upper CW	CWHmm2	49.80033	-125.49199	GIS_ID_Link22308	Island Timberlands
Oyster Upper CW	CWHmm2	49.80037	-125.49022	GIS_ID_Link22309	Island Timberlands
Oyster Upper CW	CWHmm2	49.79635	-125.49767	GIS_ID_Link22310	Island Timberlands
Oyster Upper CW	CWHmm2	49.79664	-125.49818	GIS_ID_Link22311	Island Timberlands
Oyster Upper CW	CWHmm2	49.79726	-125.49918	GIS_ID_Link22312	Island Timberlands
Oyster Upper CW	CWHmm2	49.79786	-125.50054	GIS_ID_Link22313	Island Timberlands
Nanaimo Jump CW	CWHmm2	48.99446	-124.22058	GIS_ID_Link22314	Island Timberlands
Nanaimo Jump CW	MHmm1	48.99563	-124.2204	GIS_ID_Link22315	Island Timberlands
Nanaimo Jump CW	CWHmm2	48.99442	-124.22009	GIS_ID_Link22316	Island Timberlands
Nanaimo Jump CW	CWHmm2	48.99445	-124.22103	GIS_ID_Link22317	Island Timberlands
Oyster Middle CW	CWHxm2	49.89166	-125.37878	GIS_ID_Link22318	Island Timberlands
Englishman Upper CW	CWHmm2	49.19426	-124.50949	GIS_ID_Link22319	Island Timberlands
Cowichan River	CWHmm2	48.72165	-124.01035	GIS_ID_Link22320	Island Timberlands
Cowichan River	CWHmm2	48.72269	-124.01006	GIS_ID_Link22321	Island Timberlands
Cowichan River	CWHmm2	48.72343	-124.01073	GIS_ID_Link22322	Island Timberlands
San Juan Fleet	CWHmm2	48.66049	-124.01436	GIS_ID_Link22323	Island Timberlands
San Juan Fleet	CWHmm2	48.65965	-124.01465	GIS_ID_Link22324	Island Timberlands
San Juan Fleet	CWHmm2	48.65982	-124.01424	GIS_ID_Link22325	Island Timberlands
San Juan Fleet	CWHmm2	48.66122	-124.01493	GIS_ID_Link22326	Island Timberlands
Robertson Lower	CWHmm2	48.77604	-124.05004	GIS_ID_Link22327	Island Timberlands
Robertson Lower	CWHmm2	48.77637	-124.04974	GIS_ID_Link22328	Island Timberlands
Robertson Lower	CWHmm2	48.77664	-124.04937	GIS_ID_Link22329	Island Timberlands
Robertson Lower	CWHmm2	48.77747	-124.04846	GIS_ID_Link22330	Island Timberlands
Robertson Lower	CWHmm2	48.77809	-124.04705	GIS_ID_Link22331	Island Timberlands
Robertson Lower	CWHmm2	48.77582	-124.04967	GIS_ID_Link22332	Island Timberlands
Robertson Lower	CWHmm2	48.77541	-124.05017	GIS_ID_Link22333	Island Timberlands
Robertson Lower	CWHmm2	48.77778	-124.04663	GIS_ID_Link22334	Island Timberlands
Robertson Lower	CWHmm2	48.77631	-124.04903	GIS_ID_Link22335	Island Timberlands

Location (Basin)	Biogeo Zone (BGC_LABEL)	Latitude	Longitude	GIS_ID	Ownership
Robertson Lower	CWHmm2	48.77717	-124.04787	GIS_ID_Link22336	Island Timberlands
Robertson Lower	CWHmm2	48.77692	-124.0483	GIS_ID_Link22337	Island Timberlands
Robertson Lower	CWHmm2	48.77773	-124.04812	GIS_ID_Link22338	Island Timberlands
Robertson Lower	CWHmm2	48.77528	-124.05036	GIS_ID_Link22339	Island Timberlands
Robertson Lower	CWHmm2	48.77549	-124.05073	GIS_ID_Link22340	Island Timberlands
Robertson Lower	CWHmm2	48.77537	-124.05062	GIS_ID_Link22341	Island Timberlands
Nanaimo River South CW	CWHmm2	48.96923	-124.12115	GIS_ID_Link22342	Island Timberlands
Nanaimo River South CW	CWHmm2	48.97029	-124.12141	GIS_ID_Link22343	Island Timberlands
Nanaimo River South CW	MHmm1	48.96861	-124.12025	GIS_ID_Link22344	Island Timberlands
Little Qualicum CW	MHmm1	49.25815	-124.57236	GIS_ID_Link22345	Island Timberlands
Little Qualicum CW	MHmm1	49.25755	-124.5703	GIS_ID_Link22346	Island Timberlands
Little Qualicum CW	MHmm1	49.25708	-124.57163	GIS_ID_Link22347	Island Timberlands
Little Qualicum CW	MHmm1	49.25816	-124.57071	GIS_ID_Link22348	Island Timberlands
Little Qualicum CW	MHmm1	49.25928	-124.56985	GIS_ID_Link22349	Island Timberlands
Little Qualicum CW	MHmm1	49.25737	-124.57088	GIS_ID_Link22350	Island Timberlands
Little Qualicum CW	MHmm1	49.25719	-124.57149	GIS_ID_Link22351	Island Timberlands
Nile Creek CW	CWHmm2	49.39519	-124.76951	GIS_ID_Link22352	Island Timberlands
Nile Creek CW	CWHmm2	49.39747	-124.77285	GIS_ID_Link22353	Island Timberlands
Nile Creek CW	CWHmm2	49.3982	-124.77496	GIS_ID_Link22354	Island Timberlands
Nile Creek CW	CWHmm2	49.39763	-124.77407	GIS_ID_Link22355	Island Timberlands
Nile Creek CW	CWHmm2	49.39697	-124.77236	GIS_ID_Link22356	Island Timberlands
Nile Creek CW	MHmm1	49.39777	-124.77715	GIS_ID_Link22357	Island Timberlands
Nile Creek CW	MHmm1	49.39802	-124.77736	GIS_ID_Link22358	Island Timberlands
Nile Creek CW	CWHmm2	49.39533	-124.7697	GIS_ID_Link22359	Island Timberlands
Cowichan River	CWHmm2	48.74065	-124.0064	GIS_ID_Link22360	Island Timberlands
Englishman Upper CW	MHmm1	49.16138	-124.49323	GIS_ID_Link22361	Island Timberlands
Tsable Lower	CWHmm2	49.47889	-124.98163	GIS_ID_Link22362	Island Timberlands
Quinsam Iron	CWHmm2	49.84821	-125.42858	GIS_ID_Link22363	Island Timberlands
Nanaimo River South CW	CWHmm2	48.96911	-124.12635	GIS_ID_Link22364	Island Timberlands
Nanaimo River South CW	MHmm1	48.96695	-124.1242	GIS_ID_Link22365	Island Timberlands
Nanaimo River South CW	MHmm1	48.96779	-124.12427	GIS_ID_Link22366	Island Timberlands
Wilfred Creek	MHmm1	49.43511	-124.90943	GIS_ID_Link22367	Island Timberlands
Wilfred Creek	MHmm1	49.43377	-124.92424	GIS_ID_Link22368	Island Timberlands
Wilfred Creek	MHmm1	49.43329	-124.90863	GIS_ID_Link22369	Island Timberlands
Wilfred Creek	MHmm1	49.43282	-124.91872	GIS_ID_Link22370	Island Timberlands
Wilfred Creek	MHmm1	49.43431	-124.90689	GIS_ID_Link22371	Island Timberlands
Wilfred Creek	MHmm1	49.43564	-124.91379	GIS_ID_Link22372	Island Timberlands
Wilfred Creek	MHmm1	49.43329	-124.91264	GIS_ID_Link22373	Island Timberlands
Wilfred Creek	MHmm1	49.43339	-124.91869	GIS_ID_Link22374	Island Timberlands
Nanaimo River South CW	CWHmm2	48.98978	-124.18809	GIS_ID_Link22375	Island Timberlands
Nanaimo River South CW	MHmm1	48.9877	-124.18987	GIS_ID_Link22376	Island Timberlands
Nanaimo River South CW	CWHmm2	48.98896	-124.18843	GIS_ID_Link22377	Island Timberlands
Nanaimo River South CW	CWHmm2	48.98901	-124.18898	GIS_ID_Link22378	Island Timberlands
Nanaimo River South CW	CWHmm2	48.9884	-124.19102	GIS_ID_Link22379	Island Timberlands
Nanaimo River South CW	CWHmm2	48.98982	-124.18709	GIS_ID_Link22380	Island Timberlands
Nanaimo River South CW	MHmm1	48.98777	-124.19083	GIS_ID_Link22381	Island Timberlands
Nanaimo River South CW	MHmm1	48.98665	-124.18922	GIS_ID_Link22382	Island Timberlands
Nanaimo River South CW	MHmm1	48.98731	-124.18911	GIS_ID_Link22383	Island Timberlands
San Juan Upper	CWHmm2	48.65979	-124.01208	GIS_ID_Link22384	Island Timberlands
San Juan Upper	CWHmm2	48.66017	-124.01094	GIS_ID_Link22385	Island Timberlands
San Juan Upper	CWHmm2	48.65951	-124.01138	GIS_ID_Link22386	Island Timberlands

Location (Basin)	Biogeo Zone (BGC_LABEL)	Latitude	Longitude	GIS_ID	Ownership
San Juan Upper	CWHmm2	48.65918	-124.01217	GIS_ID_Link22387	Island Timberlands
San Juan Upper	CWHmm2	48.65932	-124.01294	GIS_ID_Link22388	Island Timberlands
San Juan Upper	CWHmm2	48.65922	-124.01193	GIS_ID_Link22389	Island Timberlands
San Juan Upper	CWHmm2	48.65889	-124.01102	GIS_ID_Link22390	Island Timberlands
San Juan Upper	CWHmm2	48.65889	-124.01084	GIS_ID_Link22391	Island Timberlands
San Juan Upper	CWHmm2	48.65986	-124.01157	GIS_ID_Link22392	Island Timberlands
San Juan Upper	CWHmm2	48.65929	-124.01289	GIS_ID_Link22393	Island Timberlands
Tsable Lower	MHmm1	49.48384	-124.97396	GIS_ID_Link22394	Island Timberlands
Tsable Lower	CWHmm2	49.48034	-124.97576	GIS_ID_Link22395	Island Timberlands
Tsable Lower	CWHmm2	49.47993	-124.97564	GIS_ID_Link22396	Island Timberlands
Tsable Lower	CWHmm2	49.48001	-124.97569	GIS_ID_Link22397	Island Timberlands
Oyster Middle CW	CWHmm2	49.86148	-125.42215	GIS_ID_Link22398	Island Timberlands
Oyster Middle CW	CWHmm2	49.86156	-125.42246	GIS_ID_Link22399	Island Timberlands
Oyster Middle CW	CWHmm2	49.86159	-125.42178	GIS_ID_Link22400	Island Timberlands
Oyster Middle CW	CWHmm2	49.86159	-125.41689	GIS_ID_Link22401	Island Timberlands
Oyster Middle CW	CWHxm2	49.86183	-125.42159	GIS_ID_Link22402	Island Timberlands
Oyster Middle CW	CWHxm2	49.86242	-125.42145	GIS_ID_Link22403	Island Timberlands
Oyster Middle CW	CWHxm2	49.86232	-125.42113	GIS_ID_Link22404	Island Timberlands
Oyster Middle CW	CWHmm2	49.86165	-125.41424	GIS_ID_Link22405	Island Timberlands
Oyster Middle CW	CWHmm2	49.86151	-125.42217	GIS_ID_Link22406	Island Timberlands
Oyster Middle CW	CWHmm2	49.86181	-125.42155	GIS_ID_Link22407	Island Timberlands
Oyster Middle CW	CWHxm2	49.86247	-125.42138	GIS_ID_Link22408	Island Timberlands
Oyster Middle CW	CWHxm2	49.86401	-125.4197	GIS_ID_Link22409	Island Timberlands
Oyster Middle CW	CWHxm2	49.86401	-125.41841	GIS_ID_Link22410	Island Timberlands
Oyster Middle CW	CWHxm2	49.86616	-125.4159	GIS_ID_Link22411	Island Timberlands
Oyster Middle CW	CWHxm2	49.86612	-125.41699	GIS_ID_Link22412	Island Timberlands
Oyster Middle CW	CWHxm2	49.86601	-125.41687	GIS_ID_Link22413	Island Timberlands
Oyster Middle CW	CWHmm2	49.86164	-125.42842	GIS_ID_Link22414	Island Timberlands
Oyster Middle CW	CWHxm2	49.86252	-125.42273	GIS_ID_Link22415	Island Timberlands
Oyster Middle CW	CWHxm2	49.86252	-125.42598	GIS_ID_Link22416	Island Timberlands
Oyster Middle CW	CWHmm2	49.86157	-125.4221	GIS_ID_Link22417	Island Timberlands
Oyster Middle CW	CWHxm2	49.86302	-125.42157	GIS_ID_Link22418	Island Timberlands
Oyster Middle CW	CWHxm2	49.86264	-125.42149	GIS_ID_Link22419	Island Timberlands
Oyster Middle CW	CWHxm2	49.86188	-125.42156	GIS_ID_Link22420	Island Timberlands
Oyster Middle CW	CWHxm2	49.86214	-125.42156	GIS_ID_Link22421	Island Timberlands
Quinsam Iron	CWHxm2	49.88212	-125.43226	GIS_ID_Link22422	Island Timberlands
Quinsam Iron	CWHxm2	49.88203	-125.43142	GIS_ID_Link22423	Island Timberlands
Quinsam Iron	CWHxm2	49.88202	-125.43205	GIS_ID_Link22424	Island Timberlands
Oyster Upper CW	MHmm1	49.79692	-125.49192	GIS_ID_Link22425	Island Timberlands
Englishman Middle CW	MHmm1	49.18141	-124.4874	GIS_ID_Link22426	Island Timberlands
Englishman Middle CW	MHmm1	49.17823	-124.48621	GIS_ID_Link22427	Island Timberlands
Englishman Middle CW	MHmm1	49.17981	-124.48735	GIS_ID_Link22428	Island Timberlands
Tsable Upper	MHmm1	49.53488	-125.06777	GIS_ID_Link22429	Island Timberlands
Tsable Upper	MHmm1	49.53335	-125.07329	GIS_ID_Link22430	Island Timberlands
Tsable Upper	MHmm1	49.53365	-125.07106	GIS_ID_Link22431	Island Timberlands
Oyster Upper CW	MHmm1	49.79258	-125.50442	GIS_ID_Link22432	Island Timberlands
Oyster Upper CW	MHmm1	49.7925	-125.50209	GIS_ID_Link22433	Island Timberlands
Quinsam Iron	MHmm1	49.83486	-125.47955	GIS_ID_Link22434	Island Timberlands
Quinsam Iron	MHmm1	49.83435	-125.47843	GIS_ID_Link22435	Island Timberlands
Quinsam Iron	MHmm1	49.8368	-125.48043	GIS_ID_Link22436	Island Timberlands
Quinsam Iron	MHmm1	49.83565	-125.47943	GIS_ID_Link22437	Island Timberlands

Location (Basin)	Biogeo Zone (BGC_LABEL)	Latitude	Longitude	GIS_ID	Ownership
Nanaimo Jump CW	MHmm1	48.97915	-124.20016	GIS_ID_Link22438	Island Timberlands
Nanaimo Jump CW	MHmm1	48.98129	-124.19966	GIS_ID_Link22439	Island Timberlands
Cowichan River	CWHmm2	48.72346	-124.01029	GIS_ID_Link22440	Island Timberlands
Little Qualicum CW	CWHmm2	49.24712	-124.56793	GIS_ID_Link22441	Island Timberlands
Little Qualicum CW	CWHmm2	49.2468	-124.56838	GIS_ID_Link22442	Island Timberlands
Little Qualicum CW	CWHmm2	49.24661	-124.56894	GIS_ID_Link22443	Island Timberlands
Little Qualicum CW	CWHmm2	49.24648	-124.56953	GIS_ID_Link22444	Island Timberlands
Little Qualicum CW	CWHmm2	49.24782	-124.56737	GIS_ID_Link22445	Island Timberlands
Little Qualicum CW	CWHmm2	49.24885	-124.5664	GIS_ID_Link22446	Island Timberlands
Little Qualicum CW	CWHmm2	49.2476	-124.56822	GIS_ID_Link22447	Island Timberlands
Little Qualicum CW	CWHmm2	49.24698	-124.56875	GIS_ID_Link22448	Island Timberlands
Little Qualicum CW	CWHmm2	49.24783	-124.56762	GIS_ID_Link22449	Island Timberlands
Little Qualicum CW	CWHmm2	49.2481	-124.56733	GIS_ID_Link22450	Island Timberlands
Little Qualicum CW	CWHmm2	49.24695	-124.56821	GIS_ID_Link22451	Island Timberlands
Little Qualicum CW	CWHmm2	49.24672	-124.56865	GIS_ID_Link22452	Island Timberlands
Little Qualicum CW	CWHmm2	49.2466	-124.56912	GIS_ID_Link22453	Island Timberlands
Little Qualicum CW	CWHmm2	49.24881	-124.56654	GIS_ID_Link22454	Island Timberlands
Little Qualicum CW	CWHmm2	49.24728	-124.56847	GIS_ID_Link22455	Island Timberlands
Little Qualicum CW	CWHmm2	49.24894	-124.56632	GIS_ID_Link22456	Island Timberlands
Nanaimo North	MHmm1	49.12461	-124.22249	GIS_ID_Link22457	Island Timberlands
Nanaimo North	MHmm1	49.12521	-124.23254	GIS_ID_Link22458	Island Timberlands
Nanaimo North	MHmm1	49.12546	-124.23197	GIS_ID_Link22459	Island Timberlands
Nanaimo North	MHmm1	49.12631	-124.23593	GIS_ID_Link22460	Island Timberlands
Nanaimo North	MHmm1	49.12444	-124.23193	GIS_ID_Link22461	Island Timberlands
Nanaimo North	MHmm1	49.12488	-124.23446	GIS_ID_Link22462	Island Timberlands
Nanaimo North	MHmm1	49.12538	-124.23603	GIS_ID_Link22463	Island Timberlands
Nanaimo North	MHmm1	49.1256	-124.23528	GIS_ID_Link22464	Island Timberlands
Nanaimo North	MHmm1	49.12474	-124.23278	GIS_ID_Link22465	Island Timberlands
Nanaimo North	MHmm1	49.12391	-124.22967	GIS_ID_Link22466	Island Timberlands
Oyster Middle CW	CWHmm2	49.85104	-125.42888	GIS_ID_Link22467	Island Timberlands
Oyster Middle CW	CWHmm2	49.85119	-125.42885	GIS_ID_Link22468	Island Timberlands
Oyster Middle CW	CWHmm2	49.85168	-125.42863	GIS_ID_Link22469	Island Timberlands
Oyster Middle CW	CWHmm2	49.85314	-125.42665	GIS_ID_Link22470	Island Timberlands
Oyster Middle CW	CWHmm2	49.85295	-125.42677	GIS_ID_Link22471	Island Timberlands
Oyster Middle CW	CWHmm2	49.85279	-125.42746	GIS_ID_Link22472	Island Timberlands
Oyster Middle CW	CWHmm2	49.8529	-125.42706	GIS_ID_Link22473	Island Timberlands
Oyster Middle CW	CWHmm2	49.85083	-125.42898	GIS_ID_Link22474	Island Timberlands
Oyster Middle CW	CWHmm2	49.85252	-125.42724	GIS_ID_Link22475	Island Timberlands
Oyster Middle CW	CWHmm2	49.85169	-125.43006	GIS_ID_Link22476	Island Timberlands
Oyster Middle CW	CWHmm2	49.852	-125.42788	GIS_ID_Link22477	Island Timberlands
Oyster Middle CW	CWHmm2	49.85645	-125.41328	GIS_ID_Link22478	Island Timberlands
Oyster Middle CW	CWHmm2	49.85753	-125.41876	GIS_ID_Link22479	Island Timberlands
Oyster Middle CW	CWHmm2	49.854	-125.42118	GIS_ID_Link22480	Island Timberlands
Oyster Middle CW	CWHmm2	49.85625	-125.41451	GIS_ID_Link22481	Island Timberlands
Oyster Middle CW	CWHmm2	49.85389	-125.42333	GIS_ID_Link22482	Island Timberlands
Oyster Middle CW	CWHmm2	49.85648	-125.41654	GIS_ID_Link22483	Island Timberlands
Oyster Middle CW	CWHmm2	49.85501	-125.4201	GIS_ID_Link22484	Island Timberlands
Holt Creek	CWHmm1	48.70347	-123.83722	GIS_ID_Link22485	Island Timberlands
Kelvin	CWHxm2	48.70433	-123.75242	GIS_ID_Link22486	Island Timberlands
Kelvin	CWHxm2	48.70483	-123.75448	GIS_ID_Link22487	Island Timberlands
Kelvin	CWHxm2	48.70495	-123.7541	GIS_ID_Link22488	Island Timberlands

Location (Basin)	Biogeo Zone (BGC_LABEL)	Latitude	Longitude	GIS_ID	Ownership
Kelvin	CWHxm2	48.70527	-123.75668	GIS_ID_Link22489	Island Timberlands
Kelvin	CWHxm2	48.70567	-123.75655	GIS_ID_Link22490	Island Timberlands
Kelvin	CWHxm2	48.70509	-123.75372	GIS_ID_Link22491	Island Timberlands
Kelvin	CWHxm2	48.7055	-123.75611	GIS_ID_Link22492	Island Timberlands
Kelvin	CWHxm2	48.70529	-123.75525	GIS_ID_Link22493	Island Timberlands
Kelvin	CWHxm2	48.70608	-123.75234	GIS_ID_Link22494	Island Timberlands
Englishman Upper CW	CWHmm2	49.18205	-124.52367	GIS_ID_Link22495	Island Timberlands
Oyster Upper CW	CWHmm2	49.80518	-125.44815	GIS_ID_Link22496	Island Timberlands
Oyster Upper CW	CWHmm2	49.80544	-125.44864	GIS_ID_Link22497	Island Timberlands
Oyster Upper CW	CWHmm2	49.80516	-125.44803	GIS_ID_Link22498	Island Timberlands
Puntledge Toma CW	CWHmm2	49.52069	-125.11539	GIS_ID_Link22499	Island Timberlands
Puntledge Toma CW	CWHmm2	49.52079	-125.11652	GIS_ID_Link22500	Island Timberlands
Puntledge Toma CW	CWHmm2	49.52063	-125.11692	GIS_ID_Link22501	Island Timberlands
Puntledge Toma CW	CWHmm2	49.51932	-125.11626	GIS_ID_Link22502	Island Timberlands
Puntledge Toma CW	CWHmm2	49.51915	-125.11845	GIS_ID_Link22503	Island Timberlands
Puntledge Toma CW	CWHmm2	49.52009	-125.11527	GIS_ID_Link22504	Island Timberlands
Puntledge Toma CW	CWHmm2	49.52239	-125.11947	GIS_ID_Link22505	Island Timberlands
Puntledge Toma CW	CWHmm2	49.52307	-125.12059	GIS_ID_Link22506	Island Timberlands
Nanaimo River South CW	MHmm1	48.97094	-124.13147	GIS_ID_Link22507	Island Timberlands
Nanaimo River South CW	MHmm1	48.97032	-124.13317	GIS_ID_Link22508	Island Timberlands
Nanaimo River South CW	MHmm1	48.96485	-124.12813	GIS_ID_Link22509	Island Timberlands
Nanaimo River South CW	MHmm1	48.96301	-124.12788	GIS_ID_Link22510	Island Timberlands
Koksilah Upper	CWHmm1	48.6733	-123.86856	GIS_ID_Link22511	Island Timberlands
Koksilah Upper	CWHmm1	48.6737	-123.86826	GIS_ID_Link22512	Island Timberlands
Koksilah Upper	CWHmm1	48.67344	-123.86948	GIS_ID_Link22513	Island Timberlands
Koksilah Upper	CWHmm1	48.67354	-123.8694	GIS_ID_Link22514	Island Timberlands
Koksilah Upper	CWHmm1	48.67338	-123.86842	GIS_ID_Link22515	Island Timberlands
Nanaimo River South CW	CWHmm2	48.96429	-124.16153	GIS_ID_Link22516	Island Timberlands
Nanaimo River South CW	CWHmm2	48.96078	-124.14774	GIS_ID_Link22517	Island Timberlands
Nanaimo River South CW	CWHmm2	48.96172	-124.14503	GIS_ID_Link22518	Island Timberlands
Nanaimo River South CW	CWHmm2	48.96222	-124.14836	GIS_ID_Link22519	Island Timberlands
Nanaimo River South CW	MHmm1	48.96085	-124.1328	GIS_ID_Link22520	Island Timberlands
Oyster Upper CW	CWHmm2	49.7929	-125.50721	GIS_ID_Link22521	Island Timberlands
Oyster Upper CW	CWHmm2	49.7936	-125.50668	GIS_ID_Link22522	Island Timberlands
Oyster Upper CW	CWHmm2	49.79325	-125.5069	GIS_ID_Link22523	Island Timberlands
Oyster Upper CW	CWHmm2	49.7932	-125.50726	GIS_ID_Link22524	Island Timberlands
Oyster Upper CW	MHmm1	49.79153	-125.5088	GIS_ID_Link22525	Island Timberlands
Oyster Upper CW	MHmm1	49.79224	-125.50839	GIS_ID_Link22526	Island Timberlands
Oyster Upper CW	MHmm1	49.7918	-125.50879	GIS_ID_Link22527	Island Timberlands
Oyster Upper CW	MHmm1	49.78852	-125.51027	GIS_ID_Link22528	Island Timberlands
Oyster Upper CW	MHmm1	49.78947	-125.51017	GIS_ID_Link22529	Island Timberlands
Oyster Upper CW	MHmm1	49.79089	-125.5087	GIS_ID_Link22530	Island Timberlands
Oyster Upper CW	MHmm1	49.79028	-125.50966	GIS_ID_Link22531	Island Timberlands
Oyster Upper CW	CWHmm2	49.79445	-125.50532	GIS_ID_Link22532	Island Timberlands
Oyster Upper CW	CWHmm2	49.79488	-125.50485	GIS_ID_Link22533	Island Timberlands
Oyster Upper CW	CWHmm2	49.79428	-125.50581	GIS_ID_Link22534	Island Timberlands
Oyster Upper CW	CWHmm2	49.7935	-125.50813	GIS_ID_Link22535	Island Timberlands
Oyster Upper CW	MHmm1	49.78997	-125.51111	GIS_ID_Link22536	Island Timberlands
Oyster Upper CW	MHmm1	49.78872	-125.51171	GIS_ID_Link22537	Island Timberlands
Oyster Upper CW	MHmm1	49.79111	-125.51006	GIS_ID_Link22538	Island Timberlands
Oyster Upper CW	MHmm1	49.78881	-125.51181	GIS_ID_Link22539	Island Timberlands

Location (Basin)	Biogeo Zone (BGC_LABEL)	Latitude	Longitude	GIS_ID	Ownership
Oyster Upper CW	CWHmm2	49.79491	-125.50502	GIS_ID_Link22540	Island Timberlands
Oyster Upper CW	CWHmm2	49.79399	-125.50647	GIS_ID_Link22541	Island Timberlands
Oyster Upper CW	MHmm1	49.79205	-125.5089	GIS_ID_Link22542	Island Timberlands
Oyster Upper CW	MHmm1	49.7895	-125.51127	GIS_ID_Link22543	Island Timberlands
Oyster Upper CW	MHmm1	49.79232	-125.50887	GIS_ID_Link22544	Island Timberlands
Oyster Upper CW	MHmm1	49.78861	-125.51174	GIS_ID_Link22545	Island Timberlands
Englishman Upper CW	CWHmm2	49.19238	-124.53434	GIS_ID_Link22546	Island Timberlands
Quinsam Iron	CWHmm2	49.8453	-125.44386	GIS_ID_Link22547	Island Timberlands
Quinsam Iron	CWHmm2	49.84219	-125.44611	GIS_ID_Link22548	Island Timberlands
Oyster Upper CW	CWHmm2	49.79702	-125.50187	GIS_ID_Link22549	Island Timberlands
Oyster Upper CW	CWHmm2	49.79765	-125.50095	GIS_ID_Link22550	Island Timberlands
Oyster Upper CW	CWHmm2	49.79686	-125.5023	GIS_ID_Link22551	Island Timberlands
Oyster Upper CW	CWHmm2	49.79747	-125.50165	GIS_ID_Link22552	Island Timberlands
Oyster Upper CW	CWHmm2	49.79206	-125.50882	GIS_ID_Link22553	Island Timberlands
Oyster Upper CW	MHmm1	49.79012	-125.5099	GIS_ID_Link22554	Island Timberlands
Oyster Upper CW	MHmm1	49.78974	-125.51052	GIS_ID_Link22555	Island Timberlands
Oyster Upper CW	MHmm1	49.79039	-125.50969	GIS_ID_Link22556	Island Timberlands
Oyster Upper CW	MHmm1	49.79083	-125.5094	GIS_ID_Link22557	Island Timberlands
Oyster Upper CW	CWHmm2	49.79489	-125.50668	GIS_ID_Link22558	Island Timberlands
Oyster Upper CW	CWHmm2	49.79543	-125.50551	GIS_ID_Link22559	Island Timberlands
Oyster Upper CW	CWHmm2	49.79691	-125.5033	GIS_ID_Link22560	Island Timberlands
Oyster Upper CW	CWHmm2	49.79457	-125.50573	GIS_ID_Link22561	Island Timberlands
Oyster Upper CW	CWHmm2	49.79747	-125.50262	GIS_ID_Link22562	Island Timberlands
Oyster Upper CW	CWHmm2	49.79448	-125.50572	GIS_ID_Link22563	Island Timberlands
Oyster Upper CW	MHmm1	49.78761	-125.51145	GIS_ID_Link22564	Island Timberlands
Oyster Upper CW	MHmm1	49.78748	-125.51132	GIS_ID_Link22565	Island Timberlands
Oyster Upper CW	MHmm1	49.78749	-125.51152	GIS_ID_Link22566	Island Timberlands
Oyster Upper CW	MHmm1	49.78919	-125.51137	GIS_ID_Link22567	Island Timberlands
Oyster Upper CW	MHmm1	49.78789	-125.51159	GIS_ID_Link22568	Island Timberlands
Oyster Upper CW	MHmm1	49.7885	-125.51145	GIS_ID_Link22569	Island Timberlands
Oyster Upper CW	CWHmm2	49.79472	-125.50586	GIS_ID_Link22570	Island Timberlands
Oyster Upper CW	CWHmm2	49.79582	-125.50439	GIS_ID_Link22571	Island Timberlands
Oyster Upper CW	CWHmm2	49.79756	-125.50178	GIS_ID_Link22572	Island Timberlands
Oyster Upper CW	CWHmm2	49.79515	-125.50499	GIS_ID_Link22573	Island Timberlands
Oyster Upper CW	CWHmm2	49.79463	-125.50577	GIS_ID_Link22574	Island Timberlands
Oyster Upper CW	CWHmm2	49.79585	-125.50454	GIS_ID_Link22575	Island Timberlands
Oyster Upper CW	CWHmm2	49.79473	-125.50577	GIS_ID_Link22576	Island Timberlands
Oyster Upper CW	CWHmm2	49.79756	-125.50201	GIS_ID_Link22577	Island Timberlands
Oyster Upper CW	CWHmm2	49.79491	-125.50518	GIS_ID_Link22578	Island Timberlands
Oyster Upper CW	CWHmm2	49.79537	-125.50462	GIS_ID_Link22579	Island Timberlands
Oyster Upper CW	CWHmm2	49.79362	-125.507	GIS_ID_Link22580	Island Timberlands
Oyster Upper CW	CWHmm2	49.79412	-125.50645	GIS_ID_Link22581	Island Timberlands
Oyster Upper CW	MHmm1	49.78846	-125.51115	GIS_ID_Link22582	Island Timberlands
Oyster Upper CW	CWHmm2	49.79701	-125.50297	GIS_ID_Link22583	Island Timberlands
Oyster Upper CW	CWHmm2	49.79705	-125.50301	GIS_ID_Link22584	Island Timberlands
Oyster Upper CW	MHmm1	49.78753	-125.51142	GIS_ID_Link22585	Island Timberlands
Oyster Upper CW	MHmm1	49.789	-125.51148	GIS_ID_Link22586	Island Timberlands
Oyster Upper CW	MHmm1	49.78815	-125.51163	GIS_ID_Link22587	Island Timberlands
Oyster Upper CW	MHmm1	49.78719	-125.51062	GIS_ID_Link22588	Island Timberlands
Oyster Upper CW	MHmm1	49.78764	-125.51085	GIS_ID_Link22589	Island Timberlands
Tsable Upper	MHmm1	49.48933	-124.99536	GIS_ID_Link22590	Island Timberlands

Location (Basin)	Biogeo Zone (BGC_LABEL)	Latitude	Longitude	GIS_ID	Ownership
Tsable Upper	MHmm1	49.48651	-124.99671	GIS_ID_Link22591	Island Timberlands
Quinsam Iron	CWHxm2	49.92425	-125.41163	GIS_ID_Link22592	Island Timberlands
Quinsam Iron	CWHxm2	49.90398	-125.44202	GIS_ID_Link22593	Island Timberlands
Quinsam Iron	CWHxm2	49.9043	-125.44193	GIS_ID_Link22594	Island Timberlands
Quinsam Iron	CWHxm2	49.90372	-125.44195	GIS_ID_Link22595	Island Timberlands
Quinsam Iron	CWHxm2	49.9045	-125.44378	GIS_ID_Link22596	Island Timberlands
Quinsam Iron	CWHxm2	49.90517	-125.44551	GIS_ID_Link22597	Island Timberlands
Quinsam Iron	CWHxm2	49.905	-125.44291	GIS_ID_Link22598	Island Timberlands
Quinsam Iron	CWHxm2	49.90393	-125.44203	GIS_ID_Link22599	Island Timberlands
Quinsam Iron	CWHxm2	49.90498	-125.44819	GIS_ID_Link22600	Island Timberlands
Quinsam Iron	CWHxm2	49.90361	-125.44805	GIS_ID_Link22601	Island Timberlands
Quinsam Iron	CWHxm2	49.90438	-125.44822	GIS_ID_Link22602	Island Timberlands
Quinsam Iron	CWHxm2	49.9132	-125.44046	GIS_ID_Link22603	Island Timberlands
Quinsam Iron	CWHxm2	49.91274	-125.44032	GIS_ID_Link22604	Island Timberlands
Quinsam Iron	CWHxm2	49.90704	-125.44194	GIS_ID_Link22605	Island Timberlands
Quinsam Iron	CWHxm2	49.9075	-125.44236	GIS_ID_Link22606	Island Timberlands
Quinsam Iron	CWHxm2	49.91331	-125.44089	GIS_ID_Link22607	Island Timberlands
Quinsam Iron	CWHxm2	49.9132	-125.44068	GIS_ID_Link22608	Island Timberlands
Quinsam Iron	CWHxm2	49.90692	-125.44189	GIS_ID_Link22609	Island Timberlands
Quinsam Iron	CWHxm2	49.91104	-125.44179	GIS_ID_Link22610	Island Timberlands
Quinsam Iron	CWHxm2	49.915	-125.43999	GIS_ID_Link22611	Island Timberlands
Quinsam Iron	CWHxm2	49.92102	-125.4428	GIS_ID_Link22612	Island Timberlands
Quinsam Iron	CWHxm2	49.92182	-125.44416	GIS_ID_Link22613	Island Timberlands
Quinsam Iron	CWHxm2	49.92093	-125.44366	GIS_ID_Link22614	Island Timberlands
Quinsam Iron	CWHxm2	49.92207	-125.44316	GIS_ID_Link22615	Island Timberlands
Quinsam Iron	CWHxm2	49.92223	-125.44483	GIS_ID_Link22616	Island Timberlands
Quinsam Iron	CWHxm2	49.92143	-125.44335	GIS_ID_Link22617	Island Timberlands
Quinsam Iron	CWHxm2	49.92157	-125.44707	GIS_ID_Link22618	Island Timberlands
Quinsam Iron	CWHxm2	49.92097	-125.44581	GIS_ID_Link22619	Island Timberlands
Quinsam Iron	CWHxm2	49.92151	-125.44696	GIS_ID_Link22620	Island Timberlands
Quinsam Iron	CWHxm2	49.9239	-125.41176	GIS_ID_Link22621	Island Timberlands
Quinsam Iron	CWHxm2	49.92418	-125.41461	GIS_ID_Link22622	Island Timberlands
Quinsam Iron	CWHxm2	49.92361	-125.41721	GIS_ID_Link22623	Island Timberlands
Chemainus Upper	MHmm1	48.91976	-124.17256	GIS_ID_Link22624	Island Timberlands
Quinsam Iron	CWHmm2	49.83992	-125.49731	GIS_ID_Link22625	Island Timberlands
Quinsam Iron	CWHmm2	49.84042	-125.49707	GIS_ID_Link22626	Island Timberlands
Quinsam Iron	CWHmm2	49.84052	-125.49695	GIS_ID_Link22627	Island Timberlands
Quinsam Iron	CWHmm2	49.83922	-125.49667	GIS_ID_Link22628	Island Timberlands
Quinsam Iron	CWHmm2	49.83615	-125.49539	GIS_ID_Link22629	Island Timberlands
Quinsam Iron	CWHmm2	49.83808	-125.49653	GIS_ID_Link22630	Island Timberlands
Quinsam Iron	CWHmm2	49.83539	-125.49457	GIS_ID_Link22631	Island Timberlands
Quinsam Iron	CWHmm2	49.84033	-125.49718	GIS_ID_Link22632	Island Timberlands
Quinsam Iron	CWHmm2	49.84062	-125.49682	GIS_ID_Link22633	Island Timberlands
Quinsam Iron	CWHmm2	49.84008	-125.49724	GIS_ID_Link22634	Island Timberlands
Quinsam Iron	CWHmm2	49.84066	-125.49673	GIS_ID_Link22635	Island Timberlands
Quinsam Iron	CWHmm2	49.83809	-125.49653	GIS_ID_Link22636	Island Timberlands
Quinsam Iron	CWHmm2	49.83581	-125.49522	GIS_ID_Link22637	Island Timberlands
Quinsam Iron	CWHmm2	49.83875	-125.49664	GIS_ID_Link22638	Island Timberlands
Wilfred Creek	CWHmm2	49.44564	-124.88866	GIS_ID_Link22639	Island Timberlands
Wilfred Creek	MHmm1	49.44332	-124.88639	GIS_ID_Link22640	Island Timberlands
Wilfred Creek	CWHmm2	49.4477	-124.8873	GIS_ID_Link22641	Island Timberlands

Location (Basin)	Biogeo Zone (BGC_LABEL)	Latitude	Longitude	GIS_ID	Ownership
Wilfred Creek	CWHmm2	49.44745	-124.8883	GIS_ID_Link22642	Island Timberlands
Wilfred Creek	CWHmm2	49.44692	-124.89195	GIS_ID_Link22643	Island Timberlands
Quinsam Iron	CWHmm2	49.83982	-125.49649	GIS_ID_Link22644	Island Timberlands
Quinsam Iron	CWHmm2	49.83756	-125.49559	GIS_ID_Link22645	Island Timberlands
Quinsam Iron	CWHmm2	49.83959	-125.49685	GIS_ID_Link22646	Island Timberlands
Quinsam Iron	CWHmm2	49.83989	-125.49682	GIS_ID_Link22647	Island Timberlands
Quinsam Iron	CWHmm2	49.83748	-125.49584	GIS_ID_Link22648	Island Timberlands
Englishman Upper CW	CWHmm2	49.19583	-124.49805	GIS_ID_Link22649	Island Timberlands
Englishman Upper CW	CWHmm2	49.19553	-124.49818	GIS_ID_Link22650	Island Timberlands
Englishman Upper CW	CWHmm2	49.19414	-124.49452	GIS_ID_Link22651	Island Timberlands
Englishman Upper CW	CWHmm2	49.19278	-124.4975	GIS_ID_Link22652	Island Timberlands
Cowichan River Lower	CWHxm2	48.74837	-123.91854	GIS_ID_Link22653	Island Timberlands
Cowichan River Lower	CWHxm2	48.74784	-123.91908	GIS_ID_Link22654	Island Timberlands
Cowichan River Lower	CWHxm2	48.74853	-123.91877	GIS_ID_Link22655	Island Timberlands
Cowichan River Lower	CWHxm2	48.74842	-123.91869	GIS_ID_Link22656	Island Timberlands
Cowichan River Lower	CWHxm2	48.74788	-123.91922	GIS_ID_Link22657	Island Timberlands
Tsable Upper	MHmm1	49.53066	-125.09577	GIS_ID_Link22658	Island Timberlands
Tsable Upper	MHmm1	49.52964	-125.0962	GIS_ID_Link22659	Island Timberlands
Tsable Upper	MHmm1	49.52832	-125.09826	GIS_ID_Link22660	Island Timberlands
Tsable Upper	MHmm1	49.53303	-125.09752	GIS_ID_Link22661	Island Timberlands
Tsable Upper	MHmm1	49.53281	-125.09628	GIS_ID_Link22662	Island Timberlands
Tsable Upper	MHmm1	49.53299	-125.09724	GIS_ID_Link22663	Island Timberlands
Cowichan River Lower	CWHxm2	48.74634	-123.92101	GIS_ID_Link22664	Island Timberlands
Cowichan River Lower	CWHxm2	48.74657	-123.92019	GIS_ID_Link22665	Island Timberlands
Cowichan River Lower	CWHxm2	48.74692	-123.92024	GIS_ID_Link22666	Island Timberlands
Cowichan River Lower	CWHxm2	48.74722	-123.91959	GIS_ID_Link22667	Island Timberlands
Cowichan River Lower	CWHxm2	48.74663	-123.92113	GIS_ID_Link22668	Island Timberlands
Cowichan River Lower	CWHxm2	48.74681	-123.92051	GIS_ID_Link22669	Island Timberlands
Cowichan River Lower	CWHxm2	48.74687	-123.91986	GIS_ID_Link22670	Island Timberlands
Cowichan River Lower	CWHxm2	48.74877	-123.92357	GIS_ID_Link22671	Island Timberlands
Cowichan River Lower	CWHxm2	48.74783	-123.92379	GIS_ID_Link22672	Island Timberlands
Cowichan River Lower	CWHxm2	48.74872	-123.92413	GIS_ID_Link22673	Island Timberlands
Chemainus Upper	MHmm1	48.94701	-124.15523	GIS_ID_Link22674	Island Timberlands
Nanaimo River South CW	CWHmm2	48.98179	-124.17861	GIS_ID_Link22675	Island Timberlands
Nanaimo River South CW	CWHmm2	48.98184	-124.18101	GIS_ID_Link22676	Island Timberlands
Nanaimo River South CW	CWHmm2	48.98201	-124.18044	GIS_ID_Link22677	Island Timberlands
Nanaimo River South CW	CWHmm2	48.98244	-124.18121	GIS_ID_Link22678	Island Timberlands
Nanaimo River	CWHxm1	49.06897	-124.08222	GIS_ID_Link22679	Island Timberlands
Nanaimo River	CWHxm1	49.06904	-124.08329	GIS_ID_Link22680	Island Timberlands
Nanaimo River	CWHxm1	49.06884	-124.08316	GIS_ID_Link22681	Island Timberlands
Nanaimo River	CWHxm1	49.06952	-124.08227	GIS_ID_Link22682	Island Timberlands
Nanaimo Dunsmuir CW	MHmm1	49.05909	-124.32225	GIS_ID_Link22683	Island Timberlands
Nanaimo Dunsmuir CW	MHmm1	49.0352	-124.30879	GIS_ID_Link22684	Island Timberlands
Nanaimo Dunsmuir CW	MHmm1	49.03487	-124.30897	GIS_ID_Link22685	Island Timberlands
Nanaimo Dunsmuir CW	MHmm1	49.03589	-124.3072	GIS_ID_Link22686	Island Timberlands
Nanaimo Dunsmuir CW	MHmm1	49.03601	-124.30604	GIS_ID_Link22687	Island Timberlands
Nanaimo Dunsmuir CW	MHmm1	49.03453	-124.3096	GIS_ID_Link22688	Island Timberlands
Nanaimo Dunsmuir CW	MHmm1	49.03323	-124.30712	GIS_ID_Link22689	Island Timberlands
Nanaimo Dunsmuir CW	MHmm1	49.03305	-124.30542	GIS_ID_Link22690	Island Timberlands
Nanaimo Dunsmuir CW	CWHmm2	49.0325	-124.28984	GIS_ID_Link22691	Island Timberlands
Quinsam Iron	CWHmm2	49.84389	-125.49301	GIS_ID_Link22692	Island Timberlands

Location (Basin)	Biogeo Zone (BGC_LABEL)	Latitude	Longitude	GIS_ID	Ownership
Quinsam Iron	CWHmm2	49.84374	-125.49313	GIS_ID_Link22693	Island Timberlands
Quinsam Iron	CWHmm2	49.84433	-125.49	GIS_ID_Link22694	Island Timberlands
Quinsam Iron	CWHmm2	49.84516	-125.49098	GIS_ID_Link22695	Island Timberlands
Oyster Middle CW	CWHmm2	49.82427	-125.43718	GIS_ID_Link22696	Island Timberlands
Oyster Middle CW	CWHmm2	49.82548	-125.43198	GIS_ID_Link22697	Island Timberlands
Oyster Middle CW	CWHmm2	49.82565	-125.43262	GIS_ID_Link22698	Island Timberlands
Oyster Middle CW	CWHmm2	49.82486	-125.4348	GIS_ID_Link22699	Island Timberlands
Oyster Middle CW	CWHmm2	49.82528	-125.43189	GIS_ID_Link22700	Island Timberlands
Oyster Middle CW	CWHmm2	49.82526	-125.43214	GIS_ID_Link22701	Island Timberlands
Oyster Middle CW	CWHmm2	49.82514	-125.43391	GIS_ID_Link22702	Island Timberlands
Oyster Middle CW	CWHmm2	49.82529	-125.43203	GIS_ID_Link22703	Island Timberlands
Nanaimo Jump CW	CWHxm2	48.99112	-124.2431	GIS_ID_Link22704	Island Timberlands
Englishman Middle CW	MHmm1	49.1772	-124.48328	GIS_ID_Link22705	Island Timberlands
Englishman Middle CW	MHmm1	49.17711	-124.48251	GIS_ID_Link22706	Island Timberlands
Englishman Middle CW	MHmm1	49.17673	-124.48517	GIS_ID_Link22707	Island Timberlands
Englishman Middle CW	MHmm1	49.17782	-124.48483	GIS_ID_Link22708	Island Timberlands
Englishman Middle CW	MHmm1	49.17731	-124.47964	GIS_ID_Link22709	Island Timberlands
Englishman Middle CW	MHmm1	49.17671	-124.48199	GIS_ID_Link22710	Island Timberlands
Englishman Middle CW	MHmm1	49.17611	-124.48403	GIS_ID_Link22711	Island Timberlands
Englishman Middle CW	MHmm1	49.17714	-124.48321	GIS_ID_Link22712	Island Timberlands
Englishman Middle CW	MHmm1	49.17647	-124.48404	GIS_ID_Link22713	Island Timberlands
Englishman Middle CW	MHmm1	49.17631	-124.48431	GIS_ID_Link22714	Island Timberlands
Englishman Upper CW	MHmm1	49.17493	-124.49465	GIS_ID_Link22715	Island Timberlands
Tsable Lower	CWHmm2	49.47278	-124.94295	GIS_ID_Link22716	Island Timberlands
Quinsam Iron	MHmm1	49.83429	-125.46019	GIS_ID_Link22717	Island Timberlands
Quinsam Iron	MHmm1	49.83302	-125.45069	GIS_ID_Link22718	Island Timberlands
Quinsam Iron	MHmm1	49.83114	-125.47989	GIS_ID_Link22719	Island Timberlands
Quinsam Iron	CWHmm2	49.8485	-125.49052	GIS_ID_Link22720	Island Timberlands
Quinsam Iron	CWHmm2	49.84577	-125.49048	GIS_ID_Link22721	Island Timberlands
Quinsam Iron	CWHmm2	49.84642	-125.49059	GIS_ID_Link22722	Island Timberlands
Quinsam Iron	CWHmm2	49.85303	-125.49069	GIS_ID_Link22723	Island Timberlands
Quinsam Iron	CWHmm2	49.85277	-125.49093	GIS_ID_Link22724	Island Timberlands
Quinsam Iron	CWHmm2	49.84597	-125.4904	GIS_ID_Link22725	Island Timberlands
Quinsam Iron	CWHmm2	49.85131	-125.49036	GIS_ID_Link22726	Island Timberlands
Quinsam Iron	CWHmm2	49.85163	-125.49046	GIS_ID_Link22727	Island Timberlands
Quinsam Iron	CWHmm2	49.84745	-125.4912	GIS_ID_Link22728	Island Timberlands
Quinsam Iron	CWHmm2	49.85207	-125.49079	GIS_ID_Link22729	Island Timberlands
Quinsam Iron	CWHmm2	49.85366	-125.49027	GIS_ID_Link22730	Island Timberlands
Quinsam Iron	CWHmm2	49.84816	-125.49069	GIS_ID_Link22731	Island Timberlands
Quinsam Iron	CWHmm2	49.84973	-125.4904	GIS_ID_Link22732	Island Timberlands
Quinsam Iron	CWHmm2	49.84628	-125.49005	GIS_ID_Link22733	Island Timberlands
Quinsam Iron	CWHmm2	49.85301	-125.48965	GIS_ID_Link22734	Island Timberlands
Quinsam Iron	CWHmm2	49.84928	-125.49006	GIS_ID_Link22735	Island Timberlands
Quinsam Iron	CWHmm2	49.84575	-125.48975	GIS_ID_Link22736	Island Timberlands
Quinsam Iron	CWHmm2	49.85437	-125.48968	GIS_ID_Link22737	Island Timberlands
Quinsam Iron	CWHmm2	49.85418	-125.4893	GIS_ID_Link22738	Island Timberlands
Quinsam Iron	CWHmm2	49.84781	-125.49099	GIS_ID_Link22739	Island Timberlands
Quinsam Iron	CWHmm2	49.8499	-125.49039	GIS_ID_Link22740	Island Timberlands
Quinsam Iron	CWHmm2	49.84587	-125.4901	GIS_ID_Link22741	Island Timberlands
Quinsam Iron	CWHmm2	49.85422	-125.48951	GIS_ID_Link22742	Island Timberlands
Quinsam Iron	CWHmm2	49.84517	-125.48849	GIS_ID_Link22743	Island Timberlands

Location (Basin)	Biogeo Zone (BGC_LABEL)	Latitude	Longitude	GIS_ID	Ownership
Quinsam Iron	MHmm1	49.82953	-125.47751	GIS_ID_Link22744	Island Timberlands
Quinsam Iron	MHmm1	49.82978	-125.47768	GIS_ID_Link22745	Island Timberlands
Quinsam Iron	MHmm1	49.83045	-125.47872	GIS_ID_Link22746	Island Timberlands
Quinsam Iron	MHmm1	49.82948	-125.47892	GIS_ID_Link22747	Island Timberlands
Quinsam Iron	MHmm1	49.82946	-125.47828	GIS_ID_Link22748	Island Timberlands
Quinsam Iron	CWHmm2	49.84239	-125.4689	GIS_ID_Link22749	Island Timberlands
Quinsam Iron	CWHmm2	49.84502	-125.46408	GIS_ID_Link22750	Island Timberlands
Quinsam Iron	CWHmm2	49.85042	-125.4869	GIS_ID_Link22751	Island Timberlands
Quinsam Iron	CWHmm2	49.84308	-125.46934	GIS_ID_Link22752	Island Timberlands
Quinsam Iron	CWHmm2	49.84479	-125.46437	GIS_ID_Link22753	Island Timberlands
Oyster Middle CW	MHmm1	49.8167	-125.46237	GIS_ID_Link22754	Island Timberlands
Oyster Middle CW	MHmm1	49.81435	-125.46242	GIS_ID_Link22755	Island Timberlands
Oyster Middle CW	MHmm1	49.81525	-125.46308	GIS_ID_Link22756	Island Timberlands
Oyster Middle CW	MHmm1	49.81713	-125.46273	GIS_ID_Link22757	Island Timberlands
Oyster Middle CW	MHmm1	49.81609	-125.46542	GIS_ID_Link22758	Island Timberlands
Oyster Middle CW	MHmm1	49.81667	-125.46331	GIS_ID_Link22759	Island Timberlands
Oyster Middle CW	MHmm1	49.81673	-125.46313	GIS_ID_Link22760	Island Timberlands
Oyster Middle CW	MHmm1	49.81692	-125.46246	GIS_ID_Link22761	Island Timberlands
Oyster Middle CW	MHmm1	49.81508	-125.46259	GIS_ID_Link22762	Island Timberlands
Oyster Middle CW	MHmm1	49.81476	-125.46286	GIS_ID_Link22763	Island Timberlands
Oyster Middle CW	MHmm1	49.81599	-125.46425	GIS_ID_Link22764	Island Timberlands
Oyster Middle CW	MHmm1	49.81561	-125.46326	GIS_ID_Link22765	Island Timberlands
Oyster Middle CW	MHmm1	49.81638	-125.4633	GIS_ID_Link22766	Island Timberlands
Oyster Middle CW	MHmm1	49.81609	-125.46366	GIS_ID_Link22767	Island Timberlands
Oyster Middle CW	MHmm1	49.81399	-125.46384	GIS_ID_Link22768	Island Timberlands
Oyster Upper CW	MHmm1	49.78244	-125.46757	GIS_ID_Link22769	Island Timberlands
Oyster Upper CW	MHmm1	49.78116	-125.46958	GIS_ID_Link22770	Island Timberlands
Oyster Upper CW	MHmm1	49.78285	-125.47564	GIS_ID_Link22771	Island Timberlands
Oyster Upper CW	MHmm1	49.7832	-125.47547	GIS_ID_Link22772	Island Timberlands
Oyster Upper CW	MHmm1	49.78108	-125.47833	GIS_ID_Link22773	Island Timberlands
Oyster Upper CW	MHmm1	49.78322	-125.47595	GIS_ID_Link22774	Island Timberlands
Oyster Upper CW	MHmm1	49.7815	-125.47776	GIS_ID_Link22775	Island Timberlands
Oyster Upper CW	MHmm1	49.78232	-125.47678	GIS_ID_Link22776	Island Timberlands
Oyster Upper CW	MHmm1	49.78074	-125.47765	GIS_ID_Link22777	Island Timberlands
Oyster Upper CW	MHmm1	49.78071	-125.47769	GIS_ID_Link22778	Island Timberlands
Nanaimo Jump CW	CWHmm2	48.98416	-124.30677	GIS_ID_Link22779	Island Timberlands
Nanaimo Jump CW	CWHmm2	48.98457	-124.30817	GIS_ID_Link22780	Island Timberlands
Rosewall Creek	CWHmm2	49.41463	-124.83904	GIS_ID_Link22781	Island Timberlands
Rosewall Creek	CWHxm2	49.41594	-124.84659	GIS_ID_Link22782	Island Timberlands
Rosewall Creek	CWHxm2	49.41656	-124.84682	GIS_ID_Link22783	Island Timberlands
Rosewall Creek	CWHxm2	49.41616	-124.84671	GIS_ID_Link22784	Island Timberlands
Rosewall Creek	CWHxm2	49.41636	-124.8465	GIS_ID_Link22785	Island Timberlands
Rosewall Creek	CWHmm2	49.41403	-124.84115	GIS_ID_Link22786	Island Timberlands
Tsable Upper	CWHmm2	49.53549	-125.03974	GIS_ID_Link22787	Island Timberlands
Tsable Upper	CWHmm2	49.53637	-125.04428	GIS_ID_Link22788	Island Timberlands
Tsable Upper	MHmm1	49.53547	-125.04691	GIS_ID_Link22789	Island Timberlands
Tsable Upper	MHmm1	49.53543	-125.04413	GIS_ID_Link22790	Island Timberlands
Tsable Upper	MHmm1	49.5355	-125.04598	GIS_ID_Link22791	Island Timberlands
Tsable Upper	CWHmm2	49.53607	-125.04489	GIS_ID_Link22792	Island Timberlands
Tsable Upper	MHmm1	49.53538	-125.04683	GIS_ID_Link22793	Island Timberlands
Tsable Upper	CWHmm2	49.53668	-125.04995	GIS_ID_Link22794	Island Timberlands

Location (Basin)	Biogeo Zone (BGC_LABEL)	Latitude	Longitude	GIS_ID	Ownership
Tsable Upper	CWHmm2	49.53719	-125.05136	GIS_ID_Link22795	Island Timberlands
Tsable Upper	CWHmm2	49.53622	-125.04947	GIS_ID_Link22796	Island Timberlands
Tsable Upper	CWHmm2	49.53638	-125.04879	GIS_ID_Link22797	Island Timberlands
Tsable Upper	CWHmm2	49.53686	-125.05129	GIS_ID_Link22798	Island Timberlands
Tsable Upper	CWHmm2	49.53708	-125.05067	GIS_ID_Link22799	Island Timberlands
Tsable Upper	CWHmm2	49.53685	-125.05077	GIS_ID_Link22800	Island Timberlands
Tsable Upper	CWHmm2	49.53721	-125.05129	GIS_ID_Link22801	Island Timberlands
Tsable Upper	CWHmm2	49.53731	-125.05086	GIS_ID_Link22802	Island Timberlands
Tsable Upper	CWHmm2	49.53668	-125.04973	GIS_ID_Link22803	Island Timberlands
Tsable Upper	CWHmm2	49.53673	-125.05008	GIS_ID_Link22804	Island Timberlands
Tsable Upper	CWHmm2	49.53626	-125.0492	GIS_ID_Link22805	Island Timberlands
Oyster Middle CW	CWHxm2	49.87038	-125.40195	GIS_ID_Link22806	Island Timberlands
Oyster Middle CW	CWHxm2	49.86978	-125.40171	GIS_ID_Link22807	Island Timberlands
Oyster Middle CW	CWHxm2	49.87029	-125.40185	GIS_ID_Link22808	Island Timberlands
Oyster Middle CW	CWHxm2	49.87208	-125.40205	GIS_ID_Link22809	Island Timberlands
Oyster Middle CW	CWHxm2	49.87055	-125.40179	GIS_ID_Link22810	Island Timberlands
Oyster Middle CW	CWHxm2	49.8692	-125.40219	GIS_ID_Link22811	Island Timberlands
Oyster Middle CW	CWHxm2	49.8685	-125.40302	GIS_ID_Link22812	Island Timberlands
Oyster Middle CW	CWHxm2	49.86865	-125.40274	GIS_ID_Link22813	Island Timberlands
Oyster Middle CW	CWHxm2	49.87161	-125.40186	GIS_ID_Link22814	Island Timberlands
Oyster Middle CW	CWHxm2	49.87187	-125.4021	GIS_ID_Link22815	Island Timberlands
Oyster Middle CW	CWHxm2	49.86885	-125.40254	GIS_ID_Link22816	Island Timberlands
Oyster Middle CW	CWHxm2	49.8689	-125.40247	GIS_ID_Link22817	Island Timberlands
Oyster Middle CW	CWHxm2	49.87228	-125.40201	GIS_ID_Link22818	Island Timberlands
Oyster Middle CW	CWHxm2	49.86944	-125.40213	GIS_ID_Link22819	Island Timberlands
Oyster Middle CW	CWHxm2	49.86952	-125.40203	GIS_ID_Link22820	Island Timberlands
Oyster Middle CW	CWHxm2	49.87088	-125.40171	GIS_ID_Link22821	Island Timberlands
Oyster Middle CW	CWHxm2	49.8712	-125.40168	GIS_ID_Link22822	Island Timberlands
Oyster Middle CW	CWHxm2	49.87012	-125.40178	GIS_ID_Link22823	Island Timberlands
Oyster Middle CW	CWHxm2	49.87066	-125.40234	GIS_ID_Link22824	Island Timberlands
Oyster Middle CW	CWHxm2	49.87253	-125.4017	GIS_ID_Link22825	Island Timberlands
Oyster Middle CW	CWHxm2	49.86857	-125.40295	GIS_ID_Link22826	Island Timberlands
Oyster Middle CW	CWHxm2	49.86921	-125.40228	GIS_ID_Link22827	Island Timberlands
Oyster Middle CW	CWHxm2	49.87067	-125.40183	GIS_ID_Link22828	Island Timberlands
Oyster Middle CW	CWHxm2	49.87197	-125.40209	GIS_ID_Link22829	Island Timberlands
Oyster Middle CW	CWHxm2	49.87256	-125.402	GIS_ID_Link22830	Island Timberlands
Quinsam Iron	CWHmm2	49.83783	-125.469	GIS_ID_Link22831	Island Timberlands
Quinsam Iron	CWHmm2	49.83903	-125.46931	GIS_ID_Link22832	Island Timberlands
Quinsam Iron	CWHmm2	49.83915	-125.47792	GIS_ID_Link22833	Island Timberlands
Oyster Middle CW	CWHmm2	49.85679	-125.39625	GIS_ID_Link22834	Island Timberlands
Oyster Middle CW	CWHmm2	49.85613	-125.39713	GIS_ID_Link22835	Island Timberlands
Oyster Middle CW	CWHmm2	49.85643	-125.39127	GIS_ID_Link22836	Island Timberlands
Oyster Middle CW	CWHmm2	49.85587	-125.39614	GIS_ID_Link22837	Island Timberlands
Oyster Middle CW	CWHmm2	49.85663	-125.38887	GIS_ID_Link22838	Island Timberlands
Oyster Middle CW	CWHxm2	49.85716	-125.38816	GIS_ID_Link22839	Island Timberlands
Oyster Middle CW	CWHmm2	49.85621	-125.39789	GIS_ID_Link22840	Island Timberlands
Oyster Middle CW	CWHmm2	49.85595	-125.38936	GIS_ID_Link22841	Island Timberlands
Oyster Middle CW	CWHmm2	49.85591	-125.39304	GIS_ID_Link22842	Island Timberlands
Oyster Middle CW	CWHmm2	49.85598	-125.39658	GIS_ID_Link22843	Island Timberlands
Oyster Middle CW	CWHmm2	49.85592	-125.39465	GIS_ID_Link22844	Island Timberlands
Oyster Middle CW	CWHmm2	49.8557	-125.39091	GIS_ID_Link22845	Island Timberlands

Location (Basin)	Biogeo Zone (BGC_LABEL)	Latitude	Longitude	GIS_ID	Ownership
Oyster Middle CW	CWHxm2	49.85733	-125.38751	GIS_ID_Link22846	Island Timberlands
Englishman Upper CW	CWHmm2	49.20971	-124.51898	GIS_ID_Link22847	Island Timberlands
Englishman Upper CW	CWHmm2	49.20825	-124.52135	GIS_ID_Link22848	Island Timberlands
Englishman Upper CW	CWHmm2	49.20924	-124.52364	GIS_ID_Link22849	Island Timberlands
Englishman Upper CW	CWHmm2	49.2084	-124.52223	GIS_ID_Link22850	Island Timberlands
Englishman Upper CW	CWHmm2	49.20898	-124.52301	GIS_ID_Link22851	Island Timberlands
Englishman Upper CW	CWHmm2	49.20914	-124.5224	GIS_ID_Link22852	Island Timberlands
Englishman Upper CW	CWHmm2	49.2093	-124.52539	GIS_ID_Link22853	Island Timberlands
Englishman Upper CW	CWHmm2	49.20938	-124.52402	GIS_ID_Link22854	Island Timberlands
Englishman Upper CW	CWHmm2	49.2103	-124.51675	GIS_ID_Link22855	Island Timberlands
Englishman Upper CW	CWHmm2	49.20516	-124.5294	GIS_ID_Link22856	Island Timberlands
Englishman Upper CW	CWHmm2	49.20391	-124.52193	GIS_ID_Link22857	Island Timberlands
Englishman Upper CW	CWHmm2	49.20512	-124.53265	GIS_ID_Link22858	Island Timberlands
Englishman Upper CW	CWHmm2	49.2039	-124.52463	GIS_ID_Link22859	Island Timberlands
Englishman Upper CW	CWHmm2	49.20408	-124.53206	GIS_ID_Link22860	Island Timberlands
Englishman Upper CW	CWHmm2	49.20408	-124.53507	GIS_ID_Link22861	Island Timberlands
Englishman Upper CW	CWHmm2	49.20385	-124.52653	GIS_ID_Link22862	Island Timberlands
Englishman Upper CW	CWHmm2	49.20434	-124.53166	GIS_ID_Link22863	Island Timberlands
Englishman Upper CW	CWHmm2	49.20396	-124.52318	GIS_ID_Link22864	Island Timberlands
Englishman Upper CW	CWHmm2	49.20406	-124.53348	GIS_ID_Link22865	Island Timberlands
Englishman Upper CW	CWHmm2	49.20419	-124.52942	GIS_ID_Link22866	Island Timberlands
Englishman Upper CW	CWHmm2	49.21734	-124.52307	GIS_ID_Link22867	Island Timberlands
Englishman Upper CW	CWHmm2	49.21762	-124.52297	GIS_ID_Link22868	Island Timberlands
Englishman Upper CW	CWHmm2	49.21807	-124.52212	GIS_ID_Link22869	Island Timberlands
Englishman Upper CW	CWHmm2	49.21833	-124.52262	GIS_ID_Link22870	Island Timberlands
Englishman Upper CW	CWHmm2	49.22079	-124.52245	GIS_ID_Link22871	Island Timberlands
Englishman Upper CW	CWHmm2	49.21843	-124.52198	GIS_ID_Link22872	Island Timberlands
Englishman Upper CW	MHmm1	49.21743	-124.52474	GIS_ID_Link22873	Island Timberlands
Englishman Upper CW	MHmm1	49.21732	-124.52486	GIS_ID_Link22874	Island Timberlands
Englishman Upper CW	MHmm1	49.21766	-124.52448	GIS_ID_Link22875	Island Timberlands
Englishman Upper CW	MHmm1	49.21394	-124.52741	GIS_ID_Link22876	Island Timberlands
Englishman Upper CW	MHmm1	49.21721	-124.52503	GIS_ID_Link22877	Island Timberlands
Englishman Upper CW	MHmm1	49.21542	-124.52538	GIS_ID_Link22878	Island Timberlands
Englishman Upper CW	MHmm1	49.21743	-124.52448	GIS_ID_Link22879	Island Timberlands
Englishman Upper CW	MHmm1	49.21786	-124.52369	GIS_ID_Link22880	Island Timberlands
Englishman Upper CW	MHmm1	49.21749	-124.52551	GIS_ID_Link22881	Island Timberlands
Englishman Upper CW	CWHmm2	49.21858	-124.52284	GIS_ID_Link22882	Island Timberlands
Englishman Upper CW	CWHmm2	49.21825	-124.52209	GIS_ID_Link22883	Island Timberlands
Englishman Upper CW	CWHmm2	49.21744	-124.52303	GIS_ID_Link22884	Island Timberlands
Englishman Upper CW	CWHmm2	49.21871	-124.52201	GIS_ID_Link22885	Island Timberlands
Englishman Upper CW	CWHmm2	49.21803	-124.52317	GIS_ID_Link22886	Island Timberlands
Englishman Upper CW	CWHmm2	49.21786	-124.523	GIS_ID_Link22887	Island Timberlands
Englishman Upper CW	CWHmm2	49.21799	-124.52303	GIS_ID_Link22888	Island Timberlands
Englishman Upper CW	CWHmm2	49.21733	-124.52293	GIS_ID_Link22889	Island Timberlands
Englishman Upper CW	CWHmm2	49.21831	-124.52214	GIS_ID_Link22890	Island Timberlands
Englishman Upper CW	MHmm1	49.2163	-124.52612	GIS_ID_Link22891	Island Timberlands
Englishman Upper CW	MHmm1	49.20944	-124.53287	GIS_ID_Link22892	Island Timberlands
Englishman Upper CW	MHmm1	49.20922	-124.53238	GIS_ID_Link22893	Island Timberlands
Englishman Upper CW	MHmm1	49.20932	-124.5326	GIS_ID_Link22894	Island Timberlands
Englishman Upper CW	MHmm1	49.20988	-124.53269	GIS_ID_Link22895	Island Timberlands
Englishman Upper CW	MHmm1	49.20946	-124.53278	GIS_ID_Link22896	Island Timberlands

Location (Basin)	Biogeo Zone (BGC_LABEL)	Latitude	Longitude	GIS_ID	Ownership
Nile Creek CW	CWHmm2	49.3942	-124.7767	GIS_ID_Link22897	Island Timberlands
Nile Creek CW	CWHmm2	49.39289	-124.77527	GIS_ID_Link22898	Island Timberlands
Nile Creek CW	CWHmm2	49.38939	-124.77051	GIS_ID_Link22899	Island Timberlands
Nile Creek CW	CWHmm2	49.3914	-124.77336	GIS_ID_Link22900	Island Timberlands
Nile Creek CW	CWHmm2	49.39106	-124.77369	GIS_ID_Link22901	Island Timberlands
Nile Creek CW	CWHmm2	49.38978	-124.77108	GIS_ID_Link22902	Island Timberlands
Nile Creek CW	CWHmm2	49.3901	-124.77179	GIS_ID_Link22903	Island Timberlands
Nile Creek CW	CWHmm2	49.3915	-124.77384	GIS_ID_Link22904	Island Timberlands
Nile Creek CW	CWHmm2	49.38986	-124.77157	GIS_ID_Link22905	Island Timberlands
Tsable Upper	CWHmm1	49.53782	-125.02889	GIS_ID_Link22906	Island Timberlands
Tsable Upper	CWHmm1	49.53621	-125.02453	GIS_ID_Link22907	Island Timberlands
Tsable Upper	CWHmm1	49.53675	-125.02677	GIS_ID_Link22908	Island Timberlands
Tsable Upper	CWHmm1	49.53718	-125.02681	GIS_ID_Link22909	Island Timberlands
Nanaimo River South CW	CWHmm2	48.99081	-124.19775	GIS_ID_Link22910	Island Timberlands
Nanaimo River South CW	CWHmm2	48.99101	-124.19779	GIS_ID_Link22911	Island Timberlands
Nanaimo River South CW	CWHmm2	48.99132	-124.19797	GIS_ID_Link22912	Island Timberlands
Nanaimo River South CW	CWHmm2	48.99048	-124.19697	GIS_ID_Link22913	Island Timberlands
Nanaimo River South CW	CWHmm2	48.991	-124.1976	GIS_ID_Link22914	Island Timberlands
Nanaimo River South CW	CWHmm2	48.99112	-124.19785	GIS_ID_Link22915	Island Timberlands
Nanaimo River South CW	CWHmm2	48.99087	-124.19769	GIS_ID_Link22916	Island Timberlands
Nanaimo River South CW	CWHmm2	48.98951	-124.19617	GIS_ID_Link22917	Island Timberlands
Quinsam Iron	MHmm1	49.82279	-125.47464	GIS_ID_Link22918	Island Timberlands
Oyster Upper CW	MHmm1	49.79035	-125.51814	GIS_ID_Link22919	Island Timberlands
Oyster Upper CW	MHmm1	49.79207	-125.52088	GIS_ID_Link22920	Island Timberlands
Oyster Upper CW	CMAunp	49.77817	-125.52877	GIS_ID_Link22921	Island Timberlands
Oyster Upper CW	CMAunp	49.77757	-125.53106	GIS_ID_Link22922	Island Timberlands
Oyster Upper CW	CMAunp	49.77833	-125.53014	GIS_ID_Link22923	Island Timberlands
Oyster Upper CW	CMAunp	49.77826	-125.52749	GIS_ID_Link22924	Island Timberlands
Oyster Upper CW	CMAunp	49.77741	-125.53001	GIS_ID_Link22925	Island Timberlands
Oyster Upper CW	CMAunp	49.77779	-125.52959	GIS_ID_Link22926	Island Timberlands
Oyster Upper CW	CMAunp	49.77762	-125.53074	GIS_ID_Link22927	Island Timberlands
Oyster Upper CW	CMAunp	49.77809	-125.52916	GIS_ID_Link22928	Island Timberlands
Oyster Upper CW	CMAunp	49.77793	-125.53067	GIS_ID_Link22929	Island Timberlands
Oyster Upper CW	CMAunp	49.77854	-125.52852	GIS_ID_Link22930	Island Timberlands
Oyster Upper CW	MHmm1	49.77734	-125.52761	GIS_ID_Link22931	Island Timberlands
Oyster Upper CW	MHmm1	49.76447	-125.53421	GIS_ID_Link22932	Island Timberlands
Wilfred Creek	CWHxm1	49.5	-124.89653	GIS_ID_Link22933	Island Timberlands
Wilfred Creek	CWHxm1	49.49934	-124.89606	GIS_ID_Link22934	Island Timberlands
Wilfred Creek	CWHxm1	49.50005	-124.8967	GIS_ID_Link22935	Island Timberlands
Wilfred Creek	CWHxm1	49.49943	-124.8981	GIS_ID_Link22936	Island Timberlands
Wilfred Creek	CWHxm1	49.4992	-124.89687	GIS_ID_Link22937	Island Timberlands
Wilfred Creek	CWHxm1	49.49863	-124.89581	GIS_ID_Link22938	Island Timberlands
Wilfred Creek	CWHxm1	49.49877	-124.89463	GIS_ID_Link22939	Island Timberlands
Wilfred Creek	CWHxm1	49.49895	-124.89546	GIS_ID_Link22940	Island Timberlands
Wilfred Creek	CWHxm1	49.49955	-124.89698	GIS_ID_Link22941	Island Timberlands
Wilfred Creek	CWHxm1	49.49969	-124.89612	GIS_ID_Link22942	Island Timberlands
Wilfred Creek	CWHxm1	49.4991	-124.89556	GIS_ID_Link22943	Island Timberlands
Wilfred Creek	CWHxm1	49.49902	-124.89605	GIS_ID_Link22944	Island Timberlands
Wilfred Creek	CWHxm1	49.49971	-124.89675	GIS_ID_Link22945	Island Timberlands
Wilfred Creek	CWHxm1	49.49965	-124.89634	GIS_ID_Link22946	Island Timberlands
Wilfred Creek	CWHxm1	49.49938	-124.8974	GIS_ID_Link22947	Island Timberlands

Location (Basin)	Biogeo Zone (BGC_LABEL)	Latitude	Longitude	GIS_ID	Ownership
Wilfred Creek	CWHxm1	49.49941	-124.89708	GIS_ID_Link22948	Island Timberlands
Wilfred Creek	CWHxm1	49.49921	-124.896	GIS_ID_Link22949	Island Timberlands
Oyster Upper CW	CMAunp	49.78844	-125.5229	GIS_ID_Link22950	Island Timberlands
Oyster Upper CW	CMAunp	49.78953	-125.52552	GIS_ID_Link22951	Island Timberlands
Englishman Middle CW	CWHmm2	49.15965	-124.46292	GIS_ID_Link22952	Island Timberlands
Englishman Middle CW	CWHmm2	49.15947	-124.46371	GIS_ID_Link22953	Island Timberlands
Oyster Upper CW	MHmm1	49.69673	-125.45589	GIS_ID_Link22954	Island Timberlands
Oyster Upper CW	MHmm1	49.68766	-125.45577	GIS_ID_Link22955	Island Timberlands
Oyster Upper CW	MHmm1	49.68319	-125.45547	GIS_ID_Link22956	Island Timberlands
Oyster Upper CW	MHmm1	49.69931	-125.45578	GIS_ID_Link22957	Island Timberlands
Englishman Middle CW	CWHmm2	49.1613	-124.46723	GIS_ID_Link22958	Island Timberlands
Englishman Middle CW	CWHmm2	49.16067	-124.4654	GIS_ID_Link22959	Island Timberlands
Englishman Middle CW	CWHmm2	49.16265	-124.46592	GIS_ID_Link22960	Island Timberlands
Englishman Middle CW	CWHmm2	49.16129	-124.46606	GIS_ID_Link22961	Island Timberlands
Englishman Middle CW	CWHmm2	49.16366	-124.46878	GIS_ID_Link22962	Island Timberlands
Oyster Middle CW	CWHmm2	49.83425	-125.43258	GIS_ID_Link22963	Island Timberlands
Oyster Upper CW	MHmm1	49.70123	-125.50022	GIS_ID_Link22964	Island Timberlands
Oyster Upper CW	MHmm1	49.69406	-125.49233	GIS_ID_Link22965	Island Timberlands
Quinsam Iron	CWHmm2	49.84543	-125.45208	GIS_ID_Link22966	Island Timberlands
Quinsam Iron	CWHmm2	49.84555	-125.45423	GIS_ID_Link22967	Island Timberlands
Wilfred Creek	CWHmm2	49.44107	-124.87519	GIS_ID_Link22968	Island Timberlands
Wilfred Creek	MHmm1	49.44279	-124.89056	GIS_ID_Link22969	Island Timberlands
Wilfred Creek	MHmm1	49.44312	-124.88965	GIS_ID_Link22970	Island Timberlands
Wilfred Creek	MHmm1	49.44258	-124.89933	GIS_ID_Link22971	Island Timberlands
Wilfred Creek	MHmm1	49.44469	-124.89185	GIS_ID_Link22972	Island Timberlands
Wilfred Creek	MHmm1	49.44287	-124.90222	GIS_ID_Link22973	Island Timberlands
Wilfred Creek	CWHmm2	49.44111	-124.87589	GIS_ID_Link22974	Island Timberlands
Wilfred Creek	CWHmm2	49.44483	-124.88351	GIS_ID_Link22975	Island Timberlands
Wilfred Creek	MHmm1	49.44526	-124.89613	GIS_ID_Link22976	Island Timberlands
Wilfred Creek	MHmm1	49.44285	-124.87911	GIS_ID_Link22977	Island Timberlands
Tsable Lower	MHmm1	49.46985	-124.95539	GIS_ID_Link22978	Island Timberlands
Tsable Lower	MHmm1	49.46614	-124.96222	GIS_ID_Link22979	Island Timberlands
Tsable Lower	MHmm1	49.46482	-124.9643	GIS_ID_Link22980	Island Timberlands
Tsable Lower	MHmm1	49.47288	-124.95537	GIS_ID_Link22981	Island Timberlands
Nanaimo Jump CW	CWHmm2	48.97528	-124.28622	GIS_ID_Link22982	Island Timberlands
Nanaimo Jump CW	CWHmm2	48.97571	-124.28612	GIS_ID_Link22983	Island Timberlands
Oyster Middle CW	CWHxm2	49.84004	-125.37897	GIS_ID_Link22984	Island Timberlands
Oyster Middle CW	CWHxm2	49.84152	-125.37948	GIS_ID_Link22985	Island Timberlands
Oyster Middle CW	CWHxm2	49.83966	-125.38096	GIS_ID_Link22986	Island Timberlands
Oyster Middle CW	CWHxm2	49.83913	-125.3775	GIS_ID_Link22987	Island Timberlands
Oyster Middle CW	CWHxm2	49.83908	-125.37859	GIS_ID_Link22988	Island Timberlands
Oyster Middle CW	CWHxm2	49.83977	-125.37915	GIS_ID_Link22989	Island Timberlands
Oyster Middle CW	CWHxm2	49.84072	-125.37817	GIS_ID_Link22990	Island Timberlands
Oyster Middle CW	CWHxm2	49.83876	-125.38138	GIS_ID_Link22991	Island Timberlands
Oyster Middle CW	CWHxm2	49.83799	-125.38282	GIS_ID_Link22992	Island Timberlands
Oyster Middle CW	CWHxm2	49.83845	-125.37977	GIS_ID_Link22993	Island Timberlands
Oyster Middle CW	CWHxm2	49.83906	-125.37923	GIS_ID_Link22994	Island Timberlands
Oyster Middle CW	CWHxm2	49.8398	-125.37996	GIS_ID_Link22995	Island Timberlands
Oyster Middle CW	CWHxm2	49.84008	-125.37862	GIS_ID_Link22996	Island Timberlands
Oyster Middle CW	CWHxm2	49.84161	-125.37906	GIS_ID_Link22997	Island Timberlands
Oyster Middle CW	CWHxm2	49.83911	-125.37803	GIS_ID_Link22998	Island Timberlands

Location (Basin)	Biogeo Zone (BGC_LABEL)	Latitude	Longitude	GIS_ID	Ownership
Oyster Middle CW	CWHxm2	49.83972	-125.37838	GIS_ID_Link22999	Island Timberlands
Oyster Middle CW	CWHxm2	49.83866	-125.38254	GIS_ID_Link23000	Island Timberlands
Wilfred Creek	CWHmm2	49.44269	-124.92386	GIS_ID_Link23001	Island Timberlands
Wilfred Creek	CWHmm2	49.44132	-124.92764	GIS_ID_Link23002	Island Timberlands
Wilfred Creek	CWHmm2	49.4414	-124.92772	GIS_ID_Link23003	Island Timberlands
Wilfred Creek	CWHmm2	49.44201	-124.92799	GIS_ID_Link23004	Island Timberlands
Wilfred Creek	CWHmm2	49.44092	-124.9272	GIS_ID_Link23005	Island Timberlands
Wilfred Creek	CWHmm2	49.44071	-124.92615	GIS_ID_Link23006	Island Timberlands
Wilfred Creek	CWHmm2	49.44016	-124.92609	GIS_ID_Link23007	Island Timberlands
Wilfred Creek	CWHmm2	49.44033	-124.92627	GIS_ID_Link23008	Island Timberlands
Wilfred Creek	CWHmm2	49.43974	-124.92551	GIS_ID_Link23009	Island Timberlands
Wilfred Creek	CWHmm2	49.43998	-124.92583	GIS_ID_Link23010	Island Timberlands
Wilfred Creek	CWHmm2	49.4406	-124.9266	GIS_ID_Link23011	Island Timberlands
Wilfred Creek	CWHmm2	49.4416	-124.92766	GIS_ID_Link23012	Island Timberlands
Wilfred Creek	MHmm1	49.4345	-124.91819	GIS_ID_Link23013	Island Timberlands
Wilfred Creek	MHmm1	49.43756	-124.92121	GIS_ID_Link23014	Island Timberlands
Wilfred Creek	MHmm1	49.43474	-124.91629	GIS_ID_Link23015	Island Timberlands
Wilfred Creek	MHmm1	49.43415	-124.91595	GIS_ID_Link23016	Island Timberlands
Wilfred Creek	CWHmm2	49.44827	-124.92872	GIS_ID_Link23017	Island Timberlands
Wilfred Creek	CWHmm2	49.44523	-124.92798	GIS_ID_Link23018	Island Timberlands
Wilfred Creek	CWHmm2	49.44299	-124.92896	GIS_ID_Link23019	Island Timberlands
Wilfred Creek	CWHmm2	49.44457	-124.92861	GIS_ID_Link23020	Island Timberlands
Wilfred Creek	CWHmm2	49.44271	-124.92875	GIS_ID_Link23021	Island Timberlands
Wilfred Creek	CWHmm2	49.44341	-124.9315	GIS_ID_Link23022	Island Timberlands
Wilfred Creek	CWHmm2	49.44379	-124.92858	GIS_ID_Link23023	Island Timberlands
Wilfred Creek	CWHmm2	49.44761	-124.92552	GIS_ID_Link23024	Island Timberlands
Wilfred Creek	CWHmm2	49.44619	-124.92715	GIS_ID_Link23025	Island Timberlands
Wilfred Creek	CWHmm2	49.44652	-124.92559	GIS_ID_Link23026	Island Timberlands
Wilfred Creek	CWHmm2	49.44396	-124.92775	GIS_ID_Link23027	Island Timberlands
Wilfred Creek	CWHmm2	49.44785	-124.92389	GIS_ID_Link23028	Island Timberlands
Wilfred Creek	CWHmm2	49.44906	-124.92282	GIS_ID_Link23029	Island Timberlands
Wilfred Creek	CWHmm2	49.44569	-124.92681	GIS_ID_Link23030	Island Timberlands
Wilfred Creek	CWHmm2	49.44552	-124.92795	GIS_ID_Link23031	Island Timberlands
Wilfred Creek	CWHmm2	49.44871	-124.92343	GIS_ID_Link23032	Island Timberlands
Wilfred Creek	CWHmm2	49.44338	-124.92982	GIS_ID_Link23033	Island Timberlands
Wilfred Creek	CWHmm2	49.44326	-124.92999	GIS_ID_Link23034	Island Timberlands
Wilfred Creek	CWHmm2	49.44497	-124.92731	GIS_ID_Link23035	Island Timberlands
Wilfred Creek	CWHmm2	49.44337	-124.92855	GIS_ID_Link23036	Island Timberlands
Wilfred Creek	CWHmm2	49.44803	-124.92635	GIS_ID_Link23037	Island Timberlands
Wilfred Creek	CWHmm2	49.44694	-124.92763	GIS_ID_Link23038	Island Timberlands
Wilfred Creek	CWHmm2	49.44661	-124.93322	GIS_ID_Link23039	Island Timberlands
Wilfred Creek	CWHmm2	49.44416	-124.92284	GIS_ID_Link23040	Island Timberlands
Wilfred Creek	CWHmm2	49.44075	-124.92691	GIS_ID_Link23041	Island Timberlands
Wilfred Creek	CWHmm2	49.44023	-124.92619	GIS_ID_Link23042	Island Timberlands
Wilfred Creek	CWHmm2	49.44593	-124.91816	GIS_ID_Link23043	Island Timberlands
Wilfred Creek	CWHmm2	49.44258	-124.93057	GIS_ID_Link23044	Island Timberlands
Wilfred Creek	CWHmm2	49.43896	-124.92505	GIS_ID_Link23045	Island Timberlands
Wilfred Creek	CWHmm2	49.44134	-124.92786	GIS_ID_Link23046	Island Timberlands
Wilfred Creek	MHmm1	49.43753	-124.92668	GIS_ID_Link23047	Island Timberlands
Wilfred Creek	CWHmm2	49.44353	-124.92929	GIS_ID_Link23048	Island Timberlands
Wilfred Creek	CWHmm2	49.44305	-124.9308	GIS_ID_Link23049	Island Timberlands

Location (Basin)	Biogeo Zone (BGC_LABEL)	Latitude	Longitude	GIS_ID	Ownership
Wilfred Creek	CWHmm2	49.44303	-124.92898	GIS_ID_Link23050	Island Timberlands
Wilfred Creek	CWHmm2	49.44281	-124.92883	GIS_ID_Link23051	Island Timberlands
Wilfred Creek	CWHmm2	49.44292	-124.9289	GIS_ID_Link23052	Island Timberlands
Wilfred Creek	CWHmm2	49.44113	-124.9274	GIS_ID_Link23053	Island Timberlands
Wilfred Creek	CWHmm2	49.44168	-124.92786	GIS_ID_Link23054	Island Timberlands
Wilfred Creek	CWHmm2	49.44337	-124.92891	GIS_ID_Link23055	Island Timberlands
Wilfred Creek	CWHmm2	49.44236	-124.92838	GIS_ID_Link23056	Island Timberlands
Wilfred Creek	CWHmm2	49.4402	-124.9262	GIS_ID_Link23057	Island Timberlands
Wilfred Creek	CWHmm2	49.4407	-124.92687	GIS_ID_Link23058	Island Timberlands
Wilfred Creek	MHmm1	49.4367	-124.92156	GIS_ID_Link23059	Island Timberlands
Wilfred Creek	MHmm1	49.43515	-124.9195	GIS_ID_Link23060	Island Timberlands
Wilfred Creek	MHmm1	49.43487	-124.92286	GIS_ID_Link23061	Island Timberlands
Wilfred Creek	MHmm1	49.43455	-124.91568	GIS_ID_Link23062	Island Timberlands
Nanaimo Jump CW	MHmm1	48.97052	-124.28082	GIS_ID_Link23063	Island Timberlands
Nanaimo Jump CW	MHmm1	48.96875	-124.26806	GIS_ID_Link23064	Island Timberlands
Nanaimo Jump CW	MHmm1	48.97148	-124.27246	GIS_ID_Link23065	Island Timberlands
Nanaimo Jump CW	MHmm1	48.97071	-124.27241	GIS_ID_Link23066	Island Timberlands
Nanaimo Jump CW	CWHmm2	48.97567	-124.28711	GIS_ID_Link23067	Island Timberlands
Nanaimo Jump CW	MHmm1	48.97297	-124.28267	GIS_ID_Link23068	Island Timberlands
Nanaimo Jump CW	CWHmm2	48.97519	-124.28927	GIS_ID_Link23069	Island Timberlands
Nanaimo Jump CW	CWHmm2	48.97565	-124.28944	GIS_ID_Link23070	Island Timberlands
Nanaimo Jump CW	MHmm1	48.97335	-124.29121	GIS_ID_Link23071	Island Timberlands
Nanaimo Jump CW	MHmm1	48.97101	-124.28372	GIS_ID_Link23072	Island Timberlands
Nanaimo Jump CW	MHmm1	48.97126	-124.2833	GIS_ID_Link23073	Island Timberlands
Nanaimo Jump CW	MHmm1	48.9721	-124.28844	GIS_ID_Link23074	Island Timberlands
Nanaimo Jump CW	MHmm1	48.9724	-124.28858	GIS_ID_Link23075	Island Timberlands
Tsable Upper	MHmm1	49.54412	-125.08515	GIS_ID_Link23076	Island Timberlands
Oyster Lower CW	CWHxm2	49.90238	-125.40881	GIS_ID_Link23077	Island Timberlands
Quinsam Iron	CWHmm2	49.85363	-125.43837	GIS_ID_Link23078	Island Timberlands
Quinsam Iron	CWHmm2	49.85393	-125.44094	GIS_ID_Link23079	Island Timberlands
Quinsam Iron	MHmm1	49.82928	-125.47575	GIS_ID_Link23080	Island Timberlands
Quinsam Iron	MHmm1	49.82911	-125.47704	GIS_ID_Link23081	Island Timberlands
Quinsam Iron	MHmm1	49.82925	-125.47651	GIS_ID_Link23082	Island Timberlands
Quinsam Iron	MHmm1	49.83071	-125.47851	GIS_ID_Link23083	Island Timberlands
Quinsam Iron	MHmm1	49.82881	-125.47648	GIS_ID_Link23084	Island Timberlands
Quinsam Iron	MHmm1	49.82878	-125.47598	GIS_ID_Link23085	Island Timberlands
Quinsam Iron	MHmm1	49.82873	-125.47679	GIS_ID_Link23086	Island Timberlands
Quinsam Iron	MHmm1	49.83141	-125.47621	GIS_ID_Link23087	Island Timberlands
Quinsam Iron	MHmm1	49.82907	-125.47747	GIS_ID_Link23088	Island Timberlands
Quinsam Iron	MHmm1	49.82877	-125.47742	GIS_ID_Link23089	Island Timberlands
Big Qualicum Upper	CWHmm2	49.36502	-124.84665	GIS_ID_Link23090	Island Timberlands
Big Qualicum Upper	CWHmm2	49.364	-124.84544	GIS_ID_Link23091	Island Timberlands
Big Qualicum Upper	MHmm1	49.36568	-124.84549	GIS_ID_Link23092	Island Timberlands
Big Qualicum Upper	CWHmm2	49.36407	-124.84549	GIS_ID_Link23093	Island Timberlands
Big Qualicum Upper	CWHmm2	49.36507	-124.8462	GIS_ID_Link23094	Island Timberlands
Big Qualicum Upper	CWHmm2	49.35799	-124.83732	GIS_ID_Link23095	Island Timberlands
Big Qualicum Upper	CWHmm2	49.35758	-124.83709	GIS_ID_Link23096	Island Timberlands
Big Qualicum Upper	CWHmm2	49.35929	-124.83919	GIS_ID_Link23097	Island Timberlands
Big Qualicum Upper	CWHmm2	49.35999	-124.83915	GIS_ID_Link23098	Island Timberlands
Big Qualicum Upper	CWHmm2	49.35978	-124.83943	GIS_ID_Link23099	Island Timberlands
Big Qualicum Upper	CWHmm2	49.36167	-124.84394	GIS_ID_Link23100	Island Timberlands

Location (Basin)	Biogeo Zone (BGC_LABEL)	Latitude	Longitude	GIS_ID	Ownership
Big Qualicum Upper	CWHmm2	49.3609	-124.8431	GIS_ID_Link23101	Island Timberlands
Big Qualicum Upper	CWHmm2	49.35815	-124.83718	GIS_ID_Link23102	Island Timberlands
Big Qualicum Upper	CWHmm2	49.36063	-124.84131	GIS_ID_Link23103	Island Timberlands
Big Qualicum Upper	CWHmm2	49.36062	-124.8383	GIS_ID_Link23104	Island Timberlands
Big Qualicum Upper	CWHmm2	49.35772	-124.83856	GIS_ID_Link23105	Island Timberlands
Big Qualicum Upper	CWHmm2	49.35944	-124.83736	GIS_ID_Link23106	Island Timberlands
Big Qualicum Upper	CWHmm2	49.36091	-124.83714	GIS_ID_Link23107	Island Timberlands
Big Qualicum Upper	CWHmm2	49.35952	-124.83922	GIS_ID_Link23108	Island Timberlands
Big Qualicum Upper	CWHmm2	49.36	-124.83777	GIS_ID_Link23109	Island Timberlands
Big Qualicum Upper	CWHmm2	49.35793	-124.83713	GIS_ID_Link23110	Island Timberlands
Big Qualicum Upper	CWHmm2	49.3599	-124.83932	GIS_ID_Link23111	Island Timberlands
Big Qualicum Upper	CWHmm2	49.36005	-124.83974	GIS_ID_Link23112	Island Timberlands
Big Qualicum Upper	CWHmm2	49.36038	-124.83962	GIS_ID_Link23113	Island Timberlands
Big Qualicum Upper	CWHmm2	49.36094	-124.8398	GIS_ID_Link23114	Island Timberlands
Big Qualicum Upper	CWHmm2	49.35794	-124.83684	GIS_ID_Link23115	Island Timberlands
Big Qualicum Upper	CWHmm2	49.36174	-124.84391	GIS_ID_Link23116	Island Timberlands
Big Qualicum Upper	CWHmm2	49.36056	-124.8371	GIS_ID_Link23117	Island Timberlands
Big Qualicum Upper	CWHmm2	49.35794	-124.83791	GIS_ID_Link23118	Island Timberlands
Big Qualicum Upper	CWHmm2	49.35933	-124.84121	GIS_ID_Link23119	Island Timberlands
Big Qualicum Upper	CWHmm2	49.35871	-124.84213	GIS_ID_Link23120	Island Timberlands
Big Qualicum Upper	CWHmm2	49.3599	-124.84421	GIS_ID_Link23121	Island Timberlands
Big Qualicum Upper	CWHmm2	49.35992	-124.84562	GIS_ID_Link23122	Island Timberlands
Big Qualicum Upper	CWHmm2	49.35848	-124.84225	GIS_ID_Link23123	Island Timberlands
Big Qualicum Upper	CWHmm2	49.35952	-124.8429	GIS_ID_Link23124	Island Timberlands
Big Qualicum Upper	CWHmm2	49.35911	-124.84378	GIS_ID_Link23125	Island Timberlands
Big Qualicum Upper	CWHmm2	49.35951	-124.84332	GIS_ID_Link23126	Island Timberlands
Big Qualicum Upper	CWHmm2	49.36004	-124.84571	GIS_ID_Link23127	Island Timberlands
Big Qualicum Upper	CWHmm2	49.35839	-124.84204	GIS_ID_Link23128	Island Timberlands
Big Qualicum Upper	CWHmm2	49.35948	-124.84433	GIS_ID_Link23129	Island Timberlands
Big Qualicum Upper	CWHmm2	49.35952	-124.84342	GIS_ID_Link23130	Island Timberlands
Big Qualicum Upper	CWHmm2	49.35976	-124.84527	GIS_ID_Link23131	Island Timberlands
Big Qualicum Upper	CWHmm2	49.35962	-124.84378	GIS_ID_Link23132	Island Timberlands
Big Qualicum Upper	CWHmm2	49.35987	-124.84397	GIS_ID_Link23133	Island Timberlands
Big Qualicum Upper	CWHmm2	49.35859	-124.84236	GIS_ID_Link23134	Island Timberlands
Big Qualicum Upper	CWHmm2	49.36634	-124.85462	GIS_ID_Link23135	Island Timberlands
Big Qualicum Upper	CWHmm2	49.36386	-124.85348	GIS_ID_Link23136	Island Timberlands
Big Qualicum Upper	CWHmm2	49.36297	-124.84913	GIS_ID_Link23137	Island Timberlands
Big Qualicum Upper	CWHmm2	49.36389	-124.85168	GIS_ID_Link23138	Island Timberlands
Big Qualicum Upper	CWHmm2	49.3629	-124.84851	GIS_ID_Link23139	Island Timberlands
Big Qualicum Upper	CWHmm2	49.36152	-124.84843	GIS_ID_Link23140	Island Timberlands
Big Qualicum Upper	CWHmm2	49.36251	-124.84737	GIS_ID_Link23141	Island Timberlands
Big Qualicum Upper	CWHmm2	49.36413	-124.85383	GIS_ID_Link23142	Island Timberlands
Big Qualicum Upper	CWHmm2	49.3614	-124.8477	GIS_ID_Link23143	Island Timberlands
Big Qualicum Upper	CWHmm2	49.36374	-124.85281	GIS_ID_Link23144	Island Timberlands
Big Qualicum Upper	CWHmm2	49.36458	-124.85435	GIS_ID_Link23145	Island Timberlands
Big Qualicum Upper	CWHmm2	49.36474	-124.85463	GIS_ID_Link23146	Island Timberlands
Big Qualicum Upper	CWHmm2	49.36256	-124.8477	GIS_ID_Link23147	Island Timberlands
Big Qualicum Upper	CWHmm2	49.36429	-124.85163	GIS_ID_Link23148	Island Timberlands
Big Qualicum Upper	CWHmm2	49.36472	-124.85286	GIS_ID_Link23149	Island Timberlands
Big Qualicum Upper	CWHmm2	49.36092	-124.84617	GIS_ID_Link23150	Island Timberlands
Big Qualicum Upper	CWHmm2	49.36341	-124.85006	GIS_ID_Link23151	Island Timberlands

Location (Basin)	Biogeo Zone (BGC_LABEL)	Latitude	Longitude	GIS_ID	Ownership
Big Qualicum Upper	CWHmm2	49.36327	-124.84836	GIS_ID_Link23152	Island Timberlands
Big Qualicum Upper	CWHmm2	49.36367	-124.84939	GIS_ID_Link23153	Island Timberlands
Big Qualicum Upper	CWHmm2	49.36172	-124.84676	GIS_ID_Link23154	Island Timberlands
Big Qualicum Upper	CWHmm2	49.36094	-124.84741	GIS_ID_Link23155	Island Timberlands
Big Qualicum Upper	CWHmm2	49.36146	-124.84872	GIS_ID_Link23156	Island Timberlands
Big Qualicum Upper	CWHmm2	49.36214	-124.84804	GIS_ID_Link23157	Island Timberlands
Big Qualicum Upper	CWHmm2	49.36477	-124.85342	GIS_ID_Link23158	Island Timberlands
Big Qualicum Upper	MHmm1	49.36541	-124.85539	GIS_ID_Link23159	Island Timberlands
Big Qualicum Upper	MHmm1	49.36718	-124.85451	GIS_ID_Link23160	Island Timberlands
Big Qualicum Upper	MHmm1	49.36501	-124.85511	GIS_ID_Link23161	Island Timberlands
Big Qualicum Upper	MHmm1	49.36504	-124.85568	GIS_ID_Link23162	Island Timberlands
Big Qualicum Upper	MHmm1	49.36702	-124.85508	GIS_ID_Link23163	Island Timberlands
Big Qualicum Upper	MHmm1	49.36476	-124.85517	GIS_ID_Link23164	Island Timberlands
Big Qualicum Upper	MHmm1	49.36479	-124.85549	GIS_ID_Link23165	Island Timberlands
Big Qualicum Upper	MHmm1	49.36466	-124.85619	GIS_ID_Link23166	Island Timberlands
Big Qualicum Upper	CWHmm2	49.36615	-124.85494	GIS_ID_Link23167	Island Timberlands
Big Qualicum Upper	CWHmm2	49.36316	-124.85047	GIS_ID_Link23168	Island Timberlands
Big Qualicum Upper	CWHmm2	49.36228	-124.84724	GIS_ID_Link23169	Island Timberlands
Big Qualicum Upper	MHmm1	49.36492	-124.85535	GIS_ID_Link23170	Island Timberlands
Big Qualicum Upper	MHmm1	49.36485	-124.85537	GIS_ID_Link23171	Island Timberlands
Big Qualicum Upper	CWHmm2	49.36366	-124.85088	GIS_ID_Link23172	Island Timberlands
Big Qualicum Upper	CWHmm2	49.36363	-124.84966	GIS_ID_Link23173	Island Timberlands
Big Qualicum Upper	CWHmm2	49.36376	-124.84987	GIS_ID_Link23174	Island Timberlands
Big Qualicum Upper	CWHmm2	49.36436	-124.85412	GIS_ID_Link23175	Island Timberlands
Big Qualicum Upper	CWHmm2	49.36391	-124.85031	GIS_ID_Link23176	Island Timberlands
Big Qualicum Upper	CWHmm2	49.36388	-124.85348	GIS_ID_Link23177	Island Timberlands
Big Qualicum Upper	CWHmm2	49.36243	-124.84718	GIS_ID_Link23178	Island Timberlands
Big Qualicum Upper	CWHmm2	49.36106	-124.84729	GIS_ID_Link23179	Island Timberlands
Big Qualicum Upper	CWHmm2	49.36252	-124.8475	GIS_ID_Link23180	Island Timberlands
Big Qualicum Upper	CWHmm2	49.36116	-124.84643	GIS_ID_Link23181	Island Timberlands
Big Qualicum Upper	CWHmm2	49.36293	-124.84883	GIS_ID_Link23182	Island Timberlands
Big Qualicum Upper	CWHmm2	49.36346	-124.84879	GIS_ID_Link23183	Island Timberlands
Big Qualicum Upper	CWHmm2	49.36139	-124.84796	GIS_ID_Link23184	Island Timberlands
Big Qualicum Upper	CWHmm2	49.36462	-124.85287	GIS_ID_Link23185	Island Timberlands
Big Qualicum Upper	MHmm1	49.36545	-124.8554	GIS_ID_Link23186	Island Timberlands
Tsable Upper	MHmm1	49.53581	-125.06042	GIS_ID_Link23187	Island Timberlands
Tsable Upper	MHmm1	49.5352	-125.06276	GIS_ID_Link23188	Island Timberlands
Tsable Upper	MHmm1	49.53563	-125.06389	GIS_ID_Link23189	Island Timberlands
Tsable Upper	MHmm1	49.53548	-125.06075	GIS_ID_Link23190	Island Timberlands
Tsable Upper	MHmm1	49.53592	-125.06076	GIS_ID_Link23191	Island Timberlands
Quinsam Iron	MHmm1	49.83708	-125.48101	GIS_ID_Link23192	Island Timberlands
Quinsam Iron	CWHmm2	49.8407	-125.48201	GIS_ID_Link23193	Island Timberlands
Quinsam Iron	CWHmm2	49.83959	-125.48159	GIS_ID_Link23194	Island Timberlands
Quinsam Iron	CWHmm2	49.83808	-125.48159	GIS_ID_Link23195	Island Timberlands
Little Qualicum CW	MHmm1	49.24881	-124.57172	GIS_ID_Link23196	Island Timberlands
Little Qualicum CW	MHmm1	49.25196	-124.56779	GIS_ID_Link23197	Island Timberlands
Nanaimo River	CWHxm1	49.07621	-124.11297	GIS_ID_Link23198	Island Timberlands
Nanaimo River	CWHxm1	49.07625	-124.1138	GIS_ID_Link23199	Island Timberlands
Nanaimo River	CWHxm1	49.07647	-124.1121	GIS_ID_Link23200	Island Timberlands
Nanaimo River	CWHxm1	49.07662	-124.11331	GIS_ID_Link23201	Island Timberlands
Nanaimo River	CWHxm1	49.07627	-124.11264	GIS_ID_Link23202	Island Timberlands

Location (Basin)	Biogeo Zone (BGC_LABEL)	Latitude	Longitude	GIS_ID	Ownership
Nanaimo River	CWHxm1	49.07627	-124.11321	GIS_ID_Link23203	Island Timberlands
Nanaimo River	CWHxm1	49.07857	-124.11125	GIS_ID_Link23204	Island Timberlands
Nanaimo River	CWHxm1	49.07863	-124.11121	GIS_ID_Link23205	Island Timberlands
Nanaimo River	CWHxm1	49.07876	-124.11123	GIS_ID_Link23206	Island Timberlands
Nanaimo River	CWHxm1	49.07964	-124.111	GIS_ID_Link23207	Island Timberlands
Nanaimo River	CWHxm1	49.07803	-124.11124	GIS_ID_Link23208	Island Timberlands
Nanaimo River	CWHxm1	49.07695	-124.11179	GIS_ID_Link23209	Island Timberlands
Nanaimo River	CWHxm1	49.07983	-124.11031	GIS_ID_Link23210	Island Timberlands
Nanaimo River	CWHxm1	49.07907	-124.11056	GIS_ID_Link23211	Island Timberlands
Nanaimo River	CWHxm1	49.0769	-124.11159	GIS_ID_Link23212	Island Timberlands
Nanaimo River	CWHxm1	49.07783	-124.11127	GIS_ID_Link23213	Island Timberlands
Nanaimo River	CWHxm1	49.07881	-124.11107	GIS_ID_Link23214	Island Timberlands
Nanaimo River	CWHxm1	49.07779	-124.11148	GIS_ID_Link23215	Island Timberlands
Nanaimo River	CWHxm1	49.07736	-124.11166	GIS_ID_Link23216	Island Timberlands
Nanaimo River	CWHxm1	49.07827	-124.11096	GIS_ID_Link23217	Island Timberlands
Nanaimo River	CWHxm1	49.07872	-124.11081	GIS_ID_Link23218	Island Timberlands
Nanaimo River	CWHxm1	49.0789	-124.11121	GIS_ID_Link23219	Island Timberlands
Englishman Upper CW	CWHmm2	49.22795	-124.50917	GIS_ID_Link23220	Island Timberlands
Englishman Upper CW	CWHxm2	49.22058	-124.49858	GIS_ID_Link23221	Island Timberlands
Englishman Upper CW	CWHxm2	49.22052	-124.49931	GIS_ID_Link23222	Island Timberlands
Englishman Upper CW	CWHmm2	49.22715	-124.50904	GIS_ID_Link23223	Island Timberlands
Englishman Upper CW	CWHxm2	49.2259	-124.50684	GIS_ID_Link23224	Island Timberlands
Englishman Upper CW	CWHmm2	49.22801	-124.51313	GIS_ID_Link23225	Island Timberlands
Englishman Upper CW	CWHxm2	49.22138	-124.49784	GIS_ID_Link23226	Island Timberlands
Englishman Upper CW	CWHxm2	49.22146	-124.49799	GIS_ID_Link23227	Island Timberlands
Englishman Upper CW	CWHxm2	49.22483	-124.50301	GIS_ID_Link23228	Island Timberlands
Englishman Upper CW	CWHxm2	49.22194	-124.50482	GIS_ID_Link23229	Island Timberlands
Englishman Upper CW	CWHxm2	49.22165	-124.50191	GIS_ID_Link23230	Island Timberlands
Englishman Upper CW	CWHxm2	49.22265	-124.50333	GIS_ID_Link23231	Island Timberlands
San Juan Upper	CWHmm2	48.65259	-124.00437	GIS_ID_Link23232	Island Timberlands
San Juan Upper	CWHmm2	48.65188	-124.00552	GIS_ID_Link23233	Island Timberlands
San Juan Upper	CWHmm2	48.65176	-124.00642	GIS_ID_Link23234	Island Timberlands
San Juan Upper	CWHmm2	48.65186	-124.00596	GIS_ID_Link23235	Island Timberlands
Nanaimo River South CW	CWHxm2	49.01064	-124.15522	GIS_ID_Link23236	Island Timberlands
Wilfred Creek	CWHmm2	49.44221	-124.92692	GIS_ID_Link23237	Island Timberlands
Englishman Upper CW	CWHmm2	49.20411	-124.5367	GIS_ID_Link23238	Island Timberlands
Oyster Middle CW	CWHmm2	49.85626	-125.41289	GIS_ID_Link23239	Island Timberlands
Oyster Middle CW	CWHmm2	49.84614	-125.42704	GIS_ID_Link23240	Island Timberlands
Oyster Middle CW	CWHmm2	49.84264	-125.42228	GIS_ID_Link23241	Island Timberlands
Oyster Middle CW	CWHmm2	49.84753	-125.4188	GIS_ID_Link23242	Island Timberlands
Oyster Middle CW	CWHmm2	49.85587	-125.41407	GIS_ID_Link23243	Island Timberlands
Oyster Middle CW	CWHmm2	49.85481	-125.42009	GIS_ID_Link23244	Island Timberlands
Oyster Middle CW	CWHmm2	49.85495	-125.41904	GIS_ID_Link23245	Island Timberlands
Quinsam Iron	CWHmm2	49.84568	-125.4296	GIS_ID_Link23246	Island Timberlands
Oyster Middle CW	CWHmm2	49.85055	-125.41938	GIS_ID_Link23247	Island Timberlands
Oyster Middle CW	CWHmm2	49.84887	-125.42247	GIS_ID_Link23248	Island Timberlands
San Juan Upper	CWHmm2	48.65794	-123.98242	GIS_ID_Link23249	Island Timberlands
San Juan Upper	CWHmm2	48.65873	-123.98253	GIS_ID_Link23250	Island Timberlands
San Juan Upper	CWHmm2	48.66112	-123.98476	GIS_ID_Link23251	Island Timberlands
San Juan Upper	CWHmm2	48.65985	-123.98347	GIS_ID_Link23252	Island Timberlands
San Juan Upper	CWHmm2	48.65877	-123.98348	GIS_ID_Link23253	Island Timberlands

Location (Basin)	Biogeo Zone (BGC_LABEL)	Latitude	Longitude	GIS_ID	Ownership
San Juan Upper	CWHmm2	48.66094	-123.98539	GIS_ID_Link23254	Island Timberlands
San Juan Upper	CWHmm2	48.65966	-123.98428	GIS_ID_Link23255	Island Timberlands
San Juan Upper	CWHmm2	48.65828	-123.98234	GIS_ID_Link23256	Island Timberlands
San Juan Upper	CWHmm2	48.66058	-123.98399	GIS_ID_Link23257	Island Timberlands
San Juan Upper	CWHmm2	48.65911	-123.98272	GIS_ID_Link23258	Island Timberlands
San Juan Upper	CWHmm2	48.66477	-123.98546	GIS_ID_Link23259	Island Timberlands
San Juan Upper	CWHmm2	48.66574	-123.98958	GIS_ID_Link23260	Island Timberlands
San Juan Upper	CWHmm2	48.66641	-123.98954	GIS_ID_Link23261	Island Timberlands
San Juan Upper	CWHmm2	48.6665	-123.98899	GIS_ID_Link23262	Island Timberlands
San Juan Upper	CWHmm2	48.66567	-123.98667	GIS_ID_Link23263	Island Timberlands
San Juan Upper	CWHmm2	48.66624	-123.98812	GIS_ID_Link23264	Island Timberlands
San Juan Upper	CWHmm2	48.66527	-123.9882	GIS_ID_Link23265	Island Timberlands
San Juan Upper	CWHmm2	48.6644	-123.98537	GIS_ID_Link23266	Island Timberlands
San Juan Upper	CWHmm2	48.66467	-123.986	GIS_ID_Link23267	Island Timberlands
San Juan Upper	CWHmm2	48.66563	-123.98808	GIS_ID_Link23268	Island Timberlands
San Juan Upper	CWHmm2	48.66493	-123.98599	GIS_ID_Link23269	Island Timberlands
San Juan Upper	CWHmm2	48.66646	-123.98927	GIS_ID_Link23270	Island Timberlands
San Juan Upper	CWHmm2	48.66562	-123.98943	GIS_ID_Link23271	Island Timberlands
San Juan Upper	CWHmm2	48.66615	-123.98729	GIS_ID_Link23272	Island Timberlands
San Juan Upper	CWHmm2	48.66638	-123.98884	GIS_ID_Link23273	Island Timberlands
Quinsam Iron	MHmm1	49.83418	-125.46849	GIS_ID_Link23274	Island Timberlands
Quinsam Iron	CWHmm2	49.83648	-125.4687	GIS_ID_Link23275	Island Timberlands
Nanaimo Jump CW	CWHmm2	49.00356	-124.28057	GIS_ID_Link23276	Island Timberlands
Cowichan River Lower	CWHxm2	48.74999	-123.91186	GIS_ID_Link23277	Island Timberlands
Cowichan River Lower	CWHxm2	48.74981	-123.90983	GIS_ID_Link23278	Island Timberlands
Cowichan River Lower	CWHxm2	48.74971	-123.9095	GIS_ID_Link23279	Island Timberlands
Cowichan River Lower	CWHxm2	48.74986	-123.91157	GIS_ID_Link23280	Island Timberlands
Cowichan River Lower	CWHxm2	48.74998	-123.91084	GIS_ID_Link23281	Island Timberlands
Cowichan River Lower	CWHxm2	48.74967	-123.90877	GIS_ID_Link23282	Island Timberlands
Cowichan River Lower	CWHxm2	48.74954	-123.9121	GIS_ID_Link23283	Island Timberlands
Cowichan River Lower	CWHxm2	48.74939	-123.91145	GIS_ID_Link23284	Island Timberlands
Cowichan River Lower	CWHxm2	48.74942	-123.90741	GIS_ID_Link23285	Island Timberlands
Cowichan River Lower	CWHxm2	48.74894	-123.9088	GIS_ID_Link23286	Island Timberlands
Cowichan River Lower	CWHxm2	48.74948	-123.90926	GIS_ID_Link23287	Island Timberlands
Cowichan River Lower	CWHxm2	48.74986	-123.90878	GIS_ID_Link23288	Island Timberlands
Cowichan River Lower	CWHxm2	48.74967	-123.90947	GIS_ID_Link23289	Island Timberlands
Cowichan River Lower	CWHxm2	48.74969	-123.91215	GIS_ID_Link23290	Island Timberlands
Cowichan River Lower	CWHxm2	48.74949	-123.91227	GIS_ID_Link23291	Island Timberlands
Cowichan River Lower	CWHxm2	48.74948	-123.91187	GIS_ID_Link23292	Island Timberlands
Cowichan River Lower	CWHxm2	48.74915	-123.91111	GIS_ID_Link23293	Island Timberlands
Cowichan River Lower	CWHxm2	48.74943	-123.91103	GIS_ID_Link23294	Island Timberlands
Cowichan River Lower	CWHxm2	48.74894	-123.90851	GIS_ID_Link23295	Island Timberlands
Cowichan River Lower	CWHxm2	48.74947	-123.91043	GIS_ID_Link23296	Island Timberlands
Cowichan River Lower	CWHxm2	48.74815	-123.90961	GIS_ID_Link23297	Island Timberlands
Cowichan River Lower	CWHxm2	48.74804	-123.90884	GIS_ID_Link23298	Island Timberlands
Cowichan River Lower	CWHxm2	48.74828	-123.90787	GIS_ID_Link23299	Island Timberlands
Cowichan River Lower	CWHxm2	48.74883	-123.90654	GIS_ID_Link23300	Island Timberlands
Cowichan River Lower	CWHxm2	48.74931	-123.90607	GIS_ID_Link23301	Island Timberlands
Cowichan River Lower	CWHxm2	48.74898	-123.90648	GIS_ID_Link23302	Island Timberlands
Quinsam Iron	MHmm1	49.83391	-125.44784	GIS_ID_Link23303	Island Timberlands
Quinsam Iron	CWHmm2	49.83354	-125.4361	GIS_ID_Link23304	Island Timberlands

Location (Basin)	Biogeo Zone (BGC_LABEL)	Latitude	Longitude	GIS_ID	Ownership
Englishman Middle CW	MHmm1	49.16807	-124.48295	GIS_ID_Link23305	Island Timberlands
Englishman Middle CW	MHmm1	49.16724	-124.48302	GIS_ID_Link23306	Island Timberlands
Englishman Middle CW	MHmm1	49.16795	-124.48505	GIS_ID_Link23307	Island Timberlands
Nanaimo Jump CW	CWHmm2	49.0089	-124.28533	GIS_ID_Link23308	Island Timberlands
Nanaimo Jump CW	CWHmm2	49.00881	-124.28456	GIS_ID_Link23309	Island Timberlands
Nanaimo Jump CW	CWHmm2	49.00886	-124.28493	GIS_ID_Link23310	Island Timberlands
Nanaimo Jump CW	CWHmm2	49.0111	-124.29242	GIS_ID_Link23311	Island Timberlands
Nanaimo Jump CW	CWHmm2	49.0111	-124.29271	GIS_ID_Link23312	Island Timberlands
Nanaimo Jump CW	CWHmm2	49.00853	-124.28895	GIS_ID_Link23313	Island Timberlands
Englishman Middle CW	MHmm1	49.15833	-124.47577	GIS_ID_Link23314	Island Timberlands
Nanaimo Jump CW	CWHmm2	48.99733	-124.26702	GIS_ID_Link23315	Island Timberlands
Nanaimo Jump CW	CWHmm2	48.99783	-124.26267	GIS_ID_Link23316	Island Timberlands
Nanaimo Jump CW	CWHmm2	48.99782	-124.26306	GIS_ID_Link23317	Island Timberlands
Nanaimo Jump CW	CWHmm2	48.99701	-124.26302	GIS_ID_Link23318	Island Timberlands
Nanaimo Jump CW	CWHmm2	49.00969	-124.28508	GIS_ID_Link23319	Island Timberlands
Nanaimo Jump CW	CWHmm2	49.00909	-124.28494	GIS_ID_Link23320	Island Timberlands
Nanaimo Jump CW	CWHmm2	49.01067	-124.2843	GIS_ID_Link23321	Island Timberlands
Nanaimo Dunsmuir CW	CWHmm2	49.01137	-124.29282	GIS_ID_Link23322	Island Timberlands
Nanaimo Jump CW	CWHmm2	49.01056	-124.28988	GIS_ID_Link23323	Island Timberlands
Nanaimo Jump CW	CWHmm2	49.00653	-124.29333	GIS_ID_Link23324	Island Timberlands
Nanaimo Jump CW	CWHmm2	49.00715	-124.29333	GIS_ID_Link23325	Island Timberlands
Nanaimo Jump CW	CWHmm2	49.00551	-124.29332	GIS_ID_Link23326	Island Timberlands
Nanaimo Jump CW	CWHmm2	49.0096	-124.29042	GIS_ID_Link23327	Island Timberlands
Nanaimo Jump CW	CWHmm2	49.00465	-124.29148	GIS_ID_Link23328	Island Timberlands
Nanaimo Jump CW	CWHmm2	49.00663	-124.29303	GIS_ID_Link23329	Island Timberlands
Nanaimo Jump CW	CWHmm2	49.00817	-124.29313	GIS_ID_Link23330	Island Timberlands
Nanaimo Jump CW	CWHmm2	49.00708	-124.29295	GIS_ID_Link23331	Island Timberlands
Nanaimo Jump CW	CWHmm2	49.00539	-124.29249	GIS_ID_Link23332	Island Timberlands
Nanaimo Jump CW	CWHmm2	49.0067	-124.29332	GIS_ID_Link23333	Island Timberlands
Nanaimo Jump CW	CWHmm2	49.00894	-124.2886	GIS_ID_Link23334	Island Timberlands
Nanaimo Jump CW	CWHmm2	49.00639	-124.29332	GIS_ID_Link23335	Island Timberlands
Nanaimo Jump CW	CWHmm2	49.00759	-124.29333	GIS_ID_Link23336	Island Timberlands
Nanaimo Jump CW	CWHmm2	49.00649	-124.29311	GIS_ID_Link23337	Island Timberlands
Nanaimo Jump CW	CWHmm2	49.00749	-124.29311	GIS_ID_Link23338	Island Timberlands
Nanaimo Jump CW	CWHmm2	49.00469	-124.29156	GIS_ID_Link23339	Island Timberlands
Nanaimo Jump CW	CWHmm2	49.00675	-124.29291	GIS_ID_Link23340	Island Timberlands
Nanaimo Jump CW	CWHmm2	49.00329	-124.29018	GIS_ID_Link23341	Island Timberlands
Nanaimo Jump CW	CWHmm2	49.00338	-124.2896	GIS_ID_Link23342	Island Timberlands
Nanaimo Jump CW	CWHmm2	48.99791	-124.26869	GIS_ID_Link23343	Island Timberlands
Nanaimo Jump CW	CWHmm2	48.99707	-124.26778	GIS_ID_Link23344	Island Timberlands
Nanaimo Jump CW	CWHmm2	48.9976	-124.2698	GIS_ID_Link23345	Island Timberlands
Nanaimo Jump CW	CWHmm2	48.99779	-124.26862	GIS_ID_Link23346	Island Timberlands
Nanaimo Jump CW	CWHmm2	48.99739	-124.26895	GIS_ID_Link23347	Island Timberlands
Nanaimo Jump CW	CWHmm2	48.99583	-124.26366	GIS_ID_Link23348	Island Timberlands
Nanaimo River South CW	CWHxm2	49.0135	-124.15008	GIS_ID_Link23349	Island Timberlands
Quinsam Iron	CWHmm2	49.84284	-125.49448	GIS_ID_Link23350	Island Timberlands
Quinsam Iron	CWHmm2	49.84373	-125.49237	GIS_ID_Link23351	Island Timberlands
Quinsam Iron	CWHmm2	49.8415	-125.49558	GIS_ID_Link23352	Island Timberlands
Quinsam Iron	CWHmm2	49.84166	-125.49605	GIS_ID_Link23353	Island Timberlands
Quinsam Iron	CWHmm2	49.84367	-125.49322	GIS_ID_Link23354	Island Timberlands
Quinsam Iron	CWHmm2	49.84161	-125.49586	GIS_ID_Link23355	Island Timberlands

Location (Basin)	Biogeo Zone (BGC_LABEL)	Latitude	Longitude	GIS_ID	Ownership
Quinsam Iron	CWHxm2	49.88876	-125.4369	GIS_ID_Link23356	Island Timberlands
Quinsam Iron	CWHxm2	49.88943	-125.43746	GIS_ID_Link23357	Island Timberlands
Quinsam Iron	CWHxm2	49.89232	-125.43929	GIS_ID_Link23358	Island Timberlands
Quinsam Iron	CWHxm2	49.89137	-125.43862	GIS_ID_Link23359	Island Timberlands
Quinsam Iron	CWHxm2	49.89085	-125.43884	GIS_ID_Link23360	Island Timberlands
Quinsam Iron	CWHxm2	49.88888	-125.4375	GIS_ID_Link23361	Island Timberlands
Quinsam Iron	CWHxm2	49.89085	-125.43802	GIS_ID_Link23362	Island Timberlands
Quinsam Iron	CWHxm2	49.89211	-125.43879	GIS_ID_Link23363	Island Timberlands
Quinsam Iron	CWHxm2	49.89065	-125.43805	GIS_ID_Link23364	Island Timberlands
Quinsam Iron	CWHxm2	49.89255	-125.43946	GIS_ID_Link23365	Island Timberlands
Quinsam Iron	CWHxm2	49.89148	-125.43858	GIS_ID_Link23366	Island Timberlands
Quinsam Iron	CWHxm2	49.88891	-125.43707	GIS_ID_Link23367	Island Timberlands
Quinsam Iron	CWHxm2	49.89174	-125.44204	GIS_ID_Link23368	Island Timberlands
Quinsam Iron	CWHxm2	49.89237	-125.44066	GIS_ID_Link23369	Island Timberlands
Quinsam Iron	CWHmm2	49.84231	-125.49586	GIS_ID_Link23370	Island Timberlands
Quinsam Iron	CWHmm2	49.84251	-125.49527	GIS_ID_Link23371	Island Timberlands
Quinsam Iron	CWHmm2	49.84129	-125.49639	GIS_ID_Link23372	Island Timberlands
Quinsam Iron	CWHmm2	49.841	-125.49649	GIS_ID_Link23373	Island Timberlands
Quinsam Iron	CWHmm2	49.84112	-125.49641	GIS_ID_Link23374	Island Timberlands
Quinsam Iron	CWHmm2	49.84143	-125.49621	GIS_ID_Link23375	Island Timberlands
Chemainus Upper	CWHmm2	48.93684	-124.05997	GIS_ID_Link23376	Island Timberlands
Chemainus Upper	CWHmm2	48.93787	-124.06007	GIS_ID_Link23377	Island Timberlands
Chemainus Upper	CWHxm2	48.93459	-124.06512	GIS_ID_Link23378	Island Timberlands
Chemainus Upper	CWHxm2	48.93483	-124.06491	GIS_ID_Link23379	Island Timberlands
Chemainus Upper	CWHxm2	48.93403	-124.0653	GIS_ID_Link23380	Island Timberlands
Chemainus Upper	CWHxm2	48.93377	-124.06432	GIS_ID_Link23381	Island Timberlands
Chemainus Upper	CWHxm2	48.93418	-124.06448	GIS_ID_Link23382	Island Timberlands
Chemainus Upper	CWHxm2	48.93372	-124.06515	GIS_ID_Link23383	Island Timberlands
Chemainus Upper	CWHxm2	48.9344	-124.06507	GIS_ID_Link23384	Island Timberlands
Chemainus Upper	CWHxm2	48.9347	-124.06471	GIS_ID_Link23385	Island Timberlands
Chemainus Upper	CWHxm2	48.93463	-124.06514	GIS_ID_Link23386	Island Timberlands
Chemainus Upper	CWHxm2	48.93372	-124.06434	GIS_ID_Link23387	Island Timberlands
Chemainus Upper	CWHxm2	48.93372	-124.06424	GIS_ID_Link23388	Island Timberlands
Oyster Middle CW	CWHxm2	49.85992	-125.37477	GIS_ID_Link23389	Island Timberlands
Oyster Middle CW	CWHxm2	49.85983	-125.37461	GIS_ID_Link23390	Island Timberlands
Oyster Middle CW	CWHxm2	49.86006	-125.37434	GIS_ID_Link23391	Island Timberlands
Oyster Middle CW	CWHxm2	49.86176	-125.37543	GIS_ID_Link23392	Island Timberlands
Oyster Middle CW	CWHxm2	49.8606	-125.37501	GIS_ID_Link23393	Island Timberlands
Oyster Middle CW	CWHxm2	49.86109	-125.37625	GIS_ID_Link23394	Island Timberlands
Oyster Middle CW	CWHxm2	49.86009	-125.37446	GIS_ID_Link23395	Island Timberlands
Oyster Middle CW	CWHxm2	49.86049	-125.37544	GIS_ID_Link23396	Island Timberlands
Oyster Middle CW	CWHxm2	49.86084	-125.37567	GIS_ID_Link23397	Island Timberlands
Oyster Middle CW	CWHxm2	49.86207	-125.37623	GIS_ID_Link23398	Island Timberlands
Oyster Middle CW	CWHxm2	49.86178	-125.37717	GIS_ID_Link23399	Island Timberlands
Oyster Middle CW	CWHxm2	49.86109	-125.37634	GIS_ID_Link23400	Island Timberlands
Oyster Middle CW	CWHxm2	49.86211	-125.37658	GIS_ID_Link23401	Island Timberlands
Oyster Middle CW	CWHxm2	49.8623	-125.37694	GIS_ID_Link23402	Island Timberlands
Oyster Middle CW	CWHxm2	49.86091	-125.37692	GIS_ID_Link23403	Island Timberlands
Oyster Middle CW	CWHxm2	49.86091	-125.37739	GIS_ID_Link23404	Island Timberlands
Oyster Middle CW	CWHxm2	49.86102	-125.37674	GIS_ID_Link23405	Island Timberlands
Chemainus Upper	MHmm1	48.95673	-124.20988	GIS_ID_Link23406	Island Timberlands

Location (Basin)	Biogeo Zone (BGC_LABEL)	Latitude	Longitude	GIS_ID	Ownership
Tsable Lower	MHmm1	49.45994	-124.95102	GIS_ID_Link23407	Island Timberlands
Tsable Lower	MHmm1	49.45697	-124.95679	GIS_ID_Link23408	Island Timberlands
Wilfred Creek	MHmm1	49.43637	-124.90798	GIS_ID_Link23409	Island Timberlands
Wilfred Creek	MHmm1	49.43645	-124.91232	GIS_ID_Link23410	Island Timberlands
Oyster Upper CW	CWHmm2	49.78599	-125.42126	GIS_ID_Link23411	Island Timberlands
Oyster Upper CW	CWHmm2	49.78745	-125.4193	GIS_ID_Link23412	Island Timberlands
Oyster Upper CW	CWHmm2	49.78577	-125.42083	GIS_ID_Link23413	Island Timberlands
Tsable Upper	CWHmm2	49.55227	-125.10137	GIS_ID_Link23414	Island Timberlands
Tsable Upper	CWHmm2	49.55233	-125.10048	GIS_ID_Link23415	Island Timberlands
Tsable Upper	CWHmm2	49.55229	-125.10118	GIS_ID_Link23416	Island Timberlands
Tsable Upper	CWHmm2	49.55403	-125.09608	GIS_ID_Link23417	Island Timberlands
Tsable Upper	CWHmm2	49.55398	-125.09566	GIS_ID_Link23418	Island Timberlands
Tsable Upper	CWHmm2	49.55391	-125.09681	GIS_ID_Link23419	Island Timberlands
Oyster Upper CW	MHmm1	49.69275	-125.48282	GIS_ID_Link23420	Island Timberlands
Nanaimo River South CW	CWHxm2	49.00378	-124.14638	GIS_ID_Link23421	Island Timberlands
Nanaimo River South CW	CWHxm2	49.00497	-124.1492	GIS_ID_Link23422	Island Timberlands
Nanaimo River South CW	CWHxm2	49.00444	-124.14744	GIS_ID_Link23423	Island Timberlands
Quinsam Iron	CWHmm2	49.85671	-125.44946	GIS_ID_Link23424	Island Timberlands
Quinsam Iron	CWHmm2	49.85649	-125.45	GIS_ID_Link23425	Island Timberlands
Quinsam Iron	CWHmm2	49.85553	-125.44924	GIS_ID_Link23426	Island Timberlands
Quinsam Iron	CWHmm2	49.85773	-125.45056	GIS_ID_Link23427	Island Timberlands
Quinsam Iron	CWHmm2	49.85556	-125.44935	GIS_ID_Link23428	Island Timberlands
Quinsam Iron	CWHmm2	49.85674	-125.44973	GIS_ID_Link23429	Island Timberlands
Quinsam Iron	CWHmm2	49.86173	-125.4533	GIS_ID_Link23430	Island Timberlands
Quinsam Iron	CWHmm2	49.85839	-125.45112	GIS_ID_Link23431	Island Timberlands
Quinsam Iron	CWHmm2	49.86057	-125.45332	GIS_ID_Link23432	Island Timberlands
Quinsam Iron	CWHmm2	49.86345	-125.45292	GIS_ID_Link23433	Island Timberlands
Quinsam Iron	CWHmm2	49.86242	-125.45343	GIS_ID_Link23434	Island Timberlands
Quinsam Iron	CWHmm2	49.86081	-125.45352	GIS_ID_Link23435	Island Timberlands
Quinsam Iron	CWHmm2	49.86098	-125.4536	GIS_ID_Link23436	Island Timberlands
Quinsam Iron	CWHmm2	49.86123	-125.45342	GIS_ID_Link23437	Island Timberlands
Quinsam Iron	CWHmm2	49.86137	-125.45319	GIS_ID_Link23438	Island Timberlands
Quinsam Iron	CWHmm2	49.86272	-125.45351	GIS_ID_Link23439	Island Timberlands
Quinsam Iron	CWHmm2	49.86313	-125.45347	GIS_ID_Link23440	Island Timberlands
Quinsam Iron	CWHmm2	49.86038	-125.45275	GIS_ID_Link23441	Island Timberlands
Quinsam Iron	CWHmm2	49.86186	-125.45354	GIS_ID_Link23442	Island Timberlands
Quinsam Iron	CWHmm2	49.84591	-125.45858	GIS_ID_Link23443	Island Timberlands
Quinsam Iron	CWHmm2	49.84605	-125.45712	GIS_ID_Link23444	Island Timberlands
Tsable Upper	MHmm1	49.53907	-125.10183	GIS_ID_Link23445	Island Timberlands
Tsable Upper	MHmm1	49.54039	-125.1012	GIS_ID_Link23446	Island Timberlands
Tsable Upper	MHmm1	49.54066	-125.10113	GIS_ID_Link23447	Island Timberlands
Tsable Upper	MHmm1	49.54054	-125.10098	GIS_ID_Link23448	Island Timberlands
Tsable Upper	MHmm1	49.54055	-125.10106	GIS_ID_Link23449	Island Timberlands
Oyster Upper CW	CWHmm2	49.71393	-125.44741	GIS_ID_Link23450	Island Timberlands
Nile Creek CW	MHmm1	49.3943	-124.77771	GIS_ID_Link23451	Island Timberlands
Nile Creek CW	MHmm1	49.3931	-124.77695	GIS_ID_Link23452	Island Timberlands
Nile Creek CW	MHmm1	49.39465	-124.77844	GIS_ID_Link23453	Island Timberlands
Nile Creek CW	MHmm1	49.39514	-124.77817	GIS_ID_Link23454	Island Timberlands
Nile Creek CW	MHmm1	49.39479	-124.77795	GIS_ID_Link23455	Island Timberlands
Nile Creek CW	MHmm1	49.39399	-124.77833	GIS_ID_Link23456	Island Timberlands
Nile Creek CW	MHmm1	49.39397	-124.7775	GIS_ID_Link23457	Island Timberlands

Location (Basin)	Biogeo Zone (BGC_LABEL)	Latitude	Longitude	GIS_ID	Ownership
Nile Creek CW	MHmm1	49.39438	-124.77831	GIS_ID_Link23458	Island Timberlands
Nile Creek CW	MHmm1	49.3943	-124.77873	GIS_ID_Link23459	Island Timberlands
Nile Creek CW	MHmm1	49.395	-124.77816	GIS_ID_Link23460	Island Timberlands
Nile Creek CW	MHmm1	49.39418	-124.78218	GIS_ID_Link23461	Island Timberlands
Nile Creek CW	MHmm1	49.39394	-124.78198	GIS_ID_Link23462	Island Timberlands
Nile Creek CW	MHmm1	49.39542	-124.78257	GIS_ID_Link23463	Island Timberlands
Nile Creek CW	MHmm1	49.39518	-124.78274	GIS_ID_Link23464	Island Timberlands
Nile Creek CW	MHmm1	49.39525	-124.78276	GIS_ID_Link23465	Island Timberlands
Nile Creek CW	MHmm1	49.39522	-124.7823	GIS_ID_Link23466	Island Timberlands
Nile Creek CW	MHmm1	49.39498	-124.78257	GIS_ID_Link23467	Island Timberlands
Nile Creek CW	MHmm1	49.3956	-124.78247	GIS_ID_Link23468	Island Timberlands
Tsable Lower	CWHmm2	49.4758	-124.94894	GIS_ID_Link23469	Island Timberlands
Tsable Lower	CWHmm2	49.47383	-124.95003	GIS_ID_Link23470	Island Timberlands
Englishman Middle CW	CWHmm2	49.16226	-124.46965	GIS_ID_Link23471	Island Timberlands
Englishman Middle CW	CWHmm2	49.15119	-124.45659	GIS_ID_Link23472	Island Timberlands
Englishman Middle CW	MHmm1	49.15086	-124.46216	GIS_ID_Link23473	Island Timberlands
Englishman Middle CW	MHmm1	49.15265	-124.46437	GIS_ID_Link23474	Island Timberlands
Nanaimo Dunsmuir CW	CWHmm2	49.06002	-124.31418	GIS_ID_Link23475	Island Timberlands
Oyster Upper CW	MHmm1	49.76131	-125.50109	GIS_ID_Link23476	Island Timberlands
Oyster Upper CW	MHmm1	49.7695	-125.4937	GIS_ID_Link23477	Island Timberlands
Oyster Upper CW	MHmm1	49.76088	-125.50177	GIS_ID_Link23478	Island Timberlands
Oyster Upper CW	MHmm1	49.76051	-125.50112	GIS_ID_Link23479	Island Timberlands
Oyster Upper CW	MHmm1	49.75989	-125.50274	GIS_ID_Link23480	Island Timberlands
Oyster Upper CW	MHmm1	49.76026	-125.50312	GIS_ID_Link23481	Island Timberlands
Oyster Upper CW	MHmm1	49.76047	-125.5032	GIS_ID_Link23482	Island Timberlands
Oyster Upper CW	MHmm1	49.76279	-125.49987	GIS_ID_Link23483	Island Timberlands
Oyster Upper CW	MHmm1	49.76482	-125.4985	GIS_ID_Link23484	Island Timberlands
Oyster Upper CW	MHmm1	49.76386	-125.49941	GIS_ID_Link23485	Island Timberlands
Oyster Upper CW	MHmm1	49.76092	-125.50337	GIS_ID_Link23486	Island Timberlands
Oyster Middle CW	CWHxm2	49.80861	-125.41316	GIS_ID_Link23487	Island Timberlands
Oyster Middle CW	CWHxm2	49.80744	-125.41326	GIS_ID_Link23488	Island Timberlands
Nanaimo River South CW	MHmm1	48.98916	-124.20023	GIS_ID_Link23489	Island Timberlands
Nanaimo River South CW	MHmm1	48.98973	-124.19997	GIS_ID_Link23490	Island Timberlands
Nanaimo River South CW	MHmm1	48.98939	-124.20016	GIS_ID_Link23491	Island Timberlands
Nanaimo River South CW	CWHmm2	48.98925	-124.19398	GIS_ID_Link23492	Island Timberlands
Nanaimo River South CW	MHmm1	48.98873	-124.19923	GIS_ID_Link23493	Island Timberlands
Nanaimo River South CW	MHmm1	48.98929	-124.19774	GIS_ID_Link23494	Island Timberlands
Nanaimo River South CW	CWHmm2	48.99003	-124.19754	GIS_ID_Link23495	Island Timberlands
Nanaimo River South CW	MHmm1	48.98945	-124.19781	GIS_ID_Link23496	Island Timberlands
Nanaimo River South CW	MHmm1	48.98869	-124.19838	GIS_ID_Link23497	Island Timberlands
Nanaimo River South CW	MHmm1	48.9899	-124.19847	GIS_ID_Link23498	Island Timberlands
Nanaimo River South CW	CWHmm2	48.99051	-124.19826	GIS_ID_Link23499	Island Timberlands
Nanaimo River South CW	CWHmm2	48.9905	-124.19773	GIS_ID_Link23500	Island Timberlands
Nanaimo River South CW	MHmm1	48.9902	-124.19861	GIS_ID_Link23501	Island Timberlands
Nanaimo River South CW	MHmm1	48.99221	-124.20103	GIS_ID_Link23502	Island Timberlands
Nanaimo River South CW	CWHmm2	48.99189	-124.19883	GIS_ID_Link23503	Island Timberlands
Nanaimo River South CW	MHmm1	48.99196	-124.20145	GIS_ID_Link23504	Island Timberlands
Nanaimo River South CW	CWHmm2	48.99021	-124.19568	GIS_ID_Link23505	Island Timberlands
Nanaimo River South CW	MHmm1	48.98757	-124.19056	GIS_ID_Link23506	Island Timberlands
Nanaimo River South CW	MHmm1	48.98742	-124.191	GIS_ID_Link23507	Island Timberlands
Nanaimo River South CW	MHmm1	48.98761	-124.19076	GIS_ID_Link23508	Island Timberlands

Location (Basin)	Biogeo Zone (BGC_LABEL)	Latitude	Longitude	GIS_ID	Ownership
Nanaimo River South CW	MHmm1	48.98626	-124.19081	GIS_ID_Link23509	Island Timberlands
Nanaimo River South CW	MHmm1	48.98658	-124.19086	GIS_ID_Link23510	Island Timberlands
Nanaimo River South CW	MHmm1	48.98645	-124.19019	GIS_ID_Link23511	Island Timberlands
Nanaimo River South CW	MHmm1	48.98653	-124.19068	GIS_ID_Link23512	Island Timberlands
Nanaimo River South CW	MHmm1	48.99091	-124.20117	GIS_ID_Link23513	Island Timberlands
Nanaimo River South CW	MHmm1	48.99147	-124.20164	GIS_ID_Link23514	Island Timberlands
Nanaimo River South CW	MHmm1	48.98767	-124.19878	GIS_ID_Link23515	Island Timberlands
Nanaimo River South CW	MHmm1	48.988	-124.19402	GIS_ID_Link23516	Island Timberlands
Nanaimo River South CW	MHmm1	48.98809	-124.19391	GIS_ID_Link23517	Island Timberlands
Nanaimo River South CW	MHmm1	48.98814	-124.19385	GIS_ID_Link23518	Island Timberlands
Nanaimo River South CW	MHmm1	48.98659	-124.19235	GIS_ID_Link23519	Island Timberlands
Nanaimo River South CW	MHmm1	48.98766	-124.19533	GIS_ID_Link23520	Island Timberlands
Nanaimo River South CW	MHmm1	48.98772	-124.194	GIS_ID_Link23521	Island Timberlands
Nanaimo River South CW	MHmm1	48.9875	-124.19488	GIS_ID_Link23522	Island Timberlands
Nanaimo River South CW	MHmm1	48.98482	-124.18997	GIS_ID_Link23523	Island Timberlands
Nanaimo River South CW	MHmm1	48.9843	-124.19057	GIS_ID_Link23524	Island Timberlands
Nanaimo River South CW	MHmm1	48.98739	-124.19326	GIS_ID_Link23525	Island Timberlands
Nanaimo River South CW	MHmm1	48.98796	-124.19583	GIS_ID_Link23526	Island Timberlands
Nanaimo River South CW	MHmm1	48.98547	-124.19156	GIS_ID_Link23527	Island Timberlands
Nanaimo River South CW	MHmm1	48.98624	-124.19637	GIS_ID_Link23528	Island Timberlands
Nanaimo River South CW	MHmm1	48.98671	-124.19519	GIS_ID_Link23529	Island Timberlands
Nanaimo River South CW	MHmm1	48.9846	-124.19024	GIS_ID_Link23530	Island Timberlands
Nanaimo River South CW	MHmm1	48.98416	-124.19046	GIS_ID_Link23531	Island Timberlands
Nanaimo River South CW	MHmm1	48.98678	-124.19601	GIS_ID_Link23532	Island Timberlands
Nanaimo River South CW	MHmm1	48.9877	-124.19378	GIS_ID_Link23533	Island Timberlands
Nanaimo River South CW	MHmm1	48.98493	-124.19078	GIS_ID_Link23534	Island Timberlands
Nanaimo River South CW	MHmm1	48.98785	-124.19648	GIS_ID_Link23535	Island Timberlands
Nanaimo River South CW	MHmm1	48.98626	-124.19185	GIS_ID_Link23536	Island Timberlands
Nanaimo River South CW	MHmm1	48.98772	-124.19505	GIS_ID_Link23537	Island Timberlands
Oyster Upper CW	MHmm1	49.75586	-125.51128	GIS_ID_Link23538	Island Timberlands
Oyster Upper CW	MHmm1	49.75542	-125.50984	GIS_ID_Link23539	Island Timberlands
Wilfred Creek	CWHmm2	49.44508	-124.93261	GIS_ID_Link23540	Island Timberlands
Oyster Upper CW	MHmm1	49.78321	-125.5041	GIS_ID_Link23541	Island Timberlands
Englishman Middle CW	MHmm1	49.13234	-124.42459	GIS_ID_Link23542	Island Timberlands
Little Qualicum CW	MHmm1	49.25873	-124.56198	GIS_ID_Link23543	Island Timberlands
Little Qualicum CW	MHmm1	49.25958	-124.56505	GIS_ID_Link23544	Island Timberlands
Little Qualicum CW	MHmm1	49.25786	-124.56993	GIS_ID_Link23545	Island Timberlands
Little Qualicum CW	MHmm1	49.25824	-124.57026	GIS_ID_Link23546	Island Timberlands
Little Qualicum CW	MHmm1	49.25876	-124.56861	GIS_ID_Link23547	Island Timberlands
Little Qualicum CW	MHmm1	49.25965	-124.56751	GIS_ID_Link23548	Island Timberlands
Little Qualicum CW	MHmm1	49.25874	-124.56942	GIS_ID_Link23549	Island Timberlands
Little Qualicum CW	MHmm1	49.26073	-124.56646	GIS_ID_Link23550	Island Timberlands
Little Qualicum CW	MHmm1	49.25993	-124.56767	GIS_ID_Link23551	Island Timberlands
Little Qualicum CW	MHmm1	49.26046	-124.56581	GIS_ID_Link23552	Island Timberlands
Little Qualicum CW	MHmm1	49.25846	-124.5694	GIS_ID_Link23553	Island Timberlands
Little Qualicum CW	MHmm1	49.25972	-124.56766	GIS_ID_Link23554	Island Timberlands
Little Qualicum CW	MHmm1	49.25809	-124.56964	GIS_ID_Link23555	Island Timberlands
Little Qualicum CW	MHmm1	49.25918	-124.56872	GIS_ID_Link23556	Island Timberlands
Little Qualicum CW	MHmm1	49.26052	-124.56681	GIS_ID_Link23557	Island Timberlands
Little Qualicum CW	MHmm1	49.26007	-124.56683	GIS_ID_Link23558	Island Timberlands
Little Qualicum CW	CDFmm	49.34309	-124.52982	GIS_ID_Link23559	Island Timberlands

Location (Basin)	Biogeo Zone (BGC_LABEL)	Latitude	Longitude	GIS_ID	Ownership
Little Qualicum CW	CDFmm	49.3443	-124.5294	GIS_ID_Link23560	Island Timberlands
Little Qualicum CW	CDFmm	49.3444	-124.52942	GIS_ID_Link23561	Island Timberlands
Little Qualicum CW	CDFmm	49.34536	-124.53048	GIS_ID_Link23562	Island Timberlands
Little Qualicum CW	CDFmm	49.34276	-124.53013	GIS_ID_Link23563	Island Timberlands
Little Qualicum CW	CDFmm	49.34377	-124.52948	GIS_ID_Link23564	Island Timberlands
Little Qualicum CW	CDFmm	49.34515	-124.52961	GIS_ID_Link23565	Island Timberlands
Little Qualicum CW	CDFmm	49.34349	-124.53097	GIS_ID_Link23566	Island Timberlands
Little Qualicum CW	CDFmm	49.3422	-124.53239	GIS_ID_Link23567	Island Timberlands
Little Qualicum CW	CDFmm	49.34464	-124.53147	GIS_ID_Link23568	Island Timberlands
Little Qualicum CW	CDFmm	49.3423	-124.53222	GIS_ID_Link23569	Island Timberlands
Little Qualicum CW	CDFmm	49.34406	-124.52997	GIS_ID_Link23570	Island Timberlands
Wilfred Creek	CWHmm2	49.44671	-124.93266	GIS_ID_Link23571	Island Timberlands
Nanaimo River South CW	CWHmm2	48.97187	-124.12993	GIS_ID_Link23572	Island Timberlands
Nanaimo River South CW	CWHmm2	48.97207	-124.1289	GIS_ID_Link23573	Island Timberlands
Oyster Middle CW	CWHxm2	49.8004	-125.41767	GIS_ID_Link23574	Island Timberlands
Oyster Middle CW	CWHxm2	49.79888	-125.41973	GIS_ID_Link23575	Island Timberlands
Oyster Upper CW	CWHmm2	49.78872	-125.4292	GIS_ID_Link23576	Island Timberlands
Oyster Middle CW	CWHxm2	49.8012	-125.41991	GIS_ID_Link23577	Island Timberlands
Oyster Middle CW	CWHxm2	49.80146	-125.42099	GIS_ID_Link23578	Island Timberlands
Oyster Middle CW	CWHxm2	49.80137	-125.41971	GIS_ID_Link23579	Island Timberlands
Oyster Upper CW	CWHmm2	49.79364	-125.42039	GIS_ID_Link23580	Island Timberlands
Oyster Upper CW	CWHxm2	49.7939	-125.42236	GIS_ID_Link23581	Island Timberlands
Oyster Upper CW	CWHxm2	49.79349	-125.42229	GIS_ID_Link23582	Island Timberlands
Oyster Upper CW	CWHxm2	49.79383	-125.42095	GIS_ID_Link23583	Island Timberlands
Oyster Upper CW	CWHxm2	49.79376	-125.4213	GIS_ID_Link23584	Island Timberlands
Oyster Upper CW	CWHmm2	49.79355	-125.42069	GIS_ID_Link23585	Island Timberlands
Oyster Upper CW	CWHxm2	49.7937	-125.42201	GIS_ID_Link23586	Island Timberlands
Oyster Upper CW	CWHxm2	49.79318	-125.42263	GIS_ID_Link23587	Island Timberlands
Oyster Upper CW	CWHxm2	49.7953	-125.425	GIS_ID_Link23588	Island Timberlands
Oyster Upper CW	CWHxm2	49.79535	-125.42549	GIS_ID_Link23589	Island Timberlands
Oyster Upper CW	CWHxm2	49.79528	-125.42539	GIS_ID_Link23590	Island Timberlands
Oyster Upper CW	CWHxm2	49.79468	-125.42561	GIS_ID_Link23591	Island Timberlands
Oyster Upper CW	CWHxm2	49.79633	-125.42395	GIS_ID_Link23592	Island Timberlands
Oyster Upper CW	CWHxm2	49.79636	-125.42475	GIS_ID_Link23593	Island Timberlands
Oyster Upper CW	CWHxm2	49.79632	-125.42459	GIS_ID_Link23594	Island Timberlands
Oyster Upper CW	CWHxm2	49.79617	-125.42415	GIS_ID_Link23595	Island Timberlands
Oyster Upper CW	CWHmm2	49.78991	-125.42673	GIS_ID_Link23596	Island Timberlands
Oyster Upper CW	CWHmm2	49.79046	-125.42621	GIS_ID_Link23597	Island Timberlands
Oyster Upper CW	CWHmm2	49.78915	-125.42788	GIS_ID_Link23598	Island Timberlands
Oyster Upper CW	CWHmm2	49.7901	-125.42654	GIS_ID_Link23599	Island Timberlands
Oyster Upper CW	CWHmm2	49.78884	-125.42867	GIS_ID_Link23600	Island Timberlands
Oyster Upper CW	CWHmm2	49.78972	-125.4274	GIS_ID_Link23601	Island Timberlands
Oyster Upper CW	CWHmm1	49.79188	-125.4265	GIS_ID_Link23602	Island Timberlands
Oyster Upper CW	CWHxm2	49.79353	-125.42501	GIS_ID_Link23603	Island Timberlands
Oyster Upper CW	CWHxm2	49.79432	-125.4239	GIS_ID_Link23604	Island Timberlands
Oyster Upper CW	CWHxm2	49.79274	-125.42528	GIS_ID_Link23605	Island Timberlands
Oyster Upper CW	CWHxm2	49.79416	-125.42375	GIS_ID_Link23606	Island Timberlands
Oyster Upper CW	CWHxm2	49.79381	-125.42382	GIS_ID_Link23607	Island Timberlands
Oyster Upper CW	CWHxm2	49.79418	-125.42417	GIS_ID_Link23608	Island Timberlands
Oyster Upper CW	CWHxm2	49.79397	-125.42379	GIS_ID_Link23609	Island Timberlands
Oyster Upper CW	CWHxm2	49.7928	-125.42544	GIS_ID_Link23610	Island Timberlands

Location (Basin)	Biogeo Zone (BGC_LABEL)	Latitude	Longitude	GIS_ID	Ownership
Oyster Upper CW	CWHxm2	49.79364	-125.42331	GIS_ID_Link23611	Island Timberlands
Oyster Upper CW	CWHxm2	49.79359	-125.42298	GIS_ID_Link23612	Island Timberlands
Oyster Upper CW	CWHxm2	49.79403	-125.4233	GIS_ID_Link23613	Island Timberlands
Oyster Upper CW	CWHxm2	49.79377	-125.4232	GIS_ID_Link23614	Island Timberlands
Oyster Upper CW	CWHxm2	49.79548	-125.42083	GIS_ID_Link23615	Island Timberlands
Oyster Upper CW	CWHxm2	49.79513	-125.41985	GIS_ID_Link23616	Island Timberlands
Oyster Upper CW	CWHxm2	49.79544	-125.42016	GIS_ID_Link23617	Island Timberlands
San Juan Upper	CWHmm2	48.65193	-124.00209	GIS_ID_Link23618	Island Timberlands
San Juan Upper	CWHmm2	48.65275	-124.00263	GIS_ID_Link23619	Island Timberlands
San Juan Upper	CWHmm2	48.65159	-124.00548	GIS_ID_Link23620	Island Timberlands
San Juan Upper	CWHmm2	48.65213	-124.00022	GIS_ID_Link23621	Island Timberlands
Oyster Upper CW	MHmm1	49.78543	-125.51801	GIS_ID_Link23622	Island Timberlands
Oyster Upper CW	CMAunp	49.76477	-125.52247	GIS_ID_Link23623	Island Timberlands
Englishman Upper CW	CWHmm2	49.19958	-124.50001	GIS_ID_Link23624	Island Timberlands
Englishman Upper CW	CWHmm2	49.19871	-124.50247	GIS_ID_Link23625	Island Timberlands
Englishman Upper CW	CWHmm2	49.1988	-124.50296	GIS_ID_Link23626	Island Timberlands
Englishman Upper CW	CWHmm2	49.19868	-124.50035	GIS_ID_Link23627	Island Timberlands
Tsable Lower	CWHmm2	49.48271	-124.96971	GIS_ID_Link23628	Island Timberlands
Tsable Lower	CWHmm2	49.48281	-124.96976	GIS_ID_Link23629	Island Timberlands
Oyster Upper CW	MHmm1	49.76647	-125.53299	GIS_ID_Link23630	Island Timberlands
Oyster Upper CW	MHmm1	49.76508	-125.53166	GIS_ID_Link23631	Island Timberlands
Oyster Upper CW	MHmm1	49.76518	-125.53241	GIS_ID_Link23632	Island Timberlands
Oyster Upper CW	MHmm1	49.76515	-125.53188	GIS_ID_Link23633	Island Timberlands
Oyster Upper CW	MHmm1	49.76546	-125.53128	GIS_ID_Link23634	Island Timberlands
Oyster Upper CW	MHmm1	49.76535	-125.53114	GIS_ID_Link23635	Island Timberlands
Oyster Upper CW	MHmm1	49.76505	-125.53225	GIS_ID_Link23636	Island Timberlands
Oyster Upper CW	MHmm1	49.76606	-125.53044	GIS_ID_Link23637	Island Timberlands
Oyster Upper CW	MHmm1	49.76508	-125.53266	GIS_ID_Link23638	Island Timberlands
Oyster Upper CW	MHmm1	49.76491	-125.53339	GIS_ID_Link23639	Island Timberlands
Oyster Upper CW	MHmm1	49.76479	-125.53292	GIS_ID_Link23640	Island Timberlands
Oyster Upper CW	MHmm1	49.76478	-125.53549	GIS_ID_Link23641	Island Timberlands
Oyster Upper CW	MHmm1	49.76609	-125.53018	GIS_ID_Link23642	Island Timberlands
Oyster Upper CW	MHmm1	49.76533	-125.53161	GIS_ID_Link23643	Island Timberlands
Oyster Upper CW	MHmm1	49.76506	-125.53185	GIS_ID_Link23644	Island Timberlands
Oyster Upper CW	MHmm1	49.76478	-125.53345	GIS_ID_Link23645	Island Timberlands
Oyster Upper CW	MHmm1	49.76734	-125.52624	GIS_ID_Link23646	Island Timberlands
Oyster Upper CW	MHmm1	49.76715	-125.52613	GIS_ID_Link23647	Island Timberlands
Oyster Upper CW	MHmm1	49.7675	-125.52454	GIS_ID_Link23648	Island Timberlands
Oyster Upper CW	MHmm1	49.7675	-125.52467	GIS_ID_Link23649	Island Timberlands
Oyster Upper CW	MHmm1	49.76743	-125.52441	GIS_ID_Link23650	Island Timberlands
Oyster Upper CW	MHmm1	49.76731	-125.52536	GIS_ID_Link23651	Island Timberlands
Oyster Upper CW	MHmm1	49.76746	-125.52561	GIS_ID_Link23652	Island Timberlands
Oyster Upper CW	MHmm1	49.76721	-125.52624	GIS_ID_Link23653	Island Timberlands
Oyster Upper CW	MHmm1	49.76739	-125.52522	GIS_ID_Link23654	Island Timberlands
Cameron River Lower CW	CWHxm2	49.27375	-124.67718	GIS_ID_Link23655	Island Timberlands
Cameron River Lower CW	CWHxm2	49.27424	-124.67825	GIS_ID_Link23656	Island Timberlands
Cameron River Lower CW	CWHxm2	49.2759	-124.67787	GIS_ID_Link23657	Island Timberlands
Cameron River Lower CW	CWHxm2	49.2711	-124.6797	GIS_ID_Link23658	Island Timberlands
Cameron River Lower CW	CWHxm2	49.27248	-124.67868	GIS_ID_Link23659	Island Timberlands
Cameron River Lower CW	CWHxm2	49.27552	-124.67673	GIS_ID_Link23660	Island Timberlands
Cameron River Lower CW	CWHxm2	49.27382	-124.67734	GIS_ID_Link23661	Island Timberlands

Location (Basin)	Biogeo Zone (BGC_LABEL)	Latitude	Longitude	GIS_ID	Ownership
Cameron River Lower CW	CWHxm2	49.26938	-124.6803	GIS_ID_Link23662	Island Timberlands
Cameron River Lower CW	CWHxm2	49.2738	-124.67861	GIS_ID_Link23663	Island Timberlands
Cameron River Lower CW	CWHxm2	49.27115	-124.67937	GIS_ID_Link23664	Island Timberlands
Cameron River Lower CW	CWHxm2	49.27065	-124.67959	GIS_ID_Link23665	Island Timberlands
Cameron River Lower CW	CWHxm2	49.27475	-124.67812	GIS_ID_Link23666	Island Timberlands
Cameron River Lower CW	CWHxm2	49.25876	-124.67337	GIS_ID_Link23667	Island Timberlands
Cameron River Lower CW	CWHxm2	49.25764	-124.6739	GIS_ID_Link23668	Island Timberlands
Cameron River Lower CW	CWHxm2	49.26368	-124.67854	GIS_ID_Link23669	Island Timberlands
Cameron River Lower CW	CWHxm2	49.25774	-124.67311	GIS_ID_Link23670	Island Timberlands
Cameron River Lower CW	CWHxm2	49.26014	-124.67511	GIS_ID_Link23671	Island Timberlands
Cameron River Lower CW	CWHxm2	49.26122	-124.67505	GIS_ID_Link23672	Island Timberlands
Cameron River Lower CW	CWHxm2	49.26256	-124.67729	GIS_ID_Link23673	Island Timberlands
Cameron River Lower CW	CWHxm2	49.26005	-124.67384	GIS_ID_Link23674	Island Timberlands
Cameron River Lower CW	CWHxm2	49.25813	-124.6737	GIS_ID_Link23675	Island Timberlands
Cameron River Lower CW	CWHxm2	49.25592	-124.67224	GIS_ID_Link23676	Island Timberlands
Cameron River Lower CW	CWHxm2	49.25686	-124.67449	GIS_ID_Link23677	Island Timberlands
Cameron River Lower CW	CWHxm2	49.25591	-124.67341	GIS_ID_Link23678	Island Timberlands
Cameron River Lower CW	CWHxm2	49.25717	-124.67452	GIS_ID_Link23679	Island Timberlands
Cameron River Lower CW	CWHxm2	49.25591	-124.67243	GIS_ID_Link23680	Island Timberlands
Cameron River Lower CW	CWHxm2	49.25653	-124.6741	GIS_ID_Link23681	Island Timberlands
Cameron River Lower CW	CWHxm2	49.26219	-124.6788	GIS_ID_Link23682	Island Timberlands
Cameron River Lower CW	CWHxm2	49.26207	-124.67818	GIS_ID_Link23683	Island Timberlands
Cameron River Lower CW	CWHxm2	49.27604	-124.67655	GIS_ID_Link23684	Island Timberlands
Cameron River Lower CW	CWHxm2	49.27616	-124.67654	GIS_ID_Link23685	Island Timberlands
Cameron River Lower CW	CWHxm2	49.27087	-124.67821	GIS_ID_Link23686	Island Timberlands
Cameron River Lower CW	CWHxm2	49.26907	-124.67934	GIS_ID_Link23687	Island Timberlands
Cameron River Lower CW	CWHxm2	49.27488	-124.67513	GIS_ID_Link23688	Island Timberlands
Cameron River Lower CW	CWHxm2	49.27361	-124.67768	GIS_ID_Link23689	Island Timberlands
Cameron River Lower CW	CWHxm2	49.26888	-124.6793	GIS_ID_Link23690	Island Timberlands
Cameron River Lower CW	CWHxm2	49.27066	-124.67847	GIS_ID_Link23691	Island Timberlands
Cameron River Lower CW	CWHxm2	49.27157	-124.67829	GIS_ID_Link23692	Island Timberlands
Cameron River Lower CW	CWHxm2	49.27291	-124.67776	GIS_ID_Link23693	Island Timberlands
Cameron River Lower CW	CWHxm2	49.26987	-124.67875	GIS_ID_Link23694	Island Timberlands
Cameron River Lower CW	CWHxm2	49.27108	-124.6778	GIS_ID_Link23695	Island Timberlands
Cameron River Lower CW	CWHxm2	49.2687	-124.67846	GIS_ID_Link23696	Island Timberlands
Cameron River Lower CW	CWHxm2	49.27307	-124.67701	GIS_ID_Link23697	Island Timberlands
Cameron River Lower CW	CWHxm2	49.27027	-124.67735	GIS_ID_Link23698	Island Timberlands
Cameron River Lower CW	CWHxm2	49.27514	-124.6761	GIS_ID_Link23699	Island Timberlands
Cameron River Lower CW	CWHxm2	49.27236	-124.67595	GIS_ID_Link23700	Island Timberlands
Cameron River Lower CW	CWHxm2	49.27473	-124.67703	GIS_ID_Link23701	Island Timberlands
Cameron River Lower CW	CWHxm2	49.27429	-124.67724	GIS_ID_Link23702	Island Timberlands
Cameron River Lower CW	CWHxm2	49.2735	-124.67622	GIS_ID_Link23703	Island Timberlands
Cameron River Lower CW	CWHxm2	49.2703	-124.67822	GIS_ID_Link23704	Island Timberlands
Cameron River Lower CW	CWHxm2	49.27206	-124.67791	GIS_ID_Link23705	Island Timberlands
Cameron River Lower CW	CWHxm2	49.2695	-124.67867	GIS_ID_Link23706	Island Timberlands
Cameron River Lower CW	CWHxm2	49.27091	-124.67762	GIS_ID_Link23707	Island Timberlands
Cameron River Lower CW	CWHxm2	49.27198	-124.67773	GIS_ID_Link23708	Island Timberlands
Cameron River Lower CW	CWHxm2	49.27591	-124.67655	GIS_ID_Link23709	Island Timberlands
Cameron River Lower CW	CWHxm2	49.27537	-124.67667	GIS_ID_Link23710	Island Timberlands
Cameron River Lower CW	CWHxm2	49.27554	-124.67658	GIS_ID_Link23711	Island Timberlands
Cameron River Lower CW	CWHxm2	49.27568	-124.67652	GIS_ID_Link23712	Island Timberlands

Location (Basin)	Biogeo Zone (BGC_LABEL)	Latitude	Longitude	GIS_ID	Ownership
Cameron River Lower CW	CWHxm2	49.27444	-124.67695	GIS_ID_Link23713	Island Timberlands
Cameron River Lower CW	CWHxm2	49.27584	-124.67646	GIS_ID_Link23714	Island Timberlands
Cameron River Lower CW	CWHxm2	49.27592	-124.67644	GIS_ID_Link23715	Island Timberlands
Cameron River Lower CW	CWHxm2	49.27602	-124.67641	GIS_ID_Link23716	Island Timberlands
Cameron River Lower CW	CWHxm2	49.26994	-124.67793	GIS_ID_Link23717	Island Timberlands
Cameron River Lower CW	CWHxm2	49.27231	-124.6777	GIS_ID_Link23718	Island Timberlands
Cameron River Lower CW	CWHxm2	49.26906	-124.67926	GIS_ID_Link23719	Island Timberlands
Cameron River Lower CW	CWHxm2	49.27354	-124.67766	GIS_ID_Link23720	Island Timberlands
Cameron River Lower CW	CWHxm2	49.26882	-124.67921	GIS_ID_Link23721	Island Timberlands
Cameron River Lower CW	CWHxm2	49.27431	-124.67651	GIS_ID_Link23722	Island Timberlands
Cameron River Lower CW	CWHxm2	49.26918	-124.67802	GIS_ID_Link23723	Island Timberlands
Cameron River Lower CW	CWHxm2	49.27053	-124.6784	GIS_ID_Link23724	Island Timberlands
Cameron River Lower CW	CWHxm2	49.27111	-124.67659	GIS_ID_Link23725	Island Timberlands
Cameron River Lower CW	CWHxm2	49.2743	-124.67713	GIS_ID_Link23726	Island Timberlands
Oyster Upper CW	MHmm1	49.78805	-125.50979	GIS_ID_Link23727	Island Timberlands
Oyster Upper CW	MHmm1	49.78614	-125.50984	GIS_ID_Link23728	Island Timberlands
Oyster Upper CW	MHmm1	49.7879	-125.50973	GIS_ID_Link23729	Island Timberlands
Chemainus Upper	CWHmm2	48.94036	-124.12952	GIS_ID_Link23730	Island Timberlands
Quinsam Iron	CWHxm2	49.86584	-125.43098	GIS_ID_Link23731	Island Timberlands
Quinsam Iron	CWHxm2	49.86783	-125.43061	GIS_ID_Link23732	Island Timberlands
Quinsam Iron	CWHxm2	49.86661	-125.43048	GIS_ID_Link23733	Island Timberlands
Quinsam Iron	CWHxm2	49.86976	-125.42906	GIS_ID_Link23734	Island Timberlands
Quinsam Iron	CWHxm2	49.86884	-125.43068	GIS_ID_Link23735	Island Timberlands
Quinsam Iron	CWHxm2	49.86965	-125.42965	GIS_ID_Link23736	Island Timberlands
Quinsam Iron	CWHxm2	49.86897	-125.43043	GIS_ID_Link23737	Island Timberlands
Quinsam Iron	CWHxm2	49.86593	-125.43094	GIS_ID_Link23738	Island Timberlands
Quinsam Iron	CWHxm2	49.86844	-125.43158	GIS_ID_Link23739	Island Timberlands
Quinsam Iron	CWHxm2	49.86651	-125.43054	GIS_ID_Link23740	Island Timberlands
Quinsam Iron	CWHxm2	49.86923	-125.43002	GIS_ID_Link23741	Island Timberlands
Oyster Middle CW	CWHxm2	49.86554	-125.42378	GIS_ID_Link23742	Island Timberlands
Big Qualicum Upper	CWHmm2	49.40293	-124.81964	GIS_ID_Link23743	Island Timberlands
Big Qualicum Upper	CWHmm2	49.40347	-124.8206	GIS_ID_Link23744	Island Timberlands
Big Qualicum Upper	CWHmm2	49.40309	-124.81985	GIS_ID_Link23745	Island Timberlands
Nanaimo River South CW	CWHmm2	48.96321	-124.15795	GIS_ID_Link23746	Island Timberlands
Nanaimo River South CW	CWHmm2	48.96121	-124.15821	GIS_ID_Link23747	Island Timberlands
Nanaimo River South CW	CWHmm2	48.96136	-124.15671	GIS_ID_Link23748	Island Timberlands
Big Qualicum Upper	MHmm1	49.37739	-124.85581	GIS_ID_Link23749	Island Timberlands
Big Qualicum Upper	MHmm1	49.37846	-124.85678	GIS_ID_Link23750	Island Timberlands
Big Qualicum Upper	MHmm1	49.37723	-124.85446	GIS_ID_Link23751	Island Timberlands
Big Qualicum Upper	MHmm1	49.37723	-124.85424	GIS_ID_Link23752	Island Timberlands
Big Qualicum Upper	MHmm1	49.37755	-124.85424	GIS_ID_Link23753	Island Timberlands
Big Qualicum Upper	MHmm1	49.37737	-124.85419	GIS_ID_Link23754	Island Timberlands
Big Qualicum Upper	MHmm1	49.37751	-124.85398	GIS_ID_Link23755	Island Timberlands
Big Qualicum Upper	MHmm1	49.37756	-124.85471	GIS_ID_Link23756	Island Timberlands
Big Qualicum Upper	MHmm1	49.37813	-124.85497	GIS_ID_Link23757	Island Timberlands
Big Qualicum Upper	MHmm1	49.37766	-124.85544	GIS_ID_Link23758	Island Timberlands
Big Qualicum Upper	MHmm1	49.37809	-124.85579	GIS_ID_Link23759	Island Timberlands
Big Qualicum Upper	MHmm1	49.37808	-124.85433	GIS_ID_Link23760	Island Timberlands
Big Qualicum Upper	MHmm1	49.37782	-124.85502	GIS_ID_Link23761	Island Timberlands
Big Qualicum Upper	MHmm1	49.37763	-124.85565	GIS_ID_Link23762	Island Timberlands
Big Qualicum Upper	MHmm1	49.37764	-124.85548	GIS_ID_Link23763	Island Timberlands

Location (Basin)	Biogeo Zone (BGC_LABEL)	Latitude	Longitude	GIS_ID	Ownership
Big Qualicum Upper	MHmm1	49.37742	-124.85623	GIS_ID_Link23764	Island Timberlands
Big Qualicum Upper	MHmm1	49.37836	-124.85602	GIS_ID_Link23765	Island Timberlands
Big Qualicum Upper	MHmm1	49.37815	-124.8558	GIS_ID_Link23766	Island Timberlands
Big Qualicum Upper	MHmm1	49.3773	-124.85464	GIS_ID_Link23767	Island Timberlands
Big Qualicum Upper	MHmm1	49.37761	-124.85512	GIS_ID_Link23768	Island Timberlands
Big Qualicum Upper	MHmm1	49.37756	-124.85395	GIS_ID_Link23769	Island Timberlands
Big Qualicum Upper	MHmm1	49.37748	-124.85425	GIS_ID_Link23770	Island Timberlands
Chemainus Upper	CWHmm2	48.94853	-124.14398	GIS_ID_Link23771	Island Timberlands
Chemainus Upper	CWHmm2	48.94734	-124.14371	GIS_ID_Link23772	Island Timberlands
Chemainus Upper	CWHmm2	48.94663	-124.14262	GIS_ID_Link23773	Island Timberlands
Chemainus Upper	CWHmm2	48.94794	-124.14227	GIS_ID_Link23774	Island Timberlands
Chemainus Upper	CWHmm2	48.94702	-124.14351	GIS_ID_Link23775	Island Timberlands
Chemainus Upper	MHmm1	48.94802	-124.14382	GIS_ID_Link23776	Island Timberlands
Tsable Lower	CWHmm2	49.47605	-124.934	GIS_ID_Link23777	Island Timberlands
Tsable Lower	CWHmm2	49.47642	-124.93387	GIS_ID_Link23778	Island Timberlands
Nanaimo Jump CW	CWHmm2	48.96994	-124.23958	GIS_ID_Link23779	Island Timberlands
Nanaimo Jump CW	MHmm1	48.96975	-124.24088	GIS_ID_Link23780	Island Timberlands
Nanaimo Jump CW	CWHmm2	48.96911	-124.23758	GIS_ID_Link23781	Island Timberlands
Nanaimo Jump CW	CWHmm2	48.96841	-124.23658	GIS_ID_Link23782	Island Timberlands
Nanaimo Jump CW	MHmm1	48.9829	-124.20227	GIS_ID_Link23783	Island Timberlands
Nanaimo Jump CW	MHmm1	48.98539	-124.20542	GIS_ID_Link23784	Island Timberlands
Englishman Middle CW	MHmm1	49.14148	-124.43816	GIS_ID_Link23785	Island Timberlands
Oyster Upper CW	MHmm1	49.76702	-125.50265	GIS_ID_Link23786	Island Timberlands
Oyster Upper CW	MHmm1	49.7687	-125.50238	GIS_ID_Link23787	Island Timberlands
Oyster Upper CW	MHmm1	49.76806	-125.49959	GIS_ID_Link23788	Island Timberlands
Oyster Upper CW	MHmm1	49.76977	-125.50239	GIS_ID_Link23789	Island Timberlands
Oyster Upper CW	MHmm1	49.76912	-125.502	GIS_ID_Link23790	Island Timberlands
Oyster Upper CW	MHmm1	49.75594	-125.50703	GIS_ID_Link23791	Island Timberlands
Oyster Upper CW	MHmm1	49.75677	-125.50797	GIS_ID_Link23792	Island Timberlands
Englishman Upper CW	CWHmm2	49.22314	-124.5236	GIS_ID_Link23793	Island Timberlands
Englishman Upper CW	CWHmm2	49.22266	-124.52001	GIS_ID_Link23794	Island Timberlands
Englishman Upper CW	CWHmm2	49.22279	-124.51798	GIS_ID_Link23795	Island Timberlands
Englishman Upper CW	CWHmm2	49.22291	-124.51779	GIS_ID_Link23796	Island Timberlands
Englishman Upper CW	CWHmm2	49.22207	-124.51902	GIS_ID_Link23797	Island Timberlands
Oyster Upper CW	MHmm1	49.7563	-125.50711	GIS_ID_Link23798	Island Timberlands
Oyster Upper CW	CMAunp	49.74816	-125.48908	GIS_ID_Link23799	Island Timberlands
Nanaimo Jump CW	CWHmm2	48.99667	-124.26011	GIS_ID_Link23800	Island Timberlands
Nanaimo Jump CW	CWHmm2	48.99652	-124.26133	GIS_ID_Link23801	Island Timberlands
Nanaimo Jump CW	CWHmm2	48.99551	-124.26228	GIS_ID_Link23802	Island Timberlands
Chemainus Middle	CWHxm2	48.88797	-123.99324	GIS_ID_Link23803	Island Timberlands
Chemainus Middle	CWHxm2	48.88863	-123.99778	GIS_ID_Link23804	Island Timberlands
San Juan Upper	CWHmm2	48.65819	-123.98535	GIS_ID_Link23805	Island Timberlands
San Juan Upper	CWHmm2	48.66417	-123.98814	GIS_ID_Link23806	Island Timberlands
San Juan Upper	CWHmm2	48.6646	-123.98821	GIS_ID_Link23807	Island Timberlands
San Juan Upper	CWHmm2	48.66341	-123.98817	GIS_ID_Link23808	Island Timberlands
San Juan Upper	CWHmm2	48.65914	-123.98523	GIS_ID_Link23809	Island Timberlands
San Juan Upper	CWHmm2	48.6614	-123.98692	GIS_ID_Link23810	Island Timberlands
San Juan Upper	CWHmm2	48.66317	-123.98739	GIS_ID_Link23811	Island Timberlands
San Juan Upper	CWHmm2	48.6625	-123.98674	GIS_ID_Link23812	Island Timberlands
San Juan Upper	CWHmm2	48.65785	-123.98309	GIS_ID_Link23813	Island Timberlands
San Juan Upper	CWHmm2	48.66138	-123.98609	GIS_ID_Link23814	Island Timberlands

Location (Basin)	Biogeo Zone (BGC_LABEL)	Latitude	Longitude	GIS_ID	Ownership
San Juan Upper	CWHmm2	48.6607	-123.98471	GIS_ID_Link23815	Island Timberlands
San Juan Upper	CWHmm2	48.66129	-123.9856	GIS_ID_Link23816	Island Timberlands
San Juan Upper	CWHmm2	48.65997	-123.9849	GIS_ID_Link23817	Island Timberlands
San Juan Upper	CWHmm2	48.66397	-123.98806	GIS_ID_Link23818	Island Timberlands
San Juan Upper	CWHmm2	48.65826	-123.98524	GIS_ID_Link23819	Island Timberlands
San Juan Upper	CWHmm2	48.66286	-123.98812	GIS_ID_Link23820	Island Timberlands
San Juan Upper	CWHmm2	48.66433	-123.98819	GIS_ID_Link23821	Island Timberlands
San Juan Upper	CWHmm2	48.66017	-123.9864	GIS_ID_Link23822	Island Timberlands
Oyster Upper CW	MHmm1	49.79234	-125.50583	GIS_ID_Link23823	Island Timberlands
Oyster Upper CW	MHmm1	49.79273	-125.50514	GIS_ID_Link23824	Island Timberlands
Oyster Upper CW	MHmm1	49.79732	-125.48739	GIS_ID_Link23825	Island Timberlands
Oyster Upper CW	MHmm1	49.7909	-125.5065	GIS_ID_Link23826	Island Timberlands
Oyster Upper CW	MHmm1	49.79309	-125.50296	GIS_ID_Link23827	Island Timberlands
Oyster Upper CW	CWHmm2	49.79512	-125.50031	GIS_ID_Link23828	Island Timberlands
Big Qualicum Lower	CWHxm2	49.34123	-124.74642	GIS_ID_Link23829	Island Timberlands
Big Qualicum Lower	CWHxm2	49.34098	-124.74639	GIS_ID_Link23830	Island Timberlands
Big Qualicum Lower	CWHxm2	49.34083	-124.74828	GIS_ID_Link23831	Island Timberlands
Big Qualicum Lower	CWHxm2	49.33819	-124.74772	GIS_ID_Link23832	Island Timberlands
Big Qualicum Lower	CWHxm2	49.33876	-124.74614	GIS_ID_Link23833	Island Timberlands
Big Qualicum Lower	CWHxm2	49.33875	-124.74663	GIS_ID_Link23834	Island Timberlands
Big Qualicum Lower	CWHxm2	49.33775	-124.74649	GIS_ID_Link23835	Island Timberlands
Big Qualicum Lower	CWHxm2	49.34105	-124.74658	GIS_ID_Link23836	Island Timberlands
Big Qualicum Lower	CWHxm2	49.33971	-124.74826	GIS_ID_Link23837	Island Timberlands
Big Qualicum Lower	CWHxm2	49.33493	-124.74589	GIS_ID_Link23838	Island Timberlands
Big Qualicum Lower	CWHxm2	49.3353	-124.74607	GIS_ID_Link23839	Island Timberlands
Oyster Upper CW	CWHmm2	49.74516	-125.46253	GIS_ID_Link23840	Island Timberlands
Oyster Upper CW	CWHmm2	49.74686	-125.46125	GIS_ID_Link23841	Island Timberlands
Oyster Upper CW	CWHmm2	49.74449	-125.46247	GIS_ID_Link23842	Island Timberlands
Oyster Upper CW	CWHmm2	49.74572	-125.46161	GIS_ID_Link23843	Island Timberlands
Oyster Upper CW	CWHmm2	49.74775	-125.46053	GIS_ID_Link23844	Island Timberlands
Oyster Upper CW	CWHmm2	49.74208	-125.46114	GIS_ID_Link23845	Island Timberlands
Oyster Upper CW	CWHmm2	49.74158	-125.46216	GIS_ID_Link23846	Island Timberlands
Oyster Upper CW	CWHmm2	49.74218	-125.46295	GIS_ID_Link23847	Island Timberlands
Oyster Upper CW	CWHmm2	49.74242	-125.46394	GIS_ID_Link23848	Island Timberlands
Oyster Upper CW	CWHmm2	49.74136	-125.46416	GIS_ID_Link23849	Island Timberlands
Oyster Upper CW	CWHmm2	49.74195	-125.46146	GIS_ID_Link23850	Island Timberlands
Oyster Upper CW	CWHmm2	49.742	-125.4634	GIS_ID_Link23851	Island Timberlands
Oyster Upper CW	CWHmm2	49.74098	-125.46392	GIS_ID_Link23852	Island Timberlands
Oyster Middle CW	CWHxm2	49.81793	-125.41602	GIS_ID_Link23853	Island Timberlands
Oyster Middle CW	CWHxm2	49.81898	-125.41598	GIS_ID_Link23854	Island Timberlands
Oyster Middle CW	CWHxm2	49.81828	-125.41687	GIS_ID_Link23855	Island Timberlands
Oyster Middle CW	CWHxm2	49.81798	-125.41659	GIS_ID_Link23856	Island Timberlands
Oyster Middle CW	CWHxm2	49.8191	-125.41637	GIS_ID_Link23857	Island Timberlands
Oyster Middle CW	CWHxm2	49.8183	-125.41609	GIS_ID_Link23858	Island Timberlands
Quinsam Iron	CWHmm2	49.84209	-125.48225	GIS_ID_Link23859	Island Timberlands
Quinsam Iron	CWHmm2	49.84414	-125.48554	GIS_ID_Link23860	Island Timberlands
Quinsam Iron	CWHmm2	49.84259	-125.48891	GIS_ID_Link23861	Island Timberlands
Wilfred Creek	CWHmm2	49.46408	-124.91876	GIS_ID_Link23862	Island Timberlands
Wilfred Creek	CWHmm2	49.46416	-124.92016	GIS_ID_Link23863	Island Timberlands
Wilfred Creek	MHmm1	49.45823	-124.93937	GIS_ID_Link23864	Island Timberlands
Wilfred Creek	MHmm1	49.45822	-124.93976	GIS_ID_Link23865	Island Timberlands

Location (Basin)	Biogeo Zone (BGC_LABEL)	Latitude	Longitude	GIS_ID	Ownership
Wilfred Creek	MHmm1	49.45852	-124.93923	GIS_ID_Link23866	Island Timberlands
Wilfred Creek	MHmm1	49.45834	-124.93937	GIS_ID_Link23867	Island Timberlands
Wilfred Creek	CWHmm2	49.46439	-124.92372	GIS_ID_Link23868	Island Timberlands
Wilfred Creek	CWHmm2	49.46422	-124.92189	GIS_ID_Link23869	Island Timberlands
Wilfred Creek	MHmm1	49.46284	-124.93356	GIS_ID_Link23870	Island Timberlands
Wilfred Creek	MHmm1	49.46295	-124.93355	GIS_ID_Link23871	Island Timberlands
Wilfred Creek	MHmm1	49.46046	-124.93731	GIS_ID_Link23872	Island Timberlands
Englishman Upper CW	MHmm1	49.23625	-124.57293	GIS_ID_Link23873	Island Timberlands
Nanaimo Dunsmuir CW	MHmm1	49.03628	-124.30733	GIS_ID_Link23874	Island Timberlands
Little Qualicum CW	MHmm1	49.24806	-124.57925	GIS_ID_Link23875	Island Timberlands
Little Qualicum CW	MHmm1	49.24725	-124.57995	GIS_ID_Link23876	Island Timberlands
Little Qualicum CW	MHmm1	49.24595	-124.58111	GIS_ID_Link23877	Island Timberlands
Little Qualicum CW	MHmm1	49.24258	-124.57779	GIS_ID_Link23878	Island Timberlands
Little Qualicum CW	MHmm1	49.24553	-124.56153	GIS_ID_Link23879	Island Timberlands
Little Qualicum CW	MHmm1	49.24433	-124.56768	GIS_ID_Link23880	Island Timberlands
Little Qualicum CW	MHmm1	49.24393	-124.56669	GIS_ID_Link23881	Island Timberlands
Little Qualicum CW	MHmm1	49.24275	-124.56978	GIS_ID_Link23882	Island Timberlands
Little Qualicum CW	MHmm1	49.24382	-124.56703	GIS_ID_Link23883	Island Timberlands
Little Qualicum CW	MHmm1	49.24625	-124.58088	GIS_ID_Link23884	Island Timberlands
Little Qualicum CW	MHmm1	49.24464	-124.58143	GIS_ID_Link23885	Island Timberlands
Little Qualicum CW	MHmm1	49.24219	-124.57711	GIS_ID_Link23886	Island Timberlands
Little Qualicum CW	MHmm1	49.24126	-124.57749	GIS_ID_Link23887	Island Timberlands
Little Qualicum CW	MHmm1	49.24203	-124.57719	GIS_ID_Link23888	Island Timberlands
Little Qualicum CW	MHmm1	49.24543	-124.57952	GIS_ID_Link23889	Island Timberlands
Little Qualicum CW	MHmm1	49.24652	-124.57897	GIS_ID_Link23890	Island Timberlands
Little Qualicum CW	MHmm1	49.24569	-124.57944	GIS_ID_Link23891	Island Timberlands
Oyster Upper CW	MHmm1	49.76059	-125.50266	GIS_ID_Link23892	Island Timberlands
Oyster Upper CW	MHmm1	49.76869	-125.49513	GIS_ID_Link23893	Island Timberlands
Oyster Upper CW	MHmm1	49.76103	-125.50127	GIS_ID_Link23894	Island Timberlands
Oyster Upper CW	MHmm1	49.7597	-125.50521	GIS_ID_Link23895	Island Timberlands
Oyster Upper CW	MHmm1	49.76326	-125.49904	GIS_ID_Link23896	Island Timberlands
Oyster Upper CW	MHmm1	49.76608	-125.49646	GIS_ID_Link23897	Island Timberlands
Oyster Upper CW	MHmm1	49.76088	-125.50088	GIS_ID_Link23898	Island Timberlands
Englishman Middle CW	CWHxm2	49.19062	-124.43452	GIS_ID_Link23899	Island Timberlands
Nanaimo Jump CW	CWHmm2	48.99458	-124.22091	GIS_ID_Link23900	Island Timberlands
Nanaimo Jump CW	MHmm1	48.99294	-124.21553	GIS_ID_Link23901	Island Timberlands
Nanaimo Jump CW	MHmm1	48.99303	-124.21507	GIS_ID_Link23902	Island Timberlands
Nanaimo Jump CW	CWHmm2	48.99447	-124.2198	GIS_ID_Link23903	Island Timberlands
Nanaimo Jump CW	CWHmm2	48.99455	-124.22037	GIS_ID_Link23904	Island Timberlands
Nanaimo Jump CW	CWHmm2	48.99366	-124.2185	GIS_ID_Link23905	Island Timberlands
Nanaimo Jump CW	CWHmm2	48.99433	-124.21978	GIS_ID_Link23906	Island Timberlands
Nanaimo Jump CW	CWHmm2	48.99452	-124.21988	GIS_ID_Link23907	Island Timberlands
Nanaimo Jump CW	CWHmm2	48.9939	-124.21914	GIS_ID_Link23908	Island Timberlands
Nanaimo Jump CW	CWHmm2	48.99358	-124.21837	GIS_ID_Link23909	Island Timberlands
Nanaimo Jump CW	MHmm1	48.99332	-124.21759	GIS_ID_Link23910	Island Timberlands
Nanaimo Jump CW	MHmm1	48.99291	-124.21293	GIS_ID_Link23911	Island Timberlands
Nanaimo Jump CW	MHmm1	48.99292	-124.2132	GIS_ID_Link23912	Island Timberlands
Nanaimo Jump CW	MHmm1	48.99408	-124.21471	GIS_ID_Link23913	Island Timberlands
Nanaimo Jump CW	MHmm1	48.99303	-124.21186	GIS_ID_Link23914	Island Timberlands
Nanaimo Jump CW	MHmm1	48.99298	-124.21267	GIS_ID_Link23915	Island Timberlands
Nanaimo Jump CW	CWHmm2	48.99437	-124.21997	GIS_ID_Link23916	Island Timberlands

Location (Basin)	Biogeo Zone (BGC_LABEL)	Latitude	Longitude	GIS_ID	Ownership
Nanaimo Jump CW	CWHmm2	48.99433	-124.21949	GIS_ID_Link23917	Island Timberlands
Nanaimo Jump CW	CWHmm2	48.99431	-124.2196	GIS_ID_Link23918	Island Timberlands
Nanaimo Jump CW	CWHmm2	48.99437	-124.21991	GIS_ID_Link23919	Island Timberlands
Oyster Upper CW	MHmm1	49.71422	-125.47918	GIS_ID_Link23920	Island Timberlands
Oyster Upper CW	MHmm1	49.71333	-125.48034	GIS_ID_Link23921	Island Timberlands
Oyster Upper CW	MHmm1	49.7138	-125.47987	GIS_ID_Link23922	Island Timberlands
Oyster Upper CW	MHmm1	49.71299	-125.48104	GIS_ID_Link23923	Island Timberlands
Oyster Upper CW	MHmm1	49.71378	-125.47975	GIS_ID_Link23924	Island Timberlands
Oyster Upper CW	MHmm1	49.71289	-125.48055	GIS_ID_Link23925	Island Timberlands
Oyster Upper CW	MHmm1	49.71344	-125.4802	GIS_ID_Link23926	Island Timberlands
Oyster Upper CW	MHmm1	49.71308	-125.48133	GIS_ID_Link23927	Island Timberlands
Oyster Upper CW	MHmm1	49.71312	-125.48144	GIS_ID_Link23928	Island Timberlands
Oyster Upper CW	MHmm1	49.71318	-125.48162	GIS_ID_Link23929	Island Timberlands
Englishman Middle CW	MHmm1	49.16107	-124.47914	GIS_ID_Link23930	Island Timberlands
Englishman Middle CW	MHmm1	49.16109	-124.47854	GIS_ID_Link23931	Island Timberlands
Englishman Middle CW	MHmm1	49.1613	-124.48163	GIS_ID_Link23932	Island Timberlands
Englishman Middle CW	MHmm1	49.15967	-124.47796	GIS_ID_Link23933	Island Timberlands
Englishman Middle CW	MHmm1	49.1611	-124.479	GIS_ID_Link23934	Island Timberlands
Englishman Middle CW	MHmm1	49.16082	-124.47913	GIS_ID_Link23935	Island Timberlands
Oyster Upper CW	CWHmm2	49.77097	-125.44077	GIS_ID_Link23936	Island Timberlands
Oyster Upper CW	CWHmm2	49.77127	-125.44036	GIS_ID_Link23937	Island Timberlands
Oyster Upper CW	CWHmm2	49.77093	-125.44074	GIS_ID_Link23938	Island Timberlands
Oyster Upper CW	CWHmm2	49.771	-125.44089	GIS_ID_Link23939	Island Timberlands
Oyster Upper CW	CWHmm2	49.77127	-125.44082	GIS_ID_Link23940	Island Timberlands
Oyster Upper CW	CWHmm2	49.77076	-125.44117	GIS_ID_Link23941	Island Timberlands
Oyster Upper CW	CWHmm2	49.77102	-125.44069	GIS_ID_Link23942	Island Timberlands
Oyster Upper CW	CWHmm2	49.77095	-125.44068	GIS_ID_Link23943	Island Timberlands
Oyster Upper CW	CWHmm2	49.77125	-125.44107	GIS_ID_Link23944	Island Timberlands
Oyster Upper CW	CWHmm2	49.77102	-125.44091	GIS_ID_Link23945	Island Timberlands
Oyster Upper CW	CWHmm1	49.77145	-125.44521	GIS_ID_Link23946	Island Timberlands
Oyster Upper CW	CWHmm2	49.77097	-125.44562	GIS_ID_Link23947	Island Timberlands
Oyster Upper CW	CWHmm2	49.77056	-125.44411	GIS_ID_Link23948	Island Timberlands
Oyster Upper CW	CWHmm2	49.77054	-125.44506	GIS_ID_Link23949	Island Timberlands
Oyster Upper CW	CWHmm1	49.77135	-125.44525	GIS_ID_Link23950	Island Timberlands
Oyster Upper CW	CWHmm2	49.77054	-125.44421	GIS_ID_Link23951	Island Timberlands
Oyster Upper CW	CWHmm2	49.76985	-125.44622	GIS_ID_Link23952	Island Timberlands
Oyster Upper CW	CWHmm2	49.76889	-125.4464	GIS_ID_Link23953	Island Timberlands
Oyster Upper CW	CWHmm2	49.76965	-125.44644	GIS_ID_Link23954	Island Timberlands
Oyster Upper CW	CWHmm1	49.77287	-125.44246	GIS_ID_Link23955	Island Timberlands
Oyster Upper CW	CWHmm1	49.77363	-125.44223	GIS_ID_Link23956	Island Timberlands
Oyster Upper CW	CWHmm2	49.77193	-125.44052	GIS_ID_Link23957	Island Timberlands
Oyster Upper CW	CWHmm2	49.7717	-125.44216	GIS_ID_Link23958	Island Timberlands
Oyster Upper CW	CWHmm2	49.77209	-125.43939	GIS_ID_Link23959	Island Timberlands
Oyster Upper CW	CWHmm2	49.77234	-125.4384	GIS_ID_Link23960	Island Timberlands
Oyster Upper CW	CWHmm2	49.77239	-125.44057	GIS_ID_Link23961	Island Timberlands
Oyster Upper CW	CWHmm2	49.77298	-125.44125	GIS_ID_Link23962	Island Timberlands
Oyster Upper CW	CWHmm1	49.77347	-125.44097	GIS_ID_Link23963	Island Timberlands
Oyster Upper CW	CWHmm2	49.77242	-125.43894	GIS_ID_Link23964	Island Timberlands
Oyster Upper CW	CWHmm2	49.77296	-125.44031	GIS_ID_Link23965	Island Timberlands
Oyster Upper CW	CWHmm1	49.77331	-125.44176	GIS_ID_Link23966	Island Timberlands
Oyster Upper CW	CWHmm2	49.77175	-125.44328	GIS_ID_Link23967	Island Timberlands

Location (Basin)	Biogeo Zone (BGC_LABEL)	Latitude	Longitude	GIS_ID	Ownership
Oyster Upper CW	CWHmm2	49.77156	-125.44303	GIS_ID_Link23968	Island Timberlands
Oyster Upper CW	CWHmm2	49.77282	-125.44216	GIS_ID_Link23969	Island Timberlands
Oyster Upper CW	CWHmm2	49.77182	-125.44107	GIS_ID_Link23970	Island Timberlands
Oyster Upper CW	CWHmm2	49.77263	-125.44081	GIS_ID_Link23971	Island Timberlands
Oyster Upper CW	CWHmm2	49.76818	-125.4441	GIS_ID_Link23972	Island Timberlands
Oyster Upper CW	CWHmm2	49.76833	-125.44397	GIS_ID_Link23973	Island Timberlands
Oyster Upper CW	CWHmm2	49.76911	-125.44353	GIS_ID_Link23974	Island Timberlands
Oyster Upper CW	CWHmm2	49.76968	-125.44319	GIS_ID_Link23975	Island Timberlands
Oyster Upper CW	CWHmm2	49.76845	-125.44388	GIS_ID_Link23976	Island Timberlands
Oyster Upper CW	CWHmm2	49.76975	-125.44312	GIS_ID_Link23977	Island Timberlands
Oyster Upper CW	CWHmm2	49.77135	-125.44379	GIS_ID_Link23978	Island Timberlands
Oyster Upper CW	MHmm1	49.68537	-125.45476	GIS_ID_Link23979	Island Timberlands
Quinsam Iron	CWHmm2	49.85005	-125.43855	GIS_ID_Link23980	Island Timberlands
Quinsam Iron	CWHmm2	49.85129	-125.43673	GIS_ID_Link23981	Island Timberlands
Quinsam Iron	CWHmm2	49.85034	-125.43797	GIS_ID_Link23982	Island Timberlands
Quinsam Iron	CWHmm2	49.85198	-125.43576	GIS_ID_Link23983	Island Timberlands
Quinsam Iron	CWHmm2	49.8515	-125.4364	GIS_ID_Link23984	Island Timberlands
Quinsam Iron	CWHmm2	49.85103	-125.43653	GIS_ID_Link23985	Island Timberlands
Quinsam Iron	CWHmm2	49.851	-125.43714	GIS_ID_Link23986	Island Timberlands
Quinsam Iron	CWHmm2	49.84119	-125.44137	GIS_ID_Link23987	Island Timberlands
Quinsam Iron	CWHmm2	49.84371	-125.44223	GIS_ID_Link23988	Island Timberlands
Quinsam Iron	CWHmm2	49.84129	-125.44083	GIS_ID_Link23989	Island Timberlands
Quinsam Iron	CWHmm2	49.84258	-125.44018	GIS_ID_Link23990	Island Timberlands
Quinsam Iron	CWHmm2	49.84318	-125.44135	GIS_ID_Link23991	Island Timberlands
Quinsam Iron	CWHmm2	49.84203	-125.43816	GIS_ID_Link23992	Island Timberlands
Quinsam Iron	CWHmm2	49.84293	-125.44051	GIS_ID_Link23993	Island Timberlands
Oyster Middle CW	CWHmm2	49.84803	-125.42661	GIS_ID_Link23994	Island Timberlands
Oyster Middle CW	CWHmm2	49.84942	-125.42649	GIS_ID_Link23995	Island Timberlands
Quinsam Iron	CWHmm2	49.84874	-125.4308	GIS_ID_Link23996	Island Timberlands
Quinsam Iron	CWHmm2	49.84979	-125.42971	GIS_ID_Link23997	Island Timberlands
Quinsam Iron	CWHmm2	49.85027	-125.42893	GIS_ID_Link23998	Island Timberlands
Quinsam Iron	CWHmm2	49.84986	-125.43902	GIS_ID_Link23999	Island Timberlands
Quinsam Iron	CWHmm2	49.85031	-125.4382	GIS_ID_Link24000	Island Timberlands
Quinsam Iron	CWHmm2	49.85048	-125.43768	GIS_ID_Link24001	Island Timberlands
Quinsam Iron	CWHmm2	49.85056	-125.43761	GIS_ID_Link24002	Island Timberlands
Quinsam Iron	CWHmm2	49.8502	-125.43831	GIS_ID_Link24003	Island Timberlands
Quinsam Iron	CWHmm2	49.84988	-125.43888	GIS_ID_Link24004	Island Timberlands
Quinsam Iron	CWHmm2	49.85369	-125.44109	GIS_ID_Link24005	Island Timberlands
Quinsam Iron	CWHmm2	49.85316	-125.43874	GIS_ID_Link24006	Island Timberlands
Quinsam Iron	CWHmm2	49.84193	-125.44053	GIS_ID_Link24007	Island Timberlands
Chemainus Upper	CWHmm2	48.9412	-124.13299	GIS_ID_Link24008	Island Timberlands
Chemainus Upper	CWHmm2	48.94537	-124.13741	GIS_ID_Link24009	Island Timberlands
Chemainus Upper	CWHmm2	48.94703	-124.13812	GIS_ID_Link24010	Island Timberlands
Chemainus Upper	CWHmm2	48.94488	-124.14217	GIS_ID_Link24011	Island Timberlands
Chemainus Upper	CWHmm2	48.94485	-124.14171	GIS_ID_Link24012	Island Timberlands
Chemainus Upper	CWHmm2	48.94457	-124.14176	GIS_ID_Link24013	Island Timberlands
Chemainus Upper	CWHmm2	48.94484	-124.14204	GIS_ID_Link24014	Island Timberlands
Chemainus Upper	CWHmm2	48.94494	-124.14086	GIS_ID_Link24015	Island Timberlands
Chemainus Upper	CWHmm2	48.94067	-124.13121	GIS_ID_Link24016	Island Timberlands
Wilfred Creek	MHmm1	49.45908	-124.9457	GIS_ID_Link24017	Island Timberlands
Wilfred Creek	MHmm1	49.46091	-124.93887	GIS_ID_Link24018	Island Timberlands

Location (Basin)	Biogeo Zone (BGC_LABEL)	Latitude	Longitude	GIS_ID	Ownership
Wilfred Creek	MHmm1	49.45948	-124.94287	GIS_ID_Link24019	Island Timberlands
Wilfred Creek	MHmm1	49.45693	-124.94585	GIS_ID_Link24020	Island Timberlands
Wilfred Creek	MHmm1	49.45612	-124.94353	GIS_ID_Link24021	Island Timberlands
Wilfred Creek	MHmm1	49.45549	-124.94666	GIS_ID_Link24022	Island Timberlands
Wilfred Creek	MHmm1	49.45603	-124.94618	GIS_ID_Link24023	Island Timberlands
Wilfred Creek	MHmm1	49.4618	-124.93956	GIS_ID_Link24024	Island Timberlands
Wilfred Creek	MHmm1	49.45584	-124.9438	GIS_ID_Link24025	Island Timberlands
Englishman Middle CW	CWHmm2	49.1618	-124.47378	GIS_ID_Link24026	Island Timberlands
Englishman Middle CW	MHmm1	49.16065	-124.47575	GIS_ID_Link24027	Island Timberlands
Englishman Middle CW	MHmm1	49.1617	-124.47666	GIS_ID_Link24028	Island Timberlands
Englishman Middle CW	MHmm1	49.16127	-124.4789	GIS_ID_Link24029	Island Timberlands
Englishman Middle CW	MHmm1	49.16082	-124.47491	GIS_ID_Link24030	Island Timberlands
Englishman Middle CW	MHmm1	49.16137	-124.47475	GIS_ID_Link24031	Island Timberlands
Englishman Middle CW	CWHmm2	49.16258	-124.47704	GIS_ID_Link24032	Island Timberlands
Englishman Middle CW	CWHmm2	49.16225	-124.47174	GIS_ID_Link24033	Island Timberlands
Oyster Upper CW	MHmm1	49.77969	-125.5075	GIS_ID_Link24034	Island Timberlands
Oyster Upper CW	CMAunp	49.76657	-125.52416	GIS_ID_Link24035	Island Timberlands
Oyster Upper CW	MHmm1	49.76636	-125.52973	GIS_ID_Link24036	Island Timberlands
Oyster Upper CW	MHmm1	49.76634	-125.52955	GIS_ID_Link24037	Island Timberlands
Oyster Upper CW	MHmm1	49.76764	-125.52429	GIS_ID_Link24038	Island Timberlands
Oyster Upper CW	MHmm1	49.76905	-125.52074	GIS_ID_Link24039	Island Timberlands
Oyster Upper CW	MHmm1	49.76995	-125.52039	GIS_ID_Link24040	Island Timberlands
Oyster Upper CW	MHmm1	49.76913	-125.52086	GIS_ID_Link24041	Island Timberlands
Oyster Upper CW	MHmm1	49.76614	-125.53129	GIS_ID_Link24042	Island Timberlands
Oyster Middle CW	CWHmm2	49.8287	-125.41581	GIS_ID_Link24043	Island Timberlands
Oyster Middle CW	CWHmm2	49.8285	-125.41467	GIS_ID_Link24044	Island Timberlands
Oyster Middle CW	CWHmm2	49.8287	-125.41571	GIS_ID_Link24045	Island Timberlands
Oyster Middle CW	CWHmm2	49.83311	-125.40681	GIS_ID_Link24046	Island Timberlands
Oyster Middle CW	CWHmm2	49.8306	-125.40854	GIS_ID_Link24047	Island Timberlands
Oyster Middle CW	CWHmm2	49.83212	-125.40778	GIS_ID_Link24048	Island Timberlands
Oyster Middle CW	CWHxm2	49.82982	-125.40908	GIS_ID_Link24049	Island Timberlands
Oyster Middle CW	CWHxm2	49.8294	-125.41053	GIS_ID_Link24050	Island Timberlands
Oyster Middle CW	CWHxm2	49.82963	-125.40803	GIS_ID_Link24051	Island Timberlands
Oyster Middle CW	CWHxm2	49.82957	-125.40861	GIS_ID_Link24052	Island Timberlands
Oyster Middle CW	CWHmm2	49.83116	-125.40867	GIS_ID_Link24053	Island Timberlands
Oyster Middle CW	CWHmm2	49.83296	-125.40716	GIS_ID_Link24054	Island Timberlands
Oyster Middle CW	CWHxm2	49.82977	-125.40941	GIS_ID_Link24055	Island Timberlands
Oyster Middle CW	CWHxm2	49.82973	-125.40793	GIS_ID_Link24056	Island Timberlands
Oyster Middle CW	CWHmm2	49.82848	-125.41862	GIS_ID_Link24057	Island Timberlands
Oyster Middle CW	CWHmm2	49.82924	-125.41742	GIS_ID_Link24058	Island Timberlands
Oyster Middle CW	CWHmm2	49.8303	-125.41862	GIS_ID_Link24059	Island Timberlands
Oyster Upper CW	CWHmm2	49.70407	-125.4778	GIS_ID_Link24060	Island Timberlands
Oyster Upper CW	CWHmm2	49.7053	-125.47663	GIS_ID_Link24061	Island Timberlands
Oyster Upper CW	CWHmm2	49.70257	-125.47973	GIS_ID_Link24062	Island Timberlands
Oyster Upper CW	CWHmm2	49.70323	-125.47592	GIS_ID_Link24063	Island Timberlands
Oyster Upper CW	CWHmm2	49.70484	-125.4764	GIS_ID_Link24064	Island Timberlands
Piggott Creek CW	CWHxm2	49.82631	-125.36951	GIS_ID_Link24065	Island Timberlands
Piggott Creek CW	CWHxm2	49.8261	-125.36943	GIS_ID_Link24066	Island Timberlands
Piggott Creek CW	CWHxm2	49.8261	-125.36959	GIS_ID_Link24067	Island Timberlands
Piggott Creek CW	CWHxm2	49.82621	-125.36867	GIS_ID_Link24068	Island Timberlands
Piggott Creek CW	CWHxm2	49.82626	-125.36929	GIS_ID_Link24069	Island Timberlands

Location (Basin)	Biogeo Zone (BGC_LABEL)	Latitude	Longitude	GIS_ID	Ownership
Quinsam Iron	CWHxm2	49.87241	-125.47389	GIS_ID_Link24070	Island Timberlands
Quinsam Iron	CWHxm2	49.87413	-125.47335	GIS_ID_Link24071	Island Timberlands
Quinsam Iron	CWHxm2	49.87329	-125.47391	GIS_ID_Link24072	Island Timberlands
Quinsam Iron	CWHxm2	49.87434	-125.4732	GIS_ID_Link24073	Island Timberlands
Quinsam Iron	CWHxm2	49.87389	-125.47342	GIS_ID_Link24074	Island Timberlands
Quinsam Iron	CWHxm2	49.87264	-125.47404	GIS_ID_Link24075	Island Timberlands
Quinsam Iron	CWHxm2	49.87656	-125.47308	GIS_ID_Link24076	Island Timberlands
Quinsam Iron	CWHxm2	49.8738	-125.47342	GIS_ID_Link24077	Island Timberlands
Quinsam Iron	CWHxm2	49.87257	-125.47392	GIS_ID_Link24078	Island Timberlands
Quinsam Iron	CWHxm2	49.88166	-125.46671	GIS_ID_Link24079	Island Timberlands
Quinsam Iron	CWHxm2	49.87795	-125.472	GIS_ID_Link24080	Island Timberlands
Nanaimo Jump CW	CWHxm2	49.02313	-124.18904	GIS_ID_Link24081	Island Timberlands
Nanaimo Jump CW	CWHxm2	49.02386	-124.18353	GIS_ID_Link24082	Island Timberlands
Nanaimo Jump CW	CWHxm2	49.02461	-124.18751	GIS_ID_Link24083	Island Timberlands
Nanaimo Jump CW	CWHxm2	49.02394	-124.18408	GIS_ID_Link24084	Island Timberlands
Nanaimo Jump CW	CWHxm2	49.02573	-124.17976	GIS_ID_Link24085	Island Timberlands
Nanaimo Jump CW	CWHxm2	49.02386	-124.18376	GIS_ID_Link24086	Island Timberlands
Nanaimo Jump CW	CWHxm2	49.02465	-124.18561	GIS_ID_Link24087	Island Timberlands
Nanaimo Jump CW	CWHxm2	49.0247	-124.18725	GIS_ID_Link24088	Island Timberlands
Nanaimo Jump CW	CWHxm2	49.02407	-124.18449	GIS_ID_Link24089	Island Timberlands
Nanaimo Jump CW	CWHxm2	49.02543	-124.18002	GIS_ID_Link24090	Island Timberlands
Nanaimo Jump CW	CWHxm2	49.02442	-124.18519	GIS_ID_Link24091	Island Timberlands
Nanaimo Jump CW	CWHxm2	49.02459	-124.18683	GIS_ID_Link24092	Island Timberlands
Nanaimo Jump CW	CWHxm2	49.02436	-124.18197	GIS_ID_Link24093	Island Timberlands
Nanaimo Jump CW	CWHxm2	49.02284	-124.18891	GIS_ID_Link24094	Island Timberlands
Nanaimo Jump CW	CWHxm1	49.02672	-124.17882	GIS_ID_Link24095	Island Timberlands
Nanaimo Jump CW	CWHxm2	49.02311	-124.18924	GIS_ID_Link24096	Island Timberlands
Nanaimo Jump CW	CWHxm2	49.0248	-124.18697	GIS_ID_Link24097	Island Timberlands
Nanaimo Jump CW	CWHxm2	49.02432	-124.18831	GIS_ID_Link24098	Island Timberlands
Nanaimo Jump CW	CWHxm2	49.02497	-124.18278	GIS_ID_Link24099	Island Timberlands
Nanaimo Jump CW	CWHxm2	49.02498	-124.18219	GIS_ID_Link24100	Island Timberlands
Nanaimo Jump CW	CWHxm2	49.02578	-124.18096	GIS_ID_Link24101	Island Timberlands
Nanaimo Jump CW	CWHxm2	49.02543	-124.18182	GIS_ID_Link24102	Island Timberlands
Tsable Lower	CWHmm2	49.48	-124.93752	GIS_ID_Link24103	Island Timberlands
Tsable Lower	CWHmm2	49.47887	-124.93727	GIS_ID_Link24104	Island Timberlands
Tsable Lower	CWHmm2	49.48049	-124.9353	GIS_ID_Link24105	Island Timberlands
Tsable Lower	CWHmm2	49.48072	-124.93534	GIS_ID_Link24106	Island Timberlands
Tsable Lower	CWHmm2	49.48028	-124.93525	GIS_ID_Link24107	Island Timberlands
Tsable Lower	CWHmm2	49.48069	-124.93502	GIS_ID_Link24108	Island Timberlands
Tsable Lower	CWHmm2	49.48063	-124.93518	GIS_ID_Link24109	Island Timberlands
Tsable Lower	CWHmm2	49.4805	-124.93493	GIS_ID_Link24110	Island Timberlands
Oyster Upper CW	MHmm1	49.78957	-125.49247	GIS_ID_Link24111	Island Timberlands
Oyster Upper CW	MHmm1	49.78985	-125.49298	GIS_ID_Link24112	Island Timberlands
Oyster Upper CW	MHmm1	49.72423	-125.43241	GIS_ID_Link24113	Island Timberlands
Nanaimo Jump CW	CWHmm2	48.96226	-124.20349	GIS_ID_Link24114	Island Timberlands
Nanaimo Jump CW	CWHmm2	48.96264	-124.20438	GIS_ID_Link24115	Island Timberlands
Nanaimo Jump CW	CWHmm2	48.96339	-124.20253	GIS_ID_Link24116	Island Timberlands
Nanaimo Jump CW	CWHmm2	48.96267	-124.20075	GIS_ID_Link24117	Island Timberlands
Oyster Upper CW	MHmm1	49.72382	-125.42915	GIS_ID_Link24118	Island Timberlands
Englishman Middle CW	MHmm1	49.12934	-124.42913	GIS_ID_Link24119	Island Timberlands
Englishman Middle CW	MHmm1	49.13038	-124.42882	GIS_ID_Link24120	Island Timberlands

Location (Basin)	Biogeo Zone (BGC_LABEL)	Latitude	Longitude	GIS_ID	Ownership
Englishman Middle CW	MHmm1	49.13081	-124.4236	GIS_ID_Link24121	Island Timberlands
Englishman Middle CW	MHmm1	49.12871	-124.42878	GIS_ID_Link24122	Island Timberlands
Nanaimo River South CW	CWHmm2	48.96873	-124.11724	GIS_ID_Link24123	Island Timberlands
Nanaimo River South CW	CWHmm2	48.96853	-124.1182	GIS_ID_Link24124	Island Timberlands
Oyster Upper CW	MHmm1	49.76677	-125.51746	GIS_ID_Link24125	Island Timberlands
Oyster Upper CW	MHmm1	49.76656	-125.51732	GIS_ID_Link24126	Island Timberlands
Oyster Upper CW	MHmm1	49.76544	-125.51709	GIS_ID_Link24127	Island Timberlands
Oyster Upper CW	MHmm1	49.7655	-125.51669	GIS_ID_Link24128	Island Timberlands
Oyster Upper CW	MHmm1	49.76555	-125.5174	GIS_ID_Link24129	Island Timberlands
Oyster Upper CW	MHmm1	49.76631	-125.51691	GIS_ID_Link24130	Island Timberlands
Oyster Upper CW	MHmm1	49.76728	-125.5168	GIS_ID_Link24131	Island Timberlands
Oyster Upper CW	MHmm1	49.76746	-125.51738	GIS_ID_Link24132	Island Timberlands
Oyster Upper CW	MHmm1	49.76645	-125.51709	GIS_ID_Link24133	Island Timberlands
Oyster Upper CW	MHmm1	49.76718	-125.51731	GIS_ID_Link24134	Island Timberlands
Oyster Upper CW	MHmm1	49.76549	-125.51721	GIS_ID_Link24135	Island Timberlands
Oyster Upper CW	MHmm1	49.76682	-125.51683	GIS_ID_Link24136	Island Timberlands
Tsable Lower	CWHmm2	49.47685	-124.97687	GIS_ID_Link24137	Island Timberlands
Tsable Lower	CWHmm2	49.4743	-124.98184	GIS_ID_Link24138	Island Timberlands
Little Qualicum CW	MHmm1	49.24652	-124.56289	GIS_ID_Link24139	Island Timberlands
Oyster Upper CW	MHmm1	49.76446	-125.5344	GIS_ID_Link24140	Island Timberlands
Oyster Upper CW	MHmm1	49.7661	-125.53376	GIS_ID_Link24141	Island Timberlands
Englishman Middle CW	MHmm1	49.14643	-124.45165	GIS_ID_Link24142	Island Timberlands
Englishman Middle CW	CWHmm2	49.15366	-124.45398	GIS_ID_Link24143	Island Timberlands
Englishman Middle CW	CWHmm2	49.1523	-124.45571	GIS_ID_Link24144	Island Timberlands
Englishman Middle CW	CWHmm2	49.15437	-124.45224	GIS_ID_Link24145	Island Timberlands
Englishman Middle CW	CWHmm2	49.14947	-124.45003	GIS_ID_Link24146	Island Timberlands
Englishman Middle CW	CWHmm2	49.14876	-124.44919	GIS_ID_Link24147	Island Timberlands
Englishman Middle CW	MHmm1	49.14799	-124.4499	GIS_ID_Link24148	Island Timberlands
Englishman Middle CW	MHmm1	49.1482	-124.44998	GIS_ID_Link24149	Island Timberlands
Englishman Middle CW	MHmm1	49.14787	-124.44989	GIS_ID_Link24150	Island Timberlands
Englishman Middle CW	CWHmm2	49.14864	-124.44995	GIS_ID_Link24151	Island Timberlands
Oyster Upper CW	MHmm1	49.69038	-125.45402	GIS_ID_Link24152	Island Timberlands
Oyster Upper CW	MHmm1	49.68725	-125.45267	GIS_ID_Link24153	Island Timberlands
Nanaimo Jump CW	MHmm1	48.97058	-124.2651	GIS_ID_Link24154	Island Timberlands
Nanaimo Jump CW	CWHmm2	48.97814	-124.2697	GIS_ID_Link24155	Island Timberlands
Nanaimo Jump CW	MHmm1	48.97572	-124.26873	GIS_ID_Link24156	Island Timberlands
Nanaimo Jump CW	MHmm1	48.97417	-124.26729	GIS_ID_Link24157	Island Timberlands
Oyster Upper CW	MHmm1	49.78763	-125.47631	GIS_ID_Link24158	Island Timberlands
Oyster Upper CW	MHmm1	49.78845	-125.4778	GIS_ID_Link24159	Island Timberlands
Nanaimo Jump CW	CWHmm2	48.98338	-124.30694	GIS_ID_Link24160	Island Timberlands
Nanaimo Jump CW	CWHmm2	48.98318	-124.30779	GIS_ID_Link24161	Island Timberlands
Nanaimo Jump CW	CWHmm2	48.98658	-124.31433	GIS_ID_Link24162	Island Timberlands
Nanaimo Jump CW	CWHmm2	48.98743	-124.31449	GIS_ID_Link24163	Island Timberlands
Nanaimo Jump CW	CWHmm2	48.98704	-124.31431	GIS_ID_Link24164	Island Timberlands
Nanaimo Jump CW	CWHmm2	48.98684	-124.31427	GIS_ID_Link24165	Island Timberlands
Nanaimo Jump CW	CWHmm2	48.98723	-124.31438	GIS_ID_Link24166	Island Timberlands
Nanaimo Jump CW	CWHmm2	48.98713	-124.31433	GIS_ID_Link24167	Island Timberlands
Nanaimo River South CW	CWHmm2	48.96575	-124.15999	GIS_ID_Link24168	Island Timberlands
Englishman South CW	CWHxm2	49.17495	-124.30728	GIS_ID_Link24169	Island Timberlands
Oyster Upper CW	MHmm1	49.78879	-125.51572	GIS_ID_Link24170	Island Timberlands
Oyster Upper CW	MHmm1	49.78804	-125.51339	GIS_ID_Link24171	Island Timberlands

Location (Basin)	Biogeo Zone (BGC_LABEL)	Latitude	Longitude	GIS_ID	Ownership
Oyster Upper CW	MHmm1	49.78776	-125.5128	GIS_ID_Link24172	Island Timberlands
Oyster Upper CW	MHmm1	49.78806	-125.51181	GIS_ID_Link24173	Island Timberlands
Oyster Upper CW	MHmm1	49.78756	-125.51149	GIS_ID_Link24174	Island Timberlands
Wilfred Creek	CWHmm2	49.44012	-124.92965	GIS_ID_Link24175	Island Timberlands
Wilfred Creek	MHmm1	49.43781	-124.92962	GIS_ID_Link24176	Island Timberlands
Wilfred Creek	MHmm1	49.44026	-124.93401	GIS_ID_Link24177	Island Timberlands
Wilfred Creek	CWHmm2	49.44114	-124.93433	GIS_ID_Link24178	Island Timberlands
Wilfred Creek	MHmm1	49.44015	-124.93501	GIS_ID_Link24179	Island Timberlands
Wilfred Creek	MHmm1	49.44082	-124.9347	GIS_ID_Link24180	Island Timberlands
Englishman Middle CW	MHmm1	49.16336	-124.48859	GIS_ID_Link24181	Island Timberlands
Englishman Middle CW	MHmm1	49.16365	-124.48691	GIS_ID_Link24182	Island Timberlands
Big Qualicum Upper	CWHmm2	49.39123	-124.83786	GIS_ID_Link24183	Island Timberlands
Chemainus Upper	CWHmm2	48.94548	-124.14601	GIS_ID_Link24184	Island Timberlands
Chemainus Upper	CWHmm2	48.94483	-124.14292	GIS_ID_Link24185	Island Timberlands
Chemainus Upper	CWHmm2	48.946	-124.14325	GIS_ID_Link24186	Island Timberlands
Chemainus Upper	MHmm1	48.94788	-124.14434	GIS_ID_Link24187	Island Timberlands
Chemainus Upper	CWHmm2	48.94757	-124.14372	GIS_ID_Link24188	Island Timberlands
Chemainus Upper	CWHmm2	48.94774	-124.14386	GIS_ID_Link24189	Island Timberlands
Chemainus Upper	CWHmm2	48.94481	-124.14217	GIS_ID_Link24190	Island Timberlands
Chemainus Upper	CWHmm2	48.94601	-124.14277	GIS_ID_Link24191	Island Timberlands
Chemainus Upper	CWHmm2	48.94611	-124.14283	GIS_ID_Link24192	Island Timberlands
Chemainus Upper	CWHmm2	48.94634	-124.14302	GIS_ID_Link24193	Island Timberlands
Chemainus Upper	CWHmm2	48.9465	-124.14313	GIS_ID_Link24194	Island Timberlands
Chemainus Upper	CWHmm2	48.94536	-124.14241	GIS_ID_Link24195	Island Timberlands
Chemainus Upper	CWHmm2	48.94568	-124.14263	GIS_ID_Link24196	Island Timberlands
Chemainus Upper	CWHmm2	48.94696	-124.14355	GIS_ID_Link24197	Island Timberlands
Chemainus Upper	MHmm1	48.94793	-124.144	GIS_ID_Link24198	Island Timberlands
Chemainus Upper	MHmm1	48.94804	-124.14406	GIS_ID_Link24199	Island Timberlands
Chemainus Upper	MHmm1	48.94814	-124.14408	GIS_ID_Link24200	Island Timberlands
Chemainus Upper	MHmm1	48.94823	-124.14405	GIS_ID_Link24201	Island Timberlands
Chemainus Upper	MHmm1	48.94832	-124.14402	GIS_ID_Link24202	Island Timberlands
Tsable Upper	CWHmm2	49.53591	-125.03907	GIS_ID_Link24203	Island Timberlands
Tsable Upper	CWHmm2	49.53641	-125.0418	GIS_ID_Link24204	Island Timberlands
Wilfred Creek	CWHmm2	49.44863	-124.91906	GIS_ID_Link24205	Island Timberlands
Wilfred Creek	CWHmm2	49.44969	-124.92189	GIS_ID_Link24206	Island Timberlands
Wilfred Creek	CWHmm2	49.44969	-124.92262	GIS_ID_Link24207	Island Timberlands
Wilfred Creek	CWHmm2	49.44336	-124.93182	GIS_ID_Link24208	Island Timberlands
Wilfred Creek	CWHmm2	49.44303	-124.93194	GIS_ID_Link24209	Island Timberlands
Wilfred Creek	CWHmm2	49.4432	-124.93168	GIS_ID_Link24210	Island Timberlands
Wilfred Creek	CWHmm2	49.44312	-124.92698	GIS_ID_Link24211	Island Timberlands
Wilfred Creek	CWHmm2	49.44401	-124.925	GIS_ID_Link24212	Island Timberlands
Wilfred Creek	CWHmm2	49.44355	-124.93039	GIS_ID_Link24213	Island Timberlands
Wilfred Creek	CWHmm2	49.4433	-124.92798	GIS_ID_Link24214	Island Timberlands
Wilfred Creek	CWHmm2	49.44381	-124.9274	GIS_ID_Link24215	Island Timberlands
Wilfred Creek	CWHmm2	49.44343	-124.93096	GIS_ID_Link24216	Island Timberlands
Wilfred Creek	CWHmm2	49.44348	-124.93035	GIS_ID_Link24217	Island Timberlands
Wilfred Creek	CWHmm2	49.44392	-124.92948	GIS_ID_Link24218	Island Timberlands
Wilfred Creek	CWHmm2	49.44382	-124.92976	GIS_ID_Link24219	Island Timberlands
Wilfred Creek	CWHmm2	49.44789	-124.92686	GIS_ID_Link24220	Island Timberlands
Wilfred Creek	CWHmm2	49.44552	-124.92654	GIS_ID_Link24221	Island Timberlands
Wilfred Creek	CWHmm2	49.44541	-124.92648	GIS_ID_Link24222	Island Timberlands

Location (Basin)	Biogeo Zone (BGC_LABEL)	Latitude	Longitude	GIS_ID	Ownership
Wilfred Creek	CWHmm2	49.44555	-124.92659	GIS_ID_Link24223	Island Timberlands
Big Qualicum Upper	CWHxm2	49.38692	-124.83748	GIS_ID_Link24224	Island Timberlands
Big Qualicum Upper	CWHxm2	49.3868	-124.83736	GIS_ID_Link24225	Island Timberlands
Wilfred Creek	MHmm1	49.44037	-124.91508	GIS_ID_Link24226	Island Timberlands
Wilfred Creek	MHmm1	49.43576	-124.91045	GIS_ID_Link24227	Island Timberlands
Wilfred Creek	MHmm1	49.43956	-124.91341	GIS_ID_Link24228	Island Timberlands
Wilfred Creek	CWHmm2	49.44625	-124.91945	GIS_ID_Link24229	Island Timberlands
Wilfred Creek	MHmm1	49.43842	-124.91196	GIS_ID_Link24230	Island Timberlands
Wilfred Creek	MHmm1	49.44328	-124.91797	GIS_ID_Link24231	Island Timberlands
Wilfred Creek	MHmm1	49.43783	-124.91054	GIS_ID_Link24232	Island Timberlands
Wilfred Creek	CWHmm2	49.43888	-124.9218	GIS_ID_Link24233	Island Timberlands
Wilfred Creek	MHmm1	49.43648	-124.90903	GIS_ID_Link24234	Island Timberlands
Wilfred Creek	MHmm1	49.43312	-124.91977	GIS_ID_Link24235	Island Timberlands
Quinsam Iron	CWHmm2	49.85566	-125.44479	GIS_ID_Link24236	Island Timberlands
Quinsam Iron	CWHmm2	49.85831	-125.43998	GIS_ID_Link24237	Island Timberlands
Quinsam Iron	CWHmm2	49.86112	-125.44213	GIS_ID_Link24238	Island Timberlands
Quinsam Iron	CWHmm2	49.85811	-125.44176	GIS_ID_Link24239	Island Timberlands
Chemainus Upper	MHmm1	48.95052	-124.12393	GIS_ID_Link24240	Island Timberlands
Nanaimo Jump CW	CWHmm2	48.96549	-124.22211	GIS_ID_Link24241	Island Timberlands
Nanaimo Jump CW	CWHmm2	48.96601	-124.22364	GIS_ID_Link24242	Island Timberlands
Nanaimo Jump CW	CWHmm2	48.96598	-124.22379	GIS_ID_Link24243	Island Timberlands
Nanaimo Jump CW	CWHmm2	48.96387	-124.22683	GIS_ID_Link24244	Island Timberlands
Nanaimo Jump CW	CWHmm2	48.96351	-124.22615	GIS_ID_Link24245	Island Timberlands
Nanaimo Jump CW	CWHmm2	48.96335	-124.22521	GIS_ID_Link24246	Island Timberlands
Nanaimo Jump CW	CWHmm2	48.96385	-124.22471	GIS_ID_Link24247	Island Timberlands
Nanaimo Jump CW	CWHmm2	48.96413	-124.22469	GIS_ID_Link24248	Island Timberlands
Nanaimo Jump CW	CWHmm2	48.96401	-124.2264	GIS_ID_Link24249	Island Timberlands
Nanaimo Jump CW	CWHmm2	48.96541	-124.22648	GIS_ID_Link24250	Island Timberlands
Nanaimo Jump CW	CWHmm2	48.96518	-124.22634	GIS_ID_Link24251	Island Timberlands
Nanaimo Jump CW	CWHmm2	48.96455	-124.22629	GIS_ID_Link24252	Island Timberlands
Nanaimo Jump CW	CWHmm2	48.96427	-124.22668	GIS_ID_Link24253	Island Timberlands
Nanaimo Jump CW	CWHmm2	48.96375	-124.22667	GIS_ID_Link24254	Island Timberlands
Nanaimo Jump CW	CWHmm2	48.9647	-124.22652	GIS_ID_Link24255	Island Timberlands
Nanaimo Jump CW	CWHmm2	48.964	-124.22534	GIS_ID_Link24256	Island Timberlands
Nanaimo Jump CW	CWHmm2	48.96395	-124.22532	GIS_ID_Link24257	Island Timberlands
Tsable Upper	CWHmm2	49.5348	-125.08664	GIS_ID_Link24258	Island Timberlands
Nanaimo Jump CW	CWHmm2	48.96585	-124.22121	GIS_ID_Link24259	Island Timberlands
Oyster Middle CW	CWHmm2	49.84665	-125.4198	GIS_ID_Link24260	Island Timberlands
Oyster Upper CW	MHmm1	49.77078	-125.47468	GIS_ID_Link24261	Island Timberlands
Big Qualicum Upper	CWHmm2	49.38593	-124.83722	GIS_ID_Link24262	Island Timberlands
Big Qualicum Upper	CWHmm2	49.38587	-124.83595	GIS_ID_Link24263	Island Timberlands
Big Qualicum Upper	CWHmm2	49.38615	-124.83726	GIS_ID_Link24264	Island Timberlands
Big Qualicum Upper	CWHmm2	49.38123	-124.84588	GIS_ID_Link24265	Island Timberlands
Big Qualicum Upper	CWHmm2	49.38438	-124.83842	GIS_ID_Link24266	Island Timberlands
Big Qualicum Upper	CWHmm2	49.38213	-124.84547	GIS_ID_Link24267	Island Timberlands
Big Qualicum Upper	CWHmm2	49.38233	-124.84257	GIS_ID_Link24268	Island Timberlands
Big Qualicum Upper	CWHmm2	49.38042	-124.84682	GIS_ID_Link24269	Island Timberlands
Big Qualicum Upper	CWHmm2	49.38108	-124.84653	GIS_ID_Link24270	Island Timberlands
Big Qualicum Upper	CWHmm2	49.38099	-124.8462	GIS_ID_Link24271	Island Timberlands
Big Qualicum Upper	CWHmm2	49.38078	-124.84627	GIS_ID_Link24272	Island Timberlands
Big Qualicum Upper	CWHmm2	49.38009	-124.84678	GIS_ID_Link24273	Island Timberlands

Location (Basin)	Biogeo Zone (BGC_LABEL)	Latitude	Longitude	GIS_ID	Ownership
Big Qualicum Upper	CWHmm2	49.38207	-124.84503	GIS_ID_Link24274	Island Timberlands
Big Qualicum Upper	CWHmm2	49.38056	-124.84673	GIS_ID_Link24275	Island Timberlands
Big Qualicum Upper	CWHmm2	49.38244	-124.84497	GIS_ID_Link24276	Island Timberlands
Big Qualicum Upper	CWHmm2	49.38293	-124.84238	GIS_ID_Link24277	Island Timberlands
Big Qualicum Upper	CWHmm2	49.38409	-124.8389	GIS_ID_Link24278	Island Timberlands
Big Qualicum Upper	CWHmm2	49.38126	-124.84565	GIS_ID_Link24279	Island Timberlands
Big Qualicum Upper	CWHmm2	49.38057	-124.84635	GIS_ID_Link24280	Island Timberlands
Big Qualicum Upper	CWHxm2	49.3871	-124.83544	GIS_ID_Link24281	Island Timberlands
Big Qualicum Upper	CWHxm2	49.38762	-124.83435	GIS_ID_Link24282	Island Timberlands
Big Qualicum Upper	CWHxm2	49.38757	-124.83462	GIS_ID_Link24283	Island Timberlands
Big Qualicum Upper	CWHxm2	49.38712	-124.83533	GIS_ID_Link24284	Island Timberlands
San Juan Upper	CWHmm2	48.66307	-123.98593	GIS_ID_Link24285	Island Timberlands
San Juan Upper	CWHmm2	48.66282	-123.98723	GIS_ID_Link24286	Island Timberlands
San Juan Upper	CWHmm2	48.66466	-123.98618	GIS_ID_Link24287	Island Timberlands
San Juan Upper	CWHmm2	48.66461	-123.98598	GIS_ID_Link24288	Island Timberlands
San Juan Upper	CWHmm2	48.66386	-123.98717	GIS_ID_Link24289	Island Timberlands
San Juan Upper	CWHmm2	48.66468	-123.98645	GIS_ID_Link24290	Island Timberlands
San Juan Upper	CWHmm2	48.663	-123.98735	GIS_ID_Link24291	Island Timberlands
San Juan Upper	CWHmm2	48.66196	-123.98614	GIS_ID_Link24292	Island Timberlands
San Juan Upper	CWHmm2	48.66345	-123.98722	GIS_ID_Link24293	Island Timberlands
San Juan Upper	CWHmm2	48.66374	-123.98718	GIS_ID_Link24294	Island Timberlands
San Juan Upper	CWHmm2	48.66318	-123.98625	GIS_ID_Link24295	Island Timberlands
Big Qualicum Upper	CWHmm2	49.3874	-124.84119	GIS_ID_Link24296	Island Timberlands
Big Qualicum Upper	CWHmm2	49.389	-124.83954	GIS_ID_Link24297	Island Timberlands
Big Qualicum Upper	CWHmm2	49.38633	-124.8395	GIS_ID_Link24298	Island Timberlands
Big Qualicum Upper	CWHmm2	49.38646	-124.8391	GIS_ID_Link24299	Island Timberlands
Big Qualicum Upper	CWHmm2	49.38662	-124.83852	GIS_ID_Link24300	Island Timberlands
Big Qualicum Upper	CWHmm2	49.386	-124.84014	GIS_ID_Link24301	Island Timberlands
Big Qualicum Upper	CWHmm2	49.38621	-124.83931	GIS_ID_Link24302	Island Timberlands
Tsable Upper	MHmm1	49.52204	-125.08318	GIS_ID_Link24303	Island Timberlands
Tsable Upper	MHmm1	49.52282	-125.08414	GIS_ID_Link24304	Island Timberlands
Tsable Upper	MHmm1	49.52301	-125.0841	GIS_ID_Link24305	Island Timberlands
Tsable Upper	CWHmm2	49.52616	-125.0869	GIS_ID_Link24306	Island Timberlands
Tsable Upper	CWHmm2	49.52663	-125.08699	GIS_ID_Link24307	Island Timberlands
Tsable Upper	MHmm1	49.52926	-125.07233	GIS_ID_Link24308	Island Timberlands
Tsable Upper	MHmm1	49.52988	-125.07297	GIS_ID_Link24309	Island Timberlands
Tsable Upper	MHmm1	49.52985	-125.07202	GIS_ID_Link24310	Island Timberlands
Tsable Upper	MHmm1	49.52503	-125.08532	GIS_ID_Link24311	Island Timberlands
Tsable Upper	MHmm1	49.52539	-125.08523	GIS_ID_Link24312	Island Timberlands
Tsable Upper	MHmm1	49.51883	-125.0876	GIS_ID_Link24313	Island Timberlands
Tsable Upper	CWHmm2	49.49111	-124.98492	GIS_ID_Link24314	Island Timberlands
Tsable Upper	CWHmm2	49.49011	-124.98619	GIS_ID_Link24315	Island Timberlands
Nanaimo Dunsmuir CW	MHmm1	49.03792	-124.33095	GIS_ID_Link24316	Island Timberlands
Oyster Upper CW	CWHmm1	49.78598	-125.43596	GIS_ID_Link24317	Island Timberlands
Oyster Upper CW	CWHmm1	49.78631	-125.43533	GIS_ID_Link24318	Island Timberlands
Oyster Upper CW	CWHmm1	49.78677	-125.43511	GIS_ID_Link24319	Island Timberlands
Oyster Upper CW	CWHmm1	49.78603	-125.43523	GIS_ID_Link24320	Island Timberlands
Oyster Upper CW	CWHmm1	49.78545	-125.43602	GIS_ID_Link24321	Island Timberlands
Oyster Upper CW	CWHmm1	49.78585	-125.43549	GIS_ID_Link24322	Island Timberlands
Oyster Upper CW	CWHmm1	49.78624	-125.43567	GIS_ID_Link24323	Island Timberlands
Oyster Upper CW	CWHmm1	49.7865	-125.43529	GIS_ID_Link24324	Island Timberlands

Location (Basin)	Biogeo Zone (BGC_LABEL)	Latitude	Longitude	GIS_ID	Ownership
Oyster Upper CW	CWHmm1	49.77728	-125.44059	GIS_ID_Link24325	Island Timberlands
Oyster Upper CW	CWHmm1	49.77725	-125.44083	GIS_ID_Link24326	Island Timberlands
Oyster Upper CW	CWHmm1	49.77879	-125.43975	GIS_ID_Link24327	Island Timberlands
Oyster Upper CW	CWHmm1	49.78087	-125.43884	GIS_ID_Link24328	Island Timberlands
Oyster Upper CW	CWHmm1	49.77745	-125.44132	GIS_ID_Link24329	Island Timberlands
Oyster Upper CW	CWHmm1	49.77775	-125.44111	GIS_ID_Link24330	Island Timberlands
Oyster Upper CW	CWHmm1	49.78121	-125.4397	GIS_ID_Link24331	Island Timberlands
Oyster Upper CW	CWHmm1	49.78134	-125.43954	GIS_ID_Link24332	Island Timberlands
Oyster Upper CW	CWHmm1	49.78144	-125.43942	GIS_ID_Link24333	Island Timberlands
Oyster Upper CW	CWHmm1	49.78154	-125.43931	GIS_ID_Link24334	Island Timberlands
Oyster Upper CW	CWHmm1	49.7775	-125.44036	GIS_ID_Link24335	Island Timberlands
Oyster Upper CW	CWHmm1	49.77732	-125.44066	GIS_ID_Link24336	Island Timberlands
Oyster Upper CW	CWHmm1	49.77974	-125.43906	GIS_ID_Link24337	Island Timberlands
Oyster Upper CW	CWHmm1	49.77756	-125.44125	GIS_ID_Link24338	Island Timberlands
Oyster Upper CW	CWHmm1	49.78334	-125.43308	GIS_ID_Link24339	Island Timberlands
Oyster Upper CW	CWHmm1	49.78303	-125.43331	GIS_ID_Link24340	Island Timberlands
Oyster Upper CW	CWHmm1	49.78327	-125.4332	GIS_ID_Link24341	Island Timberlands
Oyster Upper CW	CWHmm2	49.76802	-125.44705	GIS_ID_Link24342	Island Timberlands
Oyster Upper CW	CWHmm2	49.76773	-125.44713	GIS_ID_Link24343	Island Timberlands
Oyster Upper CW	CWHmm2	49.76826	-125.44655	GIS_ID_Link24344	Island Timberlands
Oyster Upper CW	CWHmm2	49.76756	-125.44707	GIS_ID_Link24345	Island Timberlands
Oyster Upper CW	CWHmm2	49.76792	-125.44714	GIS_ID_Link24346	Island Timberlands
Oyster Upper CW	CWHmm1	49.77541	-125.44237	GIS_ID_Link24347	Island Timberlands
Oyster Upper CW	CWHmm1	49.7742	-125.4412	GIS_ID_Link24348	Island Timberlands
Oyster Upper CW	CWHmm1	49.77579	-125.44314	GIS_ID_Link24349	Island Timberlands
Oyster Upper CW	CWHmm1	49.77374	-125.44058	GIS_ID_Link24350	Island Timberlands
Oyster Upper CW	CWHmm1	49.77476	-125.44286	GIS_ID_Link24351	Island Timberlands
Oyster Upper CW	CWHmm1	49.77464	-125.44227	GIS_ID_Link24352	Island Timberlands
Oyster Upper CW	CWHmm1	49.7746	-125.44241	GIS_ID_Link24353	Island Timberlands
Oyster Upper CW	CWHmm1	49.77461	-125.44204	GIS_ID_Link24354	Island Timberlands
Oyster Upper CW	CWHmm1	49.78317	-125.43454	GIS_ID_Link24355	Island Timberlands
Oyster Upper CW	CWHmm1	49.78279	-125.4345	GIS_ID_Link24356	Island Timberlands
Oyster Upper CW	CWHmm1	49.78291	-125.43454	GIS_ID_Link24357	Island Timberlands
Oyster Upper CW	CWHmm1	49.78501	-125.43713	GIS_ID_Link24358	Island Timberlands
Oyster Upper CW	CWHmm1	49.78431	-125.43803	GIS_ID_Link24359	Island Timberlands
Oyster Upper CW	CWHmm1	49.78388	-125.43865	GIS_ID_Link24360	Island Timberlands
Oyster Upper CW	CWHmm1	49.78476	-125.43737	GIS_ID_Link24361	Island Timberlands
Englishman Upper CW	MHmm1	49.22701	-124.54605	GIS_ID_Link24362	Island Timberlands
Englishman Upper CW	MHmm1	49.22746	-124.54219	GIS_ID_Link24363	Island Timberlands
Englishman Upper CW	CWHmm2	49.22874	-124.54253	GIS_ID_Link24364	Island Timberlands
Englishman Upper CW	CWHmm2	49.22854	-124.54271	GIS_ID_Link24365	Island Timberlands
Englishman Upper CW	CWHmm2	49.22896	-124.542	GIS_ID_Link24366	Island Timberlands
Englishman Upper CW	MHmm1	49.22775	-124.54393	GIS_ID_Link24367	Island Timberlands
Englishman Upper CW	MHmm1	49.2275	-124.5447	GIS_ID_Link24368	Island Timberlands
Wilfred Creek	CWHmm2	49.44795	-124.8916	GIS_ID_Link24369	Island Timberlands
Wilfred Creek	CWHmm2	49.44656	-124.89008	GIS_ID_Link24370	Island Timberlands
Wilfred Creek	MHmm1	49.44451	-124.88664	GIS_ID_Link24371	Island Timberlands
Wilfred Creek	CWHmm2	49.44655	-124.89238	GIS_ID_Link24372	Island Timberlands
Nanaimo Jump CW	CWHmm2	48.99716	-124.27217	GIS_ID_Link24373	Island Timberlands
Tsable Lower	CWHmm2	49.46793	-124.95513	GIS_ID_Link24374	Island Timberlands
Tsable Lower	CWHmm2	49.4675	-124.95459	GIS_ID_Link24375	Island Timberlands

Location (Basin)	Biogeo Zone (BGC_LABEL)	Latitude	Longitude	GIS_ID	Ownership
Tsable Lower	CWHmm2	49.4622	-124.95672	GIS_ID_Link24376	Island Timberlands
Tsable Lower	CWHmm2	49.46681	-124.94845	GIS_ID_Link24377	Island Timberlands
Tsable Lower	MHmm1	49.46419	-124.96218	GIS_ID_Link24378	Island Timberlands
Tsable Lower	MHmm1	49.45869	-124.9606	GIS_ID_Link24379	Island Timberlands
San Juan Upper	CWHmm2	48.65451	-124.00327	GIS_ID_Link24380	Island Timberlands
San Juan Upper	CWHmm2	48.65443	-124.00369	GIS_ID_Link24381	Island Timberlands
San Juan Upper	CWHmm2	48.65445	-124.00347	GIS_ID_Link24382	Island Timberlands
San Juan Upper	CWHmm2	48.65625	-123.99895	GIS_ID_Link24383	Island Timberlands
San Juan Upper	CWHmm2	48.65585	-124.00282	GIS_ID_Link24384	Island Timberlands
San Juan Upper	CWHmm2	48.65604	-124.00247	GIS_ID_Link24385	Island Timberlands
San Juan Upper	CWHmm2	48.65495	-124.0012	GIS_ID_Link24386	Island Timberlands
San Juan Upper	CWHmm2	48.65725	-123.99846	GIS_ID_Link24387	Island Timberlands
San Juan Upper	CWHmm2	48.65739	-123.99796	GIS_ID_Link24388	Island Timberlands
San Juan Upper	CWHmm2	48.65324	-123.99162	GIS_ID_Link24389	Island Timberlands
San Juan Upper	CWHmm2	48.65704	-123.99976	GIS_ID_Link24390	Island Timberlands
San Juan Upper	CWHmm2	48.65557	-124.00058	GIS_ID_Link24391	Island Timberlands
San Juan Upper	CWHmm2	48.65753	-123.99749	GIS_ID_Link24392	Island Timberlands
San Juan Upper	CWHmm2	48.65663	-124.00149	GIS_ID_Link24393	Island Timberlands
San Juan Upper	CWHmm2	48.65617	-123.99515	GIS_ID_Link24394	Island Timberlands
San Juan Upper	CWHmm2	48.65472	-124.00183	GIS_ID_Link24395	Island Timberlands
San Juan Upper	CWHmm2	48.65505	-124.00395	GIS_ID_Link24396	Island Timberlands
San Juan Upper	CWHmm2	48.65582	-123.98537	GIS_ID_Link24397	Island Timberlands
San Juan Upper	CWHmm2	48.65543	-123.98651	GIS_ID_Link24398	Island Timberlands
San Juan Upper	CWHmm2	48.65556	-123.99108	GIS_ID_Link24399	Island Timberlands
San Juan Upper	CWHmm2	48.65435	-123.98863	GIS_ID_Link24400	Island Timberlands
San Juan Upper	CWHmm2	48.6526	-123.9915	GIS_ID_Link24401	Island Timberlands
San Juan Upper	CWHmm2	48.65427	-123.99029	GIS_ID_Link24402	Island Timberlands
San Juan Upper	CWHmm2	48.65446	-124.00367	GIS_ID_Link24403	Island Timberlands
San Juan Upper	CWHmm2	48.65563	-123.99319	GIS_ID_Link24404	Island Timberlands
San Juan Upper	CWHmm2	48.65707	-123.99954	GIS_ID_Link24405	Island Timberlands
San Juan Upper	CWHmm2	48.655	-124.00246	GIS_ID_Link24406	Island Timberlands
San Juan Upper	CWHmm2	48.65618	-123.98861	GIS_ID_Link24407	Island Timberlands
San Juan Upper	CWHmm2	48.65555	-123.98753	GIS_ID_Link24408	Island Timberlands
San Juan Upper	CWHmm2	48.65689	-123.99463	GIS_ID_Link24409	Island Timberlands
San Juan Upper	CWHmm2	48.65619	-123.99449	GIS_ID_Link24410	Island Timberlands
San Juan Upper	CWHmm2	48.65583	-124.00233	GIS_ID_Link24411	Island Timberlands
San Juan Upper	CWHmm2	48.65569	-123.99103	GIS_ID_Link24412	Island Timberlands
San Juan Upper	CWHmm2	48.65608	-123.99901	GIS_ID_Link24413	Island Timberlands
San Juan Upper	CWHmm2	48.6545	-124.00396	GIS_ID_Link24414	Island Timberlands
San Juan Upper	CWHmm2	48.65567	-123.98562	GIS_ID_Link24415	Island Timberlands
San Juan Upper	CWHmm2	48.65606	-123.99526	GIS_ID_Link24416	Island Timberlands
San Juan Upper	CWHmm2	48.65691	-124.00079	GIS_ID_Link24417	Island Timberlands
San Juan Upper	CWHmm2	48.65443	-124.00359	GIS_ID_Link24418	Island Timberlands
San Juan Upper	CWHmm2	48.65483	-124.00143	GIS_ID_Link24419	Island Timberlands
San Juan Upper	CWHmm2	48.65223	-123.99228	GIS_ID_Link24420	Island Timberlands
San Juan Upper	CWHmm2	48.65749	-123.99778	GIS_ID_Link24421	Island Timberlands
San Juan Upper	CWHmm2	48.65318	-123.99154	GIS_ID_Link24422	Island Timberlands
San Juan Upper	CWHmm2	48.65421	-123.98978	GIS_ID_Link24423	Island Timberlands
San Juan Upper	CWHmm2	48.65738	-123.99772	GIS_ID_Link24424	Island Timberlands
San Juan Upper	CWHmm2	48.65451	-124.00356	GIS_ID_Link24425	Island Timberlands
San Juan Upper	CWHmm2	48.65637	-123.99123	GIS_ID_Link24426	Island Timberlands

Location (Basin)	Biogeo Zone (BGC_LABEL)	Latitude	Longitude	GIS_ID	Ownership
San Juan Upper	CWHmm2	48.657	-123.99483	GIS_ID_Link24427	Island Timberlands
San Juan Upper	CWHmm2	48.65575	-123.99331	GIS_ID_Link24428	Island Timberlands
San Juan Upper	CWHmm2	48.65657	-123.9958	GIS_ID_Link24429	Island Timberlands
San Juan Upper	CWHmm2	48.65543	-123.98878	GIS_ID_Link24430	Island Timberlands
San Juan Upper	CWHmm2	48.65562	-123.99298	GIS_ID_Link24431	Island Timberlands
San Juan Upper	CWHmm2	48.65516	-124.00161	GIS_ID_Link24432	Island Timberlands
Nanaimo Jump CW	CWHmm2	48.98749	-124.3157	GIS_ID_Link24433	Island Timberlands
Nanaimo Jump CW	CWHmm2	48.98676	-124.31593	GIS_ID_Link24434	Island Timberlands
Nanaimo Jump CW	CWHmm2	48.98706	-124.31561	GIS_ID_Link24435	Island Timberlands
Nanaimo Jump CW	CWHmm2	48.98736	-124.31589	GIS_ID_Link24436	Island Timberlands
Oyster Upper CW	MHmm1	49.78101	-125.50639	GIS_ID_Link24437	Island Timberlands
Oyster Upper CW	MHmm1	49.78267	-125.50734	GIS_ID_Link24438	Island Timberlands
Nanaimo Jump CW	CWHmm2	48.96764	-124.23862	GIS_ID_Link24439	Island Timberlands
Nanaimo Jump CW	CWHmm2	48.96634	-124.23907	GIS_ID_Link24440	Island Timberlands
Nanaimo Jump CW	CWHmm2	48.9675	-124.23879	GIS_ID_Link24441	Island Timberlands
Nanaimo Jump CW	CWHmm2	48.96615	-124.23947	GIS_ID_Link24442	Island Timberlands
Nanaimo Jump CW	CWHmm2	48.96651	-124.23934	GIS_ID_Link24443	Island Timberlands
Nanaimo Jump CW	CWHmm2	48.9665	-124.23774	GIS_ID_Link24444	Island Timberlands
Nanaimo Jump CW	CWHmm2	48.96714	-124.23889	GIS_ID_Link24445	Island Timberlands
Nanaimo Jump CW	CWHmm2	48.96683	-124.23725	GIS_ID_Link24446	Island Timberlands
Oyster Upper CW	MHmm1	49.78364	-125.51229	GIS_ID_Link24447	Island Timberlands
Oyster Upper CW	MHmm1	49.78253	-125.51218	GIS_ID_Link24448	Island Timberlands
Oyster Upper CW	MHmm1	49.78213	-125.51199	GIS_ID_Link24449	Island Timberlands
Oyster Upper CW	MHmm1	49.7815	-125.5129	GIS_ID_Link24450	Island Timberlands
Oyster Upper CW	MHmm1	49.78311	-125.51219	GIS_ID_Link24451	Island Timberlands
Oyster Upper CW	MHmm1	49.78348	-125.5122	GIS_ID_Link24452	Island Timberlands
Oyster Upper CW	MHmm1	49.78242	-125.51232	GIS_ID_Link24453	Island Timberlands
Oyster Upper CW	MHmm1	49.78076	-125.51142	GIS_ID_Link24454	Island Timberlands
Oyster Upper CW	MHmm1	49.78092	-125.51178	GIS_ID_Link24455	Island Timberlands
Oyster Upper CW	CWHmm2	49.79283	-125.50778	GIS_ID_Link24456	Island Timberlands
Oyster Upper CW	MHmm1	49.79263	-125.50805	GIS_ID_Link24457	Island Timberlands
Oyster Upper CW	MHmm1	49.78081	-125.51271	GIS_ID_Link24458	Island Timberlands
Oyster Upper CW	MHmm1	49.78508	-125.51392	GIS_ID_Link24459	Island Timberlands
Oyster Upper CW	MHmm1	49.78367	-125.51234	GIS_ID_Link24460	Island Timberlands
Oyster Upper CW	MHmm1	49.78377	-125.5126	GIS_ID_Link24461	Island Timberlands
Oyster Upper CW	MHmm1	49.78403	-125.51305	GIS_ID_Link24462	Island Timberlands
Oyster Upper CW	MHmm1	49.78473	-125.51333	GIS_ID_Link24463	Island Timberlands
Oyster Upper CW	MHmm1	49.78487	-125.51371	GIS_ID_Link24464	Island Timberlands
Oyster Upper CW	MHmm1	49.78497	-125.51385	GIS_ID_Link24465	Island Timberlands
Oyster Upper CW	MHmm1	49.7854	-125.51239	GIS_ID_Link24466	Island Timberlands
Oyster Upper CW	CWHmm2	49.79313	-125.50733	GIS_ID_Link24467	Island Timberlands
Oyster Upper CW	MHmm1	49.78108	-125.51308	GIS_ID_Link24468	Island Timberlands
Oyster Upper CW	MHmm1	49.78605	-125.51343	GIS_ID_Link24469	Island Timberlands
Oyster Upper CW	MHmm1	49.78623	-125.5133	GIS_ID_Link24470	Island Timberlands
Oyster Upper CW	MHmm1	49.78588	-125.51354	GIS_ID_Link24471	Island Timberlands
Oyster Upper CW	MHmm1	49.7846	-125.51311	GIS_ID_Link24472	Island Timberlands
Oyster Upper CW	MHmm1	49.78077	-125.51206	GIS_ID_Link24473	Island Timberlands
Oyster Upper CW	MHmm1	49.78054	-125.51244	GIS_ID_Link24474	Island Timberlands
Englishman Middle CW	CWHmm2	49.15576	-124.413	GIS_ID_Link24475	Island Timberlands
Oyster Upper CW	MHmm1	49.77782	-125.51587	GIS_ID_Link24476	Island Timberlands
Oyster Upper CW	MHmm1	49.7857	-125.51373	GIS_ID_Link24477	Island Timberlands

Location (Basin)	Biogeo Zone (BGC_LABEL)	Latitude	Longitude	GIS_ID	Ownership
Oyster Upper CW	MHmm1	49.78744	-125.51132	GIS_ID_Link24478	Island Timberlands
Oyster Upper CW	MHmm1	49.78614	-125.51341	GIS_ID_Link24479	Island Timberlands
Oyster Upper CW	MHmm1	49.78656	-125.51226	GIS_ID_Link24480	Island Timberlands
Oyster Upper CW	MHmm1	49.78613	-125.51302	GIS_ID_Link24481	Island Timberlands
Oyster Upper CW	MHmm1	49.78724	-125.51089	GIS_ID_Link24482	Island Timberlands
Oyster Upper CW	MHmm1	49.78723	-125.51129	GIS_ID_Link24483	Island Timberlands
Oyster Upper CW	MHmm1	49.78742	-125.51143	GIS_ID_Link24484	Island Timberlands
Oyster Upper CW	MHmm1	49.78623	-125.5128	GIS_ID_Link24485	Island Timberlands
Englishman Middle CW	MHmm1	49.13097	-124.42043	GIS_ID_Link24486	Island Timberlands
Englishman Middle CW	MHmm1	49.13064	-124.42099	GIS_ID_Link24487	Island Timberlands
Englishman Middle CW	MHmm1	49.13001	-124.42245	GIS_ID_Link24488	Island Timberlands
Englishman Middle CW	MHmm1	49.1324	-124.42076	GIS_ID_Link24489	Island Timberlands
Nanaimo North	CWHmm2	49.14042	-124.22963	GIS_ID_Link24490	Island Timberlands
Nanaimo North	CWHmm2	49.14003	-124.22963	GIS_ID_Link24491	Island Timberlands
Nanaimo North	CWHmm2	49.13949	-124.22974	GIS_ID_Link24492	Island Timberlands
Nanaimo North	CWHmm2	49.14106	-124.22967	GIS_ID_Link24493	Island Timberlands
Nanaimo North	CWHmm2	49.13962	-124.2299	GIS_ID_Link24494	Island Timberlands
Nanaimo North	CWHmm2	49.13933	-124.23003	GIS_ID_Link24495	Island Timberlands
Nanaimo North	CWHmm2	49.13982	-124.22959	GIS_ID_Link24496	Island Timberlands
Nanaimo North	CWHmm2	49.14023	-124.22962	GIS_ID_Link24497	Island Timberlands
Nanaimo North	CWHmm2	49.14063	-124.22964	GIS_ID_Link24498	Island Timberlands
Tsable Upper	MHmm1	49.49864	-125.00845	GIS_ID_Link24499	Island Timberlands
Englishman Upper CW	CWHmm2	49.17643	-124.52541	GIS_ID_Link24500	Island Timberlands
Cowichan River	CWHmm2	48.72245	-123.99568	GIS_ID_Link24501	Island Timberlands
Nanaimo Dunsmuir CW	CWHmm2	49.06204	-124.22779	GIS_ID_Link24502	Island Timberlands
Chemainus Upper	CWHmm2	48.91866	-124.16545	GIS_ID_Link24503	Island Timberlands
Oyster Upper CW	MHmm1	49.7623	-125.4888	GIS_ID_Link24504	Island Timberlands
Oyster Upper CW	MHmm1	49.75843	-125.49302	GIS_ID_Link24505	Island Timberlands
Oyster Upper CW	MHmm1	49.75973	-125.48945	GIS_ID_Link24506	Island Timberlands
Oyster Upper CW	MHmm1	49.75486	-125.51106	GIS_ID_Link24507	Island Timberlands
Oyster Upper CW	CWHmm2	49.7173	-125.44684	GIS_ID_Link24508	Island Timberlands
Oyster Upper CW	CWHmm2	49.7212	-125.45288	GIS_ID_Link24509	Island Timberlands
Oyster Upper CW	CWHmm2	49.72723	-125.45415	GIS_ID_Link24510	Island Timberlands
Big Qualicum Upper	CWHxm2	49.39051	-124.83679	GIS_ID_Link24511	Island Timberlands
Big Qualicum Upper	CWHxm2	49.39025	-124.83732	GIS_ID_Link24512	Island Timberlands
Big Qualicum Upper	CWHxm2	49.38998	-124.83422	GIS_ID_Link24513	Island Timberlands
Big Qualicum Upper	CWHxm2	49.38965	-124.83453	GIS_ID_Link24514	Island Timberlands
Big Qualicum Upper	CWHxm2	49.39096	-124.83349	GIS_ID_Link24515	Island Timberlands
Big Qualicum Upper	CWHxm2	49.39007	-124.83359	GIS_ID_Link24516	Island Timberlands
Big Qualicum Upper	CWHxm2	49.38953	-124.83355	GIS_ID_Link24517	Island Timberlands
Big Qualicum Upper	CWHxm2	49.39097	-124.83429	GIS_ID_Link24518	Island Timberlands
Big Qualicum Upper	CWHxm2	49.3897	-124.83413	GIS_ID_Link24519	Island Timberlands
Big Qualicum Upper	CWHxm2	49.39066	-124.8338	GIS_ID_Link24520	Island Timberlands
Big Qualicum Upper	CWHxm2	49.38954	-124.83445	GIS_ID_Link24521	Island Timberlands
Big Qualicum Upper	CWHxm2	49.39051	-124.8335	GIS_ID_Link24522	Island Timberlands
Big Qualicum Upper	CWHxm2	49.39012	-124.83419	GIS_ID_Link24523	Island Timberlands
Englishman Middle CW	MHmm1	49.16487	-124.48891	GIS_ID_Link24524	Island Timberlands
Englishman Middle CW	MHmm1	49.16256	-124.48606	GIS_ID_Link24525	Island Timberlands
Englishman Middle CW	MHmm1	49.1633	-124.48568	GIS_ID_Link24526	Island Timberlands
Nanaimo Jump CW	CWHmm2	48.97355	-124.28141	GIS_ID_Link24527	Island Timberlands
Oyster Upper CW	MHmm1	49.75182	-125.50309	GIS_ID_Link24528	Island Timberlands

Location (Basin)	Biogeo Zone (BGC_LABEL)	Latitude	Longitude	GIS_ID	Ownership
Oyster Upper CW	MHmm1	49.75487	-125.50147	GIS_ID_Link24529	Island Timberlands
Oyster Upper CW	MHmm1	49.75356	-125.49828	GIS_ID_Link24530	Island Timberlands
Tsable Upper	MHmm1	49.52833	-125.05187	GIS_ID_Link24531	Island Timberlands
Tsable Upper	MHmm1	49.52783	-125.05259	GIS_ID_Link24532	Island Timberlands
Tsable Upper	MHmm1	49.52813	-125.05261	GIS_ID_Link24533	Island Timberlands
Tsable Upper	MHmm1	49.52798	-125.05264	GIS_ID_Link24534	Island Timberlands
Tsable Upper	MHmm1	49.5285	-125.05496	GIS_ID_Link24535	Island Timberlands
Tsable Upper	MHmm1	49.5278	-125.05254	GIS_ID_Link24536	Island Timberlands
Tsable Upper	MHmm1	49.52798	-125.05272	GIS_ID_Link24537	Island Timberlands
Chemainus Upper	MHmm1	48.94514	-124.15739	GIS_ID_Link24538	Island Timberlands
Chemainus Upper	CWHmm2	48.94373	-124.14096	GIS_ID_Link24539	Island Timberlands
Chemainus Upper	CWHmm2	48.94291	-124.14058	GIS_ID_Link24540	Island Timberlands
Chemainus Upper	CWHmm2	48.94223	-124.13958	GIS_ID_Link24541	Island Timberlands
Chemainus Upper	CWHmm2	48.94339	-124.14069	GIS_ID_Link24542	Island Timberlands
Big Qualicum Upper	MHmm1	49.37371	-124.8435	GIS_ID_Link24543	Island Timberlands
Big Qualicum Upper	MHmm1	49.37418	-124.84264	GIS_ID_Link24544	Island Timberlands
Big Qualicum Upper	MHmm1	49.37374	-124.84424	GIS_ID_Link24545	Island Timberlands
Big Qualicum Upper	MHmm1	49.37404	-124.84325	GIS_ID_Link24546	Island Timberlands
Big Qualicum Upper	MHmm1	49.37329	-124.84456	GIS_ID_Link24547	Island Timberlands
Big Qualicum Upper	MHmm1	49.37368	-124.84407	GIS_ID_Link24548	Island Timberlands
Big Qualicum Upper	MHmm1	49.3741	-124.8429	GIS_ID_Link24549	Island Timberlands
Tsable Upper	CWHmm1	49.5329	-124.9971	GIS_ID_Link24550	Island Timberlands
Tsable Upper	CWHmm1	49.5328	-124.99722	GIS_ID_Link24551	Island Timberlands
Tsable Upper	CWHmm1	49.53228	-124.99632	GIS_ID_Link24552	Island Timberlands
Tsable Upper	CWHmm1	49.53262	-124.99843	GIS_ID_Link24553	Island Timberlands
Tsable Upper	CWHmm1	49.53262	-124.99772	GIS_ID_Link24554	Island Timberlands
Nile Creek CW	CWHmm2	49.40331	-124.78556	GIS_ID_Link24555	Island Timberlands
Nile Creek CW	CWHmm2	49.40219	-124.7828	GIS_ID_Link24556	Island Timberlands
Nile Creek CW	CWHmm2	49.4034	-124.78332	GIS_ID_Link24557	Island Timberlands
Nile Creek CW	MHmm1	49.40412	-124.7863	GIS_ID_Link24558	Island Timberlands
Nile Creek CW	CWHmm2	49.40269	-124.78281	GIS_ID_Link24559	Island Timberlands
Nile Creek CW	CWHmm2	49.40341	-124.78561	GIS_ID_Link24560	Island Timberlands
Nile Creek CW	CWHmm2	49.40403	-124.78429	GIS_ID_Link24561	Island Timberlands
Oyster Upper CW	CWHmm2	49.70984	-125.50771	GIS_ID_Link24562	Island Timberlands
Oyster Upper CW	CWHmm2	49.70833	-125.50299	GIS_ID_Link24563	Island Timberlands
Oyster Upper CW	MHmm1	49.7622	-125.49486	GIS_ID_Link24564	Island Timberlands
Oyster Upper CW	MHmm1	49.76261	-125.49371	GIS_ID_Link24565	Island Timberlands
Oyster Upper CW	MHmm1	49.76338	-125.49356	GIS_ID_Link24566	Island Timberlands
Oyster Upper CW	MHmm1	49.76061	-125.49116	GIS_ID_Link24567	Island Timberlands
Oyster Upper CW	MHmm1	49.77609	-125.48036	GIS_ID_Link24568	Island Timberlands
Oyster Upper CW	MHmm1	49.77522	-125.48126	GIS_ID_Link24569	Island Timberlands
Oyster Upper CW	MHmm1	49.77576	-125.48104	GIS_ID_Link24570	Island Timberlands
Oyster Upper CW	MHmm1	49.77422	-125.48359	GIS_ID_Link24571	Island Timberlands
Oyster Upper CW	MHmm1	49.77133	-125.48647	GIS_ID_Link24572	Island Timberlands
Oyster Upper CW	MHmm1	49.77188	-125.48612	GIS_ID_Link24573	Island Timberlands
Oyster Upper CW	MHmm1	49.76857	-125.48938	GIS_ID_Link24574	Island Timberlands
Oyster Upper CW	MHmm1	49.77324	-125.48435	GIS_ID_Link24575	Island Timberlands
Oyster Upper CW	MHmm1	49.77586	-125.48144	GIS_ID_Link24576	Island Timberlands
Oyster Upper CW	MHmm1	49.76489	-125.492	GIS_ID_Link24577	Island Timberlands
Oyster Upper CW	MHmm1	49.7736	-125.48385	GIS_ID_Link24578	Island Timberlands
Oyster Upper CW	MHmm1	49.77122	-125.48658	GIS_ID_Link24579	Island Timberlands

Location (Basin)	Biogeo Zone (BGC_LABEL)	Latitude	Longitude	GIS_ID	Ownership
Oyster Upper CW	MHmm1	49.77187	-125.48594	GIS_ID_Link24580	Island Timberlands
Oyster Upper CW	MHmm1	49.77617	-125.48124	GIS_ID_Link24581	Island Timberlands
Oyster Upper CW	MHmm1	49.76584	-125.49219	GIS_ID_Link24582	Island Timberlands
Oyster Upper CW	MHmm1	49.7692	-125.48869	GIS_ID_Link24583	Island Timberlands
Oyster Upper CW	MHmm1	49.77033	-125.48767	GIS_ID_Link24584	Island Timberlands
Oyster Upper CW	MHmm1	49.76354	-125.49382	GIS_ID_Link24585	Island Timberlands
Oyster Upper CW	MHmm1	49.7644	-125.49334	GIS_ID_Link24586	Island Timberlands
Oyster Upper CW	MHmm1	49.7627	-125.49538	GIS_ID_Link24587	Island Timberlands
Oyster Upper CW	MHmm1	49.76615	-125.49317	GIS_ID_Link24588	Island Timberlands
Oyster Upper CW	MHmm1	49.77423	-125.48337	GIS_ID_Link24589	Island Timberlands
Oyster Upper CW	MHmm1	49.77546	-125.48238	GIS_ID_Link24590	Island Timberlands
Oyster Upper CW	MHmm1	49.76744	-125.49042	GIS_ID_Link24591	Island Timberlands
Oyster Upper CW	MHmm1	49.77384	-125.48372	GIS_ID_Link24592	Island Timberlands
Oyster Upper CW	MHmm1	49.77403	-125.4836	GIS_ID_Link24593	Island Timberlands
Oyster Upper CW	MHmm1	49.77213	-125.4858	GIS_ID_Link24594	Island Timberlands
Oyster Upper CW	MHmm1	49.7715	-125.48621	GIS_ID_Link24595	Island Timberlands
Oyster Upper CW	MHmm1	49.7641	-125.49258	GIS_ID_Link24596	Island Timberlands
Oyster Upper CW	MHmm1	49.76454	-125.49249	GIS_ID_Link24597	Island Timberlands
Oyster Upper CW	MHmm1	49.76497	-125.4922	GIS_ID_Link24598	Island Timberlands
Oyster Upper CW	MHmm1	49.76752	-125.48982	GIS_ID_Link24599	Island Timberlands
Oyster Upper CW	MHmm1	49.76464	-125.49279	GIS_ID_Link24600	Island Timberlands
Oyster Upper CW	MHmm1	49.77218	-125.48532	GIS_ID_Link24601	Island Timberlands
Oyster Upper CW	MHmm1	49.77596	-125.48149	GIS_ID_Link24602	Island Timberlands
Oyster Upper CW	MHmm1	49.69857	-125.48751	GIS_ID_Link24603	Island Timberlands
Oyster Upper CW	CWHmm2	49.70017	-125.48813	GIS_ID_Link24604	Island Timberlands
Nanaimo River South CW	MHmm1	48.96567	-124.07751	GIS_ID_Link24605	Island Timberlands
Nanaimo River South CW	CWHmm2	48.96674	-124.08063	GIS_ID_Link24606	Island Timberlands
Nanaimo River South CW	MHmm1	48.96796	-124.08012	GIS_ID_Link24607	Island Timberlands
Nanaimo River South CW	CWHmm2	48.96712	-124.07995	GIS_ID_Link24608	Island Timberlands
Oyster Upper CW	CWHmm2	49.69956	-125.49058	GIS_ID_Link24609	Island Timberlands
Oyster Upper CW	CWHmm2	49.70146	-125.49109	GIS_ID_Link24610	Island Timberlands
Oyster Upper CW	CWHmm2	49.69727	-125.48975	GIS_ID_Link24611	Island Timberlands
Oyster Upper CW	CWHmm2	49.70097	-125.49119	GIS_ID_Link24612	Island Timberlands
Oyster Upper CW	CWHmm2	49.70008	-125.49071	GIS_ID_Link24613	Island Timberlands
Oyster Upper CW	CWHmm2	49.6992	-125.49053	GIS_ID_Link24614	Island Timberlands
Oyster Upper CW	CWHmm2	49.70025	-125.49214	GIS_ID_Link24615	Island Timberlands
Oyster Upper CW	CWHmm2	49.70278	-125.49453	GIS_ID_Link24616	Island Timberlands
Oyster Upper CW	CWHmm2	49.70115	-125.49616	GIS_ID_Link24617	Island Timberlands
Oyster Upper CW	CWHmm2	49.70045	-125.49674	GIS_ID_Link24618	Island Timberlands
Oyster Upper CW	CWHmm2	49.70248	-125.49529	GIS_ID_Link24619	Island Timberlands
Oyster Upper CW	CWHmm2	49.6981	-125.49038	GIS_ID_Link24620	Island Timberlands
Oyster Upper CW	CWHmm2	49.6996	-125.49166	GIS_ID_Link24621	Island Timberlands
Oyster Upper CW	CWHmm2	49.69875	-125.49137	GIS_ID_Link24622	Island Timberlands
Oyster Upper CW	MHmm1	49.69417	-125.48782	GIS_ID_Link24623	Island Timberlands
Oyster Upper CW	CWHmm2	49.70144	-125.49615	GIS_ID_Link24624	Island Timberlands
Oyster Upper CW	CWHmm2	49.70343	-125.49467	GIS_ID_Link24625	Island Timberlands
Oyster Upper CW	CWHmm2	49.70409	-125.49488	GIS_ID_Link24626	Island Timberlands
Oyster Upper CW	CWHmm2	49.70311	-125.48924	GIS_ID_Link24627	Island Timberlands
Oyster Upper CW	CWHmm2	49.70158	-125.49144	GIS_ID_Link24628	Island Timberlands
Oyster Upper CW	CWHmm2	49.70233	-125.4951	GIS_ID_Link24629	Island Timberlands
Oyster Upper CW	CWHmm2	49.69765	-125.49038	GIS_ID_Link24630	Island Timberlands

Location (Basin)	Biogeo Zone (BGC_LABEL)	Latitude	Longitude	GIS_ID	Ownership
Oyster Upper CW	CWHmm2	49.69854	-125.49055	GIS_ID_Link24631	Island Timberlands
Oyster Upper CW	CWHmm2	49.6989	-125.49035	GIS_ID_Link24632	Island Timberlands
Oyster Upper CW	CWHmm2	49.69907	-125.49057	GIS_ID_Link24633	Island Timberlands
Oyster Upper CW	CWHmm2	49.70088	-125.49615	GIS_ID_Link24634	Island Timberlands
Oyster Upper CW	CWHmm2	49.69954	-125.49154	GIS_ID_Link24635	Island Timberlands
Oyster Upper CW	CWHmm2	49.70398	-125.49069	GIS_ID_Link24636	Island Timberlands
Wilfred Creek	MHmm1	49.44242	-124.93588	GIS_ID_Link24637	Island Timberlands
Nanaimo Jump CW	CWHmm2	48.98474	-124.30092	GIS_ID_Link24638	Island Timberlands
Nanaimo Jump CW	MHmm1	48.98414	-124.3015	GIS_ID_Link24639	Island Timberlands
Nanaimo Jump CW	MHmm1	48.98389	-124.3	GIS_ID_Link24640	Island Timberlands
Nanaimo Jump CW	CWHmm2	48.98465	-124.29767	GIS_ID_Link24641	Island Timberlands
Nanaimo Jump CW	CWHmm2	48.98519	-124.29729	GIS_ID_Link24642	Island Timberlands
Nanaimo Jump CW	MHmm1	48.98337	-124.30031	GIS_ID_Link24643	Island Timberlands
Cowichan River Lower	CWHxm2	48.75183	-123.90234	GIS_ID_Link24644	Island Timberlands
Cowichan River Lower	CWHxm2	48.75182	-123.90117	GIS_ID_Link24645	Island Timberlands
Cowichan River Lower	CWHxm2	48.75186	-123.90167	GIS_ID_Link24646	Island Timberlands
Englishman Middle CW	MHmm1	49.16117	-124.48241	GIS_ID_Link24647	Island Timberlands
Englishman Middle CW	MHmm1	49.1617	-124.48332	GIS_ID_Link24648	Island Timberlands
Englishman Middle CW	MHmm1	49.1617	-124.48268	GIS_ID_Link24649	Island Timberlands
Englishman Middle CW	MHmm1	49.16084	-124.4828	GIS_ID_Link24650	Island Timberlands
Englishman Middle CW	MHmm1	49.16128	-124.48284	GIS_ID_Link24651	Island Timberlands
Englishman Middle CW	MHmm1	49.16183	-124.48304	GIS_ID_Link24652	Island Timberlands
Chemainus Upper	CWHmm2	48.9223	-124.17025	GIS_ID_Link24653	Island Timberlands
Oyster Upper CW	MHmm1	49.75102	-125.51212	GIS_ID_Link24654	Island Timberlands
Oyster Upper CW	MHmm1	49.75111	-125.50991	GIS_ID_Link24655	Island Timberlands
Cowichan River	CWHmm2	48.74579	-124.0085	GIS_ID_Link24656	Island Timberlands
Cowichan River	CWHmm2	48.74804	-124.01259	GIS_ID_Link24657	Island Timberlands
Cowichan River	CWHmm2	48.74616	-124.00915	GIS_ID_Link24658	Island Timberlands
Cowichan River	CWHmm2	48.74512	-124.00957	GIS_ID_Link24659	Island Timberlands
Cowichan River	CWHmm2	48.746	-124.00875	GIS_ID_Link24660	Island Timberlands
Cowichan River	CWHmm2	48.74791	-124.01168	GIS_ID_Link24661	Island Timberlands
Oyster Upper CW	CWHmm2	49.73706	-125.46226	GIS_ID_Link24662	Island Timberlands
Oyster Upper CW	CWHmm2	49.73643	-125.46362	GIS_ID_Link24663	Island Timberlands
Oyster Upper CW	MHmm1	49.73627	-125.46581	GIS_ID_Link24664	Island Timberlands
Oyster Upper CW	MHmm1	49.73755	-125.46608	GIS_ID_Link24665	Island Timberlands
Oyster Upper CW	CWHmm2	49.7356	-125.46208	GIS_ID_Link24666	Island Timberlands
Oyster Upper CW	CWHmm2	49.73543	-125.46196	GIS_ID_Link24667	Island Timberlands
Oyster Upper CW	CWHmm2	49.73724	-125.46386	GIS_ID_Link24668	Island Timberlands
Oyster Upper CW	CWHmm2	49.73703	-125.46309	GIS_ID_Link24669	Island Timberlands
Oyster Upper CW	MHmm1	49.73545	-125.46585	GIS_ID_Link24670	Island Timberlands
Oyster Upper CW	CWHmm2	49.73517	-125.46413	GIS_ID_Link24671	Island Timberlands
Nanaimo Jump CW	CWHxm2	49.00396	-124.23528	GIS_ID_Link24672	Island Timberlands
Nanaimo Jump CW	CWHxm2	49.00286	-124.23377	GIS_ID_Link24673	Island Timberlands
Nanaimo Jump CW	CWHxm2	49.00568	-124.23204	GIS_ID_Link24674	Island Timberlands
Nanaimo River South CW	MHmm1	48.95995	-124.11147	GIS_ID_Link24675	Island Timberlands
Chemainus Upper	CWHmm2	48.95031	-124.1808	GIS_ID_Link24676	Island Timberlands
Chemainus Upper	CWHmm2	48.95177	-124.1811	GIS_ID_Link24677	Island Timberlands
Chemainus Upper	CWHmm2	48.9521	-124.18079	GIS_ID_Link24678	Island Timberlands
Chemainus Upper	CWHmm2	48.95175	-124.1806	GIS_ID_Link24679	Island Timberlands
Chemainus Upper	MHmm1	48.95306	-124.17626	GIS_ID_Link24680	Island Timberlands
Chemainus Upper	CWHmm2	48.95287	-124.17908	GIS_ID_Link24681	Island Timberlands

Location (Basin)	Biogeo Zone (BGC_LABEL)	Latitude	Longitude	GIS_ID	Ownership
Chemainus Upper	CWHmm2	48.95199	-124.18077	GIS_ID_Link24682	Island Timberlands
Chemainus Upper	MHmm1	48.94597	-124.17118	GIS_ID_Link24683	Island Timberlands
Chemainus Upper	MHmm1	48.94774	-124.17533	GIS_ID_Link24684	Island Timberlands
Chemainus Upper	MHmm1	48.94935	-124.17575	GIS_ID_Link24685	Island Timberlands
Chemainus Upper	MHmm1	48.94703	-124.16993	GIS_ID_Link24686	Island Timberlands
Oyster Upper CW	CWHmm1	49.76488	-125.45729	GIS_ID_Link24687	Island Timberlands
Oyster Upper CW	CWHmm1	49.76417	-125.45625	GIS_ID_Link24688	Island Timberlands
Oyster Upper CW	CWHmm1	49.76459	-125.45691	GIS_ID_Link24689	Island Timberlands
Oyster Upper CW	CWHmm1	49.76416	-125.45637	GIS_ID_Link24690	Island Timberlands
Oyster Upper CW	CWHmm1	49.76485	-125.45734	GIS_ID_Link24691	Island Timberlands
Big Qualicum Upper	CWHxm2	49.38549	-124.83258	GIS_ID_Link24692	Island Timberlands
Big Qualicum Upper	CWHmm2	49.38281	-124.83317	GIS_ID_Link24693	Island Timberlands
Big Qualicum Upper	CWHmm2	49.38501	-124.8316	GIS_ID_Link24694	Island Timberlands
Big Qualicum Upper	CWHmm2	49.38421	-124.83191	GIS_ID_Link24695	Island Timberlands
Big Qualicum Upper	CWHxm2	49.38577	-124.83073	GIS_ID_Link24696	Island Timberlands
Big Qualicum Upper	CWHxm2	49.38578	-124.83144	GIS_ID_Link24697	Island Timberlands
Big Qualicum Upper	CWHxm2	49.38579	-124.83085	GIS_ID_Link24698	Island Timberlands
Nanaimo Jump CW	CWHmm2	48.98203	-124.23945	GIS_ID_Link24699	Island Timberlands
Chemainus Upper	CWHmm2	48.94228	-124.16752	GIS_ID_Link24700	Island Timberlands
Chemainus Upper	MHmm1	48.94396	-124.16263	GIS_ID_Link24701	Island Timberlands
Chemainus Upper	MHmm1	48.94497	-124.16265	GIS_ID_Link24702	Island Timberlands
Chemainus Upper	MHmm1	48.9449	-124.16398	GIS_ID_Link24703	Island Timberlands
Chemainus Upper	MHmm1	48.94351	-124.16414	GIS_ID_Link24704	Island Timberlands
Chemainus Upper	MHmm1	48.94456	-124.15902	GIS_ID_Link24705	Island Timberlands
Chemainus Upper	MHmm1	48.94458	-124.1576	GIS_ID_Link24706	Island Timberlands
Chemainus Upper	MHmm1	48.94321	-124.15765	GIS_ID_Link24707	Island Timberlands
Chemainus Upper	MHmm1	48.94381	-124.15703	GIS_ID_Link24708	Island Timberlands
Chemainus Upper	CWHmm2	48.94169	-124.15887	GIS_ID_Link24709	Island Timberlands
Nanaimo Jump CW	CWHmm2	48.98221	-124.21191	GIS_ID_Link24710	Island Timberlands
Nanaimo Jump CW	CWHmm2	48.98131	-124.2106	GIS_ID_Link24711	Island Timberlands
Nanaimo Jump CW	CWHmm2	48.97667	-124.23827	GIS_ID_Link24712	Island Timberlands
Nanaimo Jump CW	CWHmm2	48.99729	-124.29117	GIS_ID_Link24713	Island Timberlands
Nanaimo Jump CW	CWHmm2	48.99739	-124.29157	GIS_ID_Link24714	Island Timberlands
Nanaimo Jump CW	CWHmm2	48.99714	-124.29151	GIS_ID_Link24715	Island Timberlands
Nanaimo Jump CW	CWHmm2	48.99713	-124.2908	GIS_ID_Link24716	Island Timberlands
Nanaimo Jump CW	CWHmm2	48.99729	-124.29138	GIS_ID_Link24717	Island Timberlands
Nanaimo Jump CW	CWHmm2	48.99694	-124.29294	GIS_ID_Link24718	Island Timberlands
Chemainus Upper	CWHmm2	48.94439	-124.14318	GIS_ID_Link24719	Island Timberlands
Chemainus Upper	CWHmm2	48.94454	-124.14387	GIS_ID_Link24720	Island Timberlands
Chemainus Upper	CWHmm2	48.94439	-124.14168	GIS_ID_Link24721	Island Timberlands
Chemainus Upper	CWHmm2	48.95082	-124.18197	GIS_ID_Link24722	Island Timberlands
Chemainus Upper	CWHmm2	48.95072	-124.1824	GIS_ID_Link24723	Island Timberlands
Chemainus Upper	CWHmm2	48.95101	-124.1823	GIS_ID_Link24724	Island Timberlands
Chemainus Upper	CWHmm2	48.94985	-124.18385	GIS_ID_Link24725	Island Timberlands
Chemainus Upper	CWHmm2	48.95086	-124.18269	GIS_ID_Link24726	Island Timberlands
Chemainus Upper	CWHmm2	48.95026	-124.18338	GIS_ID_Link24727	Island Timberlands
Chemainus Upper	CWHmm2	48.95115	-124.182	GIS_ID_Link24728	Island Timberlands
Chemainus Upper	CWHmm2	48.95148	-124.18151	GIS_ID_Link24729	Island Timberlands
Nanaimo Jump CW	CWHmm2	49.00281	-124.28149	GIS_ID_Link24730	Island Timberlands
Nanaimo Jump CW	CWHmm2	49.00278	-124.28166	GIS_ID_Link24731	Island Timberlands
Oyster Upper CW	CWHmm2	49.71373	-125.45804	GIS_ID_Link24732	Island Timberlands

Location (Basin)	Biogeo Zone (BGC_LABEL)	Latitude	Longitude	GIS_ID	Ownership
Oyster Upper CW	CWHmm2	49.713	-125.45859	GIS_ID_Link24733	Island Timberlands
Oyster Upper CW	CWHmm2	49.71396	-125.45846	GIS_ID_Link24734	Island Timberlands
Oyster Upper CW	CWHmm2	49.70656	-125.47591	GIS_ID_Link24735	Island Timberlands
Oyster Upper CW	CWHmm2	49.70608	-125.47621	GIS_ID_Link24736	Island Timberlands
Oyster Upper CW	CWHmm2	49.70686	-125.47609	GIS_ID_Link24737	Island Timberlands
Oyster Upper CW	CWHmm2	49.70845	-125.47192	GIS_ID_Link24738	Island Timberlands
Oyster Upper CW	CWHmm2	49.70759	-125.47304	GIS_ID_Link24739	Island Timberlands
Nanaimo Jump CW	CWHmm2	48.97319	-124.25152	GIS_ID_Link24740	Island Timberlands
Nanaimo Jump CW	CWHmm2	48.97397	-124.24887	GIS_ID_Link24741	Island Timberlands
Nanaimo Jump CW	CWHmm2	48.97285	-124.25346	GIS_ID_Link24742	Island Timberlands
Oyster Upper CW	CWHmm2	49.71047	-125.47914	GIS_ID_Link24743	Island Timberlands
Oyster Upper CW	CWHmm2	49.71075	-125.47936	GIS_ID_Link24744	Island Timberlands
Oyster Upper CW	CWHmm2	49.71187	-125.47953	GIS_ID_Link24745	Island Timberlands
Oyster Upper CW	MHmm1	49.71362	-125.47946	GIS_ID_Link24746	Island Timberlands
Oyster Upper CW	MHmm1	49.71371	-125.47959	GIS_ID_Link24747	Island Timberlands
Oyster Upper CW	CWHmm2	49.71089	-125.47944	GIS_ID_Link24748	Island Timberlands
Oyster Upper CW	CWHmm2	49.7106	-125.47766	GIS_ID_Link24749	Island Timberlands
Koksilah Upper	CWHmm2	48.68034	-123.94723	GIS_ID_Link24750	Island Timberlands
Koksilah Middle	CWHmm1	48.63737	-123.89319	GIS_ID_Link24751	Island Timberlands
Koksilah Middle	CWHmm1	48.63735	-123.89338	GIS_ID_Link24752	Island Timberlands
Koksilah Middle	CWHmm1	48.63402	-123.90295	GIS_ID_Link24753	Island Timberlands
Koksilah Middle	CWHmm1	48.63394	-123.9043	GIS_ID_Link24754	Island Timberlands
Koksilah Middle	CWHmm1	48.63373	-123.9031	GIS_ID_Link24755	Island Timberlands
Koksilah Middle	CWHmm1	48.63378	-123.90346	GIS_ID_Link24756	Island Timberlands
Koksilah Middle	CWHmm1	48.63392	-123.90294	GIS_ID_Link24757	Island Timberlands
Koksilah Middle	CWHmm1	48.63405	-123.90448	GIS_ID_Link24758	Island Timberlands
Koksilah Middle	CWHmm1	48.63621	-123.8973	GIS_ID_Link24759	Island Timberlands
Koksilah Middle	CWHmm1	48.63621	-123.89776	GIS_ID_Link24760	Island Timberlands
Koksilah Middle	CWHmm1	48.63683	-123.88566	GIS_ID_Link24761	Island Timberlands
Koksilah Middle	CWHmm1	48.63697	-123.89464	GIS_ID_Link24762	Island Timberlands
Koksilah Middle	CWHmm1	48.63551	-123.90881	GIS_ID_Link24763	Island Timberlands
Koksilah Middle	CWHmm1	48.635	-123.90766	GIS_ID_Link24764	Island Timberlands
Koksilah Middle	CWHmm1	48.63473	-123.9083	GIS_ID_Link24765	Island Timberlands
Koksilah Middle	CWHmm1	48.63502	-123.90873	GIS_ID_Link24766	Island Timberlands
Koksilah Middle	CWHmm1	48.63472	-123.90859	GIS_ID_Link24767	Island Timberlands
Koksilah Middle	CWHmm1	48.63544	-123.90865	GIS_ID_Link24768	Island Timberlands
Koksilah Middle	CWHmm1	48.6361	-123.90824	GIS_ID_Link24769	Island Timberlands
Koksilah Middle	CWHmm1	48.63616	-123.9079	GIS_ID_Link24770	Island Timberlands
Koksilah Middle	CWHmm1	48.63461	-123.90843	GIS_ID_Link24771	Island Timberlands
Koksilah Middle	CWHmm1	48.63466	-123.90837	GIS_ID_Link24772	Island Timberlands
Koksilah Middle	CWHmm1	48.63468	-123.90842	GIS_ID_Link24773	Island Timberlands
Koksilah Middle	CWHmm1	48.63509	-123.90881	GIS_ID_Link24774	Island Timberlands
Koksilah Middle	CWHmm1	48.63738	-123.90677	GIS_ID_Link24775	Island Timberlands
Koksilah Middle	CWHmm1	48.63778	-123.90747	GIS_ID_Link24776	Island Timberlands
Koksilah Middle	CWHmm1	48.63819	-123.90796	GIS_ID_Link24777	Island Timberlands
Koksilah Middle	CWHmm1	48.6377	-123.90739	GIS_ID_Link24778	Island Timberlands
Koksilah Middle	CWHmm1	48.63819	-123.87698	GIS_ID_Link24779	Island Timberlands
Koksilah Middle	CWHmm1	48.6386	-123.87688	GIS_ID_Link24780	Island Timberlands
Koksilah Middle	CWHmm1	48.6382	-123.8771	GIS_ID_Link24781	Island Timberlands
Koksilah Middle	CWHmm1	48.6368	-123.89811	GIS_ID_Link24782	Island Timberlands
Koksilah Middle	CWHmm1	48.63532	-123.89975	GIS_ID_Link24783	Island Timberlands

Location (Basin)	Biogeo Zone (BGC_LABEL)	Latitude	Longitude	GIS_ID	Ownership
Koksilah Middle	CWHmm1	48.63587	-123.89773	GIS_ID_Link24784	Island Timberlands
Koksilah Middle	CWHmm1	48.63567	-123.89822	GIS_ID_Link24785	Island Timberlands
Koksilah Middle	CWHmm1	48.63597	-123.89788	GIS_ID_Link24786	Island Timberlands
Koksilah Middle	CWHmm1	48.63554	-123.89973	GIS_ID_Link24787	Island Timberlands
Koksilah Middle	CWHmm1	48.63576	-123.89872	GIS_ID_Link24788	Island Timberlands
Koksilah Middle	CWHmm1	48.63579	-123.89787	GIS_ID_Link24789	Island Timberlands
Koksilah Middle	CWHmm1	48.63594	-123.89802	GIS_ID_Link24790	Island Timberlands
Koksilah Middle	CWHmm1	48.63566	-123.89947	GIS_ID_Link24791	Island Timberlands
Koksilah Middle	CWHmm1	48.63713	-123.89335	GIS_ID_Link24792	Island Timberlands
Koksilah Middle	CWHmm1	48.63716	-123.89392	GIS_ID_Link24793	Island Timberlands
Koksilah Middle	CWHmm1	48.63367	-123.90227	GIS_ID_Link24794	Island Timberlands
Koksilah Middle	CWHmm1	48.63354	-123.90301	GIS_ID_Link24795	Island Timberlands
Koksilah Middle	CWHmm1	48.63355	-123.90337	GIS_ID_Link24796	Island Timberlands
Koksilah Middle	CWHmm1	48.63366	-123.90366	GIS_ID_Link24797	Island Timberlands
Koksilah Middle	CWHmm1	48.63375	-123.90411	GIS_ID_Link24798	Island Timberlands
Koksilah Middle	CWHmm1	48.63374	-123.90217	GIS_ID_Link24799	Island Timberlands
Koksilah Middle	CWHmm1	48.63366	-123.90296	GIS_ID_Link24800	Island Timberlands
Koksilah Middle	CWHmm1	48.63376	-123.90223	GIS_ID_Link24801	Island Timberlands
Koksilah Middle	CWHmm1	48.63353	-123.9032	GIS_ID_Link24802	Island Timberlands
Koksilah Middle	CWHmm1	48.63688	-123.89527	GIS_ID_Link24803	Island Timberlands
Koksilah Upper	CWHmm2	48.67988	-123.94705	GIS_ID_Link24804	Island Timberlands
Koksilah Upper	CWHmm2	48.68009	-123.94704	GIS_ID_Link24805	Island Timberlands
Tsable Upper	CWHxm2	49.53484	-124.98553	GIS_ID_Link24806	Island Timberlands
Tsable Upper	CWHxm2	49.53456	-124.98293	GIS_ID_Link24807	Island Timberlands
Tsable Upper	CWHxm2	49.53455	-124.98506	GIS_ID_Link24808	Island Timberlands
Tsable Upper	CWHxm2	49.53446	-124.98709	GIS_ID_Link24809	Island Timberlands
Chase River	CWHxm1	49.12732	-124.01217	GIS_ID_Link24810	Island Timberlands
Chase River	CWHxm1	49.12896	-124.0138	GIS_ID_Link24811	Island Timberlands
Koksilah Upper	CWHmm1	48.67684	-123.94724	GIS_ID_Link24812	Island Timberlands
Englishman Lower CW	CWHxm1	49.22928	-124.35328	GIS_ID_Link24813	Island Timberlands
Englishman Lower CW	CWHxm1	49.22879	-124.35394	GIS_ID_Link24814	Island Timberlands
Englishman Lower CW	CWHxm1	49.2298	-124.35146	GIS_ID_Link24815	Island Timberlands
Englishman Lower CW	CWHxm1	49.2291	-124.35336	GIS_ID_Link24816	Island Timberlands
Englishman Middle CW	CWHxm2	49.20011	-124.42443	GIS_ID_Link24817	Island Timberlands
Englishman Middle CW	CWHxm2	49.19125	-124.43471	GIS_ID_Link24818	Island Timberlands
Englishman Middle CW	CWHxm2	49.1929	-124.43496	GIS_ID_Link24819	Island Timberlands
Englishman Middle CW	CWHxm2	49.19526	-124.41804	GIS_ID_Link24820	Island Timberlands
Englishman Middle CW	CWHxm2	49.1953	-124.41822	GIS_ID_Link24821	Island Timberlands
Englishman Middle CW	CWHxm2	49.21606	-124.36711	GIS_ID_Link24822	Island Timberlands
Englishman Middle CW	CWHxm2	49.21553	-124.36725	GIS_ID_Link24823	Island Timberlands
Englishman Middle CW	CWHxm2	49.21588	-124.36727	GIS_ID_Link24824	Island Timberlands
Kelvin	CWHmm2	48.68471	-123.77302	GIS_ID_Link24825	Island Timberlands
Englishman Upper CW	CWHmm2	49.22888	-124.53476	GIS_ID_Link24826	Island Timberlands
Big Qualicum Lower	CWHxm2	49.30999	-124.71832	GIS_ID_Link24827	Island Timberlands
Big Qualicum Lower	CWHxm2	49.31047	-124.71489	GIS_ID_Link24828	Island Timberlands
Oyster Middle CW	CWHxm2	49.89275	-125.37668	GIS_ID_Link24829	Island Timberlands
Oyster Middle CW	CWHxm2	49.89278	-125.37765	GIS_ID_Link24830	Island Timberlands
Nanaimo Dunsmuir CW	CWHxm2	49.05246	-124.18467	GIS_ID_Link24831	Island Timberlands
Nanaimo Dunsmuir CW	CWHxm2	49.05094	-124.18309	GIS_ID_Link24832	Island Timberlands
Nanaimo Dunsmuir CW	CWHxm2	49.05287	-124.18478	GIS_ID_Link24833	Island Timberlands
Nanaimo Dunsmuir CW	CWHxm2	49.0507	-124.18261	GIS_ID_Link24834	Island Timberlands

Location (Basin)	Biogeo Zone (BGC_LABEL)	Latitude	Longitude	GIS_ID	Ownership
Nanaimo Dunsmuir CW	CWHxm2	49.04989	-124.18258	GIS_ID_Link24835	Island Timberlands
Nanaimo Dunsmuir CW	CWHxm2	49.05453	-124.18832	GIS_ID_Link24836	Island Timberlands
Nanaimo Dunsmuir CW	CWHxm2	49.05474	-124.18796	GIS_ID_Link24837	Island Timberlands
Nanaimo Dunsmuir CW	CWHxm2	49.05465	-124.1881	GIS_ID_Link24838	Island Timberlands
Tsable Upper	CWHmm1	49.53314	-124.99016	GIS_ID_Link24839	Island Timberlands
Koksilah Lower	CWHmm2	48.66776	-123.76021	GIS_ID_Link24840	Island Timberlands
Koksilah Lower	CWHmm2	48.66803	-123.76042	GIS_ID_Link24841	Island Timberlands
Englishman South CW	CWHxm1	49.23464	-124.28625	GIS_ID_Link24842	Island Timberlands
Englishman South CW	CWHxm1	49.23492	-124.28616	GIS_ID_Link24843	Island Timberlands
Englishman South CW	CWHxm1	49.2336	-124.28168	GIS_ID_Link24844	Island Timberlands
Englishman Middle CW	CWHxm2	49.18867	-124.35989	GIS_ID_Link24845	Island Timberlands
Englishman Middle CW	CWHxm2	49.18798	-124.36359	GIS_ID_Link24846	Island Timberlands
Englishman Middle CW	CWHxm2	49.18769	-124.36503	GIS_ID_Link24847	Island Timberlands
Englishman Middle CW	CWHxm2	49.18913	-124.36229	GIS_ID_Link24848	Island Timberlands
Englishman Middle CW	CWHxm2	49.18826	-124.36271	GIS_ID_Link24849	Island Timberlands
Englishman Middle CW	CWHxm2	49.18873	-124.36147	GIS_ID_Link24850	Island Timberlands
Englishman Middle CW	CWHxm2	49.18802	-124.36545	GIS_ID_Link24851	Island Timberlands
Englishman Middle CW	CWHxm2	49.18982	-124.36062	GIS_ID_Link24852	Island Timberlands
Englishman Middle CW	CWHxm2	49.18887	-124.36387	GIS_ID_Link24853	Island Timberlands
Englishman Middle CW	CWHxm2	49.1878	-124.36425	GIS_ID_Link24854	Island Timberlands
Englishman Middle CW	CWHmm2	49.18608	-124.37044	GIS_ID_Link24855	Island Timberlands
Englishman Middle CW	CWHxm2	49.18681	-124.37126	GIS_ID_Link24856	Island Timberlands
Englishman Middle CW	CWHxm2	49.18657	-124.37131	GIS_ID_Link24857	Island Timberlands
Chemainus Chipman	CWHxm2	48.91466	-123.99324	GIS_ID_Link24858	Island Timberlands
Chemainus Chipman	CWHxm2	48.91388	-123.99286	GIS_ID_Link24859	Island Timberlands
Chemainus Chipman	CWHxm2	48.91452	-123.99347	GIS_ID_Link24860	Island Timberlands
Chemainus Chipman	CWHxm2	48.91486	-123.99377	GIS_ID_Link24861	Island Timberlands
Chemainus Chipman	CWHxm2	48.91461	-123.99373	GIS_ID_Link24862	Island Timberlands
Chemainus Chipman	CWHxm2	48.91435	-123.99308	GIS_ID_Link24863	Island Timberlands
Chemainus Chipman	CWHxm2	48.91413	-123.99283	GIS_ID_Link24864	Island Timberlands
Chemainus Chipman	CWHxm2	48.91473	-123.9935	GIS_ID_Link24865	Island Timberlands
Chemainus Chipman	CWHxm2	48.91468	-123.99357	GIS_ID_Link24866	Island Timberlands
Chemainus Chipman	CWHxm2	48.91286	-123.99767	GIS_ID_Link24867	Island Timberlands
Chemainus Chipman	CWHxm2	48.91402	-123.99642	GIS_ID_Link24868	Island Timberlands
Koksilah Upper	CWHmm1	48.6582	-123.92193	GIS_ID_Link24869	Island Timberlands
Wilfred Creek	CWHmm2	49.45171	-124.87697	GIS_ID_Link24870	Island Timberlands
Koksilah Upper	CWHmm1	48.71806	-123.89324	GIS_ID_Link24871	Island Timberlands
Koksilah Upper	CWHxm2	48.72285	-123.89414	GIS_ID_Link24872	Island Timberlands
Koksilah Upper	CWHxm2	48.72381	-123.89219	GIS_ID_Link24873	Island Timberlands
Koksilah Upper	CWHmm1	48.7055	-123.90963	GIS_ID_Link24874	Island Timberlands
Koksilah Upper	CWHmm1	48.70615	-123.91322	GIS_ID_Link24875	Island Timberlands
Koksilah Upper	CWHmm1	48.70492	-123.90615	GIS_ID_Link24876	Island Timberlands
Koksilah Upper	CWHmm1	48.70344	-123.90295	GIS_ID_Link24877	Island Timberlands
Koksilah Upper	CWHmm1	48.70408	-123.90377	GIS_ID_Link24878	Island Timberlands
Koksilah Upper	CWHmm1	48.70746	-123.92002	GIS_ID_Link24879	Island Timberlands
Koksilah Upper	CWHmm1	48.70707	-123.91803	GIS_ID_Link24880	Island Timberlands
Koksilah Upper	CWHmm1	48.70729	-123.91901	GIS_ID_Link24881	Island Timberlands
Cowichan River Lower	CWHxm2	48.74955	-123.92341	GIS_ID_Link24882	Island Timberlands
Englishman Upper CW	CWHmm2	49.19641	-124.5109	GIS_ID_Link24883	Island Timberlands
Englishman Upper CW	CWHmm2	49.19681	-124.51008	GIS_ID_Link24884	Island Timberlands
Englishman Upper CW	CWHmm2	49.19648	-124.51084	GIS_ID_Link24885	Island Timberlands

Location (Basin)	Biogeo Zone (BGC_LABEL)	Latitude	Longitude	GIS_ID	Ownership
Englishman Upper CW	CWHmm2	49.18744	-124.51927	GIS_ID_Link24886	Island Timberlands
Englishman Upper CW	CWHmm2	49.19957	-124.50345	GIS_ID_Link24887	Island Timberlands
Englishman Upper CW	CWHmm2	49.19969	-124.50502	GIS_ID_Link24888	Island Timberlands
Englishman Upper CW	CWHxm2	49.2008	-124.50852	GIS_ID_Link24889	Island Timberlands
Englishman Upper CW	CWHxm2	49.20076	-124.50523	GIS_ID_Link24890	Island Timberlands
Englishman Upper CW	CWHxm2	49.2018	-124.50839	GIS_ID_Link24891	Island Timberlands
Englishman Upper CW	CWHxm2	49.20104	-124.49176	GIS_ID_Link24892	Island Timberlands
Englishman Upper CW	CWHmm2	49.19258	-124.52985	GIS_ID_Link24893	Island Timberlands
San Juan Upper	CWHmm2	48.66584	-123.98637	GIS_ID_Link24894	Island Timberlands
Englishman Middle CW	CWHmm2	49.16923	-124.4309	GIS_ID_Link24895	Island Timberlands
Koksilah Upper	CWHmm1	48.70736	-123.92135	GIS_ID_Link24896	Island Timberlands
Koksilah Upper	CWHmm2	48.70659	-123.92215	GIS_ID_Link24897	Island Timberlands
Koksilah Upper	CWHmm2	48.7071	-123.92276	GIS_ID_Link24898	Island Timberlands
Cowichan River Lower	CWHxm2	48.74809	-123.90692	GIS_ID_Link24899	Island Timberlands
Cowichan River Lower	CWHxm2	48.74773	-123.90791	GIS_ID_Link24900	Island Timberlands
Big Qualicum Lower	CWHxm2	49.31131	-124.71008	GIS_ID_Link24901	Island Timberlands
Koksilah Upper	CWHxm2	48.74005	-123.91482	GIS_ID_Link24902	Island Timberlands
Koksilah Upper	CWHmm2	48.70764	-123.92283	GIS_ID_Link24903	Island Timberlands
Oyster Middle CW	CWHmm2	49.86218	-125.38584	GIS_ID_Link24904	Island Timberlands
Oyster Middle CW	CWHmm2	49.86253	-125.38241	GIS_ID_Link24905	Island Timberlands
Oyster Middle CW	CWHmm2	49.86224	-125.38518	GIS_ID_Link24906	Island Timberlands
Koksilah Upper	CWHmm2	48.68693	-123.96052	GIS_ID_Link24907	Island Timberlands
Chemainus Upper	CWHmm2	48.94117	-124.1595	GIS_ID_Link24908	Island Timberlands
Chemainus Chipman	CWHxm2	48.89239	-123.94406	GIS_ID_Link24909	Island Timberlands
Chemainus Chipman	CWHxm2	48.8931	-123.94381	GIS_ID_Link24910	Island Timberlands
Koksilah Upper	CWHmm1	48.69248	-123.88186	GIS_ID_Link24911	Island Timberlands
Koksilah Upper	CWHmm1	48.69261	-123.88138	GIS_ID_Link24912	Island Timberlands
Kelvin	CWHxm2	48.71185	-123.75781	GIS_ID_Link24913	Island Timberlands
Englishman South CW	CWHxm2	49.18924	-124.26055	GIS_ID_Link24914	Island Timberlands
Englishman South CW	CWHxm2	49.19099	-124.26276	GIS_ID_Link24915	Island Timberlands
Englishman South CW	CWHxm2	49.19054	-124.26714	GIS_ID_Link24916	Island Timberlands
Englishman Upper CW	CWHmm2	49.22429	-124.52425	GIS_ID_Link24917	Island Timberlands
Englishman Upper CW	CWHmm2	49.22424	-124.52205	GIS_ID_Link24918	Island Timberlands
Englishman Upper CW	CWHmm2	49.22402	-124.5231	GIS_ID_Link24919	Island Timberlands
Englishman Upper CW	CWHmm2	49.22384	-124.52077	GIS_ID_Link24920	Island Timberlands
Englishman Upper CW	CWHmm2	49.22301	-124.5178	GIS_ID_Link24921	Island Timberlands
Englishman Upper CW	CWHmm2	49.22259	-124.51828	GIS_ID_Link24922	Island Timberlands
Englishman Upper CW	CWHmm2	49.22238	-124.51863	GIS_ID_Link24923	Island Timberlands
Englishman Upper CW	CWHmm2	49.22238	-124.51798	GIS_ID_Link24924	Island Timberlands
Englishman Upper CW	CWHmm2	49.22253	-124.51827	GIS_ID_Link24925	Island Timberlands
Englishman Upper CW	CWHmm2	49.22295	-124.51772	GIS_ID_Link24926	Island Timberlands
Englishman Upper CW	CWHmm2	49.18798	-124.52546	GIS_ID_Link24927	Island Timberlands
Englishman Upper CW	CWHxm2	49.20634	-124.49765	GIS_ID_Link24928	Island Timberlands
Englishman Upper CW	CWHxm2	49.20905	-124.49842	GIS_ID_Link24929	Island Timberlands
Englishman Upper CW	CWHxm2	49.20917	-124.50001	GIS_ID_Link24930	Island Timberlands
Englishman Upper CW	CWHxm2	49.2046	-124.49884	GIS_ID_Link24931	Island Timberlands
Englishman Upper CW	CWHxm2	49.20417	-124.49971	GIS_ID_Link24932	Island Timberlands
Englishman Upper CW	CWHxm2	49.19999	-124.49584	GIS_ID_Link24933	Island Timberlands
Englishman Upper CW	CWHxm2	49.20048	-124.49479	GIS_ID_Link24934	Island Timberlands
Englishman Upper CW	CWHxm2	49.20033	-124.49517	GIS_ID_Link24935	Island Timberlands
Englishman Upper CW	CWHxm2	49.20083	-124.49336	GIS_ID_Link24936	Island Timberlands

Location (Basin)	Biogeo Zone (BGC_LABEL)	Latitude	Longitude	GIS_ID	Ownership
Koksilah Upper	CWHmm2	48.72944	-123.87844	GIS_ID_Link24937	Island Timberlands
Englishman Upper CW	CWHmm2	49.1833	-124.52349	GIS_ID_Link24938	Island Timberlands
Englishman Upper CW	CWHmm2	49.18171	-124.52411	GIS_ID_Link24939	Island Timberlands
Englishman Upper CW	CWHmm2	49.19971	-124.50065	GIS_ID_Link24940	Island Timberlands
Englishman South CW	CWHxm2	49.18205	-124.29185	GIS_ID_Link24941	Island Timberlands
Cowichan River	CWHmm2	48.7216	-124.01068	GIS_ID_Link24942	Island Timberlands
Trent Upper	MHmm1	49.56927	-125.11282	GIS_ID_Link24943	TimberWest
Trent Upper	MHmm1	49.56905	-125.11149	GIS_ID_Link24944	TimberWest
Trent Upper	MHmm1	49.57129	-125.11072	GIS_ID_Link24945	TimberWest
Trent Upper	MHmm1	49.56146	-125.10994	GIS_ID_Link24946	TimberWest
Puntledge Willemar CW	CWHmm2	49.49896	-125.23036	GIS_ID_Link24947	TimberWest
Puntledge Willemar CW	CWHmm2	49.49781	-125.22999	GIS_ID_Link24948	TimberWest
Trent Upper	MHmm1	49.56622	-125.1158	GIS_ID_Link24949	TimberWest
Puntledge Willemar CW	CWHmm2	49.49894	-125.21495	GIS_ID_Link24950	TimberWest
Trent Upper	MHmm1	49.56768	-125.11489	GIS_ID_Link24951	TimberWest
Trent Upper	MHmm1	49.56807	-125.11527	GIS_ID_Link24952	TimberWest
Puntledge Browns CW	MHmm1	49.71196	-125.24461	GIS_ID_Link24953	TimberWest
Puntledge Browns CW	MHmm1	49.7128	-125.24512	GIS_ID_Link24954	TimberWest
Puntledge Browns CW	MHmm1	49.71225	-125.24477	GIS_ID_Link24955	TimberWest
Puntledge Willemar CW	CWHmm2	49.49384	-125.23672	GIS_ID_Link24956	TimberWest
Puntledge Willemar CW	CWHmm2	49.49327	-125.23535	GIS_ID_Link24957	TimberWest
Puntledge Willemar CW	CWHmm2	49.49267	-125.23508	GIS_ID_Link24958	TimberWest
Trent Upper	CWHmm2	49.57332	-125.10977	GIS_ID_Link24959	TimberWest
Trent Upper	CWHmm2	49.57324	-125.10883	GIS_ID_Link24960	TimberWest
Trent Upper	CWHmm2	49.57324	-125.10968	GIS_ID_Link24961	TimberWest
Trent Upper	CWHmm2	49.57339	-125.10833	GIS_ID_Link24962	TimberWest
Trent Upper	MHmm1	49.5715	-125.10847	GIS_ID_Link24963	TimberWest
Trent Upper	CWHmm2	49.57238	-125.10934	GIS_ID_Link24964	TimberWest
Trent Upper	MHmm1	49.57086	-125.11054	GIS_ID_Link24965	TimberWest
Trent Upper	CWHmm2	49.57185	-125.10928	GIS_ID_Link24966	TimberWest
Trent Upper	CWHmm2	49.57192	-125.1093	GIS_ID_Link24967	TimberWest
Trent Upper	CWHmm2	49.57229	-125.10945	GIS_ID_Link24968	TimberWest
Nanaimo Upper	CWHmm2	49.10344	-124.49998	GIS_ID_Link24969	TimberWest
Puntledge Willemar CW	CWHmm2	49.49572	-125.23873	GIS_ID_Link24970	TimberWest
Nanaimo Upper	CWHxm2	49.0733	-124.4294	GIS_ID_Link24971	TimberWest
Nanaimo Upper	CWHxm2	49.07382	-124.42823	GIS_ID_Link24972	TimberWest
Nanaimo Upper	CWHxm2	49.07352	-124.43045	GIS_ID_Link24973	TimberWest
Nanaimo Upper	CWHxm2	49.07454	-124.42632	GIS_ID_Link24974	TimberWest
Nanaimo Upper	CWHxm2	49.07428	-124.42844	GIS_ID_Link24975	TimberWest
Nanaimo Upper	CWHxm2	49.07354	-124.42942	GIS_ID_Link24976	TimberWest
Nanaimo Upper	CWHxm2	49.07413	-124.42707	GIS_ID_Link24977	TimberWest
Nanaimo Upper	CWHmm2	49.10382	-124.49841	GIS_ID_Link24978	TimberWest
Piggott Creek CW	CWHmm2	49.79075	-125.37537	GIS_ID_Link24979	TimberWest
Piggott Creek CW	CWHmm2	49.78525	-125.37288	GIS_ID_Link24980	TimberWest
Piggott Creek CW	CWHmm2	49.79331	-125.3745	GIS_ID_Link24981	TimberWest
Piggott Creek CW	CWHmm2	49.78828	-125.37497	GIS_ID_Link24982	TimberWest
Piggott Creek CW	CWHmm2	49.78687	-125.37416	GIS_ID_Link24983	TimberWest
Piggott Creek CW	CWHmm2	49.79035	-125.37541	GIS_ID_Link24984	TimberWest
Puntledge Toma CW	CWHxm2	49.52011	-125.14775	GIS_ID_Link24985	TimberWest
Puntledge Toma CW	CWHxm2	49.51838	-125.14534	GIS_ID_Link24986	TimberWest
Puntledge Toma CW	CWHxm2	49.51844	-125.14496	GIS_ID_Link24987	TimberWest

Location (Basin)	Biogeo Zone (BGC_LABEL)	Latitude	Longitude	GIS_ID	Ownership
Puntledge Comox CW	CWHmm2	49.55467	-125.31329	GIS_ID_Link24988	TimberWest
Puntledge Willemar CW	CWHmm1	49.49975	-125.23537	GIS_ID_Link24989	TimberWest
Puntledge Willemar CW	CWHmm1	49.49854	-125.23575	GIS_ID_Link24990	TimberWest
Puntledge Willemar CW	CWHmm1	49.49823	-125.23545	GIS_ID_Link24991	TimberWest
Puntledge Willemar CW	CWHmm1	49.4994	-125.23576	GIS_ID_Link24992	TimberWest
Puntledge Willemar CW	CWHmm2	49.49464	-125.23383	GIS_ID_Link24993	TimberWest
Puntledge Willemar CW	CWHmm2	49.49472	-125.2343	GIS_ID_Link24994	TimberWest
Puntledge Willemar CW	CWHmm2	49.49512	-125.23406	GIS_ID_Link24995	TimberWest
Puntledge Willemar CW	CWHmm2	49.49598	-125.2336	GIS_ID_Link24996	TimberWest
Puntledge Willemar CW	CWHmm2	49.495	-125.23347	GIS_ID_Link24997	TimberWest
Puntledge Willemar CW	CWHmm2	49.49698	-125.23417	GIS_ID_Link24998	TimberWest
Puntledge Willemar CW	CWHmm2	49.49721	-125.23459	GIS_ID_Link24999	TimberWest
Puntledge Willemar CW	CWHmm2	49.49577	-125.2324	GIS_ID_Link25000	TimberWest
Puntledge Willemar CW	CWHmm2	49.49809	-125.23387	GIS_ID_Link25001	TimberWest
Puntledge Willemar CW	CWHmm2	49.49549	-125.23277	GIS_ID_Link25002	TimberWest
Puntledge Willemar CW	CWHmm2	49.49674	-125.23494	GIS_ID_Link25003	TimberWest
Puntledge Willemar CW	CWHmm2	49.49716	-125.23329	GIS_ID_Link25004	TimberWest
Puntledge Willemar CW	CWHmm2	49.49795	-125.23481	GIS_ID_Link25005	TimberWest
Puntledge Willemar CW	CWHmm1	49.49873	-125.23566	GIS_ID_Link25006	TimberWest
Puntledge Willemar CW	CWHmm2	49.4968	-125.23407	GIS_ID_Link25007	TimberWest
Puntledge Willemar CW	CWHmm2	49.49633	-125.23249	GIS_ID_Link25008	TimberWest
Puntledge Willemar CW	CWHmm2	49.49465	-125.23412	GIS_ID_Link25009	TimberWest
Puntledge Willemar CW	CWHmm2	49.49546	-125.2331	GIS_ID_Link25010	TimberWest
Puntledge Willemar CW	CWHmm2	49.49623	-125.23389	GIS_ID_Link25011	TimberWest
Puntledge Willemar CW	CWHmm2	49.49778	-125.23369	GIS_ID_Link25012	TimberWest
Puntledge Willemar CW	CWHxm2	49.51391	-125.194	GIS_ID_Link25013	TimberWest
Puntledge Willemar CW	CWHxm2	49.52	-125.1952	GIS_ID_Link25014	TimberWest
Puntledge Willemar CW	CWHxm2	49.52102	-125.19826	GIS_ID_Link25015	TimberWest
Puntledge Willemar CW	CWHxm2	49.52009	-125.19277	GIS_ID_Link25016	TimberWest
Puntledge Lower CW	CWHxm2	49.59419	-125.21406	GIS_ID_Link25017	TimberWest
Puntledge Lower CW	CWHxm2	49.59512	-125.21449	GIS_ID_Link25018	TimberWest
Puntledge Lower CW	CWHxm2	49.59675	-125.21451	GIS_ID_Link25019	TimberWest
Puntledge Lower CW	CWHxm2	49.59512	-125.21483	GIS_ID_Link25020	TimberWest
Puntledge Lower CW	CWHxm2	49.59704	-125.21542	GIS_ID_Link25021	TimberWest
Puntledge Lower CW	CWHmm2	49.63296	-125.19486	GIS_ID_Link25022	TimberWest
Puntledge Lower CW	CWHmm2	49.63317	-125.19521	GIS_ID_Link25023	TimberWest
Puntledge Lower CW	CWHmm2	49.63245	-125.19431	GIS_ID_Link25024	TimberWest
Nanaimo Middle	CWHxm2	49.10822	-124.20776	GIS_ID_Link25025	TimberWest
Nanaimo Middle	CWHxm2	49.1103	-124.208	GIS_ID_Link25026	TimberWest
Nanaimo Middle	CWHxm2	49.11079	-124.20643	GIS_ID_Link25027	TimberWest
Nanaimo Middle	CWHxm2	49.1116	-124.20748	GIS_ID_Link25028	TimberWest
Nanaimo Middle	CWHxm1	49.10656	-124.20899	GIS_ID_Link25029	TimberWest
Nanaimo Middle	CWHxm1	49.10507	-124.2087	GIS_ID_Link25030	TimberWest
Puntledge Lower CW	CWHxm2	49.57384	-125.20317	GIS_ID_Link25031	TimberWest
Puntledge Lower CW	CWHxm2	49.57385	-125.20311	GIS_ID_Link25032	TimberWest
Puntledge Lower CW	CWHxm2	49.59668	-125.21124	GIS_ID_Link25033	TimberWest
Puntledge Lower CW	CWHxm2	49.59611	-125.21082	GIS_ID_Link25034	TimberWest
Nanaimo Upper	MHmm1	49.11601	-124.42243	GIS_ID_Link25035	TimberWest
Nanaimo Upper	CWHmm2	49.0375	-124.48771	GIS_ID_Link25036	TimberWest
Nanaimo Upper	CWHmm2	49.03786	-124.4872	GIS_ID_Link25037	TimberWest
Nanaimo Upper	CWHmm2	49.03701	-124.48801	GIS_ID_Link25038	TimberWest

Location (Basin)	Biogeo Zone (BGC_LABEL)	Latitude	Longitude	GIS_ID	Ownership
Puntledge Pearce CW	CWHmm2	49.63325	-125.21496	GIS_ID_Link25039	TimberWest
Puntledge Willemar CW	CWHmm2	49.5031	-125.21955	GIS_ID_Link25040	TimberWest
Puntledge Willemar CW	CWHmm2	49.50174	-125.21245	GIS_ID_Link25041	TimberWest
Puntledge Willemar CW	CWHmm2	49.50331	-125.2285	GIS_ID_Link25042	TimberWest
Puntledge Willemar CW	CWHmm2	49.50491	-125.22162	GIS_ID_Link25043	TimberWest
Puntledge Browns CW	CWHmm2	49.68601	-125.19616	GIS_ID_Link25044	TimberWest
Puntledge Willemar CW	CWHxm2	49.52567	-125.17236	GIS_ID_Link25045	TimberWest
Puntledge Pearce CW	CWHmm2	49.63558	-125.20415	GIS_ID_Link25046	TimberWest
Puntledge Pearce CW	CWHmm2	49.63809	-125.20627	GIS_ID_Link25047	TimberWest
Puntledge Lower CW	CWHmm2	49.63345	-125.19434	GIS_ID_Link25048	TimberWest
Puntledge Pearce CW	CWHxm2	49.62305	-125.19997	GIS_ID_Link25049	TimberWest
Puntledge Pearce CW	MHmm1	49.63596	-125.20025	GIS_ID_Link25050	TimberWest
Puntledge Pearce CW	CWHmm2	49.62105	-125.20496	GIS_ID_Link25051	TimberWest
Puntledge Pearce CW	CWHmm2	49.62108	-125.20456	GIS_ID_Link25052	TimberWest
Puntledge Pearce CW	CWHmm2	49.62106	-125.2048	GIS_ID_Link25053	TimberWest
Puntledge Rees - Kweishun CW	CWHmm1	49.57412	-125.31651	GIS_ID_Link25054	TimberWest
Puntledge Rees - Kweishun CW	CWHmm1	49.5773	-125.31391	GIS_ID_Link25055	TimberWest
Puntledge Rees - Kweishun CW	CWHmm1	49.57693	-125.31437	GIS_ID_Link25056	TimberWest
Puntledge Rees - Kweishun CW	CWHmm1	49.57735	-125.31362	GIS_ID_Link25057	TimberWest
Puntledge Rees - Kweishun CW	CWHmm1	49.57711	-125.31438	GIS_ID_Link25058	TimberWest
Puntledge Lower CW	CWHmm2	49.59435	-125.22899	GIS_ID_Link25059	TimberWest
Nanaimo Upper	CWHmm2	49.09127	-124.43981	GIS_ID_Link25060	TimberWest
Piggott Creek CW	CWHmm2	49.78779	-125.40752	GIS_ID_Link25061	TimberWest
Piggott Creek CW	CWHmm2	49.79063	-125.40544	GIS_ID_Link25062	TimberWest
Piggott Creek CW	CWHmm2	49.78436	-125.407	GIS_ID_Link25063	TimberWest
Piggott Creek CW	CWHmm2	49.78668	-125.40659	GIS_ID_Link25064	TimberWest
Piggott Creek CW	CWHmm2	49.78767	-125.40839	GIS_ID_Link25065	TimberWest
Piggott Creek CW	CWHmm2	49.78785	-125.40821	GIS_ID_Link25066	TimberWest
Piggott Creek CW	CWHmm2	49.78416	-125.40637	GIS_ID_Link25067	TimberWest
Piggott Creek CW	CWHmm2	49.7864	-125.40293	GIS_ID_Link25068	TimberWest
Piggott Creek CW	CWHmm2	49.7855	-125.40645	GIS_ID_Link25069	TimberWest
Piggott Creek CW	CWHmm2	49.78917	-125.40597	GIS_ID_Link25070	TimberWest
Piggott Creek CW	CWHmm2	49.78206	-125.40891	GIS_ID_Link25071	TimberWest
Piggott Creek CW	CWHmm2	49.78436	-125.407	GIS_ID_Link25072	TimberWest
Piggott Creek CW	CWHmm2	49.7878	-125.40751	GIS_ID_Link25073	TimberWest
Piggott Creek CW	CWHmm2	49.7906	-125.40545	GIS_ID_Link25074	TimberWest
Puntledge Lower CW	CWHxm2	49.55397	-125.15092	GIS_ID_Link25075	TimberWest
Puntledge Lower CW	CWHxm2	49.5534	-125.15118	GIS_ID_Link25076	TimberWest
Puntledge Pearce CW	CWHmm2	49.63809	-125.22342	GIS_ID_Link25077	TimberWest
Piggott Creek CW	CWHmm2	49.78416	-125.40616	GIS_ID_Link25078	TimberWest
Nanaimo Green	CWHmm2	48.98163	-124.33102	GIS_ID_Link25079	TimberWest
Nanaimo Green	CWHmm2	48.98247	-124.33102	GIS_ID_Link25080	TimberWest
Nanaimo Green	CWHmm2	48.98165	-124.33047	GIS_ID_Link25081	TimberWest
Nanaimo Green	CWHmm2	48.9836	-124.33296	GIS_ID_Link25082	TimberWest
Nanaimo Upper	CWHmm2	49.11471	-124.42003	GIS_ID_Link25083	TimberWest
Nanaimo Upper	MHmm1	49.11619	-124.42021	GIS_ID_Link25084	TimberWest
Puntledge Comox CW	CWHmm2	49.54946	-125.30048	GIS_ID_Link25085	TimberWest
Puntledge Comox CW	CWHmm2	49.54876	-125.30018	GIS_ID_Link25086	TimberWest
Puntledge Willemar CW	CWHxm2	49.52012	-125.16918	GIS_ID_Link25087	TimberWest
Puntledge Willemar CW	CWHxm2	49.52097	-125.1703	GIS_ID_Link25088	TimberWest
Puntledge Willemar CW	CWHxm2	49.52128	-125.16968	GIS_ID_Link25089	TimberWest

Location (Basin)	Biogeo Zone (BGC_LABEL)	Latitude	Longitude	GIS_ID	Ownership
Puntledge Willemar CW	CWHxm2	49.52092	-125.17053	GIS_ID_Link25090	TimberWest
Puntledge Comox CW	CWHmm2	49.55156	-125.30472	GIS_ID_Link25091	TimberWest
Puntledge Comox CW	CWHmm2	49.55134	-125.30355	GIS_ID_Link25092	TimberWest
Puntledge Lower CW	CWHxm2	49.56369	-125.1492	GIS_ID_Link25093	TimberWest
Puntledge Lower CW	CWHxm2	49.56391	-125.14992	GIS_ID_Link25094	TimberWest
Puntledge Lower CW	CWHxm2	49.56416	-125.1507	GIS_ID_Link25095	TimberWest
Puntledge Lower CW	CWHxm2	49.5635	-125.14903	GIS_ID_Link25096	TimberWest
Puntledge Lower CW	CWHxm2	49.56391	-125.15071	GIS_ID_Link25097	TimberWest
Puntledge Lower CW	CWHxm2	49.56359	-125.1486	GIS_ID_Link25098	TimberWest
Puntledge Lower CW	CWHxm2	49.5637	-125.15008	GIS_ID_Link25099	TimberWest
Puntledge Lower CW	CWHxm2	49.56399	-125.15212	GIS_ID_Link25100	TimberWest
Puntledge Lower CW	CWHxm2	49.56399	-125.15018	GIS_ID_Link25101	TimberWest
Puntledge Rees - Kweishun CW	CWHmm1	49.59938	-125.26947	GIS_ID_Link25102	TimberWest
Puntledge Rees - Kweishun CW	CWHmm1	49.59908	-125.26952	GIS_ID_Link25103	TimberWest
Puntledge Rees - Kweishun CW	CWHmm1	49.59965	-125.2716	GIS_ID_Link25104	TimberWest
Puntledge Rees - Kweishun CW	CWHmm1	49.59922	-125.27174	GIS_ID_Link25105	TimberWest
Nanaimo Middle	CWHxm2	49.10143	-124.3599	GIS_ID_Link25106	TimberWest
Piggott Creek CW	CWHmm2	49.80348	-125.35364	GIS_ID_Link25107	TimberWest
Nanaimo Upper	CWHmm2	49.02888	-124.47531	GIS_ID_Link25108	TimberWest
Nitinat Lower	CWHvm1	48.98522	-124.48755	GIS_ID_Link25109	TimberWest
Puntledge Pearce CW	CWHmm2	49.63273	-125.21356	GIS_ID_Link25110	TimberWest
Nanaimo Green	CWHmm2	48.98086	-124.33279	GIS_ID_Link25111	TimberWest
Nanaimo Green	CWHmm2	48.98076	-124.33274	GIS_ID_Link25112	TimberWest
Nanaimo Green	CWHmm2	48.98322	-124.34555	GIS_ID_Link25113	TimberWest
Nanaimo Middle	CWHmm2	49.10828	-124.23436	GIS_ID_Link25114	TimberWest
Nanaimo Middle	CWHmm2	49.10834	-124.23362	GIS_ID_Link25115	TimberWest
Nanaimo Middle	CWHmm2	49.10873	-124.23444	GIS_ID_Link25116	TimberWest
Puntledge Rees - Kweishun CW	CWHmm1	49.61079	-125.31723	GIS_ID_Link25117	TimberWest
Puntledge Rees - Kweishun CW	CWHmm1	49.6091	-125.31509	GIS_ID_Link25118	TimberWest
Puntledge Cruikshank CW	CWHxm2	49.62038	-125.25053	GIS_ID_Link25119	TimberWest
Puntledge Cruikshank CW	CWHxm2	49.62132	-125.253	GIS_ID_Link25120	TimberWest
Puntledge Cruikshank CW	CWHmm2	49.64976	-125.27475	GIS_ID_Link25121	TimberWest
Puntledge Cruikshank CW	CWHmm2	49.64714	-125.27716	GIS_ID_Link25122	TimberWest
Puntledge Cruikshank CW	CWHmm2	49.64132	-125.27268	GIS_ID_Link25123	TimberWest
Puntledge Cruikshank CW	CWHmm2	49.64766	-125.27837	GIS_ID_Link25124	TimberWest
Puntledge Cruikshank CW	CWHmm2	49.65153	-125.27567	GIS_ID_Link25125	TimberWest
Puntledge Cruikshank CW	CWHmm2	49.64062	-125.26941	GIS_ID_Link25126	TimberWest
Puntledge Cruikshank CW	CWHxm2	49.64643	-125.27703	GIS_ID_Link25127	TimberWest
Puntledge Cruikshank CW	CWHxm2	49.64416	-125.27497	GIS_ID_Link25128	TimberWest
Puntledge Cruikshank CW	CWHxm2	49.64394	-125.27565	GIS_ID_Link25129	TimberWest
Puntledge Cruikshank CW	CWHxm2	49.64427	-125.27559	GIS_ID_Link25130	TimberWest
Puntledge Cruikshank CW	MHmm1	49.64731	-125.2704	GIS_ID_Link25131	TimberWest
Puntledge Cruikshank CW	CWHmm2	49.65212	-125.27362	GIS_ID_Link25132	TimberWest
Puntledge Cruikshank CW	CWHxm2	49.63783	-125.26897	GIS_ID_Link25133	TimberWest
Puntledge Cruikshank CW	CWHxm2	49.63787	-125.26965	GIS_ID_Link25134	TimberWest
Puntledge Cruikshank CW	CWHxm2	49.64399	-125.27564	GIS_ID_Link25135	TimberWest
Puntledge Cruikshank CW	MHmm1	49.65274	-125.27302	GIS_ID_Link25136	TimberWest
Puntledge Cruikshank CW	CWHmm2	49.65291	-125.27397	GIS_ID_Link25137	TimberWest
Puntledge Cruikshank CW	CWHmm2	49.62622	-125.25367	GIS_ID_Link25138	TimberWest
Puntledge Cruikshank CW	CWHxm2	49.62437	-125.25565	GIS_ID_Link25139	TimberWest
Puntledge Cruikshank CW	MHmm1	49.62843	-125.24796	GIS_ID_Link25140	TimberWest

Location (Basin)	Biogeo Zone (BGC_LABEL)	Latitude	Longitude	GIS_ID	Ownership
Puntledge Cruikshank CW	MHmm1	49.62912	-125.24797	GIS_ID_Link25141	TimberWest
Puntledge Comox CW	CWHmm2	49.54567	-125.26007	GIS_ID_Link25142	TimberWest
Puntledge Comox CW	CWHmm2	49.54579	-125.26094	GIS_ID_Link25143	TimberWest
Puntledge Comox CW	CWHmm2	49.54467	-125.26164	GIS_ID_Link25144	TimberWest
Puntledge Lower CW	CWHxm2	49.58951	-125.16517	GIS_ID_Link25145	TimberWest
Puntledge Lower CW	CWHxm2	49.59074	-125.166	GIS_ID_Link25146	TimberWest
Puntledge Lower CW	CWHxm2	49.58523	-125.16736	GIS_ID_Link25147	TimberWest
Puntledge Lower CW	CWHxm2	49.58489	-125.16534	GIS_ID_Link25148	TimberWest
Puntledge Lower CW	CWHxm2	49.5864	-125.16383	GIS_ID_Link25149	TimberWest
Puntledge Lower CW	CWHxm2	49.585	-125.16328	GIS_ID_Link25150	TimberWest
Puntledge Lower CW	CWHxm2	49.58734	-125.16661	GIS_ID_Link25151	TimberWest
Puntledge Lower CW	CWHxm2	49.5887	-125.16682	GIS_ID_Link25152	TimberWest
Puntledge Lower CW	CWHxm2	49.58503	-125.16736	GIS_ID_Link25153	TimberWest
Puntledge Lower CW	CWHxm2	49.5861	-125.16498	GIS_ID_Link25154	TimberWest
Puntledge Lower CW	CWHxm2	49.58559	-125.16391	GIS_ID_Link25155	TimberWest
Puntledge Cruikshank CW	CWHxm2	49.5873	-125.22834	GIS_ID_Link25156	TimberWest
Puntledge Cruikshank CW	CWHxm2	49.58844	-125.22946	GIS_ID_Link25157	TimberWest
Puntledge Cruikshank CW	CWHxm2	49.58515	-125.22867	GIS_ID_Link25158	TimberWest
Puntledge Cruikshank CW	CWHxm2	49.60602	-125.23443	GIS_ID_Link25159	TimberWest
Puntledge Comox CW	CWHxm2	49.56191	-125.23405	GIS_ID_Link25160	TimberWest
Puntledge Comox CW	CWHxm2	49.56194	-125.23425	GIS_ID_Link25161	TimberWest
Puntledge Comox CW	CWHxm2	49.56128	-125.23669	GIS_ID_Link25162	TimberWest
Puntledge Comox CW	CWHxm2	49.55974	-125.23487	GIS_ID_Link25163	TimberWest
Puntledge Comox CW	CWHxm2	49.56162	-125.23535	GIS_ID_Link25164	TimberWest
Puntledge Comox CW	CWHxm2	49.56044	-125.23513	GIS_ID_Link25165	TimberWest
Puntledge Comox CW	CWHmm2	49.51999	-125.24953	GIS_ID_Link25166	TimberWest
Puntledge Rees - Kweishun CW	CWHmm2	49.59457	-125.2926	GIS_ID_Link25167	TimberWest
Puntledge Rees - Kweishun CW	CWHmm1	49.59553	-125.2909	GIS_ID_Link25168	TimberWest
Piggott Creek CW	CWHmm2	49.77922	-125.40103	GIS_ID_Link25169	TimberWest
Piggott Creek CW	CWHmm2	49.77847	-125.40208	GIS_ID_Link25170	TimberWest
Piggott Creek CW	CWHmm2	49.77914	-125.40134	GIS_ID_Link25171	TimberWest
Piggott Creek CW	CWHmm2	49.77971	-125.40074	GIS_ID_Link25172	TimberWest
Piggott Creek CW	CWHmm2	49.77995	-125.40097	GIS_ID_Link25173	TimberWest
Piggott Creek CW	CWHmm2	49.77946	-125.40168	GIS_ID_Link25174	TimberWest
Piggott Creek CW	CWHmm2	49.77951	-125.40175	GIS_ID_Link25175	TimberWest
Piggott Creek CW	CWHmm2	49.77906	-125.40175	GIS_ID_Link25176	TimberWest
Piggott Creek CW	CWHmm2	49.77904	-125.40148	GIS_ID_Link25177	TimberWest
Piggott Creek CW	CWHmm2	49.77928	-125.40117	GIS_ID_Link25178	TimberWest
Piggott Creek CW	CWHmm2	49.80141	-125.35356	GIS_ID_Link25179	TimberWest
Piggott Creek CW	CWHmm2	49.80387	-125.35601	GIS_ID_Link25180	TimberWest
Piggott Creek CW	CWHmm2	49.80292	-125.35438	GIS_ID_Link25181	TimberWest
Piggott Creek CW	CWHmm2	49.80115	-125.35109	GIS_ID_Link25182	TimberWest
Piggott Creek CW	CWHmm2	49.80249	-125.3542	GIS_ID_Link25183	TimberWest
Piggott Creek CW	CWHxm2	49.80418	-125.35733	GIS_ID_Link25184	TimberWest
Piggott Creek CW	CWHxm2	49.80428	-125.3582	GIS_ID_Link25185	TimberWest
Piggott Creek CW	CWHmm2	49.80301	-125.35375	GIS_ID_Link25186	TimberWest
Piggott Creek CW	CWHmm2	49.8042	-125.35586	GIS_ID_Link25187	TimberWest
Piggott Creek CW	CWHmm2	49.80363	-125.35471	GIS_ID_Link25188	TimberWest
Piggott Creek CW	CWHmm2	49.80255	-125.35282	GIS_ID_Link25189	TimberWest
Piggott Creek CW	CWHmm2	49.80068	-125.34999	GIS_ID_Link25190	TimberWest
Piggott Creek CW	CWHmm2	49.80162	-125.35132	GIS_ID_Link25191	TimberWest

Location (Basin)	Biogeo Zone (BGC_LABEL)	Latitude	Longitude	GIS_ID	Ownership
Piggott Creek CW	CWHmm2	49.80367	-125.35553	GIS_ID_Link25192	TimberWest
Piggott Creek CW	CWHmm2	49.80334	-125.355	GIS_ID_Link25193	TimberWest
Piggott Creek CW	CWHmm2	49.80246	-125.35293	GIS_ID_Link25194	TimberWest
Piggott Creek CW	CWHmm2	49.80367	-125.35466	GIS_ID_Link25195	TimberWest
Piggott Creek CW	CWHmm2	49.80409	-125.35691	GIS_ID_Link25196	TimberWest
Piggott Creek CW	CWHmm2	49.80291	-125.35435	GIS_ID_Link25197	TimberWest
Piggott Creek CW	CWHmm2	49.80396	-125.357	GIS_ID_Link25198	TimberWest
Piggott Creek CW	CWHxm2	49.80423	-125.35802	GIS_ID_Link25199	TimberWest
Puntledge Beech CW	MHmm1	49.61246	-125.22692	GIS_ID_Link25200	TimberWest
Puntledge Beech CW	MHmm1	49.61418	-125.22001	GIS_ID_Link25201	TimberWest
Puntledge Beech CW	MHmm1	49.61412	-125.22022	GIS_ID_Link25202	TimberWest
Puntledge Beech CW	MHmm1	49.61021	-125.21769	GIS_ID_Link25203	TimberWest
Puntledge Beech CW	MHmm1	49.61373	-125.21992	GIS_ID_Link25204	TimberWest
Puntledge Beech CW	MHmm1	49.61384	-125.22281	GIS_ID_Link25205	TimberWest
Puntledge Beech CW	MHmm1	49.60967	-125.21956	GIS_ID_Link25206	TimberWest
Puntledge Beech CW	MHmm1	49.60994	-125.22254	GIS_ID_Link25207	TimberWest
Puntledge Beech CW	MHmm1	49.61382	-125.2212	GIS_ID_Link25208	TimberWest
Puntledge Beech CW	MHmm1	49.61216	-125.22275	GIS_ID_Link25209	TimberWest
Puntledge Beech CW	MHmm1	49.61384	-125.21979	GIS_ID_Link25210	TimberWest
Puntledge Beech CW	CWHmm2	49.60969	-125.21939	GIS_ID_Link25211	TimberWest
Puntledge Beech CW	CWHmm2	49.61024	-125.2188	GIS_ID_Link25212	TimberWest
Puntledge Beech CW	MHmm1	49.61382	-125.22284	GIS_ID_Link25213	TimberWest
Puntledge Beech CW	MHmm1	49.61099	-125.22272	GIS_ID_Link25214	TimberWest
Piggott Creek CW	CWHmm2	49.78782	-125.38501	GIS_ID_Link25215	TimberWest
Piggott Creek CW	CWHmm2	49.7873	-125.38443	GIS_ID_Link25216	TimberWest
Piggott Creek CW	CWHmm2	49.78712	-125.38995	GIS_ID_Link25217	TimberWest
Piggott Creek CW	CWHmm2	49.77629	-125.39069	GIS_ID_Link25218	TimberWest
Piggott Creek CW	CWHmm2	49.78604	-125.38391	GIS_ID_Link25219	TimberWest
Piggott Creek CW	CWHmm2	49.78343	-125.39271	GIS_ID_Link25220	TimberWest
Piggott Creek CW	CWHmm2	49.78337	-125.39317	GIS_ID_Link25221	TimberWest
Piggott Creek CW	CWHmm2	49.78771	-125.3886	GIS_ID_Link25222	TimberWest
Piggott Creek CW	CWHmm2	49.78433	-125.3929	GIS_ID_Link25223	TimberWest
Piggott Creek CW	CWHmm2	49.78619	-125.38453	GIS_ID_Link25224	TimberWest
Piggott Creek CW	CWHmm2	49.78667	-125.38396	GIS_ID_Link25225	TimberWest
Piggott Creek CW	CWHmm2	49.78629	-125.39113	GIS_ID_Link25226	TimberWest
Piggott Creek CW	CWHmm2	49.78688	-125.39043	GIS_ID_Link25227	TimberWest
Piggott Creek CW	CWHmm2	49.78548	-125.3921	GIS_ID_Link25228	TimberWest
Piggott Creek CW	CWHmm2	49.78718	-125.38141	GIS_ID_Link25229	TimberWest
Piggott Creek CW	CWHmm2	49.78676	-125.38707	GIS_ID_Link25230	TimberWest
Piggott Creek CW	CWHmm2	49.78672	-125.38264	GIS_ID_Link25231	TimberWest
Piggott Creek CW	CWHmm2	49.78052	-125.39197	GIS_ID_Link25232	TimberWest
Piggott Creek CW	CWHmm2	49.77683	-125.39037	GIS_ID_Link25233	TimberWest
Piggott Creek CW	CWHmm2	49.78289	-125.39204	GIS_ID_Link25234	TimberWest
Piggott Creek CW	CWHmm2	49.78324	-125.3923	GIS_ID_Link25235	TimberWest
Piggott Creek CW	CWHmm2	49.78254	-125.40004	GIS_ID_Link25236	TimberWest
Piggott Creek CW	CWHmm2	49.78177	-125.40068	GIS_ID_Link25237	TimberWest
Piggott Creek CW	CWHmm2	49.78296	-125.39922	GIS_ID_Link25238	TimberWest
Piggott Creek CW	CWHmm2	49.78625	-125.39258	GIS_ID_Link25239	TimberWest
Piggott Creek CW	CWHmm2	49.78787	-125.38212	GIS_ID_Link25240	TimberWest
Piggott Creek CW	CWHmm2	49.78277	-125.39962	GIS_ID_Link25241	TimberWest
Piggott Creek CW	CWHmm2	49.78156	-125.40092	GIS_ID_Link25242	TimberWest

Location (Basin)	Biogeo Zone (BGC_LABEL)	Latitude	Longitude	GIS_ID	Ownership
Piggott Creek CW	CWHmm2	49.78763	-125.38328	GIS_ID_Link25243	TimberWest
Piggott Creek CW	CWHmm2	49.78757	-125.3905	GIS_ID_Link25244	TimberWest
Piggott Creek CW	CWHmm2	49.7852	-125.39276	GIS_ID_Link25245	TimberWest
Piggott Creek CW	CWHmm2	49.78536	-125.39311	GIS_ID_Link25246	TimberWest
Piggott Creek CW	CWHmm2	49.78611	-125.39289	GIS_ID_Link25247	TimberWest
Piggott Creek CW	CWHmm2	49.78362	-125.39544	GIS_ID_Link25248	TimberWest
Piggott Creek CW	CWHmm2	49.78186	-125.39888	GIS_ID_Link25249	TimberWest
Piggott Creek CW	CWHmm2	49.78282	-125.39629	GIS_ID_Link25250	TimberWest
Piggott Creek CW	CWHmm2	49.77703	-125.39139	GIS_ID_Link25251	TimberWest
Piggott Creek CW	CWHmm2	49.78062	-125.39291	GIS_ID_Link25252	TimberWest
Piggott Creek CW	CWHmm2	49.78775	-125.3818	GIS_ID_Link25253	TimberWest
Piggott Creek CW	CWHmm2	49.78582	-125.39269	GIS_ID_Link25254	TimberWest
Piggott Creek CW	CWHmm2	49.78764	-125.38204	GIS_ID_Link25255	TimberWest
Piggott Creek CW	CWHmm2	49.78736	-125.38355	GIS_ID_Link25256	TimberWest
Piggott Creek CW	CWHmm2	49.78606	-125.3922	GIS_ID_Link25257	TimberWest
Piggott Creek CW	CWHmm2	49.78753	-125.38229	GIS_ID_Link25258	TimberWest
Piggott Creek CW	CWHmm2	49.78737	-125.38312	GIS_ID_Link25259	TimberWest
Piggott Creek CW	CWHmm2	49.7856	-125.39276	GIS_ID_Link25260	TimberWest
Piggott Creek CW	CWHmm2	49.7844	-125.39357	GIS_ID_Link25261	TimberWest
Piggott Creek CW	CWHmm2	49.78434	-125.39433	GIS_ID_Link25262	TimberWest
Piggott Creek CW	CWHmm2	49.78504	-125.39257	GIS_ID_Link25263	TimberWest
Piggott Creek CW	CWHmm2	49.78633	-125.39169	GIS_ID_Link25264	TimberWest
Piggott Creek CW	CWHmm2	49.78738	-125.38638	GIS_ID_Link25265	TimberWest
Piggott Creek CW	CWHmm2	49.78756	-125.38501	GIS_ID_Link25266	TimberWest
Piggott Creek CW	CWHmm2	49.78752	-125.38931	GIS_ID_Link25267	TimberWest
Piggott Creek CW	CWHmm2	49.7828	-125.39813	GIS_ID_Link25268	TimberWest
Piggott Creek CW	CWHmm2	49.78754	-125.38446	GIS_ID_Link25269	TimberWest
Piggott Creek CW	CWHmm2	49.78752	-125.38499	GIS_ID_Link25270	TimberWest
Piggott Creek CW	CWHmm2	49.788	-125.38828	GIS_ID_Link25271	TimberWest
Piggott Creek CW	CWHmm2	49.7873	-125.38641	GIS_ID_Link25272	TimberWest
Piggott Creek CW	CWHmm2	49.78738	-125.39012	GIS_ID_Link25273	TimberWest
Piggott Creek CW	CWHmm2	49.78742	-125.38284	GIS_ID_Link25274	TimberWest
Piggott Creek CW	CWHmm2	49.78533	-125.39253	GIS_ID_Link25275	TimberWest
Piggott Creek CW	CWHmm2	49.78436	-125.39575	GIS_ID_Link25276	TimberWest
Piggott Creek CW	CWHmm2	49.78442	-125.39496	GIS_ID_Link25277	TimberWest
Piggott Creek CW	CWHmm2	49.78442	-125.39415	GIS_ID_Link25278	TimberWest
Piggott Creek CW	CWHmm2	49.78402	-125.39615	GIS_ID_Link25279	TimberWest
Piggott Creek CW	CWHmm2	49.78445	-125.39368	GIS_ID_Link25280	TimberWest
Piggott Creek CW	CWHmm2	49.78471	-125.39305	GIS_ID_Link25281	TimberWest
Piggott Creek CW	CWHmm2	49.78573	-125.39267	GIS_ID_Link25282	TimberWest
Piggott Creek CW	CWHmm2	49.78741	-125.38636	GIS_ID_Link25283	TimberWest
Piggott Creek CW	CWHmm2	49.78764	-125.38392	GIS_ID_Link25284	TimberWest
Piggott Creek CW	CWHmm2	49.78625	-125.39076	GIS_ID_Link25285	TimberWest
Piggott Creek CW	CWHmm2	49.78304	-125.39739	GIS_ID_Link25286	TimberWest
Piggott Creek CW	CWHmm2	49.78694	-125.39097	GIS_ID_Link25287	TimberWest
Piggott Creek CW	CWHmm2	49.783	-125.39776	GIS_ID_Link25288	TimberWest
Piggott Creek CW	CWHmm2	49.78437	-125.39466	GIS_ID_Link25289	TimberWest
Piggott Creek CW	CWHmm2	49.78757	-125.38459	GIS_ID_Link25290	TimberWest
Piggott Creek CW	CWHmm2	49.78751	-125.38429	GIS_ID_Link25291	TimberWest
Piggott Creek CW	CWHmm2	49.78681	-125.39112	GIS_ID_Link25292	TimberWest
Piggott Creek CW	CWHmm2	49.78522	-125.39247	GIS_ID_Link25293	TimberWest

Location (Basin)	Biogeo Zone (BGC_LABEL)	Latitude	Longitude	GIS_ID	Ownership
Piggott Creek CW	CWHmm2	49.7863	-125.39169	GIS_ID_Link25294	TimberWest
Piggott Creek CW	CWHmm2	49.78791	-125.38913	GIS_ID_Link25295	TimberWest
Piggott Creek CW	CWHmm2	49.78759	-125.38562	GIS_ID_Link25296	TimberWest
Piggott Creek CW	CWHmm2	49.78563	-125.39272	GIS_ID_Link25297	TimberWest
Piggott Creek CW	CWHmm2	49.78758	-125.38767	GIS_ID_Link25298	TimberWest
Piggott Creek CW	CWHmm2	49.78617	-125.39242	GIS_ID_Link25299	TimberWest
Piggott Creek CW	CWHmm2	49.78343	-125.39636	GIS_ID_Link25300	TimberWest
Piggott Creek CW	CWHmm2	49.7822	-125.39978	GIS_ID_Link25301	TimberWest
Piggott Creek CW	CWHmm2	49.7876	-125.38955	GIS_ID_Link25302	TimberWest
Piggott Creek CW	CWHmm2	49.7829	-125.39718	GIS_ID_Link25303	TimberWest
Piggott Creek CW	CWHmm2	49.78771	-125.38185	GIS_ID_Link25304	TimberWest
Piggott Creek CW	CWHmm2	49.78736	-125.38264	GIS_ID_Link25305	TimberWest
Piggott Creek CW	CWHmm2	49.78727	-125.38422	GIS_ID_Link25306	TimberWest
Piggott Creek CW	CWHmm2	49.78444	-125.39376	GIS_ID_Link25307	TimberWest
Piggott Creek CW	CWHmm2	49.78592	-125.39256	GIS_ID_Link25308	TimberWest
Piggott Creek CW	CWHmm2	49.78596	-125.39246	GIS_ID_Link25309	TimberWest
Piggott Creek CW	CWHmm2	49.78441	-125.39511	GIS_ID_Link25310	TimberWest
Piggott Creek CW	CWHmm2	49.78455	-125.39341	GIS_ID_Link25311	TimberWest
Piggott Creek CW	CWHmm2	49.78442	-125.39466	GIS_ID_Link25312	TimberWest
Piggott Creek CW	CWHmm2	49.78499	-125.39269	GIS_ID_Link25313	TimberWest
Piggott Creek CW	CWHmm2	49.78416	-125.39612	GIS_ID_Link25314	TimberWest
Piggott Creek CW	CWHmm2	49.78534	-125.39312	GIS_ID_Link25315	TimberWest
Piggott Creek CW	CWHmm2	49.78312	-125.39271	GIS_ID_Link25316	TimberWest
Piggott Creek CW	CWHmm2	49.78653	-125.38387	GIS_ID_Link25317	TimberWest
Piggott Creek CW	CWHmm2	49.7767	-125.391	GIS_ID_Link25318	TimberWest
Piggott Creek CW	CWHmm2	49.78412	-125.3934	GIS_ID_Link25319	TimberWest
Piggott Creek CW	CWHmm2	49.78397	-125.39349	GIS_ID_Link25320	TimberWest
Piggott Creek CW	CWHmm2	49.77995	-125.39215	GIS_ID_Link25321	TimberWest
Piggott Creek CW	CWHmm2	49.77941	-125.39162	GIS_ID_Link25322	TimberWest
Piggott Creek CW	CWHmm2	49.78503	-125.39205	GIS_ID_Link25323	TimberWest
Piggott Creek CW	CWHmm2	49.78608	-125.38368	GIS_ID_Link25324	TimberWest
Piggott Creek CW	CWHmm2	49.78312	-125.39259	GIS_ID_Link25325	TimberWest
Piggott Creek CW	CWHmm2	49.78297	-125.39209	GIS_ID_Link25326	TimberWest
Piggott Creek CW	CWHmm2	49.78261	-125.39991	GIS_ID_Link25327	TimberWest
Piggott Creek CW	CWHmm2	49.7817	-125.40074	GIS_ID_Link25328	TimberWest
Piggott Creek CW	CWHmm2	49.78291	-125.39932	GIS_ID_Link25329	TimberWest
Piggott Creek CW	CWHmm2	49.78573	-125.39184	GIS_ID_Link25330	TimberWest
Piggott Creek CW	CWHmm2	49.78316	-125.39268	GIS_ID_Link25331	TimberWest
Piggott Creek CW	CWHmm2	49.7789	-125.3915	GIS_ID_Link25332	TimberWest
Piggott Creek CW	CWHmm2	49.78707	-125.38162	GIS_ID_Link25333	TimberWest
Piggott Creek CW	CWHmm2	49.78318	-125.39561	GIS_ID_Link25334	TimberWest
Piggott Creek CW	CWHmm2	49.78269	-125.39697	GIS_ID_Link25335	TimberWest
Piggott Creek CW	CWHmm2	49.77758	-125.39185	GIS_ID_Link25336	TimberWest
Piggott Creek CW	CWHxm2	49.80485	-125.35648	GIS_ID_Link25337	TimberWest
Piggott Creek CW	CWHmm2	49.80419	-125.35531	GIS_ID_Link25338	TimberWest
Piggott Creek CW	CWHmm2	49.8044	-125.35657	GIS_ID_Link25339	TimberWest
Piggott Creek CW	CWHxm2	49.80478	-125.3576	GIS_ID_Link25340	TimberWest
Piggott Creek CW	CWHmm2	49.80437	-125.35662	GIS_ID_Link25341	TimberWest
Piggott Creek CW	CWHmm2	49.80459	-125.35643	GIS_ID_Link25342	TimberWest
Nanaimo Green	CWHmm2	49.0666	-124.36464	GIS_ID_Link25343	TimberWest
Nanaimo Green	CWHmm2	49.06767	-124.3642	GIS_ID_Link25344	TimberWest

Location (Basin)	Biogeo Zone (BGC_LABEL)	Latitude	Longitude	GIS_ID	Ownership
Nanaimo Green	CWHmm2	49.06682	-124.36451	GIS_ID_Link25345	TimberWest
Nanaimo Middle	CWHmm2	49.07277	-124.36182	GIS_ID_Link25346	TimberWest
Puntledge Toma CW	CWHxm2	49.51464	-125.11559	GIS_ID_Link25347	TimberWest
Puntledge Browns CW	CWHmm2	49.70243	-125.20908	GIS_ID_Link25348	TimberWest
Puntledge Browns CW	CWHmm2	49.70286	-125.20803	GIS_ID_Link25349	TimberWest
Puntledge Browns CW	CWHmm2	49.70177	-125.20923	GIS_ID_Link25350	TimberWest
Puntledge Browns CW	CWHmm2	49.7027	-125.20854	GIS_ID_Link25351	TimberWest
Haslam Creek	CWHmm2	48.9999	-124.0737	GIS_ID_Link25352	TimberWest
Haslam Creek	MHmm1	48.99811	-124.07388	GIS_ID_Link25353	TimberWest
Puntledge Comox CW	CWHmm1	49.53664	-125.27426	GIS_ID_Link25354	TimberWest
Puntledge Comox CW	CWHmm2	49.53289	-125.26711	GIS_ID_Link25355	TimberWest
Nanaimo Upper	CWHmm2	49.02638	-124.47923	GIS_ID_Link25356	TimberWest
Nanaimo Upper	CWHmm2	49.0266	-124.478	GIS_ID_Link25357	TimberWest
Nanaimo Upper	CWHmm2	49.02764	-124.47633	GIS_ID_Link25358	TimberWest
Nanaimo Upper	CWHmm2	49.02731	-124.4786	GIS_ID_Link25359	TimberWest
Nanaimo Upper	CWHmm2	49.02875	-124.47553	GIS_ID_Link25360	TimberWest
Nanaimo Upper	CWHmm2	49.02864	-124.47555	GIS_ID_Link25361	TimberWest
Nanaimo Upper	CWHmm2	49.02711	-124.4786	GIS_ID_Link25362	TimberWest
Nanaimo Upper	CWHmm2	49.02647	-124.47926	GIS_ID_Link25363	TimberWest
Nanaimo Upper	CWHmm2	49.02751	-124.47852	GIS_ID_Link25364	TimberWest
Puntledge Browns CW	CWHmm2	49.7174	-125.23635	GIS_ID_Link25365	TimberWest
Puntledge Browns CW	CWHmm2	49.71965	-125.23767	GIS_ID_Link25366	TimberWest
Puntledge Browns CW	CWHmm2	49.7161	-125.23486	GIS_ID_Link25367	TimberWest
Puntledge Browns CW	CWHmm2	49.71756	-125.23555	GIS_ID_Link25368	TimberWest
Puntledge Browns CW	CWHmm2	49.72092	-125.24293	GIS_ID_Link25369	TimberWest
Puntledge Browns CW	CWHmm2	49.72089	-125.24022	GIS_ID_Link25370	TimberWest
Puntledge Browns CW	CWHmm2	49.71593	-125.23512	GIS_ID_Link25371	TimberWest
Puntledge Browns CW	CWHmm2	49.71647	-125.23635	GIS_ID_Link25372	TimberWest
Puntledge Browns CW	CWHmm2	49.72042	-125.24404	GIS_ID_Link25373	TimberWest
Puntledge Browns CW	CWHmm2	49.7192	-125.23704	GIS_ID_Link25374	TimberWest
Puntledge Browns CW	CWHmm2	49.71931	-125.23871	GIS_ID_Link25375	TimberWest
Puntledge Browns CW	CWHmm2	49.71606	-125.23357	GIS_ID_Link25376	TimberWest
Puntledge Browns CW	CWHmm2	49.71757	-125.23636	GIS_ID_Link25377	TimberWest
Puntledge Browns CW	CWHmm2	49.71625	-125.23593	GIS_ID_Link25378	TimberWest
Puntledge Browns CW	CWHmm2	49.72029	-125.24437	GIS_ID_Link25379	TimberWest
Nanaimo Middle	CWHmm2	49.07811	-124.36194	GIS_ID_Link25380	TimberWest
Tsable Upper	CWHmm2	49.55361	-125.09821	GIS_ID_Link25381	TimberWest
Tsable Upper	CWHmm2	49.5537	-125.09898	GIS_ID_Link25382	TimberWest
Puntledge Moat - Eric CW	CWHmm2	49.66238	-125.29559	GIS_ID_Link25383	TimberWest
Puntledge Beech CW	CWHmm2	49.60538	-125.21423	GIS_ID_Link25384	TimberWest
Puntledge Beech CW	CWHmm2	49.60535	-125.21556	GIS_ID_Link25385	TimberWest
Puntledge Beech CW	CWHmm2	49.60492	-125.21394	GIS_ID_Link25386	TimberWest
Puntledge Lower CW	CWHxm2	49.57339	-125.15254	GIS_ID_Link25387	TimberWest
Puntledge Pearce CW	CWHmm2	49.63726	-125.20734	GIS_ID_Link25388	TimberWest
Puntledge Pearce CW	CWHmm2	49.63611	-125.20462	GIS_ID_Link25389	TimberWest
Puntledge Pearce CW	MHmm1	49.63777	-125.20515	GIS_ID_Link25390	TimberWest
Puntledge Pearce CW	CWHmm2	49.63658	-125.20576	GIS_ID_Link25391	TimberWest
Puntledge Pearce CW	CWHmm2	49.63613	-125.20618	GIS_ID_Link25392	TimberWest
Puntledge Browns CW	MHmm1	49.67938	-125.21657	GIS_ID_Link25393	TimberWest
Piggott Creek CW	CWHmm2	49.77572	-125.35519	GIS_ID_Link25394	TimberWest
Puntledge Lower CW	CWHxm2	49.61914	-125.19638	GIS_ID_Link25395	TimberWest

Location (Basin)	Biogeo Zone (BGC_LABEL)	Latitude	Longitude	GIS_ID	Ownership
Puntledge Rees - Kweishun CW	CWHmm2	49.59849	-125.27976	GIS_ID_Link25396	TimberWest
Puntledge Toma CW	CWHxm2	49.54636	-125.14072	GIS_ID_Link25397	TimberWest
Puntledge Toma CW	CWHxm2	49.54404	-125.14412	GIS_ID_Link25398	TimberWest
Puntledge Toma CW	CWHxm2	49.54488	-125.14258	GIS_ID_Link25399	TimberWest
Puntledge Toma CW	CWHxm2	49.54643	-125.14095	GIS_ID_Link25400	TimberWest
Puntledge Toma CW	CWHxm2	49.54626	-125.1412	GIS_ID_Link25401	TimberWest
Puntledge Toma CW	CWHxm2	49.54544	-125.14229	GIS_ID_Link25402	TimberWest
Puntledge Browns CW	CWHmm1	49.69679	-125.20868	GIS_ID_Link25403	TimberWest
Puntledge Browns CW	CWHmm2	49.69833	-125.20953	GIS_ID_Link25404	TimberWest
Puntledge Browns CW	CWHmm1	49.69714	-125.20893	GIS_ID_Link25405	TimberWest
Puntledge Browns CW	CWHmm1	49.69712	-125.20877	GIS_ID_Link25406	TimberWest
Puntledge Browns CW	CWHmm1	49.69804	-125.20947	GIS_ID_Link25407	TimberWest
Puntledge Beech CW	CWHmm2	49.6051	-125.21686	GIS_ID_Link25408	TimberWest
Puntledge Comox CW	CWHxm2	49.57193	-125.23757	GIS_ID_Link25409	TimberWest
Puntledge Lower CW	CWHxm2	49.63916	-125.1611	GIS_ID_Link25410	TimberWest
Piggott Creek CW	CWHmm2	49.77347	-125.35478	GIS_ID_Link25411	TimberWest
Piggott Creek CW	CWHmm2	49.77132	-125.3526	GIS_ID_Link25412	TimberWest
Piggott Creek CW	CWHmm2	49.77409	-125.35529	GIS_ID_Link25413	TimberWest
Piggott Creek CW	CWHmm2	49.77445	-125.35554	GIS_ID_Link25414	TimberWest
Puntledge Willemar CW	CWHxm2	49.50213	-125.18615	GIS_ID_Link25415	TimberWest
Puntledge Willemar CW	CWHxm2	49.50081	-125.18356	GIS_ID_Link25416	TimberWest
Puntledge Willemar CW	CWHxm2	49.50182	-125.18446	GIS_ID_Link25417	TimberWest
Puntledge Toma CW	CWHmm2	49.52479	-125.122	GIS_ID_Link25418	TimberWest
Puntledge Toma CW	CWHmm2	49.52676	-125.12133	GIS_ID_Link25419	TimberWest
Puntledge Lower CW	CWHmm2	49.63658	-125.18798	GIS_ID_Link25420	TimberWest
Puntledge Lower CW	CWHmm2	49.6362	-125.18672	GIS_ID_Link25421	TimberWest
Puntledge Toma CW	CWHxm2	49.54753	-125.14042	GIS_ID_Link25422	TimberWest
Puntledge Toma CW	CWHxm2	49.54745	-125.13994	GIS_ID_Link25423	TimberWest
Puntledge Toma CW	CWHxm2	49.54814	-125.13978	GIS_ID_Link25424	TimberWest
Puntledge Toma CW	CWHxm2	49.54788	-125.14011	GIS_ID_Link25425	TimberWest
Puntledge Toma CW	CWHxm2	49.54692	-125.14057	GIS_ID_Link25426	TimberWest
Puntledge Toma CW	CWHxm2	49.54701	-125.1412	GIS_ID_Link25427	TimberWest
Puntledge Toma CW	CWHxm2	49.54779	-125.14087	GIS_ID_Link25428	TimberWest
Puntledge Toma CW	CWHxm2	49.54706	-125.14294	GIS_ID_Link25429	TimberWest
Puntledge Toma CW	CWHxm2	49.54765	-125.14157	GIS_ID_Link25430	TimberWest
Puntledge Toma CW	CWHxm2	49.54725	-125.14192	GIS_ID_Link25431	TimberWest
Puntledge Toma CW	CWHxm2	49.54741	-125.13984	GIS_ID_Link25432	TimberWest
Puntledge Toma CW	CWHxm2	49.54627	-125.13791	GIS_ID_Link25433	TimberWest
Puntledge Toma CW	CWHxm2	49.54656	-125.13776	GIS_ID_Link25434	TimberWest
Puntledge Toma CW	CWHxm2	49.54725	-125.13833	GIS_ID_Link25435	TimberWest
Puntledge Toma CW	CWHxm2	49.54721	-125.14052	GIS_ID_Link25436	TimberWest
Puntledge Toma CW	CWHxm2	49.54807	-125.13988	GIS_ID_Link25437	TimberWest
Puntledge Lower CW	CWHxm2	49.59044	-125.16073	GIS_ID_Link25438	TimberWest
Puntledge Lower CW	CWHxm2	49.58979	-125.16281	GIS_ID_Link25439	TimberWest
Puntledge Lower CW	CWHmm2	49.6365	-125.18455	GIS_ID_Link25440	TimberWest
Puntledge Lower CW	MHmm1	49.63804	-125.18495	GIS_ID_Link25441	TimberWest
Trent Upper	MHmm1	49.56848	-125.11135	GIS_ID_Link25442	TimberWest
Trent Upper	MHmm1	49.56809	-125.10993	GIS_ID_Link25443	TimberWest
Puntledge Toma CW	CWHmm2	49.5131	-125.14408	GIS_ID_Link25444	TimberWest
Puntledge Toma CW	CWHmm2	49.51386	-125.14414	GIS_ID_Link25445	TimberWest
Puntledge Toma CW	CWHxm2	49.5171	-125.14547	GIS_ID_Link25446	TimberWest

Location (Basin)	Biogeo Zone (BGC_LABEL)	Latitude	Longitude	GIS_ID	Ownership
Puntledge Toma CW	CWHxm2	49.51793	-125.14558	GIS_ID_Link25447	TimberWest
Puntledge Toma CW	CWHxm2	49.51646	-125.14433	GIS_ID_Link25448	TimberWest
Puntledge Toma CW	CWHmm2	49.51324	-125.14425	GIS_ID_Link25449	TimberWest
Puntledge Toma CW	CWHxm2	49.51753	-125.14488	GIS_ID_Link25450	TimberWest
Tsable Upper	CWHmm2	49.55267	-125.102	GIS_ID_Link25451	TimberWest
Tsable Upper	CWHmm2	49.5537	-125.1025	GIS_ID_Link25452	TimberWest
Tsable Upper	CWHmm2	49.55323	-125.10024	GIS_ID_Link25453	TimberWest
Tsable Upper	CWHmm2	49.55325	-125.10185	GIS_ID_Link25454	TimberWest
Puntledge Browns CW	CWHmm2	49.70097	-125.21302	GIS_ID_Link25455	TimberWest
Puntledge Cruikshank CW	CWHmm2	49.57201	-125.20814	GIS_ID_Link25456	TimberWest
Puntledge Cruikshank CW	CWHmm2	49.57217	-125.21061	GIS_ID_Link25457	TimberWest
Puntledge Cruikshank CW	CWHmm2	49.57111	-125.20808	GIS_ID_Link25458	TimberWest
Puntledge Cruikshank CW	CWHmm2	49.57463	-125.20355	GIS_ID_Link25459	TimberWest
Puntledge Cruikshank CW	CWHmm2	49.57205	-125.20317	GIS_ID_Link25460	TimberWest
Puntledge Cruikshank CW	CWHmm2	49.56988	-125.20893	GIS_ID_Link25461	TimberWest
Puntledge Cruikshank CW	CWHmm2	49.56931	-125.20626	GIS_ID_Link25462	TimberWest
Puntledge Cruikshank CW	CWHmm2	49.56956	-125.20723	GIS_ID_Link25463	TimberWest
Puntledge Cruikshank CW	CWHmm2	49.57154	-125.20366	GIS_ID_Link25464	TimberWest
Puntledge Cruikshank CW	CWHxm2	49.5745	-125.20269	GIS_ID_Link25465	TimberWest
Puntledge Cruikshank CW	CWHxm2	49.57428	-125.20291	GIS_ID_Link25466	TimberWest
Puntledge Cruikshank CW	CWHxm2	49.57326	-125.20642	GIS_ID_Link25467	TimberWest
Puntledge Cruikshank CW	CWHxm2	49.57371	-125.20814	GIS_ID_Link25468	TimberWest
Puntledge Cruikshank CW	CWHxm2	49.57297	-125.20908	GIS_ID_Link25469	TimberWest
Puntledge Cruikshank CW	CWHmm2	49.56979	-125.20738	GIS_ID_Link25470	TimberWest
Puntledge Cruikshank CW	CWHmm2	49.56925	-125.20655	GIS_ID_Link25471	TimberWest
Puntledge Cruikshank CW	CWHxm2	49.57461	-125.20319	GIS_ID_Link25472	TimberWest
Puntledge Cruikshank CW	CWHxm2	49.57425	-125.20324	GIS_ID_Link25473	TimberWest
Puntledge Cruikshank CW	CWHxm2	49.57324	-125.20291	GIS_ID_Link25474	TimberWest
Puntledge Willemar CW	CWHmm2	49.49824	-125.18238	GIS_ID_Link25475	TimberWest
Puntledge Willemar CW	CWHxm2	49.49962	-125.1828	GIS_ID_Link25476	TimberWest
Puntledge Willemar CW	CWHxm2	49.4983	-125.18267	GIS_ID_Link25477	TimberWest
Puntledge Toma CW	CWHxm2	49.51936	-125.14641	GIS_ID_Link25478	TimberWest
Puntledge Lower CW	CWHmm2	49.5677	-125.14732	GIS_ID_Link25479	TimberWest
Puntledge Lower CW	CWHmm2	49.56918	-125.14911	GIS_ID_Link25480	TimberWest
Puntledge Lower CW	CWHmm2	49.56861	-125.14754	GIS_ID_Link25481	TimberWest
Puntledge Lower CW	CWHxm2	49.56883	-125.15067	GIS_ID_Link25482	TimberWest
Puntledge Lower CW	CWHxm2	49.56873	-125.15156	GIS_ID_Link25483	TimberWest
Puntledge Lower CW	CWHxm2	49.56595	-125.14878	GIS_ID_Link25484	TimberWest
Puntledge Lower CW	CWHxm2	49.56923	-125.15205	GIS_ID_Link25485	TimberWest
Puntledge Lower CW	CWHxm2	49.56833	-125.15183	GIS_ID_Link25486	TimberWest
Puntledge Lower CW	CWHxm2	49.56852	-125.15208	GIS_ID_Link25487	TimberWest
Puntledge Lower CW	CWHxm2	49.56774	-125.1512	GIS_ID_Link25488	TimberWest
Puntledge Lower CW	CWHxm2	49.55462	-125.19729	GIS_ID_Link25489	TimberWest
Puntledge Lower CW	CWHxm2	49.55345	-125.19649	GIS_ID_Link25490	TimberWest
Puntledge Lower CW	CWHxm2	49.55471	-125.195	GIS_ID_Link25491	TimberWest
Puntledge Moat - Eric CW	MHmm1	49.66746	-125.29486	GIS_ID_Link25492	TimberWest
Puntledge Moat - Eric CW	MHmm1	49.66793	-125.2937	GIS_ID_Link25493	TimberWest
Puntledge Moat - Eric CW	MHmm1	49.66716	-125.29565	GIS_ID_Link25494	TimberWest
Puntledge Willemar CW	CWHxm2	49.49798	-125.1715	GIS_ID_Link25495	TimberWest
Puntledge Willemar CW	CWHxm2	49.49885	-125.17144	GIS_ID_Link25496	TimberWest
Puntledge Willemar CW	CWHxm2	49.49792	-125.17084	GIS_ID_Link25497	TimberWest

Location (Basin)	Biogeo Zone (BGC_LABEL)	Latitude	Longitude	GIS_ID	Ownership
Puntledge Toma CW	CWHmm2	49.5227	-125.12262	GIS_ID_Link25498	TimberWest
Trent Upper	MHmm1	49.56973	-125.13473	GIS_ID_Link25499	TimberWest
Trent Upper	MHmm1	49.57182	-125.13426	GIS_ID_Link25500	TimberWest
Trent Upper	MHmm1	49.56809	-125.13487	GIS_ID_Link25501	TimberWest
Trent Upper	MHmm1	49.56825	-125.13474	GIS_ID_Link25502	TimberWest
Trent Upper	MHmm1	49.56926	-125.13394	GIS_ID_Link25503	TimberWest
Puntledge Moat - Eric CW	CWHmm2	49.65037	-125.33098	GIS_ID_Link25504	TimberWest
Puntledge Moat - Eric CW	CWHmm2	49.65072	-125.3303	GIS_ID_Link25505	TimberWest
Puntledge Lower CW	CWHmm2	49.57173	-125.14936	GIS_ID_Link25506	TimberWest
Puntledge Lower CW	CWHmm2	49.57131	-125.14877	GIS_ID_Link25507	TimberWest
Puntledge Lower CW	CWHmm2	49.57171	-125.14989	GIS_ID_Link25508	TimberWest
Puntledge Lower CW	CWHxm2	49.57057	-125.15119	GIS_ID_Link25509	TimberWest
Puntledge Rees - Kweishun CW	CWHmm1	49.60784	-125.32096	GIS_ID_Link25510	TimberWest
Puntledge Rees - Kweishun CW	CWHmm1	49.60707	-125.31954	GIS_ID_Link25511	TimberWest
Puntledge Rees - Kweishun CW	CWHmm1	49.60766	-125.32139	GIS_ID_Link25512	TimberWest
Puntledge Rees - Kweishun CW	CWHmm1	49.60838	-125.32302	GIS_ID_Link25513	TimberWest
Puntledge Rees - Kweishun CW	CWHmm1	49.60769	-125.32046	GIS_ID_Link25514	TimberWest
Puntledge Rees - Kweishun CW	CWHmm2	49.60798	-125.32177	GIS_ID_Link25515	TimberWest
Puntledge Rees - Kweishun CW	CWHmm2	49.608	-125.32189	GIS_ID_Link25516	TimberWest
Puntledge Rees - Kweishun CW	CWHmm2	49.60871	-125.32439	GIS_ID_Link25517	TimberWest
Puntledge Rees - Kweishun CW	CWHmm2	49.60849	-125.32247	GIS_ID_Link25518	TimberWest
Puntledge Rees - Kweishun CW	CWHmm2	49.609	-125.32353	GIS_ID_Link25519	TimberWest
Puntledge Rees - Kweishun CW	CWHmm1	49.60712	-125.31914	GIS_ID_Link25520	TimberWest
Puntledge Rees - Kweishun CW	CWHmm1	49.60667	-125.31779	GIS_ID_Link25521	TimberWest
Puntledge Rees - Kweishun CW	CWHmm1	49.60694	-125.31865	GIS_ID_Link25522	TimberWest
Puntledge Rees - Kweishun CW	CWHmm2	49.60817	-125.32223	GIS_ID_Link25523	TimberWest
Puntledge Rees - Kweishun CW	CWHmm1	49.60776	-125.32056	GIS_ID_Link25524	TimberWest
Puntledge Rees - Kweishun CW	CWHmm2	49.608	-125.32181	GIS_ID_Link25525	TimberWest
Puntledge Rees - Kweishun CW	CWHmm2	49.60881	-125.3228	GIS_ID_Link25526	TimberWest
Puntledge Rees - Kweishun CW	CWHmm2	49.60866	-125.32412	GIS_ID_Link25527	TimberWest
Piggott Creek CW	CWHmm2	49.80164	-125.37093	GIS_ID_Link25528	TimberWest
Piggott Creek CW	CWHmm2	49.80391	-125.37143	GIS_ID_Link25529	TimberWest
Piggott Creek CW	CWHmm2	49.80244	-125.37173	GIS_ID_Link25530	TimberWest
Piggott Creek CW	CWHmm2	49.80378	-125.3719	GIS_ID_Link25531	TimberWest
Piggott Creek CW	CWHmm2	49.80414	-125.36848	GIS_ID_Link25532	TimberWest
Piggott Creek CW	CWHmm2	49.80244	-125.37032	GIS_ID_Link25533	TimberWest
Piggott Creek CW	CWHmm2	49.80101	-125.37262	GIS_ID_Link25534	TimberWest
Piggott Creek CW	CWHmm2	49.80123	-125.37332	GIS_ID_Link25535	TimberWest
Piggott Creek CW	CWHmm2	49.80143	-125.37286	GIS_ID_Link25536	TimberWest
Piggott Creek CW	CWHmm2	49.80228	-125.37387	GIS_ID_Link25537	TimberWest
Piggott Creek CW	CWHxm2	49.8031	-125.36893	GIS_ID_Link25538	TimberWest
Piggott Creek CW	CWHxm2	49.80381	-125.36815	GIS_ID_Link25539	TimberWest
Piggott Creek CW	CWHmm2	49.80353	-125.37169	GIS_ID_Link25540	TimberWest
Piggott Creek CW	CWHmm2	49.80121	-125.3721	GIS_ID_Link25541	TimberWest
Piggott Creek CW	CWHmm2	49.8035	-125.37149	GIS_ID_Link25542	TimberWest
Piggott Creek CW	CWHmm2	49.80176	-125.37082	GIS_ID_Link25543	TimberWest
Piggott Creek CW	CWHmm2	49.80285	-125.36975	GIS_ID_Link25544	TimberWest
Piggott Creek CW	CWHmm2	49.80134	-125.37325	GIS_ID_Link25545	TimberWest
Piggott Creek CW	CWHmm2	49.80143	-125.37267	GIS_ID_Link25546	TimberWest
Piggott Creek CW	CWHmm2	49.80194	-125.37376	GIS_ID_Link25547	TimberWest
Puntledge Toma CW	CWHmm2	49.511	-125.14973	GIS_ID_Link25548	TimberWest

Location (Basin)	Biogeo Zone (BGC_LABEL)	Latitude	Longitude	GIS_ID	Ownership
Puntledge Toma CW	CWHmm2	49.51178	-125.15061	GIS_ID_Link25549	TimberWest
Puntledge Toma CW	CWHmm2	49.51305	-125.15078	GIS_ID_Link25550	TimberWest
Puntledge Toma CW	CWHmm2	49.5124	-125.15044	GIS_ID_Link25551	TimberWest
Puntledge Toma CW	CWHmm2	49.51139	-125.1502	GIS_ID_Link25552	TimberWest
Puntledge Comox CW	CWHxm2	49.56921	-125.23351	GIS_ID_Link25553	TimberWest
Puntledge Cruikshank CW	CWHmm2	49.56985	-125.23086	GIS_ID_Link25554	TimberWest
Puntledge Cruikshank CW	CWHxm2	49.56969	-125.2332	GIS_ID_Link25555	TimberWest
Puntledge Cruikshank CW	CWHxm2	49.56982	-125.23109	GIS_ID_Link25556	TimberWest
Puntledge Browns CW	CWHmm2	49.70172	-125.20107	GIS_ID_Link25557	TimberWest
Puntledge Toma CW	CWHxm2	49.52035	-125.16827	GIS_ID_Link25558	TimberWest
Puntledge Toma CW	CWHxm2	49.51968	-125.1682	GIS_ID_Link25559	TimberWest
Puntledge Lower CW	CWHmm2	49.64463	-125.15927	GIS_ID_Link25560	TimberWest
Puntledge Lower CW	CWHmm2	49.6443	-125.15993	GIS_ID_Link25561	TimberWest
Puntledge Toma CW	MHmm1	49.52923	-125.11755	GIS_ID_Link25562	TimberWest
Puntledge Toma CW	MHmm1	49.5312	-125.11826	GIS_ID_Link25563	TimberWest
Puntledge Toma CW	MHmm1	49.53048	-125.11941	GIS_ID_Link25564	TimberWest
Piggott Creek CW	CWHmm2	49.78706	-125.36586	GIS_ID_Link25565	TimberWest
Piggott Creek CW	CWHmm2	49.77187	-125.40419	GIS_ID_Link25566	TimberWest
Piggott Creek CW	CWHmm2	49.77148	-125.4042	GIS_ID_Link25567	TimberWest
Piggott Creek CW	CWHmm2	49.7763	-125.40523	GIS_ID_Link25568	TimberWest
Piggott Creek CW	CWHmm2	49.77081	-125.40422	GIS_ID_Link25569	TimberWest
Piggott Creek CW	CWHmm2	49.76685	-125.40407	GIS_ID_Link25570	TimberWest
Piggott Creek CW	CWHmm2	49.76762	-125.4047	GIS_ID_Link25571	TimberWest
Piggott Creek CW	CWHmm2	49.76848	-125.40416	GIS_ID_Link25572	TimberWest
Piggott Creek CW	CWHmm2	49.76892	-125.40401	GIS_ID_Link25573	TimberWest
Piggott Creek CW	CWHmm2	49.76929	-125.405	GIS_ID_Link25574	TimberWest
Piggott Creek CW	CWHmm2	49.76718	-125.40448	GIS_ID_Link25575	TimberWest
Piggott Creek CW	CWHmm2	49.76776	-125.40387	GIS_ID_Link25576	TimberWest
Piggott Creek CW	CWHmm2	49.77391	-125.40591	GIS_ID_Link25577	TimberWest
Piggott Creek CW	CWHmm2	49.76988	-125.40441	GIS_ID_Link25578	TimberWest
Piggott Creek CW	CWHmm2	49.77727	-125.40486	GIS_ID_Link25579	TimberWest
Piggott Creek CW	CWHmm2	49.77203	-125.40413	GIS_ID_Link25580	TimberWest
Piggott Creek CW	CWHmm2	49.77743	-125.40367	GIS_ID_Link25581	TimberWest
Piggott Creek CW	CWHmm2	49.77777	-125.4032	GIS_ID_Link25582	TimberWest
Piggott Creek CW	CWHmm2	49.77862	-125.40334	GIS_ID_Link25583	TimberWest
Piggott Creek CW	CWHmm2	49.78038	-125.40186	GIS_ID_Link25584	TimberWest
Piggott Creek CW	CWHmm2	49.78049	-125.40012	GIS_ID_Link25585	TimberWest
Piggott Creek CW	CWHmm2	49.78049	-125.40113	GIS_ID_Link25586	TimberWest
Piggott Creek CW	CWHmm2	49.77673	-125.40466	GIS_ID_Link25587	TimberWest
Piggott Creek CW	CWHmm2	49.76833	-125.40453	GIS_ID_Link25588	TimberWest
Piggott Creek CW	CWHmm2	49.77408	-125.40561	GIS_ID_Link25589	TimberWest
Piggott Creek CW	CWHmm2	49.76957	-125.40439	GIS_ID_Link25590	TimberWest
Piggott Creek CW	CWHmm2	49.77807	-125.40327	GIS_ID_Link25591	TimberWest
Piggott Creek CW	CWHmm2	49.77799	-125.40291	GIS_ID_Link25592	TimberWest
Piggott Creek CW	CWHmm2	49.77894	-125.40227	GIS_ID_Link25593	TimberWest
Piggott Creek CW	CWHmm2	49.77965	-125.40226	GIS_ID_Link25594	TimberWest
Piggott Creek CW	CWHmm2	49.78073	-125.40079	GIS_ID_Link25595	TimberWest
Piggott Creek CW	CWHmm2	49.77977	-125.40125	GIS_ID_Link25596	TimberWest
Piggott Creek CW	CWHmm2	49.77711	-125.40393	GIS_ID_Link25597	TimberWest
Piggott Creek CW	CWHmm2	49.76884	-125.40408	GIS_ID_Link25598	TimberWest
Piggott Creek CW	CWHmm2	49.77644	-125.40528	GIS_ID_Link25599	TimberWest

Location (Basin)	Biogeo Zone (BGC_LABEL)	Latitude	Longitude	GIS_ID	Ownership
Piggott Creek CW	CWHmm2	49.77483	-125.40625	GIS_ID_Link25600	TimberWest
Piggott Creek CW	CWHmm2	49.77178	-125.4042	GIS_ID_Link25601	TimberWest
Piggott Creek CW	CWHmm2	49.76908	-125.4048	GIS_ID_Link25602	TimberWest
Piggott Creek CW	CWHmm2	49.76688	-125.40418	GIS_ID_Link25603	TimberWest
Piggott Creek CW	CWHmm2	49.77494	-125.40605	GIS_ID_Link25604	TimberWest
Piggott Creek CW	CWHmm2	49.77071	-125.40425	GIS_ID_Link25605	TimberWest
Piggott Creek CW	CWHmm2	49.76749	-125.40466	GIS_ID_Link25606	TimberWest
Piggott Creek CW	CWHmm2	49.76829	-125.40413	GIS_ID_Link25607	TimberWest
Piggott Creek CW	CWHmm2	49.76903	-125.40398	GIS_ID_Link25608	TimberWest
Piggott Creek CW	CWHmm2	49.77821	-125.40376	GIS_ID_Link25609	TimberWest
Piggott Creek CW	CWHmm2	49.77922	-125.40269	GIS_ID_Link25610	TimberWest
Puntledge Lower CW	CWHmm2	49.57141	-125.14165	GIS_ID_Link25611	TimberWest
Puntledge Lower CW	CWHmm2	49.57156	-125.14349	GIS_ID_Link25612	TimberWest
Trent Upper	MHmm1	49.56453	-125.0996	GIS_ID_Link25613	TimberWest
Trent Upper	MHmm1	49.56049	-125.10619	GIS_ID_Link25614	TimberWest
Trent Upper	MHmm1	49.55973	-125.10621	GIS_ID_Link25615	TimberWest
Trent Upper	MHmm1	49.56205	-125.10337	GIS_ID_Link25616	TimberWest
Trent Upper	MHmm1	49.56367	-125.10031	GIS_ID_Link25617	TimberWest
Trent Upper	MHmm1	49.56019	-125.10618	GIS_ID_Link25618	TimberWest
Puntledge Toma CW	CWHmm2	49.51744	-125.15226	GIS_ID_Link25619	TimberWest
Puntledge Toma CW	CWHmm2	49.51655	-125.15466	GIS_ID_Link25620	TimberWest
Puntledge Browns CW	CWHmm1	49.69665	-125.19953	GIS_ID_Link25621	TimberWest
Puntledge Browns CW	CWHmm2	49.70118	-125.19754	GIS_ID_Link25622	TimberWest
Puntledge Browns CW	CWHmm2	49.70127	-125.1974	GIS_ID_Link25623	TimberWest
Puntledge Browns CW	CWHmm2	49.70071	-125.20028	GIS_ID_Link25624	TimberWest
Puntledge Browns CW	CWHmm2	49.70019	-125.19895	GIS_ID_Link25625	TimberWest
Puntledge Browns CW	CWHmm2	49.70029	-125.19616	GIS_ID_Link25626	TimberWest
Puntledge Browns CW	CWHmm2	49.69824	-125.19683	GIS_ID_Link25627	TimberWest
Puntledge Browns CW	CWHmm2	49.69829	-125.203	GIS_ID_Link25628	TimberWest
Puntledge Browns CW	CWHmm2	49.70085	-125.19812	GIS_ID_Link25629	TimberWest
Puntledge Browns CW	CWHmm2	49.70121	-125.19726	GIS_ID_Link25630	TimberWest
Puntledge Browns CW	CWHmm2	49.70109	-125.19763	GIS_ID_Link25631	TimberWest
Puntledge Browns CW	CWHmm2	49.70035	-125.20021	GIS_ID_Link25632	TimberWest
Puntledge Browns CW	CWHmm2	49.69872	-125.19882	GIS_ID_Link25633	TimberWest
Puntledge Browns CW	CWHmm2	49.70338	-125.21125	GIS_ID_Link25634	TimberWest
Puntledge Browns CW	CWHmm2	49.70359	-125.21158	GIS_ID_Link25635	TimberWest
Puntledge Browns CW	CWHmm2	49.70266	-125.2096	GIS_ID_Link25636	TimberWest
Puntledge Browns CW	CWHmm2	49.70258	-125.21067	GIS_ID_Link25637	TimberWest
Puntledge Browns CW	CWHmm2	49.70196	-125.21229	GIS_ID_Link25638	TimberWest
Puntledge Browns CW	CWHmm2	49.69908	-125.20817	GIS_ID_Link25639	TimberWest
Puntledge Browns CW	CWHmm2	49.69897	-125.20898	GIS_ID_Link25640	TimberWest
Puntledge Browns CW	CWHmm2	49.70129	-125.21041	GIS_ID_Link25641	TimberWest
Puntledge Browns CW	CWHmm2	49.70045	-125.21003	GIS_ID_Link25642	TimberWest
Puntledge Browns CW	CWHmm2	49.70112	-125.20937	GIS_ID_Link25643	TimberWest
Puntledge Browns CW	CWHmm2	49.69836	-125.20813	GIS_ID_Link25644	TimberWest
Puntledge Browns CW	CWHmm2	49.70269	-125.21002	GIS_ID_Link25645	TimberWest
Puntledge Browns CW	CWHmm2	49.70083	-125.20956	GIS_ID_Link25646	TimberWest
Puntledge Browns CW	CWHmm2	49.70029	-125.2091	GIS_ID_Link25647	TimberWest
Puntledge Browns CW	CWHmm2	49.69763	-125.2084	GIS_ID_Link25648	TimberWest
Puntledge Browns CW	CWHmm2	49.69861	-125.20835	GIS_ID_Link25649	TimberWest
Puntledge Browns CW	CWHmm2	49.69874	-125.20819	GIS_ID_Link25650	TimberWest

Location (Basin)	Biogeo Zone (BGC_LABEL)	Latitude	Longitude	GIS_ID	Ownership
Puntledge Browns CW	CWHmm2	49.698	-125.20823	GIS_ID_Link25651	TimberWest
Puntledge Browns CW	CWHmm2	49.69925	-125.20811	GIS_ID_Link25652	TimberWest
Puntledge Browns CW	CWHmm2	49.69755	-125.20829	GIS_ID_Link25653	TimberWest
Puntledge Browns CW	CWHmm2	49.69775	-125.20811	GIS_ID_Link25654	TimberWest
Puntledge Browns CW	CWHmm2	49.70234	-125.21119	GIS_ID_Link25655	TimberWest
Puntledge Browns CW	CWHmm2	49.70101	-125.21039	GIS_ID_Link25656	TimberWest
Puntledge Browns CW	CWHmm2	49.69782	-125.20773	GIS_ID_Link25657	TimberWest
Puntledge Toma CW	CWHxm2	49.52007	-125.14867	GIS_ID_Link25658	TimberWest
Piggott Creek CW	CWHmm2	49.7612	-125.3432	GIS_ID_Link25659	TimberWest
Piggott Creek CW	CWHmm2	49.76352	-125.34367	GIS_ID_Link25660	TimberWest
Piggott Creek CW	CWHmm2	49.76035	-125.34351	GIS_ID_Link25661	TimberWest
Puntledge Lower CW	CWHmm2	49.64223	-125.16283	GIS_ID_Link25662	TimberWest
Puntledge Lower CW	CWHmm2	49.64087	-125.15922	GIS_ID_Link25663	TimberWest
Puntledge Lower CW	CWHmm2	49.64229	-125.16078	GIS_ID_Link25664	TimberWest
Puntledge Lower CW	CWHmm2	49.64134	-125.16119	GIS_ID_Link25665	TimberWest
Puntledge Lower CW	MHmm1	49.64225	-125.16313	GIS_ID_Link25666	TimberWest
Puntledge Lower CW	MHmm1	49.6424	-125.16353	GIS_ID_Link25667	TimberWest
Puntledge Lower CW	MHmm1	49.64099	-125.16648	GIS_ID_Link25668	TimberWest
Puntledge Lower CW	MHmm1	49.64186	-125.16396	GIS_ID_Link25669	TimberWest
Puntledge Lower CW	MHmm1	49.6416	-125.16562	GIS_ID_Link25670	TimberWest
Puntledge Lower CW	CWHmm2	49.64186	-125.16059	GIS_ID_Link25671	TimberWest
Puntledge Lower CW	MHmm1	49.64228	-125.16328	GIS_ID_Link25672	TimberWest
Puntledge Lower CW	MHmm1	49.64106	-125.16633	GIS_ID_Link25673	TimberWest
Puntledge Willemar CW	CWHmm2	49.51786	-125.16831	GIS_ID_Link25674	TimberWest
Puntledge Willemar CW	CWHmm2	49.51829	-125.1676	GIS_ID_Link25675	TimberWest
Puntledge Lower CW	CWHmm2	49.5655	-125.13855	GIS_ID_Link25676	TimberWest
Puntledge Lower CW	CWHmm2	49.56456	-125.13882	GIS_ID_Link25677	TimberWest
Puntledge Lower CW	CWHmm2	49.56481	-125.13846	GIS_ID_Link25678	TimberWest
Puntledge Browns CW	CWHmm2	49.70307	-125.20592	GIS_ID_Link25679	TimberWest
Puntledge Browns CW	CWHmm2	49.70224	-125.20202	GIS_ID_Link25680	TimberWest
Puntledge Browns CW	CWHmm2	49.7011	-125.20214	GIS_ID_Link25681	TimberWest
Puntledge Cruikshank CW	CWHmm2	49.60653	-125.22901	GIS_ID_Link25682	TimberWest
Puntledge Lower CW	CWHmm2	49.60743	-125.22681	GIS_ID_Link25683	TimberWest
Puntledge Willemar CW	CWHmm2	49.52596	-125.21029	GIS_ID_Link25684	TimberWest
Piggott Creek CW	CWHmm2	49.78715	-125.35539	GIS_ID_Link25685	TimberWest
Piggott Creek CW	CWHmm2	49.79237	-125.34562	GIS_ID_Link25686	TimberWest
Piggott Creek CW	CWHmm2	49.79403	-125.34499	GIS_ID_Link25687	TimberWest
Piggott Creek CW	CWHmm2	49.78816	-125.34814	GIS_ID_Link25688	TimberWest
Piggott Creek CW	CWHmm2	49.78853	-125.34501	GIS_ID_Link25689	TimberWest
Piggott Creek CW	CWHmm2	49.79148	-125.34595	GIS_ID_Link25690	TimberWest
Piggott Creek CW	CWHmm2	49.78937	-125.34776	GIS_ID_Link25691	TimberWest
Piggott Creek CW	CWHmm2	49.78924	-125.34882	GIS_ID_Link25692	TimberWest
Piggott Creek CW	CWHmm2	49.78853	-125.34908	GIS_ID_Link25693	TimberWest
Piggott Creek CW	CWHmm2	49.79012	-125.34725	GIS_ID_Link25694	TimberWest
Piggott Creek CW	CWHmm2	49.79089	-125.34662	GIS_ID_Link25695	TimberWest
Piggott Creek CW	CWHmm2	49.78862	-125.34986	GIS_ID_Link25696	TimberWest
Piggott Creek CW	CWHmm2	49.79063	-125.3486	GIS_ID_Link25697	TimberWest
Piggott Creek CW	CWHmm2	49.79014	-125.34469	GIS_ID_Link25698	TimberWest
Piggott Creek CW	CWHmm2	49.78895	-125.34837	GIS_ID_Link25699	TimberWest
Piggott Creek CW	CWHmm2	49.78796	-125.34336	GIS_ID_Link25700	TimberWest
Piggott Creek CW	CWHmm2	49.79277	-125.34555	GIS_ID_Link25701	TimberWest

Location (Basin)	Biogeo Zone (BGC_LABEL)	Latitude	Longitude	GIS_ID	Ownership
Piggott Creek CW	CWHmm2	49.79287	-125.34487	GIS_ID_Link25702	TimberWest
Piggott Creek CW	CWHmm2	49.79211	-125.34551	GIS_ID_Link25703	TimberWest
Piggott Creek CW	CWHmm2	49.78843	-125.34794	GIS_ID_Link25704	TimberWest
Piggott Creek CW	CWHmm2	49.79023	-125.34707	GIS_ID_Link25705	TimberWest
Piggott Creek CW	CWHmm2	49.78774	-125.34376	GIS_ID_Link25706	TimberWest
Piggott Creek CW	CWHmm2	49.79052	-125.34693	GIS_ID_Link25707	TimberWest
Piggott Creek CW	CWHmm2	49.78869	-125.34923	GIS_ID_Link25708	TimberWest
Piggott Creek CW	CWHmm2	49.78817	-125.34391	GIS_ID_Link25709	TimberWest
Piggott Creek CW	CWHmm2	49.78821	-125.34415	GIS_ID_Link25710	TimberWest
Piggott Creek CW	CWHmm2	49.78825	-125.34442	GIS_ID_Link25711	TimberWest
Piggott Creek CW	CWHmm2	49.78819	-125.34332	GIS_ID_Link25712	TimberWest
Piggott Creek CW	CWHmm2	49.78079	-125.41026	GIS_ID_Link25713	TimberWest
Piggott Creek CW	CWHmm2	49.7802	-125.41041	GIS_ID_Link25714	TimberWest
Piggott Creek CW	CWHmm2	49.78055	-125.41033	GIS_ID_Link25715	TimberWest
Piggott Creek CW	MHmm1	49.78327	-125.34244	GIS_ID_Link25716	TimberWest
Piggott Creek CW	MHmm1	49.78256	-125.34472	GIS_ID_Link25717	TimberWest
Puntledge Lower CW	MHmm1	49.64445	-125.16419	GIS_ID_Link25718	TimberWest
Oyster Middle CW	CWHmm2	49.82115	-125.39188	GIS_ID_Link25719	TimberWest
Oyster Middle CW	CWHmm2	49.82126	-125.39164	GIS_ID_Link25720	TimberWest
Piggott Creek CW	CWHmm2	49.78962	-125.3496	GIS_ID_Link25721	TimberWest
Piggott Creek CW	CWHmm2	49.79221	-125.35095	GIS_ID_Link25722	TimberWest
Piggott Creek CW	CWHmm2	49.79058	-125.35106	GIS_ID_Link25723	TimberWest
Piggott Creek CW	CWHmm2	49.78962	-125.34997	GIS_ID_Link25724	TimberWest
Piggott Creek CW	MHmm1	49.78207	-125.34671	GIS_ID_Link25725	TimberWest
Piggott Creek CW	MHmm1	49.78068	-125.34714	GIS_ID_Link25726	TimberWest
Piggott Creek CW	MHmm1	49.78226	-125.34763	GIS_ID_Link25727	TimberWest
Puntledge Willemar CW	CWHmm2	49.49123	-125.16693	GIS_ID_Link25728	TimberWest
Puntledge Willemar CW	CWHmm2	49.49087	-125.16922	GIS_ID_Link25729	TimberWest
Nanaimo Green	CWHmm2	48.99873	-124.37444	GIS_ID_Link25730	TimberWest
Nanaimo Green	CWHmm2	48.99958	-124.37395	GIS_ID_Link25731	TimberWest
Nanaimo Green	MHmm1	49.02079	-124.38794	GIS_ID_Link25732	TimberWest
Nanaimo Green	CWHmm2	48.99908	-124.37735	GIS_ID_Link25733	TimberWest
Nanaimo Middle	CWHxm2	49.11291	-124.25325	GIS_ID_Link25734	TimberWest
Nanaimo Middle	CWHxm2	49.11295	-124.25481	GIS_ID_Link25735	TimberWest
Nanaimo Middle	CWHxm2	49.10506	-124.24609	GIS_ID_Link25736	TimberWest
Nanaimo Middle	CWHxm2	49.10578	-124.25038	GIS_ID_Link25737	TimberWest
Nanaimo Green	MHmm1	49.02102	-124.38716	GIS_ID_Link25738	TimberWest
Nanaimo Green	CWHmm2	49.02874	-124.32734	GIS_ID_Link25739	TimberWest
Nanaimo Green	CWHmm2	49.02744	-124.3307	GIS_ID_Link25740	TimberWest
Nanaimo Green	CWHmm2	49.02795	-124.3298	GIS_ID_Link25741	TimberWest
Nanaimo Green	CWHmm2	49.02826	-124.32748	GIS_ID_Link25742	TimberWest
Nanaimo Green	CWHmm2	49.02755	-124.33066	GIS_ID_Link25743	TimberWest
Nanaimo Green	CWHmm2	49.02808	-124.32885	GIS_ID_Link25744	TimberWest
Nanaimo Upper	CWHmm2	49.03255	-124.4874	GIS_ID_Link25745	TimberWest
Nanaimo Upper	CWHmm2	49.03052	-124.49043	GIS_ID_Link25746	TimberWest
Nanaimo Upper	CWHmm2	49.02998	-124.48803	GIS_ID_Link25747	TimberWest
Nanaimo Upper	CWHmm2	49.02984	-124.49141	GIS_ID_Link25748	TimberWest
Nanaimo Upper	CWHmm2	49.03033	-124.49132	GIS_ID_Link25749	TimberWest
Nanaimo Upper	CWHmm2	49.03127	-124.48774	GIS_ID_Link25750	TimberWest
Nanaimo Upper	CWHmm2	49.03314	-124.48743	GIS_ID_Link25751	TimberWest
Haslam Creek	CWHxm2	48.98646	-124.02299	GIS_ID_Link25752	TimberWest

Location (Basin)	Biogeo Zone (BGC_LABEL)	Latitude	Longitude	GIS_ID	Ownership
Nanaimo Middle	CWHxm1	49.10168	-124.24108	GIS_ID_Link25753	TimberWest
Nanaimo Middle	CWHxm1	49.10132	-124.24282	GIS_ID_Link25754	TimberWest
Nanaimo Middle	CWHxm1	49.10146	-124.24186	GIS_ID_Link25755	TimberWest
Nanaimo Middle	CWHxm1	49.10132	-124.24152	GIS_ID_Link25756	TimberWest
Nanaimo Middle	CWHxm2	49.10434	-124.24172	GIS_ID_Link25757	TimberWest
Nanaimo Middle	CWHxm1	49.10132	-124.2427	GIS_ID_Link25758	TimberWest
Nanaimo Middle	CWHxm1	49.10164	-124.24118	GIS_ID_Link25759	TimberWest
Nanaimo Middle	CWHxm1	49.10177	-124.24112	GIS_ID_Link25760	TimberWest
Nanaimo Middle	CWHxm1	49.10146	-124.2427	GIS_ID_Link25761	TimberWest
Nanaimo Middle	CWHxm1	49.10139	-124.24133	GIS_ID_Link25762	TimberWest
Nanaimo Middle	CWHxm2	49.11566	-124.2565	GIS_ID_Link25763	TimberWest
Nanaimo Middle	CWHxm2	49.11505	-124.25881	GIS_ID_Link25764	TimberWest
Nanaimo Middle	CWHxm2	49.11614	-124.25777	GIS_ID_Link25765	TimberWest
Nanaimo Middle	CWHxm2	49.11485	-124.25591	GIS_ID_Link25766	TimberWest
Nanaimo Middle	CWHmm2	49.11213	-124.21045	GIS_ID_Link25767	TimberWest
Nanaimo Middle	CWHxm2	49.11061	-124.20971	GIS_ID_Link25768	TimberWest
Nanaimo Middle	CWHxm2	49.11045	-124.20852	GIS_ID_Link25769	TimberWest
Haslam Creek	CWHxm2	48.9864	-124.02007	GIS_ID_Link25770	TimberWest
Nanaimo Middle	CWHxm2	49.11252	-124.20002	GIS_ID_Link25771	TimberWest
Nanaimo Middle	CWHxm2	49.11537	-124.26173	GIS_ID_Link25772	TimberWest
Nanaimo Middle	CWHxm2	49.11579	-124.26246	GIS_ID_Link25773	TimberWest
Nanaimo Middle	CWHxm2	49.1154	-124.26182	GIS_ID_Link25774	TimberWest
Nanaimo Upper	CWHmm2	49.03092	-124.49333	GIS_ID_Link25775	TimberWest
Nanaimo Upper	CWHmm2	49.03115	-124.49422	GIS_ID_Link25776	TimberWest
Nanaimo Upper	CWHmm2	49.03183	-124.49159	GIS_ID_Link25777	TimberWest
Nanaimo Middle	CWHxm2	49.10811	-124.25544	GIS_ID_Link25778	TimberWest
Nanaimo Middle	CWHxm2	49.11751	-124.26309	GIS_ID_Link25779	TimberWest
Nanaimo Middle	CWHxm2	49.1	-124.3598	GIS_ID_Link25780	TimberWest
Haslam Creek	CWHxm2	48.9879	-124.02404	GIS_ID_Link25781	TimberWest
Nanaimo Middle	CWHxm2	49.10879	-124.20434	GIS_ID_Link25782	TimberWest
Nanaimo Middle	CWHxm1	49.09934	-124.22536	GIS_ID_Link25783	TimberWest
Nanaimo Middle	CWHxm1	49.09713	-124.23207	GIS_ID_Link25784	TimberWest
Nanaimo Middle	CWHxm1	49.09777	-124.23179	GIS_ID_Link25785	TimberWest
Nanaimo Middle	CWHxm1	49.09892	-124.23085	GIS_ID_Link25786	TimberWest
Nanaimo Middle	CWHxm1	49.09885	-124.22668	GIS_ID_Link25787	TimberWest
Nanaimo Middle	CWHxm1	49.09873	-124.23421	GIS_ID_Link25788	TimberWest
Nanaimo Upper	CWHxm2	49.06814	-124.40462	GIS_ID_Link25789	TimberWest
Nanaimo Upper	CWHxm2	49.0714	-124.40239	GIS_ID_Link25790	TimberWest
Nanaimo Upper	CWHxm2	49.06994	-124.4043	GIS_ID_Link25791	TimberWest
Nanaimo Upper	CWHxm2	49.06824	-124.4044	GIS_ID_Link25792	TimberWest
Nanaimo Upper	CWHxm2	49.07124	-124.40319	GIS_ID_Link25793	TimberWest
Nanaimo Upper	CWHxm2	49.06932	-124.40329	GIS_ID_Link25794	TimberWest
Nanaimo Green	CWHxm2	49.06702	-124.40345	GIS_ID_Link25795	TimberWest
Nanaimo Upper	CWHxm2	49.06679	-124.40477	GIS_ID_Link25796	TimberWest
Nanaimo Middle	CWHmm2	49.12888	-124.38722	GIS_ID_Link25797	TimberWest
Nanaimo Upper	CWHmm2	49.04277	-124.46927	GIS_ID_Link25798	TimberWest
Nanaimo Upper	CWHmm2	49.04304	-124.47257	GIS_ID_Link25799	TimberWest
Nanaimo Upper	CWHmm2	49.04411	-124.47134	GIS_ID_Link25800	TimberWest
Nanaimo Upper	CWHmm2	49.04518	-124.47729	GIS_ID_Link25801	TimberWest
Nanaimo Green	CWHmm2	48.99064	-124.34072	GIS_ID_Link25802	TimberWest
Nanaimo Green	CWHmm2	48.99103	-124.3423	GIS_ID_Link25803	TimberWest

Location (Basin)	Biogeo Zone (BGC_LABEL)	Latitude	Longitude	GIS_ID	Ownership
Nanaimo Green	CWHmm2	48.99066	-124.34083	GIS_ID_Link25804	TimberWest
Nanaimo Green	MHmm1	48.99156	-124.34354	GIS_ID_Link25805	TimberWest
Nanaimo Middle	CWHmm2	49.11064	-124.23212	GIS_ID_Link25806	TimberWest
Nanaimo Upper	CWHmm2	49.04167	-124.45861	GIS_ID_Link25807	TimberWest
Nanaimo Green	CWHxm2	49.05116	-124.37217	GIS_ID_Link25808	TimberWest
Nanaimo Green	CWHxm2	49.05115	-124.37195	GIS_ID_Link25809	TimberWest
Nanaimo Middle	CWHmm2	49.10908	-124.23713	GIS_ID_Link25810	TimberWest
Nanaimo Middle	CWHxm2	49.10702	-124.22894	GIS_ID_Link25811	TimberWest
Nanaimo Middle	CWHxm2	49.10787	-124.22803	GIS_ID_Link25812	TimberWest
Haslam Creek	CWHxm2	48.98824	-124.03137	GIS_ID_Link25813	TimberWest
Haslam Creek	CWHxm2	48.98862	-124.03185	GIS_ID_Link25814	TimberWest
Haslam Creek	CWHxm2	48.98786	-124.03064	GIS_ID_Link25815	TimberWest
Haslam Creek	CWHxm2	48.98822	-124.03159	GIS_ID_Link25816	TimberWest
Nanaimo Middle	CWHxm2	49.07894	-124.23893	GIS_ID_Link25817	TimberWest
Nanaimo Middle	CWHmm2	49.06736	-124.32934	GIS_ID_Link25818	TimberWest
Nanaimo Middle	CWHmm2	49.06803	-124.33045	GIS_ID_Link25819	TimberWest
Nanaimo Middle	CWHmm2	49.06714	-124.33037	GIS_ID_Link25820	TimberWest
Englishman South CW	CWHmm2	49.14162	-124.33542	GIS_ID_Link25821	TimberWest
Nanaimo Upper	CWHmm2	49.04392	-124.46732	GIS_ID_Link25822	TimberWest
Nanaimo Green	CWHmm2	49.06341	-124.36261	GIS_ID_Link25823	TimberWest
Nanaimo Green	CWHmm2	49.06401	-124.36223	GIS_ID_Link25824	TimberWest
Nanaimo Green	MHmm1	48.99532	-124.33358	GIS_ID_Link25825	TimberWest
Nanaimo Green	MHmm1	48.99509	-124.33433	GIS_ID_Link25826	TimberWest
Nanaimo Green	MHmm1	48.99433	-124.33537	GIS_ID_Link25827	TimberWest
Nanaimo Green	MHmm1	48.99474	-124.3348	GIS_ID_Link25828	TimberWest
Nanaimo Green	MHmm1	48.99563	-124.33405	GIS_ID_Link25829	TimberWest
Nanaimo Green	MHmm1	48.99596	-124.33463	GIS_ID_Link25830	TimberWest
Nanaimo Green	MHmm1	48.99598	-124.3347	GIS_ID_Link25831	TimberWest
Nanaimo Green	MHmm1	48.99607	-124.33484	GIS_ID_Link25832	TimberWest
Nanaimo Green	MHmm1	48.99553	-124.33414	GIS_ID_Link25833	TimberWest
Nanaimo Green	MHmm1	48.99578	-124.33456	GIS_ID_Link25834	TimberWest
Nanaimo North	MHmm1	49.12484	-124.23609	GIS_ID_Link25835	TimberWest
Nanaimo North	MHmm1	49.12607	-124.23645	GIS_ID_Link25836	TimberWest
Nanaimo North	MHmm1	49.1254	-124.2361	GIS_ID_Link25837	TimberWest
Haslam Creek	CWHmm2	49.00137	-124.05775	GIS_ID_Link25838	TimberWest
Nanaimo Green	MHmm1	48.99278	-124.33812	GIS_ID_Link25839	TimberWest
Nanaimo Upper	CWHmm2	49.04261	-124.45719	GIS_ID_Link25840	TimberWest
Nanaimo Upper	CWHmm2	49.04375	-124.45577	GIS_ID_Link25841	TimberWest
Nanaimo Upper	CWHmm2	49.04437	-124.45999	GIS_ID_Link25842	TimberWest
Nanaimo Green	CWHxm2	49.05637	-124.37076	GIS_ID_Link25843	TimberWest
Nanaimo Upper	CWHxm2	49.10351	-124.41653	GIS_ID_Link25844	TimberWest
Nanaimo Upper	CWHxm2	49.10355	-124.41625	GIS_ID_Link25845	TimberWest
Nanaimo Upper	CWHmm2	49.09497	-124.46876	GIS_ID_Link25846	TimberWest
Nanaimo Upper	CWHmm2	49.09537	-124.46818	GIS_ID_Link25847	TimberWest
Nanaimo Upper	CWHmm2	49.09518	-124.46754	GIS_ID_Link25848	TimberWest
Nanaimo Upper	CWHmm2	49.093	-124.46934	GIS_ID_Link25849	TimberWest
Nanaimo Upper	CWHmm2	49.09496	-124.46689	GIS_ID_Link25850	TimberWest
Nanaimo Upper	CWHmm2	49.09357	-124.46859	GIS_ID_Link25851	TimberWest
Nanaimo Upper	CWHmm2	49.09433	-124.46792	GIS_ID_Link25852	TimberWest
Nanaimo Upper	CWHmm2	49.09318	-124.46804	GIS_ID_Link25853	TimberWest
Nanaimo Upper	CWHmm2	49.09412	-124.46802	GIS_ID_Link25854	TimberWest

Location (Basin)	Biogeo Zone (BGC_LABEL)	Latitude	Longitude	GIS_ID	Ownership
Nanaimo Upper	CWHmm2	49.09508	-124.4686	GIS_ID_Link25855	TimberWest
Nanaimo North	CWHmm2	49.1387	-124.21848	GIS_ID_Link25856	TimberWest
Nanaimo North	CWHmm2	49.13859	-124.21956	GIS_ID_Link25857	TimberWest
Nanaimo Middle	CWHxm2	49.07677	-124.24047	GIS_ID_Link25858	TimberWest
Piggott Creek CW	CWHmm2	49.80187	-125.37136	GIS_ID_Link25859	TimberWest
Piggott Creek CW	CWHmm2	49.80437	-125.37038	GIS_ID_Link25860	TimberWest
Piggott Creek CW	CWHmm2	49.80183	-125.37112	GIS_ID_Link25861	TimberWest
Puntledge Pearce CW	CWHmm2	49.63605	-125.19977	GIS_ID_Link25862	TimberWest
Puntledge Lower CW	CWHmm2	49.63413	-125.19661	GIS_ID_Link25863	TimberWest
Puntledge Pearce CW	CWHmm2	49.63465	-125.19841	GIS_ID_Link25864	TimberWest
Puntledge Moat - Eric CW	CWHmm2	49.65217	-125.33074	GIS_ID_Link25865	TimberWest
Puntledge Moat - Eric CW	CWHmm2	49.65127	-125.33021	GIS_ID_Link25866	TimberWest
Puntledge Moat - Eric CW	CWHmm2	49.65213	-125.33046	GIS_ID_Link25867	TimberWest
Puntledge Moat - Eric CW	CWHmm2	49.65017	-125.32736	GIS_ID_Link25868	TimberWest
Puntledge Moat - Eric CW	CWHmm2	49.65225	-125.33024	GIS_ID_Link25869	TimberWest
Puntledge Moat - Eric CW	CWHmm2	49.65209	-125.32949	GIS_ID_Link25870	TimberWest
Puntledge Moat - Eric CW	CWHmm2	49.65087	-125.32918	GIS_ID_Link25871	TimberWest
Puntledge Moat - Eric CW	CWHmm2	49.65185	-125.32687	GIS_ID_Link25872	TimberWest
Puntledge Moat - Eric CW	CWHmm2	49.65117	-125.32766	GIS_ID_Link25873	TimberWest
Puntledge Moat - Eric CW	CWHmm2	49.65027	-125.3272	GIS_ID_Link25874	TimberWest
Puntledge Moat - Eric CW	CWHmm2	49.65177	-125.32924	GIS_ID_Link25875	TimberWest
Puntledge Moat - Eric CW	CWHmm2	49.65167	-125.33076	GIS_ID_Link25876	TimberWest
Puntledge Moat - Eric CW	CWHmm2	49.65161	-125.33035	GIS_ID_Link25877	TimberWest
Puntledge Moat - Eric CW	CWHmm2	49.65172	-125.32997	GIS_ID_Link25878	TimberWest
Puntledge Moat - Eric CW	CWHmm2	49.65197	-125.32907	GIS_ID_Link25879	TimberWest
Puntledge Moat - Eric CW	CWHmm2	49.65178	-125.32694	GIS_ID_Link25880	TimberWest
Puntledge Willemar CW	CWHmm2	49.50024	-125.22993	GIS_ID_Link25881	TimberWest
Puntledge Willemar CW	CWHmm2	49.5036	-125.22547	GIS_ID_Link25882	TimberWest
Puntledge Willemar CW	CWHmm2	49.50152	-125.22898	GIS_ID_Link25883	TimberWest
Puntledge Willemar CW	CWHmm2	49.50284	-125.22472	GIS_ID_Link25884	TimberWest
Puntledge Willemar CW	CWHmm2	49.50059	-125.22771	GIS_ID_Link25885	TimberWest
Puntledge Willemar CW	CWHmm2	49.49977	-125.22972	GIS_ID_Link25886	TimberWest
Puntledge Willemar CW	CWHmm2	49.50027	-125.23061	GIS_ID_Link25887	TimberWest
Puntledge Willemar CW	CWHmm2	49.50237	-125.22774	GIS_ID_Link25888	TimberWest
Puntledge Pearce CW	CWHmm2	49.63316	-125.21554	GIS_ID_Link25889	TimberWest
Puntledge Pearce CW	CWHmm2	49.63266	-125.21431	GIS_ID_Link25890	TimberWest
Puntledge Pearce CW	CWHmm2	49.63332	-125.21561	GIS_ID_Link25891	TimberWest
Puntledge Pearce CW	CWHmm2	49.63103	-125.21307	GIS_ID_Link25892	TimberWest
Puntledge Pearce CW	CWHmm2	49.6313	-125.21379	GIS_ID_Link25893	TimberWest
Puntledge Pearce CW	CWHmm2	49.62964	-125.21175	GIS_ID_Link25894	TimberWest
Puntledge Pearce CW	CWHmm2	49.63139	-125.21461	GIS_ID_Link25895	TimberWest
Puntledge Pearce CW	CWHmm2	49.63216	-125.2125	GIS_ID_Link25896	TimberWest
Puntledge Pearce CW	CWHmm2	49.63125	-125.21124	GIS_ID_Link25897	TimberWest
Puntledge Pearce CW	CWHxm2	49.63057	-125.20915	GIS_ID_Link25898	TimberWest
Puntledge Pearce CW	CWHxm2	49.63024	-125.20908	GIS_ID_Link25899	TimberWest
Puntledge Pearce CW	CWHmm2	49.6314	-125.21317	GIS_ID_Link25900	TimberWest
Puntledge Pearce CW	CWHmm2	49.63107	-125.21345	GIS_ID_Link25901	TimberWest
Puntledge Pearce CW	CWHmm2	49.63197	-125.21238	GIS_ID_Link25902	TimberWest
Puntledge Pearce CW	CWHxm2	49.63006	-125.20887	GIS_ID_Link25903	TimberWest
Puntledge Pearce CW	CWHxm2	49.6305	-125.20915	GIS_ID_Link25904	TimberWest
Puntledge Pearce CW	CWHxm2	49.63049	-125.20926	GIS_ID_Link25905	TimberWest

Location (Basin)	Biogeo Zone (BGC_LABEL)	Latitude	Longitude	GIS_ID	Ownership
Nanaimo Middle	CWHxm1	49.10436	-124.20613	GIS_ID_Link25906	TimberWest
Nanaimo Middle	CWHxm1	49.10393	-124.21091	GIS_ID_Link25907	TimberWest
Puntledge Browns CW	CWHmm2	49.67661	-125.20064	GIS_ID_Link25908	TimberWest
Puntledge Browns CW	CWHmm2	49.67767	-125.20178	GIS_ID_Link25909	TimberWest
Puntledge Browns CW	CWHmm2	49.67769	-125.20016	GIS_ID_Link25910	TimberWest
Puntledge Browns CW	CWHmm2	49.67852	-125.20018	GIS_ID_Link25911	TimberWest
Puntledge Browns CW	CWHmm2	49.68019	-125.19764	GIS_ID_Link25912	TimberWest
Puntledge Browns CW	CWHmm2	49.67873	-125.19866	GIS_ID_Link25913	TimberWest
Puntledge Browns CW	CWHmm2	49.6778	-125.20045	GIS_ID_Link25914	TimberWest
Puntledge Browns CW	CWHmm2	49.67739	-125.20163	GIS_ID_Link25915	TimberWest
Puntledge Browns CW	CWHmm2	49.68007	-125.19774	GIS_ID_Link25916	TimberWest
Puntledge Browns CW	CWHmm2	49.67874	-125.19828	GIS_ID_Link25917	TimberWest
Puntledge Browns CW	CWHmm2	49.67767	-125.2013	GIS_ID_Link25918	TimberWest
Puntledge Browns CW	CWHmm2	49.67637	-125.19915	GIS_ID_Link25919	TimberWest
Puntledge Browns CW	CWHmm2	49.6785	-125.19904	GIS_ID_Link25920	TimberWest
Puntledge Cruikshank CW	MHmm1	49.64712	-125.26698	GIS_ID_Link25921	TimberWest
Puntledge Cruikshank CW	MHmm1	49.64678	-125.26566	GIS_ID_Link25922	TimberWest
Puntledge Moat - Eric CW	MHmm1	49.65404	-125.37193	GIS_ID_Link25923	TimberWest
Puntledge Browns CW	MHmm1	49.70254	-125.25737	GIS_ID_Link25924	TimberWest
Puntledge Beech CW	MHmm1	49.66063	-125.25865	GIS_ID_Link25925	TimberWest
Puntledge Beech CW	MHmm1	49.66089	-125.25927	GIS_ID_Link25926	TimberWest
Puntledge Beech CW	MHmm1	49.6605	-125.25985	GIS_ID_Link25927	TimberWest
Puntledge Beech CW	MHmm1	49.66066	-125.25935	GIS_ID_Link25928	TimberWest
Puntledge Beech CW	MHmm1	49.66073	-125.25881	GIS_ID_Link25929	TimberWest
Puntledge Moat - Eric CW	CWHmm2	49.65247	-125.37048	GIS_ID_Link25930	TimberWest
Puntledge Rees - Kweishun CW	CWHmm2	49.56709	-125.31456	GIS_ID_Link25931	TimberWest
Puntledge Rees - Kweishun CW	MHmm1	49.56611	-125.31639	GIS_ID_Link25932	TimberWest
Puntledge Rees - Kweishun CW	MHmm1	49.56506	-125.31735	GIS_ID_Link25933	TimberWest
Puntledge Moat - Eric CW	MHmm1	49.65554	-125.37078	GIS_ID_Link25934	TimberWest
Puntledge Moat - Eric CW	MHmm1	49.65649	-125.37003	GIS_ID_Link25935	TimberWest
Puntledge Moat - Eric CW	CWHmm2	49.64679	-125.37874	GIS_ID_Link25936	TimberWest
Puntledge Moat - Eric CW	CWHmm2	49.64724	-125.38216	GIS_ID_Link25937	TimberWest
Puntledge Moat - Eric CW	CWHmm2	49.64882	-125.38218	GIS_ID_Link25938	TimberWest
Puntledge Moat - Eric CW	MHmm1	49.6489	-125.38454	GIS_ID_Link25939	TimberWest
Puntledge Moat - Eric CW	CWHmm2	49.64787	-125.38165	GIS_ID_Link25940	TimberWest
Puntledge Moat - Eric CW	MHmm1	49.64963	-125.38441	GIS_ID_Link25941	TimberWest
Puntledge Browns CW	MHmm1	49.67017	-125.25512	GIS_ID_Link25942	TimberWest
Puntledge Browns CW	MHmm1	49.67034	-125.25669	GIS_ID_Link25943	TimberWest
Puntledge Comox CW	MHmm1	49.57179	-125.28543	GIS_ID_Link25944	TimberWest
Puntledge Comox CW	MHmm1	49.57458	-125.281	GIS_ID_Link25945	TimberWest
Puntledge Comox CW	MHmm1	49.57098	-125.28609	GIS_ID_Link25946	TimberWest
Puntledge Moat - Eric CW	CWHmm2	49.65124	-125.37647	GIS_ID_Link25947	TimberWest
Puntledge Moat - Eric CW	CWHmm2	49.64962	-125.37684	GIS_ID_Link25948	TimberWest
Puntledge Moat - Eric CW	MHmm1	49.64934	-125.37968	GIS_ID_Link25949	TimberWest
Puntledge Moat - Eric CW	MHmm1	49.65062	-125.38088	GIS_ID_Link25950	TimberWest
Puntledge Moat - Eric CW	MHmm1	49.65025	-125.37869	GIS_ID_Link25951	TimberWest
Puntledge Moat - Eric CW	MHmm1	49.65188	-125.38032	GIS_ID_Link25952	TimberWest
Puntledge Moat - Eric CW	CWHmm2	49.64999	-125.37997	GIS_ID_Link25953	TimberWest
Puntledge Moat - Eric CW	CWHmm2	49.65187	-125.37371	GIS_ID_Link25954	TimberWest
Puntledge Cruikshank CW	MHmm1	49.66106	-125.28308	GIS_ID_Link25955	TimberWest
Puntledge Comox CW	CWHmm2	49.52212	-125.26122	GIS_ID_Link25956	TimberWest

Location (Basin)	Biogeo Zone (BGC_LABEL)	Latitude	Longitude	GIS_ID	Ownership
Puntledge Comox CW	CWHmm2	49.5227	-125.25581	GIS_ID_Link25957	TimberWest
Puntledge Comox CW	CWHmm2	49.52231	-125.25325	GIS_ID_Link25958	TimberWest
Puntledge Comox CW	CWHmm2	49.52105	-125.25897	GIS_ID_Link25959	TimberWest
Puntledge Comox CW	MHmm1	49.57216	-125.29128	GIS_ID_Link25960	TimberWest
Puntledge Comox CW	MHmm1	49.57001	-125.28988	GIS_ID_Link25961	TimberWest
Puntledge Comox CW	MHmm1	49.57186	-125.29145	GIS_ID_Link25962	TimberWest
Puntledge Comox CW	MHmm1	49.57144	-125.29164	GIS_ID_Link25963	TimberWest
Puntledge Comox CW	MHmm1	49.57077	-125.29039	GIS_ID_Link25964	TimberWest
Puntledge Comox CW	MHmm1	49.57182	-125.29474	GIS_ID_Link25965	TimberWest
Puntledge Comox CW	MHmm1	49.57194	-125.29929	GIS_ID_Link25966	TimberWest
Puntledge Comox CW	MHmm1	49.57134	-125.29224	GIS_ID_Link25967	TimberWest
Puntledge Comox CW	MHmm1	49.57153	-125.29394	GIS_ID_Link25968	TimberWest
Puntledge Comox CW	MHmm1	49.57188	-125.29151	GIS_ID_Link25969	TimberWest
Puntledge Comox CW	MHmm1	49.57206	-125.29704	GIS_ID_Link25970	TimberWest
Puntledge Comox CW	MHmm1	49.57065	-125.29107	GIS_ID_Link25971	TimberWest
Puntledge Comox CW	MHmm1	49.57162	-125.2911	GIS_ID_Link25972	TimberWest
Puntledge Comox CW	MHmm1	49.57172	-125.29102	GIS_ID_Link25973	TimberWest
Puntledge Comox CW	MHmm1	49.57015	-125.28992	GIS_ID_Link25974	TimberWest
Puntledge Comox CW	MHmm1	49.57203	-125.29873	GIS_ID_Link25975	TimberWest
Puntledge Comox CW	MHmm1	49.57138	-125.30031	GIS_ID_Link25976	TimberWest
Puntledge Comox CW	MHmm1	49.57098	-125.29443	GIS_ID_Link25977	TimberWest
Puntledge Comox CW	MHmm1	49.57024	-125.29061	GIS_ID_Link25978	TimberWest
Puntledge Comox CW	MHmm1	49.57103	-125.29786	GIS_ID_Link25979	TimberWest
Puntledge Cruikshank CW	MHmm1	49.65529	-125.26497	GIS_ID_Link25980	TimberWest
Puntledge Beech CW	MHmm1	49.66255	-125.25316	GIS_ID_Link25981	TimberWest
Puntledge Cruikshank CW	MHmm1	49.63064	-125.2947	GIS_ID_Link25982	TimberWest
Tsolum Upper	CWHmm2	49.75882	-125.26112	GIS_ID_Link25983	TimberWest
Tsolum Upper	CWHmm2	49.75973	-125.26164	GIS_ID_Link25984	TimberWest
Tsolum Upper	CWHmm2	49.75946	-125.26228	GIS_ID_Link25985	TimberWest
Tsolum Upper	CWHmm2	49.75954	-125.26168	GIS_ID_Link25986	TimberWest
Tsolum Upper	CWHmm2	49.75919	-125.26236	GIS_ID_Link25987	TimberWest
Tsolum Upper	CWHmm2	49.75872	-125.26209	GIS_ID_Link25988	TimberWest
Tsolum Upper	CWHmm2	49.75942	-125.26117	GIS_ID_Link25989	TimberWest
Tsolum Upper	CWHmm2	49.75897	-125.26183	GIS_ID_Link25990	TimberWest
Tsolum Upper	CWHmm2	49.75981	-125.26113	GIS_ID_Link25991	TimberWest
Tsolum Upper	CWHmm2	49.75859	-125.26183	GIS_ID_Link25992	TimberWest
Tsolum Upper	CWHmm2	49.75877	-125.26215	GIS_ID_Link25993	TimberWest
Tsolum Upper	CWHmm2	49.75949	-125.26131	GIS_ID_Link25994	TimberWest
Tsolum Upper	CWHmm2	49.7591	-125.26136	GIS_ID_Link25995	TimberWest
Tsolum Upper	CWHmm2	49.75891	-125.26175	GIS_ID_Link25996	TimberWest
Tsolum Upper	CWHmm2	49.75902	-125.2621	GIS_ID_Link25997	TimberWest
Tsolum Upper	CWHmm2	49.75826	-125.26053	GIS_ID_Link25998	TimberWest
Puntledge Rees - Kweishun CW	MHmm1	49.62073	-125.30988	GIS_ID_Link25999	TimberWest
Puntledge Rees - Kweishun CW	MHmm1	49.61881	-125.30983	GIS_ID_Link26000	TimberWest
Puntledge Rees - Kweishun CW	MHmm1	49.62067	-125.30968	GIS_ID_Link26001	TimberWest
Puntledge Moat - Eric CW	MHmm1	49.65515	-125.37051	GIS_ID_Link26002	TimberWest
Puntledge Browns CW	CWHmm2	49.71954	-125.26751	GIS_ID_Link26003	TimberWest
Puntledge Browns CW	CWHmm2	49.71559	-125.26821	GIS_ID_Link26004	TimberWest
Puntledge Browns CW	CWHmm2	49.71759	-125.26724	GIS_ID_Link26005	TimberWest
Puntledge Browns CW	CWHmm2	49.71608	-125.26842	GIS_ID_Link26006	TimberWest
Puntledge Browns CW	CWHmm2	49.71898	-125.26723	GIS_ID_Link26007	TimberWest

Location (Basin)	Biogeo Zone (BGC_LABEL)	Latitude	Longitude	GIS_ID	Ownership
Puntledge Browns CW	CWHmm2	49.71668	-125.26748	GIS_ID_Link26008	TimberWest
Puntledge Cruikshank CW	CWHmm2	49.6304	-125.28945	GIS_ID_Link26009	TimberWest
Puntledge Cruikshank CW	CWHmm2	49.63077	-125.29129	GIS_ID_Link26010	TimberWest
Puntledge Cruikshank CW	CWHmm2	49.63054	-125.29007	GIS_ID_Link26011	TimberWest
Puntledge Cruikshank CW	CWHmm2	49.63	-125.28806	GIS_ID_Link26012	TimberWest
Puntledge Cruikshank CW	CWHmm2	49.63045	-125.29109	GIS_ID_Link26013	TimberWest
Puntledge Cruikshank CW	CWHmm2	49.62467	-125.28605	GIS_ID_Link26014	TimberWest
Puntledge Cruikshank CW	CWHmm2	49.62928	-125.28858	GIS_ID_Link26015	TimberWest
Puntledge Cruikshank CW	MHmm1	49.62584	-125.28865	GIS_ID_Link26016	TimberWest
Puntledge Cruikshank CW	CWHmm2	49.63053	-125.28941	GIS_ID_Link26017	TimberWest
Puntledge Cruikshank CW	CWHmm2	49.63066	-125.28926	GIS_ID_Link26018	TimberWest
Puntledge Cruikshank CW	CWHmm2	49.63005	-125.29003	GIS_ID_Link26019	TimberWest
Tsolum Upper	CMAunp	49.76004	-125.27983	GIS_ID_Link26020	TimberWest
Tsolum Upper	CMAunp	49.76046	-125.27983	GIS_ID_Link26021	TimberWest
Tsolum Upper	CMAunp	49.76015	-125.27987	GIS_ID_Link26022	TimberWest
Tsolum Upper	MHmm1	49.76382	-125.28096	GIS_ID_Link26023	TimberWest
Tsolum Upper	MHmm1	49.76413	-125.28205	GIS_ID_Link26024	TimberWest
Tsolum Upper	MHmm1	49.76408	-125.28035	GIS_ID_Link26025	TimberWest
Tsolum Upper	MHmm1	49.76405	-125.28117	GIS_ID_Link26026	TimberWest
Tsolum Upper	MHmm1	49.76297	-125.28262	GIS_ID_Link26027	TimberWest
Tsolum Upper	MHmm1	49.76301	-125.28232	GIS_ID_Link26028	TimberWest
Tsolum Upper	MHmm1	49.76314	-125.28219	GIS_ID_Link26029	TimberWest
Tsolum Upper	MHmm1	49.76462	-125.27983	GIS_ID_Link26030	TimberWest
Tsolum Upper	MHmm1	49.76471	-125.28055	GIS_ID_Link26031	TimberWest
Tsolum Upper	MHmm1	49.76418	-125.2823	GIS_ID_Link26032	TimberWest
Tsolum Upper	MHmm1	49.76455	-125.28089	GIS_ID_Link26033	TimberWest
Tsolum Upper	MHmm1	49.76438	-125.28148	GIS_ID_Link26034	TimberWest
Tsolum Upper	MHmm1	49.76479	-125.28026	GIS_ID_Link26035	TimberWest
Tsolum Upper	MHmm1	49.76412	-125.28181	GIS_ID_Link26036	TimberWest
Tsolum Upper	MHmm1	49.76409	-125.28065	GIS_ID_Link26037	TimberWest
Tsolum Upper	MHmm1	49.76315	-125.28233	GIS_ID_Link26038	TimberWest
Puntledge Browns CW	MHmm1	49.70487	-125.25595	GIS_ID_Link26039	TimberWest
Puntledge Rees - Kweishun CW	MHmm1	49.62217	-125.30927	GIS_ID_Link26040	TimberWest
Puntledge Rees - Kweishun CW	MHmm1	49.62317	-125.30981	GIS_ID_Link26041	TimberWest
Puntledge Rees - Kweishun CW	MHmm1	49.62579	-125.30887	GIS_ID_Link26042	TimberWest
Puntledge Rees - Kweishun CW	MHmm1	49.62268	-125.30986	GIS_ID_Link26043	TimberWest
Puntledge Rees - Kweishun CW	MHmm1	49.62396	-125.30936	GIS_ID_Link26044	TimberWest
Tsolum Upper	CMAunp	49.76064	-125.28268	GIS_ID_Link26045	TimberWest
Tsolum Upper	MHmm1	49.76114	-125.28127	GIS_ID_Link26046	TimberWest
Puntledge Comox CW	CWHmm2	49.57879	-125.27128	GIS_ID_Link26047	TimberWest
Puntledge Comox CW	CWHmm2	49.57682	-125.27097	GIS_ID_Link26048	TimberWest
Puntledge Comox CW	MHmm1	49.57823	-125.272	GIS_ID_Link26049	TimberWest
Puntledge Comox CW	MHmm1	49.57717	-125.27226	GIS_ID_Link26050	TimberWest
Puntledge Comox CW	MHmm1	49.57941	-125.2734	GIS_ID_Link26051	TimberWest
Puntledge Comox CW	MHmm1	49.58089	-125.27288	GIS_ID_Link26052	TimberWest
Puntledge Comox CW	MHmm1	49.58262	-125.27509	GIS_ID_Link26053	TimberWest
Puntledge Comox CW	MHmm1	49.5811	-125.275	GIS_ID_Link26054	TimberWest
Puntledge Comox CW	MHmm1	49.57918	-125.27383	GIS_ID_Link26055	TimberWest
Puntledge Comox CW	MHmm1	49.57777	-125.27176	GIS_ID_Link26056	TimberWest
Puntledge Comox CW	MHmm1	49.57838	-125.27156	GIS_ID_Link26057	TimberWest
Puntledge Comox CW	MHmm1	49.57764	-125.27272	GIS_ID_Link26058	TimberWest

Location (Basin)	Biogeo Zone (BGC_LABEL)	Latitude	Longitude	GIS_ID	Ownership
Puntledge Comox CW	MHmm1	49.58157	-125.27517	GIS_ID_Link26059	TimberWest
Puntledge Comox CW	MHmm1	49.58182	-125.2748	GIS_ID_Link26060	TimberWest
Puntledge Comox CW	MHmm1	49.57973	-125.27328	GIS_ID_Link26061	TimberWest
Puntledge Comox CW	MHmm1	49.58114	-125.27497	GIS_ID_Link26062	TimberWest
Puntledge Comox CW	CWHmm2	49.57012	-125.27839	GIS_ID_Link26063	TimberWest
Puntledge Comox CW	CWHmm2	49.57056	-125.27827	GIS_ID_Link26064	TimberWest
Puntledge Comox CW	CWHmm2	49.57147	-125.27934	GIS_ID_Link26065	TimberWest
Puntledge Comox CW	MHmm1	49.57038	-125.28391	GIS_ID_Link26066	TimberWest
Puntledge Comox CW	MHmm1	49.57086	-125.28295	GIS_ID_Link26067	TimberWest
Puntledge Comox CW	MHmm1	49.57145	-125.28084	GIS_ID_Link26068	TimberWest
Puntledge Comox CW	MHmm1	49.56978	-125.28099	GIS_ID_Link26069	TimberWest
Puntledge Comox CW	MHmm1	49.56922	-125.28423	GIS_ID_Link26070	TimberWest
Puntledge Comox CW	MHmm1	49.56918	-125.28335	GIS_ID_Link26071	TimberWest
Puntledge Comox CW	MHmm1	49.56966	-125.28295	GIS_ID_Link26072	TimberWest
Puntledge Comox CW	MHmm1	49.57068	-125.28065	GIS_ID_Link26073	TimberWest
Puntledge Comox CW	CWHmm2	49.57043	-125.27809	GIS_ID_Link26074	TimberWest
Puntledge Comox CW	MHmm1	49.56982	-125.28061	GIS_ID_Link26075	TimberWest
Puntledge Comox CW	CWHmm2	49.57136	-125.27946	GIS_ID_Link26076	TimberWest
Puntledge Comox CW	MHmm1	49.56921	-125.28256	GIS_ID_Link26077	TimberWest
Puntledge Comox CW	MHmm1	49.5714	-125.28081	GIS_ID_Link26078	TimberWest
Puntledge Comox CW	MHmm1	49.56924	-125.28361	GIS_ID_Link26079	TimberWest
Puntledge Comox CW	MHmm1	49.5699	-125.28196	GIS_ID_Link26080	TimberWest
Puntledge Comox CW	MHmm1	49.57026	-125.28365	GIS_ID_Link26081	TimberWest
Puntledge Moat - Eric CW	CWHmm2	49.63722	-125.32377	GIS_ID_Link26082	TimberWest
Puntledge Moat - Eric CW	MHmm1	49.63685	-125.32203	GIS_ID_Link26083	TimberWest
Puntledge Rees - Kweishun CW	MHmm1	49.5807	-125.28758	GIS_ID_Link26084	TimberWest
Puntledge Rees - Kweishun CW	MHmm1	49.58024	-125.28793	GIS_ID_Link26085	TimberWest
Puntledge Rees - Kweishun CW	MHmm1	49.58096	-125.28691	GIS_ID_Link26086	TimberWest
Puntledge Rees - Kweishun CW	MHmm1	49.58078	-125.28129	GIS_ID_Link26087	TimberWest
Puntledge Rees - Kweishun CW	MHmm1	49.57986	-125.28611	GIS_ID_Link26088	TimberWest
Puntledge Rees - Kweishun CW	MHmm1	49.57666	-125.28601	GIS_ID_Link26089	TimberWest
Puntledge Rees - Kweishun CW	MHmm1	49.57777	-125.28848	GIS_ID_Link26090	TimberWest
Puntledge Rees - Kweishun CW	MHmm1	49.57755	-125.28993	GIS_ID_Link26091	TimberWest
Puntledge Rees - Kweishun CW	MHmm1	49.57663	-125.28935	GIS_ID_Link26092	TimberWest
Puntledge Rees - Kweishun CW	MHmm1	49.57812	-125.2897	GIS_ID_Link26093	TimberWest
Puntledge Rees - Kweishun CW	MHmm1	49.57616	-125.28643	GIS_ID_Link26094	TimberWest
Puntledge Rees - Kweishun CW	MHmm1	49.57588	-125.28803	GIS_ID_Link26095	TimberWest
Puntledge Rees - Kweishun CW	MHmm1	49.57644	-125.28443	GIS_ID_Link26096	TimberWest
Puntledge Rees - Kweishun CW	MHmm1	49.58043	-125.28631	GIS_ID_Link26097	TimberWest
Puntledge Rees - Kweishun CW	MHmm1	49.57802	-125.2878	GIS_ID_Link26098	TimberWest
Puntledge Rees - Kweishun CW	MHmm1	49.57773	-125.28756	GIS_ID_Link26099	TimberWest
Puntledge Rees - Kweishun CW	MHmm1	49.57956	-125.28681	GIS_ID_Link26100	TimberWest
Puntledge Rees - Kweishun CW	MHmm1	49.5789	-125.28788	GIS_ID_Link26101	TimberWest
Puntledge Rees - Kweishun CW	MHmm1	49.57689	-125.28789	GIS_ID_Link26102	TimberWest
Puntledge Rees - Kweishun CW	MHmm1	49.57651	-125.28912	GIS_ID_Link26103	TimberWest
Puntledge Rees - Kweishun CW	MHmm1	49.5789	-125.28491	GIS_ID_Link26104	TimberWest
Puntledge Moat - Eric CW	CWHmm2	49.68191	-125.34809	GIS_ID_Link26105	TimberWest
Puntledge Moat - Eric CW	CWHmm2	49.68224	-125.34928	GIS_ID_Link26106	TimberWest
Puntledge Moat - Eric CW	CWHmm2	49.68181	-125.34864	GIS_ID_Link26107	TimberWest
Puntledge Moat - Eric CW	CWHmm2	49.68232	-125.34894	GIS_ID_Link26108	TimberWest
Puntledge Moat - Eric CW	CWHmm2	49.68257	-125.34819	GIS_ID_Link26109	TimberWest

Location (Basin)	Biogeo Zone (BGC_LABEL)	Latitude	Longitude	GIS_ID	Ownership
Puntledge Moat - Eric CW	CWHmm2	49.6817	-125.34649	GIS_ID_Link26110	TimberWest
Puntledge Browns CW	MHmm1	49.74084	-125.28423	GIS_ID_Link26111	TimberWest
Puntledge Comox CW	MHmm1	49.57774	-125.28218	GIS_ID_Link26112	TimberWest
Puntledge Comox CW	MHmm1	49.57754	-125.27641	GIS_ID_Link26113	TimberWest
Puntledge Comox CW	MHmm1	49.58051	-125.28012	GIS_ID_Link26114	TimberWest
Puntledge Comox CW	MHmm1	49.58059	-125.2793	GIS_ID_Link26115	TimberWest
Puntledge Comox CW	MHmm1	49.57775	-125.28341	GIS_ID_Link26116	TimberWest
Puntledge Comox CW	MHmm1	49.57767	-125.27346	GIS_ID_Link26117	TimberWest
Puntledge Comox CW	MHmm1	49.57863	-125.27629	GIS_ID_Link26118	TimberWest
Puntledge Comox CW	MHmm1	49.57807	-125.28121	GIS_ID_Link26119	TimberWest
Puntledge Comox CW	MHmm1	49.57762	-125.28389	GIS_ID_Link26120	TimberWest
Puntledge Comox CW	MHmm1	49.58023	-125.28133	GIS_ID_Link26121	TimberWest
Puntledge Comox CW	MHmm1	49.58103	-125.27702	GIS_ID_Link26122	TimberWest
Puntledge Comox CW	MHmm1	49.58126	-125.27709	GIS_ID_Link26123	TimberWest
Puntledge Comox CW	CWHmm2	49.57188	-125.27458	GIS_ID_Link26124	TimberWest
Puntledge Comox CW	CWHmm2	49.57094	-125.27812	GIS_ID_Link26125	TimberWest
Puntledge Comox CW	CWHmm2	49.57145	-125.27422	GIS_ID_Link26126	TimberWest
Puntledge Comox CW	CWHmm2	49.57134	-125.274	GIS_ID_Link26127	TimberWest
Puntledge Comox CW	CWHmm2	49.57148	-125.27363	GIS_ID_Link26128	TimberWest
Puntledge Comox CW	CWHmm2	49.57165	-125.2742	GIS_ID_Link26129	TimberWest
Puntledge Comox CW	CWHmm2	49.57157	-125.27469	GIS_ID_Link26130	TimberWest
Puntledge Comox CW	CWHmm2	49.57084	-125.2726	GIS_ID_Link26131	TimberWest
Puntledge Comox CW	CWHmm2	49.57066	-125.27554	GIS_ID_Link26132	TimberWest
Puntledge Comox CW	CWHmm2	49.57132	-125.2746	GIS_ID_Link26133	TimberWest
Puntledge Comox CW	CWHmm2	49.57117	-125.27377	GIS_ID_Link26134	TimberWest
Puntledge Comox CW	CWHmm2	49.57042	-125.27778	GIS_ID_Link26135	TimberWest
Puntledge Comox CW	CWHmm2	49.57082	-125.27708	GIS_ID_Link26136	TimberWest
Puntledge Comox CW	CWHmm2	49.57092	-125.27314	GIS_ID_Link26137	TimberWest
Puntledge Comox CW	CWHmm2	49.5716	-125.27432	GIS_ID_Link26138	TimberWest
Puntledge Browns CW	MHmm1	49.70186	-125.26902	GIS_ID_Link26139	TimberWest
Puntledge Browns CW	MHmm1	49.70259	-125.26837	GIS_ID_Link26140	TimberWest
Puntledge Browns CW	MHmm1	49.70212	-125.26867	GIS_ID_Link26141	TimberWest
Puntledge Browns CW	MHmm1	49.70122	-125.26805	GIS_ID_Link26142	TimberWest
Puntledge Browns CW	MHmm1	49.70164	-125.27142	GIS_ID_Link26143	TimberWest
Puntledge Browns CW	MHmm1	49.70235	-125.26838	GIS_ID_Link26144	TimberWest
Puntledge Browns CW	MHmm1	49.70399	-125.27246	GIS_ID_Link26145	TimberWest
Puntledge Browns CW	MHmm1	49.70187	-125.26882	GIS_ID_Link26146	TimberWest
Puntledge Browns CW	MHmm1	49.70195	-125.27098	GIS_ID_Link26147	TimberWest
Puntledge Browns CW	CWHmm2	49.70431	-125.21089	GIS_ID_Link26148	TimberWest
Puntledge Browns CW	CWHmm2	49.70476	-125.21106	GIS_ID_Link26149	TimberWest
Puntledge Browns CW	MHmm1	49.70574	-125.21119	GIS_ID_Link26150	TimberWest
Puntledge Browns CW	MHmm1	49.70595	-125.21047	GIS_ID_Link26151	TimberWest
Puntledge Browns CW	MHmm1	49.70649	-125.21036	GIS_ID_Link26152	TimberWest
Puntledge Browns CW	MHmm1	49.70682	-125.20782	GIS_ID_Link26153	TimberWest
Puntledge Browns CW	CWHmm2	49.70531	-125.21102	GIS_ID_Link26154	TimberWest
Puntledge Browns CW	MHmm1	49.706	-125.21038	GIS_ID_Link26155	TimberWest
Puntledge Browns CW	MHmm1	49.70625	-125.21006	GIS_ID_Link26156	TimberWest
Puntledge Beech CW	MHmm1	49.65723	-125.26263	GIS_ID_Link26157	TimberWest
Piggott Creek CW	MHmm1	49.74938	-125.37543	GIS_ID_Link26158	TimberWest
Piggott Creek CW	MHmm1	49.74929	-125.37279	GIS_ID_Link26159	TimberWest
Piggott Creek CW	MHmm1	49.74791	-125.3735	GIS_ID_Link26160	TimberWest

Location (Basin)	Biogeo Zone (BGC_LABEL)	Latitude	Longitude	GIS_ID	Ownership
Piggott Creek CW	MHmm1	49.74762	-125.37326	GIS_ID_Link26161	TimberWest
Piggott Creek CW	MHmm1	49.7482	-125.37267	GIS_ID_Link26162	TimberWest
Piggott Creek CW	MHmm1	49.74803	-125.37387	GIS_ID_Link26163	TimberWest
Piggott Creek CW	MHmm1	49.74752	-125.37369	GIS_ID_Link26164	TimberWest
Piggott Creek CW	MHmm1	49.74792	-125.37326	GIS_ID_Link26165	TimberWest
Puntledge Willemar CW	CWHmm2	49.5629	-125.20301	GIS_ID_Link26166	TimberWest
Puntledge Rees - Kweishun CW	MHmm1	49.58524	-125.28309	GIS_ID_Link26167	TimberWest
Puntledge Rees - Kweishun CW	MHmm1	49.58504	-125.2858	GIS_ID_Link26168	TimberWest
Puntledge Rees - Kweishun CW	MHmm1	49.58387	-125.28737	GIS_ID_Link26169	TimberWest
Puntledge Rees - Kweishun CW	MHmm1	49.58359	-125.28688	GIS_ID_Link26170	TimberWest
Puntledge Rees - Kweishun CW	MHmm1	49.58567	-125.28329	GIS_ID_Link26171	TimberWest
Puntledge Rees - Kweishun CW	MHmm1	49.58325	-125.28503	GIS_ID_Link26172	TimberWest
Puntledge Rees - Kweishun CW	MHmm1	49.58366	-125.28913	GIS_ID_Link26173	TimberWest
Puntledge Rees - Kweishun CW	MHmm1	49.58439	-125.29023	GIS_ID_Link26174	TimberWest
Puntledge Rees - Kweishun CW	MHmm1	49.58676	-125.2893	GIS_ID_Link26175	TimberWest
Puntledge Rees - Kweishun CW	MHmm1	49.58343	-125.28912	GIS_ID_Link26176	TimberWest
Puntledge Rees - Kweishun CW	MHmm1	49.58326	-125.29001	GIS_ID_Link26177	TimberWest
Puntledge Rees - Kweishun CW	MHmm1	49.58311	-125.28486	GIS_ID_Link26178	TimberWest
Puntledge Rees - Kweishun CW	MHmm1	49.58621	-125.28342	GIS_ID_Link26179	TimberWest
Puntledge Rees - Kweishun CW	MHmm1	49.58477	-125.29272	GIS_ID_Link26180	TimberWest
Puntledge Rees - Kweishun CW	MHmm1	49.58353	-125.28489	GIS_ID_Link26181	TimberWest
Puntledge Rees - Kweishun CW	MHmm1	49.58412	-125.28769	GIS_ID_Link26182	TimberWest
Puntledge Rees - Kweishun CW	MHmm1	49.58412	-125.28423	GIS_ID_Link26183	TimberWest
Puntledge Rees - Kweishun CW	MHmm1	49.58418	-125.28376	GIS_ID_Link26184	TimberWest
Puntledge Rees - Kweishun CW	MHmm1	49.58526	-125.2838	GIS_ID_Link26185	TimberWest
Puntledge Rees - Kweishun CW	MHmm1	49.58749	-125.28757	GIS_ID_Link26186	TimberWest
Puntledge Rees - Kweishun CW	MHmm1	49.58699	-125.28603	GIS_ID_Link26187	TimberWest
Puntledge Rees - Kweishun CW	MHmm1	49.58492	-125.29142	GIS_ID_Link26188	TimberWest
Puntledge Rees - Kweishun CW	MHmm1	49.58471	-125.29015	GIS_ID_Link26189	TimberWest
Puntledge Rees - Kweishun CW	MHmm1	49.58555	-125.29159	GIS_ID_Link26190	TimberWest
Puntledge Rees - Kweishun CW	MHmm1	49.5837	-125.28815	GIS_ID_Link26191	TimberWest
Puntledge Rees - Kweishun CW	MHmm1	49.58388	-125.28972	GIS_ID_Link26192	TimberWest
Puntledge Rees - Kweishun CW	MHmm1	49.58461	-125.29206	GIS_ID_Link26193	TimberWest
Puntledge Rees - Kweishun CW	MHmm1	49.58546	-125.28336	GIS_ID_Link26194	TimberWest
Puntledge Rees - Kweishun CW	MHmm1	49.58629	-125.2849	GIS_ID_Link26195	TimberWest
Puntledge Rees - Kweishun CW	MHmm1	49.58355	-125.28585	GIS_ID_Link26196	TimberWest
Puntledge Rees - Kweishun CW	MHmm1	49.58535	-125.29032	GIS_ID_Link26197	TimberWest
Puntledge Browns CW	MHmm1	49.73973	-125.27777	GIS_ID_Link26198	TimberWest
Puntledge Browns CW	MHmm1	49.74033	-125.27632	GIS_ID_Link26199	TimberWest
Puntledge Browns CW	MHmm1	49.74073	-125.27507	GIS_ID_Link26200	TimberWest
Puntledge Browns CW	MHmm1	49.74134	-125.27539	GIS_ID_Link26201	TimberWest
Puntledge Browns CW	MHmm1	49.74197	-125.27626	GIS_ID_Link26202	TimberWest
Puntledge Browns CW	MHmm1	49.7417	-125.27666	GIS_ID_Link26203	TimberWest
Puntledge Browns CW	MHmm1	49.73996	-125.2774	GIS_ID_Link26204	TimberWest
Puntledge Browns CW	MHmm1	49.74059	-125.27528	GIS_ID_Link26205	TimberWest
Puntledge Browns CW	MHmm1	49.74133	-125.27554	GIS_ID_Link26206	TimberWest
Puntledge Browns CW	MHmm1	49.74166	-125.27611	GIS_ID_Link26207	TimberWest
Puntledge Browns CW	MHmm1	49.74205	-125.27661	GIS_ID_Link26208	TimberWest
Puntledge Browns CW	CWHmm2	49.71078	-125.20127	GIS_ID_Link26209	TimberWest
Puntledge Browns CW	CWHmm2	49.70158	-125.19875	GIS_ID_Link26210	TimberWest
Puntledge Browns CW	CWHmm2	49.70233	-125.19879	GIS_ID_Link26211	TimberWest

Location (Basin)	Biogeo Zone (BGC_LABEL)	Latitude	Longitude	GIS_ID	Ownership
Puntledge Browns CW	CWHmm2	49.70253	-125.1987	GIS_ID_Link26212	TimberWest
Puntledge Browns CW	CWHmm2	49.70195	-125.19861	GIS_ID_Link26213	TimberWest
Puntledge Browns CW	CWHmm2	49.70198	-125.19881	GIS_ID_Link26214	TimberWest
Puntledge Browns CW	CWHmm2	49.70145	-125.19813	GIS_ID_Link26215	TimberWest
Puntledge Browns CW	CWHmm2	49.70788	-125.19878	GIS_ID_Link26216	TimberWest
Puntledge Browns CW	CWHmm2	49.7041	-125.20045	GIS_ID_Link26217	TimberWest
Puntledge Browns CW	CWHmm2	49.70422	-125.20052	GIS_ID_Link26218	TimberWest
Puntledge Browns CW	CWHmm2	49.70072	-125.19875	GIS_ID_Link26219	TimberWest
Puntledge Browns CW	CWHmm2	49.70832	-125.19869	GIS_ID_Link26220	TimberWest
Puntledge Browns CW	CWHmm2	49.70356	-125.19854	GIS_ID_Link26221	TimberWest
Puntledge Browns CW	CWHmm2	49.70601	-125.19851	GIS_ID_Link26222	TimberWest
Puntledge Browns CW	CWHmm2	49.70989	-125.20125	GIS_ID_Link26223	TimberWest
Puntledge Browns CW	CWHmm2	49.70909	-125.19952	GIS_ID_Link26224	TimberWest
Puntledge Browns CW	CWHmm2	49.70668	-125.19847	GIS_ID_Link26225	TimberWest
Puntledge Browns CW	CWHmm2	49.70441	-125.1985	GIS_ID_Link26226	TimberWest
Puntledge Browns CW	CWHmm2	49.70773	-125.20008	GIS_ID_Link26227	TimberWest
Puntledge Browns CW	CWHmm2	49.70669	-125.19947	GIS_ID_Link26228	TimberWest
Puntledge Browns CW	CWHmm2	49.70614	-125.19968	GIS_ID_Link26229	TimberWest
Puntledge Browns CW	CWHmm2	49.70446	-125.19944	GIS_ID_Link26230	TimberWest
Puntledge Browns CW	CWHmm2	49.70834	-125.19991	GIS_ID_Link26231	TimberWest
Puntledge Browns CW	CWHmm2	49.70318	-125.19979	GIS_ID_Link26232	TimberWest
Puntledge Browns CW	CWHmm2	49.70184	-125.19991	GIS_ID_Link26233	TimberWest
Puntledge Browns CW	CWHmm2	49.70796	-125.19849	GIS_ID_Link26234	TimberWest
Puntledge Browns CW	CWHmm2	49.70763	-125.20158	GIS_ID_Link26235	TimberWest
Puntledge Browns CW	CWHmm2	49.70532	-125.19854	GIS_ID_Link26236	TimberWest
Puntledge Browns CW	CWHmm2	49.70741	-125.19851	GIS_ID_Link26237	TimberWest
Puntledge Browns CW	CWHmm2	49.70737	-125.19947	GIS_ID_Link26238	TimberWest
Puntledge Browns CW	CWHmm2	49.70836	-125.20121	GIS_ID_Link26239	TimberWest
Puntledge Browns CW	CWHmm2	49.70941	-125.20025	GIS_ID_Link26240	TimberWest
Puntledge Browns CW	CWHmm2	49.70517	-125.19992	GIS_ID_Link26241	TimberWest
Puntledge Browns CW	MHmm1	49.70726	-125.20371	GIS_ID_Link26242	TimberWest
Puntledge Browns CW	CWHmm2	49.70214	-125.19868	GIS_ID_Link26243	TimberWest
Puntledge Browns CW	CWHmm2	49.70181	-125.19878	GIS_ID_Link26244	TimberWest
Puntledge Browns CW	CWHmm2	49.70214	-125.19882	GIS_ID_Link26245	TimberWest
Puntledge Browns CW	CWHmm2	49.70178	-125.19854	GIS_ID_Link26246	TimberWest
Puntledge Browns CW	CWHmm2	49.70795	-125.1987	GIS_ID_Link26247	TimberWest
Puntledge Browns CW	CWHmm2	49.70183	-125.19903	GIS_ID_Link26248	TimberWest
Puntledge Browns CW	CWHmm2	49.70394	-125.19851	GIS_ID_Link26249	TimberWest
Puntledge Browns CW	CWHmm2	49.70628	-125.19849	GIS_ID_Link26250	TimberWest
Puntledge Browns CW	CWHmm2	49.70884	-125.19955	GIS_ID_Link26251	TimberWest
Puntledge Browns CW	CWHmm2	49.70644	-125.19953	GIS_ID_Link26252	TimberWest
Puntledge Browns CW	CWHmm2	49.71	-125.20137	GIS_ID_Link26253	TimberWest
Puntledge Browns CW	CWHmm2	49.70084	-125.19859	GIS_ID_Link26254	TimberWest
Puntledge Browns CW	CWHmm2	49.7041	-125.1998	GIS_ID_Link26255	TimberWest
Puntledge Browns CW	CWHmm2	49.70792	-125.20001	GIS_ID_Link26256	TimberWest
Puntledge Browns CW	CWHmm2	49.70257	-125.19998	GIS_ID_Link26257	TimberWest
Puntledge Browns CW	CWHmm2	49.70791	-125.19855	GIS_ID_Link26258	TimberWest
Puntledge Browns CW	CWHmm2	49.70786	-125.20139	GIS_ID_Link26259	TimberWest
Puntledge Browns CW	CWHmm2	49.70874	-125.20118	GIS_ID_Link26260	TimberWest
Puntledge Browns CW	MHmm1	49.70322	-125.2978	GIS_ID_Link26261	TimberWest
Puntledge Browns CW	MHmm1	49.70587	-125.29752	GIS_ID_Link26262	TimberWest

Location (Basin)	Biogeo Zone (BGC_LABEL)	Latitude	Longitude	GIS_ID	Ownership
Puntledge Browns CW	MHmm1	49.70351	-125.29843	GIS_ID_Link26263	TimberWest
Puntledge Moat - Eric CW	MHmm1	49.66468	-125.28789	GIS_ID_Link26264	TimberWest
Puntledge Moat - Eric CW	MHmm1	49.66623	-125.28621	GIS_ID_Link26265	TimberWest
Puntledge Moat - Eric CW	MHmm1	49.66558	-125.28411	GIS_ID_Link26266	TimberWest
Puntledge Moat - Eric CW	MHmm1	49.66552	-125.28714	GIS_ID_Link26267	TimberWest
Puntledge Moat - Eric CW	MHmm1	49.66445	-125.28601	GIS_ID_Link26268	TimberWest
Puntledge Moat - Eric CW	MHmm1	49.66512	-125.28722	GIS_ID_Link26269	TimberWest
Puntledge Moat - Eric CW	MHmm1	49.66619	-125.28619	GIS_ID_Link26270	TimberWest
Puntledge Moat - Eric CW	MHmm1	49.66559	-125.28414	GIS_ID_Link26271	TimberWest
Puntledge Moat - Eric CW	MHmm1	49.68701	-125.3629	GIS_ID_Link26272	TimberWest
Piggott Creek CW	MHmm1	49.77053	-125.3124	GIS_ID_Link26273	TimberWest
Piggott Creek CW	MHmm1	49.76937	-125.31029	GIS_ID_Link26274	TimberWest
Piggott Creek CW	MHmm1	49.77004	-125.31168	GIS_ID_Link26275	TimberWest
Piggott Creek CW	MHmm1	49.76912	-125.31107	GIS_ID_Link26276	TimberWest
Piggott Creek CW	MHmm1	49.76702	-125.3126	GIS_ID_Link26277	TimberWest
Piggott Creek CW	MHmm1	49.7683	-125.31135	GIS_ID_Link26278	TimberWest
Piggott Creek CW	MHmm1	49.77052	-125.31227	GIS_ID_Link26279	TimberWest
Piggott Creek CW	MHmm1	49.76768	-125.31212	GIS_ID_Link26280	TimberWest
Piggott Creek CW	MHmm1	49.76938	-125.31108	GIS_ID_Link26281	TimberWest
Piggott Creek CW	MHmm1	49.76895	-125.31122	GIS_ID_Link26282	TimberWest
Puntledge Browns CW	MHmm1	49.7236	-125.29845	GIS_ID_Link26283	TimberWest
Puntledge Browns CW	MHmm1	49.72403	-125.29946	GIS_ID_Link26284	TimberWest
Puntledge Browns CW	MHmm1	49.69791	-125.2717	GIS_ID_Link26285	TimberWest
Puntledge Browns CW	MHmm1	49.69882	-125.27093	GIS_ID_Link26286	TimberWest
Puntledge Browns CW	MHmm1	49.69825	-125.27399	GIS_ID_Link26287	TimberWest
Puntledge Browns CW	MHmm1	49.69801	-125.27193	GIS_ID_Link26288	TimberWest
Puntledge Browns CW	MHmm1	49.72347	-125.26221	GIS_ID_Link26289	TimberWest
Puntledge Browns CW	MHmm1	49.723	-125.27166	GIS_ID_Link26290	TimberWest
Puntledge Browns CW	MHmm1	49.72215	-125.27171	GIS_ID_Link26291	TimberWest
Puntledge Browns CW	MHmm1	49.72265	-125.27178	GIS_ID_Link26292	TimberWest
Puntledge Browns CW	MHmm1	49.74005	-125.28446	GIS_ID_Link26293	TimberWest
Puntledge Browns CW	MHmm1	49.73976	-125.28492	GIS_ID_Link26294	TimberWest
Puntledge Browns CW	MHmm1	49.73978	-125.28628	GIS_ID_Link26295	TimberWest
Puntledge Browns CW	MHmm1	49.74001	-125.28337	GIS_ID_Link26296	TimberWest
Puntledge Browns CW	MHmm1	49.74208	-125.27814	GIS_ID_Link26297	TimberWest
Puntledge Browns CW	MHmm1	49.74286	-125.27908	GIS_ID_Link26298	TimberWest
Puntledge Browns CW	MHmm1	49.74048	-125.27861	GIS_ID_Link26299	TimberWest
Puntledge Browns CW	MHmm1	49.74062	-125.28198	GIS_ID_Link26300	TimberWest
Puntledge Browns CW	MHmm1	49.74109	-125.28023	GIS_ID_Link26301	TimberWest
Puntledge Browns CW	MHmm1	49.70433	-125.30168	GIS_ID_Link26302	TimberWest
Puntledge Browns CW	MHmm1	49.70465	-125.30085	GIS_ID_Link26303	TimberWest
Puntledge Browns CW	MHmm1	49.73979	-125.28561	GIS_ID_Link26304	TimberWest
Puntledge Browns CW	MHmm1	49.73982	-125.28432	GIS_ID_Link26305	TimberWest
Puntledge Browns CW	MHmm1	49.7418	-125.27861	GIS_ID_Link26306	TimberWest
Puntledge Browns CW	MHmm1	49.74214	-125.27868	GIS_ID_Link26307	TimberWest
Puntledge Browns CW	MHmm1	49.74214	-125.27832	GIS_ID_Link26308	TimberWest
Puntledge Browns CW	MHmm1	49.74239	-125.279	GIS_ID_Link26309	TimberWest
Puntledge Browns CW	MHmm1	49.74266	-125.27946	GIS_ID_Link26310	TimberWest
Puntledge Browns CW	MHmm1	49.74012	-125.2828	GIS_ID_Link26311	TimberWest
Puntledge Browns CW	MHmm1	49.74071	-125.28126	GIS_ID_Link26312	TimberWest
Puntledge Browns CW	MHmm1	49.74032	-125.27932	GIS_ID_Link26313	TimberWest

Location (Basin)	Biogeo Zone (BGC_LABEL)	Latitude	Longitude	GIS_ID	Ownership
Puntledge Browns CW	MHmm1	49.70442	-125.30156	GIS_ID_Link26314	TimberWest
Puntledge Cruikshank CW	MHmm1	49.62154	-125.28684	GIS_ID_Link26315	TimberWest
Puntledge Cruikshank CW	MHmm1	49.62037	-125.28367	GIS_ID_Link26316	TimberWest
Puntledge Cruikshank CW	MHmm1	49.62142	-125.28671	GIS_ID_Link26317	TimberWest
Trent Upper	MHmm1	49.56368	-125.11637	GIS_ID_Link26318	TimberWest
Trent Upper	MHmm1	49.56324	-125.11647	GIS_ID_Link26319	TimberWest
Trent Upper	MHmm1	49.56341	-125.1112	GIS_ID_Link26320	TimberWest
Trent Upper	MHmm1	49.56122	-125.11145	GIS_ID_Link26321	TimberWest
Trent Upper	MHmm1	49.56177	-125.11139	GIS_ID_Link26322	TimberWest
Trent Upper	MHmm1	49.56352	-125.1163	GIS_ID_Link26323	TimberWest
Trent Upper	MHmm1	49.56141	-125.11197	GIS_ID_Link26324	TimberWest
Trent Upper	MHmm1	49.56177	-125.1115	GIS_ID_Link26325	TimberWest
Puntledge Browns CW	CWHmm2	49.72057	-125.26559	GIS_ID_Link26326	TimberWest
Puntledge Browns CW	CWHmm2	49.72137	-125.26607	GIS_ID_Link26327	TimberWest
Puntledge Browns CW	CWHmm2	49.72179	-125.26709	GIS_ID_Link26328	TimberWest
Puntledge Browns CW	CWHmm2	49.71939	-125.25937	GIS_ID_Link26329	TimberWest
Puntledge Browns CW	CWHmm2	49.71788	-125.2638	GIS_ID_Link26330	TimberWest
Puntledge Browns CW	CWHmm2	49.71945	-125.25906	GIS_ID_Link26331	TimberWest
Puntledge Browns CW	CWHmm2	49.72324	-125.26887	GIS_ID_Link26332	TimberWest
Puntledge Browns CW	CWHmm2	49.72002	-125.2655	GIS_ID_Link26333	TimberWest
Puntledge Browns CW	CWHmm2	49.71711	-125.26202	GIS_ID_Link26334	TimberWest
Puntledge Browns CW	CWHmm2	49.72227	-125.26753	GIS_ID_Link26335	TimberWest
Puntledge Browns CW	CWHmm2	49.71694	-125.26179	GIS_ID_Link26336	TimberWest
Puntledge Browns CW	CWHmm2	49.7172	-125.26248	GIS_ID_Link26337	TimberWest
Puntledge Browns CW	CWHmm2	49.72303	-125.26798	GIS_ID_Link26338	TimberWest
Puntledge Browns CW	CWHmm2	49.71859	-125.26031	GIS_ID_Link26339	TimberWest
Puntledge Browns CW	CWHmm2	49.71921	-125.25942	GIS_ID_Link26340	TimberWest
Puntledge Browns CW	CWHmm2	49.71712	-125.26381	GIS_ID_Link26341	TimberWest
Puntledge Browns CW	CWHmm2	49.72131	-125.2656	GIS_ID_Link26342	TimberWest
Puntledge Browns CW	MHmm1	49.72387	-125.2683	GIS_ID_Link26343	TimberWest
Puntledge Browns CW	MHmm1	49.72449	-125.26911	GIS_ID_Link26344	TimberWest
Puntledge Browns CW	MHmm1	49.72329	-125.26768	GIS_ID_Link26345	TimberWest
Puntledge Browns CW	MHmm1	49.72564	-125.27173	GIS_ID_Link26346	TimberWest
Puntledge Browns CW	MHmm1	49.72348	-125.26911	GIS_ID_Link26347	TimberWest
Puntledge Browns CW	MHmm1	49.72438	-125.26952	GIS_ID_Link26348	TimberWest
Puntledge Browns CW	MHmm1	49.72503	-125.27053	GIS_ID_Link26349	TimberWest
Puntledge Browns CW	MHmm1	49.72639	-125.27219	GIS_ID_Link26350	TimberWest
Puntledge Browns CW	CWHmm2	49.71979	-125.26405	GIS_ID_Link26351	TimberWest
Puntledge Browns CW	MHmm1	49.72333	-125.26837	GIS_ID_Link26352	TimberWest
Puntledge Browns CW	MHmm1	49.72347	-125.26855	GIS_ID_Link26353	TimberWest
Puntledge Browns CW	MHmm1	49.7235	-125.26824	GIS_ID_Link26354	TimberWest
Puntledge Browns CW	MHmm1	49.72377	-125.26802	GIS_ID_Link26355	TimberWest
Puntledge Browns CW	MHmm1	49.72418	-125.26819	GIS_ID_Link26356	TimberWest
Puntledge Browns CW	MHmm1	49.7238	-125.26799	GIS_ID_Link26357	TimberWest
Puntledge Browns CW	MHmm1	49.72328	-125.26817	GIS_ID_Link26358	TimberWest
Puntledge Browns CW	MHmm1	49.72338	-125.26868	GIS_ID_Link26359	TimberWest
Puntledge Browns CW	MHmm1	49.72498	-125.27077	GIS_ID_Link26360	TimberWest
Puntledge Browns CW	CWHmm2	49.71707	-125.26195	GIS_ID_Link26361	TimberWest
Puntledge Browns CW	CWHmm2	49.71925	-125.25946	GIS_ID_Link26362	TimberWest
Puntledge Browns CW	MHmm1	49.72142	-125.26585	GIS_ID_Link26363	TimberWest
Tsable Upper	MHmm1	49.53944	-125.11481	GIS_ID_Link26364	TimberWest

Location (Basin)	Biogeo Zone (BGC_LABEL)	Latitude	Longitude	GIS_ID	Ownership
Tsable Upper	MHmm1	49.54005	-125.11476	GIS_ID_Link26365	TimberWest
Puntledge Browns CW	MHmm1	49.72862	-125.25966	GIS_ID_Link26366	TimberWest
Puntledge Browns CW	MHmm1	49.7282	-125.25923	GIS_ID_Link26367	TimberWest
Puntledge Browns CW	MHmm1	49.72941	-125.25933	GIS_ID_Link26368	TimberWest
Puntledge Browns CW	MHmm1	49.72806	-125.25995	GIS_ID_Link26369	TimberWest
Nanaimo Upper	MHmm1	49.01867	-124.50121	GIS_ID_Link26370	TimberWest
Nanaimo Upper	CWHmm2	49.02106	-124.46514	GIS_ID_Link26371	TimberWest
Nanaimo Upper	CWHmm2	49.02178	-124.46524	GIS_ID_Link26372	TimberWest
Nanaimo Upper	CWHmm2	49.02113	-124.46344	GIS_ID_Link26373	TimberWest
Nanaimo Upper	CWHmm2	49.02041	-124.46416	GIS_ID_Link26374	TimberWest
Nanaimo Upper	CWHmm2	49.01968	-124.46223	GIS_ID_Link26375	TimberWest
Nanaimo Upper	MHmm1	49.11828	-124.41978	GIS_ID_Link26376	TimberWest
Nanaimo Upper	CWHmm2	49.09118	-124.50225	GIS_ID_Link26377	TimberWest
Nanaimo Upper	CWHmm2	49.09165	-124.50356	GIS_ID_Link26378	TimberWest
Nanaimo Upper	CWHmm2	49.09176	-124.50537	GIS_ID_Link26379	TimberWest
Nanaimo Upper	CWHmm2	49.09188	-124.50384	GIS_ID_Link26380	TimberWest
Nanaimo Upper	CWHmm2	49.09143	-124.50426	GIS_ID_Link26381	TimberWest
Nanaimo Upper	CWHmm2	49.09163	-124.50414	GIS_ID_Link26382	TimberWest
Nanaimo Middle	MHmm1	49.12688	-124.40109	GIS_ID_Link26383	TimberWest
Nanaimo Middle	MHmm1	49.12581	-124.40265	GIS_ID_Link26384	TimberWest
Nanaimo Middle	MHmm1	49.12451	-124.40205	GIS_ID_Link26385	TimberWest
Nanaimo Middle	MHmm1	49.12388	-124.40184	GIS_ID_Link26386	TimberWest
Nanaimo Middle	MHmm1	49.12633	-124.40363	GIS_ID_Link26387	TimberWest
Nanaimo Upper	CWHmm2	49.02353	-124.50081	GIS_ID_Link26388	TimberWest
Nanaimo Upper	CWHmm2	49.02353	-124.50041	GIS_ID_Link26389	TimberWest
Nanaimo Upper	CWHmm2	49.02404	-124.50511	GIS_ID_Link26390	TimberWest
Nanaimo Upper	MHmm1	49.02031	-124.50799	GIS_ID_Link26391	TimberWest
Nanaimo Upper	CWHmm2	49.0237	-124.50006	GIS_ID_Link26392	TimberWest
Nanaimo Upper	CWHmm2	49.02362	-124.50057	GIS_ID_Link26393	TimberWest
Nanaimo Upper	CWHmm2	49.02407	-124.50317	GIS_ID_Link26394	TimberWest
Nanaimo Upper	CWHmm2	49.02347	-124.50329	GIS_ID_Link26395	TimberWest
Nanaimo Upper	CWHmm2	49.02422	-124.5027	GIS_ID_Link26396	TimberWest
Nanaimo Upper	MHmm1	49.02128	-124.50826	GIS_ID_Link26397	TimberWest
Nanaimo Upper	CWHmm2	49.11376	-124.41846	GIS_ID_Link26398	TimberWest
Nanaimo Upper	CWHmm2	49.11443	-124.42053	GIS_ID_Link26399	TimberWest
Nanaimo Upper	MHmm1	49.11847	-124.42801	GIS_ID_Link26400	TimberWest
Nanaimo Upper	MHmm1	49.11699	-124.42901	GIS_ID_Link26401	TimberWest
Nanaimo Upper	MHmm1	49.1172	-124.42542	GIS_ID_Link26402	TimberWest
Nanaimo Upper	MHmm1	49.11847	-124.42529	GIS_ID_Link26403	TimberWest
Nanaimo Upper	MHmm1	49.11725	-124.4288	GIS_ID_Link26404	TimberWest
Nanaimo Upper	CWHmm2	49.10618	-124.44565	GIS_ID_Link26405	TimberWest
Nanaimo Upper	CWHmm2	49.10634	-124.44651	GIS_ID_Link26406	TimberWest
Nanaimo Upper	CWHmm2	49.10521	-124.44565	GIS_ID_Link26407	TimberWest
Nanaimo Upper	CWHmm2	49.10506	-124.4446	GIS_ID_Link26408	TimberWest
Nanaimo Upper	CWHmm2	49.10612	-124.44591	GIS_ID_Link26409	TimberWest
Nanaimo Upper	CWHmm2	49.10546	-124.44549	GIS_ID_Link26410	TimberWest
Nanaimo Middle	MHmm1	49.12676	-124.39883	GIS_ID_Link26411	TimberWest
Nanaimo Middle	MHmm1	49.12605	-124.39938	GIS_ID_Link26412	TimberWest
Nanaimo Middle	MHmm1	49.12522	-124.39824	GIS_ID_Link26413	TimberWest
Nanaimo Middle	MHmm1	49.12478	-124.39914	GIS_ID_Link26414	TimberWest
Nanaimo Middle	MHmm1	49.12671	-124.39781	GIS_ID_Link26415	TimberWest

Location (Basin)	Biogeo Zone (BGC_LABEL)	Latitude	Longitude	GIS_ID	Ownership
Nanaimo Middle	MHmm1	49.12764	-124.39915	GIS_ID_Link26416	TimberWest
Nanaimo Upper	CWHmm2	49.08083	-124.51608	GIS_ID_Link26417	TimberWest
Nanaimo Upper	CWHmm2	49.08189	-124.51572	GIS_ID_Link26418	TimberWest
Nanaimo Upper	CWHmm2	49.08277	-124.51553	GIS_ID_Link26419	TimberWest
Nanaimo Upper	CWHmm2	49.08241	-124.52169	GIS_ID_Link26420	TimberWest
Nanaimo Upper	CWHmm2	49.08277	-124.51675	GIS_ID_Link26421	TimberWest
Nanaimo Upper	CWHmm2	49.08077	-124.5171	GIS_ID_Link26422	TimberWest
Nanaimo Upper	CWHmm2	49.08179	-124.51847	GIS_ID_Link26423	TimberWest
Nanaimo Upper	CWHmm2	49.08164	-124.52053	GIS_ID_Link26424	TimberWest
Nanaimo Upper	CWHmm2	49.08167	-124.52119	GIS_ID_Link26425	TimberWest
Nanaimo Upper	CWHmm2	49.08233	-124.51973	GIS_ID_Link26426	TimberWest
Nanaimo Upper	CWHmm2	49.08079	-124.51632	GIS_ID_Link26427	TimberWest
Nanaimo Upper	CWHmm2	49.08185	-124.51633	GIS_ID_Link26428	TimberWest
Nanaimo Upper	CWHmm2	49.08279	-124.51568	GIS_ID_Link26429	TimberWest
Nanaimo Upper	CWHmm2	49.08228	-124.52103	GIS_ID_Link26430	TimberWest
Nanaimo Upper	CWHmm2	49.08163	-124.52036	GIS_ID_Link26431	TimberWest
Nanaimo Green	CWHmm2	49.00421	-124.34347	GIS_ID_Link26432	TimberWest
Nanaimo Green	MHmm1	49.00228	-124.34237	GIS_ID_Link26433	TimberWest
Nanaimo Green	MHmm1	49.00392	-124.34256	GIS_ID_Link26434	TimberWest
Nanaimo Green	CWHmm2	49.00477	-124.34216	GIS_ID_Link26435	TimberWest
Nanaimo Green	CWHmm2	49.00543	-124.34209	GIS_ID_Link26436	TimberWest
Nanaimo Green	CWHmm2	49.00784	-124.33989	GIS_ID_Link26437	TimberWest
Nanaimo Green	CWHmm2	49.00799	-124.34003	GIS_ID_Link26438	TimberWest
Nanaimo Green	CWHmm2	49.00698	-124.34099	GIS_ID_Link26439	TimberWest
Nanaimo Green	MHmm1	49.00559	-124.34134	GIS_ID_Link26440	TimberWest
Nanaimo Green	MHmm1	49.0079	-124.34005	GIS_ID_Link26441	TimberWest
Nanaimo Middle	CWHmm2	49.11578	-124.19756	GIS_ID_Link26442	TimberWest
Nanaimo Middle	CWHmm2	49.11663	-124.19795	GIS_ID_Link26443	TimberWest
Nanaimo Middle	CWHmm2	49.11632	-124.20011	GIS_ID_Link26444	TimberWest
Nanaimo Middle	CWHmm2	49.11657	-124.20007	GIS_ID_Link26445	TimberWest
Nanaimo Middle	MHmm1	49.11822	-124.20084	GIS_ID_Link26446	TimberWest
Nanaimo Middle	MHmm1	49.1193	-124.20107	GIS_ID_Link26447	TimberWest
Nanaimo Middle	MHmm1	49.11836	-124.1999	GIS_ID_Link26448	TimberWest
Nanaimo North	MHmm1	49.12133	-124.21887	GIS_ID_Link26449	TimberWest
Nanaimo North	MHmm1	49.12279	-124.22017	GIS_ID_Link26450	TimberWest
Nanaimo North	MHmm1	49.1239	-124.22539	GIS_ID_Link26451	TimberWest
Puntledge Rees - Kweishun CW	CWHmm2	49.59328	-125.34068	GIS_ID_Link26452	TimberWest
Puntledge Beech CW	MHmm1	49.62069	-125.22844	GIS_ID_Link26453	TimberWest
Puntledge Beech CW	MHmm1	49.62034	-125.22792	GIS_ID_Link26454	TimberWest
Puntledge Beech CW	MHmm1	49.61976	-125.22984	GIS_ID_Link26455	TimberWest
Puntledge Beech CW	MHmm1	49.61949	-125.22981	GIS_ID_Link26456	TimberWest
Puntledge Beech CW	MHmm1	49.61956	-125.22976	GIS_ID_Link26457	TimberWest
Puntledge Beech CW	MHmm1	49.62038	-125.22804	GIS_ID_Link26458	TimberWest
Puntledge Beech CW	MHmm1	49.6206	-125.22853	GIS_ID_Link26459	TimberWest
Tsolum Upper	MHmm1	49.74777	-125.26101	GIS_ID_Link26460	TimberWest
Tsolum Upper	MHmm1	49.74884	-125.26266	GIS_ID_Link26461	TimberWest
Puntledge Browns CW	MHmm1	49.67222	-125.21771	GIS_ID_Link26462	TimberWest
Puntledge Browns CW	MHmm1	49.67092	-125.21784	GIS_ID_Link26463	TimberWest
Puntledge Browns CW	MHmm1	49.67132	-125.21783	GIS_ID_Link26464	TimberWest
Puntledge Rees - Kweishun CW	CWHmm2	49.59089	-125.3519	GIS_ID_Link26465	TimberWest
Puntledge Rees - Kweishun CW	CWHmm2	49.59068	-125.3503	GIS_ID_Link26466	TimberWest

Location (Basin)	Biogeo Zone (BGC_LABEL)	Latitude	Longitude	GIS_ID	Ownership
Puntledge Rees - Kweishun CW	MHmm1	49.59147	-125.33039	GIS_ID_Link26467	TimberWest
Puntledge Moat - Eric CW	CWHmm2	49.63987	-125.34443	GIS_ID_Link26468	TimberWest
Puntledge Moat - Eric CW	CWHmm2	49.63897	-125.34159	GIS_ID_Link26469	TimberWest
Puntledge Moat - Eric CW	CWHmm2	49.63872	-125.34343	GIS_ID_Link26470	TimberWest
Puntledge Moat - Eric CW	CWHmm2	49.64006	-125.34352	GIS_ID_Link26471	TimberWest
Puntledge Moat - Eric CW	CWHmm2	49.63893	-125.34202	GIS_ID_Link26472	TimberWest
Puntledge Moat - Eric CW	CWHmm2	49.64034	-125.34282	GIS_ID_Link26473	TimberWest
Puntledge Beech CW	MHmm1	49.63779	-125.25864	GIS_ID_Link26474	TimberWest
Puntledge Rees - Kweishun CW	CWHmm2	49.59334	-125.35391	GIS_ID_Link26475	TimberWest
Puntledge Rees - Kweishun CW	CWHmm2	49.59283	-125.35521	GIS_ID_Link26476	TimberWest
Puntledge Rees - Kweishun CW	CWHmm2	49.59302	-125.35518	GIS_ID_Link26477	TimberWest
Puntledge Rees - Kweishun CW	CWHmm2	49.59331	-125.35399	GIS_ID_Link26478	TimberWest
Puntledge Rees - Kweishun CW	MHmm1	49.60425	-125.35196	GIS_ID_Link26479	TimberWest
Puntledge Beech CW	MHmm1	49.63664	-125.25718	GIS_ID_Link26480	TimberWest
Puntledge Rees - Kweishun CW	CWHmm2	49.61194	-125.33751	GIS_ID_Link26481	TimberWest
Puntledge Willemar CW	CWHmm2	49.50311	-125.21636	GIS_ID_Link26482	TimberWest
Puntledge Willemar CW	CWHmm2	49.50365	-125.21817	GIS_ID_Link26483	TimberWest
Puntledge Willemar CW	CWHmm2	49.50404	-125.21807	GIS_ID_Link26484	TimberWest
Puntledge Pearce CW	MHmm1	49.64981	-125.23381	GIS_ID_Link26485	TimberWest
Tsable Upper	MHmm1	49.55092	-125.10738	GIS_ID_Link26486	TimberWest
Tsable Upper	MHmm1	49.54963	-125.1072	GIS_ID_Link26487	TimberWest
Tsable Upper	MHmm1	49.55038	-125.10676	GIS_ID_Link26488	TimberWest
Puntledge Browns CW	MHmm1	49.6673	-125.20445	GIS_ID_Link26489	TimberWest
Puntledge Browns CW	CWHmm2	49.68231	-125.19431	GIS_ID_Link26490	TimberWest
Puntledge Browns CW	CWHmm2	49.68218	-125.19533	GIS_ID_Link26491	TimberWest
Puntledge Browns CW	CWHmm2	49.68199	-125.19458	GIS_ID_Link26492	TimberWest
Puntledge Willemar CW	CWHmm1	49.50221	-125.23365	GIS_ID_Link26493	TimberWest
Puntledge Willemar CW	CWHmm1	49.50105	-125.23195	GIS_ID_Link26494	TimberWest
Puntledge Willemar CW	CWHmm1	49.50128	-125.2323	GIS_ID_Link26495	TimberWest
Puntledge Willemar CW	CWHmm1	49.50189	-125.23282	GIS_ID_Link26496	TimberWest
Puntledge Willemar CW	CWHmm1	49.50197	-125.23391	GIS_ID_Link26497	TimberWest
Puntledge Willemar CW	CWHmm1	49.50285	-125.23309	GIS_ID_Link26498	TimberWest
Puntledge Willemar CW	CWHmm1	49.50122	-125.23136	GIS_ID_Link26499	TimberWest
Puntledge Willemar CW	CWHmm2	49.50037	-125.23122	GIS_ID_Link26500	TimberWest
Puntledge Willemar CW	CWHmm1	49.50126	-125.23194	GIS_ID_Link26501	TimberWest
Puntledge Willemar CW	CWHmm1	49.50195	-125.23347	GIS_ID_Link26502	TimberWest
Puntledge Willemar CW	CWHmm2	49.50081	-125.23133	GIS_ID_Link26503	TimberWest
Puntledge Willemar CW	CWHmm2	49.50051	-125.23111	GIS_ID_Link26504	TimberWest
Puntledge Browns CW	MHmm1	49.68694	-125.23635	GIS_ID_Link26505	TimberWest
Puntledge Browns CW	CWHmm2	49.71597	-125.25538	GIS_ID_Link26506	TimberWest
Puntledge Browns CW	CWHmm2	49.71794	-125.25321	GIS_ID_Link26507	TimberWest
Puntledge Browns CW	CWHmm2	49.69214	-125.22465	GIS_ID_Link26508	TimberWest
Puntledge Browns CW	CWHmm2	49.68989	-125.22314	GIS_ID_Link26509	TimberWest
Puntledge Browns CW	CWHmm2	49.6911	-125.22401	GIS_ID_Link26510	TimberWest
Puntledge Browns CW	CWHmm2	49.69012	-125.22261	GIS_ID_Link26511	TimberWest
Puntledge Browns CW	CWHmm2	49.69103	-125.22095	GIS_ID_Link26512	TimberWest
Puntledge Browns CW	CWHmm2	49.69374	-125.22525	GIS_ID_Link26513	TimberWest
Puntledge Browns CW	CWHmm2	49.69607	-125.22844	GIS_ID_Link26514	TimberWest
Puntledge Browns CW	CWHmm2	49.69516	-125.22655	GIS_ID_Link26515	TimberWest
Puntledge Browns CW	MHmm1	49.69003	-125.22392	GIS_ID_Link26516	TimberWest
Puntledge Browns CW	MHmm1	49.69114	-125.22521	GIS_ID_Link26517	TimberWest

Location (Basin)	Biogeo Zone (BGC_LABEL)	Latitude	Longitude	GIS_ID	Ownership
Puntledge Browns CW	MHmm1	49.6914	-125.22574	GIS_ID_Link26518	TimberWest
Puntledge Browns CW	CWHmm2	49.6902	-125.22301	GIS_ID_Link26519	TimberWest
Puntledge Browns CW	CWHmm2	49.6902	-125.22422	GIS_ID_Link26520	TimberWest
Puntledge Browns CW	CWHmm2	49.69185	-125.22441	GIS_ID_Link26521	TimberWest
Puntledge Browns CW	CWHmm2	49.69001	-125.22351	GIS_ID_Link26522	TimberWest
Puntledge Browns CW	CWHmm2	49.695	-125.22652	GIS_ID_Link26523	TimberWest
Puntledge Browns CW	CWHmm2	49.6956	-125.22788	GIS_ID_Link26524	TimberWest
Puntledge Browns CW	MHmm1	49.69117	-125.22569	GIS_ID_Link26525	TimberWest
Puntledge Browns CW	CWHmm1	49.69079	-125.19068	GIS_ID_Link26526	TimberWest
Puntledge Browns CW	CWHmm1	49.69075	-125.19447	GIS_ID_Link26527	TimberWest
Puntledge Browns CW	CWHmm1	49.6904	-125.19573	GIS_ID_Link26528	TimberWest
Puntledge Browns CW	CWHmm1	49.69095	-125.19275	GIS_ID_Link26529	TimberWest
Puntledge Cruikshank CW	CWHmm2	49.59325	-125.26824	GIS_ID_Link26530	TimberWest
Puntledge Rees - Kweishun CW	MHmm1	49.59146	-125.35884	GIS_ID_Link26531	TimberWest
Puntledge Rees - Kweishun CW	MHmm1	49.59094	-125.3588	GIS_ID_Link26532	TimberWest
Puntledge Rees - Kweishun CW	MHmm1	49.59139	-125.35863	GIS_ID_Link26533	TimberWest
Puntledge Browns CW	MHmm1	49.71336	-125.24111	GIS_ID_Link26534	TimberWest
Puntledge Browns CW	MHmm1	49.71197	-125.2435	GIS_ID_Link26535	TimberWest
Puntledge Browns CW	MHmm1	49.7135	-125.24265	GIS_ID_Link26536	TimberWest
Puntledge Browns CW	MHmm1	49.7135	-125.24117	GIS_ID_Link26537	TimberWest
Puntledge Browns CW	MHmm1	49.71243	-125.24363	GIS_ID_Link26538	TimberWest
Puntledge Moat - Eric CW	MHmm1	49.67987	-125.35591	GIS_ID_Link26539	TimberWest
Puntledge Moat - Eric CW	MHmm1	49.67916	-125.35585	GIS_ID_Link26540	TimberWest
Puntledge Browns CW	MHmm1	49.70581	-125.29539	GIS_ID_Link26541	TimberWest
Puntledge Browns CW	CWHmm2	49.67176	-125.18462	GIS_ID_Link26542	TimberWest
Puntledge Browns CW	CWHmm2	49.6727	-125.18143	GIS_ID_Link26543	TimberWest
Puntledge Browns CW	CWHmm2	49.6718	-125.18511	GIS_ID_Link26544	TimberWest
Puntledge Browns CW	CWHmm2	49.67435	-125.18695	GIS_ID_Link26545	TimberWest
Puntledge Browns CW	CWHmm2	49.67592	-125.18499	GIS_ID_Link26546	TimberWest
Puntledge Browns CW	CWHmm2	49.6718	-125.18459	GIS_ID_Link26547	TimberWest
Puntledge Browns CW	CWHmm2	49.67223	-125.18511	GIS_ID_Link26548	TimberWest
Puntledge Browns CW	CWHmm2	49.67299	-125.18284	GIS_ID_Link26549	TimberWest
Puntledge Browns CW	CWHmm2	49.67175	-125.1847	GIS_ID_Link26550	TimberWest
Puntledge Browns CW	CWHmm2	49.6759	-125.1847	GIS_ID_Link26551	TimberWest
Puntledge Browns CW	CWHmm2	49.67139	-125.18029	GIS_ID_Link26552	TimberWest
Puntledge Browns CW	CWHmm2	49.67206	-125.18474	GIS_ID_Link26553	TimberWest
Puntledge Lower CW	CWHmm2	49.64577	-125.1594	GIS_ID_Link26554	TimberWest
Puntledge Willemar CW	CWHmm2	49.50278	-125.20327	GIS_ID_Link26555	TimberWest
Puntledge Willemar CW	CWHmm2	49.49989	-125.20264	GIS_ID_Link26556	TimberWest
Puntledge Willemar CW	CWHmm2	49.50185	-125.20438	GIS_ID_Link26557	TimberWest
Puntledge Willemar CW	CWHmm2	49.50311	-125.20421	GIS_ID_Link26558	TimberWest
Puntledge Willemar CW	CWHmm2	49.50327	-125.20526	GIS_ID_Link26559	TimberWest
Puntledge Willemar CW	CWHmm2	49.50276	-125.20258	GIS_ID_Link26560	TimberWest
Puntledge Browns CW	MHmm1	49.69672	-125.25923	GIS_ID_Link26561	TimberWest
Puntledge Browns CW	MHmm1	49.69674	-125.25846	GIS_ID_Link26562	TimberWest
Puntledge Browns CW	MHmm1	49.69659	-125.25857	GIS_ID_Link26563	TimberWest
Puntledge Browns CW	MHmm1	49.69978	-125.2573	GIS_ID_Link26564	TimberWest
Puntledge Browns CW	MHmm1	49.69621	-125.25672	GIS_ID_Link26565	TimberWest
Puntledge Browns CW	MHmm1	49.6982	-125.25828	GIS_ID_Link26566	TimberWest
Puntledge Browns CW	MHmm1	49.698	-125.2584	GIS_ID_Link26567	TimberWest
Puntledge Browns CW	MHmm1	49.69972	-125.25741	GIS_ID_Link26568	TimberWest

Location (Basin)	Biogeo Zone (BGC_LABEL)	Latitude	Longitude	GIS_ID	Ownership
Puntledge Browns CW	MHmm1	49.69666	-125.25877	GIS_ID_Link26569	TimberWest
Puntledge Browns CW	MHmm1	49.71401	-125.24933	GIS_ID_Link26570	TimberWest
Puntledge Browns CW	MHmm1	49.71438	-125.24758	GIS_ID_Link26571	TimberWest
Puntledge Browns CW	MHmm1	49.71477	-125.24903	GIS_ID_Link26572	TimberWest
Puntledge Browns CW	MHmm1	49.71446	-125.24872	GIS_ID_Link26573	TimberWest
Puntledge Beech CW	MHmm1	49.62288	-125.23478	GIS_ID_Link26574	TimberWest
Puntledge Beech CW	MHmm1	49.62435	-125.23421	GIS_ID_Link26575	TimberWest
Puntledge Beech CW	MHmm1	49.62116	-125.23218	GIS_ID_Link26576	TimberWest
Puntledge Beech CW	MHmm1	49.62354	-125.23523	GIS_ID_Link26577	TimberWest
Puntledge Beech CW	MHmm1	49.62181	-125.23368	GIS_ID_Link26578	TimberWest
Puntledge Beech CW	MHmm1	49.62336	-125.23609	GIS_ID_Link26579	TimberWest
Puntledge Beech CW	MHmm1	49.62129	-125.2314	GIS_ID_Link26580	TimberWest
Puntledge Browns CW	MHmm1	49.69009	-125.23019	GIS_ID_Link26581	TimberWest
Puntledge Browns CW	MHmm1	49.6903	-125.22705	GIS_ID_Link26582	TimberWest
Puntledge Browns CW	MHmm1	49.69037	-125.22845	GIS_ID_Link26583	TimberWest
Puntledge Browns CW	MHmm1	49.69114	-125.22823	GIS_ID_Link26584	TimberWest
Puntledge Browns CW	MHmm1	49.68959	-125.22881	GIS_ID_Link26585	TimberWest
Puntledge Browns CW	MHmm1	49.69125	-125.22946	GIS_ID_Link26586	TimberWest
Puntledge Browns CW	MHmm1	49.69192	-125.22964	GIS_ID_Link26587	TimberWest
Puntledge Browns CW	MHmm1	49.69014	-125.22862	GIS_ID_Link26588	TimberWest
Puntledge Browns CW	MHmm1	49.6687	-125.18827	GIS_ID_Link26589	TimberWest
Tsable Upper	CWHmm2	49.55449	-125.09746	GIS_ID_Link26590	TimberWest
Puntledge Moat - Eric CW	MHmm1	49.66952	-125.3573	GIS_ID_Link26591	TimberWest
Puntledge Rees - Kweishun CW	MHmm1	49.595	-125.36301	GIS_ID_Link26592	TimberWest
Puntledge Rees - Kweishun CW	MHmm1	49.59384	-125.36199	GIS_ID_Link26593	TimberWest
Puntledge Rees - Kweishun CW	MHmm1	49.59475	-125.36263	GIS_ID_Link26594	TimberWest
Puntledge Rees - Kweishun CW	MHmm1	49.59382	-125.36293	GIS_ID_Link26595	TimberWest
Puntledge Willemar CW	CWHmm2	49.53056	-125.20982	GIS_ID_Link26596	TimberWest
Puntledge Beech CW	CWHxm2	49.60138	-125.21323	GIS_ID_Link26597	TimberWest
Puntledge Moat - Eric CW	MHmm1	49.67582	-125.35783	GIS_ID_Link26598	TimberWest
Puntledge Moat - Eric CW	MHmm1	49.67574	-125.35735	GIS_ID_Link26599	TimberWest
Puntledge Moat - Eric CW	MHmm1	49.67451	-125.35677	GIS_ID_Link26600	TimberWest
Puntledge Moat - Eric CW	MHmm1	49.67444	-125.35516	GIS_ID_Link26601	TimberWest
Puntledge Moat - Eric CW	MHmm1	49.67377	-125.35292	GIS_ID_Link26602	TimberWest
Puntledge Moat - Eric CW	MHmm1	49.67507	-125.35643	GIS_ID_Link26603	TimberWest
Puntledge Moat - Eric CW	MHmm1	49.67564	-125.35522	GIS_ID_Link26604	TimberWest
Puntledge Moat - Eric CW	MHmm1	49.67532	-125.35504	GIS_ID_Link26605	TimberWest
Puntledge Moat - Eric CW	MHmm1	49.67401	-125.35276	GIS_ID_Link26606	TimberWest
Puntledge Moat - Eric CW	MHmm1	49.67441	-125.35426	GIS_ID_Link26607	TimberWest
Puntledge Moat - Eric CW	MHmm1	49.67579	-125.35763	GIS_ID_Link26608	TimberWest
Puntledge Moat - Eric CW	MHmm1	49.67547	-125.35734	GIS_ID_Link26609	TimberWest
Puntledge Moat - Eric CW	MHmm1	49.67402	-125.35538	GIS_ID_Link26610	TimberWest
Puntledge Moat - Eric CW	MHmm1	49.67529	-125.35567	GIS_ID_Link26611	TimberWest
Puntledge Moat - Eric CW	MHmm1	49.67452	-125.3553	GIS_ID_Link26612	TimberWest
Puntledge Moat - Eric CW	MHmm1	49.67546	-125.35499	GIS_ID_Link26613	TimberWest
Puntledge Moat - Eric CW	MHmm1	49.67556	-125.35518	GIS_ID_Link26614	TimberWest
Puntledge Moat - Eric CW	MHmm1	49.67464	-125.35363	GIS_ID_Link26615	TimberWest
Puntledge Moat - Eric CW	MHmm1	49.67505	-125.35496	GIS_ID_Link26616	TimberWest
Puntledge Moat - Eric CW	MHmm1	49.67402	-125.35351	GIS_ID_Link26617	TimberWest
Puntledge Beech CW	MHmm1	49.62791	-125.23916	GIS_ID_Link26618	TimberWest
Puntledge Beech CW	MHmm1	49.63067	-125.24382	GIS_ID_Link26619	TimberWest

Location (Basin)	Biogeo Zone (BGC_LABEL)	Latitude	Longitude	GIS_ID	Ownership
Puntledge Beech CW	MHmm1	49.63051	-125.24264	GIS_ID_Link26620	TimberWest
Puntledge Beech CW	MHmm1	49.62653	-125.23365	GIS_ID_Link26621	TimberWest
Puntledge Beech CW	MHmm1	49.62899	-125.24313	GIS_ID_Link26622	TimberWest
Puntledge Browns CW	MHmm1	49.70986	-125.24122	GIS_ID_Link26623	TimberWest
Puntledge Browns CW	MHmm1	49.70813	-125.24166	GIS_ID_Link26624	TimberWest
Puntledge Browns CW	MHmm1	49.70949	-125.24134	GIS_ID_Link26625	TimberWest
Puntledge Browns CW	MHmm1	49.68148	-125.22194	GIS_ID_Link26626	TimberWest
Puntledge Beech CW	CWHmm2	49.60606	-125.21933	GIS_ID_Link26627	TimberWest
Puntledge Beech CW	CWHmm2	49.60605	-125.21974	GIS_ID_Link26628	TimberWest
Puntledge Lower CW	MHmm1	49.5602	-125.13552	GIS_ID_Link26629	TimberWest
Puntledge Lower CW	MHmm1	49.56147	-125.13561	GIS_ID_Link26630	TimberWest
Puntledge Browns CW	MHmm1	49.67009	-125.18368	GIS_ID_Link26631	TimberWest
Puntledge Browns CW	MHmm1	49.67005	-125.18421	GIS_ID_Link26632	TimberWest
Puntledge Browns CW	MHmm1	49.66981	-125.18311	GIS_ID_Link26633	TimberWest
Trent Upper	CWHmm2	49.56833	-125.11775	GIS_ID_Link26634	TimberWest
Trent Upper	CWHmm2	49.5688	-125.11827	GIS_ID_Link26635	TimberWest
Trent Upper	CWHmm2	49.56863	-125.11799	GIS_ID_Link26636	TimberWest
Trent Upper	CWHmm2	49.56904	-125.11767	GIS_ID_Link26637	TimberWest
Trent Upper	CWHmm2	49.56961	-125.11676	GIS_ID_Link26638	TimberWest
Trent Upper	CWHmm2	49.56872	-125.11789	GIS_ID_Link26639	TimberWest
Puntledge Rees - Kweishun CW	MHmm1	49.59064	-125.32729	GIS_ID_Link26640	TimberWest
Piggott Creek CW	MHmm1	49.7389	-125.41608	GIS_ID_Link26641	TimberWest
Piggott Creek CW	MHmm1	49.74169	-125.41631	GIS_ID_Link26642	TimberWest
Piggott Creek CW	MHmm1	49.73713	-125.41595	GIS_ID_Link26643	TimberWest
Piggott Creek CW	MHmm1	49.73589	-125.4137	GIS_ID_Link26644	TimberWest
Piggott Creek CW	MHmm1	49.73774	-125.41546	GIS_ID_Link26645	TimberWest
Piggott Creek CW	MHmm1	49.73781	-125.41521	GIS_ID_Link26646	TimberWest
Piggott Creek CW	MHmm1	49.73632	-125.41497	GIS_ID_Link26647	TimberWest
Puntledge Browns CW	CWHmm2	49.68693	-125.19532	GIS_ID_Link26648	TimberWest
Puntledge Browns CW	CWHmm2	49.68833	-125.19494	GIS_ID_Link26649	TimberWest
Puntledge Browns CW	CWHmm2	49.68706	-125.19527	GIS_ID_Link26650	TimberWest
Puntledge Browns CW	CWHmm2	49.67858	-125.20224	GIS_ID_Link26651	TimberWest
Puntledge Browns CW	CWHmm2	49.67827	-125.20318	GIS_ID_Link26652	TimberWest
Puntledge Browns CW	MHmm1	49.67953	-125.20351	GIS_ID_Link26653	TimberWest
Puntledge Browns CW	MHmm1	49.67942	-125.20695	GIS_ID_Link26654	TimberWest
Puntledge Browns CW	MHmm1	49.67976	-125.20607	GIS_ID_Link26655	TimberWest
Puntledge Browns CW	MHmm1	49.68001	-125.20553	GIS_ID_Link26656	TimberWest
Puntledge Browns CW	CWHmm2	49.67865	-125.20195	GIS_ID_Link26657	TimberWest
Puntledge Browns CW	CWHmm2	49.67844	-125.203	GIS_ID_Link26658	TimberWest
Puntledge Browns CW	MHmm1	49.67949	-125.20329	GIS_ID_Link26659	TimberWest
Puntledge Browns CW	MHmm1	49.67942	-125.20746	GIS_ID_Link26660	TimberWest
Puntledge Browns CW	MHmm1	49.67994	-125.20575	GIS_ID_Link26661	TimberWest
Puntledge Browns CW	CMAunp	49.74344	-125.28408	GIS_ID_Link26662	TimberWest
Puntledge Comox CW	CWHmm2	49.56168	-125.26114	GIS_ID_Link26663	TimberWest
Puntledge Comox CW	CWHmm2	49.56348	-125.26182	GIS_ID_Link26664	TimberWest
Puntledge Comox CW	MHmm1	49.56017	-125.26905	GIS_ID_Link26665	TimberWest
Puntledge Comox CW	MHmm1	49.56392	-125.26545	GIS_ID_Link26666	TimberWest
Puntledge Cruikshank CW	CWHmm2	49.59135	-125.2678	GIS_ID_Link26667	TimberWest
Puntledge Cruikshank CW	CWHmm2	49.59109	-125.26696	GIS_ID_Link26668	TimberWest
Puntledge Beech CW	CWHmm2	49.62807	-125.22441	GIS_ID_Link26669	TimberWest
Puntledge Rees - Kweishun CW	MHmm1	49.60578	-125.32978	GIS_ID_Link26670	TimberWest

Location (Basin)	Biogeo Zone (BGC_LABEL)	Latitude	Longitude	GIS_ID	Ownership
Puntledge Rees - Kweishun CW	MHmm1	49.60693	-125.32918	GIS_ID_Link26671	TimberWest
Puntledge Rees - Kweishun CW	MHmm1	49.60554	-125.33096	GIS_ID_Link26672	TimberWest
Puntledge Cruikshank CW	CWHmm2	49.65015	-125.27406	GIS_ID_Link26673	TimberWest
Puntledge Cruikshank CW	MHmm1	49.64861	-125.27172	GIS_ID_Link26674	TimberWest
Puntledge Browns CW	MHmm1	49.66861	-125.2058	GIS_ID_Link26675	TimberWest
Puntledge Browns CW	MHmm1	49.70773	-125.24592	GIS_ID_Link26676	TimberWest
Puntledge Browns CW	MHmm1	49.70693	-125.24466	GIS_ID_Link26677	TimberWest
Puntledge Beech CW	MHmm1	49.61869	-125.23155	GIS_ID_Link26678	TimberWest
Puntledge Beech CW	MHmm1	49.61638	-125.23034	GIS_ID_Link26679	TimberWest
Puntledge Beech CW	MHmm1	49.61778	-125.2297	GIS_ID_Link26680	TimberWest
Puntledge Beech CW	MHmm1	49.61642	-125.22939	GIS_ID_Link26681	TimberWest
Puntledge Beech CW	MHmm1	49.61802	-125.23203	GIS_ID_Link26682	TimberWest
Puntledge Beech CW	MHmm1	49.61794	-125.23062	GIS_ID_Link26683	TimberWest
Puntledge Cruikshank CW	MHmm1	49.64429	-125.26114	GIS_ID_Link26684	TimberWest
Puntledge Cruikshank CW	MHmm1	49.64393	-125.26227	GIS_ID_Link26685	TimberWest
Puntledge Moat - Eric CW	MHmm1	49.65741	-125.36535	GIS_ID_Link26686	TimberWest
Tsable Upper	MHmm1	49.55138	-125.11529	GIS_ID_Link26687	TimberWest
Tsable Upper	MHmm1	49.55221	-125.11312	GIS_ID_Link26688	TimberWest
Puntledge Cruikshank CW	MHmm1	49.58474	-125.26561	GIS_ID_Link26689	TimberWest
Puntledge Cruikshank CW	MHmm1	49.58564	-125.26775	GIS_ID_Link26690	TimberWest
Puntledge Boston CW	CWHmm2	49.64828	-125.16014	GIS_ID_Link26691	TimberWest
Puntledge Willemar CW	CWHmm2	49.49838	-125.2014	GIS_ID_Link26692	TimberWest
Puntledge Willemar CW	CWHmm2	49.49821	-125.2032	GIS_ID_Link26693	TimberWest
Puntledge Willemar CW	CWHmm2	49.49801	-125.20409	GIS_ID_Link26694	TimberWest
Puntledge Willemar CW	CWHmm2	49.49733	-125.19775	GIS_ID_Link26695	TimberWest
Puntledge Willemar CW	CWHmm2	49.49597	-125.20028	GIS_ID_Link26696	TimberWest
Puntledge Willemar CW	CWHmm2	49.49797	-125.20158	GIS_ID_Link26697	TimberWest
Puntledge Willemar CW	CWHmm2	49.49647	-125.20055	GIS_ID_Link26698	TimberWest
Puntledge Willemar CW	CWHmm2	49.49643	-125.20026	GIS_ID_Link26699	TimberWest
Puntledge Willemar CW	CWHmm2	49.49809	-125.20339	GIS_ID_Link26700	TimberWest
Puntledge Willemar CW	CWHmm2	49.49643	-125.20025	GIS_ID_Link26701	TimberWest
Puntledge Browns CW	CWHmm2	49.72236	-125.24133	GIS_ID_Link26702	TimberWest
Puntledge Browns CW	CWHmm2	49.722	-125.2434	GIS_ID_Link26703	TimberWest
Puntledge Browns CW	CWHmm2	49.72147	-125.24393	GIS_ID_Link26704	TimberWest
Puntledge Browns CW	CWHmm2	49.72182	-125.24377	GIS_ID_Link26705	TimberWest
Puntledge Browns CW	CWHmm2	49.72203	-125.24199	GIS_ID_Link26706	TimberWest
Puntledge Browns CW	CWHmm2	49.72243	-125.2391	GIS_ID_Link26707	TimberWest
Puntledge Browns CW	CWHmm2	49.72179	-125.2432	GIS_ID_Link26708	TimberWest
Puntledge Browns CW	CWHmm2	49.72123	-125.24425	GIS_ID_Link26709	TimberWest
Puntledge Browns CW	CWHmm2	49.72159	-125.24692	GIS_ID_Link26710	TimberWest
Puntledge Browns CW	CWHmm2	49.72221	-125.24027	GIS_ID_Link26711	TimberWest
Puntledge Browns CW	CWHmm2	49.72166	-125.2435	GIS_ID_Link26712	TimberWest
Puntledge Browns CW	CWHmm2	49.72107	-125.24618	GIS_ID_Link26713	TimberWest
Puntledge Browns CW	CWHmm2	49.72088	-125.24679	GIS_ID_Link26714	TimberWest
Puntledge Browns CW	CWHmm2	49.72151	-125.24271	GIS_ID_Link26715	TimberWest
Puntledge Browns CW	CWHmm2	49.72199	-125.24309	GIS_ID_Link26716	TimberWest
Puntledge Browns CW	CWHmm2	49.72184	-125.24302	GIS_ID_Link26717	TimberWest
Puntledge Browns CW	CWHmm2	49.72165	-125.24386	GIS_ID_Link26718	TimberWest
Puntledge Browns CW	CWHmm2	49.72189	-125.24353	GIS_ID_Link26719	TimberWest
Puntledge Browns CW	CWHmm2	49.72226	-125.23896	GIS_ID_Link26720	TimberWest
Puntledge Browns CW	CWHmm2	49.72176	-125.24328	GIS_ID_Link26721	TimberWest

Location (Basin)	Biogeo Zone (BGC_LABEL)	Latitude	Longitude	GIS_ID	Ownership
Puntledge Cruikshank CW	CWHmm2	49.57182	-125.22229	GIS_ID_Link26722	TimberWest
Puntledge Cruikshank CW	CWHmm2	49.56999	-125.22107	GIS_ID_Link26723	TimberWest
Puntledge Rees - Kweishun CW	CWHmm2	49.57922	-125.32023	GIS_ID_Link26724	TimberWest
Puntledge Rees - Kweishun CW	CWHmm2	49.58154	-125.31757	GIS_ID_Link26725	TimberWest
Puntledge Rees - Kweishun CW	CWHmm2	49.58291	-125.31661	GIS_ID_Link26726	TimberWest
Puntledge Rees - Kweishun CW	MHmm1	49.58085	-125.32076	GIS_ID_Link26727	TimberWest
Puntledge Rees - Kweishun CW	MHmm1	49.58349	-125.3174	GIS_ID_Link26728	TimberWest
Puntledge Moat - Eric CW	MHmm1	49.67604	-125.35831	GIS_ID_Link26729	TimberWest
Puntledge Moat - Eric CW	MHmm1	49.67608	-125.35822	GIS_ID_Link26730	TimberWest
Puntledge Moat - Eric CW	MHmm1	49.67456	-125.35867	GIS_ID_Link26731	TimberWest
Puntledge Moat - Eric CW	MHmm1	49.67636	-125.35768	GIS_ID_Link26732	TimberWest
Puntledge Moat - Eric CW	MHmm1	49.67612	-125.36017	GIS_ID_Link26733	TimberWest
Puntledge Moat - Eric CW	MHmm1	49.67495	-125.36011	GIS_ID_Link26734	TimberWest
Puntledge Moat - Eric CW	MHmm1	49.67698	-125.35986	GIS_ID_Link26735	TimberWest
Puntledge Moat - Eric CW	MHmm1	49.67492	-125.35942	GIS_ID_Link26736	TimberWest
Puntledge Moat - Eric CW	MHmm1	49.67691	-125.35819	GIS_ID_Link26737	TimberWest
Puntledge Moat - Eric CW	MHmm1	49.67464	-125.35896	GIS_ID_Link26738	TimberWest
Puntledge Moat - Eric CW	MHmm1	49.67656	-125.3581	GIS_ID_Link26739	TimberWest
Puntledge Moat - Eric CW	MHmm1	49.67686	-125.35976	GIS_ID_Link26740	TimberWest
Puntledge Moat - Eric CW	MHmm1	49.6762	-125.3582	GIS_ID_Link26741	TimberWest
Puntledge Moat - Eric CW	MHmm1	49.67462	-125.35818	GIS_ID_Link26742	TimberWest
Puntledge Moat - Eric CW	MHmm1	49.67444	-125.35918	GIS_ID_Link26743	TimberWest
Tsolum Rural	CWHmm2	49.72628	-125.21973	GIS_ID_Link26744	TimberWest
Tsolum Rural	CWHmm2	49.72771	-125.21922	GIS_ID_Link26745	TimberWest
Tsolum Rural	CWHmm2	49.72731	-125.21974	GIS_ID_Link26746	TimberWest
Tsolum Rural	CWHmm2	49.72641	-125.22037	GIS_ID_Link26747	TimberWest
Tsolum Rural	CWHmm2	49.727	-125.22048	GIS_ID_Link26748	TimberWest
Tsolum Rural	CWHmm2	49.72969	-125.22651	GIS_ID_Link26749	TimberWest
Tsolum Rural	CWHmm2	49.72939	-125.22514	GIS_ID_Link26750	TimberWest
Tsolum Rural	CWHmm2	49.72775	-125.22336	GIS_ID_Link26751	TimberWest
Tsolum Rural	CWHmm2	49.72738	-125.22339	GIS_ID_Link26752	TimberWest
Tsolum Rural	CWHmm2	49.72847	-125.22295	GIS_ID_Link26753	TimberWest
Tsolum Rural	CWHmm2	49.72755	-125.22323	GIS_ID_Link26754	TimberWest
Tsolum Rural	CWHmm2	49.72814	-125.22131	GIS_ID_Link26755	TimberWest
Tsolum Rural	CWHmm2	49.72706	-125.2199	GIS_ID_Link26756	TimberWest
Tsolum Rural	CWHmm2	49.72797	-125.21949	GIS_ID_Link26757	TimberWest
Tsolum Rural	CWHmm2	49.72806	-125.22271	GIS_ID_Link26758	TimberWest
Tsolum Rural	CWHmm2	49.72768	-125.21939	GIS_ID_Link26759	TimberWest
Tsolum Rural	CWHmm2	49.72653	-125.22057	GIS_ID_Link26760	TimberWest
Puntledge Cruikshank CW	CWHmm2	49.63291	-125.29557	GIS_ID_Link26761	TimberWest
Puntledge Cruikshank CW	CWHmm2	49.63434	-125.29356	GIS_ID_Link26762	TimberWest
Puntledge Cruikshank CW	CWHmm2	49.6413	-125.29465	GIS_ID_Link26763	TimberWest
Puntledge Cruikshank CW	CWHmm2	49.63938	-125.29409	GIS_ID_Link26764	TimberWest
Puntledge Cruikshank CW	CWHmm2	49.63926	-125.29435	GIS_ID_Link26765	TimberWest
Puntledge Cruikshank CW	CWHmm2	49.64016	-125.29214	GIS_ID_Link26766	TimberWest
Puntledge Cruikshank CW	CWHmm2	49.64039	-125.29311	GIS_ID_Link26767	TimberWest
Puntledge Cruikshank CW	CWHmm2	49.63744	-125.29205	GIS_ID_Link26768	TimberWest
Puntledge Cruikshank CW	CWHmm2	49.63571	-125.29207	GIS_ID_Link26769	TimberWest
Puntledge Cruikshank CW	CWHmm2	49.63711	-125.29428	GIS_ID_Link26770	TimberWest
Puntledge Cruikshank CW	MHmm1	49.63848	-125.29624	GIS_ID_Link26771	TimberWest
Puntledge Cruikshank CW	MHmm1	49.63843	-125.29651	GIS_ID_Link26772	TimberWest

Location (Basin)	Biogeo Zone (BGC_LABEL)	Latitude	Longitude	GIS_ID	Ownership
Puntledge Cruikshank CW	MHmm1	49.64068	-125.2969	GIS_ID_Link26773	TimberWest
Puntledge Cruikshank CW	MHmm1	49.63411	-125.29702	GIS_ID_Link26774	TimberWest
Puntledge Cruikshank CW	CWHmm2	49.63309	-125.29564	GIS_ID_Link26775	TimberWest
Puntledge Cruikshank CW	CWHmm2	49.63744	-125.29224	GIS_ID_Link26776	TimberWest
Puntledge Cruikshank CW	MHmm1	49.63839	-125.29628	GIS_ID_Link26777	TimberWest
Puntledge Cruikshank CW	MHmm1	49.63798	-125.29524	GIS_ID_Link26778	TimberWest
Puntledge Cruikshank CW	MHmm1	49.63733	-125.29454	GIS_ID_Link26779	TimberWest
Puntledge Moat - Eric CW	MHmm1	49.64085	-125.30198	GIS_ID_Link26780	TimberWest
Puntledge Moat - Eric CW	MHmm1	49.63948	-125.30307	GIS_ID_Link26781	TimberWest
Puntledge Rees - Kweishun CW	CWHmm2	49.57581	-125.32289	GIS_ID_Link26782	TimberWest
Puntledge Rees - Kweishun CW	MHmm1	49.57506	-125.32655	GIS_ID_Link26783	TimberWest
Puntledge Rees - Kweishun CW	MHmm1	49.57781	-125.32574	GIS_ID_Link26784	TimberWest
Puntledge Rees - Kweishun CW	MHmm1	49.57821	-125.32786	GIS_ID_Link26785	TimberWest
Puntledge Rees - Kweishun CW	MHmm1	49.57561	-125.32493	GIS_ID_Link26786	TimberWest
Puntledge Rees - Kweishun CW	MHmm1	49.57583	-125.32504	GIS_ID_Link26787	TimberWest
Puntledge Rees - Kweishun CW	MHmm1	49.57847	-125.32307	GIS_ID_Link26788	TimberWest
Puntledge Rees - Kweishun CW	MHmm1	49.57626	-125.32685	GIS_ID_Link26789	TimberWest
Puntledge Rees - Kweishun CW	MHmm1	49.57681	-125.32668	GIS_ID_Link26790	TimberWest
Puntledge Rees - Kweishun CW	MHmm1	49.57811	-125.32476	GIS_ID_Link26791	TimberWest
Puntledge Rees - Kweishun CW	MHmm1	49.57876	-125.3241	GIS_ID_Link26792	TimberWest
Puntledge Rees - Kweishun CW	MHmm1	49.57505	-125.32612	GIS_ID_Link26793	TimberWest
Puntledge Willemar CW	CWHmm2	49.50243	-125.21548	GIS_ID_Link26794	TimberWest
Puntledge Willemar CW	CWHmm2	49.50247	-125.21979	GIS_ID_Link26795	TimberWest
Puntledge Willemar CW	CWHmm2	49.50333	-125.2181	GIS_ID_Link26796	TimberWest
Puntledge Willemar CW	CWHmm2	49.50306	-125.21625	GIS_ID_Link26797	TimberWest
Puntledge Willemar CW	CWHmm2	49.50223	-125.21414	GIS_ID_Link26798	TimberWest
Puntledge Willemar CW	CWHmm2	49.50301	-125.21719	GIS_ID_Link26799	TimberWest
Puntledge Willemar CW	CWHmm2	49.50327	-125.22127	GIS_ID_Link26800	TimberWest
Puntledge Willemar CW	CWHmm2	49.50229	-125.22291	GIS_ID_Link26801	TimberWest
Puntledge Willemar CW	CWHmm2	49.50249	-125.22406	GIS_ID_Link26802	TimberWest
Puntledge Willemar CW	CWHmm2	49.50248	-125.2145	GIS_ID_Link26803	TimberWest
Puntledge Willemar CW	CWHmm2	49.5026	-125.21446	GIS_ID_Link26804	TimberWest
Puntledge Willemar CW	CWHmm2	49.50246	-125.21444	GIS_ID_Link26805	TimberWest
Puntledge Boston CW	CWHmm2	49.64692	-125.16447	GIS_ID_Link26806	TimberWest
Puntledge Boston CW	CWHmm2	49.64535	-125.16646	GIS_ID_Link26807	TimberWest
Tsable Upper	MHmm1	49.54685	-125.10456	GIS_ID_Link26808	TimberWest
Tsable Upper	MHmm1	49.5451	-125.10167	GIS_ID_Link26809	TimberWest
Tsable Upper	MHmm1	49.54603	-125.09981	GIS_ID_Link26810	TimberWest
Tsable Upper	MHmm1	49.54583	-125.09984	GIS_ID_Link26811	TimberWest
Tsable Upper	MHmm1	49.54408	-125.10049	GIS_ID_Link26812	TimberWest
Tsable Upper	MHmm1	49.5456	-125.09993	GIS_ID_Link26813	TimberWest
Tsable Upper	MHmm1	49.54482	-125.10035	GIS_ID_Link26814	TimberWest
Puntledge Browns CW	CWHmm2	49.71385	-125.26264	GIS_ID_Link26815	TimberWest
Puntledge Browns CW	MHmm1	49.70894	-125.24197	GIS_ID_Link26816	TimberWest
Puntledge Browns CW	MHmm1	49.7117	-125.24595	GIS_ID_Link26817	TimberWest
Puntledge Browns CW	MHmm1	49.71071	-125.24404	GIS_ID_Link26818	TimberWest
Puntledge Browns CW	MHmm1	49.70937	-125.24218	GIS_ID_Link26819	TimberWest
Puntledge Browns CW	MHmm1	49.71151	-125.24566	GIS_ID_Link26820	TimberWest
Puntledge Moat - Eric CW	MHmm1	49.68275	-125.36353	GIS_ID_Link26821	TimberWest
Puntledge Browns CW	CWHmm2	49.67325	-125.20414	GIS_ID_Link26822	TimberWest
Puntledge Browns CW	CWHmm2	49.67335	-125.20415	GIS_ID_Link26823	TimberWest

Location (Basin)	Biogeo Zone (BGC_LABEL)	Latitude	Longitude	GIS_ID	Ownership
Puntledge Browns CW	MHmm1	49.67149	-125.20511	GIS_ID_Link26824	TimberWest
Puntledge Browns CW	MHmm1	49.67169	-125.20367	GIS_ID_Link26825	TimberWest
Puntledge Browns CW	CWHmm2	49.67323	-125.20405	GIS_ID_Link26826	TimberWest
Puntledge Browns CW	CWHmm2	49.67333	-125.20412	GIS_ID_Link26827	TimberWest
Puntledge Moat - Eric CW	MHmm1	49.67919	-125.35994	GIS_ID_Link26828	TimberWest
Puntledge Moat - Eric CW	MHmm1	49.67936	-125.35825	GIS_ID_Link26829	TimberWest
Puntledge Browns CW	CWHmm2	49.71021	-125.20043	GIS_ID_Link26830	TimberWest
Puntledge Browns CW	CWHmm2	49.71004	-125.19981	GIS_ID_Link26831	TimberWest
Puntledge Browns CW	CWHmm2	49.71027	-125.19996	GIS_ID_Link26832	TimberWest
Puntledge Browns CW	CWHmm2	49.71017	-125.20021	GIS_ID_Link26833	TimberWest
Puntledge Pearce CW	MHmm1	49.65174	-125.23579	GIS_ID_Link26834	TimberWest
Puntledge Pearce CW	MHmm1	49.65195	-125.23604	GIS_ID_Link26835	TimberWest
Puntledge Willemar CW	CWHmm2	49.52574	-125.19715	GIS_ID_Link26836	TimberWest
Puntledge Willemar CW	CWHmm2	49.52414	-125.19617	GIS_ID_Link26837	TimberWest
Puntledge Willemar CW	CWHmm2	49.52643	-125.199	GIS_ID_Link26838	TimberWest
Puntledge Beech CW	MHmm1	49.63963	-125.25956	GIS_ID_Link26839	TimberWest
Puntledge Beech CW	MHmm1	49.64085	-125.26045	GIS_ID_Link26840	TimberWest
Puntledge Beech CW	MHmm1	49.64098	-125.26194	GIS_ID_Link26841	TimberWest
Puntledge Beech CW	MHmm1	49.64043	-125.25951	GIS_ID_Link26842	TimberWest
Puntledge Beech CW	MHmm1	49.63998	-125.2595	GIS_ID_Link26843	TimberWest
Tsable Upper	MHmm1	49.55505	-125.10764	GIS_ID_Link26844	TimberWest
Tsable Upper	MHmm1	49.55448	-125.10669	GIS_ID_Link26845	TimberWest
Tsable Upper	MHmm1	49.55391	-125.10504	GIS_ID_Link26846	TimberWest
Puntledge Browns CW	CWHmm2	49.71522	-125.26327	GIS_ID_Link26847	TimberWest
Puntledge Willemar CW	CWHmm1	49.49803	-125.23696	GIS_ID_Link26848	TimberWest
Puntledge Willemar CW	CWHmm2	49.49358	-125.23673	GIS_ID_Link26849	TimberWest
Puntledge Willemar CW	CWHmm2	49.49656	-125.23713	GIS_ID_Link26850	TimberWest
Puntledge Willemar CW	CWHmm2	49.49663	-125.23651	GIS_ID_Link26851	TimberWest
Puntledge Willemar CW	CWHmm2	49.49739	-125.2369	GIS_ID_Link26852	TimberWest
Puntledge Willemar CW	CWHmm2	49.49618	-125.23788	GIS_ID_Link26853	TimberWest
Puntledge Willemar CW	CWHmm2	49.49678	-125.2376	GIS_ID_Link26854	TimberWest
Puntledge Willemar CW	CWHmm2	49.49152	-125.23388	GIS_ID_Link26855	TimberWest
Puntledge Willemar CW	CWHmm2	49.49732	-125.23079	GIS_ID_Link26856	TimberWest
Puntledge Willemar CW	CWHmm2	49.49949	-125.23368	GIS_ID_Link26857	TimberWest
Puntledge Willemar CW	CWHmm2	49.49253	-125.22875	GIS_ID_Link26858	TimberWest
Puntledge Willemar CW	CWHmm2	49.49086	-125.22999	GIS_ID_Link26859	TimberWest
Puntledge Willemar CW	CWHmm2	49.49043	-125.22937	GIS_ID_Link26860	TimberWest
Puntledge Willemar CW	CWHmm2	49.49672	-125.2365	GIS_ID_Link26861	TimberWest
Puntledge Willemar CW	CWHmm2	49.49488	-125.23452	GIS_ID_Link26862	TimberWest
Puntledge Willemar CW	CWHmm2	49.4958	-125.23098	GIS_ID_Link26863	TimberWest
Puntledge Willemar CW	CWHmm2	49.49628	-125.23627	GIS_ID_Link26864	TimberWest
Puntledge Willemar CW	CWHmm2	49.49531	-125.23551	GIS_ID_Link26865	TimberWest
Puntledge Willemar CW	CWHmm2	49.49559	-125.23168	GIS_ID_Link26866	TimberWest
Puntledge Willemar CW	CWHmm2	49.49653	-125.23184	GIS_ID_Link26867	TimberWest
Puntledge Willemar CW	CWHmm2	49.49653	-125.23533	GIS_ID_Link26868	TimberWest
Puntledge Willemar CW	CWHmm2	49.49588	-125.23148	GIS_ID_Link26869	TimberWest
Puntledge Willemar CW	CWHmm1	49.49981	-125.23314	GIS_ID_Link26870	TimberWest
Puntledge Willemar CW	CWHmm2	49.49583	-125.23418	GIS_ID_Link26871	TimberWest
Puntledge Willemar CW	CWHmm2	49.49701	-125.23173	GIS_ID_Link26872	TimberWest
Puntledge Willemar CW	CWHmm2	49.5016	-125.22058	GIS_ID_Link26873	TimberWest
Puntledge Browns CW	CWHmm2	49.68379	-125.20238	GIS_ID_Link26874	TimberWest

Location (Basin)	Biogeo Zone (BGC_LABEL)	Latitude	Longitude	GIS_ID	Ownership
Puntledge Browns CW	CWHmm2	49.68531	-125.20511	GIS_ID_Link26875	TimberWest
Puntledge Browns CW	CWHmm2	49.68494	-125.20927	GIS_ID_Link26876	TimberWest
Puntledge Browns CW	CWHmm2	49.68559	-125.20834	GIS_ID_Link26877	TimberWest
Puntledge Browns CW	CWHmm2	49.68527	-125.20683	GIS_ID_Link26878	TimberWest
Puntledge Rees - Kweishun CW	MHmm1	49.59659	-125.35546	GIS_ID_Link26879	TimberWest
Puntledge Rees - Kweishun CW	MHmm1	49.60136	-125.34838	GIS_ID_Link26880	TimberWest
Puntledge Rees - Kweishun CW	MHmm1	49.60217	-125.35097	GIS_ID_Link26881	TimberWest
Puntledge Rees - Kweishun CW	MHmm1	49.60239	-125.35149	GIS_ID_Link26882	TimberWest
Puntledge Rees - Kweishun CW	MHmm1	49.60161	-125.34959	GIS_ID_Link26883	TimberWest
Puntledge Rees - Kweishun CW	MHmm1	49.60181	-125.35154	GIS_ID_Link26884	TimberWest
Puntledge Rees - Kweishun CW	MHmm1	49.60208	-125.34826	GIS_ID_Link26885	TimberWest
Puntledge Rees - Kweishun CW	MHmm1	49.60185	-125.34466	GIS_ID_Link26886	TimberWest
Puntledge Rees - Kweishun CW	MHmm1	49.5991	-125.35264	GIS_ID_Link26887	TimberWest
Puntledge Rees - Kweishun CW	MHmm1	49.6023	-125.35223	GIS_ID_Link26888	TimberWest
Puntledge Rees - Kweishun CW	MHmm1	49.60095	-125.34817	GIS_ID_Link26889	TimberWest
Puntledge Rees - Kweishun CW	MHmm1	49.6013	-125.34964	GIS_ID_Link26890	TimberWest
Puntledge Rees - Kweishun CW	MHmm1	49.59692	-125.35468	GIS_ID_Link26891	TimberWest
Puntledge Rees - Kweishun CW	MHmm1	49.59721	-125.35433	GIS_ID_Link26892	TimberWest
Puntledge Rees - Kweishun CW	MHmm1	49.59668	-125.35541	GIS_ID_Link26893	TimberWest
Puntledge Rees - Kweishun CW	MHmm1	49.60133	-125.35122	GIS_ID_Link26894	TimberWest
Puntledge Rees - Kweishun CW	MHmm1	49.60163	-125.34673	GIS_ID_Link26895	TimberWest
Puntledge Rees - Kweishun CW	MHmm1	49.60183	-125.35026	GIS_ID_Link26896	TimberWest
Puntledge Toma CW	MHmm1	49.55149	-125.1287	GIS_ID_Link26897	TimberWest
Puntledge Toma CW	MHmm1	49.5551	-125.13037	GIS_ID_Link26898	TimberWest
Puntledge Toma CW	MHmm1	49.55409	-125.12928	GIS_ID_Link26899	TimberWest
Puntledge Toma CW	MHmm1	49.55015	-125.12793	GIS_ID_Link26900	TimberWest
Puntledge Toma CW	MHmm1	49.55816	-125.13231	GIS_ID_Link26901	TimberWest
Puntledge Toma CW	MHmm1	49.55715	-125.13124	GIS_ID_Link26902	TimberWest
Puntledge Toma CW	MHmm1	49.55315	-125.12922	GIS_ID_Link26903	TimberWest
Trent Upper	MHmm1	49.55954	-125.13156	GIS_ID_Link26904	TimberWest
Puntledge Browns CW	MHmm1	49.74226	-125.26869	GIS_ID_Link26905	TimberWest
Puntledge Browns CW	MHmm1	49.74185	-125.26824	GIS_ID_Link26906	TimberWest
Puntledge Moat - Eric CW	CMAunp	49.66599	-125.37294	GIS_ID_Link26907	TimberWest
Puntledge Moat - Eric CW	MHmm1	49.66586	-125.3705	GIS_ID_Link26908	TimberWest
Puntledge Moat - Eric CW	MHmm1	49.6651	-125.37146	GIS_ID_Link26909	TimberWest
Puntledge Moat - Eric CW	MHmm1	49.66464	-125.37024	GIS_ID_Link26910	TimberWest
Puntledge Moat - Eric CW	MHmm1	49.66536	-125.37145	GIS_ID_Link26911	TimberWest
Puntledge Moat - Eric CW	MHmm1	49.6647	-125.36966	GIS_ID_Link26912	TimberWest
Puntledge Willemar CW	CWHmm2	49.4981	-125.20503	GIS_ID_Link26913	TimberWest
Puntledge Willemar CW	CWHmm2	49.4982	-125.20728	GIS_ID_Link26914	TimberWest
Puntledge Willemar CW	CWHmm2	49.49872	-125.20697	GIS_ID_Link26915	TimberWest
Puntledge Willemar CW	CWHmm2	49.49841	-125.20614	GIS_ID_Link26916	TimberWest
Puntledge Willemar CW	CWHmm2	49.49857	-125.2067	GIS_ID_Link26917	TimberWest
Puntledge Browns CW	MHmm1	49.70725	-125.25025	GIS_ID_Link26918	TimberWest
Puntledge Cruikshank CW	MHmm1	49.63679	-125.29951	GIS_ID_Link26919	TimberWest
Puntledge Browns CW	CWHmm2	49.72109	-125.25376	GIS_ID_Link26920	TimberWest
Puntledge Browns CW	CWHmm2	49.72115	-125.25827	GIS_ID_Link26921	TimberWest
Puntledge Browns CW	CWHmm2	49.72058	-125.25189	GIS_ID_Link26922	TimberWest
Puntledge Browns CW	CWHmm2	49.72159	-125.25815	GIS_ID_Link26923	TimberWest
Puntledge Browns CW	CWHmm2	49.72053	-125.25313	GIS_ID_Link26924	TimberWest
Puntledge Browns CW	CWHmm2	49.72163	-125.25855	GIS_ID_Link26925	TimberWest

Location (Basin)	Biogeo Zone (BGC_LABEL)	Latitude	Longitude	GIS_ID	Ownership
Puntledge Browns CW	CWHmm2	49.72081	-125.25744	GIS_ID_Link26926	TimberWest
Puntledge Browns CW	CWHmm2	49.72018	-125.25859	GIS_ID_Link26927	TimberWest
Puntledge Browns CW	CWHmm2	49.72028	-125.2582	GIS_ID_Link26928	TimberWest
Puntledge Browns CW	CWHmm2	49.72114	-125.25525	GIS_ID_Link26929	TimberWest
Puntledge Browns CW	CWHmm2	49.72086	-125.25381	GIS_ID_Link26930	TimberWest
Puntledge Browns CW	CWHmm2	49.72004	-125.25852	GIS_ID_Link26931	TimberWest
Puntledge Browns CW	CWHmm2	49.7206	-125.25478	GIS_ID_Link26932	TimberWest
Puntledge Browns CW	CWHmm2	49.72125	-125.25811	GIS_ID_Link26933	TimberWest
Puntledge Browns CW	CWHmm2	49.72107	-125.2539	GIS_ID_Link26934	TimberWest
Puntledge Browns CW	CWHmm2	49.72026	-125.25823	GIS_ID_Link26935	TimberWest
Tsable Upper	CWHmm2	49.55578	-125.09614	GIS_ID_Link26936	TimberWest
Puntledge Cruikshank CW	MHmm1	49.65112	-125.27153	GIS_ID_Link26937	TimberWest
Puntledge Cruikshank CW	MHmm1	49.64937	-125.27089	GIS_ID_Link26938	TimberWest
Puntledge Cruikshank CW	MHmm1	49.65123	-125.26926	GIS_ID_Link26939	TimberWest
Tsolum Upper	MHmm1	49.78514	-125.30429	GIS_ID_Link26940	TimberWest
Tsolum Upper	MHmm1	49.78506	-125.30354	GIS_ID_Link26941	TimberWest
Tsolum Upper	MHmm1	49.78568	-125.30366	GIS_ID_Link26942	TimberWest
Tsolum Upper	MHmm1	49.78543	-125.30374	GIS_ID_Link26943	TimberWest
Tsolum Upper	MHmm1	49.78512	-125.3038	GIS_ID_Link26944	TimberWest
Piggott Creek CW	MHmm1	49.74399	-125.36121	GIS_ID_Link26945	TimberWest
Piggott Creek CW	MHmm1	49.74573	-125.35811	GIS_ID_Link26946	TimberWest
Piggott Creek CW	MHmm1	49.7529	-125.35631	GIS_ID_Link26947	TimberWest
Piggott Creek CW	MHmm1	49.74886	-125.35656	GIS_ID_Link26948	TimberWest
Piggott Creek CW	MHmm1	49.74723	-125.35661	GIS_ID_Link26949	TimberWest
Piggott Creek CW	MHmm1	49.75088	-125.3563	GIS_ID_Link26950	TimberWest
Piggott Creek CW	MHmm1	49.74698	-125.35756	GIS_ID_Link26951	TimberWest
Piggott Creek CW	MHmm1	49.74399	-125.36075	GIS_ID_Link26952	TimberWest
Piggott Creek CW	MHmm1	49.74406	-125.35929	GIS_ID_Link26953	TimberWest
Puntledge Beech CW	MHmm1	49.66168	-125.23454	GIS_ID_Link26954	TimberWest
Puntledge Beech CW	MHmm1	49.66252	-125.23428	GIS_ID_Link26955	TimberWest
Puntledge Beech CW	MHmm1	49.66203	-125.23435	GIS_ID_Link26956	TimberWest
Puntledge Beech CW	MHmm1	49.66401	-125.23347	GIS_ID_Link26957	TimberWest
Puntledge Beech CW	MHmm1	49.66081	-125.23461	GIS_ID_Link26958	TimberWest
Puntledge Beech CW	MHmm1	49.66217	-125.23295	GIS_ID_Link26959	TimberWest
Puntledge Beech CW	MHmm1	49.66175	-125.23446	GIS_ID_Link26960	TimberWest
Puntledge Beech CW	MHmm1	49.66232	-125.23432	GIS_ID_Link26961	TimberWest
Puntledge Beech CW	MHmm1	49.66279	-125.23365	GIS_ID_Link26962	TimberWest
Puntledge Beech CW	MHmm1	49.66101	-125.23405	GIS_ID_Link26963	TimberWest
Puntledge Browns CW	CWHmm2	49.71955	-125.26353	GIS_ID_Link26964	TimberWest
Puntledge Browns CW	CWHmm2	49.71982	-125.26392	GIS_ID_Link26965	TimberWest
Puntledge Browns CW	CWHmm2	49.71886	-125.2643	GIS_ID_Link26966	TimberWest
Puntledge Browns CW	CWHmm2	49.71918	-125.26484	GIS_ID_Link26967	TimberWest
Puntledge Browns CW	CWHmm2	49.71951	-125.26488	GIS_ID_Link26968	TimberWest
Puntledge Browns CW	CWHmm2	49.71958	-125.26476	GIS_ID_Link26969	TimberWest
Puntledge Rees - Kweishun CW	CWHmm2	49.57246	-125.32945	GIS_ID_Link26970	TimberWest
Puntledge Rees - Kweishun CW	MHmm1	49.57376	-125.32966	GIS_ID_Link26971	TimberWest
Puntledge Rees - Kweishun CW	MHmm1	49.57496	-125.328	GIS_ID_Link26972	TimberWest
Puntledge Rees - Kweishun CW	MHmm1	49.5749	-125.32888	GIS_ID_Link26973	TimberWest
Puntledge Rees - Kweishun CW	MHmm1	49.57218	-125.33051	GIS_ID_Link26974	TimberWest
Puntledge Rees - Kweishun CW	MHmm1	49.57308	-125.33031	GIS_ID_Link26975	TimberWest
Puntledge Rees - Kweishun CW	MHmm1	49.57396	-125.32833	GIS_ID_Link26976	TimberWest

Location (Basin)	Biogeo Zone (BGC_LABEL)	Latitude	Longitude	GIS_ID	Ownership
Puntledge Rees - Kweishun CW	MHmm1	49.57267	-125.33142	GIS_ID_Link26977	TimberWest
Puntledge Rees - Kweishun CW	MHmm1	49.57323	-125.33224	GIS_ID_Link26978	TimberWest
Puntledge Rees - Kweishun CW	MHmm1	49.57552	-125.33033	GIS_ID_Link26979	TimberWest
Puntledge Rees - Kweishun CW	MHmm1	49.57187	-125.33204	GIS_ID_Link26980	TimberWest
Puntledge Rees - Kweishun CW	CWHmm2	49.57252	-125.32937	GIS_ID_Link26981	TimberWest
Puntledge Rees - Kweishun CW	CWHmm2	49.57238	-125.32953	GIS_ID_Link26982	TimberWest
Puntledge Rees - Kweishun CW	MHmm1	49.57262	-125.32963	GIS_ID_Link26983	TimberWest
Puntledge Rees - Kweishun CW	MHmm1	49.57249	-125.33045	GIS_ID_Link26984	TimberWest
Puntledge Rees - Kweishun CW	MHmm1	49.57354	-125.32947	GIS_ID_Link26985	TimberWest
Puntledge Rees - Kweishun CW	MHmm1	49.57482	-125.32832	GIS_ID_Link26986	TimberWest
Puntledge Rees - Kweishun CW	MHmm1	49.57482	-125.32961	GIS_ID_Link26987	TimberWest
Puntledge Rees - Kweishun CW	MHmm1	49.57249	-125.3314	GIS_ID_Link26988	TimberWest
Puntledge Rees - Kweishun CW	MHmm1	49.57525	-125.32969	GIS_ID_Link26989	TimberWest
Puntledge Rees - Kweishun CW	MHmm1	49.57271	-125.33213	GIS_ID_Link26990	TimberWest
Puntledge Beech CW	CWHxm2	49.60059	-125.21347	GIS_ID_Link26991	TimberWest
Puntledge Lower CW	CWHxm2	49.59984	-125.21421	GIS_ID_Link26992	TimberWest
Puntledge Lower CW	CWHxm2	49.59985	-125.2134	GIS_ID_Link26993	TimberWest
Puntledge Lower CW	CWHxm2	49.59947	-125.21404	GIS_ID_Link26994	TimberWest
Puntledge Lower CW	CWHxm2	49.5995	-125.2142	GIS_ID_Link26995	TimberWest
Puntledge Beech CW	CWHmm2	49.64177	-125.24256	GIS_ID_Link26996	TimberWest
Puntledge Beech CW	CWHmm2	49.64103	-125.23863	GIS_ID_Link26997	TimberWest
Puntledge Beech CW	CWHmm2	49.64103	-125.24017	GIS_ID_Link26998	TimberWest
Piggott Creek CW	MHmm1	49.75026	-125.41867	GIS_ID_Link26999	TimberWest
Puntledge Moat - Eric CW	MHmm1	49.68241	-125.35679	GIS_ID_Link27000	TimberWest
Puntledge Moat - Eric CW	MHmm1	49.68206	-125.35789	GIS_ID_Link27001	TimberWest
Puntledge Moat - Eric CW	MHmm1	49.68229	-125.35693	GIS_ID_Link27002	TimberWest
Puntledge Browns CW	MHmm1	49.74152	-125.27046	GIS_ID_Link27003	TimberWest
Puntledge Browns CW	MHmm1	49.74127	-125.27471	GIS_ID_Link27004	TimberWest
Puntledge Browns CW	MHmm1	49.74137	-125.27392	GIS_ID_Link27005	TimberWest
Puntledge Browns CW	MHmm1	49.7412	-125.27192	GIS_ID_Link27006	TimberWest
Puntledge Browns CW	MHmm1	49.74179	-125.27107	GIS_ID_Link27007	TimberWest
Puntledge Browns CW	MHmm1	49.74138	-125.27569	GIS_ID_Link27008	TimberWest
Puntledge Browns CW	MHmm1	49.74163	-125.27471	GIS_ID_Link27009	TimberWest
Puntledge Browns CW	MHmm1	49.74155	-125.27396	GIS_ID_Link27010	TimberWest
Puntledge Browns CW	MHmm1	49.74152	-125.27227	GIS_ID_Link27011	TimberWest
Puntledge Browns CW	MHmm1	49.74264	-125.27387	GIS_ID_Link27012	TimberWest
Puntledge Browns CW	MHmm1	49.74383	-125.27596	GIS_ID_Link27013	TimberWest
Puntledge Browns CW	MHmm1	49.74176	-125.27525	GIS_ID_Link27014	TimberWest
Puntledge Browns CW	MHmm1	49.74293	-125.27678	GIS_ID_Link27015	TimberWest
Puntledge Browns CW	MHmm1	49.74233	-125.27226	GIS_ID_Link27016	TimberWest
Puntledge Browns CW	MHmm1	49.74328	-125.27454	GIS_ID_Link27017	TimberWest
Puntledge Browns CW	MHmm1	49.74327	-125.27123	GIS_ID_Link27018	TimberWest
Puntledge Browns CW	CMAunp	49.7438	-125.27364	GIS_ID_Link27019	TimberWest
Puntledge Browns CW	CMAunp	49.74436	-125.27383	GIS_ID_Link27020	TimberWest
Puntledge Browns CW	CMAunp	49.74345	-125.27539	GIS_ID_Link27021	TimberWest
Puntledge Browns CW	MHmm1	49.74144	-125.27091	GIS_ID_Link27022	TimberWest
Puntledge Browns CW	MHmm1	49.74157	-125.27332	GIS_ID_Link27023	TimberWest
Puntledge Browns CW	MHmm1	49.74137	-125.27328	GIS_ID_Link27024	TimberWest
Puntledge Browns CW	MHmm1	49.74133	-125.27456	GIS_ID_Link27025	TimberWest
Puntledge Browns CW	MHmm1	49.74186	-125.27131	GIS_ID_Link27026	TimberWest
Puntledge Browns CW	MHmm1	49.74217	-125.27118	GIS_ID_Link27027	TimberWest

Location (Basin)	Biogeo Zone (BGC_LABEL)	Latitude	Longitude	GIS_ID	Ownership
Puntledge Browns CW	MHmm1	49.74141	-125.27558	GIS_ID_Link27028	TimberWest
Puntledge Browns CW	MHmm1	49.74283	-125.27829	GIS_ID_Link27029	TimberWest
Puntledge Browns CW	MHmm1	49.74207	-125.2752	GIS_ID_Link27030	TimberWest
Puntledge Browns CW	MHmm1	49.74158	-125.27472	GIS_ID_Link27031	TimberWest
Puntledge Browns CW	MHmm1	49.74263	-125.27338	GIS_ID_Link27032	TimberWest
Puntledge Willemar CW	CWHmm2	49.49973	-125.22957	GIS_ID_Link27033	TimberWest
Puntledge Willemar CW	CWHmm2	49.49992	-125.22996	GIS_ID_Link27034	TimberWest
Puntledge Willemar CW	CWHmm2	49.50022	-125.23121	GIS_ID_Link27035	TimberWest
Puntledge Willemar CW	CWHmm2	49.49979	-125.22916	GIS_ID_Link27036	TimberWest
Puntledge Willemar CW	CWHmm2	49.49967	-125.23029	GIS_ID_Link27037	TimberWest
Puntledge Willemar CW	CWHmm2	49.49914	-125.22606	GIS_ID_Link27038	TimberWest
Puntledge Willemar CW	CWHmm2	49.49826	-125.22874	GIS_ID_Link27039	TimberWest
Puntledge Willemar CW	CWHmm2	49.49943	-125.22582	GIS_ID_Link27040	TimberWest
Puntledge Willemar CW	CWHmm2	49.5005	-125.2248	GIS_ID_Link27041	TimberWest
Puntledge Willemar CW	CWHmm2	49.49967	-125.22463	GIS_ID_Link27042	TimberWest
Puntledge Willemar CW	CWHmm2	49.50013	-125.2266	GIS_ID_Link27043	TimberWest
Puntledge Willemar CW	CWHmm2	49.49997	-125.23036	GIS_ID_Link27044	TimberWest
Puntledge Willemar CW	CWHmm2	49.49954	-125.22564	GIS_ID_Link27045	TimberWest
Puntledge Willemar CW	CWHmm2	49.4995	-125.22494	GIS_ID_Link27046	TimberWest
Puntledge Willemar CW	CWHmm2	49.49259	-125.21716	GIS_ID_Link27047	TimberWest
Puntledge Willemar CW	CWHmm2	49.49225	-125.20615	GIS_ID_Link27048	TimberWest
Puntledge Willemar CW	CWHmm2	49.49473	-125.21478	GIS_ID_Link27049	TimberWest
Puntledge Willemar CW	CWHmm2	49.49704	-125.21236	GIS_ID_Link27050	TimberWest
Puntledge Willemar CW	CWHmm2	49.49386	-125.2161	GIS_ID_Link27051	TimberWest
Puntledge Willemar CW	CWHmm2	49.49751	-125.21152	GIS_ID_Link27052	TimberWest
Puntledge Willemar CW	CWHmm2	49.49833	-125.21534	GIS_ID_Link27053	TimberWest
Puntledge Willemar CW	CWHmm2	49.49578	-125.2165	GIS_ID_Link27054	TimberWest
Puntledge Willemar CW	CWHmm2	49.49257	-125.22372	GIS_ID_Link27055	TimberWest
Puntledge Willemar CW	CWHmm2	49.49435	-125.21225	GIS_ID_Link27056	TimberWest
Puntledge Willemar CW	CWHmm2	49.49503	-125.2082	GIS_ID_Link27057	TimberWest
Puntledge Willemar CW	CWHmm2	49.49341	-125.22076	GIS_ID_Link27058	TimberWest
Puntledge Willemar CW	CWHmm2	49.49481	-125.21459	GIS_ID_Link27059	TimberWest
Puntledge Willemar CW	CWHmm2	49.49713	-125.21158	GIS_ID_Link27060	TimberWest
Puntledge Willemar CW	CWHmm2	49.49313	-125.21648	GIS_ID_Link27061	TimberWest
Puntledge Willemar CW	CWHmm2	49.49388	-125.21578	GIS_ID_Link27062	TimberWest
Puntledge Willemar CW	CWHmm2	49.49256	-125.21715	GIS_ID_Link27063	TimberWest
Puntledge Browns CW	MHmm1	49.74164	-125.28308	GIS_ID_Link27064	TimberWest
Puntledge Browns CW	MHmm1	49.74066	-125.28623	GIS_ID_Link27065	TimberWest
Puntledge Browns CW	MHmm1	49.74013	-125.28637	GIS_ID_Link27066	TimberWest
Puntledge Browns CW	MHmm1	49.74208	-125.28385	GIS_ID_Link27067	TimberWest
Puntledge Browns CW	MHmm1	49.7411	-125.28395	GIS_ID_Link27068	TimberWest
Puntledge Browns CW	MHmm1	49.74209	-125.28238	GIS_ID_Link27069	TimberWest
Puntledge Browns CW	MHmm1	49.74053	-125.286	GIS_ID_Link27070	TimberWest
Puntledge Browns CW	MHmm1	49.74221	-125.28355	GIS_ID_Link27071	TimberWest
Puntledge Browns CW	MHmm1	49.74242	-125.28258	GIS_ID_Link27072	TimberWest
Puntledge Browns CW	MHmm1	49.74101	-125.28461	GIS_ID_Link27073	TimberWest
Puntledge Browns CW	MHmm1	49.74167	-125.28495	GIS_ID_Link27074	TimberWest
Puntledge Browns CW	MHmm1	49.74144	-125.28357	GIS_ID_Link27075	TimberWest
Puntledge Browns CW	MHmm1	49.74054	-125.28636	GIS_ID_Link27076	TimberWest
Puntledge Browns CW	CWHmm2	49.72252	-125.25777	GIS_ID_Link27077	TimberWest
Puntledge Browns CW	CWHmm2	49.72285	-125.25753	GIS_ID_Link27078	TimberWest

Location (Basin)	Biogeo Zone (BGC_LABEL)	Latitude	Longitude	GIS_ID	Ownership
Puntledge Browns CW	CWHmm2	49.72387	-125.25711	GIS_ID_Link27079	TimberWest
Puntledge Browns CW	CWHmm2	49.72293	-125.25781	GIS_ID_Link27080	TimberWest
Puntledge Browns CW	CWHmm2	49.72344	-125.2576	GIS_ID_Link27081	TimberWest
Puntledge Browns CW	CWHmm2	49.72402	-125.2575	GIS_ID_Link27082	TimberWest
Puntledge Browns CW	CWHmm2	49.72255	-125.25871	GIS_ID_Link27083	TimberWest
Puntledge Browns CW	CWHmm2	49.72327	-125.25757	GIS_ID_Link27084	TimberWest
Puntledge Browns CW	CWHmm2	49.72263	-125.25768	GIS_ID_Link27085	TimberWest
Puntledge Browns CW	MHmm1	49.66487	-125.20968	GIS_ID_Link27086	TimberWest
Puntledge Browns CW	MHmm1	49.71697	-125.27499	GIS_ID_Link27087	TimberWest
Tsolum Upper	MHmm1	49.78663	-125.29751	GIS_ID_Link27088	TimberWest
Tsolum Upper	MHmm1	49.78592	-125.29704	GIS_ID_Link27089	TimberWest
Tsolum Upper	MHmm1	49.78644	-125.29889	GIS_ID_Link27090	TimberWest
Tsolum Upper	MHmm1	49.78611	-125.29835	GIS_ID_Link27091	TimberWest
Tsolum Upper	MHmm1	49.78468	-125.29974	GIS_ID_Link27092	TimberWest
Tsolum Upper	MHmm1	49.78524	-125.29999	GIS_ID_Link27093	TimberWest
Tsolum Upper	MHmm1	49.78602	-125.29905	GIS_ID_Link27094	TimberWest
Tsolum Upper	MHmm1	49.78634	-125.2973	GIS_ID_Link27095	TimberWest
Tsolum Upper	MHmm1	49.78621	-125.2978	GIS_ID_Link27096	TimberWest
Puntledge Browns CW	MHmm1	49.71343	-125.28683	GIS_ID_Link27097	TimberWest
Puntledge Browns CW	CWHmm2	49.67611	-125.20656	GIS_ID_Link27098	TimberWest
Puntledge Browns CW	CWHmm2	49.67679	-125.20495	GIS_ID_Link27099	TimberWest
Puntledge Browns CW	MHmm1	49.67495	-125.20936	GIS_ID_Link27100	TimberWest
Puntledge Browns CW	MHmm1	49.6746	-125.20817	GIS_ID_Link27101	TimberWest
Puntledge Browns CW	MHmm1	49.67476	-125.21062	GIS_ID_Link27102	TimberWest
Puntledge Browns CW	MHmm1	49.67739	-125.20783	GIS_ID_Link27103	TimberWest
Puntledge Browns CW	MHmm1	49.67782	-125.20894	GIS_ID_Link27104	TimberWest
Puntledge Browns CW	MHmm1	49.67512	-125.21111	GIS_ID_Link27105	TimberWest
Puntledge Browns CW	MHmm1	49.67476	-125.21273	GIS_ID_Link27106	TimberWest
Puntledge Browns CW	MHmm1	49.67458	-125.21234	GIS_ID_Link27107	TimberWest
Puntledge Browns CW	MHmm1	49.67516	-125.21196	GIS_ID_Link27108	TimberWest
Puntledge Browns CW	CWHmm2	49.67595	-125.20823	GIS_ID_Link27109	TimberWest
Puntledge Browns CW	MHmm1	49.67474	-125.21205	GIS_ID_Link27110	TimberWest
Puntledge Browns CW	CWHmm2	49.67725	-125.20679	GIS_ID_Link27111	TimberWest
Puntledge Browns CW	MHmm1	49.67467	-125.21195	GIS_ID_Link27112	TimberWest
Puntledge Browns CW	MHmm1	49.67521	-125.2125	GIS_ID_Link27113	TimberWest
Puntledge Browns CW	MHmm1	49.69625	-125.27538	GIS_ID_Link27114	TimberWest
Puntledge Browns CW	MHmm1	49.69629	-125.27168	GIS_ID_Link27115	TimberWest
Puntledge Browns CW	MHmm1	49.69594	-125.2738	GIS_ID_Link27116	TimberWest
Puntledge Browns CW	CWHmm2	49.7166	-125.24862	GIS_ID_Link27117	TimberWest
Puntledge Browns CW	CWHmm2	49.71703	-125.24487	GIS_ID_Link27118	TimberWest
Puntledge Browns CW	CWHmm2	49.71801	-125.24934	GIS_ID_Link27119	TimberWest
Puntledge Browns CW	CWHmm2	49.71697	-125.24814	GIS_ID_Link27120	TimberWest
Puntledge Browns CW	CWHmm2	49.71785	-125.24245	GIS_ID_Link27121	TimberWest
Puntledge Willemar CW	MHmm1	49.54724	-125.22143	GIS_ID_Link27122	TimberWest
Puntledge Browns CW	MHmm1	49.69263	-125.23358	GIS_ID_Link27123	TimberWest
Puntledge Browns CW	CWHmm2	49.71939	-125.25233	GIS_ID_Link27124	TimberWest
Puntledge Browns CW	CWHmm2	49.71641	-125.26017	GIS_ID_Link27125	TimberWest
Puntledge Browns CW	CWHmm2	49.71859	-125.25092	GIS_ID_Link27126	TimberWest
Puntledge Browns CW	CWHmm2	49.71845	-125.25897	GIS_ID_Link27127	TimberWest
Puntledge Browns CW	CWHmm2	49.71656	-125.26049	GIS_ID_Link27128	TimberWest
Puntledge Browns CW	CWHmm2	49.71665	-125.26016	GIS_ID_Link27129	TimberWest

Location (Basin)	Biogeo Zone (BGC_LABEL)	Latitude	Longitude	GIS_ID	Ownership
Puntledge Browns CW	CWHmm2	49.71998	-125.25256	GIS_ID_Link27130	TimberWest
Puntledge Browns CW	CWHmm2	49.71687	-125.26018	GIS_ID_Link27131	TimberWest
Puntledge Browns CW	CWHmm2	49.71857	-125.25117	GIS_ID_Link27132	TimberWest
Puntledge Browns CW	CWHmm2	49.71788	-125.25969	GIS_ID_Link27133	TimberWest
Puntledge Browns CW	CWHmm2	49.71635	-125.26097	GIS_ID_Link27134	TimberWest
Puntledge Browns CW	CWHmm2	49.71982	-125.25613	GIS_ID_Link27135	TimberWest
Puntledge Browns CW	CWHmm2	49.71859	-125.24943	GIS_ID_Link27136	TimberWest
Puntledge Browns CW	CWHmm2	49.71979	-125.2468	GIS_ID_Link27137	TimberWest
Puntledge Browns CW	CWHmm2	49.7188	-125.2537	GIS_ID_Link27138	TimberWest
Puntledge Browns CW	CWHmm2	49.71664	-125.26029	GIS_ID_Link27139	TimberWest
Puntledge Browns CW	CWHmm2	49.7166	-125.2601	GIS_ID_Link27140	TimberWest
Puntledge Browns CW	CWHmm2	49.71837	-125.25916	GIS_ID_Link27141	TimberWest
Puntledge Browns CW	CWHmm2	49.71847	-125.2497	GIS_ID_Link27142	TimberWest
Puntledge Browns CW	CWHmm2	49.71673	-125.26019	GIS_ID_Link27143	TimberWest
Puntledge Browns CW	CWHmm2	49.71855	-125.25104	GIS_ID_Link27144	TimberWest
Puntledge Browns CW	CWHmm2	49.71653	-125.26057	GIS_ID_Link27145	TimberWest
Puntledge Comox CW	CWHmm2	49.55789	-125.22729	GIS_ID_Link27146	TimberWest
Puntledge Comox CW	CWHmm2	49.55877	-125.22619	GIS_ID_Link27147	TimberWest
Puntledge Cruikshank CW	MHmm1	49.59004	-125.26849	GIS_ID_Link27148	TimberWest
Puntledge Boston CW	MHmm1	49.64543	-125.1702	GIS_ID_Link27149	TimberWest
Puntledge Browns CW	CWHmm2	49.70877	-125.26244	GIS_ID_Link27150	TimberWest
Puntledge Browns CW	CWHmm2	49.71968	-125.24174	GIS_ID_Link27151	TimberWest
Puntledge Browns CW	CWHmm2	49.7205	-125.24081	GIS_ID_Link27152	TimberWest
Puntledge Browns CW	CWHmm2	49.72014	-125.2403	GIS_ID_Link27153	TimberWest
Puntledge Browns CW	CWHmm2	49.72055	-125.24144	GIS_ID_Link27154	TimberWest
Puntledge Browns CW	CWHmm2	49.72034	-125.24127	GIS_ID_Link27155	TimberWest
Puntledge Browns CW	CWHmm2	49.7204	-125.24067	GIS_ID_Link27156	TimberWest
Puntledge Toma CW	MHmm1	49.54478	-125.11095	GIS_ID_Link27157	TimberWest
Puntledge Toma CW	MHmm1	49.54566	-125.11121	GIS_ID_Link27158	TimberWest
Tsable Upper	MHmm1	49.54775	-125.11156	GIS_ID_Link27159	TimberWest
Tsable Upper	MHmm1	49.54661	-125.11199	GIS_ID_Link27160	TimberWest
Puntledge Browns CW	CWHmm2	49.71226	-125.26738	GIS_ID_Link27161	TimberWest
Puntledge Browns CW	CWHmm2	49.71329	-125.26917	GIS_ID_Link27162	TimberWest
Puntledge Browns CW	CWHmm2	49.71164	-125.26776	GIS_ID_Link27163	TimberWest
Puntledge Browns CW	CWHmm2	49.71185	-125.26823	GIS_ID_Link27164	TimberWest
Puntledge Browns CW	CWHmm2	49.71211	-125.26852	GIS_ID_Link27165	TimberWest
Puntledge Browns CW	CWHmm2	49.71404	-125.26687	GIS_ID_Link27166	TimberWest
Puntledge Browns CW	CWHmm2	49.71244	-125.26842	GIS_ID_Link27167	TimberWest
Puntledge Browns CW	CWHmm2	49.71336	-125.26734	GIS_ID_Link27168	TimberWest
Puntledge Browns CW	CWHmm2	49.71302	-125.26823	GIS_ID_Link27169	TimberWest
Puntledge Browns CW	CWHmm2	49.71165	-125.26568	GIS_ID_Link27170	TimberWest
Puntledge Browns CW	CWHmm2	49.7167	-125.26481	GIS_ID_Link27171	TimberWest
Puntledge Browns CW	CWHmm2	49.71562	-125.26608	GIS_ID_Link27172	TimberWest
Puntledge Browns CW	CWHmm2	49.70993	-125.26475	GIS_ID_Link27173	TimberWest
Puntledge Browns CW	CWHmm2	49.71567	-125.26537	GIS_ID_Link27174	TimberWest
Puntledge Browns CW	CWHmm2	49.71431	-125.26643	GIS_ID_Link27175	TimberWest
Puntledge Browns CW	MHmm1	49.71377	-125.2822	GIS_ID_Link27176	TimberWest
Puntledge Browns CW	MHmm1	49.71333	-125.27854	GIS_ID_Link27177	TimberWest
Puntledge Browns CW	MHmm1	49.71333	-125.28012	GIS_ID_Link27178	TimberWest
Puntledge Browns CW	MHmm1	49.71169	-125.27687	GIS_ID_Link27179	TimberWest
Puntledge Browns CW	MHmm1	49.7137	-125.27871	GIS_ID_Link27180	TimberWest

Location (Basin)	Biogeo Zone (BGC_LABEL)	Latitude	Longitude	GIS_ID	Ownership
Puntledge Browns CW	MHmm1	49.71173	-125.276	GIS_ID_Link27181	TimberWest
Puntledge Browns CW	MHmm1	49.71365	-125.28122	GIS_ID_Link27182	TimberWest
Puntledge Browns CW	MHmm1	49.7135	-125.2788	GIS_ID_Link27183	TimberWest
Puntledge Browns CW	MHmm1	49.71215	-125.27069	GIS_ID_Link27184	TimberWest
Puntledge Browns CW	MHmm1	49.71238	-125.27749	GIS_ID_Link27185	TimberWest
Puntledge Browns CW	MHmm1	49.71167	-125.27347	GIS_ID_Link27186	TimberWest
Puntledge Browns CW	MHmm1	49.71238	-125.27237	GIS_ID_Link27187	TimberWest
Puntledge Browns CW	MHmm1	49.7138	-125.28056	GIS_ID_Link27188	TimberWest
Puntledge Browns CW	MHmm1	49.71277	-125.27055	GIS_ID_Link27189	TimberWest
Puntledge Browns CW	MHmm1	49.7125	-125.27623	GIS_ID_Link27190	TimberWest
Puntledge Browns CW	CWHmm2	49.71208	-125.26537	GIS_ID_Link27191	TimberWest
Puntledge Browns CW	CWHmm2	49.71649	-125.26481	GIS_ID_Link27192	TimberWest
Puntledge Browns CW	CWHmm2	49.71004	-125.26477	GIS_ID_Link27193	TimberWest
Puntledge Browns CW	CWHmm2	49.71275	-125.26518	GIS_ID_Link27194	TimberWest
Puntledge Browns CW	CWHmm2	49.7118	-125.26459	GIS_ID_Link27195	TimberWest
Puntledge Browns CW	CWHmm2	49.71421	-125.26624	GIS_ID_Link27196	TimberWest
Puntledge Browns CW	CWHmm2	49.71061	-125.26435	GIS_ID_Link27197	TimberWest
Puntledge Browns CW	CWHmm2	49.71554	-125.2652	GIS_ID_Link27198	TimberWest
Puntledge Browns CW	CWHmm2	49.71467	-125.26588	GIS_ID_Link27199	TimberWest
Puntledge Browns CW	CWHmm2	49.71243	-125.26767	GIS_ID_Link27200	TimberWest
Puntledge Browns CW	MHmm1	49.71259	-125.27633	GIS_ID_Link27201	TimberWest
Puntledge Browns CW	CWHmm2	49.7116	-125.26738	GIS_ID_Link27202	TimberWest
Puntledge Browns CW	CWHmm2	49.71174	-125.26802	GIS_ID_Link27203	TimberWest
Puntledge Browns CW	CWHmm2	49.71361	-125.26676	GIS_ID_Link27204	TimberWest
Puntledge Browns CW	CWHmm2	49.71326	-125.26907	GIS_ID_Link27205	TimberWest
Puntledge Browns CW	CWHmm2	49.71319	-125.26778	GIS_ID_Link27206	TimberWest
Puntledge Browns CW	CWHmm2	49.71678	-125.26457	GIS_ID_Link27207	TimberWest
Puntledge Browns CW	CWHmm2	49.71673	-125.26541	GIS_ID_Link27208	TimberWest
Puntledge Browns CW	CWHmm2	49.71653	-125.26503	GIS_ID_Link27209	TimberWest
Puntledge Browns CW	MHmm1	49.71199	-125.27255	GIS_ID_Link27210	TimberWest
Puntledge Browns CW	MHmm1	49.71212	-125.27265	GIS_ID_Link27211	TimberWest
Puntledge Browns CW	MHmm1	49.71349	-125.2788	GIS_ID_Link27212	TimberWest
Puntledge Willemar CW	CWHmm2	49.56758	-125.20681	GIS_ID_Link27213	TimberWest
Puntledge Willemar CW	CWHmm2	49.56838	-125.20324	GIS_ID_Link27214	TimberWest
Puntledge Willemar CW	CWHmm2	49.56995	-125.20224	GIS_ID_Link27215	TimberWest
Puntledge Willemar CW	CWHmm2	49.5691	-125.20809	GIS_ID_Link27216	TimberWest
Puntledge Willemar CW	CWHmm2	49.56898	-125.20661	GIS_ID_Link27217	TimberWest
Puntledge Willemar CW	CWHmm2	49.5676	-125.20593	GIS_ID_Link27218	TimberWest
Puntledge Browns CW	MHmm1	49.69662	-125.29038	GIS_ID_Link27219	TimberWest
Puntledge Browns CW	MHmm1	49.69595	-125.29056	GIS_ID_Link27220	TimberWest
Puntledge Browns CW	MHmm1	49.69746	-125.29184	GIS_ID_Link27221	TimberWest
Puntledge Browns CW	MHmm1	49.69616	-125.2916	GIS_ID_Link27222	TimberWest
Puntledge Browns CW	MHmm1	49.69641	-125.29	GIS_ID_Link27223	TimberWest
Puntledge Browns CW	MHmm1	49.69595	-125.29109	GIS_ID_Link27224	TimberWest
Puntledge Toma CW	CWHmm2	49.53301	-125.1183	GIS_ID_Link27225	TimberWest
Puntledge Toma CW	MHmm1	49.53399	-125.11696	GIS_ID_Link27226	TimberWest
Tsable Upper	CWHmm2	49.53303	-125.11792	GIS_ID_Link27227	TimberWest
Tsable Upper	MHmm1	49.53515	-125.11672	GIS_ID_Link27228	TimberWest
Tsable Upper	MHmm1	49.53514	-125.11542	GIS_ID_Link27229	TimberWest
Puntledge Beech CW	CWHmm2	49.60675	-125.22309	GIS_ID_Link27230	TimberWest
Puntledge Comox CW	MHmm1	49.54768	-125.30351	GIS_ID_Link27231	TimberWest

Location (Basin)	Biogeo Zone (BGC_LABEL)	Latitude	Longitude	GIS_ID	Ownership
Puntledge Comox CW	MHmm1	49.54653	-125.30399	GIS_ID_Link27232	TimberWest
Puntledge Comox CW	MHmm1	49.54803	-125.30231	GIS_ID_Link27233	TimberWest
Puntledge Browns CW	CWHmm2	49.67579	-125.21645	GIS_ID_Link27234	TimberWest
Puntledge Browns CW	CWHmm2	49.68004	-125.21333	GIS_ID_Link27235	TimberWest
Puntledge Browns CW	CWHmm2	49.68029	-125.21131	GIS_ID_Link27236	TimberWest
Puntledge Browns CW	MHmm1	49.67818	-125.21307	GIS_ID_Link27237	TimberWest
Puntledge Browns CW	MHmm1	49.67791	-125.21431	GIS_ID_Link27238	TimberWest
Puntledge Browns CW	MHmm1	49.67837	-125.21342	GIS_ID_Link27239	TimberWest
Puntledge Browns CW	MHmm1	49.67617	-125.21629	GIS_ID_Link27240	TimberWest
Puntledge Comox CW	CWHmm2	49.54347	-125.22694	GIS_ID_Link27241	TimberWest
Puntledge Comox CW	CWHmm2	49.54677	-125.22637	GIS_ID_Link27242	TimberWest
Puntledge Comox CW	MHmm1	49.54474	-125.22602	GIS_ID_Link27243	TimberWest
Puntledge Willemar CW	CWHmm2	49.54912	-125.22519	GIS_ID_Link27244	TimberWest
Puntledge Willemar CW	MHmm1	49.54971	-125.2236	GIS_ID_Link27245	TimberWest
Puntledge Browns CW	CWHmm1	49.68941	-125.19551	GIS_ID_Link27246	TimberWest
Puntledge Beech CW	CWHmm2	49.62378	-125.21807	GIS_ID_Link27247	TimberWest
Tsolum Rural	CWHmm2	49.71871	-125.22562	GIS_ID_Link27248	TimberWest
Tsolum Rural	CWHmm2	49.71849	-125.22588	GIS_ID_Link27249	TimberWest
Tsolum Rural	MHmm1	49.71632	-125.22406	GIS_ID_Link27250	TimberWest
Tsolum Rural	CWHmm2	49.71724	-125.22504	GIS_ID_Link27251	TimberWest
Puntledge Moat - Eric CW	MHmm1	49.68148	-125.36166	GIS_ID_Link27252	TimberWest
Puntledge Moat - Eric CW	MHmm1	49.68187	-125.36143	GIS_ID_Link27253	TimberWest
Puntledge Moat - Eric CW	MHmm1	49.68179	-125.36116	GIS_ID_Link27254	TimberWest
Puntledge Moat - Eric CW	MHmm1	49.68175	-125.36218	GIS_ID_Link27255	TimberWest
Puntledge Moat - Eric CW	MHmm1	49.68217	-125.36221	GIS_ID_Link27256	TimberWest
Puntledge Moat - Eric CW	MHmm1	49.68164	-125.36198	GIS_ID_Link27257	TimberWest
Puntledge Moat - Eric CW	MHmm1	49.68184	-125.36132	GIS_ID_Link27258	TimberWest
Puntledge Rees - Kweishun CW	CWHmm2	49.61277	-125.302	GIS_ID_Link27259	TimberWest
Puntledge Rees - Kweishun CW	CWHmm2	49.61307	-125.30375	GIS_ID_Link27260	TimberWest
Puntledge Rees - Kweishun CW	CWHmm2	49.61201	-125.3015	GIS_ID_Link27261	TimberWest
Puntledge Rees - Kweishun CW	CWHmm2	49.61206	-125.30367	GIS_ID_Link27262	TimberWest
Puntledge Rees - Kweishun CW	MHmm1	49.61463	-125.30045	GIS_ID_Link27263	TimberWest
Puntledge Rees - Kweishun CW	MHmm1	49.61483	-125.30145	GIS_ID_Link27264	TimberWest
Puntledge Rees - Kweishun CW	CWHmm2	49.61328	-125.30126	GIS_ID_Link27265	TimberWest
Puntledge Rees - Kweishun CW	CWHmm2	49.61251	-125.30256	GIS_ID_Link27266	TimberWest
Puntledge Willemar CW	CWHmm2	49.53444	-125.21328	GIS_ID_Link27267	TimberWest
Puntledge Willemar CW	CWHmm2	49.53346	-125.21096	GIS_ID_Link27268	TimberWest
Puntledge Willemar CW	CWHmm2	49.53264	-125.2147	GIS_ID_Link27269	TimberWest
Puntledge Willemar CW	CWHmm2	49.53379	-125.21164	GIS_ID_Link27270	TimberWest
Puntledge Willemar CW	CWHmm2	49.53431	-125.21473	GIS_ID_Link27271	TimberWest
Puntledge Willemar CW	CWHmm2	49.53275	-125.21395	GIS_ID_Link27272	TimberWest
Puntledge Willemar CW	CWHmm2	49.53205	-125.21534	GIS_ID_Link27273	TimberWest
Puntledge Willemar CW	CWHmm2	49.53464	-125.21343	GIS_ID_Link27274	TimberWest
Puntledge Willemar CW	CWHmm2	49.53475	-125.21349	GIS_ID_Link27275	TimberWest
Puntledge Willemar CW	CWHmm2	49.53433	-125.21342	GIS_ID_Link27276	TimberWest
Puntledge Willemar CW	CWHmm2	49.53356	-125.21103	GIS_ID_Link27277	TimberWest
Puntledge Willemar CW	CWHmm2	49.53315	-125.21464	GIS_ID_Link27278	TimberWest
Puntledge Beech CW	CWHxm2	49.60103	-125.21512	GIS_ID_Link27279	TimberWest
Puntledge Browns CW	MHmm1	49.66664	-125.2108	GIS_ID_Link27280	TimberWest
Puntledge Browns CW	MHmm1	49.66689	-125.21052	GIS_ID_Link27281	TimberWest
Puntledge Browns CW	MHmm1	49.66646	-125.21097	GIS_ID_Link27282	TimberWest

Location (Basin)	Biogeo Zone (BGC_LABEL)	Latitude	Longitude	GIS_ID	Ownership
Puntledge Browns CW	MHmm1	49.66669	-125.21061	GIS_ID_Link27283	TimberWest
Puntledge Browns CW	MHmm1	49.69652	-125.2801	GIS_ID_Link27284	TimberWest
Puntledge Browns CW	MHmm1	49.69646	-125.28139	GIS_ID_Link27285	TimberWest
Puntledge Browns CW	MHmm1	49.69655	-125.28033	GIS_ID_Link27286	TimberWest
Puntledge Toma CW	MHmm1	49.54758	-125.11881	GIS_ID_Link27287	TimberWest
Puntledge Toma CW	MHmm1	49.5473	-125.11651	GIS_ID_Link27288	TimberWest
Puntledge Toma CW	MHmm1	49.54694	-125.11607	GIS_ID_Link27289	TimberWest
Puntledge Toma CW	MHmm1	49.54653	-125.1165	GIS_ID_Link27290	TimberWest
Puntledge Rees - Kweishun CW	MHmm1	49.61409	-125.30836	GIS_ID_Link27291	TimberWest
Puntledge Rees - Kweishun CW	MHmm1	49.61338	-125.30971	GIS_ID_Link27292	TimberWest
Puntledge Browns CW	MHmm1	49.71182	-125.3031	GIS_ID_Link27293	TimberWest
Puntledge Browns CW	MHmm1	49.7121	-125.30264	GIS_ID_Link27294	TimberWest
Puntledge Browns CW	MHmm1	49.7131	-125.30393	GIS_ID_Link27295	TimberWest
Puntledge Browns CW	MHmm1	49.71197	-125.30302	GIS_ID_Link27296	TimberWest
Puntledge Moat - Eric CW	MHmm1	49.65812	-125.36129	GIS_ID_Link27297	TimberWest
Puntledge Moat - Eric CW	MHmm1	49.65798	-125.36012	GIS_ID_Link27298	TimberWest
Puntledge Moat - Eric CW	MHmm1	49.65795	-125.35899	GIS_ID_Link27299	TimberWest
Puntledge Moat - Eric CW	MHmm1	49.65818	-125.36134	GIS_ID_Link27300	TimberWest
Puntledge Moat - Eric CW	MHmm1	49.66041	-125.36227	GIS_ID_Link27301	TimberWest
Puntledge Moat - Eric CW	MHmm1	49.65953	-125.362	GIS_ID_Link27302	TimberWest
Puntledge Moat - Eric CW	MHmm1	49.65902	-125.36101	GIS_ID_Link27303	TimberWest
Puntledge Moat - Eric CW	MHmm1	49.65923	-125.36115	GIS_ID_Link27304	TimberWest
Puntledge Moat - Eric CW	MHmm1	49.65979	-125.36129	GIS_ID_Link27305	TimberWest
Puntledge Moat - Eric CW	MHmm1	49.6619	-125.36425	GIS_ID_Link27306	TimberWest
Puntledge Moat - Eric CW	MHmm1	49.66152	-125.36398	GIS_ID_Link27307	TimberWest
Puntledge Moat - Eric CW	MHmm1	49.65885	-125.36185	GIS_ID_Link27308	TimberWest
Puntledge Moat - Eric CW	MHmm1	49.66037	-125.36273	GIS_ID_Link27309	TimberWest
Puntledge Moat - Eric CW	MHmm1	49.65883	-125.36143	GIS_ID_Link27310	TimberWest
Puntledge Moat - Eric CW	MHmm1	49.65928	-125.36136	GIS_ID_Link27311	TimberWest
Puntledge Moat - Eric CW	MHmm1	49.65983	-125.36222	GIS_ID_Link27312	TimberWest
Puntledge Moat - Eric CW	MHmm1	49.66022	-125.36226	GIS_ID_Link27313	TimberWest
Puntledge Moat - Eric CW	MHmm1	49.66104	-125.36306	GIS_ID_Link27314	TimberWest
Puntledge Moat - Eric CW	MHmm1	49.65832	-125.3613	GIS_ID_Link27315	TimberWest
Puntledge Moat - Eric CW	MHmm1	49.66198	-125.36424	GIS_ID_Link27316	TimberWest
Puntledge Moat - Eric CW	MHmm1	49.65787	-125.35964	GIS_ID_Link27317	TimberWest
Puntledge Moat - Eric CW	MHmm1	49.65957	-125.36201	GIS_ID_Link27318	TimberWest
Puntledge Moat - Eric CW	MHmm1	49.65936	-125.36128	GIS_ID_Link27319	TimberWest
Puntledge Moat - Eric CW	MHmm1	49.65975	-125.36117	GIS_ID_Link27320	TimberWest
Puntledge Moat - Eric CW	MHmm1	49.65968	-125.36248	GIS_ID_Link27321	TimberWest
Puntledge Moat - Eric CW	MHmm1	49.66178	-125.36419	GIS_ID_Link27322	TimberWest
Puntledge Willemar CW	CWHmm2	49.49499	-125.20455	GIS_ID_Link27323	TimberWest
Puntledge Willemar CW	CWHmm2	49.49485	-125.20653	GIS_ID_Link27324	TimberWest
Puntledge Willemar CW	CWHmm2	49.4951	-125.20529	GIS_ID_Link27325	TimberWest
Puntledge Lower CW	MHmm1	49.64239	-125.16464	GIS_ID_Link27326	TimberWest
Puntledge Lower CW	MHmm1	49.6432	-125.16339	GIS_ID_Link27327	TimberWest
Puntledge Lower CW	MHmm1	49.64253	-125.16412	GIS_ID_Link27328	TimberWest
Puntledge Moat - Eric CW	MHmm1	49.66488	-125.284	GIS_ID_Link27329	TimberWest
Puntledge Moat - Eric CW	MHmm1	49.66444	-125.28007	GIS_ID_Link27330	TimberWest
Puntledge Moat - Eric CW	MHmm1	49.66451	-125.27914	GIS_ID_Link27331	TimberWest
Puntledge Moat - Eric CW	MHmm1	49.66282	-125.28074	GIS_ID_Link27332	TimberWest
Puntledge Moat - Eric CW	MHmm1	49.66556	-125.28342	GIS_ID_Link27333	TimberWest

Location (Basin)	Biogeo Zone (BGC_LABEL)	Latitude	Longitude	GIS_ID	Ownership
Puntledge Moat - Eric CW	MHmm1	49.66433	-125.28256	GIS_ID_Link27334	TimberWest
Puntledge Beech CW	MHmm1	49.66472	-125.27543	GIS_ID_Link27335	TimberWest
Puntledge Beech CW	MHmm1	49.66263	-125.27617	GIS_ID_Link27336	TimberWest
Puntledge Beech CW	MHmm1	49.66196	-125.27432	GIS_ID_Link27337	TimberWest
Puntledge Beech CW	MHmm1	49.66385	-125.27469	GIS_ID_Link27338	TimberWest
Puntledge Beech CW	MHmm1	49.66419	-125.27256	GIS_ID_Link27339	TimberWest
Puntledge Beech CW	MHmm1	49.66424	-125.2754	GIS_ID_Link27340	TimberWest
Puntledge Beech CW	MHmm1	49.66191	-125.27425	GIS_ID_Link27341	TimberWest
Puntledge Browns CW	CWHmm2	49.72379	-125.24768	GIS_ID_Link27342	TimberWest
Puntledge Browns CW	MHmm1	49.71155	-125.28399	GIS_ID_Link27343	TimberWest
Puntledge Browns CW	MHmm1	49.71171	-125.28263	GIS_ID_Link27344	TimberWest
Puntledge Browns CW	MHmm1	49.71159	-125.28379	GIS_ID_Link27345	TimberWest
Puntledge Browns CW	CWHmm2	49.71022	-125.26544	GIS_ID_Link27346	TimberWest
Puntledge Browns CW	CWHmm2	49.70795	-125.26451	GIS_ID_Link27347	TimberWest
Puntledge Browns CW	CWHmm2	49.70851	-125.26573	GIS_ID_Link27348	TimberWest
Puntledge Browns CW	CWHmm2	49.70848	-125.26522	GIS_ID_Link27349	TimberWest
Puntledge Browns CW	MHmm1	49.7037	-125.26628	GIS_ID_Link27350	TimberWest
Puntledge Browns CW	MHmm1	49.70501	-125.26694	GIS_ID_Link27351	TimberWest
Puntledge Browns CW	MHmm1	49.70542	-125.26691	GIS_ID_Link27352	TimberWest
Puntledge Browns CW	MHmm1	49.70393	-125.26488	GIS_ID_Link27353	TimberWest
Puntledge Browns CW	MHmm1	49.70562	-125.26472	GIS_ID_Link27354	TimberWest
Puntledge Browns CW	CWHmm2	49.70897	-125.26489	GIS_ID_Link27355	TimberWest
Puntledge Browns CW	MHmm1	49.70451	-125.26438	GIS_ID_Link27356	TimberWest
Puntledge Browns CW	CWHmm2	49.70933	-125.26509	GIS_ID_Link27357	TimberWest
Puntledge Browns CW	CWHmm2	49.70891	-125.26503	GIS_ID_Link27358	TimberWest
Puntledge Browns CW	MHmm1	49.70298	-125.2656	GIS_ID_Link27359	TimberWest
Puntledge Browns CW	MHmm1	49.70444	-125.26452	GIS_ID_Link27360	TimberWest
Puntledge Browns CW	MHmm1	49.70419	-125.26744	GIS_ID_Link27361	TimberWest
Puntledge Browns CW	MHmm1	49.70432	-125.2674	GIS_ID_Link27362	TimberWest
Puntledge Browns CW	MHmm1	49.7049	-125.26566	GIS_ID_Link27363	TimberWest
Puntledge Browns CW	MHmm1	49.70516	-125.26535	GIS_ID_Link27364	TimberWest
Puntledge Browns CW	MHmm1	49.70529	-125.26544	GIS_ID_Link27365	TimberWest
Puntledge Browns CW	MHmm1	49.70511	-125.26684	GIS_ID_Link27366	TimberWest
Puntledge Browns CW	MHmm1	49.70471	-125.26498	GIS_ID_Link27367	TimberWest
Puntledge Browns CW	MHmm1	49.70501	-125.26558	GIS_ID_Link27368	TimberWest
Puntledge Willemar CW	CWHmm2	49.54362	-125.21283	GIS_ID_Link27369	TimberWest
Puntledge Willemar CW	CWHmm2	49.54394	-125.21437	GIS_ID_Link27370	TimberWest
Puntledge Willemar CW	CWHmm2	49.54574	-125.21545	GIS_ID_Link27371	TimberWest
Puntledge Willemar CW	CWHmm2	49.54601	-125.21554	GIS_ID_Link27372	TimberWest
Puntledge Browns CW	MHmm1	49.71252	-125.2144	GIS_ID_Link27373	TimberWest
Piggott Creek CW	MHmm1	49.74756	-125.40058	GIS_ID_Link27374	TimberWest
Piggott Creek CW	MHmm1	49.74666	-125.39978	GIS_ID_Link27375	TimberWest
Piggott Creek CW	MHmm1	49.74712	-125.39886	GIS_ID_Link27376	TimberWest
Piggott Creek CW	MHmm1	49.74702	-125.39927	GIS_ID_Link27377	TimberWest
Puntledge Browns CW	MHmm1	49.71029	-125.28891	GIS_ID_Link27378	TimberWest
Puntledge Browns CW	MHmm1	49.70788	-125.28743	GIS_ID_Link27379	TimberWest
Puntledge Browns CW	MHmm1	49.70812	-125.28927	GIS_ID_Link27380	TimberWest
Puntledge Browns CW	MHmm1	49.70813	-125.28818	GIS_ID_Link27381	TimberWest
Puntledge Browns CW	MHmm1	49.70854	-125.2888	GIS_ID_Link27382	TimberWest
Puntledge Browns CW	MHmm1	49.70657	-125.28747	GIS_ID_Link27383	TimberWest
Puntledge Browns CW	MHmm1	49.71019	-125.28907	GIS_ID_Link27384	TimberWest

Location (Basin)	Biogeo Zone (BGC_LABEL)	Latitude	Longitude	GIS_ID	Ownership
Puntledge Browns CW	MHmm1	49.70753	-125.28771	GIS_ID_Link27385	TimberWest
Puntledge Browns CW	MHmm1	49.70872	-125.28936	GIS_ID_Link27386	TimberWest
Puntledge Browns CW	MHmm1	49.71832	-125.27065	GIS_ID_Link27387	TimberWest
Puntledge Browns CW	MHmm1	49.7198	-125.26951	GIS_ID_Link27388	TimberWest
Puntledge Browns CW	MHmm1	49.71882	-125.27134	GIS_ID_Link27389	TimberWest
Puntledge Browns CW	MHmm1	49.7198	-125.2698	GIS_ID_Link27390	TimberWest
Puntledge Browns CW	MHmm1	49.71844	-125.27066	GIS_ID_Link27391	TimberWest
Puntledge Browns CW	MHmm1	49.71076	-125.21788	GIS_ID_Link27392	TimberWest
Puntledge Browns CW	MHmm1	49.71215	-125.21945	GIS_ID_Link27393	TimberWest
Puntledge Browns CW	MHmm1	49.71019	-125.21729	GIS_ID_Link27394	TimberWest
Puntledge Lower CW	MHmm1	49.64465	-125.16461	GIS_ID_Link27395	TimberWest
Puntledge Willemar CW	CWHmm2	49.53108	-125.19811	GIS_ID_Link27396	TimberWest
Puntledge Comox CW	CWHmm2	49.55051	-125.30683	GIS_ID_Link27397	TimberWest
Puntledge Comox CW	CWHmm2	49.55031	-125.30808	GIS_ID_Link27398	TimberWest
Puntledge Comox CW	CWHmm2	49.55084	-125.3038	GIS_ID_Link27399	TimberWest
Puntledge Browns CW	MHmm1	49.72563	-125.26607	GIS_ID_Link27400	TimberWest
Puntledge Browns CW	MHmm1	49.6963	-125.26981	GIS_ID_Link27401	TimberWest
Puntledge Browns CW	MHmm1	49.69669	-125.26693	GIS_ID_Link27402	TimberWest
Puntledge Browns CW	MHmm1	49.69854	-125.26602	GIS_ID_Link27403	TimberWest
Puntledge Browns CW	MHmm1	49.69615	-125.26776	GIS_ID_Link27404	TimberWest
Puntledge Browns CW	MHmm1	49.69764	-125.26482	GIS_ID_Link27405	TimberWest
Puntledge Browns CW	MHmm1	49.69636	-125.26924	GIS_ID_Link27406	TimberWest
Puntledge Browns CW	MHmm1	49.69636	-125.26708	GIS_ID_Link27407	TimberWest
Puntledge Willemar CW	CWHmm2	49.49345	-125.19056	GIS_ID_Link27408	TimberWest
Puntledge Willemar CW	CWHmm2	49.49347	-125.18915	GIS_ID_Link27409	TimberWest
Puntledge Willemar CW	CWHmm2	49.49305	-125.18953	GIS_ID_Link27410	TimberWest
Puntledge Willemar CW	CWHmm2	49.49309	-125.18907	GIS_ID_Link27411	TimberWest
Puntledge Willemar CW	CWHmm2	49.49372	-125.18896	GIS_ID_Link27412	TimberWest
Puntledge Willemar CW	CWHmm2	49.49368	-125.18978	GIS_ID_Link27413	TimberWest
Puntledge Willemar CW	CWHmm2	49.49281	-125.18885	GIS_ID_Link27414	TimberWest
Puntledge Willemar CW	CWHmm2	49.49303	-125.18964	GIS_ID_Link27415	TimberWest
Puntledge Willemar CW	CWHmm2	49.49348	-125.1891	GIS_ID_Link27416	TimberWest
Puntledge Browns CW	MHmm1	49.70006	-125.26773	GIS_ID_Link27417	TimberWest
Puntledge Willemar CW	CWHmm2	49.5612	-125.21703	GIS_ID_Link27418	TimberWest
Puntledge Browns CW	MHmm1	49.71434	-125.27204	GIS_ID_Link27419	TimberWest
Puntledge Browns CW	MHmm1	49.71389	-125.27361	GIS_ID_Link27420	TimberWest
Puntledge Browns CW	MHmm1	49.71383	-125.27199	GIS_ID_Link27421	TimberWest
Puntledge Browns CW	MHmm1	49.71452	-125.27369	GIS_ID_Link27422	TimberWest
Puntledge Toma CW	MHmm1	49.54938	-125.12801	GIS_ID_Link27423	TimberWest
Puntledge Toma CW	MHmm1	49.54773	-125.12606	GIS_ID_Link27424	TimberWest
Puntledge Toma CW	MHmm1	49.54657	-125.12232	GIS_ID_Link27425	TimberWest
Puntledge Toma CW	MHmm1	49.5468	-125.12435	GIS_ID_Link27426	TimberWest
Puntledge Toma CW	MHmm1	49.54919	-125.12793	GIS_ID_Link27427	TimberWest
Puntledge Browns CW	CWHmm2	49.7073	-125.26311	GIS_ID_Link27428	TimberWest
Puntledge Browns CW	CWHmm2	49.70992	-125.26419	GIS_ID_Link27429	TimberWest
Puntledge Browns CW	CWHmm2	49.7118	-125.26356	GIS_ID_Link27430	TimberWest
Puntledge Browns CW	CWHmm2	49.71266	-125.26406	GIS_ID_Link27431	TimberWest
Puntledge Browns CW	CWHmm2	49.71422	-125.26508	GIS_ID_Link27432	TimberWest
Puntledge Browns CW	CWHmm2	49.71232	-125.264	GIS_ID_Link27433	TimberWest
Puntledge Browns CW	CWHmm2	49.71306	-125.26427	GIS_ID_Link27434	TimberWest
Puntledge Browns CW	CWHmm2	49.71338	-125.26507	GIS_ID_Link27435	TimberWest

Location (Basin)	Biogeo Zone (BGC_LABEL)	Latitude	Longitude	GIS_ID	Ownership
Puntledge Browns CW	CWHmm2	49.7086	-125.2641	GIS_ID_Link27436	TimberWest
Puntledge Browns CW	MHmm1	49.70716	-125.26003	GIS_ID_Link27437	TimberWest
Puntledge Browns CW	MHmm1	49.70687	-125.26099	GIS_ID_Link27438	TimberWest
Puntledge Browns CW	MHmm1	49.7025	-125.26175	GIS_ID_Link27439	TimberWest
Puntledge Browns CW	MHmm1	49.70666	-125.26291	GIS_ID_Link27440	TimberWest
Puntledge Browns CW	MHmm1	49.70739	-125.26097	GIS_ID_Link27441	TimberWest
Puntledge Browns CW	MHmm1	49.70344	-125.26166	GIS_ID_Link27442	TimberWest
Puntledge Browns CW	MHmm1	49.7024	-125.26242	GIS_ID_Link27443	TimberWest
Puntledge Browns CW	MHmm1	49.70137	-125.26237	GIS_ID_Link27444	TimberWest
Puntledge Browns CW	MHmm1	49.69888	-125.26304	GIS_ID_Link27445	TimberWest
Puntledge Browns CW	MHmm1	49.69891	-125.26287	GIS_ID_Link27446	TimberWest
Puntledge Browns CW	MHmm1	49.69898	-125.26292	GIS_ID_Link27447	TimberWest
Puntledge Browns CW	MHmm1	49.69998	-125.26292	GIS_ID_Link27448	TimberWest
Puntledge Browns CW	MHmm1	49.69944	-125.26211	GIS_ID_Link27449	TimberWest
Puntledge Browns CW	MHmm1	49.69963	-125.26232	GIS_ID_Link27450	TimberWest
Puntledge Browns CW	MHmm1	49.69862	-125.26303	GIS_ID_Link27451	TimberWest
Puntledge Browns CW	MHmm1	49.69926	-125.26246	GIS_ID_Link27452	TimberWest
Puntledge Browns CW	MHmm1	49.70005	-125.26254	GIS_ID_Link27453	TimberWest
Puntledge Browns CW	MHmm1	49.70134	-125.26162	GIS_ID_Link27454	TimberWest
Puntledge Browns CW	MHmm1	49.70045	-125.26293	GIS_ID_Link27455	TimberWest
Puntledge Browns CW	MHmm1	49.70214	-125.26182	GIS_ID_Link27456	TimberWest
Puntledge Browns CW	MHmm1	49.70201	-125.2635	GIS_ID_Link27457	TimberWest
Puntledge Browns CW	MHmm1	49.70235	-125.26487	GIS_ID_Link27458	TimberWest
Puntledge Browns CW	MHmm1	49.70613	-125.26345	GIS_ID_Link27459	TimberWest
Puntledge Browns CW	MHmm1	49.70298	-125.26291	GIS_ID_Link27460	TimberWest
Puntledge Browns CW	MHmm1	49.70636	-125.2639	GIS_ID_Link27461	TimberWest
Puntledge Browns CW	MHmm1	49.70335	-125.26261	GIS_ID_Link27462	TimberWest
Puntledge Browns CW	MHmm1	49.70658	-125.26335	GIS_ID_Link27463	TimberWest
Puntledge Browns CW	MHmm1	49.70234	-125.26428	GIS_ID_Link27464	TimberWest
Puntledge Browns CW	MHmm1	49.70436	-125.26312	GIS_ID_Link27465	TimberWest
Puntledge Browns CW	MHmm1	49.70728	-125.26371	GIS_ID_Link27466	TimberWest
Puntledge Browns CW	MHmm1	49.7032	-125.26313	GIS_ID_Link27467	TimberWest
Puntledge Browns CW	MHmm1	49.70734	-125.26424	GIS_ID_Link27468	TimberWest
Puntledge Browns CW	MHmm1	49.70635	-125.2638	GIS_ID_Link27469	TimberWest
Puntledge Browns CW	MHmm1	49.70423	-125.26351	GIS_ID_Link27470	TimberWest
Puntledge Browns CW	MHmm1	49.7027	-125.2644	GIS_ID_Link27471	TimberWest
Puntledge Browns CW	CWHmm2	49.70888	-125.26414	GIS_ID_Link27472	TimberWest
Puntledge Browns CW	MHmm1	49.70271	-125.26357	GIS_ID_Link27473	TimberWest
Puntledge Browns CW	MHmm1	49.70282	-125.2614	GIS_ID_Link27474	TimberWest
Puntledge Browns CW	MHmm1	49.70689	-125.26291	GIS_ID_Link27475	TimberWest
Puntledge Browns CW	MHmm1	49.7071	-125.26086	GIS_ID_Link27476	TimberWest
Puntledge Browns CW	MHmm1	49.69991	-125.26263	GIS_ID_Link27477	TimberWest
Puntledge Browns CW	MHmm1	49.69968	-125.26245	GIS_ID_Link27478	TimberWest
Puntledge Browns CW	MHmm1	49.70025	-125.26311	GIS_ID_Link27479	TimberWest
Puntledge Browns CW	MHmm1	49.7028	-125.26232	GIS_ID_Link27480	TimberWest
Puntledge Browns CW	MHmm1	49.69981	-125.26254	GIS_ID_Link27481	TimberWest
Puntledge Browns CW	MHmm1	49.70684	-125.26342	GIS_ID_Link27482	TimberWest
Puntledge Browns CW	MHmm1	49.70312	-125.26268	GIS_ID_Link27483	TimberWest
Puntledge Browns CW	CWHmm2	49.71253	-125.26405	GIS_ID_Link27484	TimberWest
Puntledge Browns CW	MHmm1	49.70308	-125.26101	GIS_ID_Link27485	TimberWest
Puntledge Browns CW	MHmm1	49.70364	-125.2609	GIS_ID_Link27486	TimberWest

Location (Basin)	Biogeo Zone (BGC_LABEL)	Latitude	Longitude	GIS_ID	Ownership
Puntledge Browns CW	MHmm1	49.70351	-125.2609	GIS_ID_Link27487	TimberWest
Puntledge Browns CW	MHmm1	49.70704	-125.26032	GIS_ID_Link27488	TimberWest
Puntledge Browns CW	MHmm1	49.70363	-125.26257	GIS_ID_Link27489	TimberWest
Puntledge Browns CW	MHmm1	49.70038	-125.26245	GIS_ID_Link27490	TimberWest
Puntledge Browns CW	MHmm1	49.70172	-125.26226	GIS_ID_Link27491	TimberWest
Puntledge Browns CW	MHmm1	49.70233	-125.2626	GIS_ID_Link27492	TimberWest
Puntledge Browns CW	MHmm1	49.69979	-125.26242	GIS_ID_Link27493	TimberWest
Puntledge Browns CW	MHmm1	49.69887	-125.26299	GIS_ID_Link27494	TimberWest
Puntledge Browns CW	MHmm1	49.69903	-125.2628	GIS_ID_Link27495	TimberWest
Puntledge Browns CW	MHmm1	49.7028	-125.26308	GIS_ID_Link27496	TimberWest
Puntledge Browns CW	MHmm1	49.69945	-125.26225	GIS_ID_Link27497	TimberWest
Puntledge Browns CW	MHmm1	49.70026	-125.2627	GIS_ID_Link27498	TimberWest
Puntledge Browns CW	MHmm1	49.7016	-125.26173	GIS_ID_Link27499	TimberWest
Puntledge Browns CW	MHmm1	49.69983	-125.26252	GIS_ID_Link27500	TimberWest
Puntledge Browns CW	MHmm1	49.70358	-125.26268	GIS_ID_Link27501	TimberWest
Puntledge Browns CW	MHmm1	49.70234	-125.26469	GIS_ID_Link27502	TimberWest
Puntledge Browns CW	MHmm1	49.7025	-125.26176	GIS_ID_Link27503	TimberWest
Puntledge Browns CW	MHmm1	49.69991	-125.26266	GIS_ID_Link27504	TimberWest
Puntledge Browns CW	MHmm1	49.69846	-125.26306	GIS_ID_Link27505	TimberWest
Puntledge Browns CW	MHmm1	49.69996	-125.26281	GIS_ID_Link27506	TimberWest
Puntledge Toma CW	MHmm1	49.55175	-125.12579	GIS_ID_Link27507	TimberWest
Puntledge Toma CW	MHmm1	49.55316	-125.1255	GIS_ID_Link27508	TimberWest
Puntledge Toma CW	MHmm1	49.55335	-125.12535	GIS_ID_Link27509	TimberWest
Puntledge Toma CW	MHmm1	49.55308	-125.12527	GIS_ID_Link27510	TimberWest
Puntledge Toma CW	MHmm1	49.5532	-125.12541	GIS_ID_Link27511	TimberWest
Puntledge Browns CW	CWHmm2	49.68542	-125.19883	GIS_ID_Link27512	TimberWest
Puntledge Willemar CW	CWHmm2	49.52445	-125.20152	GIS_ID_Link27513	TimberWest
Tsolum Rural	CWHmm2	49.72184	-125.22806	GIS_ID_Link27514	TimberWest
Tsolum Rural	CWHmm2	49.72216	-125.2283	GIS_ID_Link27515	TimberWest
Tsolum Rural	CWHmm2	49.72195	-125.22836	GIS_ID_Link27516	TimberWest
Tsolum Rural	CWHmm2	49.72233	-125.22871	GIS_ID_Link27517	TimberWest
Tsolum Rural	CWHmm2	49.72252	-125.22934	GIS_ID_Link27518	TimberWest
Tsolum Rural	CWHmm2	49.72321	-125.23063	GIS_ID_Link27519	TimberWest
Tsolum Rural	CWHmm2	49.72285	-125.2287	GIS_ID_Link27520	TimberWest
Tsolum Rural	CWHmm2	49.72301	-125.23026	GIS_ID_Link27521	TimberWest
Tsolum Rural	CWHmm2	49.72309	-125.23056	GIS_ID_Link27522	TimberWest
Tsolum Rural	CWHmm2	49.72179	-125.22797	GIS_ID_Link27523	TimberWest
Tsolum Rural	CWHmm2	49.72252	-125.22935	GIS_ID_Link27524	TimberWest
Puntledge Willemar CW	CWHmm2	49.56337	-125.2123	GIS_ID_Link27525	TimberWest
Puntledge Willemar CW	CWHmm2	49.56409	-125.21212	GIS_ID_Link27526	TimberWest
Puntledge Willemar CW	CWHmm2	49.56343	-125.21205	GIS_ID_Link27527	TimberWest
Puntledge Willemar CW	CWHmm2	49.56368	-125.21246	GIS_ID_Link27528	TimberWest
Puntledge Willemar CW	CWHmm2	49.56605	-125.21234	GIS_ID_Link27529	TimberWest
Puntledge Willemar CW	CWHmm2	49.56631	-125.21038	GIS_ID_Link27530	TimberWest
Puntledge Willemar CW	CWHmm2	49.56522	-125.21273	GIS_ID_Link27531	TimberWest
Puntledge Willemar CW	CWHmm2	49.56547	-125.213	GIS_ID_Link27532	TimberWest
Puntledge Willemar CW	CWHmm2	49.56336	-125.21221	GIS_ID_Link27533	TimberWest
Puntledge Willemar CW	CWHmm2	49.56573	-125.2133	GIS_ID_Link27534	TimberWest
Puntledge Willemar CW	CWHmm2	49.5662	-125.21133	GIS_ID_Link27535	TimberWest
Puntledge Willemar CW	CWHmm2	49.56449	-125.21249	GIS_ID_Link27536	TimberWest
Piggott Creek CW	MHmm1	49.73398	-125.40302	GIS_ID_Link27537	TimberWest

Location (Basin)	Biogeo Zone (BGC_LABEL)	Latitude	Longitude	GIS_ID	Ownership
Piggott Creek CW	MHmm1	49.73469	-125.40413	GIS_ID_Link27538	TimberWest
Piggott Creek CW	MHmm1	49.73414	-125.4036	GIS_ID_Link27539	TimberWest
Puntledge Browns CW	MHmm1	49.68361	-125.1963	GIS_ID_Link27540	TimberWest
Puntledge Browns CW	MHmm1	49.68378	-125.19734	GIS_ID_Link27541	TimberWest
Puntledge Browns CW	MHmm1	49.68279	-125.19807	GIS_ID_Link27542	TimberWest
Puntledge Browns CW	CWHmm2	49.68345	-125.19627	GIS_ID_Link27543	TimberWest
Puntledge Browns CW	MHmm1	49.68352	-125.19748	GIS_ID_Link27544	TimberWest
Puntledge Browns CW	CWHmm2	49.7199	-125.25024	GIS_ID_Link27545	TimberWest
Puntledge Browns CW	CWHmm2	49.72044	-125.24789	GIS_ID_Link27546	TimberWest
Puntledge Browns CW	CWHmm2	49.72081	-125.24749	GIS_ID_Link27547	TimberWest
Puntledge Browns CW	CWHmm2	49.71981	-125.2495	GIS_ID_Link27548	TimberWest
Puntledge Browns CW	CWHmm2	49.71929	-125.24999	GIS_ID_Link27549	TimberWest
Puntledge Browns CW	CWHmm2	49.71939	-125.25117	GIS_ID_Link27550	TimberWest
Puntledge Browns CW	CWHmm2	49.72046	-125.2517	GIS_ID_Link27551	TimberWest
Puntledge Browns CW	CWHmm2	49.7201	-125.25089	GIS_ID_Link27552	TimberWest
Puntledge Browns CW	CWHmm2	49.71926	-125.25059	GIS_ID_Link27553	TimberWest
Puntledge Browns CW	CWHmm2	49.7203	-125.24803	GIS_ID_Link27554	TimberWest
Puntledge Browns CW	CWHmm2	49.71983	-125.24976	GIS_ID_Link27555	TimberWest
Puntledge Browns CW	CWHmm2	49.72038	-125.24795	GIS_ID_Link27556	TimberWest
Puntledge Browns CW	CWHmm2	49.71961	-125.24902	GIS_ID_Link27557	TimberWest
Puntledge Browns CW	CWHmm2	49.72028	-125.25155	GIS_ID_Link27558	TimberWest
Piggott Creek CW	MHmm1	49.76258	-125.3131	GIS_ID_Link27559	TimberWest
Piggott Creek CW	MHmm1	49.76128	-125.31676	GIS_ID_Link27560	TimberWest
Piggott Creek CW	MHmm1	49.76215	-125.31348	GIS_ID_Link27561	TimberWest
Piggott Creek CW	MHmm1	49.76201	-125.3126	GIS_ID_Link27562	TimberWest
Piggott Creek CW	MHmm1	49.76354	-125.31466	GIS_ID_Link27563	TimberWest
Piggott Creek CW	MHmm1	49.76132	-125.31401	GIS_ID_Link27564	TimberWest
Piggott Creek CW	MHmm1	49.76416	-125.31718	GIS_ID_Link27565	TimberWest
Piggott Creek CW	MHmm1	49.7629	-125.31577	GIS_ID_Link27566	TimberWest
Piggott Creek CW	MHmm1	49.76345	-125.31673	GIS_ID_Link27567	TimberWest
Piggott Creek CW	MHmm1	49.76407	-125.31638	GIS_ID_Link27568	TimberWest
Piggott Creek CW	MHmm1	49.76198	-125.31651	GIS_ID_Link27569	TimberWest
Piggott Creek CW	MHmm1	49.76134	-125.3151	GIS_ID_Link27570	TimberWest
Piggott Creek CW	MHmm1	49.76228	-125.31513	GIS_ID_Link27571	TimberWest
Piggott Creek CW	MHmm1	49.76286	-125.31542	GIS_ID_Link27572	TimberWest
Piggott Creek CW	MHmm1	49.76377	-125.31664	GIS_ID_Link27573	TimberWest
Piggott Creek CW	MHmm1	49.76239	-125.31301	GIS_ID_Link27574	TimberWest
Piggott Creek CW	MHmm1	49.7623	-125.31354	GIS_ID_Link27575	TimberWest
Piggott Creek CW	MHmm1	49.76146	-125.31661	GIS_ID_Link27576	TimberWest
Piggott Creek CW	MHmm1	49.7616	-125.3142	GIS_ID_Link27577	TimberWest
Puntledge Browns CW	MHmm1	49.71761	-125.29466	GIS_ID_Link27578	TimberWest
Puntledge Browns CW	MHmm1	49.71774	-125.29368	GIS_ID_Link27579	TimberWest
Puntledge Browns CW	MHmm1	49.71861	-125.29366	GIS_ID_Link27580	TimberWest
Puntledge Browns CW	MHmm1	49.71914	-125.29281	GIS_ID_Link27581	TimberWest
Puntledge Browns CW	MHmm1	49.71789	-125.29386	GIS_ID_Link27582	TimberWest
Puntledge Browns CW	MHmm1	49.7177	-125.29456	GIS_ID_Link27583	TimberWest
Puntledge Browns CW	MHmm1	49.71808	-125.29475	GIS_ID_Link27584	TimberWest
Puntledge Moat - Eric CW	MHmm1	49.65907	-125.36379	GIS_ID_Link27585	TimberWest
Puntledge Moat - Eric CW	MHmm1	49.65895	-125.36355	GIS_ID_Link27586	TimberWest
Puntledge Moat - Eric CW	MHmm1	49.65902	-125.36276	GIS_ID_Link27587	TimberWest
Puntledge Moat - Eric CW	MHmm1	49.65901	-125.36364	GIS_ID_Link27588	TimberWest

Location (Basin)	Biogeo Zone (BGC_LABEL)	Latitude	Longitude	GIS_ID	Ownership
Puntledge Willemar CW	CWHmm2	49.5274	-125.20575	GIS_ID_Link27589	TimberWest
Puntledge Willemar CW	CWHmm2	49.52799	-125.20775	GIS_ID_Link27590	TimberWest
Puntledge Willemar CW	CWHmm2	49.52768	-125.2068	GIS_ID_Link27591	TimberWest
Puntledge Willemar CW	CWHmm2	49.52808	-125.20762	GIS_ID_Link27592	TimberWest
Puntledge Willemar CW	CWHmm2	49.52852	-125.20743	GIS_ID_Link27593	TimberWest
Puntledge Willemar CW	CWHmm2	49.5268	-125.20267	GIS_ID_Link27594	TimberWest
Puntledge Willemar CW	CWHmm2	49.52659	-125.20715	GIS_ID_Link27595	TimberWest
Puntledge Willemar CW	CWHmm2	49.52833	-125.20483	GIS_ID_Link27596	TimberWest
Puntledge Willemar CW	CWHmm2	49.53779	-125.21465	GIS_ID_Link27597	TimberWest
Puntledge Willemar CW	CWHmm2	49.53919	-125.21575	GIS_ID_Link27598	TimberWest
Puntledge Willemar CW	CWHmm2	49.53757	-125.21437	GIS_ID_Link27599	TimberWest
Puntledge Willemar CW	CWHmm2	49.5396	-125.21368	GIS_ID_Link27600	TimberWest
Puntledge Willemar CW	CWHmm2	49.53877	-125.21571	GIS_ID_Link27601	TimberWest
Puntledge Willemar CW	CWHmm2	49.53764	-125.21467	GIS_ID_Link27602	TimberWest
Puntledge Willemar CW	CWHmm2	49.52793	-125.20771	GIS_ID_Link27603	TimberWest
Puntledge Willemar CW	CWHmm2	49.52809	-125.20238	GIS_ID_Link27604	TimberWest
Puntledge Willemar CW	CWHmm2	49.52821	-125.20257	GIS_ID_Link27605	TimberWest
Puntledge Willemar CW	CWHmm2	49.52845	-125.20685	GIS_ID_Link27606	TimberWest
Puntledge Willemar CW	CWHmm2	49.54054	-125.21528	GIS_ID_Link27607	TimberWest
Puntledge Willemar CW	CWHmm2	49.53794	-125.21426	GIS_ID_Link27608	TimberWest
Puntledge Willemar CW	CWHmm2	49.53867	-125.2137	GIS_ID_Link27609	TimberWest
Tsolum Upper	MHmm1	49.78396	-125.30574	GIS_ID_Link27610	TimberWest
Tsolum Upper	MHmm1	49.78598	-125.30542	GIS_ID_Link27611	TimberWest
Tsolum Upper	MHmm1	49.78545	-125.30578	GIS_ID_Link27612	TimberWest
Tsolum Upper	MHmm1	49.78538	-125.30687	GIS_ID_Link27613	TimberWest
Tsolum Upper	MHmm1	49.78452	-125.30515	GIS_ID_Link27614	TimberWest
Tsolum Upper	MHmm1	49.78533	-125.30677	GIS_ID_Link27615	TimberWest
Tsolum Upper	MHmm1	49.7846	-125.3057	GIS_ID_Link27616	TimberWest
Puntledge Willemar CW	CWHmm2	49.55323	-125.2092	GIS_ID_Link27617	TimberWest
Puntledge Willemar CW	CWHmm2	49.55285	-125.20853	GIS_ID_Link27618	TimberWest
Puntledge Willemar CW	CWHmm2	49.55313	-125.20937	GIS_ID_Link27619	TimberWest
Puntledge Browns CW	MHmm1	49.71836	-125.27384	GIS_ID_Link27620	TimberWest
Piggott Creek CW	MHmm1	49.74069	-125.40675	GIS_ID_Link27621	TimberWest
Piggott Creek CW	MHmm1	49.7409	-125.40699	GIS_ID_Link27622	TimberWest
Piggott Creek CW	MHmm1	49.73635	-125.40416	GIS_ID_Link27623	TimberWest
Piggott Creek CW	MHmm1	49.73653	-125.40432	GIS_ID_Link27624	TimberWest
Piggott Creek CW	MHmm1	49.73538	-125.40268	GIS_ID_Link27625	TimberWest
Piggott Creek CW	MHmm1	49.73678	-125.4045	GIS_ID_Link27626	TimberWest
Piggott Creek CW	MHmm1	49.73921	-125.40601	GIS_ID_Link27627	TimberWest
Piggott Creek CW	MHmm1	49.73936	-125.40617	GIS_ID_Link27628	TimberWest
Piggott Creek CW	MHmm1	49.74067	-125.40669	GIS_ID_Link27629	TimberWest
Piggott Creek CW	MHmm1	49.74034	-125.4067	GIS_ID_Link27630	TimberWest
Piggott Creek CW	MHmm1	49.73619	-125.40346	GIS_ID_Link27631	TimberWest
Piggott Creek CW	MHmm1	49.73827	-125.40518	GIS_ID_Link27632	TimberWest
Piggott Creek CW	MHmm1	49.73608	-125.40267	GIS_ID_Link27633	TimberWest
Piggott Creek CW	MHmm1	49.73669	-125.40301	GIS_ID_Link27634	TimberWest
Piggott Creek CW	MHmm1	49.73683	-125.40405	GIS_ID_Link27635	TimberWest
Piggott Creek CW	MHmm1	49.7415	-125.40764	GIS_ID_Link27636	TimberWest
Piggott Creek CW	MHmm1	49.74113	-125.40775	GIS_ID_Link27637	TimberWest
Piggott Creek CW	MHmm1	49.73988	-125.40657	GIS_ID_Link27638	TimberWest
Piggott Creek CW	MHmm1	49.74181	-125.40791	GIS_ID_Link27639	TimberWest

Location (Basin)	Biogeo Zone (BGC_LABEL)	Latitude	Longitude	GIS_ID	Ownership
Piggott Creek CW	MHmm1	49.74229	-125.40814	GIS_ID_Link27640	TimberWest
Piggott Creek CW	MHmm1	49.74186	-125.40874	GIS_ID_Link27641	TimberWest
Piggott Creek CW	MHmm1	49.74239	-125.40924	GIS_ID_Link27642	TimberWest
Piggott Creek CW	MHmm1	49.74058	-125.4069	GIS_ID_Link27643	TimberWest
Piggott Creek CW	MHmm1	49.74164	-125.40781	GIS_ID_Link27644	TimberWest
Piggott Creek CW	MHmm1	49.73717	-125.40477	GIS_ID_Link27645	TimberWest
Piggott Creek CW	MHmm1	49.73906	-125.40585	GIS_ID_Link27646	TimberWest
Piggott Creek CW	MHmm1	49.73595	-125.40299	GIS_ID_Link27647	TimberWest
Piggott Creek CW	MHmm1	49.73642	-125.40413	GIS_ID_Link27648	TimberWest
Piggott Creek CW	MHmm1	49.73754	-125.40461	GIS_ID_Link27649	TimberWest
Piggott Creek CW	MHmm1	49.73667	-125.40433	GIS_ID_Link27650	TimberWest
Piggott Creek CW	MHmm1	49.7364	-125.40334	GIS_ID_Link27651	TimberWest
Piggott Creek CW	MHmm1	49.73952	-125.40632	GIS_ID_Link27652	TimberWest
Piggott Creek CW	MHmm1	49.74019	-125.40669	GIS_ID_Link27653	TimberWest
Piggott Creek CW	MHmm1	49.74213	-125.40894	GIS_ID_Link27654	TimberWest
Piggott Creek CW	MHmm1	49.7418	-125.4091	GIS_ID_Link27655	TimberWest
Puntledge Moat - Eric CW	CWHmm2	49.68272	-125.34994	GIS_ID_Link27656	TimberWest
Puntledge Moat - Eric CW	CWHmm2	49.6818	-125.34919	GIS_ID_Link27657	TimberWest
Puntledge Moat - Eric CW	CWHmm2	49.68252	-125.34971	GIS_ID_Link27658	TimberWest
Puntledge Moat - Eric CW	CWHmm2	49.68133	-125.34815	GIS_ID_Link27659	TimberWest
Puntledge Moat - Eric CW	CWHmm2	49.68179	-125.34891	GIS_ID_Link27660	TimberWest
Puntledge Lower CW	MHmm1	49.64171	-125.16802	GIS_ID_Link27661	TimberWest
Puntledge Lower CW	MHmm1	49.64238	-125.1654	GIS_ID_Link27662	TimberWest
Puntledge Lower CW	MHmm1	49.64218	-125.16681	GIS_ID_Link27663	TimberWest
Puntledge Lower CW	MHmm1	49.64186	-125.16744	GIS_ID_Link27664	TimberWest
Puntledge Willemar CW	CWHmm2	49.54587	-125.20335	GIS_ID_Link27665	TimberWest
Puntledge Browns CW	MHmm1	49.70185	-125.2656	GIS_ID_Link27666	TimberWest
Puntledge Browns CW	MHmm1	49.70101	-125.26487	GIS_ID_Link27667	TimberWest
Puntledge Browns CW	MHmm1	49.7011	-125.26498	GIS_ID_Link27668	TimberWest
Puntledge Browns CW	MHmm1	49.70083	-125.26466	GIS_ID_Link27669	TimberWest
Puntledge Browns CW	MHmm1	49.6994	-125.26505	GIS_ID_Link27670	TimberWest
Puntledge Browns CW	MHmm1	49.70046	-125.26498	GIS_ID_Link27671	TimberWest
Puntledge Browns CW	MHmm1	49.70092	-125.26476	GIS_ID_Link27672	TimberWest
Tsolum Upper	MHmm1	49.7799	-125.29959	GIS_ID_Link27673	TimberWest
Tsolum Upper	MHmm1	49.7799	-125.29983	GIS_ID_Link27674	TimberWest
Tsolum Upper	MHmm1	49.78006	-125.30019	GIS_ID_Link27675	TimberWest
Tsolum Upper	MHmm1	49.785	-125.30189	GIS_ID_Link27676	TimberWest
Tsolum Upper	MHmm1	49.78544	-125.301	GIS_ID_Link27677	TimberWest
Tsolum Upper	MHmm1	49.78389	-125.30103	GIS_ID_Link27678	TimberWest
Tsolum Upper	MHmm1	49.78561	-125.29956	GIS_ID_Link27679	TimberWest
Tsolum Upper	MHmm1	49.78493	-125.30046	GIS_ID_Link27680	TimberWest
Tsolum Upper	MHmm1	49.78475	-125.30096	GIS_ID_Link27681	TimberWest
Tsolum Upper	MHmm1	49.78474	-125.30332	GIS_ID_Link27682	TimberWest
Tsolum Upper	MHmm1	49.77989	-125.2997	GIS_ID_Link27683	TimberWest
Tsolum Upper	MHmm1	49.78	-125.30016	GIS_ID_Link27684	TimberWest
Tsolum Upper	MHmm1	49.78353	-125.30137	GIS_ID_Link27685	TimberWest
Tsolum Upper	MHmm1	49.7812	-125.29919	GIS_ID_Link27686	TimberWest
Tsolum Upper	MHmm1	49.7845	-125.30199	GIS_ID_Link27687	TimberWest
Piggott Creek CW	MHmm1	49.77873	-125.31508	GIS_ID_Link27688	TimberWest
Piggott Creek CW	MHmm1	49.77787	-125.31444	GIS_ID_Link27689	TimberWest
Piggott Creek CW	MHmm1	49.77834	-125.31478	GIS_ID_Link27690	TimberWest

Location (Basin)	Biogeo Zone (BGC_LABEL)	Latitude	Longitude	GIS_ID	Ownership
Piggott Creek CW	MHmm1	49.77888	-125.31509	GIS_ID_Link27691	TimberWest
Puntledge Browns CW	MHmm1	49.71896	-125.29159	GIS_ID_Link27692	TimberWest
Puntledge Browns CW	MHmm1	49.71877	-125.29235	GIS_ID_Link27693	TimberWest
Puntledge Browns CW	MHmm1	49.71929	-125.29281	GIS_ID_Link27694	TimberWest
Puntledge Browns CW	MHmm1	49.719	-125.2924	GIS_ID_Link27695	TimberWest
Puntledge Browns CW	MHmm1	49.71937	-125.29274	GIS_ID_Link27696	TimberWest
Tsable Upper	MHmm1	49.55587	-125.10179	GIS_ID_Link27697	TimberWest
Tsable Upper	MHmm1	49.55599	-125.10135	GIS_ID_Link27698	TimberWest
Tsable Upper	MHmm1	49.55627	-125.10079	GIS_ID_Link27699	TimberWest
Tsable Upper	MHmm1	49.556	-125.1013	GIS_ID_Link27700	TimberWest
Puntledge Browns CW	MHmm1	49.71582	-125.27017	GIS_ID_Link27701	TimberWest
Puntledge Browns CW	MHmm1	49.71642	-125.27149	GIS_ID_Link27702	TimberWest
Puntledge Browns CW	MHmm1	49.71589	-125.2702	GIS_ID_Link27703	TimberWest
Tsolum Upper	MHmm1	49.77761	-125.30225	GIS_ID_Link27704	TimberWest
Tsolum Upper	MHmm1	49.78106	-125.30054	GIS_ID_Link27705	TimberWest
Tsolum Upper	MHmm1	49.78131	-125.30097	GIS_ID_Link27706	TimberWest
Tsolum Upper	MHmm1	49.78271	-125.30024	GIS_ID_Link27707	TimberWest
Tsolum Upper	MHmm1	49.78278	-125.301	GIS_ID_Link27708	TimberWest
Tsolum Upper	MHmm1	49.78415	-125.30312	GIS_ID_Link27709	TimberWest
Tsolum Upper	MHmm1	49.78299	-125.30283	GIS_ID_Link27710	TimberWest
Tsolum Upper	MHmm1	49.78044	-125.30034	GIS_ID_Link27711	TimberWest
Tsolum Upper	MHmm1	49.78232	-125.3017	GIS_ID_Link27712	TimberWest
Tsolum Upper	MHmm1	49.78474	-125.30314	GIS_ID_Link27713	TimberWest
Tsolum Upper	MHmm1	49.78322	-125.30213	GIS_ID_Link27714	TimberWest
Tsolum Upper	MHmm1	49.77724	-125.29944	GIS_ID_Link27715	TimberWest
Tsolum Upper	MHmm1	49.77711	-125.30258	GIS_ID_Link27716	TimberWest
Tsolum Upper	MHmm1	49.77754	-125.3001	GIS_ID_Link27717	TimberWest
Tsolum Upper	MHmm1	49.77688	-125.30131	GIS_ID_Link27718	TimberWest
Tsolum Upper	MHmm1	49.77674	-125.29961	GIS_ID_Link27719	TimberWest
Tsolum Upper	MHmm1	49.77727	-125.30322	GIS_ID_Link27720	TimberWest
Tsolum Upper	MHmm1	49.78466	-125.30323	GIS_ID_Link27721	TimberWest
Tsolum Upper	MHmm1	49.78091	-125.30053	GIS_ID_Link27722	TimberWest
Tsolum Upper	MHmm1	49.78354	-125.30306	GIS_ID_Link27723	TimberWest
Tsolum Upper	MHmm1	49.78264	-125.30128	GIS_ID_Link27724	TimberWest
Tsolum Upper	MHmm1	49.78246	-125.30224	GIS_ID_Link27725	TimberWest
Tsolum Upper	MHmm1	49.77694	-125.30086	GIS_ID_Link27726	TimberWest
Tsolum Upper	MHmm1	49.77739	-125.30062	GIS_ID_Link27727	TimberWest
Tsolum Upper	MHmm1	49.77632	-125.30037	GIS_ID_Link27728	TimberWest
Tsolum Upper	MHmm1	49.7772	-125.30262	GIS_ID_Link27729	TimberWest
Tsolum Upper	MHmm1	49.7776	-125.30174	GIS_ID_Link27730	TimberWest
Tsolum Upper	MHmm1	49.77746	-125.29996	GIS_ID_Link27731	TimberWest
Tsolum Upper	MHmm1	49.78249	-125.30015	GIS_ID_Link27732	TimberWest
Tsolum Upper	MHmm1	49.78078	-125.30021	GIS_ID_Link27733	TimberWest
Tsolum Upper	MHmm1	49.78313	-125.30115	GIS_ID_Link27734	TimberWest
Tsolum Upper	MHmm1	49.78276	-125.30184	GIS_ID_Link27735	TimberWest
Tsolum Upper	MHmm1	49.78408	-125.30279	GIS_ID_Link27736	TimberWest
Tsolum Upper	MHmm1	49.77713	-125.29935	GIS_ID_Link27737	TimberWest
Tsolum Upper	MHmm1	49.7819	-125.30122	GIS_ID_Link27738	TimberWest
Tsolum Upper	MHmm1	49.78453	-125.3031	GIS_ID_Link27739	TimberWest
Tsolum Upper	MHmm1	49.78294	-125.30126	GIS_ID_Link27740	TimberWest
Tsolum Upper	MHmm1	49.78317	-125.30258	GIS_ID_Link27741	TimberWest

Location (Basin)	Biogeo Zone (BGC_LABEL)	Latitude	Longitude	GIS_ID	Ownership
Puntledge Browns CW	CWHmm2	49.71152	-125.2598	GIS_ID_Link27742	TimberWest
Puntledge Browns CW	CWHmm2	49.71222	-125.25973	GIS_ID_Link27743	TimberWest
Puntledge Browns CW	CWHmm2	49.71197	-125.25992	GIS_ID_Link27744	TimberWest
Puntledge Browns CW	CWHmm2	49.71166	-125.26061	GIS_ID_Link27745	TimberWest
Puntledge Browns CW	MHmm1	49.6964	-125.26295	GIS_ID_Link27746	TimberWest
Puntledge Browns CW	MHmm1	49.6962	-125.26206	GIS_ID_Link27747	TimberWest
Puntledge Browns CW	MHmm1	49.69622	-125.26315	GIS_ID_Link27748	TimberWest
Puntledge Browns CW	MHmm1	49.69675	-125.26388	GIS_ID_Link27749	TimberWest
Puntledge Browns CW	MHmm1	49.69631	-125.26406	GIS_ID_Link27750	TimberWest
Puntledge Browns CW	MHmm1	49.70152	-125.26381	GIS_ID_Link27751	TimberWest
Puntledge Browns CW	MHmm1	49.70116	-125.263	GIS_ID_Link27752	TimberWest
Puntledge Browns CW	MHmm1	49.70193	-125.26413	GIS_ID_Link27753	TimberWest
Puntledge Browns CW	MHmm1	49.69877	-125.26313	GIS_ID_Link27754	TimberWest
Puntledge Browns CW	MHmm1	49.7023	-125.26486	GIS_ID_Link27755	TimberWest
Puntledge Browns CW	MHmm1	49.69998	-125.26332	GIS_ID_Link27756	TimberWest
Puntledge Browns CW	MHmm1	49.69931	-125.26254	GIS_ID_Link27757	TimberWest
Puntledge Browns CW	MHmm1	49.69918	-125.26298	GIS_ID_Link27758	TimberWest
Puntledge Browns CW	MHmm1	49.70156	-125.26417	GIS_ID_Link27759	TimberWest
Puntledge Browns CW	MHmm1	49.69868	-125.26358	GIS_ID_Link27760	TimberWest
Puntledge Browns CW	MHmm1	49.69943	-125.26454	GIS_ID_Link27761	TimberWest
Puntledge Browns CW	MHmm1	49.69942	-125.26437	GIS_ID_Link27762	TimberWest
Puntledge Browns CW	MHmm1	49.70065	-125.2634	GIS_ID_Link27763	TimberWest
Puntledge Browns CW	MHmm1	49.7	-125.26306	GIS_ID_Link27764	TimberWest
Puntledge Browns CW	MHmm1	49.70036	-125.26348	GIS_ID_Link27765	TimberWest
Puntledge Browns CW	CWHmm2	49.71221	-125.26023	GIS_ID_Link27766	TimberWest
Puntledge Browns CW	CWHmm2	49.71177	-125.25974	GIS_ID_Link27767	TimberWest
Puntledge Browns CW	CWHmm2	49.71136	-125.26002	GIS_ID_Link27768	TimberWest
Puntledge Browns CW	MHmm1	49.69625	-125.26268	GIS_ID_Link27769	TimberWest
Puntledge Browns CW	MHmm1	49.69669	-125.26382	GIS_ID_Link27770	TimberWest
Puntledge Browns CW	MHmm1	49.70001	-125.26319	GIS_ID_Link27771	TimberWest
Puntledge Browns CW	MHmm1	49.70225	-125.26477	GIS_ID_Link27772	TimberWest
Puntledge Browns CW	MHmm1	49.69882	-125.2632	GIS_ID_Link27773	TimberWest
Puntledge Browns CW	MHmm1	49.69921	-125.26276	GIS_ID_Link27774	TimberWest
Puntledge Browns CW	MHmm1	49.69914	-125.26315	GIS_ID_Link27775	TimberWest
Puntledge Browns CW	MHmm1	49.69623	-125.26451	GIS_ID_Link27776	TimberWest
Puntledge Browns CW	CWHmm2	49.71194	-125.25992	GIS_ID_Link27777	TimberWest
Puntledge Browns CW	MHmm1	49.69875	-125.26337	GIS_ID_Link27778	TimberWest
Puntledge Browns CW	MHmm1	49.69995	-125.26313	GIS_ID_Link27779	TimberWest
Puntledge Browns CW	MHmm1	49.69823	-125.26357	GIS_ID_Link27780	TimberWest
Puntledge Browns CW	MHmm1	49.6986	-125.26405	GIS_ID_Link27781	TimberWest
Puntledge Browns CW	MHmm1	49.69952	-125.26319	GIS_ID_Link27782	TimberWest
Puntledge Willemar CW	CWHmm2	49.4916	-125.21204	GIS_ID_Link27783	TimberWest
Puntledge Willemar CW	CWHmm2	49.49381	-125.1928	GIS_ID_Link27784	TimberWest
Puntledge Willemar CW	CWHmm2	49.49237	-125.1917	GIS_ID_Link27785	TimberWest
Piggott Creek CW	MHmm1	49.76236	-125.3119	GIS_ID_Link27786	TimberWest
Piggott Creek CW	MHmm1	49.76264	-125.31089	GIS_ID_Link27787	TimberWest
Piggott Creek CW	MHmm1	49.76267	-125.31038	GIS_ID_Link27788	TimberWest
Piggott Creek CW	MHmm1	49.76414	-125.31347	GIS_ID_Link27789	TimberWest
Piggott Creek CW	MHmm1	49.7638	-125.31167	GIS_ID_Link27790	TimberWest
Piggott Creek CW	MHmm1	49.76262	-125.31113	GIS_ID_Link27791	TimberWest
Puntledge Willemar CW	CWHmm2	49.55361	-125.21134	GIS_ID_Link27792	TimberWest

Location (Basin)	Biogeo Zone (BGC_LABEL)	Latitude	Longitude	GIS_ID	Ownership
Puntledge Willemar CW	CWHmm2	49.55744	-125.21387	GIS_ID_Link27793	TimberWest
Puntledge Willemar CW	CWHmm2	49.55761	-125.21284	GIS_ID_Link27794	TimberWest
Puntledge Willemar CW	CWHmm2	49.55751	-125.21352	GIS_ID_Link27795	TimberWest
Puntledge Willemar CW	CWHmm2	49.55534	-125.20834	GIS_ID_Link27796	TimberWest
Puntledge Willemar CW	CWHmm2	49.55656	-125.21026	GIS_ID_Link27797	TimberWest
Puntledge Willemar CW	CWHmm2	49.55565	-125.20955	GIS_ID_Link27798	TimberWest
Puntledge Willemar CW	CWHmm2	49.55416	-125.21334	GIS_ID_Link27799	TimberWest
Puntledge Willemar CW	CWHmm2	49.55718	-125.21127	GIS_ID_Link27800	TimberWest
Puntledge Willemar CW	CWHmm2	49.5557	-125.21496	GIS_ID_Link27801	TimberWest
Puntledge Willemar CW	CWHmm2	49.55494	-125.21166	GIS_ID_Link27802	TimberWest
Puntledge Willemar CW	CWHmm2	49.55757	-125.21317	GIS_ID_Link27803	TimberWest
Puntledge Willemar CW	CWHmm2	49.55579	-125.21407	GIS_ID_Link27804	TimberWest
Puntledge Willemar CW	CWHmm2	49.55544	-125.20853	GIS_ID_Link27805	TimberWest
Puntledge Willemar CW	CWHmm2	49.55754	-125.21198	GIS_ID_Link27806	TimberWest
Puntledge Willemar CW	CWHmm2	49.55676	-125.2105	GIS_ID_Link27807	TimberWest
Puntledge Willemar CW	CWHmm2	49.55742	-125.21386	GIS_ID_Link27808	TimberWest
Puntledge Willemar CW	CWHmm2	49.55393	-125.21283	GIS_ID_Link27809	TimberWest
Puntledge Willemar CW	CWHmm2	49.55548	-125.20968	GIS_ID_Link27810	TimberWest
Puntledge Willemar CW	CWHmm2	49.55463	-125.21095	GIS_ID_Link27811	TimberWest
Puntledge Willemar CW	CWHmm2	49.55453	-125.21359	GIS_ID_Link27812	TimberWest
Puntledge Willemar CW	CWHmm2	49.55521	-125.2147	GIS_ID_Link27813	TimberWest
Puntledge Willemar CW	CWHmm2	49.55482	-125.20879	GIS_ID_Link27814	TimberWest
Puntledge Willemar CW	CWHmm2	49.55647	-125.21176	GIS_ID_Link27815	TimberWest
Trent Upper	MHmm1	49.55877	-125.1132	GIS_ID_Link27816	TimberWest
Trent Upper	MHmm1	49.56009	-125.11303	GIS_ID_Link27817	TimberWest
Trent Upper	MHmm1	49.55889	-125.11298	GIS_ID_Link27818	TimberWest
Trent Upper	MHmm1	49.55954	-125.11303	GIS_ID_Link27819	TimberWest
Piggott Creek CW	MHmm1	49.74898	-125.40604	GIS_ID_Link27820	TimberWest
Piggott Creek CW	MHmm1	49.74911	-125.40459	GIS_ID_Link27821	TimberWest
Piggott Creek CW	MHmm1	49.74882	-125.40439	GIS_ID_Link27822	TimberWest
Piggott Creek CW	MHmm1	49.75251	-125.4023	GIS_ID_Link27823	TimberWest
Piggott Creek CW	MHmm1	49.74897	-125.40517	GIS_ID_Link27824	TimberWest
Piggott Creek CW	MHmm1	49.7499	-125.40256	GIS_ID_Link27825	TimberWest
Piggott Creek CW	MHmm1	49.75104	-125.40232	GIS_ID_Link27826	TimberWest
Piggott Creek CW	MHmm1	49.7503	-125.4017	GIS_ID_Link27827	TimberWest
Piggott Creek CW	MHmm1	49.75032	-125.40319	GIS_ID_Link27828	TimberWest
Piggott Creek CW	MHmm1	49.7517	-125.40165	GIS_ID_Link27829	TimberWest
Piggott Creek CW	MHmm1	49.753	-125.40084	GIS_ID_Link27830	TimberWest
Piggott Creek CW	MHmm1	49.74902	-125.40491	GIS_ID_Link27831	TimberWest
Piggott Creek CW	MHmm1	49.74945	-125.40386	GIS_ID_Link27832	TimberWest
Piggott Creek CW	MHmm1	49.75267	-125.40212	GIS_ID_Link27833	TimberWest
Piggott Creek CW	MHmm1	49.74969	-125.40285	GIS_ID_Link27834	TimberWest
Piggott Creek CW	MHmm1	49.75043	-125.40229	GIS_ID_Link27835	TimberWest
Piggott Creek CW	MHmm1	49.75089	-125.40155	GIS_ID_Link27836	TimberWest
Piggott Creek CW	MHmm1	49.75313	-125.40202	GIS_ID_Link27837	TimberWest
Piggott Creek CW	MHmm1	49.74991	-125.40256	GIS_ID_Link27838	TimberWest
Piggott Creek CW	MHmm1	49.75162	-125.40237	GIS_ID_Link27839	TimberWest
Piggott Creek CW	MHmm1	49.75102	-125.40233	GIS_ID_Link27840	TimberWest
Puntledge Willemar CW	CWHmm2	49.54945	-125.2107	GIS_ID_Link27841	TimberWest
Puntledge Willemar CW	CWHmm2	49.54938	-125.21328	GIS_ID_Link27842	TimberWest
Puntledge Willemar CW	CWHmm2	49.55041	-125.21312	GIS_ID_Link27843	TimberWest

Location (Basin)	Biogeo Zone (BGC_LABEL)	Latitude	Longitude	GIS_ID	Ownership
Puntledge Willemar CW	CWHmm2	49.55214	-125.21197	GIS_ID_Link27844	TimberWest
Puntledge Willemar CW	CWHmm2	49.55243	-125.21171	GIS_ID_Link27845	TimberWest
Puntledge Willemar CW	CWHmm2	49.54957	-125.21326	GIS_ID_Link27846	TimberWest
Puntledge Willemar CW	CWHmm2	49.54916	-125.21077	GIS_ID_Link27847	TimberWest
Puntledge Willemar CW	CWHmm2	49.55216	-125.2116	GIS_ID_Link27848	TimberWest
Puntledge Willemar CW	CWHmm2	49.55079	-125.21188	GIS_ID_Link27849	TimberWest
Puntledge Willemar CW	CWHmm2	49.54941	-125.2136	GIS_ID_Link27850	TimberWest
Puntledge Willemar CW	CWHmm2	49.54954	-125.21094	GIS_ID_Link27851	TimberWest
Puntledge Willemar CW	CWHmm2	49.54951	-125.2129	GIS_ID_Link27852	TimberWest
Puntledge Willemar CW	CWHmm2	49.54967	-125.21319	GIS_ID_Link27853	TimberWest
Puntledge Willemar CW	CWHmm2	49.54903	-125.21066	GIS_ID_Link27854	TimberWest
Puntledge Willemar CW	CWHmm2	49.54925	-125.21068	GIS_ID_Link27855	TimberWest
Puntledge Willemar CW	CWHmm2	49.55217	-125.21158	GIS_ID_Link27856	TimberWest
Tsolum Rural	CWHmm2	49.73515	-125.23592	GIS_ID_Link27857	TimberWest
Tsolum Rural	CWHmm2	49.73709	-125.2378	GIS_ID_Link27858	TimberWest
Tsolum Rural	CWHmm2	49.73425	-125.23449	GIS_ID_Link27859	TimberWest
Tsolum Rural	CWHmm2	49.7348	-125.23588	GIS_ID_Link27860	TimberWest
Tsolum Rural	CWHmm2	49.73393	-125.23538	GIS_ID_Link27861	TimberWest
Tsolum Rural	CWHmm2	49.7341	-125.23552	GIS_ID_Link27862	TimberWest
Tsolum Rural	CWHmm2	49.73408	-125.2353	GIS_ID_Link27863	TimberWest
Tsolum Rural	CWHmm2	49.73503	-125.23627	GIS_ID_Link27864	TimberWest
Tsolum Rural	CWHmm2	49.73703	-125.23756	GIS_ID_Link27865	TimberWest
Tsolum Rural	CWHmm2	49.7372	-125.23769	GIS_ID_Link27866	TimberWest
Tsolum Rural	CWHmm2	49.73428	-125.23462	GIS_ID_Link27867	TimberWest
Tsolum Rural	CWHmm2	49.73437	-125.23482	GIS_ID_Link27868	TimberWest
Tsolum Rural	CWHmm2	49.73677	-125.23783	GIS_ID_Link27869	TimberWest
Tsolum Rural	CWHmm2	49.73417	-125.2361	GIS_ID_Link27870	TimberWest
Tsolum Rural	CWHmm2	49.7343	-125.23574	GIS_ID_Link27871	TimberWest
Tsolum Rural	CWHmm2	49.73454	-125.23563	GIS_ID_Link27872	TimberWest
Tsolum Rural	CWHmm2	49.73416	-125.23536	GIS_ID_Link27873	TimberWest
Tsolum Rural	CWHmm2	49.73494	-125.23664	GIS_ID_Link27874	TimberWest
Tsolum Rural	CWHmm2	49.73501	-125.23629	GIS_ID_Link27875	TimberWest
Tsolum Rural	CWHmm2	49.7339	-125.23591	GIS_ID_Link27876	TimberWest
Piggott Creek CW	CWHmm2	49.75294	-125.40615	GIS_ID_Link27877	TimberWest
Piggott Creek CW	MHmm1	49.75338	-125.4036	GIS_ID_Link27878	TimberWest
Puntledge Browns CW	MHmm1	49.72874	-125.26927	GIS_ID_Link27879	TimberWest
Puntledge Browns CW	MHmm1	49.72809	-125.2693	GIS_ID_Link27880	TimberWest
Puntledge Browns CW	MHmm1	49.72879	-125.26981	GIS_ID_Link27881	TimberWest
Puntledge Browns CW	MHmm1	49.72981	-125.26826	GIS_ID_Link27882	TimberWest
Puntledge Browns CW	MHmm1	49.72966	-125.26599	GIS_ID_Link27883	TimberWest
Puntledge Browns CW	MHmm1	49.67048	-125.25709	GIS_ID_Link27884	TimberWest
Puntledge Browns CW	MHmm1	49.67032	-125.25698	GIS_ID_Link27885	TimberWest
Puntledge Browns CW	MHmm1	49.67041	-125.2579	GIS_ID_Link27886	TimberWest
Puntledge Browns CW	MHmm1	49.72772	-125.26926	GIS_ID_Link27887	TimberWest
Puntledge Browns CW	MHmm1	49.67017	-125.2589	GIS_ID_Link27888	TimberWest
Puntledge Browns CW	MHmm1	49.70425	-125.28368	GIS_ID_Link27889	TimberWest
Puntledge Browns CW	MHmm1	49.70887	-125.28268	GIS_ID_Link27890	TimberWest
Puntledge Browns CW	MHmm1	49.7277	-125.26944	GIS_ID_Link27891	TimberWest
Puntledge Browns CW	MHmm1	49.72846	-125.26942	GIS_ID_Link27892	TimberWest
Puntledge Browns CW	MHmm1	49.72947	-125.26841	GIS_ID_Link27893	TimberWest
Puntledge Browns CW	MHmm1	49.67044	-125.25729	GIS_ID_Link27894	TimberWest

Location (Basin)	Biogeo Zone (BGC_LABEL)	Latitude	Longitude	GIS_ID	Ownership
Puntledge Browns CW	MHmm1	49.67032	-125.25862	GIS_ID_Link27895	TimberWest
Puntledge Browns CW	MHmm1	49.70473	-125.28502	GIS_ID_Link27896	TimberWest
Puntledge Browns CW	MHmm1	49.7034	-125.2834	GIS_ID_Link27897	TimberWest
Puntledge Browns CW	MHmm1	49.72767	-125.26956	GIS_ID_Link27898	TimberWest
Puntledge Browns CW	MHmm1	49.73014	-125.26724	GIS_ID_Link27899	TimberWest
Puntledge Lower CW	MHmm1	49.64273	-125.17121	GIS_ID_Link27900	TimberWest
Puntledge Moat - Eric CW	MHmm1	49.65957	-125.34819	GIS_ID_Link27901	TimberWest
Puntledge Moat - Eric CW	MHmm1	49.6572	-125.35015	GIS_ID_Link27902	TimberWest
Puntledge Moat - Eric CW	MHmm1	49.6608	-125.34448	GIS_ID_Link27903	TimberWest
Puntledge Moat - Eric CW	MHmm1	49.66092	-125.34393	GIS_ID_Link27904	TimberWest
Puntledge Moat - Eric CW	MHmm1	49.6599	-125.34317	GIS_ID_Link27905	TimberWest
Puntledge Moat - Eric CW	MHmm1	49.66023	-125.34328	GIS_ID_Link27906	TimberWest
Puntledge Moat - Eric CW	MHmm1	49.65982	-125.34191	GIS_ID_Link27907	TimberWest
Puntledge Moat - Eric CW	MHmm1	49.6545	-125.34831	GIS_ID_Link27908	TimberWest
Puntledge Moat - Eric CW	MHmm1	49.66046	-125.34642	GIS_ID_Link27909	TimberWest
Puntledge Moat - Eric CW	MHmm1	49.65554	-125.34465	GIS_ID_Link27910	TimberWest
Puntledge Moat - Eric CW	MHmm1	49.66039	-125.34528	GIS_ID_Link27911	TimberWest
Puntledge Moat - Eric CW	MHmm1	49.66051	-125.34367	GIS_ID_Link27912	TimberWest
Puntledge Moat - Eric CW	MHmm1	49.65692	-125.34211	GIS_ID_Link27913	TimberWest
Puntledge Moat - Eric CW	MHmm1	49.65411	-125.34495	GIS_ID_Link27914	TimberWest
Puntledge Moat - Eric CW	MHmm1	49.65552	-125.34515	GIS_ID_Link27915	TimberWest
Puntledge Moat - Eric CW	MHmm1	49.66067	-125.34427	GIS_ID_Link27916	TimberWest
Puntledge Moat - Eric CW	MHmm1	49.66069	-125.34352	GIS_ID_Link27917	TimberWest
Puntledge Moat - Eric CW	MHmm1	49.66025	-125.34602	GIS_ID_Link27918	TimberWest
Puntledge Moat - Eric CW	MHmm1	49.66057	-125.34498	GIS_ID_Link27919	TimberWest
Puntledge Moat - Eric CW	MHmm1	49.6552	-125.3443	GIS_ID_Link27920	TimberWest
Puntledge Moat - Eric CW	MHmm1	49.65632	-125.3435	GIS_ID_Link27921	TimberWest
Puntledge Moat - Eric CW	MHmm1	49.65447	-125.34661	GIS_ID_Link27922	TimberWest
Puntledge Moat - Eric CW	MHmm1	49.65894	-125.34082	GIS_ID_Link27923	TimberWest
Puntledge Moat - Eric CW	MHmm1	49.65832	-125.34029	GIS_ID_Link27924	TimberWest
Puntledge Moat - Eric CW	MHmm1	49.6552	-125.34621	GIS_ID_Link27925	TimberWest
Puntledge Moat - Eric CW	MHmm1	49.65531	-125.34685	GIS_ID_Link27926	TimberWest
Puntledge Moat - Eric CW	MHmm1	49.65932	-125.34659	GIS_ID_Link27927	TimberWest
Puntledge Moat - Eric CW	MHmm1	49.65876	-125.34019	GIS_ID_Link27928	TimberWest
Puntledge Moat - Eric CW	MHmm1	49.65869	-125.34277	GIS_ID_Link27929	TimberWest
Puntledge Moat - Eric CW	MHmm1	49.65973	-125.34677	GIS_ID_Link27930	TimberWest
Puntledge Moat - Eric CW	MHmm1	49.6548	-125.346	GIS_ID_Link27931	TimberWest
Puntledge Moat - Eric CW	MHmm1	49.65894	-125.34202	GIS_ID_Link27932	TimberWest
Puntledge Moat - Eric CW	MHmm1	49.6595	-125.34321	GIS_ID_Link27933	TimberWest
Puntledge Moat - Eric CW	MHmm1	49.65954	-125.34168	GIS_ID_Link27934	TimberWest
Puntledge Moat - Eric CW	MHmm1	49.6592	-125.34392	GIS_ID_Link27935	TimberWest
Puntledge Moat - Eric CW	MHmm1	49.65749	-125.3488	GIS_ID_Link27936	TimberWest
Puntledge Moat - Eric CW	MHmm1	49.65844	-125.34532	GIS_ID_Link27937	TimberWest
Puntledge Moat - Eric CW	MHmm1	49.65603	-125.34983	GIS_ID_Link27938	TimberWest
Puntledge Moat - Eric CW	MHmm1	49.66086	-125.34417	GIS_ID_Link27939	TimberWest
Puntledge Moat - Eric CW	MHmm1	49.66007	-125.34296	GIS_ID_Link27940	TimberWest
Puntledge Moat - Eric CW	MHmm1	49.66061	-125.34377	GIS_ID_Link27941	TimberWest
Puntledge Moat - Eric CW	MHmm1	49.65903	-125.34127	GIS_ID_Link27942	TimberWest
Puntledge Moat - Eric CW	MHmm1	49.65974	-125.34798	GIS_ID_Link27943	TimberWest
Puntledge Moat - Eric CW	MHmm1	49.66021	-125.34323	GIS_ID_Link27944	TimberWest
Puntledge Moat - Eric CW	MHmm1	49.66028	-125.34333	GIS_ID_Link27945	TimberWest

Location (Basin)	Biogeo Zone (BGC_LABEL)	Latitude	Longitude	GIS_ID	Ownership
Puntledge Moat - Eric CW	MHmm1	49.66077	-125.34461	GIS_ID_Link27946	TimberWest
Puntledge Moat - Eric CW	MHmm1	49.66	-125.34299	GIS_ID_Link27947	TimberWest
Puntledge Moat - Eric CW	MHmm1	49.66044	-125.34587	GIS_ID_Link27948	TimberWest
Puntledge Moat - Eric CW	MHmm1	49.65688	-125.34223	GIS_ID_Link27949	TimberWest
Puntledge Moat - Eric CW	MHmm1	49.66067	-125.34446	GIS_ID_Link27950	TimberWest
Puntledge Moat - Eric CW	MHmm1	49.66043	-125.34543	GIS_ID_Link27951	TimberWest
Puntledge Moat - Eric CW	MHmm1	49.65705	-125.34341	GIS_ID_Link27952	TimberWest
Puntledge Moat - Eric CW	MHmm1	49.65545	-125.34445	GIS_ID_Link27953	TimberWest
Puntledge Moat - Eric CW	MHmm1	49.65503	-125.34601	GIS_ID_Link27954	TimberWest
Puntledge Moat - Eric CW	MHmm1	49.6595	-125.34681	GIS_ID_Link27955	TimberWest
Puntledge Moat - Eric CW	MHmm1	49.65688	-125.34962	GIS_ID_Link27956	TimberWest
Puntledge Moat - Eric CW	MHmm1	49.65905	-125.34486	GIS_ID_Link27957	TimberWest
Puntledge Moat - Eric CW	MHmm1	49.65917	-125.34308	GIS_ID_Link27958	TimberWest
Puntledge Moat - Eric CW	MHmm1	49.65411	-125.34503	GIS_ID_Link27959	TimberWest
Puntledge Moat - Eric CW	MHmm1	49.65537	-125.34707	GIS_ID_Link27960	TimberWest
Puntledge Moat - Eric CW	MHmm1	49.65522	-125.34673	GIS_ID_Link27961	TimberWest
Puntledge Toma CW	CWHmm2	49.54413	-125.13139	GIS_ID_Link27962	TimberWest
Puntledge Willemar CW	CWHmm2	49.55159	-125.21614	GIS_ID_Link27963	TimberWest
Puntledge Willemar CW	CWHmm2	49.55215	-125.21575	GIS_ID_Link27964	TimberWest
Puntledge Willemar CW	CWHmm2	49.55294	-125.21574	GIS_ID_Link27965	TimberWest
Puntledge Willemar CW	CWHmm2	49.55206	-125.21614	GIS_ID_Link27966	TimberWest
Puntledge Willemar CW	CWHmm2	49.55217	-125.21666	GIS_ID_Link27967	TimberWest
Puntledge Willemar CW	MHmm1	49.55166	-125.21688	GIS_ID_Link27968	TimberWest
Puntledge Willemar CW	CWHmm2	49.55167	-125.21624	GIS_ID_Link27969	TimberWest
Puntledge Willemar CW	CWHmm2	49.55226	-125.21622	GIS_ID_Link27970	TimberWest
Tsolum Rural	CWHmm2	49.74027	-125.24199	GIS_ID_Link27971	TimberWest
Tsolum Rural	CWHmm2	49.7405	-125.24273	GIS_ID_Link27972	TimberWest
Tsolum Rural	CWHmm2	49.74034	-125.24242	GIS_ID_Link27973	TimberWest
Nanaimo Green	CWHmm2	48.98318	-124.36442	GIS_ID_Link27974	TimberWest
Nanaimo Green	CWHmm2	48.98004	-124.36189	GIS_ID_Link27975	TimberWest
Nitinat Upper	CWHmm2	49.10186	-124.53243	GIS_ID_Link27976	TimberWest
Nitinat Upper	CWHmm2	49.10209	-124.52998	GIS_ID_Link27977	TimberWest
Nitinat Upper	CWHmm2	49.1001	-124.52625	GIS_ID_Link27978	TimberWest
Nitinat Upper	CWHmm2	49.101	-124.52873	GIS_ID_Link27979	TimberWest
Nitinat Upper	MHmm1	49.099	-124.52585	GIS_ID_Link27980	TimberWest
Nitinat Upper	CWHmm2	49.10241	-124.53168	GIS_ID_Link27981	TimberWest
Nitinat Upper	CWHmm2	49.10258	-124.52769	GIS_ID_Link27982	TimberWest
Nitinat Upper	CWHmm2	49.06933	-124.531	GIS_ID_Link27983	TimberWest
Nitinat Upper	CWHmm2	49.07039	-124.53579	GIS_ID_Link27984	TimberWest
Nitinat Upper	CWHmm2	49.06724	-124.52739	GIS_ID_Link27985	TimberWest
Nitinat Upper	CWHmm2	49.12237	-124.533	GIS_ID_Link27986	TimberWest
Nitinat Upper	CWHmm2	49.1211	-124.53459	GIS_ID_Link27987	TimberWest
Nitinat Upper	MHmm1	49.1212	-124.53228	GIS_ID_Link27988	TimberWest
Nitinat Upper	MHmm1	49.0678	-124.52248	GIS_ID_Link27989	TimberWest
Nitinat Upper	CWHmm2	49.1181	-124.53605	GIS_ID_Link27990	TimberWest
Nitinat Upper	CWHmm2	49.11874	-124.53721	GIS_ID_Link27991	TimberWest
Nitinat Upper	MHmm1	49.11731	-124.53416	GIS_ID_Link27992	TimberWest
Nitinat Upper	CWHmm2	49.12304	-124.53289	GIS_ID_Link27993	TimberWest
Nitinat Upper	CWHmm2	49.12359	-124.53302	GIS_ID_Link27994	TimberWest
Nitinat Upper	MHmm1	49.12333	-124.53204	GIS_ID_Link27995	TimberWest
Nitinat Upper	MHmm1	49.12351	-124.53141	GIS_ID_Link27996	TimberWest

Location (Basin)	Biogeo Zone (BGC_LABEL)	Latitude	Longitude	GIS_ID	Ownership
Nitinat Lower	MHmm1	48.95828	-124.46848	GIS_ID_Link27997	TimberWest
Nitinat Lower	CWHmm2	49.00033	-124.52206	GIS_ID_Link27998	TimberWest
Nitinat Lower	MHmm1	49.00179	-124.50206	GIS_ID_Link27999	TimberWest
Nitinat Lower	MHmm1	48.99896	-124.50524	GIS_ID_Link28000	TimberWest
Nitinat Lower	MHmm1	49.00078	-124.50532	GIS_ID_Link28001	TimberWest
Nitinat Lower	MHmm1	49.00066	-124.50207	GIS_ID_Link28002	TimberWest
Nitinat Upper	CWHmm2	49.07297	-124.59666	GIS_ID_Link28003	TimberWest
Nitinat Upper	CWHmm2	49.07414	-124.59703	GIS_ID_Link28004	TimberWest
Nitinat Upper	CWHmm2	49.07141	-124.59659	GIS_ID_Link28005	TimberWest
Nitinat Upper	CWHmm2	49.0726	-124.59626	GIS_ID_Link28006	TimberWest
Nitinat Upper	CWHmm2	49.07165	-124.59682	GIS_ID_Link28007	TimberWest
Nitinat Upper	CWHmm2	49.07169	-124.59137	GIS_ID_Link28008	TimberWest
Nitinat Upper	CWHmm2	49.07326	-124.59695	GIS_ID_Link28009	TimberWest
Nitinat Upper	CWHmm2	49.073	-124.59121	GIS_ID_Link28010	TimberWest
Nitinat Upper	CWHmm2	49.07373	-124.59477	GIS_ID_Link28011	TimberWest
Nitinat Upper	CWHmm2	49.0737	-124.59702	GIS_ID_Link28012	TimberWest
Nitinat Upper	CWHmm2	49.0721	-124.59668	GIS_ID_Link28013	TimberWest
Nitinat Upper	CWHmm2	49.07377	-124.59217	GIS_ID_Link28014	TimberWest
Nitinat Upper	CWHmm2	49.07337	-124.59688	GIS_ID_Link28015	TimberWest
Nitinat Upper	CWHmm2	49.07235	-124.5926	GIS_ID_Link28016	TimberWest
Nitinat Upper	CWHmm2	49.07338	-124.59657	GIS_ID_Link28017	TimberWest
Nitinat Upper	CWHmm2	49.07339	-124.59633	GIS_ID_Link28018	TimberWest
Nitinat Upper	CWHmm2	49.0741	-124.59682	GIS_ID_Link28019	TimberWest
Nitinat Upper	MHmm1	49.0681	-124.52075	GIS_ID_Link28020	TimberWest
Nitinat Upper	MHmm1	49.06794	-124.51917	GIS_ID_Link28021	TimberWest
Nitinat Lower	MHmm1	48.9703	-124.48318	GIS_ID_Link28022	TimberWest
Nitinat Lower	MHmm1	48.97031	-124.48327	GIS_ID_Link28023	TimberWest
Nitinat Lower	MHmm1	48.97037	-124.4837	GIS_ID_Link28024	TimberWest
Nitinat Lower	MHmm1	48.9697	-124.48263	GIS_ID_Link28025	TimberWest
Nitinat Lower	MHmm1	48.96892	-124.4838	GIS_ID_Link28026	TimberWest
Nitinat Upper	MHmm1	49.09372	-124.5285	GIS_ID_Link28027	TimberWest
Nitinat Upper	CWHmm2	49.11089	-124.53649	GIS_ID_Link28028	TimberWest
Nitinat Upper	CWHmm2	49.11191	-124.53754	GIS_ID_Link28029	TimberWest
Nitinat Upper	CWHmm2	49.11091	-124.53578	GIS_ID_Link28030	TimberWest
Nitinat Upper	CWHmm2	49.11213	-124.53501	GIS_ID_Link28031	TimberWest
Nitinat Upper	CWHmm2	49.1178	-124.53879	GIS_ID_Link28032	TimberWest
Nitinat Upper	CWHmm2	49.11695	-124.5384	GIS_ID_Link28033	TimberWest
Nitinat Upper	CWHmm2	49.11624	-124.53711	GIS_ID_Link28034	TimberWest
Nitinat Upper	CWHmm2	49.1152	-124.53894	GIS_ID_Link28035	TimberWest
Nitinat Upper	CWHmm2	49.09864	-124.56027	GIS_ID_Link28036	TimberWest
Nitinat Upper	CWHmm2	49.10112	-124.5586	GIS_ID_Link28037	TimberWest
Nitinat Upper	MHmm1	49.1014	-124.56211	GIS_ID_Link28038	TimberWest
Nitinat Upper	MHmm1	49.10073	-124.56646	GIS_ID_Link28039	TimberWest
Nitinat Upper	MHmm1	49.09988	-124.56651	GIS_ID_Link28040	TimberWest
Nitinat Upper	MHmm1	49.10043	-124.5662	GIS_ID_Link28041	TimberWest
Nitinat Lower	MHmm1	48.95658	-124.46739	GIS_ID_Link28042	TimberWest
Nitinat Upper	MHmm1	49.00379	-124.52761	GIS_ID_Link28043	TimberWest
Nitinat Upper	MHmm1	49.00436	-124.52582	GIS_ID_Link28044	TimberWest
Nitinat Upper	MHmm1	49.00458	-124.52755	GIS_ID_Link28045	TimberWest
Nitinat Upper	CWHmm2	49.07074	-124.52202	GIS_ID_Link28046	TimberWest
Nitinat Upper	CWHmm2	49.10928	-124.53282	GIS_ID_Link28047	TimberWest

Location (Basin)	Biogeo Zone (BGC_LABEL)	Latitude	Longitude	GIS_ID	Ownership
Nitinat Upper	CWHmm2	49.10667	-124.53061	GIS_ID_Link28048	TimberWest
Nitinat Upper	MHmm1	49.10949	-124.53044	GIS_ID_Link28049	TimberWest
Nitinat Upper	CWHmm2	49.10873	-124.53098	GIS_ID_Link28050	TimberWest
Nitinat Upper	CWHmm2	49.10939	-124.53275	GIS_ID_Link28051	TimberWest
Nitinat Upper	MHmm1	49.10942	-124.53069	GIS_ID_Link28052	TimberWest
Nitinat Lower	MHmm1	48.98557	-124.47507	GIS_ID_Link28053	TimberWest
Nitinat Lower	MHmm1	48.98291	-124.47157	GIS_ID_Link28054	TimberWest
Nitinat Lower	MHmm1	48.97341	-124.4742	GIS_ID_Link28055	TimberWest
Nitinat Lower	MHmm1	48.97274	-124.47382	GIS_ID_Link28056	TimberWest
Nitinat Lower	MHmm1	48.973	-124.47395	GIS_ID_Link28057	TimberWest
Nitinat Lower	MHmm1	48.96276	-124.4721	GIS_ID_Link28058	TimberWest
Nitinat Lower	MHmm1	48.974	-124.47512	GIS_ID_Link28059	TimberWest
Nitinat Lower	MHmm1	48.96904	-124.47297	GIS_ID_Link28060	TimberWest
Nitinat Lower	MHmm1	48.97295	-124.47243	GIS_ID_Link28061	TimberWest
Nitinat Lower	MHmm1	48.9662	-124.47161	GIS_ID_Link28062	TimberWest
Nitinat Lower	MHmm1	48.97019	-124.47327	GIS_ID_Link28063	TimberWest
Nitinat Lower	MHmm1	48.96954	-124.47339	GIS_ID_Link28064	TimberWest
Nitinat Lower	MHmm1	48.9699	-124.47333	GIS_ID_Link28065	TimberWest
Nitinat Lower	MHmm1	48.96883	-124.47328	GIS_ID_Link28066	TimberWest
Nitinat Lower	MHmm1	48.96579	-124.47386	GIS_ID_Link28067	TimberWest
Nitinat Lower	MHmm1	48.97133	-124.47346	GIS_ID_Link28068	TimberWest
Nitinat Lower	MHmm1	48.96717	-124.4733	GIS_ID_Link28069	TimberWest
Nitinat Lower	MHmm1	48.96825	-124.47305	GIS_ID_Link28070	TimberWest
Nitinat Lower	MHmm1	48.97401	-124.47501	GIS_ID_Link28071	TimberWest
Nitinat Lower	MHmm1	48.96961	-124.47374	GIS_ID_Link28072	TimberWest
Nitinat Upper	MHmm1	49.06619	-124.52046	GIS_ID_Link28073	TimberWest
Nitinat Upper	MHmm1	49.06601	-124.5219	GIS_ID_Link28074	TimberWest
Nitinat Lower	MHmm1	48.96594	-124.47838	GIS_ID_Link28075	TimberWest
Nitinat Lower	MHmm1	48.96759	-124.48024	GIS_ID_Link28076	TimberWest
Nanaimo Upper	CWHmm2	49.05378	-124.51772	GIS_ID_Link28077	TimberWest
Nitinat Upper	CWHmm2	49.05473	-124.51834	GIS_ID_Link28078	TimberWest
Nitinat Upper	CWHmm2	49.05585	-124.51871	GIS_ID_Link28079	TimberWest
Nanaimo Upper	CWHmm2	49.10314	-124.43116	GIS_ID_Link28080	TimberWest
Nitinat Upper	CWHmm2	49.0653	-124.52598	GIS_ID_Link28081	TimberWest
Nitinat Lower	CWHmm2	48.99678	-124.49376	GIS_ID_Link28082	TimberWest
Nitinat Lower	CWHmm2	48.99926	-124.49587	GIS_ID_Link28083	TimberWest
Nitinat Lower	CWHmm2	48.99359	-124.49581	GIS_ID_Link28084	TimberWest
Nitinat Lower	CWHmm2	48.99424	-124.49506	GIS_ID_Link28085	TimberWest
Nitinat Lower	CWHmm2	48.99674	-124.49442	GIS_ID_Link28086	TimberWest
Nitinat Lower	CWHmm2	48.99795	-124.4951	GIS_ID_Link28087	TimberWest
Nitinat Lower	MHmm1	48.99954	-124.49616	GIS_ID_Link28088	TimberWest
Nitinat Lower	MHmm1	48.99207	-124.5013	GIS_ID_Link28089	TimberWest
Nitinat Lower	MHmm1	48.99657	-124.49732	GIS_ID_Link28090	TimberWest
Nitinat Lower	CWHmm2	48.99693	-124.49433	GIS_ID_Link28091	TimberWest
Nitinat Lower	CWHmm2	48.99905	-124.49557	GIS_ID_Link28092	TimberWest
Nitinat Lower	CWHmm2	48.99416	-124.49509	GIS_ID_Link28093	TimberWest
Nitinat Lower	MHmm1	48.99464	-124.49827	GIS_ID_Link28094	TimberWest
Nitinat Lower	MHmm1	48.99958	-124.49613	GIS_ID_Link28095	TimberWest
Nitinat Lower	MHmm1	48.99944	-124.49612	GIS_ID_Link28096	TimberWest
Nitinat Lower	CWHmm2	48.9964	-124.49626	GIS_ID_Link28097	TimberWest
Nitinat Lower	MHmm1	48.97059	-124.48185	GIS_ID_Link28098	TimberWest

Location (Basin)	Biogeo Zone (BGC_LABEL)	Latitude	Longitude	GIS_ID	Ownership
Nitinat Lower	MHmm1	48.97159	-124.48156	GIS_ID_Link28099	TimberWest
Nitinat Lower	MHmm1	48.97034	-124.48182	GIS_ID_Link28100	TimberWest
Nitinat Lower	MHmm1	48.97235	-124.47915	GIS_ID_Link28101	TimberWest
Nitinat Lower	MHmm1	48.97053	-124.47979	GIS_ID_Link28102	TimberWest
Nitinat Lower	MHmm1	48.97216	-124.48033	GIS_ID_Link28103	TimberWest
Nitinat Lower	MHmm1	48.97043	-124.48076	GIS_ID_Link28104	TimberWest
Nitinat Lower	MHmm1	48.97013	-124.48134	GIS_ID_Link28105	TimberWest
Nitinat Lower	MHmm1	48.97027	-124.48121	GIS_ID_Link28106	TimberWest
Nitinat Lower	MHmm1	48.97066	-124.48007	GIS_ID_Link28107	TimberWest
Nitinat Lower	MHmm1	48.97105	-124.48009	GIS_ID_Link28108	TimberWest
Nitinat Lower	MHmm1	48.97193	-124.4795	GIS_ID_Link28109	TimberWest
Nitinat Lower	MHmm1	48.97059	-124.47951	GIS_ID_Link28110	TimberWest
Nanaimo Upper	CWHmm2	49.10273	-124.436	GIS_ID_Link28111	TimberWest
Nanaimo Upper	CWHmm2	49.10297	-124.43433	GIS_ID_Link28112	TimberWest
Nanaimo Upper	CWHmm2	49.10458	-124.4352	GIS_ID_Link28113	TimberWest
Nanaimo Upper	CWHmm2	49.10441	-124.43458	GIS_ID_Link28114	TimberWest
Nanaimo Upper	CWHmm2	49.10379	-124.43413	GIS_ID_Link28115	TimberWest
Nanaimo Upper	CWHmm2	49.10355	-124.43621	GIS_ID_Link28116	TimberWest
Nanaimo Upper	CWHmm2	49.10364	-124.4348	GIS_ID_Link28117	TimberWest
Nanaimo Upper	CWHmm2	49.10226	-124.43541	GIS_ID_Link28118	TimberWest
Nanaimo Upper	CWHmm2	49.10241	-124.43667	GIS_ID_Link28119	TimberWest
Nanaimo Upper	CWHmm2	49.10277	-124.43681	GIS_ID_Link28120	TimberWest
Nanaimo Upper	CWHmm2	49.10448	-124.43436	GIS_ID_Link28121	TimberWest
Nanaimo Upper	CWHmm2	49.10435	-124.43479	GIS_ID_Link28122	TimberWest
Nanaimo Upper	CWHmm2	49.10452	-124.43523	GIS_ID_Link28123	TimberWest
Nitinat Upper	CWHmm2	49.06712	-124.53275	GIS_ID_Link28124	TimberWest
Shaw	CWHmm2	49.02198	-124.45122	GIS_ID_Link28125	TimberWest
Nitinat Lower	CWHvm2	48.97106	-124.48575	GIS_ID_Link28126	TimberWest
Nanaimo Green	CWHmm2	49.03644	-124.3389	GIS_ID_Link28127	TimberWest
Nanaimo Dunsmuir CW	CWHmm2	49.06858	-124.26316	GIS_ID_Link28128	TimberWest
Nanaimo Green	CWHmm2	49.00303	-124.38639	GIS_ID_Link28129	TimberWest
Nanaimo North	CWHxm2	49.1214	-124.1146	GIS_ID_Link28130	TimberWest
Nanaimo North	CWHxm2	49.12148	-124.11474	GIS_ID_Link28131	TimberWest
Nanaimo North	CWHxm2	49.12253	-124.11538	GIS_ID_Link28132	TimberWest
Nanaimo North	CWHxm1	49.11074	-124.1085	GIS_ID_Link28133	TimberWest
Nanaimo North	CWHxm1	49.11081	-124.10828	GIS_ID_Link28134	TimberWest
Nanaimo River	CWHxm1	49.11013	-124.10846	GIS_ID_Link28135	TimberWest
Puntledge Willemar CW	CWHmm1	49.51336	-125.22919	GIS_ID_Link28136	TimberWest
Piggott Creek CW	CWHmm2	49.79866	-125.3773	GIS_ID_Link28137	TimberWest
Piggott Creek CW	CWHmm2	49.79707	-125.37586	GIS_ID_Link28138	TimberWest
Piggott Creek CW	CWHmm2	49.79958	-125.37463	GIS_ID_Link28139	TimberWest
Piggott Creek CW	CWHmm2	49.801	-125.37422	GIS_ID_Link28140	TimberWest
Piggott Creek CW	CWHmm2	49.79966	-125.37926	GIS_ID_Link28141	TimberWest
Trent Upper	CWHmm2	49.5738	-125.11453	GIS_ID_Link28142	TimberWest
Trent Upper	CWHmm2	49.57465	-125.11342	GIS_ID_Link28143	TimberWest
Trent Upper	CWHmm2	49.57399	-125.11445	GIS_ID_Link28144	TimberWest
Piggott Creek CW	CWHmm2	49.78512	-125.37106	GIS_ID_Link28145	TimberWest
Piggott Creek CW	CWHmm2	49.78555	-125.37274	GIS_ID_Link28146	TimberWest
Piggott Creek CW	CWHmm2	49.78481	-125.37071	GIS_ID_Link28147	TimberWest
Piggott Creek CW	CWHmm2	49.7846	-125.37021	GIS_ID_Link28148	TimberWest
Piggott Creek CW	CWHmm2	49.78535	-125.37251	GIS_ID_Link28149	TimberWest

Location (Basin)	Biogeo Zone (BGC_LABEL)	Latitude	Longitude	GIS_ID	Ownership
Trent Upper	CWHmm2	49.57115	-125.11294	GIS_ID_Link28150	TimberWest
Piggott Creek CW	CWHmm2	49.76939	-125.34561	GIS_ID_Link28151	TimberWest
Piggott Creek CW	CWHmm2	49.76835	-125.35067	GIS_ID_Link28152	TimberWest
Piggott Creek CW	CWHmm2	49.76874	-125.3504	GIS_ID_Link28153	TimberWest
Piggott Creek CW	CWHmm2	49.76832	-125.34771	GIS_ID_Link28154	TimberWest
Piggott Creek CW	CWHmm2	49.76883	-125.3477	GIS_ID_Link28155	TimberWest
Piggott Creek CW	CWHmm2	49.76766	-125.34777	GIS_ID_Link28156	TimberWest
Piggott Creek CW	CWHmm2	49.77007	-125.35105	GIS_ID_Link28157	TimberWest
Piggott Creek CW	CWHmm2	49.76589	-125.34568	GIS_ID_Link28158	TimberWest
Piggott Creek CW	CWHmm2	49.76848	-125.35069	GIS_ID_Link28159	TimberWest
Piggott Creek CW	CWHmm2	49.76914	-125.34762	GIS_ID_Link28160	TimberWest
Piggott Creek CW	CWHmm2	49.77138	-125.35521	GIS_ID_Link28161	TimberWest
Piggott Creek CW	CWHmm2	49.76901	-125.34689	GIS_ID_Link28162	TimberWest
Piggott Creek CW	CWHmm2	49.76828	-125.34784	GIS_ID_Link28163	TimberWest
Piggott Creek CW	CWHmm2	49.76869	-125.3483	GIS_ID_Link28164	TimberWest
Piggott Creek CW	CWHmm2	49.75944	-125.3461	GIS_ID_Link28165	TimberWest
Piggott Creek CW	CWHmm2	49.75901	-125.34688	GIS_ID_Link28166	TimberWest
Piggott Creek CW	CWHmm2	49.7591	-125.34789	GIS_ID_Link28167	TimberWest
Piggott Creek CW	CWHmm2	49.75845	-125.34672	GIS_ID_Link28168	TimberWest
Piggott Creek CW	CWHmm2	49.75799	-125.34746	GIS_ID_Link28169	TimberWest
Piggott Creek CW	CWHmm2	49.75777	-125.34632	GIS_ID_Link28170	TimberWest
Piggott Creek CW	CWHmm2	49.75954	-125.3463	GIS_ID_Link28171	TimberWest
Piggott Creek CW	CWHmm2	49.75889	-125.3471	GIS_ID_Link28172	TimberWest
Piggott Creek CW	CWHmm2	49.79756	-125.35076	GIS_ID_Link28173	TimberWest
Trent Upper	CWHmm2	49.57145	-125.1065	GIS_ID_Link28174	TimberWest
Trent Upper	CWHmm2	49.57204	-125.10761	GIS_ID_Link28175	TimberWest
Trent Upper	MHmm1	49.57099	-125.10716	GIS_ID_Link28176	TimberWest
Trent Upper	MHmm1	49.56906	-125.10613	GIS_ID_Link28177	TimberWest
Piggott Creek CW	CWHmm2	49.79722	-125.35162	GIS_ID_Link28178	TimberWest
Piggott Creek CW	CWHmm2	49.75372	-125.34564	GIS_ID_Link28179	TimberWest
Piggott Creek CW	CWHmm2	49.75327	-125.34203	GIS_ID_Link28180	TimberWest
Piggott Creek CW	CWHmm2	49.75388	-125.3447	GIS_ID_Link28181	TimberWest
Piggott Creek CW	CWHmm2	49.75376	-125.34321	GIS_ID_Link28182	TimberWest
Piggott Creek CW	CWHmm2	49.75099	-125.34242	GIS_ID_Link28183	TimberWest
Piggott Creek CW	CWHmm2	49.75336	-125.34238	GIS_ID_Link28184	TimberWest
Piggott Creek CW	CWHmm2	49.75243	-125.34363	GIS_ID_Link28185	TimberWest
Piggott Creek CW	CWHmm2	49.75218	-125.34338	GIS_ID_Link28186	TimberWest
Piggott Creek CW	CWHmm2	49.75332	-125.34591	GIS_ID_Link28187	TimberWest
Piggott Creek CW	CWHmm2	49.7529	-125.34505	GIS_ID_Link28188	TimberWest
Piggott Creek CW	CWHmm2	49.75131	-125.34221	GIS_ID_Link28189	TimberWest
Piggott Creek CW	CWHmm2	49.75114	-125.34225	GIS_ID_Link28190	TimberWest
Piggott Creek CW	CWHmm2	49.7508	-125.3414	GIS_ID_Link28191	TimberWest
Piggott Creek CW	CWHmm2	49.75359	-125.34399	GIS_ID_Link28192	TimberWest
Piggott Creek CW	CWHmm2	49.75372	-125.34579	GIS_ID_Link28193	TimberWest
Piggott Creek CW	CWHmm2	49.75388	-125.3442	GIS_ID_Link28194	TimberWest
Piggott Creek CW	CWHmm2	49.75324	-125.34214	GIS_ID_Link28195	TimberWest
Puntledge Willemar CW	CWHmm2	49.5085	-125.15219	GIS_ID_Link28196	TimberWest
Puntledge Willemar CW	CWHmm2	49.50735	-125.15537	GIS_ID_Link28197	TimberWest
Puntledge Toma CW	CWHmm2	49.51092	-125.15471	GIS_ID_Link28198	TimberWest
Nanaimo Middle	CWHmm2	49.07105	-124.34019	GIS_ID_Link28199	TimberWest
Nanaimo Middle	CWHmm2	49.07068	-124.33799	GIS_ID_Link28200	TimberWest

Location (Basin)	Biogeo Zone (BGC_LABEL)	Latitude	Longitude	GIS_ID	Ownership
Nanaimo Green	MHmm1	49.00056	-124.34257	GIS_ID_Link28201	TimberWest
Nanaimo Middle	MHmm1	49.11848	-124.19898	GIS_ID_Link28202	TimberWest
Nanaimo Middle	MHmm1	49.11885	-124.20012	GIS_ID_Link28203	TimberWest
Nanaimo Middle	MHmm1	49.11852	-124.1991	GIS_ID_Link28204	TimberWest
Nanaimo Middle	CWHmm2	49.07727	-124.23071	GIS_ID_Link28205	TimberWest
Nanaimo Middle	CWHmm2	49.07802	-124.22942	GIS_ID_Link28206	TimberWest
Nanaimo Middle	CWHmm2	49.07812	-124.22877	GIS_ID_Link28207	TimberWest
Nanaimo Middle	CWHmm2	49.0781	-124.22603	GIS_ID_Link28208	TimberWest
Nanaimo Middle	CWHmm2	49.07789	-124.22857	GIS_ID_Link28209	TimberWest
Nanaimo Middle	CWHmm2	49.0776	-124.22926	GIS_ID_Link28210	TimberWest
Nanaimo Middle	CWHmm2	49.07798	-124.2297	GIS_ID_Link28211	TimberWest
Nanaimo Middle	CWHmm2	49.07805	-124.22916	GIS_ID_Link28212	TimberWest
Nanaimo Middle	CWHmm2	49.07739	-124.22972	GIS_ID_Link28213	TimberWest
Nanaimo Middle	CWHmm2	49.07774	-124.22893	GIS_ID_Link28214	TimberWest
Nanaimo Green	CWHmm2	48.98677	-124.36795	GIS_ID_Link28215	TimberWest
Nanaimo Green	CWHmm2	48.98324	-124.36383	GIS_ID_Link28216	TimberWest
Nanaimo Green	CWHmm2	48.98816	-124.36688	GIS_ID_Link28217	TimberWest
Nanaimo Green	CWHmm2	48.9856	-124.36606	GIS_ID_Link28218	TimberWest
Nanaimo Green	CWHmm2	48.98755	-124.36822	GIS_ID_Link28219	TimberWest
Nanaimo Green	CWHmm2	48.98764	-124.3682	GIS_ID_Link28220	TimberWest
Nanaimo Green	CWHmm2	48.98711	-124.36827	GIS_ID_Link28221	TimberWest
Nanaimo Green	CWHmm2	48.98724	-124.36829	GIS_ID_Link28222	TimberWest
Nanaimo Middle	MHmm1	49.06666	-124.3353	GIS_ID_Link28223	TimberWest
Nanaimo Middle	MHmm1	49.06856	-124.33463	GIS_ID_Link28224	TimberWest
Nanaimo Middle	MHmm1	49.06826	-124.33531	GIS_ID_Link28225	TimberWest
Nanaimo Middle	MHmm1	49.0657	-124.33641	GIS_ID_Link28226	TimberWest
Nanaimo Middle	MHmm1	49.06909	-124.33349	GIS_ID_Link28227	TimberWest
Nanaimo Middle	MHmm1	49.0682	-124.33173	GIS_ID_Link28228	TimberWest
Nanaimo Middle	CWHxm2	49.08774	-124.18299	GIS_ID_Link28229	TimberWest
Nanaimo Upper	CWHmm2	49.05401	-124.46231	GIS_ID_Link28230	TimberWest
Nanaimo Upper	MHmm1	49.05315	-124.46299	GIS_ID_Link28231	TimberWest
Nanaimo Upper	MHmm1	49.05333	-124.46504	GIS_ID_Link28232	TimberWest
Nanaimo Upper	CWHmm2	49.05375	-124.46258	GIS_ID_Link28233	TimberWest
Nanaimo Upper	CWHmm2	49.11347	-124.42738	GIS_ID_Link28234	TimberWest
Nanaimo Upper	CWHmm2	49.1146	-124.42755	GIS_ID_Link28235	TimberWest
Nanaimo Upper	MHmm1	49.05551	-124.46489	GIS_ID_Link28236	TimberWest
Nanaimo Upper	MHmm1	49.05649	-124.46536	GIS_ID_Link28237	TimberWest
Nanaimo Upper	CWHmm2	49.05935	-124.44394	GIS_ID_Link28238	TimberWest
Nanaimo Upper	CWHmm2	49.05792	-124.44525	GIS_ID_Link28239	TimberWest
Nanaimo Upper	CWHmm2	49.05846	-124.44475	GIS_ID_Link28240	TimberWest
Nanaimo Upper	CWHmm2	49.05799	-124.4453	GIS_ID_Link28241	TimberWest
Nanaimo Upper	CWHmm2	49.05983	-124.44064	GIS_ID_Link28242	TimberWest
Nanaimo Upper	CWHmm2	49.05848	-124.44489	GIS_ID_Link28243	TimberWest
Englishman South CW	MHmm1	49.13952	-124.35725	GIS_ID_Link28244	TimberWest
Englishman South CW	MHmm1	49.13972	-124.35808	GIS_ID_Link28245	TimberWest
Englishman South CW	MHmm1	49.13898	-124.35796	GIS_ID_Link28246	TimberWest
Englishman South CW	MHmm1	49.13599	-124.36056	GIS_ID_Link28247	TimberWest
Englishman South CW	MHmm1	49.13816	-124.36138	GIS_ID_Link28248	TimberWest
Englishman South CW	MHmm1	49.13543	-124.36338	GIS_ID_Link28249	TimberWest
Englishman South CW	MHmm1	49.13684	-124.35963	GIS_ID_Link28250	TimberWest
Englishman South CW	MHmm1	49.14001	-124.3585	GIS_ID_Link28251	TimberWest

Location (Basin)	Biogeo Zone (BGC_LABEL)	Latitude	Longitude	GIS_ID	Ownership
Englishman South CW	MHmm1	49.14005	-124.35827	GIS_ID_Link28252	TimberWest
Englishman South CW	MHmm1	49.13998	-124.35969	GIS_ID_Link28253	TimberWest
Englishman South CW	MHmm1	49.14	-124.36049	GIS_ID_Link28254	TimberWest
Englishman South CW	MHmm1	49.14024	-124.36033	GIS_ID_Link28255	TimberWest
Englishman South CW	MHmm1	49.13923	-124.35936	GIS_ID_Link28256	TimberWest
Englishman South CW	MHmm1	49.13864	-124.3634	GIS_ID_Link28257	TimberWest
Englishman South CW	MHmm1	49.13846	-124.36188	GIS_ID_Link28258	TimberWest
Englishman South CW	MHmm1	49.13782	-124.36267	GIS_ID_Link28259	TimberWest
Englishman South CW	MHmm1	49.13897	-124.36088	GIS_ID_Link28260	TimberWest
Englishman South CW	MHmm1	49.13692	-124.36139	GIS_ID_Link28261	TimberWest
Englishman South CW	MHmm1	49.13905	-124.36356	GIS_ID_Link28262	TimberWest
Englishman South CW	MHmm1	49.13941	-124.36184	GIS_ID_Link28263	TimberWest
Englishman South CW	MHmm1	49.13736	-124.36017	GIS_ID_Link28264	TimberWest
Englishman South CW	MHmm1	49.13642	-124.36329	GIS_ID_Link28265	TimberWest
Englishman South CW	MHmm1	49.13614	-124.36041	GIS_ID_Link28266	TimberWest
Englishman South CW	MHmm1	49.14002	-124.35778	GIS_ID_Link28267	TimberWest
Englishman South CW	MHmm1	49.14001	-124.35731	GIS_ID_Link28268	TimberWest
Englishman South CW	MHmm1	49.14002	-124.35852	GIS_ID_Link28269	TimberWest
Englishman South CW	MHmm1	49.14009	-124.35786	GIS_ID_Link28270	TimberWest
Englishman South CW	MHmm1	49.13985	-124.35996	GIS_ID_Link28271	TimberWest
Englishman South CW	MHmm1	49.13923	-124.36121	GIS_ID_Link28272	TimberWest
Englishman South CW	MHmm1	49.13964	-124.35757	GIS_ID_Link28273	TimberWest
Englishman South CW	MHmm1	49.13894	-124.35831	GIS_ID_Link28274	TimberWest
Englishman South CW	MHmm1	49.13779	-124.36383	GIS_ID_Link28275	TimberWest
Englishman South CW	MHmm1	49.13787	-124.36368	GIS_ID_Link28276	TimberWest
Englishman South CW	MHmm1	49.13566	-124.36285	GIS_ID_Link28277	TimberWest
Englishman South CW	MHmm1	49.14006	-124.36039	GIS_ID_Link28278	TimberWest
Englishman South CW	MHmm1	49.13789	-124.36348	GIS_ID_Link28279	TimberWest
Englishman South CW	MHmm1	49.13797	-124.36177	GIS_ID_Link28280	TimberWest
Englishman South CW	MHmm1	49.13714	-124.36075	GIS_ID_Link28281	TimberWest
Englishman South CW	MHmm1	49.13971	-124.36329	GIS_ID_Link28282	TimberWest
Englishman South CW	MHmm1	49.13628	-124.36	GIS_ID_Link28283	TimberWest
Englishman South CW	MHmm1	49.13567	-124.36319	GIS_ID_Link28284	TimberWest
Englishman South CW	MHmm1	49.13552	-124.36363	GIS_ID_Link28285	TimberWest
Englishman South CW	MHmm1	49.13623	-124.36057	GIS_ID_Link28286	TimberWest
Englishman South CW	MHmm1	49.13846	-124.36243	GIS_ID_Link28287	TimberWest
Englishman South CW	MHmm1	49.13904	-124.3627	GIS_ID_Link28288	TimberWest
Englishman South CW	MHmm1	49.13664	-124.36062	GIS_ID_Link28289	TimberWest
Englishman South CW	MHmm1	49.13819	-124.36347	GIS_ID_Link28290	TimberWest
Englishman South CW	MHmm1	49.13623	-124.36111	GIS_ID_Link28291	TimberWest
Englishman South CW	MHmm1	49.13855	-124.36142	GIS_ID_Link28292	TimberWest
Puntledge Comox CW	CWHmm1	49.54433	-125.27179	GIS_ID_Link28293	TimberWest
Puntledge Comox CW	CWHmm1	49.54471	-125.27299	GIS_ID_Link28294	TimberWest
Puntledge Comox CW	CWHmm1	49.54533	-125.27138	GIS_ID_Link28295	TimberWest
Puntledge Comox CW	CWHxm2	49.54403	-125.26974	GIS_ID_Link28296	TimberWest
Puntledge Comox CW	CWHxm2	49.54487	-125.27049	GIS_ID_Link28297	TimberWest
Puntledge Comox CW	CWHmm1	49.54421	-125.27003	GIS_ID_Link28298	TimberWest
Puntledge Comox CW	CWHmm1	49.54505	-125.27074	GIS_ID_Link28299	TimberWest
Puntledge Rees - Kweishun CW	CWHmm1	49.59869	-125.2677	GIS_ID_Link28300	TimberWest
Puntledge Rees - Kweishun CW	CWHmm1	49.59984	-125.26776	GIS_ID_Link28301	TimberWest
Haslam Creek	CWHxm2	48.99167	-124.0382	GIS_ID_Link28302	TimberWest

Location (Basin)	Biogeo Zone (BGC_LABEL)	Latitude	Longitude	GIS_ID	Ownership
Haslam Creek	CWHmm2	48.9873	-124.03375	GIS_ID_Link28303	TimberWest
Haslam Creek	CWHxm2	48.98799	-124.03239	GIS_ID_Link28304	TimberWest
Haslam Creek	CWHxm2	48.99266	-124.03445	GIS_ID_Link28305	TimberWest
Haslam Creek	CWHxm2	48.99426	-124.0375	GIS_ID_Link28306	TimberWest
Haslam Creek	CWHxm2	48.9938	-124.03595	GIS_ID_Link28307	TimberWest
Haslam Creek	CWHxm2	48.99364	-124.03626	GIS_ID_Link28308	TimberWest
Haslam Creek	CWHxm2	48.99428	-124.03803	GIS_ID_Link28309	TimberWest
Haslam Creek	CWHxm2	48.9943	-124.03794	GIS_ID_Link28310	TimberWest
Haslam Creek	CWHmm2	48.98673	-124.03694	GIS_ID_Link28311	TimberWest
Haslam Creek	CWHmm2	48.98797	-124.03498	GIS_ID_Link28312	TimberWest
Haslam Creek	CWHmm2	48.98641	-124.03608	GIS_ID_Link28313	TimberWest
Haslam Creek	CWHmm2	48.98715	-124.03572	GIS_ID_Link28314	TimberWest
Haslam Creek	CWHmm2	48.98838	-124.03933	GIS_ID_Link28315	TimberWest
Haslam Creek	CWHmm2	48.98916	-124.03742	GIS_ID_Link28316	TimberWest
Haslam Creek	CWHxm2	48.9891	-124.03422	GIS_ID_Link28317	TimberWest
Nanaimo Middle	CWHmm2	49.11125	-124.21871	GIS_ID_Link28318	TimberWest
Nanaimo Middle	CWHmm2	49.11075	-124.22227	GIS_ID_Link28319	TimberWest
Nanaimo Middle	CWHxm2	49.10638	-124.21874	GIS_ID_Link28320	TimberWest
Nanaimo Middle	CWHxm2	49.10605	-124.21814	GIS_ID_Link28321	TimberWest
Nanaimo Middle	CWHxm2	49.10693	-124.21882	GIS_ID_Link28322	TimberWest
Nanaimo Middle	CWHxm2	49.10867	-124.22231	GIS_ID_Link28323	TimberWest
Nanaimo Upper	CWHmm2	49.10428	-124.36701	GIS_ID_Link28324	TimberWest
Nanaimo Upper	CWHxm2	49.10348	-124.36802	GIS_ID_Link28325	TimberWest
Nanaimo Upper	CWHxm2	49.10309	-124.36938	GIS_ID_Link28326	TimberWest
Nanaimo Upper	CWHmm2	49.10486	-124.37191	GIS_ID_Link28327	TimberWest
Nanaimo Upper	CWHmm2	49.10341	-124.37036	GIS_ID_Link28328	TimberWest
Puntledge Cruikshank CW	CWHxm2	49.62589	-125.2569	GIS_ID_Link28329	TimberWest
Puntledge Willemar CW	CWHmm1	49.50101	-125.23766	GIS_ID_Link28330	TimberWest
Puntledge Willemar CW	CWHmm1	49.50023	-125.23833	GIS_ID_Link28331	TimberWest
Puntledge Willemar CW	CWHmm1	49.49971	-125.23733	GIS_ID_Link28332	TimberWest
Puntledge Willemar CW	CWHmm1	49.49992	-125.23778	GIS_ID_Link28333	TimberWest
Puntledge Willemar CW	CWHmm1	49.50062	-125.2379	GIS_ID_Link28334	TimberWest
Puntledge Willemar CW	CWHmm1	49.5006	-125.23886	GIS_ID_Link28335	TimberWest
Puntledge Willemar CW	CWHmm1	49.50049	-125.23876	GIS_ID_Link28336	TimberWest
Puntledge Willemar CW	CWHmm1	49.50052	-125.23875	GIS_ID_Link28337	TimberWest
Puntledge Willemar CW	CWHmm1	49.50025	-125.23805	GIS_ID_Link28338	TimberWest
Puntledge Willemar CW	CWHmm1	49.50079	-125.23713	GIS_ID_Link28339	TimberWest
Puntledge Willemar CW	CWHmm1	49.49967	-125.23487	GIS_ID_Link28340	TimberWest
Puntledge Willemar CW	CWHmm1	49.49946	-125.23701	GIS_ID_Link28341	TimberWest
Puntledge Willemar CW	CWHmm1	49.49887	-125.23678	GIS_ID_Link28342	TimberWest
Puntledge Willemar CW	CWHmm1	49.49948	-125.23685	GIS_ID_Link28343	TimberWest
Puntledge Willemar CW	CWHmm1	49.49962	-125.23711	GIS_ID_Link28344	TimberWest
Puntledge Willemar CW	CWHmm1	49.50027	-125.23662	GIS_ID_Link28345	TimberWest
Puntledge Willemar CW	CWHmm1	49.49803	-125.23586	GIS_ID_Link28346	TimberWest
Puntledge Willemar CW	CWHmm1	49.49876	-125.2343	GIS_ID_Link28347	TimberWest
Puntledge Willemar CW	CWHmm2	49.49734	-125.23415	GIS_ID_Link28348	TimberWest
Puntledge Willemar CW	CWHmm1	49.49845	-125.23569	GIS_ID_Link28349	TimberWest
Puntledge Willemar CW	CWHmm1	49.49876	-125.23546	GIS_ID_Link28350	TimberWest
Puntledge Willemar CW	CWHmm1	49.49939	-125.23665	GIS_ID_Link28351	TimberWest
Puntledge Willemar CW	CWHmm2	49.49695	-125.23394	GIS_ID_Link28352	TimberWest
Puntledge Willemar CW	CWHmm2	49.49772	-125.23496	GIS_ID_Link28353	TimberWest

Location (Basin)	Biogeo Zone (BGC_LABEL)	Latitude	Longitude	GIS_ID	Ownership
Puntledge Willemar CW	CWHmm1	49.49861	-125.23653	GIS_ID_Link28354	TimberWest
Puntledge Willemar CW	CWHmm1	49.49817	-125.23683	GIS_ID_Link28355	TimberWest
Puntledge Willemar CW	CWHxm2	49.52372	-125.17483	GIS_ID_Link28356	TimberWest
Puntledge Willemar CW	CWHxm2	49.52544	-125.17165	GIS_ID_Link28357	TimberWest
Puntledge Willemar CW	CWHxm2	49.52569	-125.17225	GIS_ID_Link28358	TimberWest
Puntledge Lower CW	CWHxm2	49.5936	-125.21285	GIS_ID_Link28359	TimberWest
Puntledge Lower CW	CWHxm2	49.59444	-125.21557	GIS_ID_Link28360	TimberWest
Puntledge Lower CW	CWHxm2	49.59452	-125.21511	GIS_ID_Link28361	TimberWest
Puntledge Lower CW	CWHxm2	49.5935	-125.21352	GIS_ID_Link28362	TimberWest
Puntledge Lower CW	CWHxm2	49.59364	-125.2146	GIS_ID_Link28363	TimberWest
Puntledge Lower CW	CWHxm2	49.59354	-125.2129	GIS_ID_Link28364	TimberWest
Puntledge Lower CW	CWHxm2	49.59374	-125.21369	GIS_ID_Link28365	TimberWest
Puntledge Willemar CW	CWHmm2	49.49999	-125.19458	GIS_ID_Link28366	TimberWest
Puntledge Willemar CW	CWHxm2	49.50052	-125.1942	GIS_ID_Link28367	TimberWest
Puntledge Willemar CW	CWHxm2	49.50055	-125.19425	GIS_ID_Link28368	TimberWest
Puntledge Willemar CW	CWHmm2	49.49844	-125.1965	GIS_ID_Link28369	TimberWest
Puntledge Comox CW	CWHmm1	49.53204	-125.23636	GIS_ID_Link28370	TimberWest
Puntledge Comox CW	CWHmm1	49.5244	-125.23582	GIS_ID_Link28371	TimberWest
Nanaimo River	CWHxm1	49.10744	-124.10164	GIS_ID_Link28372	TimberWest
Nanaimo North	CWHxm2	49.1179	-124.1027	GIS_ID_Link28373	TimberWest
Nanaimo North	MHmm1	49.13134	-124.21281	GIS_ID_Link28374	TimberWest
Nanaimo North	MHmm1	49.13089	-124.21166	GIS_ID_Link28375	TimberWest
Nanaimo North	MHmm1	49.13115	-124.2128	GIS_ID_Link28376	TimberWest
Puntledge Comox CW	CWHmm1	49.5326	-125.23813	GIS_ID_Link28377	TimberWest
Nanaimo Green	CWHmm2	48.98608	-124.34608	GIS_ID_Link28378	TimberWest
Nanaimo Green	CWHmm2	48.98549	-124.34525	GIS_ID_Link28379	TimberWest
Nanaimo Upper	CWHmm2	49.0264	-124.46444	GIS_ID_Link28380	TimberWest
Nanaimo Upper	CWHmm2	49.02559	-124.46266	GIS_ID_Link28381	TimberWest
Nanaimo Upper	MHmm1	49.02552	-124.45947	GIS_ID_Link28382	TimberWest
Nanaimo Upper	CWHmm2	49.0287	-124.46144	GIS_ID_Link28383	TimberWest
Nanaimo Upper	CWHmm2	49.04589	-124.48143	GIS_ID_Link28384	TimberWest
Nanaimo Upper	MHmm1	49.04717	-124.47804	GIS_ID_Link28385	TimberWest
Nanaimo Upper	MHmm1	49.04719	-124.47848	GIS_ID_Link28386	TimberWest
Nanaimo Upper	CWHmm2	49.04505	-124.48677	GIS_ID_Link28387	TimberWest
Nanaimo Upper	MHmm1	49.04715	-124.47808	GIS_ID_Link28388	TimberWest
Nanaimo Upper	CWHmm2	49.02783	-124.45891	GIS_ID_Link28389	TimberWest
Nanaimo Upper	CWHmm2	49.02841	-124.45622	GIS_ID_Link28390	TimberWest
Nanaimo Upper	CWHmm2	49.02614	-124.45207	GIS_ID_Link28391	TimberWest
Nanaimo Upper	CWHmm2	49.02537	-124.45081	GIS_ID_Link28392	TimberWest
Nanaimo Middle	CWHmm2	49.13211	-124.37947	GIS_ID_Link28393	TimberWest
Nanaimo Middle	CWHmm2	49.13136	-124.37813	GIS_ID_Link28394	TimberWest
Nanaimo Middle	CWHmm2	49.13312	-124.38072	GIS_ID_Link28395	TimberWest
Nanaimo Middle	CWHmm2	49.13289	-124.37938	GIS_ID_Link28396	TimberWest
Nanaimo Middle	CWHmm2	49.13034	-124.37814	GIS_ID_Link28397	TimberWest
Nanaimo Middle	CWHmm2	49.13215	-124.37868	GIS_ID_Link28398	TimberWest
Nanaimo Middle	CWHmm2	49.132	-124.37927	GIS_ID_Link28399	TimberWest
Nanaimo Middle	CWHmm2	49.13284	-124.3786	GIS_ID_Link28400	TimberWest
Nanaimo Middle	CWHmm2	49.13235	-124.37896	GIS_ID_Link28401	TimberWest
Nanaimo Middle	CWHmm2	49.13304	-124.38114	GIS_ID_Link28402	TimberWest
Nanaimo Middle	CWHmm2	49.13289	-124.38014	GIS_ID_Link28403	TimberWest
Nanaimo Upper	CWHmm2	49.02382	-124.4516	GIS_ID_Link28404	TimberWest

Location (Basin)	Biogeo Zone (BGC_LABEL)	Latitude	Longitude	GIS_ID	Ownership
Nanaimo Upper	CWHmm2	49.02396	-124.45139	GIS_ID_Link28405	TimberWest
Nanaimo Upper	CWHmm2	49.02386	-124.45077	GIS_ID_Link28406	TimberWest
Nanaimo Upper	CWHmm2	49.02394	-124.45088	GIS_ID_Link28407	TimberWest
Nanaimo Upper	CWHmm2	49.02362	-124.4512	GIS_ID_Link28408	TimberWest
Englishman South CW	MHmm1	49.1412	-124.34975	GIS_ID_Link28409	TimberWest
Englishman South CW	MHmm1	49.14106	-124.35086	GIS_ID_Link28410	TimberWest
Englishman South CW	MHmm1	49.14066	-124.35041	GIS_ID_Link28411	TimberWest
Englishman South CW	MHmm1	49.14113	-124.35002	GIS_ID_Link28412	TimberWest
Englishman Middle CW	MHmm1	49.14347	-124.40707	GIS_ID_Link28413	TimberWest
Englishman Middle CW	MHmm1	49.14358	-124.40707	GIS_ID_Link28414	TimberWest
Englishman Middle CW	MHmm1	49.14315	-124.40634	GIS_ID_Link28415	TimberWest
Englishman Middle CW	MHmm1	49.14332	-124.40677	GIS_ID_Link28416	TimberWest
Englishman Middle CW	MHmm1	49.144	-124.4051	GIS_ID_Link28417	TimberWest
Englishman Middle CW	MHmm1	49.14269	-124.40502	GIS_ID_Link28418	TimberWest
Englishman Middle CW	MHmm1	49.14273	-124.40472	GIS_ID_Link28419	TimberWest
Englishman Middle CW	MHmm1	49.14319	-124.40414	GIS_ID_Link28420	TimberWest
Englishman Middle CW	MHmm1	49.14362	-124.40701	GIS_ID_Link28421	TimberWest
Englishman Middle CW	MHmm1	49.14323	-124.4062	GIS_ID_Link28422	TimberWest
Englishman Middle CW	MHmm1	49.14273	-124.40496	GIS_ID_Link28423	TimberWest
Englishman Middle CW	MHmm1	49.14454	-124.40521	GIS_ID_Link28424	TimberWest
Englishman Middle CW	MHmm1	49.1445	-124.40673	GIS_ID_Link28425	TimberWest
Englishman Middle CW	MHmm1	49.14335	-124.40673	GIS_ID_Link28426	TimberWest
Englishman Middle CW	MHmm1	49.14275	-124.40473	GIS_ID_Link28427	TimberWest
Englishman Middle CW	MHmm1	49.14408	-124.40601	GIS_ID_Link28428	TimberWest
Englishman South CW	MHmm1	49.14565	-124.35316	GIS_ID_Link28429	TimberWest
Englishman South CW	MHmm1	49.14584	-124.35234	GIS_ID_Link28430	TimberWest
Englishman South CW	MHmm1	49.14568	-124.35308	GIS_ID_Link28431	TimberWest
Nanaimo Middle	MHmm1	49.14119	-124.40613	GIS_ID_Link28432	TimberWest
Nanaimo Middle	MHmm1	49.14052	-124.4052	GIS_ID_Link28433	TimberWest
Nanaimo Middle	MHmm1	49.14068	-124.40601	GIS_ID_Link28434	TimberWest
Nanaimo Middle	MHmm1	49.14131	-124.40706	GIS_ID_Link28435	TimberWest
Nanaimo Middle	MHmm1	49.14095	-124.40717	GIS_ID_Link28436	TimberWest
Nanaimo Upper	CWHmm2	49.0696	-124.46816	GIS_ID_Link28437	TimberWest
Nanaimo Upper	CWHmm2	49.06923	-124.46973	GIS_ID_Link28438	TimberWest
Nanaimo Upper	CWHmm2	49.06898	-124.47087	GIS_ID_Link28439	TimberWest
Nanaimo Upper	CWHmm2	49.06941	-124.46877	GIS_ID_Link28440	TimberWest
Puntledge Moat - Eric CW	CWHmm2	49.64945	-125.35887	GIS_ID_Link28441	TimberWest
Puntledge Moat - Eric CW	CWHmm2	49.64968	-125.35822	GIS_ID_Link28442	TimberWest
Puntledge Moat - Eric CW	CWHmm2	49.65227	-125.35891	GIS_ID_Link28443	TimberWest
Puntledge Moat - Eric CW	CWHmm2	49.65144	-125.35801	GIS_ID_Link28444	TimberWest
Puntledge Moat - Eric CW	CWHmm2	49.65202	-125.36033	GIS_ID_Link28445	TimberWest
Puntledge Moat - Eric CW	CWHmm2	49.65343	-125.3602	GIS_ID_Link28446	TimberWest
Puntledge Moat - Eric CW	CWHmm2	49.64989	-125.35893	GIS_ID_Link28447	TimberWest
Puntledge Moat - Eric CW	CWHmm2	49.65233	-125.35948	GIS_ID_Link28448	TimberWest
Puntledge Moat - Eric CW	CWHmm2	49.65131	-125.35874	GIS_ID_Link28449	TimberWest
Puntledge Moat - Eric CW	CWHmm2	49.65169	-125.36093	GIS_ID_Link28450	TimberWest
Puntledge Moat - Eric CW	CWHmm2	49.65262	-125.36018	GIS_ID_Link28451	TimberWest
Puntledge Moat - Eric CW	CWHmm2	49.65257	-125.35983	GIS_ID_Link28452	TimberWest
Puntledge Moat - Eric CW	CWHmm2	49.65157	-125.36043	GIS_ID_Link28453	TimberWest
Puntledge Moat - Eric CW	CWHmm2	49.65266	-125.35982	GIS_ID_Link28454	TimberWest
Puntledge Moat - Eric CW	CWHmm2	49.65093	-125.35866	GIS_ID_Link28455	TimberWest

Location (Basin)	Biogeo Zone (BGC_LABEL)	Latitude	Longitude	GIS_ID	Ownership
Puntledge Moat - Eric CW	CWHmm2	49.65058	-125.35916	GIS_ID_Link28456	TimberWest
Puntledge Moat - Eric CW	CWHmm2	49.65211	-125.36065	GIS_ID_Link28457	TimberWest
Piggott Creek CW	MHmm1	49.74449	-125.35719	GIS_ID_Link28458	TimberWest
Piggott Creek CW	MHmm1	49.7447	-125.35673	GIS_ID_Link28459	TimberWest
Puntledge Cruikshank CW	MHmm1	49.64534	-125.26629	GIS_ID_Link28460	TimberWest
Puntledge Browns CW	CMAunp	49.74421	-125.27829	GIS_ID_Link28461	TimberWest
Puntledge Browns CW	CMAunp	49.74439	-125.27497	GIS_ID_Link28462	TimberWest
Puntledge Browns CW	CMAunp	49.74371	-125.27741	GIS_ID_Link28463	TimberWest
Puntledge Browns CW	CMAunp	49.74297	-125.28075	GIS_ID_Link28464	TimberWest
Puntledge Browns CW	CMAunp	49.74322	-125.28051	GIS_ID_Link28465	TimberWest
Puntledge Browns CW	CMAunp	49.74515	-125.27394	GIS_ID_Link28466	TimberWest
Puntledge Browns CW	CMAunp	49.74352	-125.2754	GIS_ID_Link28467	TimberWest
Puntledge Browns CW	CMAunp	49.74445	-125.27558	GIS_ID_Link28468	TimberWest
Puntledge Browns CW	CMAunp	49.74491	-125.2759	GIS_ID_Link28469	TimberWest
Puntledge Browns CW	CMAunp	49.74317	-125.28048	GIS_ID_Link28470	TimberWest
Puntledge Browns CW	MHmm1	49.74509	-125.26595	GIS_ID_Link28471	TimberWest
Puntledge Browns CW	MHmm1	49.74486	-125.26472	GIS_ID_Link28472	TimberWest
Puntledge Browns CW	MHmm1	49.74509	-125.26898	GIS_ID_Link28473	TimberWest
Puntledge Browns CW	MHmm1	49.74685	-125.2634	GIS_ID_Link28474	TimberWest
Puntledge Browns CW	MHmm1	49.69006	-125.22764	GIS_ID_Link28475	TimberWest
Puntledge Browns CW	MHmm1	49.68948	-125.22773	GIS_ID_Link28476	TimberWest
Puntledge Browns CW	MHmm1	49.68787	-125.22427	GIS_ID_Link28477	TimberWest
Puntledge Browns CW	MHmm1	49.68926	-125.22714	GIS_ID_Link28478	TimberWest
Puntledge Browns CW	MHmm1	49.68986	-125.22788	GIS_ID_Link28479	TimberWest
Puntledge Comox CW	CWHmm2	49.55149	-125.22527	GIS_ID_Link28480	TimberWest
Puntledge Comox CW	CWHmm2	49.55148	-125.22729	GIS_ID_Link28481	TimberWest
Puntledge Willemar CW	CWHmm2	49.55174	-125.22544	GIS_ID_Link28482	TimberWest
Piggott Creek CW	MHmm1	49.78038	-125.31469	GIS_ID_Link28483	TimberWest
Piggott Creek CW	MHmm1	49.77976	-125.31491	GIS_ID_Link28484	TimberWest
Piggott Creek CW	MHmm1	49.77984	-125.31519	GIS_ID_Link28485	TimberWest
Piggott Creek CW	CWHmm2	49.7499	-125.34474	GIS_ID_Link28486	TimberWest
Puntledge Cruikshank CW	CWHmm2	49.6135	-125.23535	GIS_ID_Link28487	TimberWest
Puntledge Cruikshank CW	CWHmm2	49.61593	-125.23777	GIS_ID_Link28488	TimberWest
Puntledge Cruikshank CW	MHmm1	49.61443	-125.23376	GIS_ID_Link28489	TimberWest
Puntledge Cruikshank CW	MHmm1	49.6145	-125.23059	GIS_ID_Link28490	TimberWest
Tsable Upper	MHmm1	49.54178	-125.11098	GIS_ID_Link28491	TimberWest
Trent Upper	CWHmm2	49.57365	-125.1167	GIS_ID_Link28492	TimberWest
Trent Upper	CWHmm2	49.57358	-125.11513	GIS_ID_Link28493	TimberWest
Puntledge Cruikshank CW	MHmm1	49.64843	-125.26431	GIS_ID_Link28494	TimberWest
Trent Upper	CWHmm2	49.56982	-125.12665	GIS_ID_Link28495	TimberWest
Piggott Creek CW	CWHmm2	49.74793	-125.35113	GIS_ID_Link28496	TimberWest
Piggott Creek CW	CWHmm2	49.75236	-125.3446	GIS_ID_Link28497	TimberWest
Piggott Creek CW	CWHmm2	49.75202	-125.34319	GIS_ID_Link28498	TimberWest
Piggott Creek CW	CWHmm2	49.75306	-125.34547	GIS_ID_Link28499	TimberWest
Piggott Creek CW	CWHmm2	49.75317	-125.34569	GIS_ID_Link28500	TimberWest
Piggott Creek CW	CWHmm2	49.75241	-125.34382	GIS_ID_Link28501	TimberWest
Piggott Creek CW	CWHmm2	49.75264	-125.34529	GIS_ID_Link28502	TimberWest
Piggott Creek CW	CWHmm2	49.75264	-125.34443	GIS_ID_Link28503	TimberWest
Piggott Creek CW	CWHmm2	49.75299	-125.34609	GIS_ID_Link28504	TimberWest
Piggott Creek CW	CWHmm2	49.75186	-125.34371	GIS_ID_Link28505	TimberWest
Piggott Creek CW	CWHmm2	49.7537	-125.34597	GIS_ID_Link28506	TimberWest

Location (Basin)	Biogeo Zone (BGC_LABEL)	Latitude	Longitude	GIS_ID	Ownership
Piggott Creek CW	CWHmm2	49.75349	-125.34613	GIS_ID_Link28507	TimberWest
Piggott Creek CW	CWHmm2	49.75392	-125.3467	GIS_ID_Link28508	TimberWest
Piggott Creek CW	CWHmm2	49.75354	-125.34698	GIS_ID_Link28509	TimberWest
Piggott Creek CW	CWHmm2	49.74431	-125.35085	GIS_ID_Link28510	TimberWest
Piggott Creek CW	CWHmm2	49.75445	-125.3474	GIS_ID_Link28511	TimberWest
Piggott Creek CW	CWHmm2	49.75554	-125.34816	GIS_ID_Link28512	TimberWest
Piggott Creek CW	CWHmm2	49.75559	-125.34944	GIS_ID_Link28513	TimberWest
Piggott Creek CW	CWHmm2	49.75017	-125.34983	GIS_ID_Link28514	TimberWest
Piggott Creek CW	CWHmm2	49.75364	-125.34927	GIS_ID_Link28515	TimberWest
Piggott Creek CW	CWHmm2	49.74645	-125.3501	GIS_ID_Link28516	TimberWest
Piggott Creek CW	CWHmm2	49.74595	-125.35075	GIS_ID_Link28517	TimberWest
Piggott Creek CW	CWHmm2	49.75035	-125.34935	GIS_ID_Link28518	TimberWest
Piggott Creek CW	CWHmm2	49.7549	-125.34974	GIS_ID_Link28519	TimberWest
Piggott Creek CW	CWHmm2	49.75113	-125.34901	GIS_ID_Link28520	TimberWest
Piggott Creek CW	CWHmm2	49.74944	-125.34937	GIS_ID_Link28521	TimberWest
Piggott Creek CW	CWHmm2	49.74439	-125.3496	GIS_ID_Link28522	TimberWest
Piggott Creek CW	CWHmm2	49.74902	-125.34996	GIS_ID_Link28523	TimberWest
Piggott Creek CW	CWHmm2	49.74771	-125.34999	GIS_ID_Link28524	TimberWest
Piggott Creek CW	CWHmm2	49.75288	-125.34996	GIS_ID_Link28525	TimberWest
Piggott Creek CW	CWHmm2	49.75274	-125.34916	GIS_ID_Link28526	TimberWest
Piggott Creek CW	CWHmm2	49.75394	-125.3489	GIS_ID_Link28527	TimberWest
Piggott Creek CW	CWHmm2	49.75161	-125.34974	GIS_ID_Link28528	TimberWest
Piggott Creek CW	CWHmm2	49.74767	-125.34944	GIS_ID_Link28529	TimberWest
Piggott Creek CW	CWHmm2	49.7549	-125.34856	GIS_ID_Link28530	TimberWest
Piggott Creek CW	CWHmm2	49.74487	-125.35085	GIS_ID_Link28531	TimberWest
Piggott Creek CW	CWHmm2	49.74552	-125.35042	GIS_ID_Link28532	TimberWest
Piggott Creek CW	MHmm1	49.74637	-125.35243	GIS_ID_Link28533	TimberWest
Piggott Creek CW	MHmm1	49.74522	-125.35207	GIS_ID_Link28534	TimberWest
Piggott Creek CW	CWHmm2	49.75252	-125.34461	GIS_ID_Link28535	TimberWest
Piggott Creek CW	CWHmm2	49.75509	-125.34824	GIS_ID_Link28536	TimberWest
Piggott Creek CW	CWHmm2	49.75373	-125.34683	GIS_ID_Link28537	TimberWest
Piggott Creek CW	CWHmm2	49.75364	-125.34621	GIS_ID_Link28538	TimberWest
Piggott Creek CW	CWHmm2	49.74679	-125.34974	GIS_ID_Link28539	TimberWest
Piggott Creek CW	CWHmm2	49.74611	-125.35045	GIS_ID_Link28540	TimberWest
Piggott Creek CW	CWHmm2	49.75059	-125.34979	GIS_ID_Link28541	TimberWest
Piggott Creek CW	CWHmm2	49.74413	-125.34968	GIS_ID_Link28542	TimberWest
Piggott Creek CW	CWHmm2	49.7485	-125.35065	GIS_ID_Link28543	TimberWest
Piggott Creek CW	CWHmm2	49.75415	-125.34901	GIS_ID_Link28544	TimberWest
Piggott Creek CW	CWHmm2	49.7537	-125.34591	GIS_ID_Link28545	TimberWest
Piggott Creek CW	CWHmm2	49.74591	-125.35103	GIS_ID_Link28546	TimberWest
Piggott Creek CW	CWHmm2	49.74849	-125.35017	GIS_ID_Link28547	TimberWest
Piggott Creek CW	CWHmm2	49.74885	-125.34945	GIS_ID_Link28548	TimberWest
Piggott Creek CW	CWHmm2	49.75187	-125.34898	GIS_ID_Link28549	TimberWest
Piggott Creek CW	CWHmm2	49.74618	-125.3498	GIS_ID_Link28550	TimberWest
Piggott Creek CW	CWHmm2	49.75054	-125.3492	GIS_ID_Link28551	TimberWest
Piggott Creek CW	CWHmm2	49.75248	-125.35003	GIS_ID_Link28552	TimberWest
Piggott Creek CW	CWHmm2	49.74495	-125.3505	GIS_ID_Link28553	TimberWest
Piggott Creek CW	MHmm1	49.74627	-125.35211	GIS_ID_Link28554	TimberWest
Puntledge Moat - Eric CW	CWHmm2	49.68295	-125.35065	GIS_ID_Link28555	TimberWest
Puntledge Moat - Eric CW	CWHmm2	49.68326	-125.35153	GIS_ID_Link28556	TimberWest
Puntledge Moat - Eric CW	MHmm1	49.68512	-125.35517	GIS_ID_Link28557	TimberWest

Location (Basin)	Biogeo Zone (BGC_LABEL)	Latitude	Longitude	GIS_ID	Ownership
Puntledge Moat - Eric CW	MHmm1	49.68413	-125.35427	GIS_ID_Link28558	TimberWest
Puntledge Moat - Eric CW	MHmm1	49.68528	-125.35892	GIS_ID_Link28559	TimberWest
Puntledge Moat - Eric CW	MHmm1	49.68528	-125.35601	GIS_ID_Link28560	TimberWest
Puntledge Moat - Eric CW	MHmm1	49.68543	-125.35767	GIS_ID_Link28561	TimberWest
Puntledge Moat - Eric CW	MHmm1	49.68468	-125.35516	GIS_ID_Link28562	TimberWest
Puntledge Moat - Eric CW	MHmm1	49.68509	-125.35614	GIS_ID_Link28563	TimberWest
Puntledge Moat - Eric CW	MHmm1	49.68496	-125.35736	GIS_ID_Link28564	TimberWest
Puntledge Moat - Eric CW	MHmm1	49.68404	-125.35306	GIS_ID_Link28565	TimberWest
Puntledge Moat - Eric CW	MHmm1	49.68362	-125.35276	GIS_ID_Link28566	TimberWest
Puntledge Moat - Eric CW	MHmm1	49.68435	-125.35382	GIS_ID_Link28567	TimberWest
Puntledge Moat - Eric CW	MHmm1	49.68285	-125.35124	GIS_ID_Link28568	TimberWest
Puntledge Moat - Eric CW	MHmm1	49.68326	-125.35273	GIS_ID_Link28569	TimberWest
Puntledge Moat - Eric CW	MHmm1	49.68394	-125.35362	GIS_ID_Link28570	TimberWest
Puntledge Moat - Eric CW	MHmm1	49.6838	-125.35352	GIS_ID_Link28571	TimberWest
Puntledge Moat - Eric CW	MHmm1	49.68387	-125.35336	GIS_ID_Link28572	TimberWest
Puntledge Moat - Eric CW	MHmm1	49.68395	-125.35345	GIS_ID_Link28573	TimberWest
Puntledge Moat - Eric CW	MHmm1	49.68418	-125.3537	GIS_ID_Link28574	TimberWest
Puntledge Moat - Eric CW	MHmm1	49.68373	-125.35363	GIS_ID_Link28575	TimberWest
Puntledge Moat - Eric CW	CWHmm2	49.6834	-125.35203	GIS_ID_Link28576	TimberWest
Puntledge Moat - Eric CW	MHmm1	49.68498	-125.3552	GIS_ID_Link28577	TimberWest
Puntledge Moat - Eric CW	MHmm1	49.68477	-125.35603	GIS_ID_Link28578	TimberWest
Puntledge Moat - Eric CW	MHmm1	49.68442	-125.35421	GIS_ID_Link28579	TimberWest
Puntledge Moat - Eric CW	CWHmm2	49.68314	-125.35222	GIS_ID_Link28580	TimberWest
Puntledge Moat - Eric CW	MHmm1	49.68521	-125.35555	GIS_ID_Link28581	TimberWest
Puntledge Moat - Eric CW	MHmm1	49.68524	-125.35565	GIS_ID_Link28582	TimberWest
Puntledge Moat - Eric CW	MHmm1	49.68424	-125.35443	GIS_ID_Link28583	TimberWest
Puntledge Moat - Eric CW	MHmm1	49.68352	-125.35274	GIS_ID_Link28584	TimberWest
Puntledge Moat - Eric CW	MHmm1	49.68383	-125.35361	GIS_ID_Link28585	TimberWest
Puntledge Moat - Eric CW	MHmm1	49.68489	-125.35812	GIS_ID_Link28586	TimberWest
Piggott Creek CW	CWHmm2	49.74412	-125.34766	GIS_ID_Link28587	TimberWest
Trent Upper	CWHmm2	49.56962	-125.12621	GIS_ID_Link28588	TimberWest
Trent Upper	CWHmm2	49.57186	-125.12383	GIS_ID_Link28589	TimberWest
Trent Upper	CWHmm2	49.57346	-125.12258	GIS_ID_Link28590	TimberWest
Trent Upper	CWHmm2	49.57338	-125.12285	GIS_ID_Link28591	TimberWest
Trent Upper	CWHmm2	49.56938	-125.12689	GIS_ID_Link28592	TimberWest
Trent Upper	CWHmm2	49.56979	-125.12575	GIS_ID_Link28593	TimberWest
Trent Upper	CWHmm2	49.57125	-125.12385	GIS_ID_Link28594	TimberWest
Trent Upper	CWHmm2	49.57089	-125.12429	GIS_ID_Link28595	TimberWest
Trent Upper	CWHmm2	49.5704	-125.12428	GIS_ID_Link28596	TimberWest
Trent Upper	CWHmm2	49.57265	-125.12342	GIS_ID_Link28597	TimberWest
Trent Upper	CWHmm2	49.57319	-125.1229	GIS_ID_Link28598	TimberWest
Trent Upper	CWHmm2	49.57185	-125.12156	GIS_ID_Link28599	TimberWest
Trent Upper	CWHmm2	49.56754	-125.12816	GIS_ID_Link28600	TimberWest
Trent Upper	CWHmm2	49.56875	-125.12716	GIS_ID_Link28601	TimberWest
Trent Upper	CWHmm2	49.5684	-125.12847	GIS_ID_Link28602	TimberWest
Trent Upper	CWHmm2	49.56815	-125.12987	GIS_ID_Link28603	TimberWest
Trent Upper	CWHmm2	49.56754	-125.12908	GIS_ID_Link28604	TimberWest
Trent Upper	CWHmm2	49.56931	-125.12807	GIS_ID_Link28605	TimberWest
Trent Upper	CWHmm2	49.57191	-125.12277	GIS_ID_Link28606	TimberWest
Trent Upper	CWHmm2	49.57053	-125.12486	GIS_ID_Link28607	TimberWest
Trent Upper	CWHmm2	49.57364	-125.12396	GIS_ID_Link28608	TimberWest

Location (Basin)	Biogeo Zone (BGC_LABEL)	Latitude	Longitude	GIS_ID	Ownership
Trent Upper	CWHmm2	49.57319	-125.12004	GIS_ID_Link28609	TimberWest
Trent Upper	MHmm1	49.56774	-125.13175	GIS_ID_Link28610	TimberWest
Trent Upper	MHmm1	49.56797	-125.13113	GIS_ID_Link28611	TimberWest
Trent Upper	MHmm1	49.56692	-125.13274	GIS_ID_Link28612	TimberWest
Trent Upper	MHmm1	49.56735	-125.13226	GIS_ID_Link28613	TimberWest
Trent Upper	MHmm1	49.56647	-125.13295	GIS_ID_Link28614	TimberWest
Trent Upper	MHmm1	49.5654	-125.13514	GIS_ID_Link28615	TimberWest
Trent Upper	MHmm1	49.56624	-125.13462	GIS_ID_Link28616	TimberWest
Trent Upper	MHmm1	49.56744	-125.13143	GIS_ID_Link28617	TimberWest
Trent Upper	MHmm1	49.56506	-125.13419	GIS_ID_Link28618	TimberWest
Trent Upper	MHmm1	49.56381	-125.13549	GIS_ID_Link28619	TimberWest
Trent Upper	CWHmm2	49.56917	-125.12762	GIS_ID_Link28620	TimberWest
Trent Upper	CWHmm2	49.57163	-125.12384	GIS_ID_Link28621	TimberWest
Trent Upper	CWHmm2	49.56805	-125.13045	GIS_ID_Link28622	TimberWest
Trent Upper	CWHmm2	49.57063	-125.12389	GIS_ID_Link28623	TimberWest
Trent Upper	CWHmm2	49.57226	-125.12189	GIS_ID_Link28624	TimberWest
Trent Upper	CWHmm2	49.5679	-125.12872	GIS_ID_Link28625	TimberWest
Trent Upper	MHmm1	49.56695	-125.13273	GIS_ID_Link28626	TimberWest
Trent Upper	CWHmm2	49.57326	-125.12288	GIS_ID_Link28627	TimberWest
Trent Upper	CWHmm2	49.56802	-125.12965	GIS_ID_Link28628	TimberWest
Trent Upper	CWHmm2	49.57363	-125.11698	GIS_ID_Link28629	TimberWest
Trent Upper	MHmm1	49.56761	-125.13199	GIS_ID_Link28630	TimberWest
Trent Upper	MHmm1	49.56607	-125.13365	GIS_ID_Link28631	TimberWest
Trent Upper	MHmm1	49.56764	-125.1306	GIS_ID_Link28632	TimberWest
Trent Upper	MHmm1	49.56607	-125.13513	GIS_ID_Link28633	TimberWest
Tsolum Rural	CWHmm2	49.72774	-125.23916	GIS_ID_Link28634	TimberWest
Tsolum Rural	MHmm1	49.72745	-125.241	GIS_ID_Link28635	TimberWest
Tsolum Rural	MHmm1	49.72765	-125.24034	GIS_ID_Link28636	TimberWest
Tsolum Rural	MHmm1	49.72754	-125.24065	GIS_ID_Link28637	TimberWest
Puntledge Cruikshank CW	CWHmm2	49.65122	-125.2622	GIS_ID_Link28638	TimberWest
Puntledge Cruikshank CW	CWHmm2	49.65023	-125.26245	GIS_ID_Link28639	TimberWest
Puntledge Cruikshank CW	CWHmm2	49.65072	-125.26198	GIS_ID_Link28640	TimberWest
Puntledge Cruikshank CW	CWHmm2	49.65088	-125.26171	GIS_ID_Link28641	TimberWest
Piggott Creek CW	CWHmm2	49.7564	-125.40729	GIS_ID_Link28642	TimberWest
Piggott Creek CW	CWHmm2	49.75667	-125.40621	GIS_ID_Link28643	TimberWest
Piggott Creek CW	CWHmm2	49.75282	-125.40691	GIS_ID_Link28644	TimberWest
Piggott Creek CW	CWHmm2	49.75599	-125.40889	GIS_ID_Link28645	TimberWest
Piggott Creek CW	CWHmm2	49.75315	-125.40848	GIS_ID_Link28646	TimberWest
Piggott Creek CW	CWHmm2	49.75648	-125.40952	GIS_ID_Link28647	TimberWest
Piggott Creek CW	MHmm1	49.75166	-125.40951	GIS_ID_Link28648	TimberWest
Piggott Creek CW	MHmm1	49.75242	-125.41001	GIS_ID_Link28649	TimberWest
Piggott Creek CW	MHmm1	49.75279	-125.4101	GIS_ID_Link28650	TimberWest
Piggott Creek CW	MHmm1	49.75655	-125.41075	GIS_ID_Link28651	TimberWest
Piggott Creek CW	MHmm1	49.75667	-125.41068	GIS_ID_Link28652	TimberWest
Piggott Creek CW	MHmm1	49.74852	-125.40802	GIS_ID_Link28653	TimberWest
Piggott Creek CW	MHmm1	49.74916	-125.40874	GIS_ID_Link28654	TimberWest
Piggott Creek CW	MHmm1	49.75471	-125.41095	GIS_ID_Link28655	TimberWest
Piggott Creek CW	MHmm1	49.75649	-125.40997	GIS_ID_Link28656	TimberWest
Piggott Creek CW	MHmm1	49.75514	-125.41099	GIS_ID_Link28657	TimberWest
Piggott Creek CW	MHmm1	49.75199	-125.41239	GIS_ID_Link28658	TimberWest
Piggott Creek CW	MHmm1	49.75242	-125.41237	GIS_ID_Link28659	TimberWest

Location (Basin)	Biogeo Zone (BGC_LABEL)	Latitude	Longitude	GIS_ID	Ownership
Piggott Creek CW	MHmm1	49.74632	-125.41227	GIS_ID_Link28660	TimberWest
Piggott Creek CW	MHmm1	49.74902	-125.41228	GIS_ID_Link28661	TimberWest
Piggott Creek CW	MHmm1	49.7478	-125.41154	GIS_ID_Link28662	TimberWest
Piggott Creek CW	MHmm1	49.74789	-125.41242	GIS_ID_Link28663	TimberWest
Piggott Creek CW	MHmm1	49.7469	-125.41241	GIS_ID_Link28664	TimberWest
Piggott Creek CW	MHmm1	49.7504	-125.41116	GIS_ID_Link28665	TimberWest
Piggott Creek CW	MHmm1	49.74968	-125.40913	GIS_ID_Link28666	TimberWest
Piggott Creek CW	MHmm1	49.75004	-125.40943	GIS_ID_Link28667	TimberWest
Piggott Creek CW	MHmm1	49.74642	-125.41171	GIS_ID_Link28668	TimberWest
Piggott Creek CW	MHmm1	49.74695	-125.41165	GIS_ID_Link28669	TimberWest
Piggott Creek CW	MHmm1	49.74764	-125.40825	GIS_ID_Link28670	TimberWest
Piggott Creek CW	MHmm1	49.74801	-125.40767	GIS_ID_Link28671	TimberWest
Piggott Creek CW	MHmm1	49.75623	-125.41072	GIS_ID_Link28672	TimberWest
Piggott Creek CW	MHmm1	49.75366	-125.41139	GIS_ID_Link28673	TimberWest
Piggott Creek CW	MHmm1	49.75511	-125.41123	GIS_ID_Link28674	TimberWest
Piggott Creek CW	MHmm1	49.75492	-125.41126	GIS_ID_Link28675	TimberWest
Piggott Creek CW	MHmm1	49.75555	-125.41115	GIS_ID_Link28676	TimberWest
Piggott Creek CW	MHmm1	49.7542	-125.4112	GIS_ID_Link28677	TimberWest
Piggott Creek CW	MHmm1	49.75633	-125.41055	GIS_ID_Link28678	TimberWest
Piggott Creek CW	MHmm1	49.75293	-125.41101	GIS_ID_Link28679	TimberWest
Piggott Creek CW	MHmm1	49.75304	-125.41107	GIS_ID_Link28680	TimberWest
Piggott Creek CW	MHmm1	49.75322	-125.41121	GIS_ID_Link28681	TimberWest
Piggott Creek CW	MHmm1	49.75118	-125.41008	GIS_ID_Link28682	TimberWest
Piggott Creek CW	MHmm1	49.75321	-125.41109	GIS_ID_Link28683	TimberWest
Piggott Creek CW	CWHmm2	49.75664	-125.40806	GIS_ID_Link28684	TimberWest
Piggott Creek CW	CWHmm2	49.75645	-125.40863	GIS_ID_Link28685	TimberWest
Piggott Creek CW	MHmm1	49.75557	-125.41134	GIS_ID_Link28686	TimberWest
Piggott Creek CW	MHmm1	49.75485	-125.41077	GIS_ID_Link28687	TimberWest
Piggott Creek CW	MHmm1	49.75471	-125.41132	GIS_ID_Link28688	TimberWest
Piggott Creek CW	MHmm1	49.75368	-125.41136	GIS_ID_Link28689	TimberWest
Piggott Creek CW	MHmm1	49.75521	-125.41136	GIS_ID_Link28690	TimberWest
Piggott Creek CW	MHmm1	49.75591	-125.41101	GIS_ID_Link28691	TimberWest
Piggott Creek CW	MHmm1	49.7544	-125.41142	GIS_ID_Link28692	TimberWest
Piggott Creek CW	MHmm1	49.75658	-125.41029	GIS_ID_Link28693	TimberWest
Piggott Creek CW	MHmm1	49.75643	-125.41052	GIS_ID_Link28694	TimberWest
Piggott Creek CW	MHmm1	49.75116	-125.40986	GIS_ID_Link28695	TimberWest
Piggott Creek CW	MHmm1	49.75102	-125.41043	GIS_ID_Link28696	TimberWest
Piggott Creek CW	MHmm1	49.75363	-125.41153	GIS_ID_Link28697	TimberWest
Piggott Creek CW	MHmm1	49.75311	-125.41109	GIS_ID_Link28698	TimberWest
Piggott Creek CW	MHmm1	49.74824	-125.40758	GIS_ID_Link28699	TimberWest
Piggott Creek CW	MHmm1	49.75235	-125.41219	GIS_ID_Link28700	TimberWest
Piggott Creek CW	CWHmm2	49.75643	-125.40764	GIS_ID_Link28701	TimberWest
Piggott Creek CW	CWHmm2	49.75527	-125.40819	GIS_ID_Link28702	TimberWest
Piggott Creek CW	CWHmm2	49.75424	-125.40889	GIS_ID_Link28703	TimberWest
Piggott Creek CW	CWHmm2	49.7534	-125.40797	GIS_ID_Link28704	TimberWest
Piggott Creek CW	MHmm1	49.75179	-125.40952	GIS_ID_Link28705	TimberWest
Piggott Creek CW	MHmm1	49.75186	-125.40922	GIS_ID_Link28706	TimberWest
Piggott Creek CW	MHmm1	49.75197	-125.41233	GIS_ID_Link28707	TimberWest
Piggott Creek CW	MHmm1	49.74847	-125.41232	GIS_ID_Link28708	TimberWest
Piggott Creek CW	MHmm1	49.74647	-125.41232	GIS_ID_Link28709	TimberWest
Piggott Creek CW	MHmm1	49.74744	-125.41229	GIS_ID_Link28710	TimberWest

Location (Basin)	Biogeo Zone (BGC_LABEL)	Latitude	Longitude	GIS_ID	Ownership
Piggott Creek CW	MHmm1	49.74817	-125.41161	GIS_ID_Link28711	TimberWest
Piggott Creek CW	MHmm1	49.74654	-125.41171	GIS_ID_Link28712	TimberWest
Piggott Creek CW	MHmm1	49.74735	-125.41164	GIS_ID_Link28713	TimberWest
Piggott Creek CW	MHmm1	49.74841	-125.40771	GIS_ID_Link28714	TimberWest
Piggott Creek CW	MHmm1	49.748	-125.40976	GIS_ID_Link28715	TimberWest
Piggott Creek CW	MHmm1	49.7874	-125.32161	GIS_ID_Link28716	TimberWest
Piggott Creek CW	MHmm1	49.78705	-125.32155	GIS_ID_Link28717	TimberWest
Piggott Creek CW	MHmm1	49.78854	-125.32219	GIS_ID_Link28718	TimberWest
Piggott Creek CW	MHmm1	49.78841	-125.32111	GIS_ID_Link28719	TimberWest
Piggott Creek CW	MHmm1	49.78741	-125.32201	GIS_ID_Link28720	TimberWest
Piggott Creek CW	MHmm1	49.78746	-125.32167	GIS_ID_Link28721	TimberWest
Tsolum Upper	MHmm1	49.78954	-125.31998	GIS_ID_Link28722	TimberWest
Piggott Creek CW	MHmm1	49.75382	-125.35967	GIS_ID_Link28723	TimberWest
Piggott Creek CW	MHmm1	49.75394	-125.35936	GIS_ID_Link28724	TimberWest
Piggott Creek CW	MHmm1	49.75387	-125.36011	GIS_ID_Link28725	TimberWest
Piggott Creek CW	MHmm1	49.75296	-125.36019	GIS_ID_Link28726	TimberWest
Piggott Creek CW	MHmm1	49.75238	-125.35922	GIS_ID_Link28727	TimberWest
Piggott Creek CW	MHmm1	49.75299	-125.35984	GIS_ID_Link28728	TimberWest
Piggott Creek CW	MHmm1	49.75378	-125.36014	GIS_ID_Link28729	TimberWest
Tsolum Rural	CWHmm2	49.73722	-125.23721	GIS_ID_Link28730	TimberWest
Tsolum Rural	CWHmm2	49.7373	-125.23758	GIS_ID_Link28731	TimberWest
Tsolum Rural	CWHmm2	49.7372	-125.23682	GIS_ID_Link28732	TimberWest
Tsolum Rural	CWHmm2	49.73749	-125.23693	GIS_ID_Link28733	TimberWest
Tsolum Rural	CWHmm2	49.73722	-125.23808	GIS_ID_Link28734	TimberWest
Tsolum Rural	CWHmm2	49.73577	-125.24061	GIS_ID_Link28735	TimberWest
Tsolum Rural	CWHmm2	49.73691	-125.23848	GIS_ID_Link28736	TimberWest
Tsolum Rural	CWHmm2	49.73717	-125.23787	GIS_ID_Link28737	TimberWest
Tsolum Rural	CWHmm2	49.73632	-125.23993	GIS_ID_Link28738	TimberWest
Tsolum Rural	CWHmm2	49.73584	-125.23891	GIS_ID_Link28739	TimberWest
Tsolum Rural	CWHmm2	49.73682	-125.23794	GIS_ID_Link28740	TimberWest
Tsolum Rural	CWHmm2	49.7369	-125.23778	GIS_ID_Link28741	TimberWest
Tsolum Rural	CWHmm2	49.73731	-125.23708	GIS_ID_Link28742	TimberWest
Tsolum Rural	CWHmm2	49.7372	-125.23788	GIS_ID_Link28743	TimberWest
Tsolum Rural	CWHmm2	49.7366	-125.23949	GIS_ID_Link28744	TimberWest
Tsolum Rural	CWHmm2	49.73613	-125.23888	GIS_ID_Link28745	TimberWest
Tsolum Rural	CWHmm2	49.73625	-125.23945	GIS_ID_Link28746	TimberWest
Piggott Creek CW	MHmm1	49.7715	-125.33848	GIS_ID_Link28747	TimberWest
Piggott Creek CW	MHmm1	49.74389	-125.33451	GIS_ID_Link28748	TimberWest
Piggott Creek CW	MHmm1	49.74483	-125.33361	GIS_ID_Link28749	TimberWest
Piggott Creek CW	MHmm1	49.74431	-125.33395	GIS_ID_Link28750	TimberWest
Piggott Creek CW	MHmm1	49.73867	-125.40884	GIS_ID_Link28751	TimberWest
Piggott Creek CW	MHmm1	49.73864	-125.4088	GIS_ID_Link28752	TimberWest
Piggott Creek CW	MHmm1	49.73952	-125.40908	GIS_ID_Link28753	TimberWest
Piggott Creek CW	MHmm1	49.73908	-125.40814	GIS_ID_Link28754	TimberWest
Piggott Creek CW	MHmm1	49.74007	-125.40955	GIS_ID_Link28755	TimberWest
Piggott Creek CW	MHmm1	49.74085	-125.40973	GIS_ID_Link28756	TimberWest
Piggott Creek CW	MHmm1	49.73921	-125.4088	GIS_ID_Link28757	TimberWest
Piggott Creek CW	MHmm1	49.7401	-125.40937	GIS_ID_Link28758	TimberWest
Piggott Creek CW	MHmm1	49.7414	-125.40983	GIS_ID_Link28759	TimberWest
Piggott Creek CW	CWHmm2	49.75056	-125.34109	GIS_ID_Link28760	TimberWest
Piggott Creek CW	CWHmm2	49.74886	-125.34099	GIS_ID_Link28761	TimberWest

Location (Basin)	Biogeo Zone (BGC_LABEL)	Latitude	Longitude	GIS_ID	Ownership
Piggott Creek CW	CWHmm2	49.74797	-125.34138	GIS_ID_Link28762	TimberWest
Piggott Creek CW	CWHmm2	49.7467	-125.34192	GIS_ID_Link28763	TimberWest
Piggott Creek CW	CWHmm2	49.74907	-125.34139	GIS_ID_Link28764	TimberWest
Piggott Creek CW	CWHmm2	49.74501	-125.34272	GIS_ID_Link28765	TimberWest
Piggott Creek CW	CWHmm2	49.74422	-125.34436	GIS_ID_Link28766	TimberWest
Piggott Creek CW	MHmm1	49.78562	-125.31612	GIS_ID_Link28767	TimberWest
Piggott Creek CW	MHmm1	49.78492	-125.3147	GIS_ID_Link28768	TimberWest
Piggott Creek CW	CWHmm2	49.75037	-125.34114	GIS_ID_Link28769	TimberWest
Piggott Creek CW	MHmm1	49.74929	-125.34096	GIS_ID_Link28770	TimberWest
Piggott Creek CW	CWHmm2	49.74605	-125.34232	GIS_ID_Link28771	TimberWest
Piggott Creek CW	CWHmm2	49.74821	-125.3414	GIS_ID_Link28772	TimberWest
Piggott Creek CW	CWHmm2	49.74572	-125.34248	GIS_ID_Link28773	TimberWest
Nanaimo Green	MHmm1	49.01794	-124.4055	GIS_ID_Link28774	TimberWest
Nanaimo Green	CWHmm2	49.03506	-124.40646	GIS_ID_Link28775	TimberWest
Nanaimo Green	CWHmm2	49.03588	-124.40566	GIS_ID_Link28776	TimberWest
Nanaimo Green	CWHxm2	49.03701	-124.40758	GIS_ID_Link28777	TimberWest
Nanaimo Green	CWHxm2	49.03642	-124.4082	GIS_ID_Link28778	TimberWest
Nanaimo Green	CWHxm2	49.03702	-124.40807	GIS_ID_Link28779	TimberWest
Nanaimo Green	CWHmm2	49.03455	-124.40746	GIS_ID_Link28780	TimberWest
Nanaimo Green	CWHxm2	49.03735	-124.40738	GIS_ID_Link28781	TimberWest
Nanaimo Green	CWHxm2	49.0361	-124.40811	GIS_ID_Link28782	TimberWest
Nanaimo Green	CWHxm2	49.037	-124.40792	GIS_ID_Link28783	TimberWest
Nanaimo Middle	CWHmm2	49.06982	-124.33902	GIS_ID_Link28784	TimberWest
Nanaimo Middle	MHmm1	49.06624	-124.33698	GIS_ID_Link28785	TimberWest
Nanaimo Middle	MHmm1	49.06798	-124.33712	GIS_ID_Link28786	TimberWest
Nanaimo Middle	MHmm1	49.06807	-124.33795	GIS_ID_Link28787	TimberWest
Nanaimo Middle	MHmm1	49.06632	-124.33797	GIS_ID_Link28788	TimberWest
Nanaimo Middle	MHmm1	49.06602	-124.33797	GIS_ID_Link28789	TimberWest
Nanaimo Middle	MHmm1	49.06662	-124.33854	GIS_ID_Link28790	TimberWest
Nanaimo Middle	MHmm1	49.06771	-124.33904	GIS_ID_Link28791	TimberWest
Nanaimo Middle	MHmm1	49.06745	-124.33879	GIS_ID_Link28792	TimberWest
Nanaimo Middle	MHmm1	49.06755	-124.33931	GIS_ID_Link28793	TimberWest
Nitinat Lower	CWHmm2	49.01232	-124.50607	GIS_ID_Link28794	TimberWest
Nitinat Lower	CWHmm2	49.01277	-124.50465	GIS_ID_Link28795	TimberWest
Nitinat Lower	CWHmm2	49.01262	-124.50395	GIS_ID_Link28796	TimberWest
Nitinat Lower	CWHmm2	49.01241	-124.50537	GIS_ID_Link28797	TimberWest
Nanaimo Green	MHmm1	48.97074	-124.31954	GIS_ID_Link28798	TimberWest
Nanaimo Green	MHmm1	48.96878	-124.32562	GIS_ID_Link28799	TimberWest
Nanaimo Green	MHmm1	48.9705	-124.32125	GIS_ID_Link28800	TimberWest
Nanaimo Green	MHmm1	48.96825	-124.32811	GIS_ID_Link28801	TimberWest
Nanaimo Green	CWHmm2	48.97133	-124.32283	GIS_ID_Link28802	TimberWest
Nanaimo Green	MHmm1	48.97078	-124.31937	GIS_ID_Link28803	TimberWest
Nanaimo Green	MHmm1	48.97151	-124.32036	GIS_ID_Link28804	TimberWest
Nanaimo Green	MHmm1	48.96993	-124.32262	GIS_ID_Link28805	TimberWest
Nanaimo Green	MHmm1	48.96862	-124.32809	GIS_ID_Link28806	TimberWest
Nanaimo Upper	CWHmm2	49.02105	-124.48237	GIS_ID_Link28807	TimberWest
Nanaimo Upper	CWHmm2	49.02202	-124.48462	GIS_ID_Link28808	TimberWest
Nanaimo Upper	CWHmm2	49.02109	-124.47978	GIS_ID_Link28809	TimberWest
Nanaimo Upper	CWHmm2	49.02111	-124.48552	GIS_ID_Link28810	TimberWest
Nanaimo Upper	CWHmm2	49.02164	-124.48595	GIS_ID_Link28811	TimberWest
Nanaimo Upper	CWHmm2	49.02179	-124.48866	GIS_ID_Link28812	TimberWest

Location (Basin)	Biogeo Zone (BGC_LABEL)	Latitude	Longitude	GIS_ID	Ownership
Nanaimo Upper	CWHmm2	49.02202	-124.4862	GIS_ID_Link28813	TimberWest
Nanaimo Upper	CWHmm2	49.02138	-124.48631	GIS_ID_Link28814	TimberWest
Nanaimo Upper	CWHmm2	49.02112	-124.48539	GIS_ID_Link28815	TimberWest
Nanaimo Upper	CWHmm2	49.02171	-124.48572	GIS_ID_Link28816	TimberWest
Nitinat Upper	MHmm1	49.10104	-124.58853	GIS_ID_Link28817	TimberWest
Nitinat Upper	MHmm1	49.1024	-124.58704	GIS_ID_Link28818	TimberWest
Nitinat Upper	MHmm1	49.10117	-124.58841	GIS_ID_Link28819	TimberWest
Nanaimo Upper	MHmm1	49.04303	-124.49829	GIS_ID_Link28820	TimberWest
Nanaimo Upper	MHmm1	49.04357	-124.49582	GIS_ID_Link28821	TimberWest
Nitinat Upper	CWHmm2	49.02386	-124.52295	GIS_ID_Link28822	TimberWest
Nitinat Upper	CWHmm2	49.02347	-124.52142	GIS_ID_Link28823	TimberWest
Nitinat Upper	CWHmm2	49.0236	-124.52186	GIS_ID_Link28824	TimberWest
Nitinat Upper	CWHmm2	49.02369	-124.52506	GIS_ID_Link28825	TimberWest
Nitinat Upper	CWHmm2	49.02394	-124.52292	GIS_ID_Link28826	TimberWest
Nitinat Upper	CWHmm2	49.0227	-124.51971	GIS_ID_Link28827	TimberWest
Nitinat Upper	CWHmm2	49.11559	-124.56981	GIS_ID_Link28828	TimberWest
Nitinat Upper	CWHmm2	49.11648	-124.57143	GIS_ID_Link28829	TimberWest
Nitinat Upper	CWHmm2	49.11514	-124.57105	GIS_ID_Link28830	TimberWest
Nitinat Upper	CWHmm2	49.11619	-124.57135	GIS_ID_Link28831	TimberWest
Nitinat Upper	MHmm1	49.1025	-124.57241	GIS_ID_Link28832	TimberWest
Nitinat Upper	MHmm1	49.10288	-124.57278	GIS_ID_Link28833	TimberWest
Nitinat Upper	MHmm1	49.10232	-124.57341	GIS_ID_Link28834	TimberWest
Nanaimo Upper	CWHmm2	49.02313	-124.48138	GIS_ID_Link28835	TimberWest
Nanaimo Upper	CWHmm2	49.02199	-124.48189	GIS_ID_Link28836	TimberWest
Nanaimo Upper	CWHmm2	49.02339	-124.47906	GIS_ID_Link28837	TimberWest
Nanaimo Upper	CWHmm2	49.02402	-124.48106	GIS_ID_Link28838	TimberWest
Nanaimo Upper	CWHmm2	49.02397	-124.48047	GIS_ID_Link28839	TimberWest
Nanaimo Upper	CWHmm2	49.02392	-124.47961	GIS_ID_Link28840	TimberWest
Nanaimo Upper	CWHmm2	49.02172	-124.48238	GIS_ID_Link28841	TimberWest
Nanaimo Upper	CWHmm2	49.02236	-124.4834	GIS_ID_Link28842	TimberWest
Nanaimo Upper	CWHmm2	49.02395	-124.48097	GIS_ID_Link28843	TimberWest
Nitinat Upper	CWHmm2	49.04471	-124.51526	GIS_ID_Link28844	TimberWest
Nitinat Upper	CWHmm2	49.04638	-124.51674	GIS_ID_Link28845	TimberWest
Nitinat Upper	MHmm1	49.04479	-124.51197	GIS_ID_Link28846	TimberWest
Nitinat Upper	MHmm1	49.04513	-124.51323	GIS_ID_Link28847	TimberWest
Nitinat Upper	MHmm1	49.04663	-124.5123	GIS_ID_Link28848	TimberWest
Nitinat Upper	MHmm1	49.0456	-124.51134	GIS_ID_Link28849	TimberWest
Nitinat Upper	MHmm1	49.04534	-124.51128	GIS_ID_Link28850	TimberWest
Nitinat Upper	MHmm1	49.04543	-124.51179	GIS_ID_Link28851	TimberWest
Nitinat Upper	MHmm1	49.04551	-124.51217	GIS_ID_Link28852	TimberWest
Nitinat Upper	MHmm1	49.11717	-124.57501	GIS_ID_Link28853	TimberWest
Nitinat Upper	MHmm1	49.11779	-124.57361	GIS_ID_Link28854	TimberWest
Nitinat Upper	MHmm1	49.11762	-124.57468	GIS_ID_Link28855	TimberWest
Nitinat Upper	MHmm1	49.11629	-124.57324	GIS_ID_Link28856	TimberWest
Nitinat Upper	MHmm1	49.11565	-124.57657	GIS_ID_Link28857	TimberWest
Nitinat Upper	MHmm1	49.11756	-124.57523	GIS_ID_Link28858	TimberWest
Nitinat Upper	MHmm1	49.11677	-124.5764	GIS_ID_Link28859	TimberWest
Nitinat Upper	CWHmm2	49.11709	-124.5718	GIS_ID_Link28860	TimberWest
Nitinat Upper	MHmm1	49.11724	-124.57514	GIS_ID_Link28861	TimberWest
Nitinat Upper	MHmm1	49.1175	-124.5745	GIS_ID_Link28862	TimberWest
Nitinat Upper	MHmm1	49.11775	-124.57356	GIS_ID_Link28863	TimberWest

Location (Basin)	Biogeo Zone (BGC_LABEL)	Latitude	Longitude	GIS_ID	Ownership
Nitinat Upper	MHmm1	49.11787	-124.57282	GIS_ID_Link28864	TimberWest
Nitinat Upper	MHmm1	49.11576	-124.57664	GIS_ID_Link28865	TimberWest
Nitinat Upper	MHmm1	49.11625	-124.57639	GIS_ID_Link28866	TimberWest
Nitinat Upper	CWHmm2	49.07697	-124.52901	GIS_ID_Link28867	TimberWest
Nanaimo Upper	CWHmm2	49.11579	-124.51666	GIS_ID_Link28868	TimberWest
Nanaimo Upper	MHmm1	49.11658	-124.51744	GIS_ID_Link28869	TimberWest
Nanaimo Upper	MHmm1	49.11577	-124.519	GIS_ID_Link28870	TimberWest
Haslam Creek	CWHmm2	48.98419	-124.05009	GIS_ID_Link28871	TimberWest
Nanaimo Upper	CWHmm2	49.01697	-124.48233	GIS_ID_Link28872	TimberWest
Nanaimo Upper	MHmm1	49.0155	-124.47789	GIS_ID_Link28873	TimberWest
Nanaimo Upper	MHmm1	49.01542	-124.47853	GIS_ID_Link28874	TimberWest
Nitinat Lower	CWHmm2	49.00565	-124.50916	GIS_ID_Link28875	TimberWest
Nitinat Lower	CWHmm2	49.00687	-124.50659	GIS_ID_Link28876	TimberWest
Nitinat Lower	CWHmm2	49.00756	-124.50926	GIS_ID_Link28877	TimberWest
Nitinat Lower	CWHmm2	49.0078	-124.50721	GIS_ID_Link28878	TimberWest
Nitinat Lower	CWHmm2	49.0076	-124.5071	GIS_ID_Link28879	TimberWest
Nitinat Lower	CWHmm2	49.00923	-124.50914	GIS_ID_Link28880	TimberWest
Nitinat Lower	CWHmm2	49.00525	-124.50749	GIS_ID_Link28881	TimberWest
Nitinat Lower	CWHmm2	49.00696	-124.50742	GIS_ID_Link28882	TimberWest
Nitinat Lower	CWHmm2	49.00913	-124.50924	GIS_ID_Link28883	TimberWest
Nitinat Lower	CWHmm2	49.00552	-124.50794	GIS_ID_Link28884	TimberWest
Nanaimo Green	CWHmm2	48.98588	-124.3784	GIS_ID_Link28885	TimberWest
Nanaimo Upper	MHmm1	49.0412	-124.4942	GIS_ID_Link28886	TimberWest
Nanaimo Upper	MHmm1	49.04073	-124.4951	GIS_ID_Link28887	TimberWest
Nanaimo Upper	MHmm1	49.04067	-124.49236	GIS_ID_Link28888	TimberWest
Nanaimo Upper	MHmm1	49.04066	-124.49911	GIS_ID_Link28889	TimberWest
Nanaimo Upper	MHmm1	49.0411	-124.49404	GIS_ID_Link28890	TimberWest
Nanaimo Upper	MHmm1	49.0404	-124.49661	GIS_ID_Link28891	TimberWest
Nanaimo Upper	MHmm1	49.04079	-124.49283	GIS_ID_Link28892	TimberWest
Nanaimo Upper	MHmm1	49.12721	-124.41537	GIS_ID_Link28893	TimberWest
Nanaimo Upper	MHmm1	49.12242	-124.41086	GIS_ID_Link28894	TimberWest
Nanaimo Upper	CWHmm2	49.11975	-124.41087	GIS_ID_Link28895	TimberWest
Nanaimo Upper	CWHmm2	49.1219	-124.41177	GIS_ID_Link28896	TimberWest
Nanaimo Upper	MHmm1	49.12384	-124.40996	GIS_ID_Link28897	TimberWest
Nanaimo Upper	MHmm1	49.12288	-124.41136	GIS_ID_Link28898	TimberWest
Nanaimo Upper	CWHmm2	49.03527	-124.49554	GIS_ID_Link28899	TimberWest
Nanaimo Upper	MHmm1	49.12309	-124.42288	GIS_ID_Link28900	TimberWest
Nanaimo Upper	MHmm1	49.12318	-124.42081	GIS_ID_Link28901	TimberWest
Nanaimo Upper	MHmm1	49.12197	-124.42078	GIS_ID_Link28902	TimberWest
Nanaimo Upper	MHmm1	49.12231	-124.42229	GIS_ID_Link28903	TimberWest
Nanaimo Upper	MHmm1	49.1229	-124.42214	GIS_ID_Link28904	TimberWest
Nanaimo Upper	MHmm1	49.1222	-124.42038	GIS_ID_Link28905	TimberWest
Nanaimo Upper	MHmm1	49.12134	-124.42269	GIS_ID_Link28906	TimberWest
Nanaimo Upper	MHmm1	49.12207	-124.42084	GIS_ID_Link28907	TimberWest
Nanaimo Upper	MHmm1	49.12253	-124.42203	GIS_ID_Link28908	TimberWest
Nitinat Upper	CWHmm2	49.10067	-124.58201	GIS_ID_Link28909	TimberWest
Nitinat Upper	CWHmm2	49.10002	-124.58136	GIS_ID_Link28910	TimberWest
Nitinat Upper	CWHmm2	49.10062	-124.58157	GIS_ID_Link28911	TimberWest
Nitinat Upper	MHmm1	49.10439	-124.58533	GIS_ID_Link28912	TimberWest
Nitinat Upper	MHmm1	49.10456	-124.58606	GIS_ID_Link28913	TimberWest
Nitinat Upper	CWHmm2	49.06367	-124.60445	GIS_ID_Link28914	TimberWest

Location (Basin)	Biogeo Zone (BGC_LABEL)	Latitude	Longitude	GIS_ID	Ownership
Nanaimo Upper	MHmm1	49.11744	-124.51852	GIS_ID_Link28915	TimberWest
Nanaimo Green	MHmm1	49.02221	-124.39469	GIS_ID_Link28916	TimberWest
Nanaimo Green	MHmm1	49.0212	-124.3951	GIS_ID_Link28917	TimberWest
Nanaimo Green	MHmm1	49.02191	-124.3958	GIS_ID_Link28918	TimberWest
Nanaimo Green	MHmm1	49.02198	-124.39619	GIS_ID_Link28919	TimberWest
Nanaimo Green	MHmm1	49.02203	-124.39646	GIS_ID_Link28920	TimberWest
Nanaimo Green	MHmm1	49.02079	-124.39341	GIS_ID_Link28921	TimberWest
Nanaimo Green	MHmm1	49.02091	-124.39494	GIS_ID_Link28922	TimberWest
Nanaimo Green	MHmm1	49.02169	-124.39476	GIS_ID_Link28923	TimberWest
Nitinat Upper	MHmm1	49.10616	-124.57591	GIS_ID_Link28924	TimberWest
Nitinat Upper	MHmm1	49.10428	-124.57974	GIS_ID_Link28925	TimberWest
Nanaimo Upper	CWHmm2	49.03395	-124.4956	GIS_ID_Link28926	TimberWest
Nanaimo Upper	CWHmm2	49.03238	-124.48949	GIS_ID_Link28927	TimberWest
Nanaimo Upper	CWHmm2	49.03259	-124.4967	GIS_ID_Link28928	TimberWest
Nanaimo Upper	CWHmm2	49.03817	-124.48599	GIS_ID_Link28929	TimberWest
Nanaimo Upper	CWHmm2	49.03283	-124.49598	GIS_ID_Link28930	TimberWest
Nanaimo Upper	CWHmm2	49.03306	-124.49607	GIS_ID_Link28931	TimberWest
Nanaimo Upper	CWHmm2	49.03383	-124.49446	GIS_ID_Link28932	TimberWest
Nanaimo Upper	CWHmm2	49.03297	-124.49412	GIS_ID_Link28933	TimberWest
Nanaimo Upper	CWHmm2	49.03413	-124.48914	GIS_ID_Link28934	TimberWest
Nanaimo Upper	CWHmm2	49.03299	-124.49096	GIS_ID_Link28935	TimberWest
Nanaimo Upper	CWHmm2	49.03599	-124.49076	GIS_ID_Link28936	TimberWest
Nanaimo Upper	CWHmm2	49.03865	-124.48494	GIS_ID_Link28937	TimberWest
Nanaimo Upper	CWHmm2	49.03809	-124.48718	GIS_ID_Link28938	TimberWest
Nanaimo Upper	CWHmm2	49.03338	-124.49675	GIS_ID_Link28939	TimberWest
Nanaimo Upper	CWHmm2	49.03327	-124.49535	GIS_ID_Link28940	TimberWest
Nanaimo Upper	CWHmm2	49.03278	-124.49753	GIS_ID_Link28941	TimberWest
Nanaimo Upper	CWHmm2	49.03289	-124.49686	GIS_ID_Link28942	TimberWest
Nanaimo Upper	CWHmm2	49.03308	-124.49529	GIS_ID_Link28943	TimberWest
Nanaimo Upper	CWHmm2	49.0328	-124.49691	GIS_ID_Link28944	TimberWest
Nanaimo Upper	CWHmm2	49.03315	-124.48762	GIS_ID_Link28945	TimberWest
Nanaimo Upper	CWHmm2	49.03296	-124.49596	GIS_ID_Link28946	TimberWest
Nanaimo Upper	CWHmm2	49.03367	-124.49226	GIS_ID_Link28947	TimberWest
Nanaimo Upper	CWHmm2	49.03325	-124.4896	GIS_ID_Link28948	TimberWest
Nanaimo Upper	CWHmm2	49.03495	-124.49009	GIS_ID_Link28949	TimberWest
Nanaimo Upper	CWHmm2	49.0383	-124.48968	GIS_ID_Link28950	TimberWest
Nanaimo Upper	CWHmm2	49.03337	-124.49662	GIS_ID_Link28951	TimberWest
Nanaimo Upper	CWHmm2	49.03422	-124.49348	GIS_ID_Link28952	TimberWest
Nanaimo Upper	CWHmm2	49.04487	-124.4694	GIS_ID_Link28953	TimberWest
Nanaimo Upper	CWHmm2	49.04465	-124.46599	GIS_ID_Link28954	TimberWest
Nanaimo Upper	MHmm1	49.04786	-124.46978	GIS_ID_Link28955	TimberWest
Nanaimo Upper	MHmm1	49.0477	-124.47036	GIS_ID_Link28956	TimberWest
Nanaimo Upper	MHmm1	49.04818	-124.46996	GIS_ID_Link28957	TimberWest
Nanaimo Upper	MHmm1	49.04879	-124.46906	GIS_ID_Link28958	TimberWest
Nanaimo Upper	MHmm1	49.04705	-124.47153	GIS_ID_Link28959	TimberWest
Nanaimo Upper	MHmm1	49.04704	-124.46839	GIS_ID_Link28960	TimberWest
Nanaimo Upper	MHmm1	49.04674	-124.4669	GIS_ID_Link28961	TimberWest
Nanaimo Upper	MHmm1	49.04705	-124.46731	GIS_ID_Link28962	TimberWest
Nanaimo Upper	MHmm1	49.04975	-124.46577	GIS_ID_Link28963	TimberWest
Nanaimo Upper	MHmm1	49.04848	-124.46841	GIS_ID_Link28964	TimberWest
Nanaimo Upper	MHmm1	49.0472	-124.47063	GIS_ID_Link28965	TimberWest

Location (Basin)	Biogeo Zone (BGC_LABEL)	Latitude	Longitude	GIS_ID	Ownership
Nanaimo Upper	MHmm1	49.04711	-124.4708	GIS_ID_Link28966	TimberWest
Nanaimo Upper	MHmm1	49.049	-124.46798	GIS_ID_Link28967	TimberWest
Nanaimo Upper	MHmm1	49.0483	-124.46986	GIS_ID_Link28968	TimberWest
Nanaimo Upper	MHmm1	49.04771	-124.47015	GIS_ID_Link28969	TimberWest
Nanaimo Upper	MHmm1	49.04701	-124.47137	GIS_ID_Link28970	TimberWest
Nanaimo Upper	MHmm1	49.047	-124.47263	GIS_ID_Link28971	TimberWest
Nanaimo Upper	MHmm1	49.04813	-124.46923	GIS_ID_Link28972	TimberWest
Nanaimo Upper	MHmm1	49.0482	-124.46909	GIS_ID_Link28973	TimberWest
Nanaimo Upper	MHmm1	49.04706	-124.46859	GIS_ID_Link28974	TimberWest
Nanaimo Upper	MHmm1	49.04674	-124.46694	GIS_ID_Link28975	TimberWest
Nanaimo Upper	CWHmm2	49.10564	-124.4308	GIS_ID_Link28976	TimberWest
Cowichan Lake	MHmm1	48.94383	-124.45982	GIS_ID_Link28977	TimberWest
Nitinat Lower	MHmm1	48.94824	-124.46612	GIS_ID_Link28978	TimberWest
Nitinat Lower	MHmm1	48.94695	-124.46535	GIS_ID_Link28979	TimberWest
Nitinat Lower	MHmm1	48.94822	-124.46263	GIS_ID_Link28980	TimberWest
Nitinat Lower	MHmm1	48.94644	-124.46323	GIS_ID_Link28981	TimberWest
Nitinat Lower	MHmm1	48.94769	-124.46614	GIS_ID_Link28982	TimberWest
Nitinat Lower	MHmm1	48.94783	-124.46389	GIS_ID_Link28983	TimberWest
Nitinat Lower	MHmm1	48.9481	-124.46268	GIS_ID_Link28984	TimberWest
Nanaimo Upper	MHmm1	49.0457	-124.49203	GIS_ID_Link28985	TimberWest
Nanaimo Upper	MHmm1	49.04597	-124.49208	GIS_ID_Link28986	TimberWest
Nitinat Upper	CWHmm2	49.06092	-124.60212	GIS_ID_Link28987	TimberWest
Nanaimo Upper	CWHmm2	49.10824	-124.43152	GIS_ID_Link28988	TimberWest
Nanaimo Green	CWHmm2	49.02143	-124.41315	GIS_ID_Link28989	TimberWest
Nanaimo Upper	MHmm1	49.08461	-124.50646	GIS_ID_Link28990	TimberWest
Nanaimo Upper	CWHmm2	49.10586	-124.42838	GIS_ID_Link28991	TimberWest
Nanaimo Upper	CWHmm2	49.11201	-124.43215	GIS_ID_Link28992	TimberWest
Nanaimo Upper	CWHmm2	49.11378	-124.43226	GIS_ID_Link28993	TimberWest
Nanaimo Upper	CWHmm2	49.11458	-124.43382	GIS_ID_Link28994	TimberWest
Nanaimo Upper	CWHmm2	49.09031	-124.45217	GIS_ID_Link28995	TimberWest
Nanaimo Upper	CWHmm2	49.09025	-124.45176	GIS_ID_Link28996	TimberWest
Nanaimo Upper	CWHmm2	49.08915	-124.45482	GIS_ID_Link28997	TimberWest
Nanaimo Upper	CWHmm2	49.09006	-124.45238	GIS_ID_Link28998	TimberWest
Nanaimo Upper	CWHmm2	49.09039	-124.45414	GIS_ID_Link28999	TimberWest
Nanaimo Upper	CWHmm2	49.08899	-124.4529	GIS_ID_Link29000	TimberWest
Nanaimo Upper	CWHmm2	49.08993	-124.45224	GIS_ID_Link29001	TimberWest
Nanaimo Upper	CWHmm2	49.0901	-124.45177	GIS_ID_Link29002	TimberWest
Nanaimo Upper	CWHmm2	49.08959	-124.4536	GIS_ID_Link29003	TimberWest
Nanaimo Upper	CWHmm2	49.08912	-124.45475	GIS_ID_Link29004	TimberWest
Nanaimo Upper	CWHmm2	49.09004	-124.45241	GIS_ID_Link29005	TimberWest
Nanaimo Upper	CWHmm2	49.11044	-124.43616	GIS_ID_Link29006	TimberWest
Nanaimo Upper	CWHmm2	49.1098	-124.43564	GIS_ID_Link29007	TimberWest
Nanaimo Upper	CWHmm2	49.11036	-124.43608	GIS_ID_Link29008	TimberWest
Nanaimo Upper	CWHmm2	49.11017	-124.4359	GIS_ID_Link29009	TimberWest
Nanaimo Upper	CWHmm2	49.1098	-124.43667	GIS_ID_Link29010	TimberWest
Nanaimo Upper	CWHmm2	49.11061	-124.43836	GIS_ID_Link29011	TimberWest
Nanaimo Upper	CWHmm2	49.11014	-124.43764	GIS_ID_Link29012	TimberWest
Nanaimo Upper	CWHmm2	49.11083	-124.4361	GIS_ID_Link29013	TimberWest
Nanaimo Upper	CWHmm2	49.11002	-124.43584	GIS_ID_Link29014	TimberWest
Nanaimo Upper	CWHmm2	49.11003	-124.43701	GIS_ID_Link29015	TimberWest
Nanaimo Upper	CWHmm2	49.11058	-124.43795	GIS_ID_Link29016	TimberWest

Location (Basin)	Biogeo Zone (BGC_LABEL)	Latitude	Longitude	GIS_ID	Ownership
Nanaimo Upper	CWHmm2	49.11101	-124.43698	GIS_ID_Link29017	TimberWest
Nanaimo Upper	CWHmm2	49.10982	-124.43562	GIS_ID_Link29018	TimberWest
Nanaimo Upper	CWHmm2	49.11077	-124.43831	GIS_ID_Link29019	TimberWest
Nanaimo Upper	CWHmm2	49.11055	-124.43704	GIS_ID_Link29020	TimberWest
Nanaimo Middle	CWHmm2	49.13049	-124.39363	GIS_ID_Link29021	TimberWest
Nanaimo Middle	CWHmm2	49.1299	-124.39145	GIS_ID_Link29022	TimberWest
Nanaimo Middle	CWHmm2	49.1315	-124.391	GIS_ID_Link29023	TimberWest
Nanaimo Middle	CWHmm2	49.13124	-124.39366	GIS_ID_Link29024	TimberWest
Nanaimo Middle	CWHmm2	49.13091	-124.38986	GIS_ID_Link29025	TimberWest
Nanaimo Middle	CWHmm2	49.1297	-124.39422	GIS_ID_Link29026	TimberWest
Nanaimo Middle	CWHmm2	49.13177	-124.39197	GIS_ID_Link29027	TimberWest
Nanaimo Middle	CWHmm2	49.13008	-124.39038	GIS_ID_Link29028	TimberWest
Nanaimo Middle	CWHmm2	49.13034	-124.39145	GIS_ID_Link29029	TimberWest
Nanaimo Middle	CWHmm2	49.13043	-124.39248	GIS_ID_Link29030	TimberWest
Nanaimo Middle	CWHmm2	49.1303	-124.39358	GIS_ID_Link29031	TimberWest
Nanaimo Middle	CWHmm2	49.13197	-124.39144	GIS_ID_Link29032	TimberWest
Nanaimo Middle	CWHmm2	49.13152	-124.39122	GIS_ID_Link29033	TimberWest
Nanaimo Middle	CWHmm2	49.13084	-124.38973	GIS_ID_Link29034	TimberWest
Nanaimo Middle	CWHmm2	49.13051	-124.39061	GIS_ID_Link29035	TimberWest
Nanaimo Middle	CWHmm2	49.13019	-124.39231	GIS_ID_Link29036	TimberWest
Nanaimo Middle	CWHmm2	49.13173	-124.39242	GIS_ID_Link29037	TimberWest
Nanaimo Middle	CWHmm2	49.13398	-124.38711	GIS_ID_Link29038	TimberWest
Englishman South CW	MHmm1	49.13864	-124.36603	GIS_ID_Link29039	TimberWest
Englishman South CW	MHmm1	49.13783	-124.36399	GIS_ID_Link29040	TimberWest
Nanaimo Middle	MHmm1	49.13964	-124.37658	GIS_ID_Link29041	TimberWest
Nanaimo Middle	MHmm1	49.13734	-124.37217	GIS_ID_Link29042	TimberWest
Nanaimo Middle	MHmm1	49.14091	-124.37043	GIS_ID_Link29043	TimberWest
Nanaimo Middle	MHmm1	49.13928	-124.37244	GIS_ID_Link29044	TimberWest
Nanaimo Middle	MHmm1	49.13935	-124.37161	GIS_ID_Link29045	TimberWest
Nanaimo Middle	MHmm1	49.14109	-124.37249	GIS_ID_Link29046	TimberWest
Nanaimo Middle	MHmm1	49.13875	-124.37351	GIS_ID_Link29047	TimberWest
Nanaimo Middle	MHmm1	49.13864	-124.37135	GIS_ID_Link29048	TimberWest
Nanaimo Middle	MHmm1	49.14018	-124.37382	GIS_ID_Link29049	TimberWest
Nanaimo Middle	MHmm1	49.13917	-124.36936	GIS_ID_Link29050	TimberWest
Nanaimo Middle	MHmm1	49.13656	-124.37235	GIS_ID_Link29051	TimberWest
Nanaimo Middle	MHmm1	49.13953	-124.37022	GIS_ID_Link29052	TimberWest
Nanaimo Middle	MHmm1	49.14005	-124.37084	GIS_ID_Link29053	TimberWest
Nanaimo Middle	MHmm1	49.13977	-124.37181	GIS_ID_Link29054	TimberWest
Nanaimo Middle	MHmm1	49.13643	-124.3728	GIS_ID_Link29055	TimberWest
Nanaimo Middle	MHmm1	49.13887	-124.37302	GIS_ID_Link29056	TimberWest
Nanaimo Middle	MHmm1	49.13917	-124.37264	GIS_ID_Link29057	TimberWest
Nanaimo Middle	MHmm1	49.1405	-124.37171	GIS_ID_Link29058	TimberWest
Nanaimo Middle	MHmm1	49.13662	-124.37244	GIS_ID_Link29059	TimberWest
Nanaimo Middle	MHmm1	49.13746	-124.36911	GIS_ID_Link29060	TimberWest
Nanaimo Middle	MHmm1	49.13931	-124.36948	GIS_ID_Link29061	TimberWest
Nanaimo Middle	MHmm1	49.13933	-124.37161	GIS_ID_Link29062	TimberWest
Nanaimo Middle	MHmm1	49.13952	-124.3709	GIS_ID_Link29063	TimberWest
Nanaimo Middle	MHmm1	49.13931	-124.3716	GIS_ID_Link29064	TimberWest
Nanaimo Middle	MHmm1	49.13925	-124.37243	GIS_ID_Link29065	TimberWest
Nanaimo Middle	MHmm1	49.14106	-124.37253	GIS_ID_Link29066	TimberWest
Nanaimo Middle	MHmm1	49.1396	-124.37084	GIS_ID_Link29067	TimberWest

Location (Basin)	Biogeo Zone (BGC_LABEL)	Latitude	Longitude	GIS_ID	Ownership
Nanaimo Middle	MHmm1	49.13952	-124.3703	GIS_ID_Link29068	TimberWest
Nanaimo Middle	MHmm1	49.13979	-124.37183	GIS_ID_Link29069	TimberWest
Nanaimo Middle	MHmm1	49.14007	-124.37084	GIS_ID_Link29070	TimberWest
Nanaimo Middle	MHmm1	49.14062	-124.37397	GIS_ID_Link29071	TimberWest
Englishman Middle CW	MHmm1	49.14404	-124.38487	GIS_ID_Link29072	TimberWest
Englishman Middle CW	MHmm1	49.1436	-124.37604	GIS_ID_Link29073	TimberWest
Englishman Middle CW	MHmm1	49.14461	-124.38512	GIS_ID_Link29074	TimberWest
Englishman South CW	MHmm1	49.13993	-124.35431	GIS_ID_Link29075	TimberWest
Englishman South CW	MHmm1	49.14073	-124.35544	GIS_ID_Link29076	TimberWest
Englishman South CW	MHmm1	49.14018	-124.35729	GIS_ID_Link29077	TimberWest
Englishman South CW	MHmm1	49.14031	-124.35643	GIS_ID_Link29078	TimberWest
Englishman South CW	MHmm1	49.14006	-124.35674	GIS_ID_Link29079	TimberWest
Englishman South CW	MHmm1	49.14018	-124.35176	GIS_ID_Link29080	TimberWest
Englishman South CW	MHmm1	49.1399	-124.35885	GIS_ID_Link29081	TimberWest
Englishman South CW	MHmm1	49.14021	-124.35786	GIS_ID_Link29082	TimberWest
Englishman South CW	MHmm1	49.13983	-124.35923	GIS_ID_Link29083	TimberWest
Englishman South CW	MHmm1	49.14015	-124.3588	GIS_ID_Link29084	TimberWest
Englishman South CW	MHmm1	49.14035	-124.35835	GIS_ID_Link29085	TimberWest
Englishman South CW	MHmm1	49.14023	-124.35757	GIS_ID_Link29086	TimberWest
Englishman South CW	MHmm1	49.14004	-124.35439	GIS_ID_Link29087	TimberWest
Englishman South CW	MHmm1	49.14027	-124.35683	GIS_ID_Link29088	TimberWest
Englishman South CW	MHmm1	49.14001	-124.35998	GIS_ID_Link29089	TimberWest
Englishman South CW	MHmm1	49.14006	-124.35924	GIS_ID_Link29090	TimberWest
Englishman South CW	MHmm1	49.14025	-124.35814	GIS_ID_Link29091	TimberWest
Englishman South CW	MHmm1	49.1403	-124.35181	GIS_ID_Link29092	TimberWest
Englishman South CW	MHmm1	49.14006	-124.35822	GIS_ID_Link29093	TimberWest
Englishman South CW	MHmm1	49.14017	-124.35657	GIS_ID_Link29094	TimberWest
Englishman South CW	MHmm1	49.14014	-124.35173	GIS_ID_Link29095	TimberWest
Nanaimo Middle	CWHmm2	49.13719	-124.3863	GIS_ID_Link29096	TimberWest
Nanaimo Middle	CWHmm2	49.13718	-124.38708	GIS_ID_Link29097	TimberWest
Nanaimo Middle	MHmm1	49.14239	-124.37161	GIS_ID_Link29098	TimberWest
Nanaimo Middle	MHmm1	49.14208	-124.37818	GIS_ID_Link29099	TimberWest
Nanaimo Middle	MHmm1	49.14163	-124.37815	GIS_ID_Link29100	TimberWest
Nanaimo Middle	MHmm1	49.1427	-124.37845	GIS_ID_Link29101	TimberWest
Nanaimo Middle	MHmm1	49.14279	-124.379	GIS_ID_Link29102	TimberWest
Nanaimo Middle	MHmm1	49.14116	-124.37812	GIS_ID_Link29103	TimberWest
Nanaimo Middle	MHmm1	49.14184	-124.37641	GIS_ID_Link29104	TimberWest
Nanaimo Middle	MHmm1	49.14309	-124.37702	GIS_ID_Link29105	TimberWest
Nanaimo Middle	MHmm1	49.14148	-124.37307	GIS_ID_Link29106	TimberWest
Nanaimo Middle	CWHmm2	49.13671	-124.38581	GIS_ID_Link29107	TimberWest
Nanaimo Middle	CWHmm2	49.13725	-124.38662	GIS_ID_Link29108	TimberWest
Nanaimo Middle	MHmm1	49.14088	-124.37818	GIS_ID_Link29109	TimberWest
Nanaimo Middle	MHmm1	49.14217	-124.37809	GIS_ID_Link29110	TimberWest
Nanaimo Middle	MHmm1	49.14275	-124.37834	GIS_ID_Link29111	TimberWest
Nanaimo Middle	MHmm1	49.14144	-124.37802	GIS_ID_Link29112	TimberWest
Nanaimo Middle	CWHmm2	49.1366	-124.38671	GIS_ID_Link29113	TimberWest
Nanaimo Middle	MHmm1	49.14152	-124.37309	GIS_ID_Link29114	TimberWest
Puntledge Moat - Eric CW	CWHmm2	49.64932	-125.37424	GIS_ID_Link29115	TimberWest
Puntledge Moat - Eric CW	CWHmm2	49.64822	-125.3751	GIS_ID_Link29116	TimberWest
Puntledge Willemar CW	CWHxm2	49.5178	-125.21232	GIS_ID_Link29117	TimberWest
Puntledge Willemar CW	CWHxm2	49.51718	-125.21394	GIS_ID_Link29118	TimberWest

Location (Basin)	Biogeo Zone (BGC_LABEL)	Latitude	Longitude	GIS_ID	Ownership
Puntledge Willemar CW	CWHxm2	49.51771	-125.21277	GIS_ID_Link29119	TimberWest
Puntledge Willemar CW	CWHxm2	49.5177	-125.21355	GIS_ID_Link29120	TimberWest
Puntledge Willemar CW	CWHxm2	49.51769	-125.21311	GIS_ID_Link29121	TimberWest
Puntledge Willemar CW	CWHxm2	49.5177	-125.21326	GIS_ID_Link29122	TimberWest
Puntledge Moat - Eric CW	CWHmm2	49.66283	-125.29431	GIS_ID_Link29123	TimberWest
Puntledge Moat - Eric CW	CWHmm2	49.66248	-125.29503	GIS_ID_Link29124	TimberWest
Puntledge Willemar CW	CWHmm2	49.5318	-125.19214	GIS_ID_Link29125	TimberWest
Puntledge Willemar CW	CWHmm2	49.5318	-125.19199	GIS_ID_Link29126	TimberWest
Puntledge Willemar CW	CWHxm2	49.53116	-125.19098	GIS_ID_Link29127	TimberWest
Puntledge Moat - Eric CW	CWHmm2	49.68123	-125.337	GIS_ID_Link29128	TimberWest
Puntledge Cruikshank CW	CWHmm2	49.62362	-125.28232	GIS_ID_Link29129	TimberWest
Puntledge Cruikshank CW	CWHmm2	49.6236	-125.28332	GIS_ID_Link29130	TimberWest
Puntledge Willemar CW	CWHmm1	49.51016	-125.2578	GIS_ID_Link29131	TimberWest
Puntledge Willemar CW	CWHmm1	49.50956	-125.25638	GIS_ID_Link29132	TimberWest
Puntledge Willemar CW	CWHmm1	49.51003	-125.25756	GIS_ID_Link29133	TimberWest
Puntledge Willemar CW	CWHmm1	49.50987	-125.25711	GIS_ID_Link29134	TimberWest
Puntledge Willemar CW	CWHmm1	49.5101	-125.25764	GIS_ID_Link29135	TimberWest
Puntledge Cruikshank CW	CWHmm2	49.65808	-125.28675	GIS_ID_Link29136	TimberWest
Puntledge Moat - Eric CW	CWHmm2	49.65876	-125.28961	GIS_ID_Link29137	TimberWest
Puntledge Willemar CW	CWHxm2	49.52018	-125.21553	GIS_ID_Link29138	TimberWest
Puntledge Willemar CW	CWHxm2	49.52074	-125.21446	GIS_ID_Link29139	TimberWest
Puntledge Willemar CW	CWHxm2	49.51954	-125.2152	GIS_ID_Link29140	TimberWest
Puntledge Willemar CW	CWHxm2	49.51981	-125.21437	GIS_ID_Link29141	TimberWest
Puntledge Willemar CW	CWHxm2	49.5183	-125.2133	GIS_ID_Link29142	TimberWest
Puntledge Willemar CW	CWHxm2	49.51898	-125.21349	GIS_ID_Link29143	TimberWest
Puntledge Willemar CW	CWHxm2	49.51906	-125.21323	GIS_ID_Link29144	TimberWest
Puntledge Browns CW	CWHmm1	49.70565	-125.22699	GIS_ID_Link29145	TimberWest
Puntledge Browns CW	CWHmm1	49.70661	-125.22724	GIS_ID_Link29146	TimberWest
Puntledge Browns CW	CWHmm1	49.70317	-125.22607	GIS_ID_Link29147	TimberWest
Puntledge Browns CW	CWHmm1	49.70449	-125.22666	GIS_ID_Link29148	TimberWest
Puntledge Browns CW	CWHmm1	49.7058	-125.22695	GIS_ID_Link29149	TimberWest
Puntledge Browns CW	CWHmm1	49.70341	-125.22635	GIS_ID_Link29150	TimberWest
Puntledge Lower CW	CWHxm2	49.56722	-125.14881	GIS_ID_Link29151	TimberWest
Puntledge Lower CW	CWHxm2	49.56691	-125.15185	GIS_ID_Link29152	TimberWest
Puntledge Lower CW	CWHxm2	49.56604	-125.15057	GIS_ID_Link29153	TimberWest
Puntledge Lower CW	CWHxm2	49.56651	-125.14962	GIS_ID_Link29154	TimberWest
Puntledge Lower CW	CWHxm2	49.56627	-125.15087	GIS_ID_Link29155	TimberWest
Puntledge Lower CW	CWHxm2	49.56671	-125.15086	GIS_ID_Link29156	TimberWest
Puntledge Willemar CW	CWHxm2	49.51852	-125.21239	GIS_ID_Link29157	TimberWest
Puntledge Willemar CW	CWHxm2	49.51983	-125.21135	GIS_ID_Link29158	TimberWest
Puntledge Willemar CW	CWHxm2	49.5188	-125.20508	GIS_ID_Link29159	TimberWest
Puntledge Willemar CW	CWHxm2	49.51906	-125.20876	GIS_ID_Link29160	TimberWest
Puntledge Willemar CW	CWHxm2	49.51837	-125.21238	GIS_ID_Link29161	TimberWest
Puntledge Willemar CW	CWHxm2	49.51795	-125.20612	GIS_ID_Link29162	TimberWest
Puntledge Willemar CW	CWHxm2	49.51981	-125.21163	GIS_ID_Link29163	TimberWest
Puntledge Willemar CW	CWHxm2	49.51887	-125.21231	GIS_ID_Link29164	TimberWest
Puntledge Willemar CW	CWHxm2	49.51921	-125.20523	GIS_ID_Link29165	TimberWest
Puntledge Willemar CW	CWHxm2	49.51864	-125.21321	GIS_ID_Link29166	TimberWest
Puntledge Willemar CW	CWHxm2	49.51876	-125.21266	GIS_ID_Link29167	TimberWest
Puntledge Willemar CW	CWHxm2	49.52003	-125.21291	GIS_ID_Link29168	TimberWest
Puntledge Willemar CW	CWHxm2	49.51975	-125.21247	GIS_ID_Link29169	TimberWest

Location (Basin)	Biogeo Zone (BGC_LABEL)	Latitude	Longitude	GIS_ID	Ownership
Puntledge Willemar CW	CWHxm2	49.51876	-125.20537	GIS_ID_Link29170	TimberWest
Puntledge Willemar CW	CWHxm2	49.51856	-125.21311	GIS_ID_Link29171	TimberWest
Puntledge Willemar CW	CWHxm2	49.51967	-125.21201	GIS_ID_Link29172	TimberWest
Puntledge Willemar CW	CWHxm2	49.51923	-125.21257	GIS_ID_Link29173	TimberWest
Puntledge Willemar CW	CWHxm2	49.51985	-125.21267	GIS_ID_Link29174	TimberWest
Puntledge Willemar CW	CWHmm1	49.51115	-125.24008	GIS_ID_Link29175	TimberWest
Puntledge Willemar CW	CWHmm1	49.51103	-125.23985	GIS_ID_Link29176	TimberWest
Puntledge Willemar CW	CWHmm1	49.51125	-125.24002	GIS_ID_Link29177	TimberWest
Puntledge Willemar CW	CWHmm1	49.51132	-125.23962	GIS_ID_Link29178	TimberWest
Puntledge Willemar CW	CWHmm1	49.51127	-125.23945	GIS_ID_Link29179	TimberWest
Puntledge Willemar CW	CWHmm1	49.51072	-125.23947	GIS_ID_Link29180	TimberWest
Puntledge Cruikshank CW	CWHmm2	49.6592	-125.28074	GIS_ID_Link29181	TimberWest
Puntledge Rees - Kweishun CW	CWHmm2	49.61104	-125.33109	GIS_ID_Link29182	TimberWest
Puntledge Beech CW	CWHxm2	49.60212	-125.21351	GIS_ID_Link29183	TimberWest
Puntledge Lower CW	CWHmm2	49.5604	-125.1984	GIS_ID_Link29184	TimberWest
Puntledge Lower CW	CWHmm2	49.56134	-125.19646	GIS_ID_Link29185	TimberWest
Puntledge Lower CW	CWHmm2	49.56096	-125.19853	GIS_ID_Link29186	TimberWest
Puntledge Lower CW	CWHmm2	49.5613	-125.19688	GIS_ID_Link29187	TimberWest
Puntledge Toma CW	CWHmm2	49.51901	-125.11709	GIS_ID_Link29188	TimberWest
Puntledge Toma CW	CWHmm2	49.51828	-125.11638	GIS_ID_Link29189	TimberWest
Puntledge Toma CW	CWHxm2	49.51839	-125.11957	GIS_ID_Link29190	TimberWest
Puntledge Toma CW	CWHxm2	49.51754	-125.11633	GIS_ID_Link29191	TimberWest
Puntledge Toma CW	CWHxm2	49.51881	-125.11833	GIS_ID_Link29192	TimberWest
Puntledge Rees - Kweishun CW	CWHmm2	49.61888	-125.29762	GIS_ID_Link29193	TimberWest
Puntledge Rees - Kweishun CW	CWHmm2	49.61848	-125.29724	GIS_ID_Link29194	TimberWest
Puntledge Pearce CW	CWHxm2	49.62146	-125.19752	GIS_ID_Link29195	TimberWest
Puntledge Pearce CW	CWHxm2	49.62266	-125.2005	GIS_ID_Link29196	TimberWest
Puntledge Pearce CW	CWHxm2	49.62151	-125.20041	GIS_ID_Link29197	TimberWest
Puntledge Pearce CW	CWHxm2	49.62077	-125.19543	GIS_ID_Link29198	TimberWest
Puntledge Cruikshank CW	CWHmm2	49.63311	-125.28944	GIS_ID_Link29199	TimberWest
Puntledge Cruikshank CW	CWHmm2	49.63246	-125.28756	GIS_ID_Link29200	TimberWest
Puntledge Cruikshank CW	CWHmm2	49.63243	-125.28875	GIS_ID_Link29201	TimberWest
Puntledge Rees - Kweishun CW	CWHmm2	49.60063	-125.315	GIS_ID_Link29202	TimberWest
Puntledge Rees - Kweishun CW	CWHmm2	49.59822	-125.31384	GIS_ID_Link29203	TimberWest
Puntledge Rees - Kweishun CW	CWHmm2	49.60001	-125.30994	GIS_ID_Link29204	TimberWest
Puntledge Willemar CW	CWHmm2	49.52994	-125.19737	GIS_ID_Link29205	TimberWest
Puntledge Willemar CW	CWHmm2	49.52973	-125.19674	GIS_ID_Link29206	TimberWest
Puntledge Willemar CW	CWHmm2	49.53006	-125.19775	GIS_ID_Link29207	TimberWest
Puntledge Willemar CW	CWHmm2	49.52856	-125.1935	GIS_ID_Link29208	TimberWest
Puntledge Willemar CW	CWHxm2	49.52575	-125.189	GIS_ID_Link29209	TimberWest
Puntledge Willemar CW	CWHxm2	49.52608	-125.19062	GIS_ID_Link29210	TimberWest
Puntledge Willemar CW	CWHxm2	49.52662	-125.18828	GIS_ID_Link29211	TimberWest
Puntledge Willemar CW	CWHxm2	49.52818	-125.18902	GIS_ID_Link29212	TimberWest
Puntledge Willemar CW	CWHxm2	49.52798	-125.18855	GIS_ID_Link29213	TimberWest
Puntledge Willemar CW	CWHxm2	49.52937	-125.18959	GIS_ID_Link29214	TimberWest
Puntledge Willemar CW	CWHxm2	49.52918	-125.19014	GIS_ID_Link29215	TimberWest
Puntledge Willemar CW	CWHxm2	49.52929	-125.18915	GIS_ID_Link29216	TimberWest
Puntledge Cruikshank CW	CWHxm2	49.58942	-125.23086	GIS_ID_Link29217	TimberWest
Puntledge Cruikshank CW	CWHxm2	49.58975	-125.23367	GIS_ID_Link29218	TimberWest
Puntledge Cruikshank CW	CWHxm2	49.59091	-125.23512	GIS_ID_Link29219	TimberWest
Puntledge Cruikshank CW	CWHxm2	49.59271	-125.23428	GIS_ID_Link29220	TimberWest

Location (Basin)	Biogeo Zone (BGC_LABEL)	Latitude	Longitude	GIS_ID	Ownership
Puntledge Rees - Kweishun CW	CWHmm2	49.60603	-125.32593	GIS_ID_Link29221	TimberWest
Puntledge Willemar CW	CWHxm2	49.51718	-125.18718	GIS_ID_Link29222	TimberWest
Puntledge Rees - Kweishun CW	CWHmm1	49.59901	-125.27472	GIS_ID_Link29223	TimberWest
Puntledge Lower CW	CWHxm2	49.63762	-125.16283	GIS_ID_Link29224	TimberWest
Puntledge Willemar CW	CWHmm2	49.55106	-125.20079	GIS_ID_Link29225	TimberWest
Puntledge Willemar CW	CWHxm2	49.54997	-125.19918	GIS_ID_Link29226	TimberWest
Puntledge Willemar CW	CWHxm2	49.5498	-125.19829	GIS_ID_Link29227	TimberWest
Puntledge Browns CW	CWHmm1	49.68021	-125.18372	GIS_ID_Link29228	TimberWest
Puntledge Browns CW	CWHmm1	49.68042	-125.18489	GIS_ID_Link29229	TimberWest
Puntledge Beech CW	CWHxm2	49.60213	-125.20957	GIS_ID_Link29230	TimberWest
Puntledge Beech CW	CWHxm2	49.60151	-125.20843	GIS_ID_Link29231	TimberWest
Puntledge Moat - Eric CW	CWHmm2	49.65931	-125.2916	GIS_ID_Link29232	TimberWest
Puntledge Willemar CW	CWHmm2	49.52244	-125.19107	GIS_ID_Link29233	TimberWest
Puntledge Willemar CW	CWHmm2	49.52291	-125.19289	GIS_ID_Link29234	TimberWest
Puntledge Willemar CW	CWHmm2	49.52229	-125.19431	GIS_ID_Link29235	TimberWest
Puntledge Willemar CW	CWHxm2	49.5224	-125.1921	GIS_ID_Link29236	TimberWest
Puntledge Lower CW	CWHxm2	49.59847	-125.21018	GIS_ID_Link29237	TimberWest
Puntledge Lower CW	CWHxm2	49.59803	-125.2125	GIS_ID_Link29238	TimberWest
Puntledge Lower CW	CWHxm2	49.59803	-125.20987	GIS_ID_Link29239	TimberWest
Puntledge Lower CW	CWHxm2	49.59917	-125.21302	GIS_ID_Link29240	TimberWest
Puntledge Lower CW	CWHxm2	49.59937	-125.21406	GIS_ID_Link29241	TimberWest
Puntledge Lower CW	CWHxm2	49.59835	-125.21388	GIS_ID_Link29242	TimberWest
Puntledge Lower CW	CWHxm2	49.59762	-125.21191	GIS_ID_Link29243	TimberWest
Puntledge Lower CW	CWHxm2	49.59683	-125.21368	GIS_ID_Link29244	TimberWest
Puntledge Lower CW	CWHxm2	49.59635	-125.21301	GIS_ID_Link29245	TimberWest
Puntledge Lower CW	CWHxm2	49.59688	-125.21132	GIS_ID_Link29246	TimberWest
Puntledge Lower CW	CWHxm2	49.59732	-125.21316	GIS_ID_Link29247	TimberWest
Puntledge Lower CW	CWHxm2	49.59844	-125.21001	GIS_ID_Link29248	TimberWest
Puntledge Lower CW	CWHmm2	49.55997	-125.20035	GIS_ID_Link29249	TimberWest
Puntledge Willemar CW	CWHxm2	49.5197	-125.19496	GIS_ID_Link29250	TimberWest
Puntledge Willemar CW	CWHxm2	49.51763	-125.19076	GIS_ID_Link29251	TimberWest
Puntledge Browns CW	CWHmm1	49.70874	-125.22605	GIS_ID_Link29252	TimberWest
Puntledge Browns CW	CWHmm2	49.71563	-125.22926	GIS_ID_Link29253	TimberWest
Puntledge Browns CW	CWHmm2	49.71721	-125.23178	GIS_ID_Link29254	TimberWest
Puntledge Browns CW	CWHmm2	49.71786	-125.23348	GIS_ID_Link29255	TimberWest
Puntledge Browns CW	CWHmm2	49.71154	-125.22668	GIS_ID_Link29256	TimberWest
Puntledge Browns CW	CWHmm2	49.71709	-125.22974	GIS_ID_Link29257	TimberWest
Puntledge Browns CW	CWHmm2	49.71586	-125.22996	GIS_ID_Link29258	TimberWest
Puntledge Browns CW	CWHmm2	49.70873	-125.22499	GIS_ID_Link29259	TimberWest
Puntledge Browns CW	CWHmm2	49.71352	-125.22725	GIS_ID_Link29260	TimberWest
Puntledge Browns CW	CWHmm2	49.71765	-125.23294	GIS_ID_Link29261	TimberWest
Puntledge Browns CW	CWHmm2	49.71741	-125.23313	GIS_ID_Link29262	TimberWest
Puntledge Cruikshank CW	CWHmm2	49.61512	-125.23845	GIS_ID_Link29263	TimberWest
Puntledge Willemar CW	CWHxm2	49.54649	-125.19266	GIS_ID_Link29264	TimberWest
Puntledge Willemar CW	CWHxm2	49.54662	-125.19236	GIS_ID_Link29265	TimberWest
Puntledge Willemar CW	CWHxm2	49.54763	-125.19371	GIS_ID_Link29266	TimberWest
Puntledge Willemar CW	CWHxm2	49.54921	-125.19428	GIS_ID_Link29267	TimberWest
Puntledge Willemar CW	CWHxm2	49.55009	-125.19582	GIS_ID_Link29268	TimberWest
Puntledge Willemar CW	CWHxm2	49.54828	-125.19419	GIS_ID_Link29269	TimberWest
Puntledge Willemar CW	CWHxm2	49.54971	-125.19572	GIS_ID_Link29270	TimberWest
Puntledge Willemar CW	CWHxm2	49.54987	-125.19512	GIS_ID_Link29271	TimberWest

Location (Basin)	Biogeo Zone (BGC_LABEL)	Latitude	Longitude	GIS_ID	Ownership
Puntledge Willemar CW	CWHxm2	49.54894	-125.19461	GIS_ID_Link29272	TimberWest
Puntledge Willemar CW	CWHxm2	49.54956	-125.19495	GIS_ID_Link29273	TimberWest
Puntledge Willemar CW	CWHxm2	49.54848	-125.19425	GIS_ID_Link29274	TimberWest
Puntledge Willemar CW	CWHxm2	49.54996	-125.19585	GIS_ID_Link29275	TimberWest
Puntledge Lower CW	CWHmm2	49.56982	-125.19563	GIS_ID_Link29276	TimberWest
Puntledge Lower CW	CWHxm2	49.567	-125.19238	GIS_ID_Link29277	TimberWest
Puntledge Lower CW	CWHxm2	49.57007	-125.19424	GIS_ID_Link29278	TimberWest
Puntledge Lower CW	CWHxm2	49.56921	-125.19276	GIS_ID_Link29279	TimberWest
Puntledge Lower CW	CWHmm2	49.56991	-125.19629	GIS_ID_Link29280	TimberWest
Puntledge Lower CW	CWHmm2	49.56204	-125.19628	GIS_ID_Link29281	TimberWest
Puntledge Lower CW	CWHmm2	49.56262	-125.19629	GIS_ID_Link29282	TimberWest
Puntledge Lower CW	CWHmm2	49.56609	-125.19939	GIS_ID_Link29283	TimberWest
Puntledge Lower CW	CWHmm2	49.56233	-125.19648	GIS_ID_Link29284	TimberWest
Puntledge Lower CW	CWHmm2	49.56226	-125.19626	GIS_ID_Link29285	TimberWest
Puntledge Lower CW	CWHxm2	49.58747	-125.15925	GIS_ID_Link29286	TimberWest
Puntledge Lower CW	CWHxm2	49.58808	-125.15806	GIS_ID_Link29287	TimberWest
Puntledge Lower CW	CWHxm2	49.58925	-125.15948	GIS_ID_Link29288	TimberWest
Puntledge Lower CW	CWHxm2	49.5892	-125.16077	GIS_ID_Link29289	TimberWest
Puntledge Lower CW	CWHxm2	49.58701	-125.16179	GIS_ID_Link29290	TimberWest
Puntledge Lower CW	CWHxm2	49.58515	-125.16006	GIS_ID_Link29291	TimberWest
Puntledge Rees - Kweishun CW	CWHmm2	49.60956	-125.32652	GIS_ID_Link29292	TimberWest
Puntledge Rees - Kweishun CW	CWHmm2	49.60933	-125.32896	GIS_ID_Link29293	TimberWest
Puntledge Rees - Kweishun CW	CWHmm2	49.60965	-125.32987	GIS_ID_Link29294	TimberWest
Puntledge Rees - Kweishun CW	CWHmm2	49.60961	-125.32891	GIS_ID_Link29295	TimberWest
Puntledge Rees - Kweishun CW	CWHmm2	49.60959	-125.32757	GIS_ID_Link29296	TimberWest
Puntledge Rees - Kweishun CW	CWHmm2	49.60823	-125.32751	GIS_ID_Link29297	TimberWest
Puntledge Rees - Kweishun CW	CWHmm2	49.60668	-125.32617	GIS_ID_Link29298	TimberWest
Puntledge Rees - Kweishun CW	CWHmm2	49.60948	-125.3282	GIS_ID_Link29299	TimberWest
Puntledge Rees - Kweishun CW	CWHmm2	49.60966	-125.32938	GIS_ID_Link29300	TimberWest
Puntledge Rees - Kweishun CW	CWHmm2	49.60957	-125.32672	GIS_ID_Link29301	TimberWest
Puntledge Rees - Kweishun CW	CWHmm2	49.60935	-125.32893	GIS_ID_Link29302	TimberWest
Puntledge Rees - Kweishun CW	CWHmm2	49.60941	-125.32924	GIS_ID_Link29303	TimberWest
Puntledge Rees - Kweishun CW	CWHmm2	49.60927	-125.32865	GIS_ID_Link29304	TimberWest
Puntledge Rees - Kweishun CW	CWHmm2	49.60959	-125.32853	GIS_ID_Link29305	TimberWest
Puntledge Pearce CW	CWHmm2	49.62254	-125.20504	GIS_ID_Link29306	TimberWest
Puntledge Pearce CW	CWHmm2	49.62206	-125.20472	GIS_ID_Link29307	TimberWest
Puntledge Pearce CW	CWHmm2	49.6227	-125.20553	GIS_ID_Link29308	TimberWest
Puntledge Pearce CW	CWHmm2	49.62129	-125.20541	GIS_ID_Link29309	TimberWest
Puntledge Pearce CW	CWHmm2	49.62027	-125.20513	GIS_ID_Link29310	TimberWest
Puntledge Pearce CW	CWHmm2	49.62047	-125.20346	GIS_ID_Link29311	TimberWest
Puntledge Pearce CW	CWHmm2	49.62151	-125.20455	GIS_ID_Link29312	TimberWest
Puntledge Pearce CW	CWHmm2	49.62284	-125.20498	GIS_ID_Link29313	TimberWest
Puntledge Pearce CW	CWHmm2	49.6207	-125.20523	GIS_ID_Link29314	TimberWest
Puntledge Pearce CW	CWHmm2	49.6219	-125.20502	GIS_ID_Link29315	TimberWest
Puntledge Lower CW	CWHmm2	49.64038	-125.16026	GIS_ID_Link29316	TimberWest
Puntledge Toma CW	CWHmm2	49.54498	-125.13577	GIS_ID_Link29317	TimberWest
Puntledge Toma CW	CWHmm2	49.54413	-125.13482	GIS_ID_Link29318	TimberWest
Puntledge Toma CW	CWHmm2	49.54525	-125.13502	GIS_ID_Link29319	TimberWest
Puntledge Lower CW	CWHmm2	49.64299	-125.16031	GIS_ID_Link29320	TimberWest
Puntledge Lower CW	CWHmm2	49.64234	-125.15972	GIS_ID_Link29321	TimberWest
Puntledge Lower CW	CWHmm2	49.64293	-125.16037	GIS_ID_Link29322	TimberWest

Location (Basin)	Biogeo Zone (BGC_LABEL)	Latitude	Longitude	GIS_ID	Ownership
Puntledge Lower CW	CWHmm2	49.63992	-125.16541	GIS_ID_Link29323	TimberWest
Puntledge Lower CW	CWHmm2	49.63934	-125.1643	GIS_ID_Link29324	TimberWest
Puntledge Lower CW	CWHmm2	49.64044	-125.16353	GIS_ID_Link29325	TimberWest
Puntledge Lower CW	CWHmm2	49.63993	-125.16514	GIS_ID_Link29326	TimberWest
Puntledge Toma CW	CWHmm2	49.54158	-125.13098	GIS_ID_Link29327	TimberWest
Puntledge Cruikshank CW	CWHxm2	49.60639	-125.23756	GIS_ID_Link29328	TimberWest
Puntledge Willemar CW	CWHmm2	49.55861	-125.20059	GIS_ID_Link29329	TimberWest
Puntledge Toma CW	CWHmm2	49.5423	-125.12879	GIS_ID_Link29330	TimberWest
Puntledge Toma CW	CWHmm2	49.54304	-125.13034	GIS_ID_Link29331	TimberWest
Puntledge Toma CW	CWHmm2	49.54243	-125.13002	GIS_ID_Link29332	TimberWest
Puntledge Rees - Kweishun CW	CWHmm1	49.59813	-125.29034	GIS_ID_Link29333	TimberWest
Puntledge Rees - Kweishun CW	CWHmm1	49.5985	-125.29046	GIS_ID_Link29334	TimberWest
Puntledge Rees - Kweishun CW	CWHmm1	49.59763	-125.29114	GIS_ID_Link29335	TimberWest
Puntledge Beech CW	CWHmm2	49.62527	-125.22407	GIS_ID_Link29336	TimberWest
Puntledge Beech CW	CWHmm2	49.62957	-125.22734	GIS_ID_Link29337	TimberWest
Puntledge Lower CW	CWHxm2	49.58305	-125.16006	GIS_ID_Link29338	TimberWest
Puntledge Lower CW	CWHxm2	49.58434	-125.16168	GIS_ID_Link29339	TimberWest
Puntledge Willemar CW	CWHxm2	49.50092	-125.19226	GIS_ID_Link29340	TimberWest
Puntledge Willemar CW	CWHxm2	49.50021	-125.19278	GIS_ID_Link29341	TimberWest
Puntledge Willemar CW	CWHxm2	49.49955	-125.19167	GIS_ID_Link29342	TimberWest
Puntledge Toma CW	CWHmm2	49.52363	-125.12264	GIS_ID_Link29343	TimberWest
Puntledge Toma CW	CWHmm2	49.52349	-125.12367	GIS_ID_Link29344	TimberWest
Puntledge Toma CW	CWHmm2	49.52207	-125.12267	GIS_ID_Link29345	TimberWest
Puntledge Toma CW	CWHmm2	49.52277	-125.12267	GIS_ID_Link29346	TimberWest
Puntledge Toma CW	CWHmm2	49.5243	-125.12266	GIS_ID_Link29347	TimberWest
Puntledge Browns CW	CWHmm1	49.69195	-125.18996	GIS_ID_Link29348	TimberWest
Puntledge Toma CW	CWHmm2	49.54125	-125.13269	GIS_ID_Link29349	TimberWest
Puntledge Toma CW	CWHmm2	49.54045	-125.13262	GIS_ID_Link29350	TimberWest
Puntledge Willemar CW	CWHmm2	49.50117	-125.19532	GIS_ID_Link29351	TimberWest
Puntledge Willemar CW	CWHxm2	49.50168	-125.19522	GIS_ID_Link29352	TimberWest
Puntledge Willemar CW	CWHxm2	49.50196	-125.19407	GIS_ID_Link29353	TimberWest
Puntledge Cruikshank CW	CWHmm2	49.57199	-125.22526	GIS_ID_Link29354	TimberWest
Puntledge Cruikshank CW	CWHmm2	49.57192	-125.22387	GIS_ID_Link29355	TimberWest
Puntledge Willemar CW	CWHxm2	49.51829	-125.19998	GIS_ID_Link29356	TimberWest
Puntledge Willemar CW	CWHxm2	49.5185	-125.19965	GIS_ID_Link29357	TimberWest
Puntledge Cruikshank CW	CWHmm2	49.63223	-125.2871	GIS_ID_Link29358	TimberWest
Puntledge Cruikshank CW	CWHmm2	49.64175	-125.2896	GIS_ID_Link29359	TimberWest
Puntledge Cruikshank CW	CWHmm2	49.63417	-125.28944	GIS_ID_Link29360	TimberWest
Puntledge Cruikshank CW	CWHmm2	49.64214	-125.29208	GIS_ID_Link29361	TimberWest
Puntledge Cruikshank CW	CWHmm2	49.64337	-125.2906	GIS_ID_Link29362	TimberWest
Puntledge Cruikshank CW	CWHmm2	49.63691	-125.28966	GIS_ID_Link29363	TimberWest
Puntledge Cruikshank CW	CWHmm2	49.63805	-125.28876	GIS_ID_Link29364	TimberWest
Puntledge Cruikshank CW	CWHmm2	49.63485	-125.2871	GIS_ID_Link29365	TimberWest
Puntledge Cruikshank CW	CWHmm2	49.63877	-125.28781	GIS_ID_Link29366	TimberWest
Puntledge Cruikshank CW	CWHmm2	49.63852	-125.28888	GIS_ID_Link29367	TimberWest
Puntledge Cruikshank CW	CWHmm2	49.63904	-125.28731	GIS_ID_Link29368	TimberWest
Puntledge Cruikshank CW	CWHxm2	49.63313	-125.28449	GIS_ID_Link29369	TimberWest
Puntledge Cruikshank CW	CWHxm2	49.63317	-125.28373	GIS_ID_Link29370	TimberWest
Puntledge Cruikshank CW	CWHxm2	49.63436	-125.28568	GIS_ID_Link29371	TimberWest
Puntledge Cruikshank CW	CWHmm2	49.63288	-125.28695	GIS_ID_Link29372	TimberWest
Puntledge Cruikshank CW	CWHmm2	49.63878	-125.28757	GIS_ID_Link29373	TimberWest

Location (Basin)	Biogeo Zone (BGC_LABEL)	Latitude	Longitude	GIS_ID	Ownership
Puntledge Cruikshank CW	CWHmm2	49.63878	-125.28726	GIS_ID_Link29374	TimberWest
Puntledge Cruikshank CW	CWHmm2	49.63883	-125.28739	GIS_ID_Link29375	TimberWest
Puntledge Cruikshank CW	CWHmm2	49.6375	-125.29122	GIS_ID_Link29376	TimberWest
Puntledge Cruikshank CW	CWHxm2	49.6332	-125.28676	GIS_ID_Link29377	TimberWest
Puntledge Cruikshank CW	CWHxm2	49.6332	-125.28417	GIS_ID_Link29378	TimberWest
Puntledge Willemar CW	CWHmm1	49.50372	-125.23064	GIS_ID_Link29379	TimberWest
Puntledge Willemar CW	CWHmm1	49.5029	-125.22985	GIS_ID_Link29380	TimberWest
Puntledge Willemar CW	CWHmm1	49.50264	-125.23089	GIS_ID_Link29381	TimberWest
Puntledge Willemar CW	CWHmm2	49.5019	-125.22942	GIS_ID_Link29382	TimberWest
Puntledge Willemar CW	CWHmm1	49.50316	-125.23024	GIS_ID_Link29383	TimberWest
Puntledge Willemar CW	CWHmm2	49.50229	-125.22876	GIS_ID_Link29384	TimberWest
Puntledge Toma CW	CWHmm2	49.54362	-125.13516	GIS_ID_Link29385	TimberWest
Puntledge Toma CW	CWHmm2	49.54345	-125.13459	GIS_ID_Link29386	TimberWest
Piggott Creek CW	CWHmm2	49.78505	-125.37221	GIS_ID_Link29387	TimberWest
Piggott Creek CW	CWHmm2	49.78597	-125.37337	GIS_ID_Link29388	TimberWest
Piggott Creek CW	CWHmm2	49.78751	-125.37421	GIS_ID_Link29389	TimberWest
Piggott Creek CW	CWHmm2	49.7887	-125.37505	GIS_ID_Link29390	TimberWest
Piggott Creek CW	CWHmm2	49.78529	-125.3727	GIS_ID_Link29391	TimberWest
Piggott Creek CW	CWHmm2	49.78677	-125.3739	GIS_ID_Link29392	TimberWest
Piggott Creek CW	CWHmm2	49.78826	-125.37469	GIS_ID_Link29393	TimberWest
Puntledge Beech CW	CWHmm2	49.61712	-125.2141	GIS_ID_Link29394	TimberWest
Puntledge Beech CW	CWHmm2	49.61735	-125.21483	GIS_ID_Link29395	TimberWest
Puntledge Beech CW	CWHmm2	49.61792	-125.21444	GIS_ID_Link29396	TimberWest
Puntledge Beech CW	CWHmm2	49.61819	-125.21682	GIS_ID_Link29397	TimberWest
Puntledge Beech CW	CWHmm2	49.61705	-125.21441	GIS_ID_Link29398	TimberWest
Puntledge Beech CW	CWHmm2	49.61861	-125.21407	GIS_ID_Link29399	TimberWest
Puntledge Beech CW	CWHmm2	49.61672	-125.21437	GIS_ID_Link29400	TimberWest
Puntledge Beech CW	CWHmm2	49.6184	-125.21532	GIS_ID_Link29401	TimberWest
Puntledge Beech CW	CWHmm2	49.61736	-125.21566	GIS_ID_Link29402	TimberWest
Puntledge Beech CW	CWHmm2	49.61727	-125.21473	GIS_ID_Link29403	TimberWest
Puntledge Beech CW	CWHmm2	49.61806	-125.21447	GIS_ID_Link29404	TimberWest
Puntledge Beech CW	CWHmm2	49.61684	-125.21435	GIS_ID_Link29405	TimberWest
Puntledge Toma CW	CWHmm2	49.52201	-125.12503	GIS_ID_Link29406	TimberWest
Puntledge Moat - Eric CW	CWHmm2	49.64945	-125.35817	GIS_ID_Link29407	TimberWest
Puntledge Lower CW	CWHxm2	49.57649	-125.15304	GIS_ID_Link29408	TimberWest
Puntledge Lower CW	CWHxm2	49.57832	-125.15317	GIS_ID_Link29409	TimberWest
Puntledge Lower CW	CWHxm2	49.57918	-125.155	GIS_ID_Link29410	TimberWest
Puntledge Willemar CW	CWHmm1	49.49759	-125.24169	GIS_ID_Link29411	TimberWest
Puntledge Willemar CW	CWHmm1	49.49706	-125.23905	GIS_ID_Link29412	TimberWest
Puntledge Willemar CW	CWHmm1	49.49628	-125.23922	GIS_ID_Link29413	TimberWest
Puntledge Willemar CW	CWHmm2	49.49655	-125.23768	GIS_ID_Link29414	TimberWest
Puntledge Willemar CW	CWHmm2	49.49644	-125.23782	GIS_ID_Link29415	TimberWest
Piggott Creek CW	CWHmm2	49.79819	-125.37292	GIS_ID_Link29416	TimberWest
Piggott Creek CW	CWHmm2	49.80132	-125.37092	GIS_ID_Link29417	TimberWest
Piggott Creek CW	CWHmm2	49.80134	-125.37139	GIS_ID_Link29418	TimberWest
Piggott Creek CW	CWHmm2	49.80005	-125.37167	GIS_ID_Link29419	TimberWest
Piggott Creek CW	CWHmm2	49.79984	-125.37213	GIS_ID_Link29420	TimberWest
Piggott Creek CW	CWHmm2	49.79747	-125.37299	GIS_ID_Link29421	TimberWest
Piggott Creek CW	CWHmm2	49.79944	-125.37182	GIS_ID_Link29422	TimberWest
Piggott Creek CW	CWHmm2	49.7937	-125.37771	GIS_ID_Link29423	TimberWest
Piggott Creek CW	CWHmm2	49.79696	-125.3734	GIS_ID_Link29424	TimberWest

Location (Basin)	Biogeo Zone (BGC_LABEL)	Latitude	Longitude	GIS_ID	Ownership
Piggott Creek CW	CWHmm2	49.79413	-125.37673	GIS_ID_Link29425	TimberWest
Piggott Creek CW	CWHmm2	49.79441	-125.37583	GIS_ID_Link29426	TimberWest
Piggott Creek CW	CWHmm2	49.80191	-125.37216	GIS_ID_Link29427	TimberWest
Piggott Creek CW	CWHmm2	49.79945	-125.37283	GIS_ID_Link29428	TimberWest
Piggott Creek CW	CWHmm2	49.79553	-125.37582	GIS_ID_Link29429	TimberWest
Piggott Creek CW	CWHmm2	49.7968	-125.37622	GIS_ID_Link29430	TimberWest
Piggott Creek CW	CWHxm2	49.8012	-125.37068	GIS_ID_Link29431	TimberWest
Piggott Creek CW	CWHmm2	49.79418	-125.37531	GIS_ID_Link29432	TimberWest
Piggott Creek CW	CWHmm2	49.79399	-125.37804	GIS_ID_Link29433	TimberWest
Piggott Creek CW	CWHmm2	49.79382	-125.37743	GIS_ID_Link29434	TimberWest
Piggott Creek CW	CWHmm2	49.7977	-125.37316	GIS_ID_Link29435	TimberWest
Piggott Creek CW	CWHmm2	49.79774	-125.37349	GIS_ID_Link29436	TimberWest
Piggott Creek CW	CWHmm2	49.79767	-125.3729	GIS_ID_Link29437	TimberWest
Piggott Creek CW	CWHmm2	49.79788	-125.37329	GIS_ID_Link29438	TimberWest
Piggott Creek CW	CWHmm2	49.79783	-125.37313	GIS_ID_Link29439	TimberWest
Piggott Creek CW	CWHmm2	49.80125	-125.37224	GIS_ID_Link29440	TimberWest
Piggott Creek CW	CWHmm2	49.80103	-125.37121	GIS_ID_Link29441	TimberWest
Piggott Creek CW	CWHmm2	49.80109	-125.37176	GIS_ID_Link29442	TimberWest
Piggott Creek CW	CWHmm2	49.79779	-125.37303	GIS_ID_Link29443	TimberWest
Piggott Creek CW	CWHmm2	49.80094	-125.37087	GIS_ID_Link29444	TimberWest
Piggott Creek CW	CWHmm2	49.79524	-125.37532	GIS_ID_Link29445	TimberWest
Puntledge Rees - Kweishun CW	CWHmm2	49.59574	-125.28597	GIS_ID_Link29446	TimberWest
Puntledge Rees - Kweishun CW	CWHmm2	49.5972	-125.28707	GIS_ID_Link29447	TimberWest
Puntledge Rees - Kweishun CW	CWHmm2	49.59605	-125.28833	GIS_ID_Link29448	TimberWest
Puntledge Rees - Kweishun CW	CWHmm2	49.59687	-125.28625	GIS_ID_Link29449	TimberWest
Puntledge Toma CW	CWHmm2	49.53975	-125.12975	GIS_ID_Link29450	TimberWest
Puntledge Toma CW	CWHmm2	49.54062	-125.1288	GIS_ID_Link29451	TimberWest
Puntledge Toma CW	CWHmm2	49.53951	-125.12977	GIS_ID_Link29452	TimberWest
Puntledge Beech CW	CWHmm2	49.62311	-125.22206	GIS_ID_Link29453	TimberWest
Puntledge Beech CW	CWHmm2	49.62245	-125.2203	GIS_ID_Link29454	TimberWest
Puntledge Beech CW	CWHmm2	49.62012	-125.21611	GIS_ID_Link29455	TimberWest
Puntledge Beech CW	CWHmm2	49.62094	-125.22003	GIS_ID_Link29456	TimberWest
Puntledge Beech CW	CWHmm2	49.62047	-125.21964	GIS_ID_Link29457	TimberWest
Puntledge Beech CW	CWHmm2	49.62013	-125.21894	GIS_ID_Link29458	TimberWest
Puntledge Browns CW	CWHmm1	49.67643	-125.18452	GIS_ID_Link29459	TimberWest
Puntledge Browns CW	CWHmm2	49.67532	-125.18167	GIS_ID_Link29460	TimberWest
Puntledge Browns CW	CWHmm1	49.67613	-125.18447	GIS_ID_Link29461	TimberWest
Puntledge Browns CW	CWHmm1	49.67418	-125.18883	GIS_ID_Link29462	TimberWest
Puntledge Browns CW	CWHmm1	49.67648	-125.18489	GIS_ID_Link29463	TimberWest
Puntledge Browns CW	CWHmm1	49.67635	-125.18539	GIS_ID_Link29464	TimberWest
Puntledge Browns CW	CWHmm2	49.67349	-125.19201	GIS_ID_Link29465	TimberWest
Piggott Creek CW	CWHmm2	49.79429	-125.37165	GIS_ID_Link29466	TimberWest
Piggott Creek CW	CWHmm2	49.79578	-125.37058	GIS_ID_Link29467	TimberWest
Piggott Creek CW	CWHmm2	49.79331	-125.37429	GIS_ID_Link29468	TimberWest
Piggott Creek CW	CWHmm2	49.79334	-125.37388	GIS_ID_Link29469	TimberWest
Piggott Creek CW	CWHmm2	49.79043	-125.37493	GIS_ID_Link29470	TimberWest
Piggott Creek CW	CWHmm2	49.78955	-125.37534	GIS_ID_Link29471	TimberWest
Piggott Creek CW	CWHmm2	49.79208	-125.37506	GIS_ID_Link29472	TimberWest
Piggott Creek CW	CWHmm2	49.797	-125.3701	GIS_ID_Link29473	TimberWest
Piggott Creek CW	CWHmm2	49.79314	-125.37246	GIS_ID_Link29474	TimberWest
Piggott Creek CW	CWHmm2	49.79376	-125.37193	GIS_ID_Link29475	TimberWest

Location (Basin)	Biogeo Zone (BGC_LABEL)	Latitude	Longitude	GIS_ID	Ownership
Piggott Creek CW	CWHmm2	49.79345	-125.37363	GIS_ID_Link29476	TimberWest
Piggott Creek CW	CWHmm2	49.79086	-125.37497	GIS_ID_Link29477	TimberWest
Piggott Creek CW	CWHmm2	49.79497	-125.37207	GIS_ID_Link29478	TimberWest
Piggott Creek CW	CWHmm2	49.79478	-125.37136	GIS_ID_Link29479	TimberWest
Piggott Creek CW	CWHmm2	49.79568	-125.37098	GIS_ID_Link29480	TimberWest
Piggott Creek CW	CWHmm2	49.79041	-125.37529	GIS_ID_Link29481	TimberWest
Piggott Creek CW	CWHmm2	49.79303	-125.37414	GIS_ID_Link29482	TimberWest
Piggott Creek CW	CWHmm2	49.79314	-125.37435	GIS_ID_Link29483	TimberWest
Piggott Creek CW	CWHmm2	49.79006	-125.37508	GIS_ID_Link29484	TimberWest
Piggott Creek CW	CWHmm2	49.79321	-125.37208	GIS_ID_Link29485	TimberWest
Piggott Creek CW	CWHxm2	49.80503	-125.35954	GIS_ID_Link29486	TimberWest
Piggott Creek CW	CWHxm2	49.80532	-125.36099	GIS_ID_Link29487	TimberWest
Piggott Creek CW	CWHxm2	49.80561	-125.36066	GIS_ID_Link29488	TimberWest
Piggott Creek CW	CWHxm2	49.80591	-125.362	GIS_ID_Link29489	TimberWest
Piggott Creek CW	CWHxm2	49.80587	-125.36121	GIS_ID_Link29490	TimberWest
Piggott Creek CW	CWHxm2	49.80547	-125.36065	GIS_ID_Link29491	TimberWest
Piggott Creek CW	CWHxm2	49.80504	-125.35985	GIS_ID_Link29492	TimberWest
Puntledge Lower CW	CWHxm2	49.59838	-125.16421	GIS_ID_Link29493	TimberWest
Puntledge Lower CW	CWHxm2	49.59758	-125.16254	GIS_ID_Link29494	TimberWest
Puntledge Lower CW	CWHxm2	49.59987	-125.16412	GIS_ID_Link29495	TimberWest
Piggott Creek CW	CWHmm2	49.79731	-125.37217	GIS_ID_Link29496	TimberWest
Piggott Creek CW	CWHmm2	49.79751	-125.37197	GIS_ID_Link29497	TimberWest
Piggott Creek CW	CWHmm2	49.79767	-125.37178	GIS_ID_Link29498	TimberWest
Piggott Creek CW	CWHmm2	49.79791	-125.37154	GIS_ID_Link29499	TimberWest
Piggott Creek CW	CWHmm2	49.79472	-125.37489	GIS_ID_Link29500	TimberWest
Piggott Creek CW	CWHmm2	49.79602	-125.37367	GIS_ID_Link29501	TimberWest
Piggott Creek CW	CWHmm2	49.79853	-125.36981	GIS_ID_Link29502	TimberWest
Piggott Creek CW	CWHmm2	49.78999	-125.37822	GIS_ID_Link29503	TimberWest
Piggott Creek CW	CWHmm2	49.79631	-125.37173	GIS_ID_Link29504	TimberWest
Piggott Creek CW	CWHmm2	49.79549	-125.37206	GIS_ID_Link29505	TimberWest
Piggott Creek CW	CWHmm2	49.79021	-125.37721	GIS_ID_Link29506	TimberWest
Piggott Creek CW	CWHmm2	49.79041	-125.37679	GIS_ID_Link29507	TimberWest
Piggott Creek CW	CWHmm2	49.79383	-125.37624	GIS_ID_Link29508	TimberWest
Piggott Creek CW	CWHmm2	49.79026	-125.37836	GIS_ID_Link29509	TimberWest
Piggott Creek CW	CWHmm2	49.79343	-125.37741	GIS_ID_Link29510	TimberWest
Piggott Creek CW	CWHmm2	49.79655	-125.3719	GIS_ID_Link29511	TimberWest
Piggott Creek CW	CWHmm2	49.79388	-125.37416	GIS_ID_Link29512	TimberWest
Piggott Creek CW	CWHmm2	49.7969	-125.37167	GIS_ID_Link29513	TimberWest
Piggott Creek CW	CWHmm2	49.79745	-125.37109	GIS_ID_Link29514	TimberWest
Piggott Creek CW	CWHmm2	49.79505	-125.37276	GIS_ID_Link29515	TimberWest
Piggott Creek CW	CWHmm2	49.79385	-125.37459	GIS_ID_Link29516	TimberWest
Piggott Creek CW	CWHmm2	49.79433	-125.37432	GIS_ID_Link29517	TimberWest
Piggott Creek CW	CWHmm2	49.79412	-125.37306	GIS_ID_Link29518	TimberWest
Piggott Creek CW	CWHmm2	49.79458	-125.37363	GIS_ID_Link29519	TimberWest
Piggott Creek CW	CWHmm2	49.7946	-125.37284	GIS_ID_Link29520	TimberWest
Piggott Creek CW	CWHmm2	49.79411	-125.3736	GIS_ID_Link29521	TimberWest
Piggott Creek CW	CWHmm2	49.79228	-125.37739	GIS_ID_Link29522	TimberWest
Piggott Creek CW	CWHmm2	49.79259	-125.3775	GIS_ID_Link29523	TimberWest
Piggott Creek CW	CWHmm2	49.79316	-125.37756	GIS_ID_Link29524	TimberWest
Piggott Creek CW	CWHmm2	49.79148	-125.37748	GIS_ID_Link29525	TimberWest
Piggott Creek CW	CWHmm2	49.7942	-125.37433	GIS_ID_Link29526	TimberWest

Location (Basin)	Biogeo Zone (BGC_LABEL)	Latitude	Longitude	GIS_ID	Ownership
Piggott Creek CW	CWHmm2	49.79798	-125.37047	GIS_ID_Link29527	TimberWest
Piggott Creek CW	CWHmm2	49.79406	-125.37398	GIS_ID_Link29528	TimberWest
Piggott Creek CW	CWHmm2	49.7946	-125.37317	GIS_ID_Link29529	TimberWest
Piggott Creek CW	CWHmm2	49.79059	-125.37554	GIS_ID_Link29530	TimberWest
Piggott Creek CW	CWHmm2	49.78704	-125.37455	GIS_ID_Link29531	TimberWest
Piggott Creek CW	CWHmm2	49.78747	-125.37483	GIS_ID_Link29532	TimberWest
Piggott Creek CW	CWHmm2	49.78354	-125.37105	GIS_ID_Link29533	TimberWest
Piggott Creek CW	CWHmm2	49.78477	-125.37221	GIS_ID_Link29534	TimberWest
Piggott Creek CW	CWHmm2	49.78601	-125.37374	GIS_ID_Link29535	TimberWest
Piggott Creek CW	CWHmm2	49.79009	-125.37579	GIS_ID_Link29536	TimberWest
Piggott Creek CW	CWHmm2	49.78426	-125.37098	GIS_ID_Link29537	TimberWest
Piggott Creek CW	CWHmm2	49.79352	-125.37452	GIS_ID_Link29538	TimberWest
Piggott Creek CW	CWHmm2	49.79214	-125.37555	GIS_ID_Link29539	TimberWest
Piggott Creek CW	CWHmm2	49.7906	-125.37576	GIS_ID_Link29540	TimberWest
Piggott Creek CW	CWHmm2	49.79026	-125.37585	GIS_ID_Link29541	TimberWest
Piggott Creek CW	CWHmm2	49.78388	-125.37272	GIS_ID_Link29542	TimberWest
Piggott Creek CW	CWHmm2	49.78377	-125.37143	GIS_ID_Link29543	TimberWest
Piggott Creek CW	CWHmm2	49.78433	-125.37353	GIS_ID_Link29544	TimberWest
Piggott Creek CW	CWHmm2	49.78852	-125.37716	GIS_ID_Link29545	TimberWest
Piggott Creek CW	CWHmm2	49.78646	-125.3755	GIS_ID_Link29546	TimberWest
Piggott Creek CW	CWHmm2	49.78929	-125.37739	GIS_ID_Link29547	TimberWest
Piggott Creek CW	CWHmm2	49.78779	-125.37649	GIS_ID_Link29548	TimberWest
Piggott Creek CW	CWHmm2	49.78467	-125.37244	GIS_ID_Link29549	TimberWest
Piggott Creek CW	CWHmm2	49.78598	-125.37395	GIS_ID_Link29550	TimberWest
Piggott Creek CW	CWHmm2	49.78755	-125.37499	GIS_ID_Link29551	TimberWest
Piggott Creek CW	CWHmm2	49.7853	-125.37457	GIS_ID_Link29552	TimberWest
Piggott Creek CW	CWHmm2	49.78902	-125.37592	GIS_ID_Link29553	TimberWest
Piggott Creek CW	CWHmm2	49.79231	-125.37583	GIS_ID_Link29554	TimberWest
Piggott Creek CW	CWHxm2	49.80256	-125.36595	GIS_ID_Link29555	TimberWest
Piggott Creek CW	CWHxm2	49.8003	-125.36986	GIS_ID_Link29556	TimberWest
Piggott Creek CW	CWHxm2	49.80404	-125.36534	GIS_ID_Link29557	TimberWest
Piggott Creek CW	CWHxm2	49.80279	-125.36679	GIS_ID_Link29558	TimberWest
Piggott Creek CW	CWHxm2	49.80506	-125.36432	GIS_ID_Link29559	TimberWest
Piggott Creek CW	CWHxm2	49.79926	-125.36913	GIS_ID_Link29560	TimberWest
Piggott Creek CW	CWHxm2	49.79967	-125.36877	GIS_ID_Link29561	TimberWest
Piggott Creek CW	CWHxm2	49.7996	-125.36971	GIS_ID_Link29562	TimberWest
Piggott Creek CW	CWHxm2	49.80078	-125.36927	GIS_ID_Link29563	TimberWest
Piggott Creek CW	CWHxm2	49.7989	-125.36943	GIS_ID_Link29564	TimberWest
Piggott Creek CW	CWHxm2	49.80334	-125.36536	GIS_ID_Link29565	TimberWest
Piggott Creek CW	CWHxm2	49.80536	-125.3634	GIS_ID_Link29566	TimberWest
Piggott Creek CW	CWHxm2	49.80132	-125.36484	GIS_ID_Link29567	TimberWest
Piggott Creek CW	CWHxm2	49.80115	-125.36509	GIS_ID_Link29568	TimberWest
Piggott Creek CW	CWHxm2	49.80133	-125.36772	GIS_ID_Link29569	TimberWest
Piggott Creek CW	CWHxm2	49.80164	-125.36543	GIS_ID_Link29570	TimberWest
Piggott Creek CW	CWHxm2	49.80056	-125.36812	GIS_ID_Link29571	TimberWest
Piggott Creek CW	CWHxm2	49.80386	-125.36338	GIS_ID_Link29572	TimberWest
Piggott Creek CW	CWHxm2	49.80147	-125.36863	GIS_ID_Link29573	TimberWest
Piggott Creek CW	CWHxm2	49.80377	-125.36474	GIS_ID_Link29574	TimberWest
Piggott Creek CW	CWHxm2	49.80028	-125.36825	GIS_ID_Link29575	TimberWest
Piggott Creek CW	CWHxm2	49.80346	-125.36378	GIS_ID_Link29576	TimberWest
Piggott Creek CW	CWHxm2	49.80133	-125.36553	GIS_ID_Link29577	TimberWest

Location (Basin)	Biogeo Zone (BGC_LABEL)	Latitude	Longitude	GIS_ID	Ownership
Piggott Creek CW	CWHxm2	49.80212	-125.36523	GIS_ID_Link29578	TimberWest
Piggott Creek CW	CWHxm2	49.80315	-125.3642	GIS_ID_Link29579	TimberWest
Piggott Creek CW	CWHxm2	49.80156	-125.36676	GIS_ID_Link29580	TimberWest
Piggott Creek CW	CWHxm2	49.80468	-125.36273	GIS_ID_Link29581	TimberWest
Piggott Creek CW	CWHxm2	49.80551	-125.36218	GIS_ID_Link29582	TimberWest
Piggott Creek CW	CWHmm2	49.79536	-125.37331	GIS_ID_Link29583	TimberWest
Piggott Creek CW	CWHmm2	49.79275	-125.37687	GIS_ID_Link29584	TimberWest
Piggott Creek CW	CWHmm2	49.79557	-125.3729	GIS_ID_Link29585	TimberWest
Piggott Creek CW	CWHmm2	49.79583	-125.37251	GIS_ID_Link29586	TimberWest
Piggott Creek CW	CWHmm2	49.79036	-125.37631	GIS_ID_Link29587	TimberWest
Piggott Creek CW	CWHmm2	49.79238	-125.37682	GIS_ID_Link29588	TimberWest
Piggott Creek CW	CWHmm2	49.7916	-125.37666	GIS_ID_Link29589	TimberWest
Piggott Creek CW	CWHmm2	49.79262	-125.37689	GIS_ID_Link29590	TimberWest
Piggott Creek CW	CWHmm2	49.79572	-125.37264	GIS_ID_Link29591	TimberWest
Piggott Creek CW	CWHmm2	49.78996	-125.37706	GIS_ID_Link29592	TimberWest
Piggott Creek CW	CWHmm2	49.79377	-125.37539	GIS_ID_Link29593	TimberWest
Piggott Creek CW	CWHmm2	49.79871	-125.37016	GIS_ID_Link29594	TimberWest
Piggott Creek CW	CWHmm2	49.7902	-125.37639	GIS_ID_Link29595	TimberWest
Piggott Creek CW	CWHmm2	49.79485	-125.37393	GIS_ID_Link29596	TimberWest
Piggott Creek CW	CWHmm2	49.79495	-125.37375	GIS_ID_Link29597	TimberWest
Piggott Creek CW	CWHmm2	49.79502	-125.37367	GIS_ID_Link29598	TimberWest
Piggott Creek CW	CWHmm2	49.79545	-125.37315	GIS_ID_Link29599	TimberWest
Piggott Creek CW	CWHmm2	49.79355	-125.3758	GIS_ID_Link29600	TimberWest
Piggott Creek CW	CWHmm2	49.7984	-125.37058	GIS_ID_Link29601	TimberWest
Piggott Creek CW	CWHmm2	49.7922	-125.37675	GIS_ID_Link29602	TimberWest
Piggott Creek CW	CWHmm2	49.7933	-125.37643	GIS_ID_Link29603	TimberWest
Piggott Creek CW	CWHmm2	49.79419	-125.37497	GIS_ID_Link29604	TimberWest
Piggott Creek CW	CWHmm2	49.78999	-125.37709	GIS_ID_Link29605	TimberWest
Piggott Creek CW	CWHmm2	49.79787	-125.37116	GIS_ID_Link29606	TimberWest
Piggott Creek CW	CWHmm2	49.79406	-125.37503	GIS_ID_Link29607	TimberWest
Piggott Creek CW	CWHmm2	49.79312	-125.37646	GIS_ID_Link29608	TimberWest
Piggott Creek CW	CWHmm2	49.79674	-125.37204	GIS_ID_Link29609	TimberWest
Piggott Creek CW	CWHmm2	49.79021	-125.37646	GIS_ID_Link29610	TimberWest
Piggott Creek CW	CWHmm2	49.7957	-125.37289	GIS_ID_Link29611	TimberWest
Piggott Creek CW	CWHmm2	49.79727	-125.37165	GIS_ID_Link29612	TimberWest
Piggott Creek CW	CWHmm2	49.7962	-125.37219	GIS_ID_Link29613	TimberWest
Piggott Creek CW	CWHmm2	49.79561	-125.3726	GIS_ID_Link29614	TimberWest
Piggott Creek CW	CWHmm2	49.79592	-125.37229	GIS_ID_Link29615	TimberWest
Piggott Creek CW	CWHmm2	49.78384	-125.37101	GIS_ID_Link29616	TimberWest
Piggott Creek CW	CWHmm2	49.79661	-125.37237	GIS_ID_Link29617	TimberWest
Piggott Creek CW	CWHmm2	49.7931	-125.3769	GIS_ID_Link29618	TimberWest
Piggott Creek CW	CWHmm2	49.79803	-125.37108	GIS_ID_Link29619	TimberWest
Piggott Creek CW	CWHmm2	49.79251	-125.37698	GIS_ID_Link29620	TimberWest
Piggott Creek CW	CWHmm2	49.78993	-125.37717	GIS_ID_Link29621	TimberWest
Piggott Creek CW	CWHmm2	49.78399	-125.37131	GIS_ID_Link29622	TimberWest
Piggott Creek CW	CWHmm2	49.7968	-125.37205	GIS_ID_Link29623	TimberWest
Piggott Creek CW	CWHmm2	49.79359	-125.37554	GIS_ID_Link29624	TimberWest
Piggott Creek CW	CWHmm2	49.78979	-125.37764	GIS_ID_Link29625	TimberWest
Piggott Creek CW	CWHmm2	49.79154	-125.37652	GIS_ID_Link29626	TimberWest
Piggott Creek CW	CWHmm2	49.79155	-125.37667	GIS_ID_Link29627	TimberWest
Piggott Creek CW	CWHmm2	49.7945	-125.37466	GIS_ID_Link29628	TimberWest

Location (Basin)	Biogeo Zone (BGC_LABEL)	Latitude	Longitude	GIS_ID	Ownership
Piggott Creek CW	CWHmm2	49.79099	-125.37649	GIS_ID_Link29629	TimberWest
Piggott Creek CW	CWHmm2	49.79229	-125.37682	GIS_ID_Link29630	TimberWest
Piggott Creek CW	CWHmm2	49.79056	-125.37634	GIS_ID_Link29631	TimberWest
Piggott Creek CW	CWHmm2	49.79076	-125.3764	GIS_ID_Link29632	TimberWest
Piggott Creek CW	CWHmm2	49.79085	-125.37644	GIS_ID_Link29633	TimberWest
Piggott Creek CW	CWHmm2	49.79056	-125.37632	GIS_ID_Link29634	TimberWest
Piggott Creek CW	CWHmm2	49.79285	-125.37697	GIS_ID_Link29635	TimberWest
Piggott Creek CW	CWHmm2	49.79472	-125.37422	GIS_ID_Link29636	TimberWest
Piggott Creek CW	CWHmm2	49.79455	-125.37448	GIS_ID_Link29637	TimberWest
Piggott Creek CW	CWHmm2	49.79189	-125.37666	GIS_ID_Link29638	TimberWest
Piggott Creek CW	CWHmm2	49.79828	-125.37064	GIS_ID_Link29639	TimberWest
Piggott Creek CW	CWHmm2	49.79859	-125.37028	GIS_ID_Link29640	TimberWest
Piggott Creek CW	CWHmm2	49.79486	-125.37382	GIS_ID_Link29641	TimberWest
Piggott Creek CW	CWHmm2	49.79466	-125.37413	GIS_ID_Link29642	TimberWest
Piggott Creek CW	CWHmm2	49.79284	-125.37703	GIS_ID_Link29643	TimberWest
Piggott Creek CW	CWHmm2	49.79253	-125.37701	GIS_ID_Link29644	TimberWest
Piggott Creek CW	CWHmm2	49.791	-125.37647	GIS_ID_Link29645	TimberWest
Piggott Creek CW	CWHmm2	49.7908	-125.37639	GIS_ID_Link29646	TimberWest
Piggott Creek CW	CWHmm2	49.79823	-125.37064	GIS_ID_Link29647	TimberWest
Piggott Creek CW	CWHmm2	49.78673	-125.3745	GIS_ID_Link29648	TimberWest
Piggott Creek CW	CWHxm2	49.7995	-125.36939	GIS_ID_Link29649	TimberWest
Piggott Creek CW	CWHxm2	49.79937	-125.36944	GIS_ID_Link29650	TimberWest
Piggott Creek CW	CWHxm2	49.7988	-125.36999	GIS_ID_Link29651	TimberWest
Piggott Creek CW	CWHxm2	49.79852	-125.37029	GIS_ID_Link29652	TimberWest
Piggott Creek CW	CWHxm2	49.80267	-125.3654	GIS_ID_Link29653	TimberWest
Piggott Creek CW	CWHxm2	49.8002	-125.36867	GIS_ID_Link29654	TimberWest
Piggott Creek CW	CWHxm2	49.80374	-125.36409	GIS_ID_Link29655	TimberWest
Piggott Creek CW	CWHxm2	49.8019	-125.36748	GIS_ID_Link29656	TimberWest
Piggott Creek CW	CWHxm2	49.80605	-125.36271	GIS_ID_Link29657	TimberWest
Piggott Creek CW	CWHxm2	49.80409	-125.3638	GIS_ID_Link29658	TimberWest
Piggott Creek CW	CWHxm2	49.8046	-125.36343	GIS_ID_Link29659	TimberWest
Piggott Creek CW	CWHxm2	49.80425	-125.36375	GIS_ID_Link29660	TimberWest
Piggott Creek CW	CWHxm2	49.80142	-125.36804	GIS_ID_Link29661	TimberWest
Piggott Creek CW	CWHxm2	49.80192	-125.36713	GIS_ID_Link29662	TimberWest
Piggott Creek CW	CWHxm2	49.80204	-125.36629	GIS_ID_Link29663	TimberWest
Piggott Creek CW	CWHxm2	49.80336	-125.36472	GIS_ID_Link29664	TimberWest
Piggott Creek CW	CWHxm2	49.80538	-125.36293	GIS_ID_Link29665	TimberWest
Piggott Creek CW	CWHxm2	49.80092	-125.36838	GIS_ID_Link29666	TimberWest
Piggott Creek CW	CWHxm2	49.80385	-125.36391	GIS_ID_Link29667	TimberWest
Piggott Creek CW	CWHxm2	49.8006	-125.36863	GIS_ID_Link29668	TimberWest
Piggott Creek CW	CWHxm2	49.80044	-125.36871	GIS_ID_Link29669	TimberWest
Piggott Creek CW	CWHxm2	49.80508	-125.36302	GIS_ID_Link29670	TimberWest
Piggott Creek CW	CWHxm2	49.80533	-125.36281	GIS_ID_Link29671	TimberWest
Piggott Creek CW	CWHxm2	49.80366	-125.36413	GIS_ID_Link29672	TimberWest
Piggott Creek CW	CWHxm2	49.8001	-125.36871	GIS_ID_Link29673	TimberWest
Piggott Creek CW	CWHxm2	49.80459	-125.36337	GIS_ID_Link29674	TimberWest
Piggott Creek CW	CWHxm2	49.80186	-125.36708	GIS_ID_Link29675	TimberWest
Piggott Creek CW	CWHxm2	49.80198	-125.36613	GIS_ID_Link29676	TimberWest
Piggott Creek CW	CWHxm2	49.80268	-125.36528	GIS_ID_Link29677	TimberWest
Piggott Creek CW	CWHxm2	49.80606	-125.36255	GIS_ID_Link29678	TimberWest
Piggott Creek CW	CWHmm2	49.78362	-125.37085	GIS_ID_Link29679	TimberWest

Location (Basin)	Biogeo Zone (BGC_LABEL)	Latitude	Longitude	GIS_ID	Ownership
Piggott Creek CW	CWHmm2	49.78398	-125.37093	GIS_ID_Link29680	TimberWest
Piggott Creek CW	CWHmm2	49.79352	-125.376	GIS_ID_Link29681	TimberWest
Piggott Creek CW	CWHmm2	49.79005	-125.37649	GIS_ID_Link29682	TimberWest
Piggott Creek CW	CWHmm2	49.7927	-125.3769	GIS_ID_Link29683	TimberWest
Piggott Creek CW	CWHmm2	49.79529	-125.37337	GIS_ID_Link29684	TimberWest
Piggott Creek CW	CWHmm2	49.79577	-125.3724	GIS_ID_Link29685	TimberWest
Piggott Creek CW	CWHmm2	49.79246	-125.37691	GIS_ID_Link29686	TimberWest
Piggott Creek CW	CWHmm2	49.79592	-125.3724	GIS_ID_Link29687	TimberWest
Piggott Creek CW	CWHmm2	49.79612	-125.37222	GIS_ID_Link29688	TimberWest
Piggott Creek CW	CWHmm2	49.79794	-125.37098	GIS_ID_Link29689	TimberWest
Piggott Creek CW	CWHmm2	49.79562	-125.37278	GIS_ID_Link29690	TimberWest
Piggott Creek CW	CWHmm2	49.79514	-125.37352	GIS_ID_Link29691	TimberWest
Piggott Creek CW	CWHmm2	49.79783	-125.37127	GIS_ID_Link29692	TimberWest
Piggott Creek CW	CWHmm2	49.79799	-125.37097	GIS_ID_Link29693	TimberWest
Piggott Creek CW	CWHmm2	49.79292	-125.37686	GIS_ID_Link29694	TimberWest
Piggott Creek CW	CWHmm2	49.79548	-125.3728	GIS_ID_Link29695	TimberWest
Piggott Creek CW	CWHmm2	49.79755	-125.37155	GIS_ID_Link29696	TimberWest
Piggott Creek CW	CWHmm2	49.79828	-125.37078	GIS_ID_Link29697	TimberWest
Piggott Creek CW	CWHmm2	49.79763	-125.37126	GIS_ID_Link29698	TimberWest
Piggott Creek CW	CWHmm2	49.79363	-125.37563	GIS_ID_Link29699	TimberWest
Piggott Creek CW	CWHmm2	49.7965	-125.37219	GIS_ID_Link29700	TimberWest
Piggott Creek CW	CWHmm2	49.7899	-125.3768	GIS_ID_Link29701	TimberWest
Piggott Creek CW	CWHmm2	49.79526	-125.37316	GIS_ID_Link29702	TimberWest
Piggott Creek CW	CWHmm2	49.7972	-125.37167	GIS_ID_Link29703	TimberWest
Piggott Creek CW	CWHmm2	49.79691	-125.37218	GIS_ID_Link29704	TimberWest
Piggott Creek CW	CWHmm2	49.79718	-125.37196	GIS_ID_Link29705	TimberWest
Piggott Creek CW	CWHmm2	49.79735	-125.37178	GIS_ID_Link29706	TimberWest
Piggott Creek CW	CWHmm2	49.7941	-125.37484	GIS_ID_Link29707	TimberWest
Piggott Creek CW	CWHmm2	49.79299	-125.37647	GIS_ID_Link29708	TimberWest
Piggott Creek CW	CWHmm2	49.79028	-125.37616	GIS_ID_Link29709	TimberWest
Piggott Creek CW	CWHmm2	49.7901	-125.37719	GIS_ID_Link29710	TimberWest
Piggott Creek CW	CWHmm2	49.7948	-125.37438	GIS_ID_Link29711	TimberWest
Piggott Creek CW	CWHmm2	49.78407	-125.37146	GIS_ID_Link29712	TimberWest
Piggott Creek CW	CWHmm2	49.79593	-125.37227	GIS_ID_Link29713	TimberWest
Piggott Creek CW	CWHmm2	49.79023	-125.37711	GIS_ID_Link29714	TimberWest
Piggott Creek CW	CWHmm2	49.79348	-125.3764	GIS_ID_Link29715	TimberWest
Piggott Creek CW	CWHmm2	49.79659	-125.3726	GIS_ID_Link29716	TimberWest
Piggott Creek CW	CWHmm2	49.79113	-125.3765	GIS_ID_Link29717	TimberWest
Piggott Creek CW	CWHmm2	49.79362	-125.37555	GIS_ID_Link29718	TimberWest
Piggott Creek CW	CWHmm2	49.79131	-125.37655	GIS_ID_Link29719	TimberWest
Piggott Creek CW	CWHmm2	49.79148	-125.37662	GIS_ID_Link29720	TimberWest
Piggott Creek CW	CWHmm2	49.79522	-125.37298	GIS_ID_Link29721	TimberWest
Piggott Creek CW	CWHmm2	49.79726	-125.37147	GIS_ID_Link29722	TimberWest
Piggott Creek CW	CWHmm2	49.79944	-125.36919	GIS_ID_Link29723	TimberWest
Piggott Creek CW	CWHmm2	49.79277	-125.37702	GIS_ID_Link29724	TimberWest
Piggott Creek CW	CWHmm2	49.79461	-125.37427	GIS_ID_Link29725	TimberWest
Piggott Creek CW	CWHmm2	49.79807	-125.37086	GIS_ID_Link29726	TimberWest
Piggott Creek CW	CWHmm2	49.79836	-125.37052	GIS_ID_Link29727	TimberWest
Piggott Creek CW	CWHmm2	49.79827	-125.37073	GIS_ID_Link29728	TimberWest
Piggott Creek CW	CWHmm2	49.79498	-125.37351	GIS_ID_Link29729	TimberWest
Piggott Creek CW	CWHmm2	49.7948	-125.37378	GIS_ID_Link29730	TimberWest

Location (Basin)	Biogeo Zone (BGC_LABEL)	Latitude	Longitude	GIS_ID	Ownership
Piggott Creek CW	CWHmm2	49.79462	-125.37446	GIS_ID_Link29731	TimberWest
Piggott Creek CW	CWHmm2	49.79444	-125.37441	GIS_ID_Link29732	TimberWest
Piggott Creek CW	CWHmm2	49.79131	-125.37662	GIS_ID_Link29733	TimberWest
Piggott Creek CW	CWHmm2	49.79459	-125.37396	GIS_ID_Link29734	TimberWest
Piggott Creek CW	CWHmm2	49.7919	-125.37694	GIS_ID_Link29735	TimberWest
Piggott Creek CW	CWHmm2	49.79093	-125.37645	GIS_ID_Link29736	TimberWest
Piggott Creek CW	CWHmm2	49.79129	-125.37658	GIS_ID_Link29737	TimberWest
Piggott Creek CW	CWHmm2	49.79487	-125.37343	GIS_ID_Link29738	TimberWest
Piggott Creek CW	CWHmm2	49.79822	-125.37039	GIS_ID_Link29739	TimberWest
Piggott Creek CW	CWHmm2	49.78982	-125.37777	GIS_ID_Link29740	TimberWest
Piggott Creek CW	CWHmm2	49.79251	-125.37582	GIS_ID_Link29741	TimberWest
Piggott Creek CW	CWHmm2	49.78685	-125.37439	GIS_ID_Link29742	TimberWest
Piggott Creek CW	CWHmm2	49.78675	-125.37477	GIS_ID_Link29743	TimberWest
Piggott Creek CW	CWHmm2	49.79427	-125.37442	GIS_ID_Link29744	TimberWest
Piggott Creek CW	CWHxm2	49.79908	-125.36977	GIS_ID_Link29745	TimberWest
Piggott Creek CW	CWHxm2	49.79976	-125.36906	GIS_ID_Link29746	TimberWest
Piggott Creek CW	CWHxm2	49.79933	-125.36971	GIS_ID_Link29747	TimberWest
Piggott Creek CW	CWHxm2	49.7988	-125.37005	GIS_ID_Link29748	TimberWest
Piggott Creek CW	CWHxm2	49.79883	-125.37001	GIS_ID_Link29749	TimberWest
Piggott Creek CW	CWHxm2	49.79851	-125.37039	GIS_ID_Link29750	TimberWest
Piggott Creek CW	CWHxm2	49.80091	-125.36823	GIS_ID_Link29751	TimberWest
Piggott Creek CW	CWHxm2	49.806	-125.36257	GIS_ID_Link29752	TimberWest
Piggott Creek CW	CWHxm2	49.80383	-125.36402	GIS_ID_Link29753	TimberWest
Piggott Creek CW	CWHxm2	49.80409	-125.36374	GIS_ID_Link29754	TimberWest
Piggott Creek CW	CWHxm2	49.8019	-125.36769	GIS_ID_Link29755	TimberWest
Piggott Creek CW	CWHxm2	49.80059	-125.36842	GIS_ID_Link29756	TimberWest
Piggott Creek CW	CWHxm2	49.80033	-125.36857	GIS_ID_Link29757	TimberWest
Piggott Creek CW	CWHxm2	49.801	-125.36819	GIS_ID_Link29758	TimberWest
Piggott Creek CW	CWHxm2	49.80532	-125.36301	GIS_ID_Link29759	TimberWest
Piggott Creek CW	CWHxm2	49.80346	-125.36535	GIS_ID_Link29760	TimberWest
Piggott Creek CW	CWHxm2	49.80396	-125.36366	GIS_ID_Link29761	TimberWest
Piggott Creek CW	CWHxm2	49.80107	-125.36804	GIS_ID_Link29762	TimberWest
Piggott Creek CW	CWHxm2	49.80047	-125.36897	GIS_ID_Link29763	TimberWest
Piggott Creek CW	CWHxm2	49.80356	-125.3653	GIS_ID_Link29764	TimberWest
Piggott Creek CW	CWHxm2	49.80008	-125.36876	GIS_ID_Link29765	TimberWest
Piggott Creek CW	CWHxm2	49.8028	-125.36528	GIS_ID_Link29766	TimberWest
Piggott Creek CW	CWHxm2	49.80292	-125.36521	GIS_ID_Link29767	TimberWest
Piggott Creek CW	CWHxm2	49.80239	-125.36554	GIS_ID_Link29768	TimberWest
Piggott Creek CW	CWHxm2	49.80482	-125.36297	GIS_ID_Link29769	TimberWest
Piggott Creek CW	CWHxm2	49.80254	-125.36564	GIS_ID_Link29770	TimberWest
Piggott Creek CW	CWHmm2	49.79374	-125.37784	GIS_ID_Link29771	TimberWest
Piggott Creek CW	CWHmm2	49.79362	-125.377	GIS_ID_Link29772	TimberWest
Piggott Creek CW	CWHmm2	49.79743	-125.37206	GIS_ID_Link29773	TimberWest
Piggott Creek CW	CWHmm2	49.79073	-125.37556	GIS_ID_Link29774	TimberWest
Piggott Creek CW	CWHmm2	49.79081	-125.37565	GIS_ID_Link29775	TimberWest
Piggott Creek CW	CWHmm2	49.7907	-125.3758	GIS_ID_Link29776	TimberWest
Piggott Creek CW	CWHmm2	49.79081	-125.37574	GIS_ID_Link29777	TimberWest
Piggott Creek CW	CWHxm2	49.80365	-125.36568	GIS_ID_Link29778	TimberWest
Piggott Creek CW	CWHxm2	49.80347	-125.36524	GIS_ID_Link29779	TimberWest
Piggott Creek CW	CWHxm2	49.8014	-125.36525	GIS_ID_Link29780	TimberWest
Piggott Creek CW	CWHxm2	49.80157	-125.3656	GIS_ID_Link29781	TimberWest

Location (Basin)	Biogeo Zone (BGC_LABEL)	Latitude	Longitude	GIS_ID	Ownership
Piggott Creek CW	CWHmm2	49.78385	-125.37257	GIS_ID_Link29782	TimberWest
Piggott Creek CW	CWHmm2	49.7883	-125.37698	GIS_ID_Link29783	TimberWest
Piggott Creek CW	CWHmm2	49.78448	-125.37373	GIS_ID_Link29784	TimberWest
Piggott Creek CW	CWHmm2	49.79612	-125.37174	GIS_ID_Link29785	TimberWest
Piggott Creek CW	CWHmm2	49.79493	-125.37436	GIS_ID_Link29786	TimberWest
Piggott Creek CW	CWHmm2	49.7844	-125.37162	GIS_ID_Link29787	TimberWest
Piggott Creek CW	CWHmm2	49.79352	-125.37488	GIS_ID_Link29788	TimberWest
Piggott Creek CW	CWHmm2	49.78615	-125.37531	GIS_ID_Link29789	TimberWest
Piggott Creek CW	CWHmm2	49.79414	-125.3733	GIS_ID_Link29790	TimberWest
Piggott Creek CW	CWHmm2	49.79221	-125.37736	GIS_ID_Link29791	TimberWest
Piggott Creek CW	CWHmm2	49.78881	-125.37728	GIS_ID_Link29792	TimberWest
Piggott Creek CW	CWHmm2	49.78823	-125.37533	GIS_ID_Link29793	TimberWest
Piggott Creek CW	CWHmm2	49.78693	-125.37437	GIS_ID_Link29794	TimberWest
Piggott Creek CW	CWHmm2	49.79051	-125.37555	GIS_ID_Link29795	TimberWest
Piggott Creek CW	CWHmm2	49.79341	-125.37465	GIS_ID_Link29796	TimberWest
Piggott Creek CW	CWHmm2	49.78682	-125.37456	GIS_ID_Link29797	TimberWest
Piggott Creek CW	CWHmm2	49.79053	-125.37577	GIS_ID_Link29798	TimberWest
Piggott Creek CW	CWHmm2	49.7852	-125.37301	GIS_ID_Link29799	TimberWest
Piggott Creek CW	CWHmm2	49.78452	-125.37157	GIS_ID_Link29800	TimberWest
Piggott Creek CW	CWHmm2	49.78511	-125.37313	GIS_ID_Link29801	TimberWest
Piggott Creek CW	CWHxm2	49.80439	-125.36499	GIS_ID_Link29802	TimberWest
Piggott Creek CW	CWHxm2	49.7991	-125.36926	GIS_ID_Link29803	TimberWest
Piggott Creek CW	CWHxm2	49.8004	-125.36964	GIS_ID_Link29804	TimberWest
Piggott Creek CW	CWHxm2	49.80506	-125.36383	GIS_ID_Link29805	TimberWest
Piggott Creek CW	CWHxm2	49.80564	-125.36312	GIS_ID_Link29806	TimberWest
Piggott Creek CW	CWHxm2	49.80402	-125.36439	GIS_ID_Link29807	TimberWest
Piggott Creek CW	CWHxm2	49.80505	-125.36361	GIS_ID_Link29808	TimberWest
Piggott Creek CW	CWHxm2	49.80134	-125.36874	GIS_ID_Link29809	TimberWest
Piggott Creek CW	CWHxm2	49.80149	-125.36596	GIS_ID_Link29810	TimberWest
Piggott Creek CW	CWHxm2	49.80327	-125.36387	GIS_ID_Link29811	TimberWest
Puntledge Willemar CW	CWHxm2	49.50588	-125.17283	GIS_ID_Link29812	TimberWest
Puntledge Willemar CW	CWHxm2	49.50545	-125.17286	GIS_ID_Link29813	TimberWest
Puntledge Willemar CW	CWHxm2	49.50569	-125.17303	GIS_ID_Link29814	TimberWest
Puntledge Willemar CW	CWHxm2	49.50581	-125.17316	GIS_ID_Link29815	TimberWest
Puntledge Willemar CW	CWHxm2	49.50602	-125.17515	GIS_ID_Link29816	TimberWest
Puntledge Willemar CW	CWHxm2	49.50571	-125.17407	GIS_ID_Link29817	TimberWest
Puntledge Willemar CW	CWHxm2	49.50575	-125.17214	GIS_ID_Link29818	TimberWest
Puntledge Willemar CW	CWHxm2	49.50622	-125.17426	GIS_ID_Link29819	TimberWest
Puntledge Willemar CW	CWHxm2	49.5056	-125.17296	GIS_ID_Link29820	TimberWest
Puntledge Willemar CW	CWHxm2	49.50596	-125.17352	GIS_ID_Link29821	TimberWest
Puntledge Willemar CW	CWHxm2	49.5059	-125.17412	GIS_ID_Link29822	TimberWest
Puntledge Willemar CW	CWHxm2	49.50574	-125.17461	GIS_ID_Link29823	TimberWest
Puntledge Pearce CW	CWHmm2	49.6203	-125.20723	GIS_ID_Link29824	TimberWest
Puntledge Pearce CW	CWHmm2	49.62196	-125.20538	GIS_ID_Link29825	TimberWest
Puntledge Beech CW	MHmm1	49.61568	-125.22612	GIS_ID_Link29826	TimberWest
Puntledge Beech CW	MHmm1	49.61807	-125.22823	GIS_ID_Link29827	TimberWest
Puntledge Beech CW	MHmm1	49.61717	-125.22575	GIS_ID_Link29828	TimberWest
Puntledge Beech CW	MHmm1	49.61639	-125.22604	GIS_ID_Link29829	TimberWest
Puntledge Beech CW	MHmm1	49.61631	-125.22482	GIS_ID_Link29830	TimberWest
Puntledge Beech CW	MHmm1	49.61623	-125.22756	GIS_ID_Link29831	TimberWest
Puntledge Beech CW	MHmm1	49.61666	-125.22339	GIS_ID_Link29832	TimberWest

Location (Basin)	Biogeo Zone (BGC_LABEL)	Latitude	Longitude	GIS_ID	Ownership
Puntledge Beech CW	MHmm1	49.61806	-125.22807	GIS_ID_Link29833	TimberWest
Puntledge Toma CW	MHmm1	49.54082	-125.12586	GIS_ID_Link29834	TimberWest
Puntledge Cruikshank CW	CWHmm2	49.56944	-125.21646	GIS_ID_Link29835	TimberWest
Puntledge Cruikshank CW	CWHmm2	49.56871	-125.21735	GIS_ID_Link29836	TimberWest
Puntledge Cruikshank CW	CWHmm2	49.56706	-125.21482	GIS_ID_Link29837	TimberWest
Puntledge Cruikshank CW	CWHmm2	49.57172	-125.21889	GIS_ID_Link29838	TimberWest
Puntledge Cruikshank CW	CWHmm2	49.56843	-125.21543	GIS_ID_Link29839	TimberWest
Puntledge Cruikshank CW	CWHmm2	49.57043	-125.21785	GIS_ID_Link29840	TimberWest
Puntledge Cruikshank CW	CWHmm2	49.56775	-125.21462	GIS_ID_Link29841	TimberWest
Puntledge Cruikshank CW	CWHmm2	49.56968	-125.21576	GIS_ID_Link29842	TimberWest
Piggott Creek CW	CWHmm2	49.79786	-125.35168	GIS_ID_Link29843	TimberWest
Piggott Creek CW	CWHmm2	49.79917	-125.35347	GIS_ID_Link29844	TimberWest
Piggott Creek CW	CWHmm2	49.79833	-125.35581	GIS_ID_Link29845	TimberWest
Piggott Creek CW	CWHmm2	49.79839	-125.35331	GIS_ID_Link29846	TimberWest
Puntledge Comox CW	CWHmm2	49.55062	-125.30322	GIS_ID_Link29847	TimberWest
Puntledge Comox CW	CWHmm2	49.55056	-125.30195	GIS_ID_Link29848	TimberWest
Puntledge Comox CW	CWHmm2	49.55077	-125.30263	GIS_ID_Link29849	TimberWest
Puntledge Willemar CW	CWHmm2	49.52252	-125.1971	GIS_ID_Link29850	TimberWest
Puntledge Willemar CW	CWHmm2	49.52203	-125.19599	GIS_ID_Link29851	TimberWest
Puntledge Willemar CW	CWHmm2	49.52132	-125.19932	GIS_ID_Link29852	TimberWest
Puntledge Willemar CW	CWHxm2	49.52052	-125.19922	GIS_ID_Link29853	TimberWest
Puntledge Willemar CW	CWHmm2	49.52123	-125.19917	GIS_ID_Link29854	TimberWest
Puntledge Beech CW	CWHmm2	49.618	-125.21206	GIS_ID_Link29855	TimberWest
Puntledge Beech CW	CWHmm2	49.61887	-125.21244	GIS_ID_Link29856	TimberWest
Puntledge Lower CW	CWHmm2	49.61642	-125.20888	GIS_ID_Link29857	TimberWest
Puntledge Lower CW	CWHmm2	49.61709	-125.20949	GIS_ID_Link29858	TimberWest
Piggott Creek CW	CWHmm2	49.75792	-125.34699	GIS_ID_Link29859	TimberWest
Piggott Creek CW	CWHmm2	49.7587	-125.34853	GIS_ID_Link29860	TimberWest
Piggott Creek CW	CWHmm2	49.75787	-125.34513	GIS_ID_Link29861	TimberWest
Piggott Creek CW	CWHmm2	49.75812	-125.34828	GIS_ID_Link29862	TimberWest
Piggott Creek CW	CWHmm2	49.75743	-125.346	GIS_ID_Link29863	TimberWest
Piggott Creek CW	CWHmm2	49.75776	-125.34613	GIS_ID_Link29864	TimberWest
Piggott Creek CW	CWHmm2	49.75843	-125.34855	GIS_ID_Link29865	TimberWest
Puntledge Cruikshank CW	CWHmm2	49.61089	-125.23077	GIS_ID_Link29866	TimberWest
Puntledge Cruikshank CW	CWHmm2	49.61161	-125.23075	GIS_ID_Link29867	TimberWest
Piggott Creek CW	CWHmm2	49.77439	-125.34864	GIS_ID_Link29868	TimberWest
Piggott Creek CW	CWHmm2	49.77314	-125.35104	GIS_ID_Link29869	TimberWest
Piggott Creek CW	CWHmm2	49.77399	-125.34847	GIS_ID_Link29870	TimberWest
Puntledge Toma CW	MHmm1	49.54212	-125.12817	GIS_ID_Link29871	TimberWest
Piggott Creek CW	CWHmm2	49.77158	-125.35762	GIS_ID_Link29872	TimberWest
Piggott Creek CW	CWHmm2	49.77015	-125.35575	GIS_ID_Link29873	TimberWest
Piggott Creek CW	CWHmm2	49.77041	-125.35598	GIS_ID_Link29874	TimberWest
Piggott Creek CW	CWHmm2	49.77867	-125.3601	GIS_ID_Link29875	TimberWest
Piggott Creek CW	CWHmm2	49.77911	-125.36337	GIS_ID_Link29876	TimberWest
Piggott Creek CW	CWHmm2	49.77021	-125.35528	GIS_ID_Link29877	TimberWest
Piggott Creek CW	CWHmm2	49.77037	-125.35475	GIS_ID_Link29878	TimberWest
Piggott Creek CW	CWHmm2	49.77935	-125.36241	GIS_ID_Link29879	TimberWest
Piggott Creek CW	CWHmm2	49.77906	-125.36086	GIS_ID_Link29880	TimberWest
Piggott Creek CW	CWHmm2	49.7787	-125.36315	GIS_ID_Link29881	TimberWest
Piggott Creek CW	CWHmm2	49.772	-125.35836	GIS_ID_Link29882	TimberWest
Piggott Creek CW	CWHmm2	49.77231	-125.35872	GIS_ID_Link29883	TimberWest

Location (Basin)	Biogeo Zone (BGC_LABEL)	Latitude	Longitude	GIS_ID	Ownership
Piggott Creek CW	CWHmm2	49.77401	-125.36084	GIS_ID_Link29884	TimberWest
Piggott Creek CW	CWHmm2	49.77432	-125.36114	GIS_ID_Link29885	TimberWest
Piggott Creek CW	CWHmm2	49.77485	-125.36208	GIS_ID_Link29886	TimberWest
Piggott Creek CW	CWHmm2	49.77249	-125.3589	GIS_ID_Link29887	TimberWest
Piggott Creek CW	CWHmm2	49.77378	-125.36055	GIS_ID_Link29888	TimberWest
Piggott Creek CW	CWHmm2	49.77309	-125.35991	GIS_ID_Link29889	TimberWest
Piggott Creek CW	CWHmm2	49.77356	-125.35984	GIS_ID_Link29890	TimberWest
Piggott Creek CW	CWHmm2	49.774	-125.36022	GIS_ID_Link29891	TimberWest
Piggott Creek CW	CWHmm2	49.77487	-125.36128	GIS_ID_Link29892	TimberWest
Piggott Creek CW	CWHmm2	49.77331	-125.35959	GIS_ID_Link29893	TimberWest
Piggott Creek CW	CWHmm2	49.77296	-125.3591	GIS_ID_Link29894	TimberWest
Piggott Creek CW	CWHmm2	49.7724	-125.35772	GIS_ID_Link29895	TimberWest
Piggott Creek CW	CWHmm2	49.77928	-125.36444	GIS_ID_Link29896	TimberWest
Piggott Creek CW	CWHmm2	49.77914	-125.3642	GIS_ID_Link29897	TimberWest
Piggott Creek CW	CWHmm2	49.77872	-125.36422	GIS_ID_Link29898	TimberWest
Piggott Creek CW	CWHmm2	49.77033	-125.35555	GIS_ID_Link29899	TimberWest
Piggott Creek CW	CWHmm2	49.77113	-125.35696	GIS_ID_Link29900	TimberWest
Piggott Creek CW	CWHmm2	49.77291	-125.35919	GIS_ID_Link29901	TimberWest
Piggott Creek CW	CWHmm2	49.77495	-125.36174	GIS_ID_Link29902	TimberWest
Piggott Creek CW	CWHmm2	49.77889	-125.36308	GIS_ID_Link29903	TimberWest
Piggott Creek CW	CWHmm2	49.77917	-125.36123	GIS_ID_Link29904	TimberWest
Piggott Creek CW	CWHmm2	49.77878	-125.36313	GIS_ID_Link29905	TimberWest
Piggott Creek CW	CWHmm2	49.77005	-125.3557	GIS_ID_Link29906	TimberWest
Piggott Creek CW	CWHmm2	49.7788	-125.36208	GIS_ID_Link29907	TimberWest
Piggott Creek CW	CWHmm2	49.7789	-125.36199	GIS_ID_Link29908	TimberWest
Piggott Creek CW	CWHmm2	49.77218	-125.35859	GIS_ID_Link29909	TimberWest
Piggott Creek CW	CWHmm2	49.77362	-125.36045	GIS_ID_Link29910	TimberWest
Piggott Creek CW	CWHmm2	49.77274	-125.35947	GIS_ID_Link29911	TimberWest
Piggott Creek CW	CWHmm2	49.77463	-125.36101	GIS_ID_Link29912	TimberWest
Piggott Creek CW	CWHmm2	49.77367	-125.35996	GIS_ID_Link29913	TimberWest
Piggott Creek CW	CWHmm2	49.77209	-125.35733	GIS_ID_Link29914	TimberWest
Puntledge Rees - Kweishun CW	CWHmm2	49.61834	-125.28058	GIS_ID_Link29915	TimberWest
Puntledge Rees - Kweishun CW	CWHmm2	49.61879	-125.28145	GIS_ID_Link29916	TimberWest
Puntledge Cruikshank CW	CWHmm2	49.60975	-125.23209	GIS_ID_Link29917	TimberWest
Puntledge Cruikshank CW	CWHmm2	49.60798	-125.23067	GIS_ID_Link29918	TimberWest
Puntledge Cruikshank CW	CWHmm2	49.6089	-125.23127	GIS_ID_Link29919	TimberWest
Piggott Creek CW	CWHmm2	49.76052	-125.35197	GIS_ID_Link29920	TimberWest
Piggott Creek CW	CWHmm2	49.75835	-125.34968	GIS_ID_Link29921	TimberWest
Piggott Creek CW	CWHmm2	49.7609	-125.35229	GIS_ID_Link29922	TimberWest
Piggott Creek CW	CWHmm2	49.76247	-125.35249	GIS_ID_Link29923	TimberWest
Piggott Creek CW	CWHmm2	49.76147	-125.3515	GIS_ID_Link29924	TimberWest
Piggott Creek CW	CWHmm2	49.76082	-125.35104	GIS_ID_Link29925	TimberWest
Piggott Creek CW	CWHmm2	49.75749	-125.3498	GIS_ID_Link29926	TimberWest
Piggott Creek CW	CWHmm2	49.76073	-125.35149	GIS_ID_Link29927	TimberWest
Piggott Creek CW	CWHmm2	49.76207	-125.35242	GIS_ID_Link29928	TimberWest
Piggott Creek CW	CWHmm2	49.76096	-125.34965	GIS_ID_Link29929	TimberWest
Piggott Creek CW	CWHmm2	49.75708	-125.34971	GIS_ID_Link29930	TimberWest
Piggott Creek CW	CWHmm2	49.76012	-125.35135	GIS_ID_Link29931	TimberWest
Piggott Creek CW	CWHmm2	49.75782	-125.3497	GIS_ID_Link29932	TimberWest
Piggott Creek CW	CWHmm2	49.76058	-125.352	GIS_ID_Link29933	TimberWest
Piggott Creek CW	CWHmm2	49.76139	-125.35102	GIS_ID_Link29934	TimberWest

Location (Basin)	Biogeo Zone (BGC_LABEL)	Latitude	Longitude	GIS_ID	Ownership
Piggott Creek CW	CWHmm2	49.76104	-125.35145	GIS_ID_Link29935	TimberWest
Puntledge Willemar CW	CWHmm2	49.52306	-125.20348	GIS_ID_Link29936	TimberWest
Puntledge Willemar CW	CWHmm2	49.52305	-125.20547	GIS_ID_Link29937	TimberWest
Piggott Creek CW	CWHmm2	49.79886	-125.35716	GIS_ID_Link29938	TimberWest
Piggott Creek CW	CWHmm2	49.79859	-125.35675	GIS_ID_Link29939	TimberWest
Piggott Creek CW	CWHmm2	49.798	-125.35667	GIS_ID_Link29940	TimberWest
Piggott Creek CW	CWHmm2	49.76161	-125.4027	GIS_ID_Link29941	TimberWest
Piggott Creek CW	CWHmm2	49.75919	-125.40499	GIS_ID_Link29942	TimberWest
Piggott Creek CW	CWHmm2	49.76185	-125.40259	GIS_ID_Link29943	TimberWest
Piggott Creek CW	CWHmm2	49.76084	-125.4026	GIS_ID_Link29944	TimberWest
Piggott Creek CW	CWHmm2	49.76318	-125.40315	GIS_ID_Link29945	TimberWest
Piggott Creek CW	CWHmm2	49.75855	-125.40481	GIS_ID_Link29946	TimberWest
Piggott Creek CW	CWHmm2	49.76016	-125.40331	GIS_ID_Link29947	TimberWest
Piggott Creek CW	CWHmm2	49.76235	-125.40253	GIS_ID_Link29948	TimberWest
Piggott Creek CW	CWHmm2	49.75943	-125.4036	GIS_ID_Link29949	TimberWest
Piggott Creek CW	CWHmm2	49.75998	-125.40368	GIS_ID_Link29950	TimberWest
Piggott Creek CW	CWHmm2	49.76037	-125.40376	GIS_ID_Link29951	TimberWest
Piggott Creek CW	CWHmm2	49.76207	-125.40256	GIS_ID_Link29952	TimberWest
Piggott Creek CW	CWHmm2	49.76381	-125.403	GIS_ID_Link29953	TimberWest
Puntledge Browns CW	CWHmm2	49.68423	-125.19198	GIS_ID_Link29954	TimberWest
Puntledge Pearce CW	CWHmm2	49.62892	-125.20964	GIS_ID_Link29955	TimberWest
Puntledge Pearce CW	CWHmm2	49.62842	-125.21049	GIS_ID_Link29956	TimberWest
Puntledge Pearce CW	CWHmm2	49.62785	-125.21096	GIS_ID_Link29957	TimberWest
Puntledge Pearce CW	CWHmm2	49.62846	-125.2115	GIS_ID_Link29958	TimberWest
Piggott Creek CW	CWHxm2	49.8074	-125.36322	GIS_ID_Link29959	TimberWest
Piggott Creek CW	CWHxm2	49.80621	-125.36449	GIS_ID_Link29960	TimberWest
Piggott Creek CW	CWHxm2	49.80603	-125.36313	GIS_ID_Link29961	TimberWest
Piggott Creek CW	CWHxm2	49.8067	-125.3636	GIS_ID_Link29962	TimberWest
Piggott Creek CW	CWHxm2	49.80546	-125.36217	GIS_ID_Link29963	TimberWest
Piggott Creek CW	CWHxm2	49.80558	-125.36225	GIS_ID_Link29964	TimberWest
Piggott Creek CW	CWHxm2	49.81613	-125.36128	GIS_ID_Link29965	TimberWest
Piggott Creek CW	CWHxm2	49.80734	-125.36248	GIS_ID_Link29966	TimberWest
Piggott Creek CW	CWHxm2	49.81046	-125.36175	GIS_ID_Link29967	TimberWest
Piggott Creek CW	CWHxm2	49.80828	-125.36139	GIS_ID_Link29968	TimberWest
Piggott Creek CW	CWHxm2	49.81467	-125.36072	GIS_ID_Link29969	TimberWest
Piggott Creek CW	CWHxm2	49.81196	-125.36093	GIS_ID_Link29970	TimberWest
Piggott Creek CW	CWHxm2	49.82468	-125.35758	GIS_ID_Link29971	TimberWest
Piggott Creek CW	CWHxm2	49.82478	-125.35799	GIS_ID_Link29972	TimberWest
Piggott Creek CW	CWHxm2	49.82422	-125.35776	GIS_ID_Link29973	TimberWest
Piggott Creek CW	CWHxm2	49.82236	-125.35653	GIS_ID_Link29974	TimberWest
Piggott Creek CW	CWHxm2	49.82552	-125.35722	GIS_ID_Link29975	TimberWest
Piggott Creek CW	CWHxm2	49.8255	-125.35622	GIS_ID_Link29976	TimberWest
Piggott Creek CW	CWHxm2	49.82309	-125.3572	GIS_ID_Link29977	TimberWest
Piggott Creek CW	CWHxm2	49.82261	-125.35794	GIS_ID_Link29978	TimberWest
Piggott Creek CW	CWHxm2	49.82601	-125.35748	GIS_ID_Link29979	TimberWest
Piggott Creek CW	CWHxm2	49.82583	-125.3582	GIS_ID_Link29980	TimberWest
Piggott Creek CW	CWHxm2	49.81842	-125.36004	GIS_ID_Link29981	TimberWest
Piggott Creek CW	CWHxm2	49.81735	-125.35956	GIS_ID_Link29982	TimberWest
Piggott Creek CW	CWHxm2	49.81624	-125.36003	GIS_ID_Link29983	TimberWest
Piggott Creek CW	CWHxm2	49.82593	-125.3585	GIS_ID_Link29984	TimberWest
Piggott Creek CW	CWHxm2	49.82613	-125.35946	GIS_ID_Link29985	TimberWest

Location (Basin)	Biogeo Zone (BGC_LABEL)	Latitude	Longitude	GIS_ID	Ownership
Piggott Creek CW	CWHxm2	49.8261	-125.35807	GIS_ID_Link29986	TimberWest
Piggott Creek CW	CWHxm2	49.82556	-125.35782	GIS_ID_Link29987	TimberWest
Piggott Creek CW	CWHxm2	49.81803	-125.35985	GIS_ID_Link29988	TimberWest
Piggott Creek CW	CWHxm2	49.8153	-125.35943	GIS_ID_Link29989	TimberWest
Piggott Creek CW	CWHxm2	49.80947	-125.3597	GIS_ID_Link29990	TimberWest
Piggott Creek CW	CWHxm2	49.81443	-125.35902	GIS_ID_Link29991	TimberWest
Piggott Creek CW	CWHxm2	49.81483	-125.35925	GIS_ID_Link29992	TimberWest
Piggott Creek CW	CWHxm2	49.81423	-125.35889	GIS_ID_Link29993	TimberWest
Piggott Creek CW	CWHxm2	49.80625	-125.36217	GIS_ID_Link29994	TimberWest
Piggott Creek CW	CWHxm2	49.80559	-125.36214	GIS_ID_Link29995	TimberWest
Piggott Creek CW	CWHxm2	49.8122	-125.35852	GIS_ID_Link29996	TimberWest
Piggott Creek CW	CWHxm2	49.81302	-125.3587	GIS_ID_Link29997	TimberWest
Piggott Creek CW	CWHxm2	49.80763	-125.36087	GIS_ID_Link29998	TimberWest
Piggott Creek CW	CWHxm2	49.82347	-125.35884	GIS_ID_Link29999	TimberWest
Piggott Creek CW	CWHxm2	49.81291	-125.36031	GIS_ID_Link30000	TimberWest
Piggott Creek CW	CWHxm2	49.81897	-125.36082	GIS_ID_Link30001	TimberWest
Piggott Creek CW	CWHxm2	49.82083	-125.35918	GIS_ID_Link30002	TimberWest
Piggott Creek CW	CWHxm2	49.80991	-125.36046	GIS_ID_Link30003	TimberWest
Piggott Creek CW	CWHxm2	49.81339	-125.35958	GIS_ID_Link30004	TimberWest
Piggott Creek CW	CWHxm2	49.80921	-125.3606	GIS_ID_Link30005	TimberWest
Piggott Creek CW	CWHxm2	49.82047	-125.3596	GIS_ID_Link30006	TimberWest
Piggott Creek CW	CWHxm2	49.81866	-125.36047	GIS_ID_Link30007	TimberWest
Piggott Creek CW	CWHxm2	49.82451	-125.35876	GIS_ID_Link30008	TimberWest
Piggott Creek CW	CWHxm2	49.81961	-125.36017	GIS_ID_Link30009	TimberWest
Piggott Creek CW	CWHxm2	49.81427	-125.36011	GIS_ID_Link30010	TimberWest
Piggott Creek CW	CWHxm2	49.81603	-125.36057	GIS_ID_Link30011	TimberWest
Piggott Creek CW	CWHxm2	49.81756	-125.36019	GIS_ID_Link30012	TimberWest
Piggott Creek CW	CWHxm2	49.80992	-125.36136	GIS_ID_Link30013	TimberWest
Piggott Creek CW	CWHxm2	49.81159	-125.35999	GIS_ID_Link30014	TimberWest
Piggott Creek CW	CWHxm2	49.81817	-125.35873	GIS_ID_Link30015	TimberWest
Piggott Creek CW	CWHxm2	49.82543	-125.35776	GIS_ID_Link30016	TimberWest
Piggott Creek CW	CWHxm2	49.8259	-125.35622	GIS_ID_Link30017	TimberWest
Piggott Creek CW	CWHxm2	49.81874	-125.35903	GIS_ID_Link30018	TimberWest
Piggott Creek CW	CWHxm2	49.82138	-125.3584	GIS_ID_Link30019	TimberWest
Piggott Creek CW	CWHxm2	49.82609	-125.35725	GIS_ID_Link30020	TimberWest
Piggott Creek CW	CWHxm2	49.82606	-125.35706	GIS_ID_Link30021	TimberWest
Piggott Creek CW	CWHxm2	49.80569	-125.36076	GIS_ID_Link30022	TimberWest
Piggott Creek CW	CWHxm2	49.80667	-125.36254	GIS_ID_Link30023	TimberWest
Piggott Creek CW	CWHxm2	49.80611	-125.36261	GIS_ID_Link30024	TimberWest
Piggott Creek CW	CWHxm2	49.82484	-125.3581	GIS_ID_Link30025	TimberWest
Piggott Creek CW	CWHxm2	49.8077	-125.36139	GIS_ID_Link30026	TimberWest
Piggott Creek CW	CWHxm2	49.82336	-125.35854	GIS_ID_Link30027	TimberWest
Piggott Creek CW	CWHxm2	49.82352	-125.35848	GIS_ID_Link30028	TimberWest
Piggott Creek CW	CWHxm2	49.82359	-125.35845	GIS_ID_Link30029	TimberWest
Piggott Creek CW	CWHxm2	49.80876	-125.36025	GIS_ID_Link30030	TimberWest
Piggott Creek CW	CWHxm2	49.80734	-125.36189	GIS_ID_Link30031	TimberWest
Piggott Creek CW	CWHxm2	49.80749	-125.3617	GIS_ID_Link30032	TimberWest
Piggott Creek CW	CWHxm2	49.80614	-125.36268	GIS_ID_Link30033	TimberWest
Piggott Creek CW	CWHxm2	49.8063	-125.36274	GIS_ID_Link30034	TimberWest
Piggott Creek CW	CWHxm2	49.80833	-125.36079	GIS_ID_Link30035	TimberWest
Piggott Creek CW	CWHxm2	49.80685	-125.36236	GIS_ID_Link30036	TimberWest

Location (Basin)	Biogeo Zone (BGC_LABEL)	Latitude	Longitude	GIS_ID	Ownership
Piggott Creek CW	CWHxm2	49.82297	-125.35882	GIS_ID_Link30037	TimberWest
Piggott Creek CW	CWHxm2	49.80849	-125.36051	GIS_ID_Link30038	TimberWest
Piggott Creek CW	CWHxm2	49.80751	-125.36162	GIS_ID_Link30039	TimberWest
Piggott Creek CW	CWHxm2	49.80753	-125.36142	GIS_ID_Link30040	TimberWest
Piggott Creek CW	CWHxm2	49.80693	-125.36222	GIS_ID_Link30041	TimberWest
Piggott Creek CW	CWHxm2	49.80571	-125.3626	GIS_ID_Link30042	TimberWest
Piggott Creek CW	CWHxm2	49.8062	-125.3628	GIS_ID_Link30043	TimberWest
Piggott Creek CW	CWHxm2	49.82213	-125.35923	GIS_ID_Link30044	TimberWest
Piggott Creek CW	CWHxm2	49.82596	-125.35723	GIS_ID_Link30045	TimberWest
Piggott Creek CW	CWHxm2	49.82232	-125.35924	GIS_ID_Link30046	TimberWest
Piggott Creek CW	CWHxm2	49.82268	-125.35898	GIS_ID_Link30047	TimberWest
Piggott Creek CW	CWHxm2	49.82475	-125.35797	GIS_ID_Link30048	TimberWest
Piggott Creek CW	CWHxm2	49.82288	-125.35884	GIS_ID_Link30049	TimberWest
Piggott Creek CW	CWHxm2	49.82335	-125.35851	GIS_ID_Link30050	TimberWest
Piggott Creek CW	CWHxm2	49.82408	-125.35821	GIS_ID_Link30051	TimberWest
Piggott Creek CW	CWHxm2	49.81998	-125.35923	GIS_ID_Link30052	TimberWest
Piggott Creek CW	CWHxm2	49.82056	-125.35879	GIS_ID_Link30053	TimberWest
Piggott Creek CW	CWHxm2	49.81759	-125.35943	GIS_ID_Link30054	TimberWest
Piggott Creek CW	CWHxm2	49.81949	-125.35957	GIS_ID_Link30055	TimberWest
Piggott Creek CW	CWHxm2	49.80989	-125.36008	GIS_ID_Link30056	TimberWest
Piggott Creek CW	CWHxm2	49.80873	-125.36015	GIS_ID_Link30057	TimberWest
Piggott Creek CW	CWHxm2	49.82416	-125.35831	GIS_ID_Link30058	TimberWest
Piggott Creek CW	CWHxm2	49.80806	-125.36106	GIS_ID_Link30059	TimberWest
Piggott Creek CW	CWHxm2	49.80653	-125.36263	GIS_ID_Link30060	TimberWest
Piggott Creek CW	CWHxm2	49.82431	-125.35827	GIS_ID_Link30061	TimberWest
Piggott Creek CW	CWHxm2	49.81597	-125.35986	GIS_ID_Link30062	TimberWest
Piggott Creek CW	CWHxm2	49.80887	-125.36012	GIS_ID_Link30063	TimberWest
Piggott Creek CW	CWHxm2	49.80896	-125.36002	GIS_ID_Link30064	TimberWest
Piggott Creek CW	CWHxm2	49.81975	-125.3594	GIS_ID_Link30065	TimberWest
Piggott Creek CW	CWHxm2	49.80855	-125.36038	GIS_ID_Link30066	TimberWest
Piggott Creek CW	CWHxm2	49.81453	-125.35938	GIS_ID_Link30067	TimberWest
Piggott Creek CW	CWHxm2	49.8147	-125.3595	GIS_ID_Link30068	TimberWest
Piggott Creek CW	CWHxm2	49.8232	-125.3587	GIS_ID_Link30069	TimberWest
Piggott Creek CW	CWHxm2	49.80626	-125.36268	GIS_ID_Link30070	TimberWest
Piggott Creek CW	CWHxm2	49.80716	-125.36199	GIS_ID_Link30071	TimberWest
Piggott Creek CW	CWHxm2	49.80731	-125.36176	GIS_ID_Link30072	TimberWest
Piggott Creek CW	CWHxm2	49.82029	-125.35901	GIS_ID_Link30073	TimberWest
Piggott Creek CW	CWHxm2	49.82373	-125.35845	GIS_ID_Link30074	TimberWest
Piggott Creek CW	CWHxm2	49.81035	-125.35979	GIS_ID_Link30075	TimberWest
Piggott Creek CW	CWHxm2	49.81053	-125.35951	GIS_ID_Link30076	TimberWest
Piggott Creek CW	CWHxm2	49.80955	-125.36013	GIS_ID_Link30077	TimberWest
Piggott Creek CW	CWHxm2	49.82147	-125.35891	GIS_ID_Link30078	TimberWest
Piggott Creek CW	CWHxm2	49.81669	-125.35962	GIS_ID_Link30079	TimberWest
Piggott Creek CW	CWHxm2	49.81126	-125.35883	GIS_ID_Link30080	TimberWest
Piggott Creek CW	CWHxm2	49.81853	-125.3597	GIS_ID_Link30081	TimberWest
Piggott Creek CW	CWHxm2	49.81889	-125.35979	GIS_ID_Link30082	TimberWest
Piggott Creek CW	CWHxm2	49.80795	-125.36107	GIS_ID_Link30083	TimberWest
Piggott Creek CW	CWHxm2	49.812	-125.3589	GIS_ID_Link30084	TimberWest
Piggott Creek CW	CWHxm2	49.81401	-125.35911	GIS_ID_Link30085	TimberWest
Piggott Creek CW	CWHxm2	49.80647	-125.36251	GIS_ID_Link30086	TimberWest
Piggott Creek CW	CWHxm2	49.81889	-125.35984	GIS_ID_Link30087	TimberWest

Location (Basin)	Biogeo Zone (BGC_LABEL)	Latitude	Longitude	GIS_ID	Ownership
Piggott Creek CW	CWHxm2	49.81326	-125.35913	GIS_ID_Link30088	TimberWest
Piggott Creek CW	CWHxm2	49.82256	-125.3592	GIS_ID_Link30089	TimberWest
Piggott Creek CW	CWHxm2	49.81546	-125.35972	GIS_ID_Link30090	TimberWest
Piggott Creek CW	CWHxm2	49.82549	-125.35776	GIS_ID_Link30091	TimberWest
Piggott Creek CW	CWHxm2	49.82146	-125.35907	GIS_ID_Link30092	TimberWest
Piggott Creek CW	CWHxm2	49.81647	-125.35968	GIS_ID_Link30093	TimberWest
Piggott Creek CW	CWHxm2	49.8173	-125.35936	GIS_ID_Link30094	TimberWest
Piggott Creek CW	CWHxm2	49.81447	-125.35944	GIS_ID_Link30095	TimberWest
Piggott Creek CW	CWHxm2	49.81526	-125.35981	GIS_ID_Link30096	TimberWest
Piggott Creek CW	CWHxm2	49.8201	-125.35916	GIS_ID_Link30097	TimberWest
Piggott Creek CW	CWHxm2	49.80946	-125.36	GIS_ID_Link30098	TimberWest
Piggott Creek CW	CWHxm2	49.81176	-125.35914	GIS_ID_Link30099	TimberWest
Piggott Creek CW	CWHxm2	49.80978	-125.35989	GIS_ID_Link30100	TimberWest
Piggott Creek CW	CWHxm2	49.80677	-125.36232	GIS_ID_Link30101	TimberWest
Piggott Creek CW	CWHxm2	49.81163	-125.35857	GIS_ID_Link30102	TimberWest
Piggott Creek CW	CWHxm2	49.81103	-125.35879	GIS_ID_Link30103	TimberWest
Piggott Creek CW	CWHxm2	49.80808	-125.3609	GIS_ID_Link30104	TimberWest
Piggott Creek CW	CWHxm2	49.81491	-125.35959	GIS_ID_Link30105	TimberWest
Piggott Creek CW	CWHxm2	49.81505	-125.35961	GIS_ID_Link30106	TimberWest
Piggott Creek CW	CWHxm2	49.80852	-125.36036	GIS_ID_Link30107	TimberWest
Piggott Creek CW	CWHxm2	49.81781	-125.35936	GIS_ID_Link30108	TimberWest
Piggott Creek CW	CWHxm2	49.81388	-125.35896	GIS_ID_Link30109	TimberWest
Piggott Creek CW	CWHxm2	49.80784	-125.3611	GIS_ID_Link30110	TimberWest
Piggott Creek CW	CWHxm2	49.81695	-125.35922	GIS_ID_Link30111	TimberWest
Piggott Creek CW	CWHxm2	49.81747	-125.35921	GIS_ID_Link30112	TimberWest
Piggott Creek CW	CWHxm2	49.80706	-125.36202	GIS_ID_Link30113	TimberWest
Piggott Creek CW	CWHxm2	49.80914	-125.35985	GIS_ID_Link30114	TimberWest
Piggott Creek CW	CWHxm2	49.81076	-125.35905	GIS_ID_Link30115	TimberWest
Piggott Creek CW	CWHxm2	49.81015	-125.35977	GIS_ID_Link30116	TimberWest
Piggott Creek CW	CWHxm2	49.81601	-125.35966	GIS_ID_Link30117	TimberWest
Piggott Creek CW	CWHxm2	49.80599	-125.3619	GIS_ID_Link30118	TimberWest
Piggott Creek CW	CWHxm2	49.82244	-125.35939	GIS_ID_Link30119	TimberWest
Piggott Creek CW	CWHxm2	49.81342	-125.35927	GIS_ID_Link30120	TimberWest
Piggott Creek CW	CWHxm2	49.82392	-125.35833	GIS_ID_Link30121	TimberWest
Piggott Creek CW	CWHxm2	49.82322	-125.35861	GIS_ID_Link30122	TimberWest
Piggott Creek CW	CWHxm2	49.81936	-125.35948	GIS_ID_Link30123	TimberWest
Piggott Creek CW	CWHxm2	49.82266	-125.35901	GIS_ID_Link30124	TimberWest
Piggott Creek CW	CWHxm2	49.82047	-125.35866	GIS_ID_Link30125	TimberWest
Piggott Creek CW	CWHxm2	49.8247	-125.35813	GIS_ID_Link30126	TimberWest
Piggott Creek CW	CWHxm2	49.82495	-125.35805	GIS_ID_Link30127	TimberWest
Piggott Creek CW	CWHxm2	49.824	-125.35832	GIS_ID_Link30128	TimberWest
Piggott Creek CW	CWHxm2	49.82415	-125.35828	GIS_ID_Link30129	TimberWest
Piggott Creek CW	CWHxm2	49.82069	-125.35863	GIS_ID_Link30130	TimberWest
Piggott Creek CW	CWHxm2	49.81955	-125.35934	GIS_ID_Link30131	TimberWest
Piggott Creek CW	CWHxm2	49.82374	-125.35838	GIS_ID_Link30132	TimberWest
Piggott Creek CW	CWHxm2	49.82435	-125.35822	GIS_ID_Link30133	TimberWest
Piggott Creek CW	CWHxm2	49.81995	-125.35912	GIS_ID_Link30134	TimberWest
Piggott Creek CW	CWHxm2	49.82207	-125.35928	GIS_ID_Link30135	TimberWest
Piggott Creek CW	CWHxm2	49.81826	-125.35947	GIS_ID_Link30136	TimberWest
Piggott Creek CW	CWHxm2	49.82558	-125.35732	GIS_ID_Link30137	TimberWest
Piggott Creek CW	CWHxm2	49.80591	-125.3616	GIS_ID_Link30138	TimberWest

Location (Basin)	Biogeo Zone (BGC_LABEL)	Latitude	Longitude	GIS_ID	Ownership
Piggott Creek CW	CWHxm2	49.82275	-125.35896	GIS_ID_Link30139	TimberWest
Piggott Creek CW	CWHxm2	49.82356	-125.35847	GIS_ID_Link30140	TimberWest
Piggott Creek CW	CWHxm2	49.80682	-125.36248	GIS_ID_Link30141	TimberWest
Piggott Creek CW	CWHxm2	49.8067	-125.36253	GIS_ID_Link30142	TimberWest
Piggott Creek CW	CWHxm2	49.80762	-125.36133	GIS_ID_Link30143	TimberWest
Piggott Creek CW	CWHxm2	49.80759	-125.36153	GIS_ID_Link30144	TimberWest
Piggott Creek CW	CWHxm2	49.80779	-125.36127	GIS_ID_Link30145	TimberWest
Piggott Creek CW	CWHxm2	49.80784	-125.36123	GIS_ID_Link30146	TimberWest
Piggott Creek CW	CWHxm2	49.80725	-125.36199	GIS_ID_Link30147	TimberWest
Piggott Creek CW	CWHxm2	49.80854	-125.36049	GIS_ID_Link30148	TimberWest
Piggott Creek CW	CWHxm2	49.80832	-125.36068	GIS_ID_Link30149	TimberWest
Piggott Creek CW	CWHxm2	49.80743	-125.36159	GIS_ID_Link30150	TimberWest
Piggott Creek CW	CWHxm2	49.82244	-125.3592	GIS_ID_Link30151	TimberWest
Piggott Creek CW	CWHxm2	49.82344	-125.35853	GIS_ID_Link30152	TimberWest
Piggott Creek CW	CWHxm2	49.80703	-125.36226	GIS_ID_Link30153	TimberWest
Piggott Creek CW	CWHxm2	49.80864	-125.3605	GIS_ID_Link30154	TimberWest
Piggott Creek CW	CWHxm2	49.80725	-125.36195	GIS_ID_Link30155	TimberWest
Piggott Creek CW	CWHxm2	49.80573	-125.36244	GIS_ID_Link30156	TimberWest
Piggott Creek CW	CWHxm2	49.80746	-125.3618	GIS_ID_Link30157	TimberWest
Piggott Creek CW	CWHxm2	49.82387	-125.35832	GIS_ID_Link30158	TimberWest
Piggott Creek CW	CWHxm2	49.82555	-125.3573	GIS_ID_Link30159	TimberWest
Piggott Creek CW	CWHxm2	49.82346	-125.35837	GIS_ID_Link30160	TimberWest
Piggott Creek CW	CWHxm2	49.81385	-125.35903	GIS_ID_Link30161	TimberWest
Piggott Creek CW	CWHxm2	49.80662	-125.36258	GIS_ID_Link30162	TimberWest
Piggott Creek CW	CWHxm2	49.82111	-125.35882	GIS_ID_Link30163	TimberWest
Piggott Creek CW	CWHxm2	49.80708	-125.36213	GIS_ID_Link30164	TimberWest
Piggott Creek CW	CWHxm2	49.81041	-125.35955	GIS_ID_Link30165	TimberWest
Piggott Creek CW	CWHxm2	49.81988	-125.35929	GIS_ID_Link30166	TimberWest
Piggott Creek CW	CWHxm2	49.80893	-125.35989	GIS_ID_Link30167	TimberWest
Piggott Creek CW	CWHxm2	49.8098	-125.36006	GIS_ID_Link30168	TimberWest
Piggott Creek CW	CWHxm2	49.80728	-125.36178	GIS_ID_Link30169	TimberWest
Piggott Creek CW	CWHxm2	49.81475	-125.35957	GIS_ID_Link30170	TimberWest
Piggott Creek CW	CWHxm2	49.81163	-125.35873	GIS_ID_Link30171	TimberWest
Piggott Creek CW	CWHxm2	49.80837	-125.3606	GIS_ID_Link30172	TimberWest
Piggott Creek CW	CWHxm2	49.81944	-125.35944	GIS_ID_Link30173	TimberWest
Piggott Creek CW	CWHxm2	49.80683	-125.3623	GIS_ID_Link30174	TimberWest
Piggott Creek CW	CWHxm2	49.8099	-125.35991	GIS_ID_Link30175	TimberWest
Piggott Creek CW	CWHxm2	49.81939	-125.35963	GIS_ID_Link30176	TimberWest
Piggott Creek CW	CWHxm2	49.80818	-125.36084	GIS_ID_Link30177	TimberWest
Piggott Creek CW	CWHxm2	49.80766	-125.36128	GIS_ID_Link30178	TimberWest
Piggott Creek CW	CWHxm2	49.8224	-125.35926	GIS_ID_Link30179	TimberWest
Piggott Creek CW	CWHxm2	49.8066	-125.36261	GIS_ID_Link30180	TimberWest
Piggott Creek CW	CWHxm2	49.808	-125.36113	GIS_ID_Link30181	TimberWest
Piggott Creek CW	CWHxm2	49.81579	-125.35984	GIS_ID_Link30182	TimberWest
Piggott Creek CW	CWHxm2	49.80869	-125.36017	GIS_ID_Link30183	TimberWest
Piggott Creek CW	CWHxm2	49.80877	-125.36005	GIS_ID_Link30184	TimberWest
Piggott Creek CW	CWHxm2	49.82249	-125.35917	GIS_ID_Link30185	TimberWest
Piggott Creek CW	CWHxm2	49.82259	-125.35908	GIS_ID_Link30186	TimberWest
Piggott Creek CW	CWHxm2	49.82067	-125.35877	GIS_ID_Link30187	TimberWest
Piggott Creek CW	CWHxm2	49.81549	-125.35981	GIS_ID_Link30188	TimberWest
Piggott Creek CW	CWHxm2	49.8156	-125.35983	GIS_ID_Link30189	TimberWest

Location (Basin)	Biogeo Zone (BGC_LABEL)	Latitude	Longitude	GIS_ID	Ownership
Piggott Creek CW	CWHxm2	49.81958	-125.35948	GIS_ID_Link30190	TimberWest
Piggott Creek CW	CWHxm2	49.81411	-125.35915	GIS_ID_Link30191	TimberWest
Piggott Creek CW	CWHxm2	49.81084	-125.35905	GIS_ID_Link30192	TimberWest
Piggott Creek CW	CWHxm2	49.8197	-125.35928	GIS_ID_Link30193	TimberWest
Piggott Creek CW	CWHxm2	49.8172	-125.35909	GIS_ID_Link30194	TimberWest
Piggott Creek CW	CWHxm2	49.81347	-125.35908	GIS_ID_Link30195	TimberWest
Piggott Creek CW	CWHxm2	49.81364	-125.35898	GIS_ID_Link30196	TimberWest
Piggott Creek CW	CWHxm2	49.81527	-125.3597	GIS_ID_Link30197	TimberWest
Piggott Creek CW	CWHxm2	49.80921	-125.36002	GIS_ID_Link30198	TimberWest
Piggott Creek CW	CWHxm2	49.8203	-125.35885	GIS_ID_Link30199	TimberWest
Piggott Creek CW	CWHxm2	49.81667	-125.35951	GIS_ID_Link30200	TimberWest
Piggott Creek CW	CWHxm2	49.8111	-125.35875	GIS_ID_Link30201	TimberWest
Piggott Creek CW	CWHxm2	49.81137	-125.35862	GIS_ID_Link30202	TimberWest
Piggott Creek CW	CWHxm2	49.82088	-125.35869	GIS_ID_Link30203	TimberWest
Piggott Creek CW	CWHxm2	49.82116	-125.35875	GIS_ID_Link30204	TimberWest
Piggott Creek CW	CWHxm2	49.82161	-125.35887	GIS_ID_Link30205	TimberWest
Piggott Creek CW	CWHxm2	49.81013	-125.35996	GIS_ID_Link30206	TimberWest
Piggott Creek CW	CWHxm2	49.80632	-125.36253	GIS_ID_Link30207	TimberWest
Piggott Creek CW	CWHxm2	49.80954	-125.35997	GIS_ID_Link30208	TimberWest
Piggott Creek CW	CWHxm2	49.81628	-125.35977	GIS_ID_Link30209	TimberWest
Piggott Creek CW	CWHxm2	49.81724	-125.35932	GIS_ID_Link30210	TimberWest
Piggott Creek CW	CWHxm2	49.81806	-125.35957	GIS_ID_Link30211	TimberWest
Piggott Creek CW	CWHxm2	49.81893	-125.3597	GIS_ID_Link30212	TimberWest
Piggott Creek CW	CWHxm2	49.81455	-125.35938	GIS_ID_Link30213	TimberWest
Piggott Creek CW	CWHxm2	49.8259	-125.35781	GIS_ID_Link30214	TimberWest
Piggott Creek CW	CWHxm2	49.81208	-125.35876	GIS_ID_Link30215	TimberWest
Piggott Creek CW	CWHxm2	49.81322	-125.35902	GIS_ID_Link30216	TimberWest
Piggott Creek CW	CWHxm2	49.82394	-125.35855	GIS_ID_Link30217	TimberWest
Piggott Creek CW	CWHxm2	49.8091	-125.36015	GIS_ID_Link30218	TimberWest
Piggott Creek CW	CWHxm2	49.81143	-125.3594	GIS_ID_Link30219	TimberWest
Piggott Creek CW	CWHxm2	49.81645	-125.35964	GIS_ID_Link30220	TimberWest
Piggott Creek CW	CWHxm2	49.81909	-125.35996	GIS_ID_Link30221	TimberWest
Piggott Creek CW	CWHxm2	49.82011	-125.35931	GIS_ID_Link30222	TimberWest
Piggott Creek CW	CWHxm2	49.82173	-125.35923	GIS_ID_Link30223	TimberWest
Piggott Creek CW	CWHxm2	49.8163	-125.35973	GIS_ID_Link30224	TimberWest
Piggott Creek CW	CWHxm2	49.80901	-125.35983	GIS_ID_Link30225	TimberWest
Piggott Creek CW	CWHxm2	49.8162	-125.35972	GIS_ID_Link30226	TimberWest
Piggott Creek CW	CWHxm2	49.80583	-125.36232	GIS_ID_Link30227	TimberWest
Piggott Creek CW	CWHxm2	49.80991	-125.35955	GIS_ID_Link30228	TimberWest
Piggott Creek CW	CWHxm2	49.81427	-125.35906	GIS_ID_Link30229	TimberWest
Piggott Creek CW	CWHxm2	49.81753	-125.35967	GIS_ID_Link30230	TimberWest
Piggott Creek CW	CWHxm2	49.81679	-125.3598	GIS_ID_Link30231	TimberWest
Piggott Creek CW	CWHxm2	49.82439	-125.35845	GIS_ID_Link30232	TimberWest
Piggott Creek CW	CWHxm2	49.81051	-125.35977	GIS_ID_Link30233	TimberWest
Piggott Creek CW	CWHxm2	49.81423	-125.35968	GIS_ID_Link30234	TimberWest
Piggott Creek CW	CWHxm2	49.82218	-125.35925	GIS_ID_Link30235	TimberWest
Piggott Creek CW	CWHxm2	49.82405	-125.35832	GIS_ID_Link30236	TimberWest
Piggott Creek CW	CWHxm2	49.8222	-125.35943	GIS_ID_Link30237	TimberWest
Piggott Creek CW	CWHxm2	49.82423	-125.35826	GIS_ID_Link30238	TimberWest
Piggott Creek CW	CWHxm2	49.82225	-125.35927	GIS_ID_Link30239	TimberWest
Piggott Creek CW	CWHxm2	49.82259	-125.35905	GIS_ID_Link30240	TimberWest

Location (Basin)	Biogeo Zone (BGC_LABEL)	Latitude	Longitude	GIS_ID	Ownership
Piggott Creek CW	CWHxm2	49.82391	-125.35834	GIS_ID_Link30241	TimberWest
Piggott Creek CW	CWHxm2	49.82455	-125.35817	GIS_ID_Link30242	TimberWest
Piggott Creek CW	CWHxm2	49.81823	-125.35955	GIS_ID_Link30243	TimberWest
Piggott Creek CW	CWHxm2	49.826	-125.35669	GIS_ID_Link30244	TimberWest
Piggott Creek CW	CWHxm2	49.82534	-125.35757	GIS_ID_Link30245	TimberWest
Piggott Creek CW	CWHxm2	49.82002	-125.35901	GIS_ID_Link30246	TimberWest
Piggott Creek CW	CWHxm2	49.82285	-125.35728	GIS_ID_Link30247	TimberWest
Piggott Creek CW	CWHxm2	49.82602	-125.35851	GIS_ID_Link30248	TimberWest
Piggott Creek CW	CWHxm2	49.81685	-125.36042	GIS_ID_Link30249	TimberWest
Piggott Creek CW	CWHxm2	49.80726	-125.36335	GIS_ID_Link30250	TimberWest
Piggott Creek CW	CWHxm2	49.80635	-125.36454	GIS_ID_Link30251	TimberWest
Piggott Creek CW	CWHxm2	49.81276	-125.3606	GIS_ID_Link30252	TimberWest
Piggott Creek CW	CWHxm2	49.80612	-125.36317	GIS_ID_Link30253	TimberWest
Piggott Creek CW	CWHxm2	49.81514	-125.36062	GIS_ID_Link30254	TimberWest
Piggott Creek CW	CWHxm2	49.80749	-125.36218	GIS_ID_Link30255	TimberWest
Piggott Creek CW	CWHxm2	49.81082	-125.36148	GIS_ID_Link30256	TimberWest
Piggott Creek CW	CWHxm2	49.80718	-125.36267	GIS_ID_Link30257	TimberWest
Piggott Creek CW	CWHxm2	49.82453	-125.35766	GIS_ID_Link30258	TimberWest
Piggott Creek CW	CWHxm2	49.8225	-125.35662	GIS_ID_Link30259	TimberWest
Piggott Creek CW	CWHxm2	49.81835	-125.35998	GIS_ID_Link30260	TimberWest
Piggott Creek CW	CWHxm2	49.81437	-125.35899	GIS_ID_Link30261	TimberWest
Piggott Creek CW	CWHxm2	49.81256	-125.3586	GIS_ID_Link30262	TimberWest
Piggott Creek CW	CWHxm2	49.8102	-125.36039	GIS_ID_Link30263	TimberWest
Piggott Creek CW	CWHxm2	49.81023	-125.36022	GIS_ID_Link30264	TimberWest
Piggott Creek CW	CWHxm2	49.82354	-125.35882	GIS_ID_Link30265	TimberWest
Piggott Creek CW	CWHxm2	49.8096	-125.36061	GIS_ID_Link30266	TimberWest
Piggott Creek CW	CWHxm2	49.81287	-125.35964	GIS_ID_Link30267	TimberWest
Piggott Creek CW	CWHxm2	49.82071	-125.35923	GIS_ID_Link30268	TimberWest
Piggott Creek CW	CWHxm2	49.81385	-125.35966	GIS_ID_Link30269	TimberWest
Piggott Creek CW	CWHxm2	49.8096	-125.36153	GIS_ID_Link30270	TimberWest
Piggott Creek CW	CWHxm2	49.81613	-125.36031	GIS_ID_Link30271	TimberWest
Piggott Creek CW	CWHxm2	49.8152	-125.36038	GIS_ID_Link30272	TimberWest
Piggott Creek CW	CWHxm2	49.81838	-125.36037	GIS_ID_Link30273	TimberWest
Piggott Creek CW	CWHxm2	49.82022	-125.35978	GIS_ID_Link30274	TimberWest
Piggott Creek CW	CWHxm2	49.81896	-125.36059	GIS_ID_Link30275	TimberWest
Piggott Creek CW	CWHxm2	49.8106	-125.36068	GIS_ID_Link30276	TimberWest
Piggott Creek CW	CWHxm2	49.82033	-125.35838	GIS_ID_Link30277	TimberWest
Piggott Creek CW	CWHxm2	49.81834	-125.35874	GIS_ID_Link30278	TimberWest
Nanaimo Middle	CWHxm1	49.10769	-124.20657	GIS_ID_Link30279	TimberWest
Nanaimo Middle	CWHxm2	49.11119	-124.19822	GIS_ID_Link30280	TimberWest
Nanaimo Middle	CWHxm1	49.10484	-124.19724	GIS_ID_Link30281	TimberWest
Nanaimo Middle	CWHxm1	49.10489	-124.19828	GIS_ID_Link30282	TimberWest
Nanaimo Middle	CWHxm1	49.10491	-124.19751	GIS_ID_Link30283	TimberWest
Nanaimo Middle	CWHxm1	49.10312	-124.22118	GIS_ID_Link30284	TimberWest
Nanaimo Middle	CWHxm2	49.10411	-124.22219	GIS_ID_Link30285	TimberWest
Nanaimo Middle	CWHxm1	49.10317	-124.22149	GIS_ID_Link30286	TimberWest
Nanaimo Middle	CWHxm1	49.10862	-124.20285	GIS_ID_Link30287	TimberWest
Nanaimo Middle	CWHxm2	49.11004	-124.20302	GIS_ID_Link30288	TimberWest
Nanaimo Middle	CWHxm2	49.10394	-124.2267	GIS_ID_Link30289	TimberWest
Nanaimo Middle	CWHxm2	49.11874	-124.25975	GIS_ID_Link30290	TimberWest
Nanaimo Middle	CWHmm2	49.08189	-124.2221	GIS_ID_Link30291	TimberWest

Location (Basin)	Biogeo Zone (BGC_LABEL)	Latitude	Longitude	GIS_ID	Ownership
Nanaimo Middle	CWHmm2	49.08212	-124.22097	GIS_ID_Link30292	TimberWest
Nanaimo Middle	CWHxm2	49.08215	-124.22313	GIS_ID_Link30293	TimberWest
Nanaimo Middle	CWHxm2	49.08269	-124.22347	GIS_ID_Link30294	TimberWest
Nanaimo Middle	CWHxm2	49.08326	-124.22339	GIS_ID_Link30295	TimberWest
Nanaimo Middle	CWHxm2	49.08227	-124.2226	GIS_ID_Link30296	TimberWest
Nanaimo Middle	CWHxm2	49.08177	-124.22154	GIS_ID_Link30297	TimberWest
Nanaimo Middle	CWHxm2	49.08283	-124.22328	GIS_ID_Link30298	TimberWest
Nanaimo Middle	CWHxm2	49.10874	-124.20611	GIS_ID_Link30299	TimberWest
Nanaimo Middle	CWHxm2	49.11072	-124.20555	GIS_ID_Link30300	TimberWest
Nanaimo Middle	CWHxm2	49.11122	-124.20541	GIS_ID_Link30301	TimberWest
Nanaimo Upper	CWHmm2	49.08182	-124.51299	GIS_ID_Link30302	TimberWest
Nanaimo Upper	CWHmm2	49.08107	-124.51014	GIS_ID_Link30303	TimberWest
Nanaimo Middle	CWHmm2	49.1129	-124.22271	GIS_ID_Link30304	TimberWest
Nanaimo Middle	CWHxm1	49.10693	-124.20662	GIS_ID_Link30305	TimberWest
Nanaimo Middle	CWHxm2	49.10496	-124.21821	GIS_ID_Link30306	TimberWest
Nanaimo Middle	CWHxm2	49.10628	-124.21871	GIS_ID_Link30307	TimberWest
Nanaimo Middle	CWHxm2	49.10645	-124.2188	GIS_ID_Link30308	TimberWest
Nanaimo Middle	CWHxm2	49.10835	-124.22086	GIS_ID_Link30309	TimberWest
Nanaimo Middle	CWHxm2	49.10765	-124.21622	GIS_ID_Link30310	TimberWest
Nanaimo Middle	CWHxm1	49.10453	-124.20556	GIS_ID_Link30311	TimberWest
Nanaimo Middle	CWHxm2	49.08783	-124.18748	GIS_ID_Link30312	TimberWest
Nanaimo Middle	CWHxm2	49.0873	-124.18933	GIS_ID_Link30313	TimberWest
Nanaimo Middle	CWHmm2	49.12301	-124.26412	GIS_ID_Link30314	TimberWest
Nanaimo Middle	CWHmm2	49.12258	-124.26265	GIS_ID_Link30315	TimberWest
Nanaimo Middle	CWHmm2	49.12221	-124.26371	GIS_ID_Link30316	TimberWest
Nanaimo Middle	CWHmm2	49.12349	-124.26315	GIS_ID_Link30317	TimberWest
Nanaimo Middle	CWHmm2	49.12249	-124.26414	GIS_ID_Link30318	TimberWest
Nanaimo Middle	CWHmm2	49.12264	-124.26263	GIS_ID_Link30319	TimberWest
Nanaimo Middle	CWHmm2	49.12249	-124.2638	GIS_ID_Link30320	TimberWest
Nanaimo Upper	CWHxm2	49.07568	-124.4241	GIS_ID_Link30321	TimberWest
Nanaimo Upper	CWHxm2	49.07529	-124.42527	GIS_ID_Link30322	TimberWest
Nanaimo Upper	CWHxm2	49.07634	-124.42391	GIS_ID_Link30323	TimberWest
Nanaimo Upper	CWHxm2	49.07531	-124.42508	GIS_ID_Link30324	TimberWest
Nanaimo Upper	CWHxm2	49.07567	-124.42575	GIS_ID_Link30325	TimberWest
Nanaimo Upper	CWHxm2	49.07589	-124.4251	GIS_ID_Link30326	TimberWest
Nanaimo Upper	CWHxm2	49.07583	-124.42493	GIS_ID_Link30327	TimberWest
Nanaimo Upper	CWHxm2	49.07556	-124.42481	GIS_ID_Link30328	TimberWest
Nanaimo Upper	CWHxm2	49.0758	-124.42543	GIS_ID_Link30329	TimberWest
Nanaimo Upper	CWHxm2	49.0763	-124.424	GIS_ID_Link30330	TimberWest
Haslam Creek	CWHxm2	48.99234	-124.03249	GIS_ID_Link30331	TimberWest
Haslam Creek	CWHxm2	48.99013	-124.02487	GIS_ID_Link30332	TimberWest
Haslam Creek	CWHxm2	48.99097	-124.03027	GIS_ID_Link30333	TimberWest
Haslam Creek	CWHxm2	48.99023	-124.0228	GIS_ID_Link30334	TimberWest
Haslam Creek	CWHxm2	48.99097	-124.0282	GIS_ID_Link30335	TimberWest
Haslam Creek	CWHxm2	48.99095	-124.02762	GIS_ID_Link30336	TimberWest
Haslam Creek	CWHxm2	48.99229	-124.03381	GIS_ID_Link30337	TimberWest
Haslam Creek	CWHxm2	48.99202	-124.0333	GIS_ID_Link30338	TimberWest
Haslam Creek	CWHxm2	48.99217	-124.03257	GIS_ID_Link30339	TimberWest
Haslam Creek	CWHxm2	48.99035	-124.02464	GIS_ID_Link30340	TimberWest
Haslam Creek	CWHxm2	48.99165	-124.03165	GIS_ID_Link30341	TimberWest
Haslam Creek	CWHxm2	48.9915	-124.03058	GIS_ID_Link30342	TimberWest

Location (Basin)	Biogeo Zone (BGC_LABEL)	Latitude	Longitude	GIS_ID	Ownership
Haslam Creek	CWHxm2	48.99064	-124.02578	GIS_ID_Link30343	TimberWest
Haslam Creek	CWHxm2	48.99083	-124.02876	GIS_ID_Link30344	TimberWest
Haslam Creek	CWHxm2	48.99192	-124.03243	GIS_ID_Link30345	TimberWest
Haslam Creek	CWHxm2	48.99069	-124.02635	GIS_ID_Link30346	TimberWest
Haslam Creek	CWHxm2	48.99275	-124.03324	GIS_ID_Link30347	TimberWest
Haslam Creek	CWHxm2	48.9908	-124.02945	GIS_ID_Link30348	TimberWest
Haslam Creek	CWHxm2	48.99188	-124.03304	GIS_ID_Link30349	TimberWest
Haslam Creek	CWHxm2	48.99082	-124.02651	GIS_ID_Link30350	TimberWest
Piggott Creek CW	CWHxm2	49.80443	-125.36535	GIS_ID_Link30351	TimberWest
Piggott Creek CW	CWHxm2	49.8054	-125.36501	GIS_ID_Link30352	TimberWest
Piggott Creek CW	CWHxm2	49.80461	-125.36526	GIS_ID_Link30353	TimberWest
Nanaimo Upper	MHmm1	49.03557	-124.50374	GIS_ID_Link30354	TimberWest
Nanaimo Upper	CWHmm2	49.06427	-124.51861	GIS_ID_Link30355	TimberWest
Nanaimo Upper	CWHmm2	49.06295	-124.51839	GIS_ID_Link30356	TimberWest
Nitinat Upper	CWHmm2	49.06421	-124.52082	GIS_ID_Link30357	TimberWest
Nitinat Upper	CWHmm2	49.06382	-124.52075	GIS_ID_Link30358	TimberWest
Puntledge Lower CW	CWHxm2	49.59605	-125.21294	GIS_ID_Link30359	TimberWest
Puntledge Lower CW	CWHxm2	49.59485	-125.21296	GIS_ID_Link30360	TimberWest
Puntledge Lower CW	CWHxm2	49.5962	-125.21535	GIS_ID_Link30361	TimberWest
Puntledge Lower CW	CWHxm2	49.59638	-125.21528	GIS_ID_Link30362	TimberWest
Puntledge Lower CW	CWHxm2	49.59457	-125.21293	GIS_ID_Link30363	TimberWest
Puntledge Lower CW	CWHxm2	49.60988	-125.20282	GIS_ID_Link30364	TimberWest
Puntledge Lower CW	CWHxm2	49.61892	-125.19917	GIS_ID_Link30365	TimberWest
Puntledge Pearce CW	CWHxm2	49.61944	-125.19963	GIS_ID_Link30366	TimberWest
Haslam Creek	CWHxm2	48.98813	-124.02404	GIS_ID_Link30367	TimberWest
Haslam Creek	CWHxm2	48.98722	-124.02806	GIS_ID_Link30368	TimberWest
Haslam Creek	CWHxm2	48.9885	-124.02985	GIS_ID_Link30369	TimberWest
Haslam Creek	CWHxm2	48.98853	-124.02964	GIS_ID_Link30370	TimberWest
Haslam Creek	CWHxm2	48.98771	-124.03018	GIS_ID_Link30371	TimberWest
Haslam Creek	CWHxm2	48.98809	-124.02608	GIS_ID_Link30372	TimberWest
Haslam Creek	CWHxm2	48.98602	-124.01917	GIS_ID_Link30373	TimberWest
Haslam Creek	CWHxm2	48.98863	-124.02961	GIS_ID_Link30374	TimberWest
Haslam Creek	CWHxm2	48.9881	-124.02945	GIS_ID_Link30375	TimberWest
Haslam Creek	CWHxm2	48.98827	-124.02965	GIS_ID_Link30376	TimberWest
Haslam Creek	CWHxm2	48.98691	-124.01916	GIS_ID_Link30377	TimberWest
Puntledge Pearce CW	CWHmm2	49.62342	-125.20255	GIS_ID_Link30378	TimberWest
Puntledge Pearce CW	CWHmm2	49.62285	-125.20577	GIS_ID_Link30379	TimberWest
Puntledge Pearce CW	CWHmm2	49.6227	-125.2031	GIS_ID_Link30380	TimberWest
Puntledge Pearce CW	CWHxm2	49.62409	-125.20123	GIS_ID_Link30381	TimberWest
Puntledge Pearce CW	CWHmm2	49.62331	-125.20504	GIS_ID_Link30382	TimberWest
Puntledge Pearce CW	CWHmm2	49.62453	-125.20476	GIS_ID_Link30383	TimberWest
Nitinat Lower	CWHmm2	48.99275	-124.49439	GIS_ID_Link30384	TimberWest
Nitinat Lower	CWHmm2	48.99242	-124.49645	GIS_ID_Link30385	TimberWest
Nitinat Lower	MHmm1	48.99097	-124.50494	GIS_ID_Link30386	TimberWest
Nanaimo Green	CWHmm2	49.00092	-124.39475	GIS_ID_Link30387	TimberWest
Nanaimo North	MHmm1	49.12022	-124.20361	GIS_ID_Link30388	TimberWest
Nanaimo North	MHmm1	49.12017	-124.20146	GIS_ID_Link30389	TimberWest
Nanaimo North	MHmm1	49.12175	-124.2038	GIS_ID_Link30390	TimberWest
Nanaimo North	MHmm1	49.12085	-124.20128	GIS_ID_Link30391	TimberWest
Nanaimo North	MHmm1	49.12089	-124.20103	GIS_ID_Link30392	TimberWest
Nanaimo North	MHmm1	49.12041	-124.2033	GIS_ID_Link30393	TimberWest

Location (Basin)	Biogeo Zone (BGC_LABEL)	Latitude	Longitude	GIS_ID	Ownership
Puntledge Pearce CW	CWHmm2	49.63465	-125.21745	GIS_ID_Link30394	TimberWest
Puntledge Pearce CW	CWHmm2	49.63463	-125.21904	GIS_ID_Link30395	TimberWest
Puntledge Pearce CW	CWHmm2	49.63476	-125.22093	GIS_ID_Link30396	TimberWest
Puntledge Comox CW	CWHmm2	49.53983	-125.28466	GIS_ID_Link30397	TimberWest
Puntledge Comox CW	CWHmm2	49.53928	-125.28553	GIS_ID_Link30398	TimberWest
Puntledge Comox CW	CWHmm2	49.53841	-125.28466	GIS_ID_Link30399	TimberWest
Puntledge Comox CW	CWHmm2	49.53922	-125.28392	GIS_ID_Link30400	TimberWest
Puntledge Pearce CW	CWHmm2	49.63589	-125.22349	GIS_ID_Link30401	TimberWest
Puntledge Pearce CW	CWHmm2	49.63558	-125.22461	GIS_ID_Link30402	TimberWest
Puntledge Pearce CW	CWHmm2	49.63449	-125.2234	GIS_ID_Link30403	TimberWest
Puntledge Pearce CW	CWHmm2	49.63496	-125.22281	GIS_ID_Link30404	TimberWest
Puntledge Rees - Kweishun CW	CWHmm2	49.5908	-125.27261	GIS_ID_Link30405	TimberWest
Puntledge Rees - Kweishun CW	MHmm1	49.58517	-125.27494	GIS_ID_Link30406	TimberWest
Puntledge Rees - Kweishun CW	MHmm1	49.58639	-125.27212	GIS_ID_Link30407	TimberWest
Puntledge Rees - Kweishun CW	MHmm1	49.58483	-125.27341	GIS_ID_Link30408	TimberWest
Puntledge Rees - Kweishun CW	MHmm1	49.58321	-125.27636	GIS_ID_Link30409	TimberWest
Puntledge Pearce CW	CWHmm2	49.63589	-125.22114	GIS_ID_Link30410	TimberWest
Puntledge Pearce CW	CWHmm2	49.63634	-125.22141	GIS_ID_Link30411	TimberWest
Puntledge Pearce CW	CWHmm2	49.6371	-125.22098	GIS_ID_Link30412	TimberWest
Puntledge Pearce CW	CWHmm2	49.63689	-125.22117	GIS_ID_Link30413	TimberWest
Puntledge Pearce CW	CWHmm2	49.63706	-125.22089	GIS_ID_Link30414	TimberWest
Puntledge Browns CW	CWHmm2	49.69206	-125.22045	GIS_ID_Link30415	TimberWest
Puntledge Browns CW	CWHmm2	49.69216	-125.21708	GIS_ID_Link30416	TimberWest
Puntledge Browns CW	CWHmm2	49.69168	-125.21631	GIS_ID_Link30417	TimberWest
Puntledge Browns CW	CWHmm2	49.69249	-125.2198	GIS_ID_Link30418	TimberWest
Puntledge Browns CW	CWHmm2	49.69233	-125.21568	GIS_ID_Link30419	TimberWest
Puntledge Browns CW	CWHmm2	49.69147	-125.21739	GIS_ID_Link30420	TimberWest
Puntledge Browns CW	CWHmm2	49.69169	-125.22264	GIS_ID_Link30421	TimberWest
Puntledge Browns CW	CWHmm2	49.69318	-125.22363	GIS_ID_Link30422	TimberWest
Puntledge Browns CW	CWHmm2	49.69264	-125.2228	GIS_ID_Link30423	TimberWest
Puntledge Browns CW	CWHmm2	49.69276	-125.22348	GIS_ID_Link30424	TimberWest
Puntledge Browns CW	CWHmm2	49.69262	-125.21841	GIS_ID_Link30425	TimberWest
Puntledge Browns CW	CWHmm2	49.69198	-125.21346	GIS_ID_Link30426	TimberWest
Puntledge Browns CW	CWHmm2	49.69277	-125.21793	GIS_ID_Link30427	TimberWest
Puntledge Browns CW	CWHmm2	49.69255	-125.21746	GIS_ID_Link30428	TimberWest
Puntledge Browns CW	CWHmm2	49.69286	-125.21697	GIS_ID_Link30429	TimberWest
Puntledge Browns CW	CWHmm2	49.6922	-125.21676	GIS_ID_Link30430	TimberWest
Puntledge Browns CW	CWHmm2	49.69172	-125.21623	GIS_ID_Link30431	TimberWest
Puntledge Browns CW	CWHmm2	49.69134	-125.21805	GIS_ID_Link30432	TimberWest
Puntledge Browns CW	CWHmm2	49.69176	-125.22248	GIS_ID_Link30433	TimberWest
Puntledge Browns CW	CWHmm2	49.69207	-125.21671	GIS_ID_Link30434	TimberWest
Puntledge Browns CW	CWHmm2	49.69258	-125.21686	GIS_ID_Link30435	TimberWest
Puntledge Rees - Kweishun CW	CWHmm2	49.59532	-125.28558	GIS_ID_Link30436	TimberWest
Nanaimo Green	MHmm1	48.97279	-124.31659	GIS_ID_Link30437	TimberWest
Nanaimo Green	MHmm1	48.97098	-124.31672	GIS_ID_Link30438	TimberWest
Puntledge Rees - Kweishun CW	MHmm1	49.58193	-125.32264	GIS_ID_Link30439	TimberWest
Puntledge Cruikshank CW	CWHmm2	49.64251	-125.29701	GIS_ID_Link30440	TimberWest
Puntledge Cruikshank CW	CWHmm2	49.64274	-125.29489	GIS_ID_Link30441	TimberWest
Puntledge Moat - Eric CW	CWHmm2	49.64292	-125.29928	GIS_ID_Link30442	TimberWest
Puntledge Moat - Eric CW	CWHmm2	49.64309	-125.30211	GIS_ID_Link30443	TimberWest
Puntledge Moat - Eric CW	MHmm1	49.64192	-125.30192	GIS_ID_Link30444	TimberWest

Location (Basin)	Biogeo Zone (BGC_LABEL)	Latitude	Longitude	GIS_ID	Ownership
Puntledge Boston CW	CWHmm2	49.64635	-125.17079	GIS_ID_Link30445	TimberWest
Puntledge Boston CW	CWHmm2	49.64797	-125.16181	GIS_ID_Link30446	TimberWest
Puntledge Boston CW	CWHmm2	49.64637	-125.16678	GIS_ID_Link30447	TimberWest
Puntledge Boston CW	CWHmm2	49.64722	-125.16436	GIS_ID_Link30448	TimberWest
Puntledge Boston CW	CWHmm2	49.64646	-125.16701	GIS_ID_Link30449	TimberWest
Puntledge Boston CW	CWHmm2	49.64694	-125.16723	GIS_ID_Link30450	TimberWest
Puntledge Comox CW	MHmm1	49.53098	-125.27502	GIS_ID_Link30451	TimberWest
Puntledge Comox CW	MHmm1	49.53077	-125.27411	GIS_ID_Link30452	TimberWest
Puntledge Comox CW	MHmm1	49.53007	-125.27517	GIS_ID_Link30453	TimberWest
Puntledge Comox CW	MHmm1	49.53078	-125.27426	GIS_ID_Link30454	TimberWest
Puntledge Rees - Kweishun CW	CWHmm1	49.5933	-125.3011	GIS_ID_Link30455	TimberWest
Puntledge Rees - Kweishun CW	MHmm1	49.58852	-125.29528	GIS_ID_Link30456	TimberWest
Puntledge Rees - Kweishun CW	MHmm1	49.59039	-125.29645	GIS_ID_Link30457	TimberWest
Puntledge Rees - Kweishun CW	MHmm1	49.59137	-125.2898	GIS_ID_Link30458	TimberWest
Puntledge Pearce CW	CWHmm2	49.64387	-125.23847	GIS_ID_Link30459	TimberWest
Puntledge Pearce CW	CWHmm2	49.64328	-125.23681	GIS_ID_Link30460	TimberWest
Puntledge Pearce CW	CWHmm2	49.64342	-125.23462	GIS_ID_Link30461	TimberWest
Puntledge Pearce CW	CWHmm2	49.64366	-125.23769	GIS_ID_Link30462	TimberWest
Puntledge Pearce CW	CWHmm2	49.64325	-125.23614	GIS_ID_Link30463	TimberWest
Puntledge Browns CW	MHmm1	49.6928	-125.2426	GIS_ID_Link30464	TimberWest
Puntledge Browns CW	MHmm1	49.69485	-125.24175	GIS_ID_Link30465	TimberWest
Puntledge Browns CW	CWHmm2	49.69129	-125.21833	GIS_ID_Link30466	TimberWest
Puntledge Browns CW	CWHmm2	49.69131	-125.21856	GIS_ID_Link30467	TimberWest
Puntledge Pearce CW	CWHmm2	49.63077	-125.22121	GIS_ID_Link30468	TimberWest
Puntledge Pearce CW	CWHmm2	49.63184	-125.22017	GIS_ID_Link30469	TimberWest
Puntledge Pearce CW	CWHmm2	49.63079	-125.2186	GIS_ID_Link30470	TimberWest
Puntledge Pearce CW	CWHmm2	49.63222	-125.21646	GIS_ID_Link30471	TimberWest
Puntledge Pearce CW	CWHmm2	49.63066	-125.22067	GIS_ID_Link30472	TimberWest
Puntledge Pearce CW	CWHmm2	49.63118	-125.21992	GIS_ID_Link30473	TimberWest
Puntledge Pearce CW	CWHmm2	49.63252	-125.21904	GIS_ID_Link30474	TimberWest
Puntledge Pearce CW	CWHmm2	49.63243	-125.21826	GIS_ID_Link30475	TimberWest
Puntledge Pearce CW	CWHmm2	49.63282	-125.21729	GIS_ID_Link30476	TimberWest
Puntledge Pearce CW	CWHmm2	49.63122	-125.21752	GIS_ID_Link30477	TimberWest
Puntledge Comox CW	CWHmm2	49.52783	-125.26459	GIS_ID_Link30478	TimberWest
Puntledge Comox CW	CWHmm2	49.52795	-125.26449	GIS_ID_Link30479	TimberWest
Puntledge Comox CW	CWHmm2	49.52817	-125.26432	GIS_ID_Link30480	TimberWest
Puntledge Comox CW	CWHmm2	49.52758	-125.26488	GIS_ID_Link30481	TimberWest
Puntledge Comox CW	CWHmm2	49.52749	-125.2653	GIS_ID_Link30482	TimberWest
Puntledge Comox CW	CWHmm2	49.52893	-125.26772	GIS_ID_Link30483	TimberWest
Puntledge Comox CW	CWHmm2	49.52987	-125.26598	GIS_ID_Link30484	TimberWest
Puntledge Comox CW	CWHmm2	49.52853	-125.26579	GIS_ID_Link30485	TimberWest
Puntledge Comox CW	MHmm1	49.52731	-125.26546	GIS_ID_Link30486	TimberWest
Puntledge Comox CW	CWHmm2	49.5292	-125.26521	GIS_ID_Link30487	TimberWest
Puntledge Comox CW	CWHmm2	49.52893	-125.26752	GIS_ID_Link30488	TimberWest
Puntledge Comox CW	CWHmm2	49.52918	-125.26738	GIS_ID_Link30489	TimberWest
Puntledge Comox CW	CWHmm2	49.52788	-125.26479	GIS_ID_Link30490	TimberWest
Puntledge Comox CW	MHmm1	49.52727	-125.26557	GIS_ID_Link30491	TimberWest
Puntledge Browns CW	CWHmm2	49.67173	-125.19186	GIS_ID_Link30492	TimberWest
Puntledge Browns CW	CWHmm2	49.67057	-125.1899	GIS_ID_Link30493	TimberWest
Puntledge Browns CW	CWHmm2	49.66946	-125.1895	GIS_ID_Link30494	TimberWest
Puntledge Browns CW	CWHmm2	49.67251	-125.18784	GIS_ID_Link30495	TimberWest

Location (Basin)	Biogeo Zone (BGC_LABEL)	Latitude	Longitude	GIS_ID	Ownership
Puntledge Browns CW	CWHmm2	49.67042	-125.19229	GIS_ID_Link30496	TimberWest
Puntledge Browns CW	MHmm1	49.66612	-125.18929	GIS_ID_Link30497	TimberWest
Puntledge Browns CW	MHmm1	49.66529	-125.18768	GIS_ID_Link30498	TimberWest
Puntledge Browns CW	CWHmm2	49.67154	-125.19208	GIS_ID_Link30499	TimberWest
Puntledge Browns CW	CWHmm2	49.67046	-125.18984	GIS_ID_Link30500	TimberWest
Puntledge Comox CW	CWHmm2	49.53874	-125.28565	GIS_ID_Link30501	TimberWest
Puntledge Pearce CW	CWHmm2	49.63564	-125.21726	GIS_ID_Link30502	TimberWest
Puntledge Pearce CW	CWHmm2	49.63592	-125.21843	GIS_ID_Link30503	TimberWest
Puntledge Pearce CW	CWHmm2	49.63589	-125.21758	GIS_ID_Link30504	TimberWest
Puntledge Pearce CW	CWHmm2	49.63647	-125.21923	GIS_ID_Link30505	TimberWest
Puntledge Pearce CW	CWHmm2	49.63636	-125.21856	GIS_ID_Link30506	TimberWest
Puntledge Pearce CW	CWHmm2	49.63645	-125.21894	GIS_ID_Link30507	TimberWest
Puntledge Pearce CW	CWHmm2	49.63672	-125.22369	GIS_ID_Link30508	TimberWest
Puntledge Pearce CW	CWHmm2	49.63734	-125.2244	GIS_ID_Link30509	TimberWest
Puntledge Pearce CW	CWHmm2	49.63739	-125.22745	GIS_ID_Link30510	TimberWest
Puntledge Pearce CW	CWHmm2	49.6364	-125.22292	GIS_ID_Link30511	TimberWest
Puntledge Pearce CW	CWHmm2	49.63816	-125.22914	GIS_ID_Link30512	TimberWest
Puntledge Pearce CW	CWHmm2	49.6371	-125.23351	GIS_ID_Link30513	TimberWest
Puntledge Pearce CW	CWHmm2	49.64091	-125.23175	GIS_ID_Link30514	TimberWest
Puntledge Pearce CW	CWHmm2	49.63945	-125.23272	GIS_ID_Link30515	TimberWest
Puntledge Pearce CW	CWHmm2	49.6393	-125.23355	GIS_ID_Link30516	TimberWest
Puntledge Pearce CW	CWHmm2	49.63832	-125.22906	GIS_ID_Link30517	TimberWest
Puntledge Pearce CW	CWHmm2	49.64109	-125.23258	GIS_ID_Link30518	TimberWest
Puntledge Pearce CW	CWHmm2	49.63759	-125.23356	GIS_ID_Link30519	TimberWest
Puntledge Comox CW	MHmm1	49.56963	-125.27924	GIS_ID_Link30520	TimberWest
Puntledge Comox CW	MHmm1	49.57008	-125.2791	GIS_ID_Link30521	TimberWest
Puntledge Comox CW	MHmm1	49.56938	-125.27939	GIS_ID_Link30522	TimberWest
Puntledge Comox CW	MHmm1	49.56996	-125.27913	GIS_ID_Link30523	TimberWest
Puntledge Rees - Kweishun CW	CWHmm2	49.59965	-125.31118	GIS_ID_Link30524	TimberWest
Puntledge Rees - Kweishun CW	CWHmm2	49.59756	-125.31267	GIS_ID_Link30525	TimberWest
Puntledge Boston CW	MHmm1	49.65246	-125.19879	GIS_ID_Link30526	TimberWest
Puntledge Comox CW	MHmm1	49.55683	-125.26258	GIS_ID_Link30527	TimberWest
Puntledge Comox CW	MHmm1	49.5562	-125.2604	GIS_ID_Link30528	TimberWest
Puntledge Comox CW	MHmm1	49.5567	-125.26203	GIS_ID_Link30529	TimberWest
Puntledge Willemar CW	CWHmm2	49.49131	-125.18617	GIS_ID_Link30530	TimberWest
Puntledge Willemar CW	CWHmm2	49.4921	-125.18675	GIS_ID_Link30531	TimberWest
Puntledge Willemar CW	CWHmm2	49.4926	-125.18502	GIS_ID_Link30532	TimberWest
Puntledge Willemar CW	CWHmm2	49.49245	-125.18528	GIS_ID_Link30533	TimberWest
Puntledge Willemar CW	CWHmm2	49.49313	-125.18476	GIS_ID_Link30534	TimberWest
Puntledge Willemar CW	CWHmm2	49.49134	-125.18944	GIS_ID_Link30535	TimberWest
Puntledge Willemar CW	CWHmm2	49.49237	-125.18543	GIS_ID_Link30536	TimberWest
Puntledge Willemar CW	CWHmm2	49.49262	-125.18486	GIS_ID_Link30537	TimberWest
Puntledge Willemar CW	CWHmm2	49.53505	-125.21931	GIS_ID_Link30538	TimberWest
Puntledge Willemar CW	CWHmm2	49.53541	-125.21768	GIS_ID_Link30539	TimberWest
Puntledge Willemar CW	CWHmm2	49.53484	-125.21625	GIS_ID_Link30540	TimberWest
Puntledge Willemar CW	CWHmm2	49.53662	-125.21728	GIS_ID_Link30541	TimberWest
Puntledge Willemar CW	CWHmm2	49.53764	-125.2187	GIS_ID_Link30542	TimberWest
Puntledge Willemar CW	CWHmm2	49.53531	-125.21452	GIS_ID_Link30543	TimberWest
Puntledge Willemar CW	CWHmm2	49.53627	-125.21418	GIS_ID_Link30544	TimberWest
Puntledge Willemar CW	CWHmm2	49.53565	-125.21712	GIS_ID_Link30545	TimberWest
Puntledge Willemar CW	CWHmm2	49.53773	-125.21735	GIS_ID_Link30546	TimberWest

Location (Basin)	Biogeo Zone (BGC_LABEL)	Latitude	Longitude	GIS_ID	Ownership
Puntledge Willemar CW	CWHmm2	49.53617	-125.21394	GIS_ID_Link30547	TimberWest
Puntledge Boston CW	MHmm1	49.65366	-125.18847	GIS_ID_Link30548	TimberWest
Puntledge Boston CW	MHmm1	49.65271	-125.18741	GIS_ID_Link30549	TimberWest
Puntledge Willemar CW	CWHmm2	49.5356	-125.20996	GIS_ID_Link30550	TimberWest
Puntledge Willemar CW	CWHmm2	49.53601	-125.21313	GIS_ID_Link30551	TimberWest
Puntledge Willemar CW	CWHmm2	49.5334	-125.21408	GIS_ID_Link30552	TimberWest
Puntledge Willemar CW	CWHmm2	49.53342	-125.21184	GIS_ID_Link30553	TimberWest
Puntledge Willemar CW	CWHmm2	49.53303	-125.21397	GIS_ID_Link30554	TimberWest
Puntledge Willemar CW	CWHmm2	49.53241	-125.21465	GIS_ID_Link30555	TimberWest
Puntledge Willemar CW	CWHmm2	49.53088	-125.21002	GIS_ID_Link30556	TimberWest
Puntledge Willemar CW	CWHmm2	49.53566	-125.21209	GIS_ID_Link30557	TimberWest
Puntledge Willemar CW	CWHmm2	49.53564	-125.21065	GIS_ID_Link30558	TimberWest
Puntledge Willemar CW	CWHmm2	49.53175	-125.21497	GIS_ID_Link30559	TimberWest
Puntledge Willemar CW	CWHmm2	49.53486	-125.21183	GIS_ID_Link30560	TimberWest
Puntledge Willemar CW	CWHmm2	49.5338	-125.20996	GIS_ID_Link30561	TimberWest
Puntledge Willemar CW	CWHmm2	49.53293	-125.20748	GIS_ID_Link30562	TimberWest
Puntledge Willemar CW	CWHmm2	49.53178	-125.20605	GIS_ID_Link30563	TimberWest
Puntledge Willemar CW	CWHmm2	49.53259	-125.20696	GIS_ID_Link30564	TimberWest
Puntledge Willemar CW	CWHmm2	49.53272	-125.20659	GIS_ID_Link30565	TimberWest
Puntledge Willemar CW	CWHmm2	49.53291	-125.20802	GIS_ID_Link30566	TimberWest
Puntledge Willemar CW	CWHmm2	49.53113	-125.20538	GIS_ID_Link30567	TimberWest
Puntledge Willemar CW	CWHmm2	49.532	-125.21045	GIS_ID_Link30568	TimberWest
Puntledge Willemar CW	CWHmm2	49.53333	-125.21232	GIS_ID_Link30569	TimberWest
Puntledge Willemar CW	CWHmm2	49.53477	-125.20918	GIS_ID_Link30570	TimberWest
Puntledge Willemar CW	CWHmm2	49.53462	-125.20914	GIS_ID_Link30571	TimberWest
Puntledge Willemar CW	CWHmm2	49.53383	-125.20774	GIS_ID_Link30572	TimberWest
Puntledge Willemar CW	CWHmm2	49.53486	-125.20928	GIS_ID_Link30573	TimberWest
Puntledge Willemar CW	CWHmm2	49.53475	-125.2094	GIS_ID_Link30574	TimberWest
Puntledge Willemar CW	CWHmm2	49.53475	-125.20958	GIS_ID_Link30575	TimberWest
Puntledge Willemar CW	CWHmm2	49.53552	-125.20484	GIS_ID_Link30576	TimberWest
Puntledge Willemar CW	CWHmm2	49.53473	-125.20861	GIS_ID_Link30577	TimberWest
Puntledge Willemar CW	CWHmm2	49.53438	-125.20858	GIS_ID_Link30578	TimberWest
Puntledge Willemar CW	CWHmm2	49.53434	-125.20736	GIS_ID_Link30579	TimberWest
Puntledge Willemar CW	CWHmm2	49.53493	-125.20694	GIS_ID_Link30580	TimberWest
Puntledge Willemar CW	CWHmm2	49.53516	-125.21008	GIS_ID_Link30581	TimberWest
Puntledge Willemar CW	CWHmm2	49.53552	-125.21178	GIS_ID_Link30582	TimberWest
Puntledge Willemar CW	CWHmm2	49.53328	-125.2141	GIS_ID_Link30583	TimberWest
Puntledge Willemar CW	CWHmm2	49.53242	-125.21449	GIS_ID_Link30584	TimberWest
Puntledge Willemar CW	CWHmm2	49.53305	-125.20764	GIS_ID_Link30585	TimberWest
Puntledge Willemar CW	CWHmm2	49.53252	-125.20829	GIS_ID_Link30586	TimberWest
Puntledge Willemar CW	CWHmm2	49.53267	-125.20825	GIS_ID_Link30587	TimberWest
Puntledge Willemar CW	CWHmm2	49.53168	-125.20626	GIS_ID_Link30588	TimberWest
Puntledge Willemar CW	CWHmm2	49.53264	-125.2068	GIS_ID_Link30589	TimberWest
Puntledge Willemar CW	CWHmm2	49.53124	-125.20639	GIS_ID_Link30590	TimberWest
Puntledge Willemar CW	CWHmm2	49.53476	-125.20898	GIS_ID_Link30591	TimberWest
Puntledge Willemar CW	CWHmm2	49.53433	-125.20952	GIS_ID_Link30592	TimberWest
Puntledge Willemar CW	CWHmm2	49.53328	-125.21182	GIS_ID_Link30593	TimberWest
Puntledge Willemar CW	CWHmm2	49.53434	-125.21044	GIS_ID_Link30594	TimberWest
Puntledge Willemar CW	CWHmm2	49.53466	-125.20947	GIS_ID_Link30595	TimberWest
Puntledge Willemar CW	CWHmm2	49.53484	-125.20908	GIS_ID_Link30596	TimberWest
Puntledge Willemar CW	CWHmm2	49.53499	-125.21004	GIS_ID_Link30597	TimberWest

Location (Basin)	Biogeo Zone (BGC_LABEL)	Latitude	Longitude	GIS_ID	Ownership
Puntledge Willemar CW	CWHmm2	49.53473	-125.2095	GIS_ID_Link30598	TimberWest
Puntledge Willemar CW	CWHmm2	49.5342	-125.20833	GIS_ID_Link30599	TimberWest
Puntledge Willemar CW	CWHmm2	49.53423	-125.2081	GIS_ID_Link30600	TimberWest
Puntledge Willemar CW	CWHmm2	49.53604	-125.21348	GIS_ID_Link30601	TimberWest
Puntledge Willemar CW	CWHmm2	49.53573	-125.21155	GIS_ID_Link30602	TimberWest
Puntledge Willemar CW	CWHmm2	49.53228	-125.20713	GIS_ID_Link30603	TimberWest
Puntledge Rees - Kweishun CW	CWHmm2	49.61008	-125.33118	GIS_ID_Link30604	TimberWest
Puntledge Rees - Kweishun CW	CWHmm2	49.60946	-125.33132	GIS_ID_Link30605	TimberWest
Puntledge Rees - Kweishun CW	CWHmm2	49.61003	-125.33173	GIS_ID_Link30606	TimberWest
Puntledge Rees - Kweishun CW	CWHmm2	49.60973	-125.33116	GIS_ID_Link30607	TimberWest
Puntledge Rees - Kweishun CW	CWHmm2	49.60984	-125.33181	GIS_ID_Link30608	TimberWest
Puntledge Boston CW	MHmm1	49.65383	-125.20463	GIS_ID_Link30609	TimberWest
Puntledge Willemar CW	CWHmm2	49.53011	-125.21663	GIS_ID_Link30610	TimberWest
Puntledge Willemar CW	CWHmm2	49.52932	-125.21746	GIS_ID_Link30611	TimberWest
Puntledge Willemar CW	CWHmm2	49.52971	-125.21998	GIS_ID_Link30612	TimberWest
Puntledge Willemar CW	CWHmm2	49.5285	-125.21856	GIS_ID_Link30613	TimberWest
Puntledge Willemar CW	CWHmm2	49.52921	-125.2191	GIS_ID_Link30614	TimberWest
Puntledge Willemar CW	CWHmm2	49.52888	-125.21892	GIS_ID_Link30615	TimberWest
Puntledge Willemar CW	CWHmm2	49.52995	-125.21769	GIS_ID_Link30616	TimberWest
Puntledge Willemar CW	CWHmm2	49.52999	-125.21816	GIS_ID_Link30617	TimberWest
Puntledge Willemar CW	CWHmm2	49.52957	-125.21821	GIS_ID_Link30618	TimberWest
Puntledge Browns CW	MHmm1	49.71345	-125.22378	GIS_ID_Link30619	TimberWest
Tsolum Rural	MHmm1	49.71319	-125.22244	GIS_ID_Link30620	TimberWest
Trent Upper	MHmm1	49.56336	-125.11711	GIS_ID_Link30621	TimberWest
Trent Upper	MHmm1	49.56417	-125.11808	GIS_ID_Link30622	TimberWest
Trent Upper	MHmm1	49.56372	-125.11734	GIS_ID_Link30623	TimberWest
Trent Upper	CWHmm2	49.567	-125.12467	GIS_ID_Link30624	TimberWest
Trent Upper	MHmm1	49.56572	-125.12359	GIS_ID_Link30625	TimberWest
Trent Upper	MHmm1	49.56574	-125.12381	GIS_ID_Link30626	TimberWest
Nanaimo Upper	CWHmm2	49.12112	-124.41286	GIS_ID_Link30627	TimberWest
Nanaimo Middle	MHmm1	49.12282	-124.39894	GIS_ID_Link30628	TimberWest
Nanaimo Upper	MHmm1	49.04964	-124.50314	GIS_ID_Link30629	TimberWest
Nanaimo Upper	CWHmm2	49.02971	-124.45614	GIS_ID_Link30630	TimberWest
Nanaimo Upper	CWHmm2	49.02995	-124.46036	GIS_ID_Link30631	TimberWest
Nanaimo Upper	MHmm1	49.06982	-124.50031	GIS_ID_Link30632	TimberWest
Nanaimo Upper	CWHmm2	49.05451	-124.47948	GIS_ID_Link30633	TimberWest
Nanaimo Upper	CWHmm2	49.05476	-124.47846	GIS_ID_Link30634	TimberWest
Nanaimo Upper	MHmm1	49.05407	-124.47971	GIS_ID_Link30635	TimberWest
Nanaimo Upper	MHmm1	49.0543	-124.47875	GIS_ID_Link30636	TimberWest
Nanaimo Upper	MHmm1	49.0544	-124.47777	GIS_ID_Link30637	TimberWest
Nanaimo Upper	MHmm1	49.05335	-124.47986	GIS_ID_Link30638	TimberWest
Nanaimo Upper	MHmm1	49.05404	-124.47741	GIS_ID_Link30639	TimberWest
Nanaimo Upper	MHmm1	49.05362	-124.47872	GIS_ID_Link30640	TimberWest
Nanaimo Upper	MHmm1	49.05374	-124.4801	GIS_ID_Link30641	TimberWest
Nanaimo Upper	CWHmm2	49.05437	-124.48014	GIS_ID_Link30642	TimberWest
Nanaimo Upper	CWHmm2	49.05453	-124.48002	GIS_ID_Link30643	TimberWest
Nanaimo Upper	CWHmm2	49.05469	-124.4799	GIS_ID_Link30644	TimberWest
Nanaimo Upper	CWHmm2	49.05462	-124.47914	GIS_ID_Link30645	TimberWest
Nanaimo Upper	MHmm1	49.0534	-124.47765	GIS_ID_Link30646	TimberWest
Nanaimo Upper	MHmm1	49.05329	-124.48027	GIS_ID_Link30647	TimberWest
Nanaimo Upper	MHmm1	49.05433	-124.47847	GIS_ID_Link30648	TimberWest

Location (Basin)	Biogeo Zone (BGC_LABEL)	Latitude	Longitude	GIS_ID	Ownership
Nanaimo Upper	MHmm1	49.05408	-124.47808	GIS_ID_Link30649	TimberWest
Nanaimo Upper	MHmm1	49.05337	-124.47956	GIS_ID_Link30650	TimberWest
Nanaimo Upper	MHmm1	49.0543	-124.48026	GIS_ID_Link30651	TimberWest
Nanaimo Upper	MHmm1	49.05392	-124.48005	GIS_ID_Link30652	TimberWest
Nanaimo Upper	CWHmm2	49.11975	-124.41156	GIS_ID_Link30653	TimberWest
Nanaimo Upper	CWHmm2	49.11789	-124.41016	GIS_ID_Link30654	TimberWest
Nanaimo Upper	CWHmm2	49.11964	-124.41149	GIS_ID_Link30655	TimberWest
Nanaimo Upper	CWHmm2	49.02406	-124.46394	GIS_ID_Link30656	TimberWest
Nanaimo Upper	CWHmm2	49.02358	-124.46507	GIS_ID_Link30657	TimberWest
Nanaimo Upper	CWHmm2	49.02032	-124.46101	GIS_ID_Link30658	TimberWest
Nanaimo Upper	MHmm1	49.01867	-124.46106	GIS_ID_Link30659	TimberWest
Nanaimo Upper	MHmm1	49.01826	-124.46027	GIS_ID_Link30660	TimberWest
Nanaimo Upper	CWHmm2	49.05747	-124.47461	GIS_ID_Link30661	TimberWest
Nanaimo Upper	CWHmm2	49.05785	-124.4748	GIS_ID_Link30662	TimberWest
Nanaimo Upper	CWHmm2	49.05767	-124.47497	GIS_ID_Link30663	TimberWest
Nanaimo Upper	CWHmm2	49.05766	-124.47397	GIS_ID_Link30664	TimberWest
Nanaimo Upper	CWHmm2	49.05865	-124.47261	GIS_ID_Link30665	TimberWest
Nanaimo Upper	CWHmm2	49.05924	-124.47062	GIS_ID_Link30666	TimberWest
Nanaimo Upper	CWHmm2	49.05654	-124.47106	GIS_ID_Link30667	TimberWest
Nanaimo Upper	CWHmm2	49.05819	-124.47262	GIS_ID_Link30668	TimberWest
Nanaimo Upper	CWHmm2	49.05899	-124.46982	GIS_ID_Link30669	TimberWest
Nanaimo Upper	CWHmm2	49.05724	-124.47197	GIS_ID_Link30670	TimberWest
Nanaimo Upper	CWHmm2	49.05778	-124.47496	GIS_ID_Link30671	TimberWest
Nanaimo Upper	CWHmm2	49.05755	-124.47428	GIS_ID_Link30672	TimberWest
Nanaimo Upper	CWHmm2	49.05714	-124.47277	GIS_ID_Link30673	TimberWest
Nanaimo Upper	CWHmm2	49.05736	-124.47345	GIS_ID_Link30674	TimberWest
Nanaimo Upper	CWHmm2	49.05672	-124.47134	GIS_ID_Link30675	TimberWest
Nanaimo Upper	CWHmm2	49.05468	-124.50453	GIS_ID_Link30676	TimberWest
Nanaimo Upper	CWHmm2	49.05324	-124.50197	GIS_ID_Link30677	TimberWest
Nanaimo Upper	MHmm1	49.05385	-124.47529	GIS_ID_Link30678	TimberWest
Nanaimo Upper	MHmm1	49.05353	-124.4749	GIS_ID_Link30679	TimberWest
Nanaimo Upper	MHmm1	49.05257	-124.47342	GIS_ID_Link30680	TimberWest
Nanaimo Upper	MHmm1	49.05463	-124.47119	GIS_ID_Link30681	TimberWest
Nanaimo Upper	MHmm1	49.05473	-124.47215	GIS_ID_Link30682	TimberWest
Nanaimo Upper	MHmm1	49.05408	-124.47386	GIS_ID_Link30683	TimberWest
Nanaimo Upper	MHmm1	49.05364	-124.46676	GIS_ID_Link30684	TimberWest
Nanaimo Upper	MHmm1	49.05403	-124.47281	GIS_ID_Link30685	TimberWest
Nanaimo Upper	MHmm1	49.05414	-124.47006	GIS_ID_Link30686	TimberWest
Nanaimo Upper	MHmm1	49.05387	-124.46782	GIS_ID_Link30687	TimberWest
Nanaimo Upper	MHmm1	49.05368	-124.47511	GIS_ID_Link30688	TimberWest
Nanaimo Upper	MHmm1	49.05328	-124.47435	GIS_ID_Link30689	TimberWest
Nanaimo Upper	MHmm1	49.0534	-124.47458	GIS_ID_Link30690	TimberWest
Nanaimo Upper	MHmm1	49.05323	-124.47448	GIS_ID_Link30691	TimberWest
Nanaimo Upper	MHmm1	49.05454	-124.4729	GIS_ID_Link30692	TimberWest
Nanaimo Upper	MHmm1	49.05368	-124.47194	GIS_ID_Link30693	TimberWest
Nanaimo Upper	MHmm1	49.05354	-124.47567	GIS_ID_Link30694	TimberWest
Nanaimo Upper	MHmm1	49.05096	-124.49613	GIS_ID_Link30695	TimberWest
Nanaimo Upper	MHmm1	49.05063	-124.4953	GIS_ID_Link30696	TimberWest
Nanaimo Upper	MHmm1	49.05003	-124.49414	GIS_ID_Link30697	TimberWest
Nanaimo Upper	MHmm1	49.05096	-124.49601	GIS_ID_Link30698	TimberWest
Nanaimo Upper	MHmm1	49.05046	-124.49465	GIS_ID_Link30699	TimberWest

Location (Basin)	Biogeo Zone (BGC_LABEL)	Latitude	Longitude	GIS_ID	Ownership
Nanaimo Upper	MHmm1	49.05229	-124.4845	GIS_ID_Link30700	TimberWest
Nanaimo Upper	MHmm1	49.05335	-124.48465	GIS_ID_Link30701	TimberWest
Nanaimo Upper	MHmm1	49.05284	-124.48488	GIS_ID_Link30702	TimberWest
Nanaimo Upper	CWHmm2	49.06852	-124.49643	GIS_ID_Link30703	TimberWest
Nanaimo Upper	MHmm1	49.06897	-124.49762	GIS_ID_Link30704	TimberWest
Nanaimo Upper	MHmm1	49.06851	-124.4994	GIS_ID_Link30705	TimberWest
Nanaimo Upper	CWHmm2	49.02906	-124.46328	GIS_ID_Link30706	TimberWest
Nanaimo Upper	MHmm1	49.05337	-124.48905	GIS_ID_Link30707	TimberWest
Nanaimo Upper	MHmm1	49.05306	-124.48763	GIS_ID_Link30708	TimberWest
Nanaimo Upper	MHmm1	49.05252	-124.4897	GIS_ID_Link30709	TimberWest
Nanaimo Upper	MHmm1	49.05243	-124.48709	GIS_ID_Link30710	TimberWest
Nanaimo Upper	MHmm1	49.05338	-124.48889	GIS_ID_Link30711	TimberWest
Nanaimo Upper	MHmm1	49.05303	-124.48794	GIS_ID_Link30712	TimberWest
Nanaimo Upper	CWHmm2	49.06949	-124.49637	GIS_ID_Link30713	TimberWest
Nanaimo Upper	CWHmm2	49.06981	-124.49495	GIS_ID_Link30714	TimberWest
Nanaimo Upper	CWHmm2	49.07248	-124.49977	GIS_ID_Link30715	TimberWest
Nanaimo Upper	CWHmm2	49.07162	-124.49955	GIS_ID_Link30716	TimberWest
Nanaimo Upper	CWHmm2	49.07257	-124.50066	GIS_ID_Link30717	TimberWest
Nanaimo Upper	CWHmm2	49.07257	-124.49893	GIS_ID_Link30718	TimberWest
Nanaimo Upper	CWHmm2	49.07257	-124.49976	GIS_ID_Link30719	TimberWest
Nanaimo Upper	CWHmm2	49.07202	-124.49906	GIS_ID_Link30720	TimberWest
Nanaimo Upper	CWHmm2	49.0716	-124.49854	GIS_ID_Link30721	TimberWest
Nanaimo Upper	CWHmm2	49.07081	-124.49702	GIS_ID_Link30722	TimberWest
Nanaimo Upper	MHmm1	49.07022	-124.49812	GIS_ID_Link30723	TimberWest
Nanaimo Upper	CWHmm2	49.07246	-124.50033	GIS_ID_Link30724	TimberWest
Nanaimo Upper	CWHmm2	49.0723	-124.50027	GIS_ID_Link30725	TimberWest
Nanaimo Upper	CWHmm2	49.0726	-124.50045	GIS_ID_Link30726	TimberWest
Nanaimo Upper	CWHmm2	49.07122	-124.49856	GIS_ID_Link30727	TimberWest
Nanaimo Upper	CWHmm2	49.07254	-124.49913	GIS_ID_Link30728	TimberWest
Nanaimo Upper	CWHmm2	49.07191	-124.4989	GIS_ID_Link30729	TimberWest
Nanaimo Upper	MHmm1	49.0713	-124.49891	GIS_ID_Link30730	TimberWest
Nanaimo Upper	MHmm1	49.04977	-124.4914	GIS_ID_Link30731	TimberWest
Nanaimo Upper	MHmm1	49.04868	-124.4904	GIS_ID_Link30732	TimberWest
Nanaimo Upper	MHmm1	49.05116	-124.49028	GIS_ID_Link30733	TimberWest
Nanaimo Upper	MHmm1	49.05006	-124.4915	GIS_ID_Link30734	TimberWest
Nanaimo Upper	MHmm1	49.0485	-124.48958	GIS_ID_Link30735	TimberWest
Nanaimo Upper	MHmm1	49.09245	-124.52294	GIS_ID_Link30736	TimberWest
Nanaimo Upper	MHmm1	49.09337	-124.52199	GIS_ID_Link30737	TimberWest
Nanaimo Upper	CWHmm2	49.09271	-124.5206	GIS_ID_Link30738	TimberWest
Nanaimo Upper	MHmm1	49.09383	-124.52226	GIS_ID_Link30739	TimberWest
Nitinat Upper	MHmm1	49.09373	-124.52441	GIS_ID_Link30740	TimberWest
Nitinat Upper	MHmm1	49.09393	-124.52567	GIS_ID_Link30741	TimberWest
Nanaimo Upper	MHmm1	49.04852	-124.50032	GIS_ID_Link30742	TimberWest
Nanaimo Upper	MHmm1	49.048	-124.5002	GIS_ID_Link30743	TimberWest
Nanaimo Upper	MHmm1	49.05368	-124.47777	GIS_ID_Link30744	TimberWest
Nanaimo Upper	MHmm1	49.05181	-124.47987	GIS_ID_Link30745	TimberWest
Nanaimo Upper	MHmm1	49.05171	-124.48148	GIS_ID_Link30746	TimberWest
Nanaimo Upper	MHmm1	49.05244	-124.47706	GIS_ID_Link30747	TimberWest
Nanaimo Upper	MHmm1	49.05118	-124.48675	GIS_ID_Link30748	TimberWest
Nanaimo Upper	MHmm1	49.04984	-124.49067	GIS_ID_Link30749	TimberWest
Nanaimo Upper	MHmm1	49.05318	-124.47757	GIS_ID_Link30750	TimberWest

Location (Basin)	Biogeo Zone (BGC_LABEL)	Latitude	Longitude	GIS_ID	Ownership
Nanaimo Upper	MHmm1	49.05097	-124.48254	GIS_ID_Link30751	TimberWest
Nanaimo Upper	MHmm1	49.05203	-124.47896	GIS_ID_Link30752	TimberWest
Nanaimo Upper	MHmm1	49.05179	-124.48064	GIS_ID_Link30753	TimberWest
Nanaimo Upper	MHmm1	49.08821	-124.50195	GIS_ID_Link30754	TimberWest
Nanaimo Upper	MHmm1	49.08851	-124.50464	GIS_ID_Link30755	TimberWest
Nanaimo Upper	MHmm1	49.06852	-124.51754	GIS_ID_Link30756	TimberWest
Nanaimo Upper	CWHmm2	49.09438	-124.52007	GIS_ID_Link30757	TimberWest
Nanaimo Upper	CWHmm2	49.0948	-124.52033	GIS_ID_Link30758	TimberWest
Nanaimo Upper	MHmm1	49.04956	-124.48735	GIS_ID_Link30759	TimberWest
Nanaimo Upper	MHmm1	49.05008	-124.48835	GIS_ID_Link30760	TimberWest
Nanaimo Upper	MHmm1	49.04893	-124.48823	GIS_ID_Link30761	TimberWest
Nanaimo Upper	MHmm1	49.04973	-124.4873	GIS_ID_Link30762	TimberWest
Nanaimo Upper	MHmm1	49.04923	-124.48863	GIS_ID_Link30763	TimberWest
Nanaimo Upper	MHmm1	49.04979	-124.48816	GIS_ID_Link30764	TimberWest
Nanaimo Upper	CWHmm2	49.09089	-124.51992	GIS_ID_Link30765	TimberWest
Nanaimo Upper	CWHmm2	49.06415	-124.50673	GIS_ID_Link30766	TimberWest
Nanaimo Upper	CWHmm2	49.06645	-124.50229	GIS_ID_Link30767	TimberWest
Nanaimo Upper	CWHmm2	49.06669	-124.49828	GIS_ID_Link30768	TimberWest
Nanaimo Upper	MHmm1	49.06491	-124.51407	GIS_ID_Link30769	TimberWest
Nanaimo Upper	MHmm1	49.06558	-124.51002	GIS_ID_Link30770	TimberWest
Nanaimo Upper	MHmm1	49.06829	-124.51622	GIS_ID_Link30771	TimberWest
Nanaimo Upper	MHmm1	49.06543	-124.51531	GIS_ID_Link30772	TimberWest
Nanaimo Upper	MHmm1	49.06953	-124.51149	GIS_ID_Link30773	TimberWest
Nanaimo Upper	MHmm1	49.06818	-124.51187	GIS_ID_Link30774	TimberWest
Nanaimo Upper	MHmm1	49.06878	-124.51354	GIS_ID_Link30775	TimberWest
Nanaimo Upper	MHmm1	49.06988	-124.51357	GIS_ID_Link30776	TimberWest
Nanaimo Upper	MHmm1	49.06797	-124.51026	GIS_ID_Link30777	TimberWest
Nanaimo Upper	MHmm1	49.06881	-124.51276	GIS_ID_Link30778	TimberWest
Nanaimo Upper	MHmm1	49.0692	-124.50862	GIS_ID_Link30779	TimberWest
Nanaimo Upper	MHmm1	49.06913	-124.51096	GIS_ID_Link30780	TimberWest
Nanaimo Upper	MHmm1	49.06954	-124.51313	GIS_ID_Link30781	TimberWest
Nanaimo Upper	MHmm1	49.0696	-124.5141	GIS_ID_Link30782	TimberWest
Nanaimo Upper	MHmm1	49.06927	-124.51297	GIS_ID_Link30783	TimberWest
Nanaimo Upper	MHmm1	49.06939	-124.51436	GIS_ID_Link30784	TimberWest
Nanaimo Upper	MHmm1	49.06743	-124.51205	GIS_ID_Link30785	TimberWest
Nanaimo Upper	MHmm1	49.06706	-124.50876	GIS_ID_Link30786	TimberWest
Nanaimo Upper	MHmm1	49.06836	-124.51443	GIS_ID_Link30787	TimberWest
Nanaimo Upper	MHmm1	49.06846	-124.51726	GIS_ID_Link30788	TimberWest
Nanaimo Upper	MHmm1	49.06849	-124.5174	GIS_ID_Link30789	TimberWest
Nanaimo Upper	MHmm1	49.06948	-124.51416	GIS_ID_Link30790	TimberWest
Nanaimo Upper	MHmm1	49.06952	-124.51416	GIS_ID_Link30791	TimberWest
Nanaimo Upper	MHmm1	49.06972	-124.51401	GIS_ID_Link30792	TimberWest
Nanaimo Upper	MHmm1	49.06808	-124.51209	GIS_ID_Link30793	TimberWest
Nanaimo Upper	MHmm1	49.06935	-124.51045	GIS_ID_Link30794	TimberWest
Nanaimo Upper	MHmm1	49.06878	-124.51316	GIS_ID_Link30795	TimberWest
Nanaimo Upper	MHmm1	49.06999	-124.5132	GIS_ID_Link30796	TimberWest
Nanaimo Upper	MHmm1	49.06918	-124.50898	GIS_ID_Link30797	TimberWest
Nanaimo Upper	MHmm1	49.0689	-124.51254	GIS_ID_Link30798	TimberWest
Nanaimo Upper	MHmm1	49.06956	-124.51415	GIS_ID_Link30799	TimberWest
Nanaimo Upper	MHmm1	49.06934	-124.51309	GIS_ID_Link30800	TimberWest
Nanaimo Upper	MHmm1	49.06769	-124.51182	GIS_ID_Link30801	TimberWest

Location (Basin)	Biogeo Zone (BGC_LABEL)	Latitude	Longitude	GIS_ID	Ownership
Nanaimo Green	CWHmm2	48.97333	-124.33121	GIS_ID_Link30802	TimberWest
Nanaimo Green	CWHmm2	48.9731	-124.32986	GIS_ID_Link30803	TimberWest
Nanaimo Green	MHmm1	48.97122	-124.33326	GIS_ID_Link30804	TimberWest
Nanaimo Green	CWHmm2	48.97274	-124.33054	GIS_ID_Link30805	TimberWest
Nanaimo Green	MHmm1	48.97093	-124.3324	GIS_ID_Link30806	TimberWest
Nanaimo Upper	CWHmm2	49.09332	-124.51884	GIS_ID_Link30807	TimberWest
Nanaimo Upper	CWHmm2	49.093	-124.51924	GIS_ID_Link30808	TimberWest
Nanaimo Upper	CWHmm2	49.0926	-124.51867	GIS_ID_Link30809	TimberWest
Nanaimo Upper	CWHmm2	49.09275	-124.51979	GIS_ID_Link30810	TimberWest
Nanaimo Upper	CWHmm2	49.09214	-124.51876	GIS_ID_Link30811	TimberWest
Nanaimo Upper	CWHmm2	49.0927	-124.51989	GIS_ID_Link30812	TimberWest
Nanaimo Upper	CWHmm2	49.09237	-124.51982	GIS_ID_Link30813	TimberWest
Nanaimo Upper	CWHmm2	49.09234	-124.51874	GIS_ID_Link30814	TimberWest
Nanaimo Upper	CWHmm2	49.09276	-124.51945	GIS_ID_Link30815	TimberWest
Nanaimo Upper	CWHmm2	49.09181	-124.51861	GIS_ID_Link30816	TimberWest
Nanaimo Upper	CWHmm2	49.0921	-124.52	GIS_ID_Link30817	TimberWest
Nanaimo Upper	CWHmm2	49.09214	-124.52031	GIS_ID_Link30818	TimberWest
Nanaimo Upper	CWHmm2	49.09265	-124.51972	GIS_ID_Link30819	TimberWest
Nanaimo Upper	CWHmm2	49.09246	-124.51878	GIS_ID_Link30820	TimberWest
Nitinat Upper	CWHmm2	49.05155	-124.53072	GIS_ID_Link30821	TimberWest
Puntledge Rees - Kweishun CW	CWHmm2	49.59614	-125.26916	GIS_ID_Link30822	TimberWest
Puntledge Willemar CW	CWHmm2	49.50178	-125.20809	GIS_ID_Link30823	TimberWest
Nanaimo Upper	MHmm1	49.01536	-124.46697	GIS_ID_Link30824	TimberWest
Nanaimo Upper	MHmm1	49.01556	-124.46382	GIS_ID_Link30825	TimberWest
Nanaimo Upper	MHmm1	49.04702	-124.51103	GIS_ID_Link30826	TimberWest
Nanaimo Upper	MHmm1	49.04768	-124.50859	GIS_ID_Link30827	TimberWest
Nanaimo Upper	MHmm1	49.04921	-124.508	GIS_ID_Link30828	TimberWest
Nanaimo Upper	MHmm1	49.04843	-124.50769	GIS_ID_Link30829	TimberWest
Nanaimo Green	CWHmm2	49.02583	-124.41711	GIS_ID_Link30830	TimberWest
Nanaimo Green	CWHmm2	49.02644	-124.41773	GIS_ID_Link30831	TimberWest
Nanaimo Green	CWHmm2	49.02708	-124.41843	GIS_ID_Link30832	TimberWest
Nanaimo Green	CWHmm2	49.02414	-124.41384	GIS_ID_Link30833	TimberWest
Nanaimo Green	CWHmm2	49.02593	-124.41435	GIS_ID_Link30834	TimberWest
Nanaimo Green	CWHmm2	49.02541	-124.41409	GIS_ID_Link30835	TimberWest
Nanaimo Green	CWHmm2	49.02616	-124.4161	GIS_ID_Link30836	TimberWest
Nanaimo Upper	MHmm1	49.04864	-124.50465	GIS_ID_Link30837	TimberWest
Nanaimo Upper	CWHmm2	49.02501	-124.48901	GIS_ID_Link30838	TimberWest
Nanaimo Upper	CWHmm2	49.02591	-124.48761	GIS_ID_Link30839	TimberWest
Nanaimo Upper	CWHmm2	49.02621	-124.48433	GIS_ID_Link30840	TimberWest
Nanaimo Upper	CWHmm2	49.02439	-124.484	GIS_ID_Link30841	TimberWest
Nanaimo Upper	CWHmm2	49.02439	-124.4829	GIS_ID_Link30842	TimberWest
Nanaimo Upper	CWHmm2	49.02353	-124.4836	GIS_ID_Link30843	TimberWest
Nanaimo Upper	CWHmm2	49.0251	-124.48676	GIS_ID_Link30844	TimberWest
Nanaimo Upper	CWHmm2	49.0253	-124.48454	GIS_ID_Link30845	TimberWest
Nanaimo Upper	CWHmm2	49.02566	-124.48388	GIS_ID_Link30846	TimberWest
Nanaimo Upper	CWHmm2	49.02543	-124.48499	GIS_ID_Link30847	TimberWest
Nanaimo Upper	CWHmm2	49.02535	-124.48418	GIS_ID_Link30848	TimberWest
Nanaimo Upper	CWHmm2	49.02445	-124.48456	GIS_ID_Link30849	TimberWest
Nanaimo Upper	CWHmm2	49.02485	-124.48458	GIS_ID_Link30850	TimberWest
Nanaimo Upper	CWHmm2	49.0243	-124.48531	GIS_ID_Link30851	TimberWest
Nanaimo Upper	CWHmm2	49.02388	-124.48523	GIS_ID_Link30852	TimberWest

Location (Basin)	Biogeo Zone (BGC_LABEL)	Latitude	Longitude	GIS_ID	Ownership
Nanaimo Upper	CWHmm2	49.02566	-124.48683	GIS_ID_Link30853	TimberWest
Nanaimo Upper	CWHmm2	49.0254	-124.48845	GIS_ID_Link30854	TimberWest
Nanaimo Upper	CWHmm2	49.02267	-124.48616	GIS_ID_Link30855	TimberWest
Nanaimo Upper	CWHmm2	49.0247	-124.48774	GIS_ID_Link30856	TimberWest
Nanaimo Upper	CWHmm2	49.02488	-124.48781	GIS_ID_Link30857	TimberWest
Nanaimo Upper	CWHmm2	49.0253	-124.48857	GIS_ID_Link30858	TimberWest
Nanaimo Upper	CWHmm2	49.02543	-124.48976	GIS_ID_Link30859	TimberWest
Nanaimo Upper	CWHmm2	49.02555	-124.48459	GIS_ID_Link30860	TimberWest
Nanaimo Upper	CWHmm2	49.02556	-124.48527	GIS_ID_Link30861	TimberWest
Nanaimo Upper	CWHmm2	49.0262	-124.48491	GIS_ID_Link30862	TimberWest
Nanaimo Upper	CWHmm2	49.02228	-124.48596	GIS_ID_Link30863	TimberWest
Nanaimo Upper	CWHmm2	49.02537	-124.48462	GIS_ID_Link30864	TimberWest
Nanaimo Upper	CWHmm2	49.02552	-124.48397	GIS_ID_Link30865	TimberWest
Nanaimo Upper	CWHmm2	49.02468	-124.48374	GIS_ID_Link30866	TimberWest
Nanaimo Upper	CWHmm2	49.0243	-124.48376	GIS_ID_Link30867	TimberWest
Nanaimo Upper	CWHmm2	49.02398	-124.48379	GIS_ID_Link30868	TimberWest
Nanaimo Middle	CWHmm2	49.12634	-124.39536	GIS_ID_Link30869	TimberWest
Nanaimo Middle	CWHmm2	49.12753	-124.39605	GIS_ID_Link30870	TimberWest
Nanaimo Middle	CWHmm2	49.12847	-124.3953	GIS_ID_Link30871	TimberWest
Nanaimo Middle	CWHmm2	49.12659	-124.39537	GIS_ID_Link30872	TimberWest
Nanaimo Middle	MHmm1	49.13044	-124.40568	GIS_ID_Link30873	TimberWest
Nanaimo Middle	MHmm1	49.13054	-124.40821	GIS_ID_Link30874	TimberWest
Nanaimo Middle	MHmm1	49.12979	-124.40623	GIS_ID_Link30875	TimberWest
Nanaimo Middle	MHmm1	49.13111	-124.40777	GIS_ID_Link30876	TimberWest
Nanaimo Middle	MHmm1	49.1299	-124.40819	GIS_ID_Link30877	TimberWest
Nanaimo Middle	MHmm1	49.12996	-124.40818	GIS_ID_Link30878	TimberWest
Nanaimo Middle	MHmm1	49.13106	-124.4066	GIS_ID_Link30879	TimberWest
Nitinat Upper	MHmm1	49.04468	-124.51134	GIS_ID_Link30880	TimberWest
Nitinat Upper	MHmm1	49.04453	-124.50907	GIS_ID_Link30881	TimberWest
Nitinat Upper	MHmm1	49.04488	-124.51026	GIS_ID_Link30882	TimberWest
Nitinat Upper	MHmm1	49.0453	-124.51027	GIS_ID_Link30883	TimberWest
Nitinat Upper	MHmm1	49.04475	-124.50953	GIS_ID_Link30884	TimberWest
Nitinat Upper	MHmm1	49.04527	-124.51071	GIS_ID_Link30885	TimberWest
Nitinat Upper	MHmm1	49.045	-124.50955	GIS_ID_Link30886	TimberWest
Nanaimo Upper	CWHmm2	49.02573	-124.49118	GIS_ID_Link30887	TimberWest
Nanaimo Upper	CWHmm2	49.02465	-124.49186	GIS_ID_Link30888	TimberWest
Nanaimo Upper	CWHmm2	49.02353	-124.49254	GIS_ID_Link30889	TimberWest
Nanaimo Upper	CWHmm2	49.02546	-124.4916	GIS_ID_Link30890	TimberWest
Nanaimo Upper	CWHmm2	49.02497	-124.49293	GIS_ID_Link30891	TimberWest
Nanaimo Upper	CWHmm2	49.02439	-124.49269	GIS_ID_Link30892	TimberWest
Nanaimo Upper	CWHmm2	49.02518	-124.49197	GIS_ID_Link30893	TimberWest
Nanaimo Upper	CWHmm2	49.02516	-124.49283	GIS_ID_Link30894	TimberWest
Nanaimo Upper	CWHmm2	49.02523	-124.49266	GIS_ID_Link30895	TimberWest
Nanaimo Upper	CWHmm2	49.02568	-124.49132	GIS_ID_Link30896	TimberWest
Nanaimo Upper	CWHmm2	49.02467	-124.49191	GIS_ID_Link30897	TimberWest
Nanaimo Upper	CWHmm2	49.02484	-124.4929	GIS_ID_Link30898	TimberWest
Nanaimo Upper	CWHmm2	49.0304	-124.47352	GIS_ID_Link30899	TimberWest
Nanaimo Upper	CWHmm2	49.02943	-124.47494	GIS_ID_Link30900	TimberWest
Nanaimo Upper	CWHmm2	49.02988	-124.47428	GIS_ID_Link30901	TimberWest
Nanaimo Upper	CWHmm2	49.02994	-124.47369	GIS_ID_Link30902	TimberWest
Nanaimo Upper	CWHmm2	49.02657	-124.47909	GIS_ID_Link30903	TimberWest

Location (Basin)	Biogeo Zone (BGC_LABEL)	Latitude	Longitude	GIS_ID	Ownership
Nanaimo Upper	CWHmm2	49.02671	-124.47935	GIS_ID_Link30904	TimberWest
Nanaimo Upper	CWHmm2	49.02786	-124.47651	GIS_ID_Link30905	TimberWest
Nanaimo Upper	CWHmm2	49.0269	-124.47799	GIS_ID_Link30906	TimberWest
Nanaimo Upper	CWHmm2	49.0282	-124.47699	GIS_ID_Link30907	TimberWest
Nanaimo Upper	CWHmm2	49.02797	-124.47715	GIS_ID_Link30908	TimberWest
Nanaimo Upper	CWHmm2	49.02775	-124.4773	GIS_ID_Link30909	TimberWest
Nanaimo Upper	CWHmm2	49.02786	-124.47697	GIS_ID_Link30910	TimberWest
Nanaimo Upper	CWHmm2	49.02674	-124.47949	GIS_ID_Link30911	TimberWest
Nanaimo Upper	CWHmm2	49.02719	-124.47783	GIS_ID_Link30912	TimberWest
Nanaimo Upper	CWHmm2	49.02665	-124.47917	GIS_ID_Link30913	TimberWest
Nitinat Lower	MHmm1	48.97436	-124.4765	GIS_ID_Link30914	TimberWest
Nitinat Lower	MHmm1	48.97479	-124.47648	GIS_ID_Link30915	TimberWest
Nitinat Lower	MHmm1	48.97539	-124.47487	GIS_ID_Link30916	TimberWest
Nitinat Lower	MHmm1	48.97679	-124.47536	GIS_ID_Link30917	TimberWest
Nitinat Lower	MHmm1	48.97463	-124.47468	GIS_ID_Link30918	TimberWest
Nitinat Lower	MHmm1	48.975	-124.47631	GIS_ID_Link30919	TimberWest
Nitinat Lower	MHmm1	48.97508	-124.47523	GIS_ID_Link30920	TimberWest
Nitinat Lower	MHmm1	48.97399	-124.47567	GIS_ID_Link30921	TimberWest
Nitinat Lower	MHmm1	48.97397	-124.47541	GIS_ID_Link30922	TimberWest
Nitinat Lower	MHmm1	48.9518	-124.46653	GIS_ID_Link30923	TimberWest
Nitinat Lower	MHmm1	48.94591	-124.46792	GIS_ID_Link30924	TimberWest
Nitinat Lower	MHmm1	48.94646	-124.46779	GIS_ID_Link30925	TimberWest
Nitinat Lower	MHmm1	48.94812	-124.46894	GIS_ID_Link30926	TimberWest
Nitinat Lower	MHmm1	48.94785	-124.46967	GIS_ID_Link30927	TimberWest
Nitinat Lower	MHmm1	48.94724	-124.46834	GIS_ID_Link30928	TimberWest
Nitinat Lower	MHmm1	48.946	-124.4678	GIS_ID_Link30929	TimberWest
Nitinat Lower	MHmm1	48.94612	-124.46762	GIS_ID_Link30930	TimberWest
Nitinat Lower	MHmm1	48.94681	-124.46676	GIS_ID_Link30931	TimberWest
Nitinat Lower	MHmm1	48.94837	-124.46786	GIS_ID_Link30932	TimberWest
Nitinat Lower	MHmm1	48.94944	-124.46549	GIS_ID_Link30933	TimberWest
Nitinat Lower	MHmm1	48.94817	-124.46398	GIS_ID_Link30934	TimberWest
Nitinat Lower	MHmm1	48.94615	-124.46773	GIS_ID_Link30935	TimberWest
Nitinat Lower	MHmm1	48.94758	-124.46904	GIS_ID_Link30936	TimberWest
Nitinat Lower	MHmm1	48.94775	-124.46876	GIS_ID_Link30937	TimberWest
Nitinat Lower	MHmm1	48.94662	-124.46788	GIS_ID_Link30938	TimberWest
Nitinat Lower	MHmm1	48.94607	-124.46772	GIS_ID_Link30939	TimberWest
Nitinat Lower	MHmm1	48.94621	-124.46754	GIS_ID_Link30940	TimberWest
Nitinat Lower	MHmm1	48.94804	-124.46848	GIS_ID_Link30941	TimberWest
Nitinat Lower	MHmm1	48.94704	-124.46722	GIS_ID_Link30942	TimberWest
Nitinat Lower	MHmm1	48.94828	-124.46395	GIS_ID_Link30943	TimberWest
Nitinat Upper	MHmm1	49.13463	-124.55211	GIS_ID_Link30944	TimberWest
Nitinat Upper	CWHmm2	49.14384	-124.58557	GIS_ID_Link30945	TimberWest
Nitinat Lower	MHmm1	48.98508	-124.47131	GIS_ID_Link30946	TimberWest
Nitinat Lower	MHmm1	48.98393	-124.46917	GIS_ID_Link30947	TimberWest
Puntledge Browns CW	MHmm1	49.69983	-125.23665	GIS_ID_Link30948	TimberWest
Puntledge Browns CW	MHmm1	49.69897	-125.23691	GIS_ID_Link30949	TimberWest
Puntledge Lower CW	CWHmm2	49.63478	-125.1944	GIS_ID_Link30950	TimberWest
Puntledge Lower CW	CWHmm2	49.63396	-125.19594	GIS_ID_Link30951	TimberWest
Puntledge Lower CW	MHmm1	49.63623	-125.19689	GIS_ID_Link30952	TimberWest
Puntledge Lower CW	MHmm1	49.63601	-125.19427	GIS_ID_Link30953	TimberWest
Puntledge Pearce CW	CWHmm2	49.63481	-125.1984	GIS_ID_Link30954	TimberWest

Location (Basin)	Biogeo Zone (BGC_LABEL)	Latitude	Longitude	GIS_ID	Ownership
Puntledge Lower CW	MHmm1	49.63746	-125.18641	GIS_ID_Link30955	TimberWest
Puntledge Lower CW	MHmm1	49.63806	-125.18782	GIS_ID_Link30956	TimberWest
Puntledge Pearce CW	MHmm1	49.63608	-125.19888	GIS_ID_Link30957	TimberWest
Puntledge Pearce CW	MHmm1	49.63835	-125.20426	GIS_ID_Link30958	TimberWest
Puntledge Pearce CW	MHmm1	49.63791	-125.20236	GIS_ID_Link30959	TimberWest
Puntledge Pearce CW	MHmm1	49.63975	-125.20808	GIS_ID_Link30960	TimberWest
Puntledge Pearce CW	MHmm1	49.63958	-125.20692	GIS_ID_Link30961	TimberWest
Puntledge Browns CW	MHmm1	49.70151	-125.23774	GIS_ID_Link30962	TimberWest
Puntledge Browns CW	MHmm1	49.7024	-125.23597	GIS_ID_Link30963	TimberWest
Puntledge Pearce CW	CWHxm2	49.62572	-125.19345	GIS_ID_Link30964	TimberWest
Puntledge Pearce CW	CWHxm2	49.62611	-125.19325	GIS_ID_Link30965	TimberWest
Puntledge Boston CW	MHmm1	49.64168	-125.18643	GIS_ID_Link30966	TimberWest
Puntledge Boston CW	MHmm1	49.64086	-125.18791	GIS_ID_Link30967	TimberWest
Nanaimo Green	MHmm1	48.9972	-124.39227	GIS_ID_Link30968	TimberWest
Nanaimo Green	CWHmm2	49.01727	-124.31975	GIS_ID_Link30969	TimberWest
Nanaimo Upper	MHmm1	49.11843	-124.50789	GIS_ID_Link30970	TimberWest
Nanaimo Upper	MHmm1	49.11792	-124.50639	GIS_ID_Link30971	TimberWest
Nanaimo Green	MHmm1	49.02861	-124.43096	GIS_ID_Link30972	TimberWest
Nanaimo Upper	CWHmm2	49.03304	-124.43522	GIS_ID_Link30973	TimberWest
Nanaimo Upper	CWHmm2	49.03328	-124.43407	GIS_ID_Link30974	TimberWest
Nanaimo Green	CWHmm2	49.01614	-124.31855	GIS_ID_Link30975	TimberWest
Nanaimo Upper	MHmm1	49.01655	-124.49462	GIS_ID_Link30976	TimberWest
Nanaimo Middle	MHmm1	49.11886	-124.19905	GIS_ID_Link30977	TimberWest
Nanaimo Middle	MHmm1	49.11719	-124.20015	GIS_ID_Link30978	TimberWest
Nanaimo Middle	CWHmm2	49.11856	-124.19894	GIS_ID_Link30979	TimberWest
Nanaimo Middle	CWHmm2	49.11784	-124.19834	GIS_ID_Link30980	TimberWest
Nanaimo Upper	MHmm1	49.1157	-124.52229	GIS_ID_Link30981	TimberWest
Nanaimo Upper	CWHmm2	49.03055	-124.43711	GIS_ID_Link30982	TimberWest
Nanaimo Green	MHmm1	49.02638	-124.43125	GIS_ID_Link30983	TimberWest
Nanaimo Middle	MHmm1	49.12569	-124.39677	GIS_ID_Link30984	TimberWest
Nanaimo Middle	MHmm1	49.12409	-124.39718	GIS_ID_Link30985	TimberWest
Nanaimo Middle	CWHmm2	49.12633	-124.39664	GIS_ID_Link30986	TimberWest
Nanaimo Middle	CWHmm2	49.11743	-124.38163	GIS_ID_Link30987	TimberWest
Nanaimo Middle	CWHmm2	49.11847	-124.38136	GIS_ID_Link30988	TimberWest
Nanaimo Middle	CWHmm2	49.11898	-124.38158	GIS_ID_Link30989	TimberWest
Nanaimo Middle	MHmm1	49.11757	-124.38197	GIS_ID_Link30990	TimberWest
Nanaimo Middle	MHmm1	49.11768	-124.38193	GIS_ID_Link30991	TimberWest
Nanaimo Middle	MHmm1	49.11746	-124.3825	GIS_ID_Link30992	TimberWest
Nanaimo Middle	MHmm1	49.11754	-124.38488	GIS_ID_Link30993	TimberWest
Nanaimo Middle	MHmm1	49.11818	-124.38533	GIS_ID_Link30994	TimberWest
Nanaimo Middle	MHmm1	49.11804	-124.38213	GIS_ID_Link30995	TimberWest
Nanaimo Middle	MHmm1	49.11816	-124.38349	GIS_ID_Link30996	TimberWest
Nanaimo Middle	MHmm1	49.11863	-124.38211	GIS_ID_Link30997	TimberWest
Nanaimo Middle	MHmm1	49.11892	-124.38485	GIS_ID_Link30998	TimberWest
Nanaimo Middle	CWHmm2	49.11829	-124.38185	GIS_ID_Link30999	TimberWest
Nanaimo Middle	CWHmm2	49.11834	-124.38198	GIS_ID_Link31000	TimberWest
Nanaimo Middle	MHmm1	49.11741	-124.38205	GIS_ID_Link31001	TimberWest
Nanaimo Middle	MHmm1	49.11742	-124.38218	GIS_ID_Link31002	TimberWest
Nanaimo Middle	MHmm1	49.11785	-124.38492	GIS_ID_Link31003	TimberWest
Nanaimo Middle	MHmm1	49.11842	-124.3841	GIS_ID_Link31004	TimberWest
Nanaimo Upper	CWHmm2	49.03502	-124.43175	GIS_ID_Link31005	TimberWest

Location (Basin)	Biogeo Zone (BGC_LABEL)	Latitude	Longitude	GIS_ID	Ownership
Nanaimo Upper	CWHmm2	49.03335	-124.43287	GIS_ID_Link31006	TimberWest
Nanaimo Upper	MHmm1	49.03293	-124.43091	GIS_ID_Link31007	TimberWest
Nanaimo Upper	CWHmm2	49.03519	-124.43164	GIS_ID_Link31008	TimberWest
Nanaimo Upper	CWHmm2	49.03482	-124.43206	GIS_ID_Link31009	TimberWest
Nanaimo Upper	CWHmm2	49.03487	-124.43206	GIS_ID_Link31010	TimberWest
Nanaimo Upper	CWHmm2	49.03456	-124.4321	GIS_ID_Link31011	TimberWest
Nanaimo Upper	MHmm1	49.03246	-124.43307	GIS_ID_Link31012	TimberWest
Nanaimo Upper	MHmm1	49.03333	-124.43255	GIS_ID_Link31013	TimberWest
Nanaimo Upper	MHmm1	49.08633	-124.50656	GIS_ID_Link31014	TimberWest
Nanaimo Upper	MHmm1	49.0873	-124.50758	GIS_ID_Link31015	TimberWest
Nanaimo Upper	MHmm1	49.08726	-124.5083	GIS_ID_Link31016	TimberWest
Nanaimo Upper	MHmm1	49.09012	-124.5092	GIS_ID_Link31017	TimberWest
Nanaimo Upper	MHmm1	49.09024	-124.50827	GIS_ID_Link31018	TimberWest
Nanaimo Upper	MHmm1	49.0902	-124.50751	GIS_ID_Link31019	TimberWest
Nanaimo Upper	MHmm1	49.09035	-124.50627	GIS_ID_Link31020	TimberWest
Nanaimo Upper	MHmm1	49.08966	-124.50895	GIS_ID_Link31021	TimberWest
Nanaimo Upper	MHmm1	49.08701	-124.50736	GIS_ID_Link31022	TimberWest
Nanaimo Upper	MHmm1	49.09008	-124.50894	GIS_ID_Link31023	TimberWest
Nanaimo Upper	CWHmm2	49.03389	-124.43947	GIS_ID_Link31024	TimberWest
Nanaimo Upper	CWHmm2	49.03448	-124.44122	GIS_ID_Link31025	TimberWest
Nanaimo Upper	CWHmm2	49.03357	-124.43853	GIS_ID_Link31026	TimberWest
Nanaimo Upper	CWHmm2	49.03167	-124.442	GIS_ID_Link31027	TimberWest
Nanaimo Upper	CWHmm2	49.03305	-124.44107	GIS_ID_Link31028	TimberWest
Nanaimo Upper	CWHmm2	49.03413	-124.43884	GIS_ID_Link31029	TimberWest
Nanaimo Upper	CWHmm2	49.03218	-124.4409	GIS_ID_Link31030	TimberWest
Nanaimo Upper	CWHmm2	49.03334	-124.44001	GIS_ID_Link31031	TimberWest
Nanaimo Upper	CWHmm2	49.03332	-124.43779	GIS_ID_Link31032	TimberWest
Nanaimo Upper	CWHmm2	49.03083	-124.44224	GIS_ID_Link31033	TimberWest
Nanaimo Upper	CWHmm2	49.03141	-124.44151	GIS_ID_Link31034	TimberWest
Nanaimo Upper	CWHmm2	49.03443	-124.43964	GIS_ID_Link31035	TimberWest
Nanaimo Upper	MHmm1	49.03057	-124.43852	GIS_ID_Link31036	TimberWest
Nanaimo Upper	MHmm1	49.0285	-124.44288	GIS_ID_Link31037	TimberWest
Nanaimo Upper	MHmm1	49.03064	-124.4423	GIS_ID_Link31038	TimberWest
Nanaimo Upper	MHmm1	49.0279	-124.44076	GIS_ID_Link31039	TimberWest
Nanaimo Upper	MHmm1	49.0292	-124.43988	GIS_ID_Link31040	TimberWest
Nanaimo Upper	CWHmm2	49.03385	-124.44061	GIS_ID_Link31041	TimberWest
Nanaimo Upper	CWHmm2	49.03181	-124.44139	GIS_ID_Link31042	TimberWest
Nanaimo Upper	CWHmm2	49.0343	-124.43972	GIS_ID_Link31043	TimberWest
Nanaimo Upper	CWHmm2	49.034	-124.43939	GIS_ID_Link31044	TimberWest
Nanaimo Upper	CWHmm2	49.03349	-124.4391	GIS_ID_Link31045	TimberWest
Nanaimo Upper	CWHmm2	49.03131	-124.44095	GIS_ID_Link31046	TimberWest
Nanaimo Upper	CWHmm2	49.03244	-124.44044	GIS_ID_Link31047	TimberWest
Nanaimo Upper	CWHmm2	49.03202	-124.44153	GIS_ID_Link31048	TimberWest
Nanaimo Upper	CWHmm2	49.03035	-124.43878	GIS_ID_Link31049	TimberWest
Nanaimo Upper	CWHmm2	49.03016	-124.44058	GIS_ID_Link31050	TimberWest
Nanaimo Upper	MHmm1	49.02851	-124.44064	GIS_ID_Link31051	TimberWest
Nanaimo Upper	CWHmm2	49.03061	-124.50237	GIS_ID_Link31052	TimberWest
Nanaimo Upper	MHmm1	49.03163	-124.50625	GIS_ID_Link31053	TimberWest
Nanaimo Upper	MHmm1	49.0331	-124.5085	GIS_ID_Link31054	TimberWest
Nanaimo Upper	MHmm1	49.03303	-124.50797	GIS_ID_Link31055	TimberWest
Nanaimo Upper	MHmm1	49.10061	-124.51236	GIS_ID_Link31056	TimberWest

Location (Basin)	Biogeo Zone (BGC_LABEL)	Latitude	Longitude	GIS_ID	Ownership
Nanaimo Upper	CWHmm2	49.11425	-124.51723	GIS_ID_Link31057	TimberWest
Nanaimo Upper	CWHmm2	49.11444	-124.51771	GIS_ID_Link31058	TimberWest
Nanaimo Upper	CWHmm2	49.11535	-124.51834	GIS_ID_Link31059	TimberWest
Nanaimo Upper	CWHmm2	49.11496	-124.51774	GIS_ID_Link31060	TimberWest
Nanaimo Upper	CWHmm2	49.11412	-124.51641	GIS_ID_Link31061	TimberWest
Nanaimo Upper	MHmm1	49.11368	-124.52162	GIS_ID_Link31062	TimberWest
Nanaimo Upper	MHmm1	49.11385	-124.52175	GIS_ID_Link31063	TimberWest
Nanaimo Upper	MHmm1	49.11474	-124.52094	GIS_ID_Link31064	TimberWest
Nanaimo Upper	MHmm1	49.11609	-124.51958	GIS_ID_Link31065	TimberWest
Nanaimo Upper	MHmm1	49.11542	-124.51924	GIS_ID_Link31066	TimberWest
Nanaimo Upper	MHmm1	49.11556	-124.519	GIS_ID_Link31067	TimberWest
Nanaimo Upper	CWHmm2	49.11362	-124.51655	GIS_ID_Link31068	TimberWest
Nanaimo Upper	CWHmm2	49.11445	-124.51729	GIS_ID_Link31069	TimberWest
Nanaimo Upper	MHmm1	49.11552	-124.51901	GIS_ID_Link31070	TimberWest
Nanaimo Upper	MHmm1	49.01788	-124.49612	GIS_ID_Link31071	TimberWest
Nanaimo Upper	MHmm1	49.02095	-124.49622	GIS_ID_Link31072	TimberWest
Nanaimo Upper	MHmm1	49.01889	-124.49554	GIS_ID_Link31073	TimberWest
Nanaimo Upper	MHmm1	49.02029	-124.49579	GIS_ID_Link31074	TimberWest
Nanaimo Upper	MHmm1	49.01946	-124.49529	GIS_ID_Link31075	TimberWest
Nanaimo Upper	MHmm1	49.01908	-124.49572	GIS_ID_Link31076	TimberWest
Nanaimo Upper	CWHmm2	49.02456	-124.44658	GIS_ID_Link31077	TimberWest
Nanaimo Upper	CWHmm2	49.0268	-124.44507	GIS_ID_Link31078	TimberWest
Nanaimo Upper	CWHmm2	49.02931	-124.44647	GIS_ID_Link31079	TimberWest
Nanaimo Upper	CWHmm2	49.02401	-124.44538	GIS_ID_Link31080	TimberWest
Nanaimo Upper	CWHmm2	49.02821	-124.44609	GIS_ID_Link31081	TimberWest
Nanaimo Upper	CWHmm2	49.02895	-124.44735	GIS_ID_Link31082	TimberWest
Nanaimo Upper	MHmm1	49.04831	-124.47188	GIS_ID_Link31083	TimberWest
Nanaimo Upper	MHmm1	49.04855	-124.47041	GIS_ID_Link31084	TimberWest
Nanaimo Upper	MHmm1	49.04834	-124.47126	GIS_ID_Link31085	TimberWest
Nanaimo Upper	MHmm1	49.04711	-124.47428	GIS_ID_Link31086	TimberWest
Nitinat Upper	CWHmm2	49.08221	-124.53039	GIS_ID_Link31087	TimberWest
Nitinat Upper	CWHmm2	49.08206	-124.5297	GIS_ID_Link31088	TimberWest
Nanaimo Upper	CWHmm2	49.10568	-124.44235	GIS_ID_Link31089	TimberWest
Nanaimo Upper	CWHmm2	49.10455	-124.4424	GIS_ID_Link31090	TimberWest
Nanaimo Upper	CWHmm2	49.10573	-124.44176	GIS_ID_Link31091	TimberWest
Nanaimo Upper	CWHmm2	49.10506	-124.44231	GIS_ID_Link31092	TimberWest
Nanaimo Middle	MHmm1	49.12772	-124.4016	GIS_ID_Link31093	TimberWest
Nanaimo Middle	MHmm1	49.12829	-124.40462	GIS_ID_Link31094	TimberWest
Nanaimo Middle	MHmm1	49.12735	-124.4059	GIS_ID_Link31095	TimberWest
Nanaimo Middle	MHmm1	49.12747	-124.40494	GIS_ID_Link31096	TimberWest
Nanaimo Middle	MHmm1	49.12649	-124.40669	GIS_ID_Link31097	TimberWest
Nanaimo Green	CWHmm2	49.00124	-124.38956	GIS_ID_Link31098	TimberWest
Nanaimo Green	CWHmm2	49.00144	-124.38949	GIS_ID_Link31099	TimberWest
Nanaimo Green	CWHmm2	49.00112	-124.38906	GIS_ID_Link31100	TimberWest
Nanaimo Green	CWHmm2	49.00007	-124.38833	GIS_ID_Link31101	TimberWest
Nanaimo Green	CWHmm2	48.99895	-124.38557	GIS_ID_Link31102	TimberWest
Nanaimo Green	CWHmm2	48.99912	-124.38715	GIS_ID_Link31103	TimberWest
Nanaimo Green	CWHmm2	48.99999	-124.38781	GIS_ID_Link31104	TimberWest
Nanaimo Green	MHmm1	48.99915	-124.38772	GIS_ID_Link31105	TimberWest
Nanaimo Green	MHmm1	48.9991	-124.38742	GIS_ID_Link31106	TimberWest
Nanaimo Green	MHmm1	48.99949	-124.38908	GIS_ID_Link31107	TimberWest

Location (Basin)	Biogeo Zone (BGC_LABEL)	Latitude	Longitude	GIS_ID	Ownership
Nanaimo Green	MHmm1	49.00056	-124.38908	GIS_ID_Link31108	TimberWest
Nanaimo Green	MHmm1	48.99861	-124.39043	GIS_ID_Link31109	TimberWest
Nanaimo Green	MHmm1	48.99738	-124.38526	GIS_ID_Link31110	TimberWest
Nanaimo Green	CWHmm2	49.00102	-124.38872	GIS_ID_Link31111	TimberWest
Nanaimo Green	CWHmm2	49.00128	-124.38943	GIS_ID_Link31112	TimberWest
Nanaimo Green	CWHmm2	48.99994	-124.38799	GIS_ID_Link31113	TimberWest
Nanaimo Green	CWHmm2	49.00152	-124.38941	GIS_ID_Link31114	TimberWest
Nanaimo Green	CWHmm2	48.99897	-124.38695	GIS_ID_Link31115	TimberWest
Nanaimo Green	MHmm1	48.99845	-124.38838	GIS_ID_Link31116	TimberWest
Nanaimo Green	MHmm1	48.99899	-124.38772	GIS_ID_Link31117	TimberWest
Nanaimo Green	MHmm1	48.99984	-124.38862	GIS_ID_Link31118	TimberWest
Nanaimo Green	MHmm1	48.99862	-124.39026	GIS_ID_Link31119	TimberWest
Nanaimo Green	MHmm1	48.99872	-124.38693	GIS_ID_Link31120	TimberWest
Nanaimo Green	MHmm1	48.9979	-124.38759	GIS_ID_Link31121	TimberWest
Nanaimo Upper	MHmm1	49.03468	-124.50806	GIS_ID_Link31122	TimberWest
Nanaimo Upper	MHmm1	49.03388	-124.5078	GIS_ID_Link31123	TimberWest
Nanaimo Upper	MHmm1	49.03438	-124.50786	GIS_ID_Link31124	TimberWest
Nanaimo Middle	MHmm1	49.06844	-124.35578	GIS_ID_Link31125	TimberWest
Nanaimo Middle	MHmm1	49.06761	-124.35423	GIS_ID_Link31126	TimberWest
Nanaimo Middle	MHmm1	49.06892	-124.35346	GIS_ID_Link31127	TimberWest
Nanaimo Middle	MHmm1	49.06876	-124.35234	GIS_ID_Link31128	TimberWest
Nanaimo Middle	MHmm1	49.07007	-124.35045	GIS_ID_Link31129	TimberWest
Nanaimo Green	MHmm1	48.99363	-124.38745	GIS_ID_Link31130	TimberWest
Nanaimo Green	MHmm1	48.99359	-124.38675	GIS_ID_Link31131	TimberWest
Nanaimo Green	MHmm1	48.99371	-124.38747	GIS_ID_Link31132	TimberWest
Nanaimo Green	MHmm1	48.99375	-124.3867	GIS_ID_Link31133	TimberWest
Nanaimo Upper	CWHmm2	49.081	-124.52257	GIS_ID_Link31134	TimberWest
Nanaimo Upper	CWHmm2	49.08096	-124.5233	GIS_ID_Link31135	TimberWest
Nanaimo Upper	CWHmm2	49.08089	-124.52276	GIS_ID_Link31136	TimberWest
Nanaimo Upper	CWHmm2	49.08193	-124.52393	GIS_ID_Link31137	TimberWest
Nanaimo Upper	MHmm1	49.11903	-124.51087	GIS_ID_Link31138	TimberWest
Nanaimo Upper	MHmm1	49.11909	-124.51171	GIS_ID_Link31139	TimberWest
Nanaimo Upper	MHmm1	49.11823	-124.51105	GIS_ID_Link31140	TimberWest
Nanaimo Upper	MHmm1	49.11834	-124.51189	GIS_ID_Link31141	TimberWest
Nanaimo Upper	MHmm1	49.11905	-124.51328	GIS_ID_Link31142	TimberWest
Nanaimo Upper	MHmm1	49.11904	-124.50967	GIS_ID_Link31143	TimberWest
Nanaimo Upper	MHmm1	49.12235	-124.51452	GIS_ID_Link31144	TimberWest
Nanaimo Upper	MHmm1	49.12298	-124.51591	GIS_ID_Link31145	TimberWest
Nanaimo Upper	MHmm1	49.12095	-124.51422	GIS_ID_Link31146	TimberWest
Nanaimo Upper	MHmm1	49.1237	-124.51585	GIS_ID_Link31147	TimberWest
Nanaimo Upper	MHmm1	49.11957	-124.51084	GIS_ID_Link31148	TimberWest
Nanaimo Upper	MHmm1	49.12078	-124.51268	GIS_ID_Link31149	TimberWest
Nanaimo Upper	MHmm1	49.11821	-124.51172	GIS_ID_Link31150	TimberWest
Nanaimo Upper	MHmm1	49.11807	-124.51108	GIS_ID_Link31151	TimberWest
Nanaimo Upper	MHmm1	49.11895	-124.51177	GIS_ID_Link31152	TimberWest
Nanaimo Upper	MHmm1	49.11922	-124.51091	GIS_ID_Link31153	TimberWest
Nanaimo Upper	MHmm1	49.11991	-124.51137	GIS_ID_Link31154	TimberWest
Nanaimo Upper	MHmm1	49.12279	-124.51612	GIS_ID_Link31155	TimberWest
Nanaimo Upper	MHmm1	49.12177	-124.5143	GIS_ID_Link31156	TimberWest
Nanaimo Upper	CWHmm2	49.11374	-124.40595	GIS_ID_Link31157	TimberWest
Nanaimo Upper	MHmm1	49.11501	-124.40242	GIS_ID_Link31158	TimberWest

Location (Basin)	Biogeo Zone (BGC_LABEL)	Latitude	Longitude	GIS_ID	Ownership
Nanaimo Upper	MHmm1	49.1182	-124.40513	GIS_ID_Link31159	TimberWest
Nanaimo Upper	MHmm1	49.1179	-124.40693	GIS_ID_Link31160	TimberWest
Nanaimo Upper	MHmm1	49.11648	-124.40485	GIS_ID_Link31161	TimberWest
Nanaimo Upper	MHmm1	49.11394	-124.40423	GIS_ID_Link31162	TimberWest
Nanaimo Upper	MHmm1	49.11475	-124.40469	GIS_ID_Link31163	TimberWest
Nanaimo Upper	MHmm1	49.11499	-124.40302	GIS_ID_Link31164	TimberWest
Nanaimo Upper	MHmm1	49.11784	-124.40684	GIS_ID_Link31165	TimberWest
Nanaimo Upper	MHmm1	49.1176	-124.40647	GIS_ID_Link31166	TimberWest
Nanaimo Upper	MHmm1	49.11313	-124.45432	GIS_ID_Link31167	TimberWest
Nanaimo Upper	MHmm1	49.11206	-124.4535	GIS_ID_Link31168	TimberWest
Nanaimo Upper	MHmm1	49.11276	-124.45393	GIS_ID_Link31169	TimberWest
Nanaimo Green	MHmm1	48.99645	-124.37956	GIS_ID_Link31170	TimberWest
Nanaimo Green	MHmm1	48.99621	-124.38035	GIS_ID_Link31171	TimberWest
Nanaimo Middle	MHmm1	49.13147	-124.41095	GIS_ID_Link31172	TimberWest
Nanaimo Middle	MHmm1	49.13149	-124.41111	GIS_ID_Link31173	TimberWest
Nanaimo Middle	MHmm1	49.12954	-124.40695	GIS_ID_Link31174	TimberWest
Nanaimo Middle	MHmm1	49.13032	-124.40923	GIS_ID_Link31175	TimberWest
Nanaimo Middle	MHmm1	49.13072	-124.4112	GIS_ID_Link31176	TimberWest
Nanaimo Middle	MHmm1	49.12971	-124.40992	GIS_ID_Link31177	TimberWest
Nanaimo Middle	MHmm1	49.13161	-124.41052	GIS_ID_Link31178	TimberWest
Nanaimo Middle	MHmm1	49.13136	-124.41011	GIS_ID_Link31179	TimberWest
Nanaimo Middle	MHmm1	49.13037	-124.41019	GIS_ID_Link31180	TimberWest
Nanaimo Middle	MHmm1	49.12973	-124.40733	GIS_ID_Link31181	TimberWest
Nanaimo Middle	MHmm1	49.12996	-124.41119	GIS_ID_Link31182	TimberWest
Nanaimo Middle	MHmm1	49.12985	-124.41044	GIS_ID_Link31183	TimberWest
Nanaimo Middle	MHmm1	49.12994	-124.40937	GIS_ID_Link31184	TimberWest
Nanaimo Middle	MHmm1	49.13146	-124.41072	GIS_ID_Link31185	TimberWest
Nanaimo Middle	MHmm1	49.13128	-124.41044	GIS_ID_Link31186	TimberWest
Nanaimo Middle	MHmm1	49.13137	-124.41082	GIS_ID_Link31187	TimberWest
Nanaimo North	MHmm1	49.11895	-124.21795	GIS_ID_Link31188	TimberWest
Nanaimo North	MHmm1	49.11679	-124.221	GIS_ID_Link31189	TimberWest
Nanaimo North	MHmm1	49.11781	-124.22557	GIS_ID_Link31190	TimberWest
Nanaimo North	MHmm1	49.11851	-124.21808	GIS_ID_Link31191	TimberWest
Nanaimo North	MHmm1	49.11809	-124.22496	GIS_ID_Link31192	TimberWest
Nanaimo Upper	MHmm1	49.03388	-124.51045	GIS_ID_Link31193	TimberWest
Nanaimo Upper	CWHmm2	49.10743	-124.43747	GIS_ID_Link31194	TimberWest
Nanaimo Green	MHmm1	48.96741	-124.33532	GIS_ID_Link31195	TimberWest
Nanaimo Green	MHmm1	48.96771	-124.33495	GIS_ID_Link31196	TimberWest
Nanaimo Green	MHmm1	48.96826	-124.33338	GIS_ID_Link31197	TimberWest
Nanaimo Green	MHmm1	48.97029	-124.3315	GIS_ID_Link31198	TimberWest
Nanaimo Green	MHmm1	48.97086	-124.332	GIS_ID_Link31199	TimberWest
Nanaimo Green	MHmm1	48.97087	-124.3337	GIS_ID_Link31200	TimberWest
Nanaimo Green	MHmm1	48.97018	-124.33207	GIS_ID_Link31201	TimberWest
Nanaimo Green	MHmm1	48.96971	-124.33204	GIS_ID_Link31202	TimberWest
Nanaimo Green	MHmm1	48.96952	-124.3347	GIS_ID_Link31203	TimberWest
Nanaimo Green	MHmm1	48.96949	-124.33162	GIS_ID_Link31204	TimberWest
Nanaimo Green	MHmm1	48.97104	-124.33205	GIS_ID_Link31205	TimberWest
Nanaimo Green	MHmm1	48.9704	-124.33275	GIS_ID_Link31206	TimberWest
Nanaimo Green	MHmm1	48.97078	-124.33221	GIS_ID_Link31207	TimberWest
Nanaimo Green	MHmm1	48.97085	-124.33215	GIS_ID_Link31208	TimberWest
Nanaimo Green	MHmm1	48.96884	-124.33394	GIS_ID_Link31209	TimberWest

Location (Basin)	Biogeo Zone (BGC_LABEL)	Latitude	Longitude	GIS_ID	Ownership
Nanaimo Green	MHmm1	48.96796	-124.33472	GIS_ID_Link31210	TimberWest
Nanaimo Green	MHmm1	48.96748	-124.33537	GIS_ID_Link31211	TimberWest
Nanaimo Green	MHmm1	48.96775	-124.33498	GIS_ID_Link31212	TimberWest
Nanaimo Green	MHmm1	48.96769	-124.33432	GIS_ID_Link31213	TimberWest
Nanaimo Green	MHmm1	48.96968	-124.33207	GIS_ID_Link31214	TimberWest
Nanaimo Green	MHmm1	48.97	-124.33125	GIS_ID_Link31215	TimberWest
Nanaimo Green	MHmm1	48.96982	-124.33165	GIS_ID_Link31216	TimberWest
Nanaimo Middle	MHmm1	49.13282	-124.40844	GIS_ID_Link31217	TimberWest
Nanaimo Middle	MHmm1	49.13304	-124.40684	GIS_ID_Link31218	TimberWest
Nanaimo Middle	MHmm1	49.13268	-124.40748	GIS_ID_Link31219	TimberWest
Nanaimo Middle	MHmm1	49.13286	-124.40726	GIS_ID_Link31220	TimberWest
Nanaimo Middle	MHmm1	49.13253	-124.4078	GIS_ID_Link31221	TimberWest
Nanaimo Middle	MHmm1	49.13315	-124.40694	GIS_ID_Link31222	TimberWest
Cameron River Upper CW	CWHmm2	49.11849	-124.45272	GIS_ID_Link31223	TimberWest
Cameron River Upper CW	MHmm1	49.11887	-124.45287	GIS_ID_Link31224	TimberWest
Cameron River Upper CW	MHmm1	49.11873	-124.45236	GIS_ID_Link31225	TimberWest
Cameron River Upper CW	MHmm1	49.11902	-124.45317	GIS_ID_Link31226	TimberWest
Cameron River Upper CW	MHmm1	49.11869	-124.45266	GIS_ID_Link31227	TimberWest
Cameron River Upper CW	MHmm1	49.11929	-124.45301	GIS_ID_Link31228	TimberWest
Nanaimo Green	CWHmm2	48.99826	-124.38012	GIS_ID_Link31229	TimberWest
Nanaimo Green	CWHmm2	48.99712	-124.38068	GIS_ID_Link31230	TimberWest
Nanaimo Middle	CWHmm2	49.13421	-124.40412	GIS_ID_Link31231	TimberWest
Nanaimo Middle	CWHmm2	49.13362	-124.40456	GIS_ID_Link31232	TimberWest
Nanaimo Middle	MHmm1	49.13299	-124.40605	GIS_ID_Link31233	TimberWest
Nanaimo Middle	MHmm1	49.13308	-124.40543	GIS_ID_Link31234	TimberWest
Nanaimo Middle	MHmm1	49.13307	-124.4061	GIS_ID_Link31235	TimberWest
Nanaimo Middle	MHmm1	49.13333	-124.4051	GIS_ID_Link31236	TimberWest
Englishman Middle CW	MHmm1	49.13593	-124.4073	GIS_ID_Link31237	TimberWest
Nanaimo Middle	MHmm1	49.13801	-124.40784	GIS_ID_Link31238	TimberWest
Nanaimo Middle	MHmm1	49.13832	-124.4079	GIS_ID_Link31239	TimberWest
Nanaimo Middle	CWHmm2	49.13381	-124.39888	GIS_ID_Link31240	TimberWest
Nanaimo Middle	CWHmm2	49.13232	-124.40032	GIS_ID_Link31241	TimberWest
Cameron River Upper CW	CWHmm2	49.11515	-124.44083	GIS_ID_Link31242	TimberWest
Nanaimo Upper	CWHmm2	49.11463	-124.44281	GIS_ID_Link31243	TimberWest
Nanaimo Upper	CWHmm2	49.08024	-124.52556	GIS_ID_Link31244	TimberWest
Nanaimo Upper	CWHmm2	49.08036	-124.52381	GIS_ID_Link31245	TimberWest
Nanaimo Upper	CWHmm2	49.08101	-124.52454	GIS_ID_Link31246	TimberWest
Nitinat Upper	CWHmm2	49.08024	-124.52772	GIS_ID_Link31247	TimberWest
Nitinat Upper	CWHmm2	49.07972	-124.5273	GIS_ID_Link31248	TimberWest
Nanaimo Upper	CWHmm2	49.11363	-124.49402	GIS_ID_Link31249	TimberWest
Nanaimo Middle	CWHmm2	49.12826	-124.39277	GIS_ID_Link31250	TimberWest
Nanaimo Middle	CWHmm2	49.1283	-124.39375	GIS_ID_Link31251	TimberWest
Nanaimo Middle	CWHmm2	49.12645	-124.39385	GIS_ID_Link31252	TimberWest
Nanaimo Middle	CWHmm2	49.12742	-124.39371	GIS_ID_Link31253	TimberWest
Nanaimo Middle	CWHmm2	49.1291	-124.39374	GIS_ID_Link31254	TimberWest
Nanaimo Middle	CWHmm2	49.12893	-124.39343	GIS_ID_Link31255	TimberWest
Nanaimo Middle	CWHmm2	49.12815	-124.3943	GIS_ID_Link31256	TimberWest
Nanaimo Middle	CWHmm2	49.12872	-124.3947	GIS_ID_Link31257	TimberWest
Nanaimo Middle	CWHmm2	49.12918	-124.39551	GIS_ID_Link31258	TimberWest
Nanaimo Middle	CWHmm2	49.12913	-124.39485	GIS_ID_Link31259	TimberWest
Nanaimo Middle	CWHmm2	49.1294	-124.39481	GIS_ID_Link31260	TimberWest

Location (Basin)	Biogeo Zone (BGC_LABEL)	Latitude	Longitude	GIS_ID	Ownership
Nanaimo Middle	CWHmm2	49.12811	-124.39328	GIS_ID_Link31261	TimberWest
Nanaimo Middle	CWHmm2	49.12833	-124.3929	GIS_ID_Link31262	TimberWest
Nanaimo Middle	CWHmm2	49.12886	-124.39394	GIS_ID_Link31263	TimberWest
Nanaimo Middle	CWHmm2	49.12922	-124.39499	GIS_ID_Link31264	TimberWest
Nanaimo Middle	CWHmm2	49.12925	-124.3941	GIS_ID_Link31265	TimberWest
Nanaimo Middle	CWHmm2	49.1282	-124.39376	GIS_ID_Link31266	TimberWest
Nanaimo Middle	CWHmm2	49.12668	-124.39363	GIS_ID_Link31267	TimberWest
Nanaimo Middle	CWHmm2	49.12904	-124.3936	GIS_ID_Link31268	TimberWest
Nanaimo Middle	CWHmm2	49.1291	-124.39515	GIS_ID_Link31269	TimberWest
Nanaimo Middle	CWHmm2	49.12841	-124.3946	GIS_ID_Link31270	TimberWest
Nanaimo Upper	CWHmm2	49.11226	-124.45063	GIS_ID_Link31271	TimberWest
Nanaimo Upper	CWHmm2	49.11543	-124.45066	GIS_ID_Link31272	TimberWest
Nanaimo Upper	CWHmm2	49.11484	-124.45017	GIS_ID_Link31273	TimberWest
Nanaimo Upper	CWHmm2	49.11199	-124.44514	GIS_ID_Link31274	TimberWest
Nanaimo Upper	CWHmm2	49.11353	-124.44971	GIS_ID_Link31275	TimberWest
Nanaimo Upper	CWHmm2	49.11104	-124.44459	GIS_ID_Link31276	TimberWest
Nanaimo Upper	CWHmm2	49.11125	-124.44469	GIS_ID_Link31277	TimberWest
Nanaimo Upper	CWHmm2	49.11677	-124.4516	GIS_ID_Link31278	TimberWest
Nanaimo Upper	CWHmm2	49.11307	-124.44946	GIS_ID_Link31279	TimberWest
Nanaimo Upper	CWHmm2	49.1143	-124.44995	GIS_ID_Link31280	TimberWest
Nanaimo Upper	CWHmm2	49.10913	-124.44475	GIS_ID_Link31281	TimberWest
Nanaimo Upper	CWHmm2	49.1099	-124.44449	GIS_ID_Link31282	TimberWest
Nanaimo Upper	CWHmm2	49.11712	-124.45217	GIS_ID_Link31283	TimberWest
Nanaimo Upper	CWHmm2	49.11558	-124.45003	GIS_ID_Link31284	TimberWest
Nanaimo Upper	CWHmm2	49.11257	-124.44587	GIS_ID_Link31285	TimberWest
Nanaimo Upper	CWHmm2	49.11574	-124.45084	GIS_ID_Link31286	TimberWest
Nanaimo Upper	CWHmm2	49.11421	-124.44921	GIS_ID_Link31287	TimberWest
Nanaimo Upper	CWHmm2	49.11662	-124.45122	GIS_ID_Link31288	TimberWest
Nanaimo Upper	CWHmm2	49.10859	-124.445	GIS_ID_Link31289	TimberWest
Nanaimo Upper	CWHmm2	49.10784	-124.44463	GIS_ID_Link31290	TimberWest
Nanaimo Upper	CWHmm2	49.11339	-124.44746	GIS_ID_Link31291	TimberWest
Nanaimo Upper	CWHmm2	49.11319	-124.44675	GIS_ID_Link31292	TimberWest
Nanaimo Upper	MHmm1	49.11251	-124.45199	GIS_ID_Link31293	TimberWest
Nanaimo Upper	MHmm1	49.11286	-124.45221	GIS_ID_Link31294	TimberWest
Nanaimo Upper	CWHmm2	49.10771	-124.44459	GIS_ID_Link31295	TimberWest
Nanaimo Upper	CWHmm2	49.11288	-124.4501	GIS_ID_Link31296	TimberWest
Nanaimo Upper	CWHmm2	49.1129	-124.44958	GIS_ID_Link31297	TimberWest
Nanaimo Upper	CWHmm2	49.11295	-124.45008	GIS_ID_Link31298	TimberWest
Nanaimo Upper	CWHmm2	49.11393	-124.44962	GIS_ID_Link31299	TimberWest
Nanaimo Upper	MHmm1	49.11269	-124.45201	GIS_ID_Link31300	TimberWest
Nanaimo Upper	MHmm1	49.11279	-124.45217	GIS_ID_Link31301	TimberWest
Nanaimo Upper	CWHmm2	49.11152	-124.44975	GIS_ID_Link31302	TimberWest
Nanaimo Upper	CWHmm2	49.11437	-124.44865	GIS_ID_Link31303	TimberWest
Nanaimo Upper	CWHmm2	49.11223	-124.44542	GIS_ID_Link31304	TimberWest
Nanaimo Upper	CWHmm2	49.11138	-124.44475	GIS_ID_Link31305	TimberWest
Nanaimo Upper	CWHmm2	49.11112	-124.44465	GIS_ID_Link31306	TimberWest
Nanaimo Upper	CWHmm2	49.11393	-124.44994	GIS_ID_Link31307	TimberWest
Nanaimo Upper	CWHmm2	49.11509	-124.45041	GIS_ID_Link31308	TimberWest
Nanaimo Upper	CWHmm2	49.11585	-124.45075	GIS_ID_Link31309	TimberWest
Nanaimo Upper	CWHmm2	49.1122	-124.44971	GIS_ID_Link31310	TimberWest
Nanaimo Upper	CWHmm2	49.11126	-124.44659	GIS_ID_Link31311	TimberWest

Location (Basin)	Biogeo Zone (BGC_LABEL)	Latitude	Longitude	GIS_ID	Ownership
Nanaimo Upper	CWHmm2	49.10847	-124.45249	GIS_ID_Link31312	TimberWest
Nanaimo Upper	CWHmm2	49.10862	-124.45222	GIS_ID_Link31313	TimberWest
Nanaimo Upper	MHmm1	49.10752	-124.45608	GIS_ID_Link31314	TimberWest
Nanaimo Upper	MHmm1	49.1074	-124.4544	GIS_ID_Link31315	TimberWest
Nanaimo Upper	MHmm1	49.10877	-124.45366	GIS_ID_Link31316	TimberWest
Nanaimo Upper	MHmm1	49.10764	-124.4545	GIS_ID_Link31317	TimberWest
Nanaimo Upper	MHmm1	49.10864	-124.45243	GIS_ID_Link31318	TimberWest
Nanaimo Upper	MHmm1	49.10794	-124.45492	GIS_ID_Link31319	TimberWest
Nanaimo Upper	MHmm1	49.10742	-124.45442	GIS_ID_Link31320	TimberWest
Nanaimo Upper	CWHmm2	49.11225	-124.44088	GIS_ID_Link31321	TimberWest
Nanaimo Upper	CWHmm2	49.11226	-124.44238	GIS_ID_Link31322	TimberWest
Nanaimo Upper	CWHmm2	49.11196	-124.44304	GIS_ID_Link31323	TimberWest
Nanaimo Upper	CWHmm2	49.10641	-124.43867	GIS_ID_Link31324	TimberWest
Nanaimo Upper	CWHmm2	49.10696	-124.43898	GIS_ID_Link31325	TimberWest
Nanaimo Upper	CWHmm2	49.10925	-124.44077	GIS_ID_Link31326	TimberWest
Nanaimo Upper	CWHmm2	49.10776	-124.44011	GIS_ID_Link31327	TimberWest
Nanaimo Upper	CWHmm2	49.10939	-124.4411	GIS_ID_Link31328	TimberWest
Nanaimo Upper	CWHmm2	49.10723	-124.43977	GIS_ID_Link31329	TimberWest
Nanaimo Upper	CWHmm2	49.10755	-124.43993	GIS_ID_Link31330	TimberWest
Nanaimo Upper	CWHmm2	49.10743	-124.44023	GIS_ID_Link31331	TimberWest
Nanaimo Upper	CWHmm2	49.10814	-124.44025	GIS_ID_Link31332	TimberWest
Nanaimo Upper	CWHmm2	49.10844	-124.44087	GIS_ID_Link31333	TimberWest
Nanaimo Upper	CWHmm2	49.10919	-124.44041	GIS_ID_Link31334	TimberWest
Nanaimo Upper	CWHmm2	49.10838	-124.4403	GIS_ID_Link31335	TimberWest
Nanaimo Upper	CWHmm2	49.10715	-124.4393	GIS_ID_Link31336	TimberWest
Nanaimo Upper	CWHmm2	49.10748	-124.43988	GIS_ID_Link31337	TimberWest
Nanaimo Upper	CWHmm2	49.10698	-124.43944	GIS_ID_Link31338	TimberWest
Nanaimo Upper	CWHmm2	49.10767	-124.44002	GIS_ID_Link31339	TimberWest
Nanaimo Upper	CWHmm2	49.108	-124.44007	GIS_ID_Link31340	TimberWest
Nanaimo Upper	CWHmm2	49.10746	-124.44013	GIS_ID_Link31341	TimberWest
Nanaimo Upper	CWHmm2	49.10867	-124.44115	GIS_ID_Link31342	TimberWest
Nanaimo Upper	CWHmm2	49.10886	-124.44055	GIS_ID_Link31343	TimberWest
Nanaimo Upper	CWHmm2	49.1066	-124.4389	GIS_ID_Link31344	TimberWest
Nanaimo Upper	CWHmm2	49.10712	-124.43932	GIS_ID_Link31345	TimberWest
Nanaimo Middle	CWHmm2	49.13846	-124.40294	GIS_ID_Link31346	TimberWest
Nanaimo Middle	CWHmm2	49.13781	-124.40267	GIS_ID_Link31347	TimberWest
Nanaimo Middle	CWHmm2	49.13635	-124.40205	GIS_ID_Link31348	TimberWest
Nanaimo Middle	CWHmm2	49.13857	-124.40183	GIS_ID_Link31349	TimberWest
Nanaimo Middle	CWHmm2	49.13897	-124.40109	GIS_ID_Link31350	TimberWest
Nanaimo Middle	CWHmm2	49.13845	-124.40273	GIS_ID_Link31351	TimberWest
Nanaimo Middle	CWHmm2	49.13862	-124.40107	GIS_ID_Link31352	TimberWest
Nanaimo Middle	CWHmm2	49.1373	-124.40278	GIS_ID_Link31353	TimberWest
Nanaimo Middle	CWHmm2	49.13831	-124.40261	GIS_ID_Link31354	TimberWest
Nanaimo Middle	CWHmm2	49.13866	-124.4012	GIS_ID_Link31355	TimberWest
Nanaimo Middle	CWHmm2	49.13582	-124.40137	GIS_ID_Link31356	TimberWest
Nanaimo Middle	CWHmm2	49.13612	-124.40167	GIS_ID_Link31357	TimberWest
Nanaimo Middle	CWHmm2	49.13747	-124.40195	GIS_ID_Link31358	TimberWest
Nanaimo Middle	CWHmm2	49.1359	-124.40155	GIS_ID_Link31359	TimberWest
Nanaimo Upper	CWHmm2	49.10157	-124.45439	GIS_ID_Link31360	TimberWest
Nanaimo Upper	CWHmm2	49.09985	-124.4558	GIS_ID_Link31361	TimberWest
Nanaimo Upper	CWHmm2	49.10169	-124.45575	GIS_ID_Link31362	TimberWest

Location (Basin)	Biogeo Zone (BGC_LABEL)	Latitude	Longitude	GIS_ID	Ownership
Nanaimo Upper	CWHmm2	49.10258	-124.45292	GIS_ID_Link31363	TimberWest
Nanaimo Upper	MHmm1	49.10448	-124.45604	GIS_ID_Link31364	TimberWest
Nanaimo Upper	MHmm1	49.10659	-124.4567	GIS_ID_Link31365	TimberWest
Nanaimo Upper	MHmm1	49.10465	-124.45593	GIS_ID_Link31366	TimberWest
Nanaimo Upper	MHmm1	49.10437	-124.4558	GIS_ID_Link31367	TimberWest
Nanaimo Upper	CWHmm2	49.10311	-124.45305	GIS_ID_Link31368	TimberWest
Nanaimo Upper	CWHmm2	49.10007	-124.4545	GIS_ID_Link31369	TimberWest
Nanaimo Upper	CWHmm2	49.1016	-124.45585	GIS_ID_Link31370	TimberWest
Nanaimo Upper	MHmm1	49.10602	-124.45604	GIS_ID_Link31371	TimberWest
Nanaimo Upper	MHmm1	49.10643	-124.45696	GIS_ID_Link31372	TimberWest
Nanaimo Upper	MHmm1	49.1066	-124.45632	GIS_ID_Link31373	TimberWest
Nanaimo Upper	MHmm1	49.10469	-124.45588	GIS_ID_Link31374	TimberWest
Nanaimo Upper	MHmm1	49.10659	-124.45499	GIS_ID_Link31375	TimberWest
Nanaimo Upper	MHmm1	49.10681	-124.45626	GIS_ID_Link31376	TimberWest
Nanaimo Upper	MHmm1	49.10685	-124.45595	GIS_ID_Link31377	TimberWest
Nanaimo Upper	MHmm1	49.10686	-124.45569	GIS_ID_Link31378	TimberWest
Nanaimo Upper	MHmm1	49.10674	-124.45577	GIS_ID_Link31379	TimberWest
Nanaimo Upper	CWHmm2	49.11385	-124.43896	GIS_ID_Link31380	TimberWest
Nanaimo Upper	CWHmm2	49.11389	-124.43966	GIS_ID_Link31381	TimberWest
Nanaimo Middle	CWHmm2	49.14004	-124.39981	GIS_ID_Link31382	TimberWest
Nanaimo Middle	CWHmm2	49.14075	-124.39778	GIS_ID_Link31383	TimberWest
Nanaimo Middle	CWHmm2	49.13916	-124.40133	GIS_ID_Link31384	TimberWest
Nanaimo Middle	MHmm1	49.1399	-124.4015	GIS_ID_Link31385	TimberWest
Nanaimo Middle	CWHmm2	49.13968	-124.40128	GIS_ID_Link31386	TimberWest
Nanaimo Middle	CWHmm2	49.14016	-124.39797	GIS_ID_Link31387	TimberWest
Nanaimo Middle	CWHmm2	49.14075	-124.398	GIS_ID_Link31388	TimberWest
Nanaimo Middle	CWHmm2	49.13946	-124.39837	GIS_ID_Link31389	TimberWest
Nanaimo Middle	CWHmm2	49.13491	-124.39714	GIS_ID_Link31390	TimberWest
Nanaimo Middle	CWHmm2	49.1353	-124.39749	GIS_ID_Link31391	TimberWest
Nanaimo Middle	CWHmm2	49.13494	-124.3973	GIS_ID_Link31392	TimberWest
Nanaimo Middle	CWHmm2	49.13392	-124.39697	GIS_ID_Link31393	TimberWest
Nanaimo Middle	CWHmm2	49.13689	-124.39342	GIS_ID_Link31394	TimberWest
Nanaimo Middle	MHmm1	49.1394	-124.40433	GIS_ID_Link31395	TimberWest
Nanaimo Middle	MHmm1	49.14249	-124.40492	GIS_ID_Link31396	TimberWest
Nanaimo Middle	MHmm1	49.14255	-124.4044	GIS_ID_Link31397	TimberWest
Nanaimo Middle	MHmm1	49.14211	-124.40534	GIS_ID_Link31398	TimberWest
Nanaimo Middle	MHmm1	49.14247	-124.4047	GIS_ID_Link31399	TimberWest
Nanaimo Middle	MHmm1	49.14332	-124.4054	GIS_ID_Link31400	TimberWest
Nanaimo Middle	MHmm1	49.13978	-124.40627	GIS_ID_Link31401	TimberWest
Nanaimo Middle	MHmm1	49.14242	-124.40612	GIS_ID_Link31402	TimberWest
Nanaimo Middle	MHmm1	49.1409	-124.40503	GIS_ID_Link31403	TimberWest
Nanaimo Middle	MHmm1	49.13947	-124.40431	GIS_ID_Link31404	TimberWest
Nanaimo Middle	MHmm1	49.14091	-124.40589	GIS_ID_Link31405	TimberWest
Nanaimo Middle	MHmm1	49.14242	-124.40502	GIS_ID_Link31406	TimberWest
Nanaimo Middle	MHmm1	49.14168	-124.40582	GIS_ID_Link31407	TimberWest
Nanaimo Middle	MHmm1	49.13962	-124.40556	GIS_ID_Link31408	TimberWest
Nanaimo Middle	MHmm1	49.14306	-124.40553	GIS_ID_Link31409	TimberWest
Nanaimo Middle	MHmm1	49.14305	-124.40683	GIS_ID_Link31410	TimberWest
Nanaimo Middle	MHmm1	49.14244	-124.40471	GIS_ID_Link31411	TimberWest
Nanaimo Middle	MHmm1	49.14211	-124.40535	GIS_ID_Link31412	TimberWest
Nanaimo Middle	MHmm1	49.13996	-124.40717	GIS_ID_Link31413	TimberWest

Location (Basin)	Biogeo Zone (BGC_LABEL)	Latitude	Longitude	GIS_ID	Ownership
Nanaimo Middle	MHmm1	49.14237	-124.40718	GIS_ID_Link31414	TimberWest
Nanaimo Middle	CWHmm2	49.136	-124.3994	GIS_ID_Link31415	TimberWest
Nanaimo Middle	CWHmm2	49.14013	-124.3952	GIS_ID_Link31416	TimberWest
Nanaimo Middle	CWHmm2	49.13341	-124.39683	GIS_ID_Link31417	TimberWest
Nanaimo Middle	CWHmm2	49.13419	-124.39667	GIS_ID_Link31418	TimberWest
Nanaimo Middle	CWHmm2	49.13466	-124.39654	GIS_ID_Link31419	TimberWest
Nanaimo Middle	CWHmm2	49.13238	-124.39719	GIS_ID_Link31420	TimberWest
Nanaimo Middle	CWHmm2	49.13717	-124.39755	GIS_ID_Link31421	TimberWest
Nanaimo Middle	CWHmm2	49.13779	-124.39559	GIS_ID_Link31422	TimberWest
Nanaimo Middle	CWHmm2	49.13473	-124.39615	GIS_ID_Link31423	TimberWest
Nanaimo Middle	CWHmm2	49.134	-124.39481	GIS_ID_Link31424	TimberWest
Nanaimo Middle	CWHmm2	49.13946	-124.39427	GIS_ID_Link31425	TimberWest
Nanaimo Middle	CWHmm2	49.13893	-124.39396	GIS_ID_Link31426	TimberWest
Nanaimo Middle	CWHmm2	49.13657	-124.39814	GIS_ID_Link31427	TimberWest
Nanaimo Middle	CWHmm2	49.13645	-124.39876	GIS_ID_Link31428	TimberWest
Nanaimo Middle	CWHmm2	49.1344	-124.39553	GIS_ID_Link31429	TimberWest
Nanaimo Middle	CWHmm2	49.13749	-124.39534	GIS_ID_Link31430	TimberWest
Nanaimo Middle	CWHmm2	49.13815	-124.39431	GIS_ID_Link31431	TimberWest
Nanaimo Middle	MHmm1	49.14218	-124.401	GIS_ID_Link31432	TimberWest
Nanaimo Middle	MHmm1	49.14166	-124.40244	GIS_ID_Link31433	TimberWest
Nanaimo Middle	MHmm1	49.14283	-124.40045	GIS_ID_Link31434	TimberWest
Nanaimo Middle	MHmm1	49.14189	-124.4022	GIS_ID_Link31435	TimberWest
Nanaimo Middle	MHmm1	49.14183	-124.40259	GIS_ID_Link31436	TimberWest
Nanaimo Middle	MHmm1	49.1425	-124.40101	GIS_ID_Link31437	TimberWest
Nanaimo Middle	MHmm1	49.14223	-124.4022	GIS_ID_Link31438	TimberWest
Nanaimo Middle	MHmm1	49.14251	-124.40162	GIS_ID_Link31439	TimberWest
Nanaimo Middle	MHmm1	49.14297	-124.40326	GIS_ID_Link31440	TimberWest
Nanaimo Middle	CWHmm2	49.13083	-124.3983	GIS_ID_Link31441	TimberWest
Nanaimo Middle	CWHmm2	49.13059	-124.39768	GIS_ID_Link31442	TimberWest
Nanaimo Middle	CWHmm2	49.1336	-124.39515	GIS_ID_Link31443	TimberWest
Nanaimo Middle	CWHmm2	49.13427	-124.39591	GIS_ID_Link31444	TimberWest
Nanaimo Middle	CWHmm2	49.13507	-124.39731	GIS_ID_Link31445	TimberWest
Nanaimo Middle	CWHmm2	49.13661	-124.39789	GIS_ID_Link31446	TimberWest
Nanaimo Middle	CWHmm2	49.13973	-124.39442	GIS_ID_Link31447	TimberWest
Nanaimo Middle	CWHmm2	49.13477	-124.39623	GIS_ID_Link31448	TimberWest
Nanaimo Middle	CWHmm2	49.13434	-124.39591	GIS_ID_Link31449	TimberWest
Nanaimo Middle	CWHmm2	49.13165	-124.39811	GIS_ID_Link31450	TimberWest
Nanaimo Middle	CWHmm2	49.13192	-124.3973	GIS_ID_Link31451	TimberWest
Nanaimo Middle	CWHmm2	49.13865	-124.39372	GIS_ID_Link31452	TimberWest
Nanaimo Middle	CWHmm2	49.13921	-124.39417	GIS_ID_Link31453	TimberWest
Nanaimo Middle	MHmm1	49.14179	-124.40246	GIS_ID_Link31454	TimberWest
Nanaimo Middle	MHmm1	49.14202	-124.40257	GIS_ID_Link31455	TimberWest
Nanaimo Middle	MHmm1	49.14254	-124.40334	GIS_ID_Link31456	TimberWest
Nanaimo Middle	CWHmm2	49.13793	-124.39638	GIS_ID_Link31457	TimberWest
Nanaimo Middle	CWHmm2	49.13368	-124.3967	GIS_ID_Link31458	TimberWest
Nanaimo Middle	MHmm1	49.14251	-124.40101	GIS_ID_Link31459	TimberWest
Nanaimo Middle	MHmm1	49.14224	-124.4022	GIS_ID_Link31460	TimberWest
Puntledge Lower CW	CWHmm2	49.63623	-125.18538	GIS_ID_Link31461	TimberWest
Puntledge Rees - Kweishun CW	MHmm1	49.59251	-125.28972	GIS_ID_Link31462	TimberWest
Puntledge Comox CW	CWHmm1	49.5327	-125.23643	GIS_ID_Link31463	TimberWest
Puntledge Comox CW	CWHmm1	49.53249	-125.23724	GIS_ID_Link31464	TimberWest

Location (Basin)	Biogeo Zone (BGC_LABEL)	Latitude	Longitude	GIS_ID	Ownership
Puntledge Comox CW	CWHmm1	49.53271	-125.23727	GIS_ID_Link31465	TimberWest
Puntledge Cruikshank CW	CWHmm2	49.57179	-125.21829	GIS_ID_Link31466	TimberWest
Puntledge Cruikshank CW	CWHmm2	49.57109	-125.2204	GIS_ID_Link31467	TimberWest
Puntledge Cruikshank CW	CWHmm2	49.5719	-125.22107	GIS_ID_Link31468	TimberWest
Puntledge Rees - Kweishun CW	CWHmm2	49.59571	-125.28755	GIS_ID_Link31469	TimberWest
Puntledge Rees - Kweishun CW	CWHmm2	49.59675	-125.28926	GIS_ID_Link31470	TimberWest
Puntledge Rees - Kweishun CW	CWHmm2	49.59529	-125.28844	GIS_ID_Link31471	TimberWest
Puntledge Rees - Kweishun CW	CWHmm2	49.59523	-125.2888	GIS_ID_Link31472	TimberWest
Puntledge Rees - Kweishun CW	CWHmm2	49.59371	-125.29639	GIS_ID_Link31473	TimberWest
Puntledge Cruikshank CW	CWHxm2	49.59151	-125.25886	GIS_ID_Link31474	TimberWest
Puntledge Willemar CW	CWHxm2	49.49986	-125.18807	GIS_ID_Link31475	TimberWest
Puntledge Willemar CW	CWHxm2	49.50236	-125.18696	GIS_ID_Link31476	TimberWest
Puntledge Willemar CW	CWHxm2	49.50108	-125.1892	GIS_ID_Link31477	TimberWest
Puntledge Willemar CW	CWHxm2	49.49988	-125.18776	GIS_ID_Link31478	TimberWest
Puntledge Willemar CW	CWHxm2	49.50019	-125.18806	GIS_ID_Link31479	TimberWest
Puntledge Willemar CW	CWHxm2	49.49997	-125.1882	GIS_ID_Link31480	TimberWest
Puntledge Willemar CW	CWHxm2	49.49997	-125.18778	GIS_ID_Link31481	TimberWest
Puntledge Beech CW	CWHxm2	49.60812	-125.2113	GIS_ID_Link31482	TimberWest
Puntledge Beech CW	CWHxm2	49.60794	-125.21101	GIS_ID_Link31483	TimberWest
Puntledge Beech CW	CWHxm2	49.60849	-125.21341	GIS_ID_Link31484	TimberWest
Puntledge Beech CW	CWHxm2	49.60858	-125.21327	GIS_ID_Link31485	TimberWest
Puntledge Beech CW	CWHxm2	49.60803	-125.21115	GIS_ID_Link31486	TimberWest
Puntledge Beech CW	CWHxm2	49.60776	-125.21153	GIS_ID_Link31487	TimberWest
Puntledge Cruikshank CW	CWHxm2	49.58637	-125.2363	GIS_ID_Link31488	TimberWest
Puntledge Cruikshank CW	CWHxm2	49.58568	-125.23602	GIS_ID_Link31489	TimberWest
Puntledge Cruikshank CW	CWHxm2	49.58436	-125.23516	GIS_ID_Link31490	TimberWest
Puntledge Cruikshank CW	CWHxm2	49.58622	-125.23624	GIS_ID_Link31491	TimberWest
Puntledge Cruikshank CW	CWHxm2	49.58523	-125.2359	GIS_ID_Link31492	TimberWest
Nitinat Upper	CWHvm1	49.06531	-124.546	GIS_ID_Link31493	TimberWest
Nitinat Upper	CWHvm1	49.06569	-124.5458	GIS_ID_Link31494	TimberWest
Nitinat Upper	CWHvm1	49.06765	-124.54645	GIS_ID_Link31495	TimberWest
Nitinat Upper	CWHvm1	49.06378	-124.54626	GIS_ID_Link31496	TimberWest
Nitinat Upper	CWHvm1	49.06478	-124.54617	GIS_ID_Link31497	TimberWest
Nitinat Upper	CWHvm1	49.06644	-124.54656	GIS_ID_Link31498	TimberWest
Nitinat Upper	CWHvm1	49.06641	-124.54522	GIS_ID_Link31499	TimberWest
Nitinat Upper	CWHvm1	49.06783	-124.54501	GIS_ID_Link31500	TimberWest
Nitinat Upper	CWHvm1	49.06545	-124.54597	GIS_ID_Link31501	TimberWest
Nitinat Upper	CWHvm1	49.06474	-124.54632	GIS_ID_Link31502	TimberWest
Nitinat Upper	CWHvm1	49.06429	-124.54628	GIS_ID_Link31503	TimberWest
Nanaimo Upper	CWHxm2	49.07549	-124.42614	GIS_ID_Link31504	TimberWest
Nanaimo Upper	CWHxm2	49.07414	-124.431	GIS_ID_Link31505	TimberWest
Nanaimo Upper	CWHxm2	49.07512	-124.42675	GIS_ID_Link31506	TimberWest
Nanaimo Upper	CWHxm2	49.07459	-124.42841	GIS_ID_Link31507	TimberWest
Nanaimo Upper	CWHxm2	49.07517	-124.42599	GIS_ID_Link31508	TimberWest
Nanaimo Upper	CWHxm2	49.0746	-124.42859	GIS_ID_Link31509	TimberWest
Nanaimo Upper	CWHxm2	49.07424	-124.43056	GIS_ID_Link31510	TimberWest
Nanaimo Upper	CWHxm2	49.07535	-124.42641	GIS_ID_Link31511	TimberWest
Nanaimo Upper	CWHxm2	49.07494	-124.4271	GIS_ID_Link31512	TimberWest
Nanaimo Upper	CWHmm2	49.07094	-124.46542	GIS_ID_Link31513	TimberWest
Nanaimo Upper	CWHmm2	49.06991	-124.46751	GIS_ID_Link31514	TimberWest
Puntledge Willemar CW	CWHxm2	49.51897	-125.19188	GIS_ID_Link31515	TimberWest

Location (Basin)	Biogeo Zone (BGC_LABEL)	Latitude	Longitude	GIS_ID	Ownership
Puntledge Willemar CW	CWHxm2	49.51828	-125.18935	GIS_ID_Link31516	TimberWest
Puntledge Willemar CW	CWHxm2	49.51858	-125.18869	GIS_ID_Link31517	TimberWest
Puntledge Lower CW	CWHmm2	49.63524	-125.19071	GIS_ID_Link31518	TimberWest
Puntledge Lower CW	MHmm1	49.63642	-125.19074	GIS_ID_Link31519	TimberWest
Trent Upper	CWHmm2	49.57458	-125.11127	GIS_ID_Link31520	TimberWest
Nitinat Upper	CWHvm1	49.06467	-124.57002	GIS_ID_Link31521	TimberWest
Nitinat Upper	CWHmm2	49.06045	-124.56711	GIS_ID_Link31522	TimberWest
Nanaimo River	CWHxm1	49.10684	-124.0952	GIS_ID_Link31523	TimberWest
Nanaimo River	CWHxm1	49.10642	-124.09519	GIS_ID_Link31524	TimberWest
Nanaimo River	CWHxm1	49.10628	-124.09364	GIS_ID_Link31525	TimberWest
Nanaimo River	CWHxm1	49.10653	-124.09492	GIS_ID_Link31526	TimberWest
Nitinat Rift	CWHvm1	48.9809	-124.58055	GIS_ID_Link31527	TimberWest
Nanaimo Middle	CWHxm2	49.10232	-124.36547	GIS_ID_Link31528	TimberWest
Puntledge Willemar CW	CWHxm2	49.53884	-125.17786	GIS_ID_Link31529	TimberWest
Puntledge Browns CW	CWHmm2	49.69771	-125.22847	GIS_ID_Link31530	TimberWest
Puntledge Browns CW	CWHmm2	49.69763	-125.22766	GIS_ID_Link31531	TimberWest
Puntledge Browns CW	CWHmm2	49.69876	-125.22907	GIS_ID_Link31532	TimberWest
Puntledge Browns CW	CWHmm2	49.69774	-125.22842	GIS_ID_Link31533	TimberWest
Puntledge Browns CW	CWHmm2	49.69789	-125.22793	GIS_ID_Link31534	TimberWest
Puntledge Browns CW	CWHmm2	49.7114	-125.23855	GIS_ID_Link31535	TimberWest
Puntledge Browns CW	CWHmm2	49.71232	-125.23863	GIS_ID_Link31536	TimberWest
Puntledge Browns CW	MHmm1	49.71068	-125.23867	GIS_ID_Link31537	TimberWest
Puntledge Browns CW	CWHmm2	49.71186	-125.23853	GIS_ID_Link31538	TimberWest
Nitinat Lower	CWHvm2	48.98629	-124.47858	GIS_ID_Link31539	TimberWest
Nitinat Lower	CWHvm2	48.98601	-124.47827	GIS_ID_Link31540	TimberWest
Nitinat Lower	CWHmm2	49.00558	-124.52189	GIS_ID_Link31541	TimberWest
Nitinat Lower	CWHmm2	49.00755	-124.51839	GIS_ID_Link31542	TimberWest
Nitinat Lower	CWHmm2	49.00691	-124.51746	GIS_ID_Link31543	TimberWest
Nitinat Lower	CWHmm2	49.00595	-124.51974	GIS_ID_Link31544	TimberWest
Nitinat Lower	CWHmm2	49.0079	-124.51799	GIS_ID_Link31545	TimberWest
Nitinat Lower	CWHmm2	49.00688	-124.51771	GIS_ID_Link31546	TimberWest
Nitinat Upper	CWHmm2	49.04606	-124.5185	GIS_ID_Link31547	TimberWest
Nitinat Upper	CWHmm2	49.04464	-124.51708	GIS_ID_Link31548	TimberWest
Nitinat Upper	CWHmm2	49.04314	-124.51611	GIS_ID_Link31549	TimberWest
Nitinat Upper	CWHmm2	49.04486	-124.51736	GIS_ID_Link31550	TimberWest
Nitinat Upper	CWHmm2	49.01451	-124.53568	GIS_ID_Link31551	TimberWest
Nitinat Upper	CWHmm2	49.01432	-124.53504	GIS_ID_Link31552	TimberWest
Nitinat Upper	CWHmm2	49.01463	-124.53435	GIS_ID_Link31553	TimberWest
Nitinat Upper	CWHmm2	49.01544	-124.53509	GIS_ID_Link31554	TimberWest
Nitinat Upper	CWHmm2	49.01461	-124.53536	GIS_ID_Link31555	TimberWest
Nitinat Upper	CWHmm2	49.01514	-124.53517	GIS_ID_Link31556	TimberWest
Nitinat Upper	CWHmm2	49.01438	-124.53492	GIS_ID_Link31557	TimberWest
Nitinat Upper	CWHvm1	49.01586	-124.53885	GIS_ID_Link31558	TimberWest
Nitinat Upper	CWHvm1	49.01719	-124.54135	GIS_ID_Link31559	TimberWest
Nitinat Upper	CWHvm1	49.01701	-124.54119	GIS_ID_Link31560	TimberWest
Nitinat Upper	CWHvm1	49.01759	-124.54122	GIS_ID_Link31561	TimberWest
Nitinat Upper	CWHvm1	49.01688	-124.54005	GIS_ID_Link31562	TimberWest
Nitinat Upper	CWHvm1	49.01736	-124.54073	GIS_ID_Link31563	TimberWest
Nitinat Upper	CWHvm1	49.01574	-124.53806	GIS_ID_Link31564	TimberWest
Nitinat Upper	CWHvm1	49.01536	-124.5371	GIS_ID_Link31565	TimberWest
Nitinat Upper	CWHvm1	49.01566	-124.53784	GIS_ID_Link31566	TimberWest

Location (Basin)	Biogeo Zone (BGC_LABEL)	Latitude	Longitude	GIS_ID	Ownership
Nitinat Upper	CWHvm1	49.01665	-124.54046	GIS_ID_Link31567	TimberWest
Nitinat Upper	CWHvm1	49.01727	-124.54129	GIS_ID_Link31568	TimberWest
Nitinat Upper	CWHvm1	49.01703	-124.54089	GIS_ID_Link31569	TimberWest
Nitinat Upper	MHmm1	49.03194	-124.51858	GIS_ID_Link31570	TimberWest
Nitinat Upper	MHmm1	49.07891	-124.59122	GIS_ID_Link31571	TimberWest
Nitinat Upper	MHmm1	49.07966	-124.58929	GIS_ID_Link31572	TimberWest
Nitinat Upper	MHmm1	49.07819	-124.5914	GIS_ID_Link31573	TimberWest
Nitinat Upper	MHmm1	49.0785	-124.59005	GIS_ID_Link31574	TimberWest
Nitinat Upper	MHmm1	49.07957	-124.59052	GIS_ID_Link31575	TimberWest
Nitinat Upper	MHmm1	49.07927	-124.59137	GIS_ID_Link31576	TimberWest
Nitinat Upper	MHmm1	49.07891	-124.59021	GIS_ID_Link31577	TimberWest
Nitinat Lower	CWHmm2	49.00672	-124.50515	GIS_ID_Link31578	TimberWest
Nitinat Lower	CWHmm2	49.00701	-124.50383	GIS_ID_Link31579	TimberWest
Nitinat Lower	CWHmm2	49.00705	-124.50428	GIS_ID_Link31580	TimberWest
Nitinat Upper	CWHmm2	49.07789	-124.58305	GIS_ID_Link31581	TimberWest
Nitinat Upper	CWHvm1	49.07948	-124.58077	GIS_ID_Link31582	TimberWest
Nitinat Upper	CWHvm1	49.07694	-124.57978	GIS_ID_Link31583	TimberWest
Nitinat Upper	CWHvm1	49.08143	-124.58092	GIS_ID_Link31584	TimberWest
Nitinat Upper	CWHvm1	49.08115	-124.58135	GIS_ID_Link31585	TimberWest
Nitinat Upper	CWHmm2	49.02278	-124.51581	GIS_ID_Link31586	TimberWest
Nitinat Upper	CWHmm2	49.0234	-124.51815	GIS_ID_Link31587	TimberWest
Nitinat Upper	CWHmm2	49.02355	-124.51584	GIS_ID_Link31588	TimberWest
Nitinat Upper	CWHmm2	49.02225	-124.51816	GIS_ID_Link31589	TimberWest
Nitinat Upper	CWHmm2	49.022	-124.51731	GIS_ID_Link31590	TimberWest
Nitinat Upper	CWHmm2	49.02185	-124.51701	GIS_ID_Link31591	TimberWest
Nitinat Upper	CWHmm2	49.02334	-124.51739	GIS_ID_Link31592	TimberWest
Nitinat Upper	CWHmm2	49.02205	-124.51781	GIS_ID_Link31593	TimberWest
Nitinat Upper	MHmm1	49.02384	-124.51397	GIS_ID_Link31594	TimberWest
Nitinat Lower	MHmm1	48.99172	-124.51032	GIS_ID_Link31595	TimberWest
Nitinat Lower	MHmm1	48.99278	-124.50636	GIS_ID_Link31596	TimberWest
Nitinat Upper	CWHmm2	49.09605	-124.57516	GIS_ID_Link31597	TimberWest
Nitinat Upper	CWHmm2	49.09709	-124.57653	GIS_ID_Link31598	TimberWest
Nitinat Upper	CWHmm2	49.09849	-124.57998	GIS_ID_Link31599	TimberWest
Nitinat Upper	CWHmm2	49.09912	-124.5815	GIS_ID_Link31600	TimberWest
Nitinat Upper	CWHmm2	49.09804	-124.57921	GIS_ID_Link31601	TimberWest
Nitinat Lower	MHmm1	48.96497	-124.47779	GIS_ID_Link31602	TimberWest
Nitinat Lower	CWHmm2	49.00411	-124.52489	GIS_ID_Link31603	TimberWest
Nitinat Upper	CWHmm2	49.005	-124.52429	GIS_ID_Link31604	TimberWest
Nitinat Upper	MHmm1	49.00639	-124.52468	GIS_ID_Link31605	TimberWest
Nitinat Upper	CWHmm2	49.04346	-124.52478	GIS_ID_Link31606	TimberWest
Nitinat Upper	CWHmm2	49.04412	-124.52459	GIS_ID_Link31607	TimberWest
Nitinat Upper	CWHmm2	49.04489	-124.52686	GIS_ID_Link31608	TimberWest
Nitinat Upper	CWHmm2	49.04523	-124.52246	GIS_ID_Link31609	TimberWest
Nitinat Upper	CWHmm2	49.04369	-124.52349	GIS_ID_Link31610	TimberWest
Nitinat Upper	CWHmm2	49.04381	-124.52176	GIS_ID_Link31611	TimberWest
Nitinat Upper	CWHmm2	49.04471	-124.52346	GIS_ID_Link31612	TimberWest
Nitinat Upper	CWHmm2	49.04459	-124.52176	GIS_ID_Link31613	TimberWest
Nitinat Upper	CWHmm2	49.045	-124.52516	GIS_ID_Link31614	TimberWest
Nitinat Upper	CWHmm2	49.04371	-124.52612	GIS_ID_Link31615	TimberWest
Nitinat Upper	CWHmm2	49.04373	-124.52272	GIS_ID_Link31616	TimberWest
Nitinat Upper	CWHmm2	49.04491	-124.52295	GIS_ID_Link31617	TimberWest

Location (Basin)	Biogeo Zone (BGC_LABEL)	Latitude	Longitude	GIS_ID	Ownership
Nitinat Upper	CWHmm2	49.04363	-124.5241	GIS_ID_Link31618	TimberWest
Nitinat Upper	CWHmm2	49.04486	-124.52385	GIS_ID_Link31619	TimberWest
Nitinat Upper	CWHmm2	49.04417	-124.52256	GIS_ID_Link31620	TimberWest
Nitinat Upper	CWHmm2	49.04421	-124.52255	GIS_ID_Link31621	TimberWest
Nitinat Upper	CWHmm2	49.04492	-124.52228	GIS_ID_Link31622	TimberWest
Nitinat Upper	CWHmm2	49.04551	-124.52508	GIS_ID_Link31623	TimberWest
Nitinat Upper	MHmm1	49.03636	-124.51772	GIS_ID_Link31624	TimberWest
Nitinat Upper	MHmm1	49.03597	-124.52031	GIS_ID_Link31625	TimberWest
Nitinat Upper	MHmm1	49.09707	-124.56875	GIS_ID_Link31626	TimberWest
Nitinat Upper	MHmm1	49.09744	-124.5684	GIS_ID_Link31627	TimberWest
Nitinat Upper	MHmm1	49.0982	-124.56802	GIS_ID_Link31628	TimberWest
Nitinat Upper	MHmm1	49.0994	-124.56743	GIS_ID_Link31629	TimberWest
Nitinat Upper	MHmm1	49.09961	-124.56798	GIS_ID_Link31630	TimberWest
Nitinat Upper	CWHmm2	49.01717	-124.53275	GIS_ID_Link31631	TimberWest
Nitinat Upper	MHmm1	49.01712	-124.52931	GIS_ID_Link31632	TimberWest
Nitinat Upper	CWHmm2	49.01676	-124.53082	GIS_ID_Link31633	TimberWest
Nitinat Upper	MHmm1	49.03301	-124.52181	GIS_ID_Link31634	TimberWest
Nitinat Upper	MHmm1	49.0331	-124.52172	GIS_ID_Link31635	TimberWest
Nitinat Upper	MHmm1	49.0331	-124.5234	GIS_ID_Link31636	TimberWest
Nitinat Upper	MHmm1	49.03091	-124.52018	GIS_ID_Link31637	TimberWest
Nitinat Upper	MHmm1	49.03293	-124.52179	GIS_ID_Link31638	TimberWest
Nitinat Upper	MHmm1	49.03189	-124.52149	GIS_ID_Link31639	TimberWest
Nitinat Lower	CWHmm2	49.00327	-124.49301	GIS_ID_Link31640	TimberWest
Nitinat Lower	CWHmm2	49.00258	-124.49448	GIS_ID_Link31641	TimberWest
Nitinat Lower	MHmm1	49.0026	-124.49591	GIS_ID_Link31642	TimberWest
Nitinat Lower	MHmm1	48.99926	-124.49896	GIS_ID_Link31643	TimberWest
Nitinat Lower	CWHmm2	49.00189	-124.4951	GIS_ID_Link31644	TimberWest
Nitinat Lower	CWHmm2	49.00244	-124.49364	GIS_ID_Link31645	TimberWest
Nitinat Lower	CWHmm2	49.00253	-124.49566	GIS_ID_Link31646	TimberWest
Nitinat Lower	CWHmm2	49.00319	-124.49334	GIS_ID_Link31647	TimberWest
Nitinat Lower	MHmm1	48.99651	-124.50096	GIS_ID_Link31648	TimberWest
Nitinat Lower	CWHvm2	48.99429	-124.49135	GIS_ID_Link31649	TimberWest
Nitinat Lower	MHmm1	48.99814	-124.50452	GIS_ID_Link31650	TimberWest
Nitinat Lower	MHmm1	48.99706	-124.50487	GIS_ID_Link31651	TimberWest
Nitinat Lower	MHmm1	48.99744	-124.50416	GIS_ID_Link31652	TimberWest
Nitinat Lower	MHmm1	48.99643	-124.50423	GIS_ID_Link31653	TimberWest
Nitinat Lower	CWHmm2	49.00378	-124.49302	GIS_ID_Link31654	TimberWest
Nitinat Lower	MHmm1	48.9996	-124.50006	GIS_ID_Link31655	TimberWest
Nitinat Lower	CWHmm2	49.0038	-124.49352	GIS_ID_Link31656	TimberWest
Nitinat Lower	MHmm1	49.00316	-124.49599	GIS_ID_Link31657	TimberWest
Nitinat Lower	MHmm1	48.99171	-124.50809	GIS_ID_Link31658	TimberWest
Nitinat Lower	MHmm1	48.99271	-124.50861	GIS_ID_Link31659	TimberWest
Puntledge Beech CW	CWHmm2	49.62761	-125.22532	GIS_ID_Link31660	TimberWest
Puntledge Beech CW	CWHmm2	49.6282	-125.22605	GIS_ID_Link31661	TimberWest
Puntledge Rees - Kweishun CW	CWHmm2	49.59356	-125.27646	GIS_ID_Link31662	TimberWest
Puntledge Browns CW	MHmm1	49.68396	-125.21947	GIS_ID_Link31663	TimberWest
Puntledge Rees - Kweishun CW	MHmm1	49.60798	-125.33525	GIS_ID_Link31664	TimberWest
Puntledge Rees - Kweishun CW	MHmm1	49.60825	-125.33353	GIS_ID_Link31665	TimberWest
Puntledge Browns CW	CWHmm2	49.7144	-125.23903	GIS_ID_Link31666	TimberWest
Puntledge Browns CW	CWHmm2	49.71367	-125.23902	GIS_ID_Link31667	TimberWest
Puntledge Browns CW	CWHmm2	49.71392	-125.23833	GIS_ID_Link31668	TimberWest

Location (Basin)	Biogeo Zone (BGC_LABEL)	Latitude	Longitude	GIS_ID	Ownership
Puntledge Browns CW	CWHmm2	49.71463	-125.238	GIS_ID_Link31669	TimberWest
Puntledge Browns CW	CWHmm2	49.71415	-125.23909	GIS_ID_Link31670	TimberWest
Puntledge Browns CW	CWHmm2	49.7143	-125.23849	GIS_ID_Link31671	TimberWest
Puntledge Browns CW	CWHmm2	49.69051	-125.21229	GIS_ID_Link31672	TimberWest
Puntledge Browns CW	MHmm1	49.70488	-125.2572	GIS_ID_Link31673	TimberWest
Puntledge Browns CW	MHmm1	49.70459	-125.25793	GIS_ID_Link31674	TimberWest
Puntledge Moat - Eric CW	CWHmm2	49.67958	-125.35519	GIS_ID_Link31675	TimberWest
Puntledge Browns CW	CWHmm1	49.6897	-125.20165	GIS_ID_Link31676	TimberWest
Puntledge Browns CW	CWHmm1	49.69027	-125.20106	GIS_ID_Link31677	TimberWest
Puntledge Browns CW	MHmm1	49.69918	-125.25837	GIS_ID_Link31678	TimberWest
Puntledge Browns CW	MHmm1	49.70017	-125.25823	GIS_ID_Link31679	TimberWest
Puntledge Browns CW	MHmm1	49.70138	-125.25758	GIS_ID_Link31680	TimberWest
Puntledge Browns CW	MHmm1	49.70055	-125.25784	GIS_ID_Link31681	TimberWest
Puntledge Browns CW	MHmm1	49.6998	-125.25841	GIS_ID_Link31682	TimberWest
Puntledge Beech CW	MHmm1	49.62114	-125.22941	GIS_ID_Link31683	TimberWest
Puntledge Beech CW	MHmm1	49.62403	-125.23174	GIS_ID_Link31684	TimberWest
Puntledge Beech CW	MHmm1	49.62325	-125.23214	GIS_ID_Link31685	TimberWest
Puntledge Beech CW	MHmm1	49.62233	-125.231	GIS_ID_Link31686	TimberWest
Puntledge Beech CW	MHmm1	49.62155	-125.22973	GIS_ID_Link31687	TimberWest
Puntledge Beech CW	MHmm1	49.6237	-125.23184	GIS_ID_Link31688	TimberWest
Puntledge Beech CW	MHmm1	49.62281	-125.23166	GIS_ID_Link31689	TimberWest
Puntledge Browns CW	MHmm1	49.70648	-125.25829	GIS_ID_Link31690	TimberWest
Puntledge Browns CW	CWHmm1	49.6905	-125.19911	GIS_ID_Link31691	TimberWest
Puntledge Browns CW	CWHmm1	49.6896	-125.19558	GIS_ID_Link31692	TimberWest
Puntledge Browns CW	CWHmm1	49.69119	-125.19619	GIS_ID_Link31693	TimberWest
Puntledge Browns CW	CWHmm1	49.68989	-125.19764	GIS_ID_Link31694	TimberWest
Puntledge Browns CW	CWHmm1	49.68981	-125.19622	GIS_ID_Link31695	TimberWest
Puntledge Browns CW	CWHmm1	49.69029	-125.19842	GIS_ID_Link31696	TimberWest
Puntledge Browns CW	CWHmm1	49.69078	-125.19845	GIS_ID_Link31697	TimberWest
Puntledge Browns CW	CWHmm1	49.68966	-125.19675	GIS_ID_Link31698	TimberWest
Puntledge Browns CW	CWHmm2	49.68669	-125.21642	GIS_ID_Link31699	TimberWest
Puntledge Cruikshank CW	MHmm1	49.64282	-125.26422	GIS_ID_Link31700	TimberWest
Puntledge Cruikshank CW	MHmm1	49.64439	-125.26221	GIS_ID_Link31701	TimberWest
Puntledge Cruikshank CW	MHmm1	49.64355	-125.26292	GIS_ID_Link31702	TimberWest
Puntledge Cruikshank CW	MHmm1	49.64402	-125.26241	GIS_ID_Link31703	TimberWest
Puntledge Moat - Eric CW	CWHmm2	49.63914	-125.37117	GIS_ID_Link31704	TimberWest
Puntledge Moat - Eric CW	CWHmm2	49.63972	-125.37131	GIS_ID_Link31705	TimberWest
Puntledge Moat - Eric CW	MHmm1	49.63834	-125.37321	GIS_ID_Link31706	TimberWest
Puntledge Moat - Eric CW	CWHmm2	49.63926	-125.37158	GIS_ID_Link31707	TimberWest
Puntledge Moat - Eric CW	MHmm1	49.63835	-125.37305	GIS_ID_Link31708	TimberWest
Puntledge Moat - Eric CW	MHmm1	49.63836	-125.37251	GIS_ID_Link31709	TimberWest
Puntledge Browns CW	CWHmm2	49.69734	-125.23592	GIS_ID_Link31710	TimberWest
Puntledge Browns CW	CWHmm2	49.69596	-125.23573	GIS_ID_Link31711	TimberWest
Puntledge Browns CW	CWHmm2	49.69978	-125.23538	GIS_ID_Link31712	TimberWest
Puntledge Browns CW	MHmm1	49.69405	-125.23639	GIS_ID_Link31713	TimberWest
Puntledge Browns CW	MHmm1	49.69501	-125.23601	GIS_ID_Link31714	TimberWest
Puntledge Browns CW	MHmm1	49.69512	-125.23599	GIS_ID_Link31715	TimberWest
Puntledge Browns CW	MHmm1	49.69481	-125.23609	GIS_ID_Link31716	TimberWest
Puntledge Browns CW	MHmm1	49.6944	-125.23625	GIS_ID_Link31717	TimberWest
Puntledge Browns CW	MHmm1	49.69457	-125.2366	GIS_ID_Link31718	TimberWest
Puntledge Browns CW	MHmm1	49.69609	-125.23628	GIS_ID_Link31719	TimberWest

Location (Basin)	Biogeo Zone (BGC_LABEL)	Latitude	Longitude	GIS_ID	Ownership
Puntledge Browns CW	MHmm1	49.69823	-125.23691	GIS_ID_Link31720	TimberWest
Puntledge Browns CW	MHmm1	49.70151	-125.23559	GIS_ID_Link31721	TimberWest
Puntledge Browns CW	MHmm1	49.70813	-125.23821	GIS_ID_Link31722	TimberWest
Puntledge Browns CW	MHmm1	49.70504	-125.2371	GIS_ID_Link31723	TimberWest
Puntledge Browns CW	MHmm1	49.6986	-125.23711	GIS_ID_Link31724	TimberWest
Puntledge Browns CW	MHmm1	49.69676	-125.23986	GIS_ID_Link31725	TimberWest
Puntledge Browns CW	MHmm1	49.69529	-125.23615	GIS_ID_Link31726	TimberWest
Puntledge Browns CW	MHmm1	49.70698	-125.23787	GIS_ID_Link31727	TimberWest
Puntledge Browns CW	CWHmm2	49.69762	-125.23574	GIS_ID_Link31728	TimberWest
Puntledge Browns CW	CWHmm2	49.69708	-125.23607	GIS_ID_Link31729	TimberWest
Puntledge Browns CW	MHmm1	49.69412	-125.23636	GIS_ID_Link31730	TimberWest
Puntledge Browns CW	MHmm1	49.69504	-125.23644	GIS_ID_Link31731	TimberWest
Puntledge Browns CW	MHmm1	49.69864	-125.23652	GIS_ID_Link31732	TimberWest
Puntledge Browns CW	MHmm1	49.7023	-125.23556	GIS_ID_Link31733	TimberWest
Puntledge Browns CW	MHmm1	49.69779	-125.23882	GIS_ID_Link31734	TimberWest
Puntledge Moat - Eric CW	CWHmm2	49.67342	-125.35119	GIS_ID_Link31735	TimberWest
Puntledge Moat - Eric CW	MHmm1	49.67331	-125.3525	GIS_ID_Link31736	TimberWest
Puntledge Moat - Eric CW	MHmm1	49.67342	-125.35205	GIS_ID_Link31737	TimberWest
Puntledge Moat - Eric CW	MHmm1	49.67342	-125.35146	GIS_ID_Link31738	TimberWest
Puntledge Beech CW	CWHmm2	49.61673	-125.21762	GIS_ID_Link31739	TimberWest
Puntledge Browns CW	CWHmm1	49.6899	-125.20458	GIS_ID_Link31740	TimberWest
Puntledge Browns CW	CWHmm1	49.68936	-125.2063	GIS_ID_Link31741	TimberWest
Puntledge Browns CW	CWHmm1	49.69	-125.20666	GIS_ID_Link31742	TimberWest
Puntledge Browns CW	CWHmm2	49.68786	-125.21034	GIS_ID_Link31743	TimberWest
Puntledge Browns CW	CWHmm2	49.68791	-125.21015	GIS_ID_Link31744	TimberWest
Puntledge Browns CW	CWHmm2	49.688	-125.20991	GIS_ID_Link31745	TimberWest
Puntledge Browns CW	CWHmm2	49.68801	-125.20975	GIS_ID_Link31746	TimberWest
Puntledge Browns CW	CWHmm2	49.68686	-125.21175	GIS_ID_Link31747	TimberWest
Puntledge Browns CW	CWHmm2	49.68701	-125.21146	GIS_ID_Link31748	TimberWest
Puntledge Browns CW	CWHmm2	49.68759	-125.21054	GIS_ID_Link31749	TimberWest
Puntledge Browns CW	CWHmm2	49.68754	-125.20974	GIS_ID_Link31750	TimberWest
Puntledge Browns CW	CWHmm2	49.68801	-125.20865	GIS_ID_Link31751	TimberWest
Puntledge Browns CW	CWHmm2	49.6868	-125.21183	GIS_ID_Link31752	TimberWest
Puntledge Browns CW	CWHmm2	49.68839	-125.20913	GIS_ID_Link31753	TimberWest
Puntledge Browns CW	CWHmm1	49.68982	-125.20462	GIS_ID_Link31754	TimberWest
Puntledge Browns CW	CWHmm2	49.68767	-125.21021	GIS_ID_Link31755	TimberWest
Puntledge Browns CW	CWHmm2	49.68694	-125.21163	GIS_ID_Link31756	TimberWest
Puntledge Browns CW	CWHmm2	49.68855	-125.20762	GIS_ID_Link31757	TimberWest
Puntledge Browns CW	CWHmm2	49.68748	-125.20947	GIS_ID_Link31758	TimberWest
Puntledge Comox CW	CWHmm2	49.55502	-125.31336	GIS_ID_Link31759	TimberWest
Puntledge Comox CW	CWHmm2	49.55462	-125.31377	GIS_ID_Link31760	TimberWest
Puntledge Comox CW	CWHmm2	49.55485	-125.31348	GIS_ID_Link31761	TimberWest
Puntledge Browns CW	CWHmm2	49.69117	-125.22008	GIS_ID_Link31762	TimberWest
Trent Upper	MHmm1	49.5599	-125.12739	GIS_ID_Link31763	TimberWest
Puntledge Browns CW	CWHmm1	49.68749	-125.19777	GIS_ID_Link31764	TimberWest
Puntledge Browns CW	CWHmm1	49.68894	-125.19827	GIS_ID_Link31765	TimberWest
Puntledge Browns CW	CWHmm1	49.68843	-125.19759	GIS_ID_Link31766	TimberWest
Puntledge Browns CW	CWHmm2	49.6878	-125.19534	GIS_ID_Link31767	TimberWest
Puntledge Browns CW	CWHmm2	49.68675	-125.1977	GIS_ID_Link31768	TimberWest
Puntledge Browns CW	CWHmm2	49.68717	-125.1955	GIS_ID_Link31769	TimberWest
Puntledge Browns CW	CWHmm2	49.68692	-125.19756	GIS_ID_Link31770	TimberWest

Location (Basin)	Biogeo Zone (BGC_LABEL)	Latitude	Longitude	GIS_ID	Ownership
Puntledge Browns CW	CWHmm2	49.68725	-125.19975	GIS_ID_Link31771	TimberWest
Puntledge Browns CW	CWHmm2	49.69934	-125.23294	GIS_ID_Link31772	TimberWest
Puntledge Browns CW	CWHmm2	49.69811	-125.23413	GIS_ID_Link31773	TimberWest
Puntledge Browns CW	CWHmm2	49.69865	-125.23134	GIS_ID_Link31774	TimberWest
Puntledge Browns CW	CWHmm2	49.70018	-125.23393	GIS_ID_Link31775	TimberWest
Puntledge Browns CW	CWHmm2	49.69987	-125.23303	GIS_ID_Link31776	TimberWest
Puntledge Browns CW	CWHmm2	49.6996	-125.23112	GIS_ID_Link31777	TimberWest
Puntledge Browns CW	CWHmm2	49.69997	-125.23384	GIS_ID_Link31778	TimberWest
Puntledge Browns CW	CWHmm2	49.69653	-125.23547	GIS_ID_Link31779	TimberWest
Puntledge Browns CW	CWHmm2	49.69861	-125.23449	GIS_ID_Link31780	TimberWest
Puntledge Browns CW	CWHmm2	49.70011	-125.2337	GIS_ID_Link31781	TimberWest
Puntledge Browns CW	CWHmm2	49.69911	-125.23224	GIS_ID_Link31782	TimberWest
Puntledge Browns CW	CWHmm2	49.69871	-125.23241	GIS_ID_Link31783	TimberWest
Puntledge Browns CW	CWHmm2	49.69957	-125.23207	GIS_ID_Link31784	TimberWest
Puntledge Rees - Kweishun CW	CWHmm2	49.61059	-125.33885	GIS_ID_Link31785	TimberWest
Puntledge Rees - Kweishun CW	CWHmm2	49.61089	-125.33872	GIS_ID_Link31786	TimberWest
Puntledge Rees - Kweishun CW	CWHmm2	49.61128	-125.33888	GIS_ID_Link31787	TimberWest
Puntledge Rees - Kweishun CW	CWHmm2	49.61112	-125.33739	GIS_ID_Link31788	TimberWest
Puntledge Rees - Kweishun CW	CWHmm2	49.61068	-125.33874	GIS_ID_Link31789	TimberWest
Puntledge Rees - Kweishun CW	CWHmm2	49.611	-125.33848	GIS_ID_Link31790	TimberWest
Puntledge Moat - Eric CW	CWHmm2	49.65387	-125.35937	GIS_ID_Link31791	TimberWest
Puntledge Moat - Eric CW	MHmm1	49.65637	-125.35968	GIS_ID_Link31792	TimberWest
Puntledge Moat - Eric CW	MHmm1	49.65531	-125.35911	GIS_ID_Link31793	TimberWest
Puntledge Moat - Eric CW	MHmm1	49.65645	-125.35984	GIS_ID_Link31794	TimberWest
Puntledge Moat - Eric CW	MHmm1	49.6542	-125.36008	GIS_ID_Link31795	TimberWest
Puntledge Moat - Eric CW	MHmm1	49.65504	-125.35947	GIS_ID_Link31796	TimberWest
Puntledge Moat - Eric CW	MHmm1	49.65568	-125.3602	GIS_ID_Link31797	TimberWest
Puntledge Moat - Eric CW	MHmm1	49.65618	-125.35961	GIS_ID_Link31798	TimberWest
Puntledge Moat - Eric CW	MHmm1	49.6553	-125.35988	GIS_ID_Link31799	TimberWest
Puntledge Moat - Eric CW	MHmm1	49.65463	-125.36026	GIS_ID_Link31800	TimberWest
Puntledge Browns CW	CWHmm2	49.72371	-125.23777	GIS_ID_Link31801	TimberWest
Puntledge Browns CW	CWHmm2	49.72289	-125.23773	GIS_ID_Link31802	TimberWest
Puntledge Browns CW	CWHmm2	49.72333	-125.23858	GIS_ID_Link31803	TimberWest
Puntledge Browns CW	CWHmm2	49.68678	-125.20205	GIS_ID_Link31804	TimberWest
Puntledge Browns CW	CWHmm2	49.68797	-125.21875	GIS_ID_Link31805	TimberWest
Puntledge Browns CW	CWHmm2	49.68855	-125.22209	GIS_ID_Link31806	TimberWest
Puntledge Browns CW	CWHmm2	49.68998	-125.22105	GIS_ID_Link31807	TimberWest
Puntledge Browns CW	CWHmm2	49.68994	-125.22136	GIS_ID_Link31808	TimberWest
Puntledge Browns CW	CWHmm2	49.68996	-125.22121	GIS_ID_Link31809	TimberWest
Puntledge Browns CW	CWHmm2	49.68954	-125.21976	GIS_ID_Link31810	TimberWest
Puntledge Browns CW	CWHmm2	49.68788	-125.22082	GIS_ID_Link31811	TimberWest
Trent Upper	MHmm1	49.56651	-125.12741	GIS_ID_Link31812	TimberWest
Trent Upper	MHmm1	49.56546	-125.12787	GIS_ID_Link31813	TimberWest
Trent Upper	MHmm1	49.5614	-125.13163	GIS_ID_Link31814	TimberWest
Trent Upper	MHmm1	49.56186	-125.13031	GIS_ID_Link31815	TimberWest
Trent Upper	MHmm1	49.56298	-125.12899	GIS_ID_Link31816	TimberWest
Trent Upper	MHmm1	49.56654	-125.12762	GIS_ID_Link31817	TimberWest
Trent Upper	MHmm1	49.5615	-125.13125	GIS_ID_Link31818	TimberWest
Trent Upper	MHmm1	49.56205	-125.12956	GIS_ID_Link31819	TimberWest
Puntledge Browns CW	MHmm1	49.70762	-125.25937	GIS_ID_Link31820	TimberWest
Puntledge Browns CW	MHmm1	49.70762	-125.2583	GIS_ID_Link31821	TimberWest

Location (Basin)	Biogeo Zone (BGC_LABEL)	Latitude	Longitude	GIS_ID	Ownership
Puntledge Browns CW	MHmm1	49.7106	-125.25779	GIS_ID_Link31822	TimberWest
Puntledge Browns CW	MHmm1	49.70796	-125.25848	GIS_ID_Link31823	TimberWest
Puntledge Moat - Eric CW	MHmm1	49.63512	-125.36347	GIS_ID_Link31824	TimberWest
Puntledge Browns CW	CWHmm2	49.68307	-125.21864	GIS_ID_Link31825	TimberWest
Puntledge Cruikshank CW	CWHmm2	49.64733	-125.25945	GIS_ID_Link31826	TimberWest
Piggott Creek CW	MHmm1	49.74149	-125.39055	GIS_ID_Link31827	TimberWest
Piggott Creek CW	MHmm1	49.74231	-125.38979	GIS_ID_Link31828	TimberWest
Piggott Creek CW	MHmm1	49.74358	-125.38793	GIS_ID_Link31829	TimberWest
Piggott Creek CW	MHmm1	49.74306	-125.38663	GIS_ID_Link31830	TimberWest
Piggott Creek CW	MHmm1	49.74342	-125.3881	GIS_ID_Link31831	TimberWest
Piggott Creek CW	MHmm1	49.74276	-125.38705	GIS_ID_Link31832	TimberWest
Piggott Creek CW	MHmm1	49.74265	-125.38797	GIS_ID_Link31833	TimberWest
Piggott Creek CW	MHmm1	49.74301	-125.38668	GIS_ID_Link31834	TimberWest
Piggott Creek CW	MHmm1	49.74355	-125.38802	GIS_ID_Link31835	TimberWest
Piggott Creek CW	MHmm1	49.74334	-125.38825	GIS_ID_Link31836	TimberWest
Piggott Creek CW	MHmm1	49.74279	-125.38706	GIS_ID_Link31837	TimberWest
Trent Upper	MHmm1	49.55541	-125.11137	GIS_ID_Link31838	TimberWest
Tsable Upper	MHmm1	49.55343	-125.10999	GIS_ID_Link31839	TimberWest
Tsable Upper	MHmm1	49.5544	-125.11007	GIS_ID_Link31840	TimberWest
Tsable Upper	MHmm1	49.55356	-125.10999	GIS_ID_Link31841	TimberWest
Puntledge Beech CW	CWHmm2	49.65645	-125.25388	GIS_ID_Link31842	TimberWest
Puntledge Beech CW	CWHmm2	49.65408	-125.25558	GIS_ID_Link31843	TimberWest
Puntledge Beech CW	CWHmm2	49.65633	-125.25392	GIS_ID_Link31844	TimberWest
Puntledge Browns CW	CWHmm2	49.72516	-125.23869	GIS_ID_Link31845	TimberWest
Puntledge Browns CW	CWHmm2	49.72496	-125.24044	GIS_ID_Link31846	TimberWest
Puntledge Browns CW	MHmm1	49.68951	-125.23824	GIS_ID_Link31847	TimberWest
Puntledge Browns CW	MHmm1	49.68989	-125.23943	GIS_ID_Link31848	TimberWest
Puntledge Browns CW	MHmm1	49.6886	-125.23878	GIS_ID_Link31849	TimberWest
Puntledge Browns CW	MHmm1	49.68708	-125.23993	GIS_ID_Link31850	TimberWest
Puntledge Browns CW	MHmm1	49.68718	-125.24018	GIS_ID_Link31851	TimberWest
Puntledge Browns CW	MHmm1	49.68864	-125.24016	GIS_ID_Link31852	TimberWest
Puntledge Browns CW	MHmm1	49.68996	-125.23896	GIS_ID_Link31853	TimberWest
Puntledge Browns CW	MHmm1	49.6892	-125.23997	GIS_ID_Link31854	TimberWest
Puntledge Browns CW	MHmm1	49.68949	-125.23837	GIS_ID_Link31855	TimberWest
Puntledge Browns CW	MHmm1	49.68731	-125.23996	GIS_ID_Link31856	TimberWest
Puntledge Browns CW	MHmm1	49.68911	-125.23994	GIS_ID_Link31857	TimberWest
Puntledge Browns CW	MHmm1	49.6884	-125.24035	GIS_ID_Link31858	TimberWest
Puntledge Beech CW	CWHmm2	49.64999	-125.25621	GIS_ID_Link31859	TimberWest
Puntledge Willemar CW	CWHmm2	49.49453	-125.19179	GIS_ID_Link31860	TimberWest
Puntledge Willemar CW	CWHmm2	49.49545	-125.19168	GIS_ID_Link31861	TimberWest
Puntledge Willemar CW	CWHmm2	49.49481	-125.19326	GIS_ID_Link31862	TimberWest
Puntledge Willemar CW	CWHmm2	49.49492	-125.19207	GIS_ID_Link31863	TimberWest
Trent Upper	MHmm1	49.5629	-125.12753	GIS_ID_Link31864	TimberWest
Nanaimo Green	MHmm1	49.01509	-124.40195	GIS_ID_Link31865	TimberWest
Nanaimo Green	MHmm1	49.01618	-124.40134	GIS_ID_Link31866	TimberWest
Nanaimo Green	MHmm1	49.01629	-124.40263	GIS_ID_Link31867	TimberWest
Nanaimo Upper	CWHmm2	49.09769	-124.51315	GIS_ID_Link31868	TimberWest
Nitinat Lower	MHmm1	48.95389	-124.46862	GIS_ID_Link31869	TimberWest
Nanaimo Upper	MHmm1	49.08644	-124.50878	GIS_ID_Link31870	TimberWest
Nanaimo Upper	MHmm1	49.08541	-124.50841	GIS_ID_Link31871	TimberWest
Nanaimo Upper	CWHmm2	49.04293	-124.48638	GIS_ID_Link31872	TimberWest

Location (Basin)	Biogeo Zone (BGC_LABEL)	Latitude	Longitude	GIS_ID	Ownership
Nanaimo Upper	CWHmm2	49.04221	-124.4856	GIS_ID_Link31873	TimberWest
Nanaimo Green	MHmm1	49.0168	-124.40039	GIS_ID_Link31874	TimberWest
Nanaimo Green	MHmm1	49.0157	-124.39849	GIS_ID_Link31875	TimberWest
Nanaimo Green	MHmm1	49.01571	-124.39879	GIS_ID_Link31876	TimberWest
Nanaimo Green	MHmm1	49.01624	-124.40039	GIS_ID_Link31877	TimberWest
Nanaimo Green	MHmm1	49.01608	-124.39924	GIS_ID_Link31878	TimberWest
Nanaimo Green	MHmm1	49.01648	-124.40067	GIS_ID_Link31879	TimberWest
Nanaimo Green	MHmm1	49.01568	-124.39865	GIS_ID_Link31880	TimberWest
Nanaimo Upper	CWHmm2	49.08295	-124.50923	GIS_ID_Link31881	TimberWest
Nitinat Upper	CWHmm1	49.04752	-124.59351	GIS_ID_Link31882	TimberWest
Nanaimo Upper	MHmm1	49.12074	-124.42009	GIS_ID_Link31883	TimberWest
Nanaimo Upper	MHmm1	49.12191	-124.42106	GIS_ID_Link31884	TimberWest
Nanaimo Green	MHmm1	49.01935	-124.40772	GIS_ID_Link31885	TimberWest
Nanaimo Green	MHmm1	49.01971	-124.40786	GIS_ID_Link31886	TimberWest
Nanaimo Green	MHmm1	49.01949	-124.40729	GIS_ID_Link31887	TimberWest
Nanaimo Green	MHmm1	49.02059	-124.40868	GIS_ID_Link31888	TimberWest
Nanaimo Green	MHmm1	48.99217	-124.38709	GIS_ID_Link31889	TimberWest
Nanaimo North	MHmm1	49.12404	-124.21836	GIS_ID_Link31890	TimberWest
Nitinat Upper	CWHmm2	49.08349	-124.56678	GIS_ID_Link31891	TimberWest
Nitinat Upper	CWHmm2	49.08395	-124.56704	GIS_ID_Link31892	TimberWest
Nitinat Upper	CWHmm2	49.08909	-124.56452	GIS_ID_Link31893	TimberWest
Nitinat Upper	CWHmm2	49.08935	-124.56365	GIS_ID_Link31894	TimberWest
Nitinat Upper	CWHmm2	49.08754	-124.56183	GIS_ID_Link31895	TimberWest
Nitinat Upper	CWHmm2	49.09074	-124.56272	GIS_ID_Link31896	TimberWest
Nanaimo North	MHmm1	49.12119	-124.21449	GIS_ID_Link31897	TimberWest
Nitinat Lower	CWHmm2	48.99976	-124.50528	GIS_ID_Link31898	TimberWest
Nitinat Lower	CWHmm2	49.00301	-124.50361	GIS_ID_Link31899	TimberWest
Nitinat Lower	CWHmm2	49.00418	-124.504	GIS_ID_Link31900	TimberWest
Nitinat Lower	MHmm1	48.956	-124.46867	GIS_ID_Link31901	TimberWest
Nitinat Lower	MHmm1	48.94556	-124.46605	GIS_ID_Link31902	TimberWest
Nitinat Lower	MHmm1	48.94448	-124.46314	GIS_ID_Link31903	TimberWest
Nitinat Lower	MHmm1	48.94623	-124.46723	GIS_ID_Link31904	TimberWest
Nitinat Lower	MHmm1	48.94597	-124.46735	GIS_ID_Link31905	TimberWest
Nanaimo Upper	CWHmm2	49.10626	-124.45081	GIS_ID_Link31906	TimberWest
Nanaimo Upper	CWHmm2	49.10721	-124.44902	GIS_ID_Link31907	TimberWest
Nanaimo Upper	CWHmm2	49.10631	-124.45067	GIS_ID_Link31908	TimberWest
Nanaimo Green	MHmm1	48.99486	-124.38386	GIS_ID_Link31909	TimberWest
Nanaimo Upper	MHmm1	49.10405	-124.51703	GIS_ID_Link31910	TimberWest
Nanaimo Upper	MHmm1	49.10248	-124.51316	GIS_ID_Link31911	TimberWest
Nanaimo Upper	MHmm1	49.10123	-124.5131	GIS_ID_Link31912	TimberWest
Nanaimo Upper	MHmm1	49.10356	-124.51714	GIS_ID_Link31913	TimberWest
Nanaimo Upper	MHmm1	49.10329	-124.51724	GIS_ID_Link31914	TimberWest
Nanaimo Upper	MHmm1	49.10282	-124.51654	GIS_ID_Link31915	TimberWest
Nanaimo Upper	MHmm1	49.10344	-124.51466	GIS_ID_Link31916	TimberWest
Nanaimo Upper	MHmm1	49.10301	-124.51453	GIS_ID_Link31917	TimberWest
Nanaimo Upper	MHmm1	49.10361	-124.51544	GIS_ID_Link31918	TimberWest
Nanaimo Upper	MHmm1	49.10279	-124.51527	GIS_ID_Link31919	TimberWest
Nanaimo Upper	MHmm1	49.10422	-124.51725	GIS_ID_Link31920	TimberWest
Nanaimo Upper	MHmm1	49.10365	-124.51706	GIS_ID_Link31921	TimberWest
Nanaimo Upper	MHmm1	49.10323	-124.51717	GIS_ID_Link31922	TimberWest
Nanaimo Upper	MHmm1	49.10348	-124.51476	GIS_ID_Link31923	TimberWest

Location (Basin)	Biogeo Zone (BGC_LABEL)	Latitude	Longitude	GIS_ID	Ownership
Nanaimo Upper	MHmm1	49.10239	-124.51428	GIS_ID_Link31924	TimberWest
Nanaimo Upper	MHmm1	49.10289	-124.51463	GIS_ID_Link31925	TimberWest
Nanaimo Upper	MHmm1	49.10431	-124.51717	GIS_ID_Link31926	TimberWest
Nanaimo Green	MHmm1	49.01759	-124.40153	GIS_ID_Link31927	TimberWest
Nanaimo Green	CWHmm2	48.97193	-124.32103	GIS_ID_Link31928	TimberWest
Nanaimo Green	MHmm1	48.9723	-124.31844	GIS_ID_Link31929	TimberWest
Nanaimo Green	MHmm1	48.97064	-124.31927	GIS_ID_Link31930	TimberWest
Nanaimo Green	MHmm1	48.97114	-124.31983	GIS_ID_Link31931	TimberWest
Nanaimo Green	MHmm1	48.97129	-124.3199	GIS_ID_Link31932	TimberWest
Nanaimo Green	MHmm1	48.971	-124.31963	GIS_ID_Link31933	TimberWest
Nanaimo Green	MHmm1	48.97194	-124.3203	GIS_ID_Link31934	TimberWest
Nanaimo Green	CWHmm2	48.97192	-124.3207	GIS_ID_Link31935	TimberWest
Nanaimo Green	MHmm1	48.97257	-124.3188	GIS_ID_Link31936	TimberWest
Nanaimo Green	MHmm1	48.9708	-124.31936	GIS_ID_Link31937	TimberWest
Nanaimo Green	MHmm1	48.9712	-124.31968	GIS_ID_Link31938	TimberWest
Nanaimo Green	MHmm1	48.97136	-124.31999	GIS_ID_Link31939	TimberWest
Nanaimo Green	CWHmm2	49.01239	-124.39995	GIS_ID_Link31940	TimberWest
Nanaimo Upper	MHmm1	49.08707	-124.51142	GIS_ID_Link31941	TimberWest
Nanaimo Upper	MHmm1	49.08739	-124.51446	GIS_ID_Link31942	TimberWest
Nanaimo Upper	MHmm1	49.08566	-124.51346	GIS_ID_Link31943	TimberWest
Nanaimo Upper	MHmm1	49.08654	-124.51788	GIS_ID_Link31944	TimberWest
Nanaimo Upper	MHmm1	49.08708	-124.51164	GIS_ID_Link31945	TimberWest
Nanaimo Upper	MHmm1	49.08694	-124.51175	GIS_ID_Link31946	TimberWest
Nanaimo Upper	MHmm1	49.08757	-124.5159	GIS_ID_Link31947	TimberWest
Nanaimo Upper	MHmm1	49.08645	-124.51662	GIS_ID_Link31948	TimberWest
Nanaimo Upper	CWHmm2	49.05162	-124.51453	GIS_ID_Link31949	TimberWest
Nanaimo Upper	CWHmm2	49.05024	-124.51233	GIS_ID_Link31950	TimberWest
Nanaimo Upper	MHmm1	49.04888	-124.51083	GIS_ID_Link31951	TimberWest
Nanaimo North	MHmm1	49.11878	-124.22723	GIS_ID_Link31952	TimberWest
Nanaimo North	MHmm1	49.12004	-124.23013	GIS_ID_Link31953	TimberWest
Nanaimo North	MHmm1	49.12235	-124.23299	GIS_ID_Link31954	TimberWest
Nanaimo North	MHmm1	49.11909	-124.22829	GIS_ID_Link31955	TimberWest
Nanaimo Upper	MHmm1	49.06784	-124.51746	GIS_ID_Link31956	TimberWest
Nanaimo Upper	MHmm1	49.06839	-124.51735	GIS_ID_Link31957	TimberWest
Nitinat Upper	MHmm1	49.06751	-124.51922	GIS_ID_Link31958	TimberWest
Nanaimo Upper	CWHmm2	49.05548	-124.49828	GIS_ID_Link31959	TimberWest
Nanaimo Upper	MHmm1	49.05213	-124.49274	GIS_ID_Link31960	TimberWest
Nanaimo Upper	MHmm1	49.05482	-124.49801	GIS_ID_Link31961	TimberWest
Nanaimo Upper	MHmm1	49.05242	-124.49453	GIS_ID_Link31962	TimberWest
Nitinat Upper	CWHmm2	49.1025	-124.55391	GIS_ID_Link31963	TimberWest
Nitinat Upper	CWHmm2	49.09988	-124.55581	GIS_ID_Link31964	TimberWest
Nitinat Upper	CWHvm1	49.09955	-124.55268	GIS_ID_Link31965	TimberWest
Nitinat Upper	CWHvm1	49.10136	-124.55263	GIS_ID_Link31966	TimberWest
Nitinat Upper	CWHvm1	49.09994	-124.55233	GIS_ID_Link31967	TimberWest
Nitinat Upper	CWHmm2	49.1	-124.55378	GIS_ID_Link31968	TimberWest
Nitinat Upper	CWHmm2	49.10059	-124.55414	GIS_ID_Link31969	TimberWest
Nitinat Upper	CWHmm2	49.1005	-124.55522	GIS_ID_Link31970	TimberWest
Nitinat Upper	CWHmm2	49.10061	-124.55469	GIS_ID_Link31971	TimberWest
Nitinat Upper	CWHvm1	49.10063	-124.55335	GIS_ID_Link31972	TimberWest
Nitinat Upper	CWHvm1	49.10029	-124.55168	GIS_ID_Link31973	TimberWest
Nitinat Upper	CWHvm1	49.09997	-124.55261	GIS_ID_Link31974	TimberWest

Location (Basin)	Biogeo Zone (BGC_LABEL)	Latitude	Longitude	GIS_ID	Ownership
Nitinat Upper	CWHvm1	49.10037	-124.55239	GIS_ID_Link31975	TimberWest
Nanaimo Green	MHmm1	48.97129	-124.33713	GIS_ID_Link31976	TimberWest
Nanaimo Green	MHmm1	48.97217	-124.33614	GIS_ID_Link31977	TimberWest
Nanaimo Green	MHmm1	48.97	-124.33587	GIS_ID_Link31978	TimberWest
Nanaimo Green	MHmm1	48.97201	-124.33676	GIS_ID_Link31979	TimberWest
Nanaimo Upper	CWHmm2	49.08243	-124.51503	GIS_ID_Link31980	TimberWest
Nanaimo Upper	CWHmm2	49.08223	-124.51276	GIS_ID_Link31981	TimberWest
Nanaimo Upper	MHmm1	49.08343	-124.51429	GIS_ID_Link31982	TimberWest
Nanaimo Upper	CWHmm2	49.08321	-124.51571	GIS_ID_Link31983	TimberWest
Nanaimo North	MHmm1	49.127	-124.20836	GIS_ID_Link31984	TimberWest
Nanaimo North	MHmm1	49.12671	-124.20953	GIS_ID_Link31985	TimberWest
Nitinat Upper	CWHmm2	49.11242	-124.5705	GIS_ID_Link31986	TimberWest
Nitinat Upper	CWHmm2	49.11343	-124.57053	GIS_ID_Link31987	TimberWest
Nitinat Upper	CWHmm2	49.1136	-124.56719	GIS_ID_Link31988	TimberWest
Nitinat Upper	CWHmm2	49.11469	-124.56618	GIS_ID_Link31989	TimberWest
Nitinat Upper	CWHmm2	49.11459	-124.56864	GIS_ID_Link31990	TimberWest
Nitinat Upper	CWHmm2	49.11383	-124.56822	GIS_ID_Link31991	TimberWest
Nitinat Upper	CWHmm2	49.11288	-124.57043	GIS_ID_Link31992	TimberWest
Nitinat Upper	CWHmm2	49.11351	-124.56941	GIS_ID_Link31993	TimberWest
Nitinat Upper	CWHmm2	49.11518	-124.56752	GIS_ID_Link31994	TimberWest
Nitinat Upper	CWHmm2	49.11382	-124.56736	GIS_ID_Link31995	TimberWest
Nitinat Upper	MHmm1	49.11192	-124.57095	GIS_ID_Link31996	TimberWest
Nanaimo Upper	MHmm1	49.10419	-124.46283	GIS_ID_Link31997	TimberWest
Nanaimo Middle	MHmm1	49.06374	-124.33874	GIS_ID_Link31998	TimberWest
Nanaimo Middle	MHmm1	49.06848	-124.34581	GIS_ID_Link31999	TimberWest
Nanaimo Middle	MHmm1	49.06729	-124.34841	GIS_ID_Link32000	TimberWest
Nanaimo Middle	MHmm1	49.0665	-124.34816	GIS_ID_Link32001	TimberWest
Nanaimo Middle	MHmm1	49.06831	-124.34718	GIS_ID_Link32002	TimberWest
Nanaimo Middle	MHmm1	49.06509	-124.34279	GIS_ID_Link32003	TimberWest
Nanaimo Middle	MHmm1	49.06312	-124.34361	GIS_ID_Link32004	TimberWest
Nanaimo Middle	MHmm1	49.06999	-124.34817	GIS_ID_Link32005	TimberWest
Nanaimo Middle	MHmm1	49.06697	-124.34645	GIS_ID_Link32006	TimberWest
Nanaimo Middle	MHmm1	49.06842	-124.34579	GIS_ID_Link32007	TimberWest
Nanaimo Middle	MHmm1	49.06618	-124.34787	GIS_ID_Link32008	TimberWest
Nanaimo Middle	MHmm1	49.0655	-124.33974	GIS_ID_Link32009	TimberWest
Nanaimo Middle	MHmm1	49.0662	-124.34478	GIS_ID_Link32010	TimberWest
Nanaimo Middle	MHmm1	49.06678	-124.34864	GIS_ID_Link32011	TimberWest
Nanaimo Middle	MHmm1	49.06694	-124.34809	GIS_ID_Link32012	TimberWest
Nanaimo Middle	MHmm1	49.06622	-124.34413	GIS_ID_Link32013	TimberWest
Nanaimo Green	MHmm1	49.01833	-124.39628	GIS_ID_Link32014	TimberWest
Nanaimo Green	MHmm1	49.01677	-124.39629	GIS_ID_Link32015	TimberWest
Nanaimo Green	MHmm1	49.0165	-124.39839	GIS_ID_Link32016	TimberWest
Nanaimo North	CWHmm2	49.13544	-124.21644	GIS_ID_Link32017	TimberWest
Nanaimo Green	MHmm1	48.96991	-124.33077	GIS_ID_Link32018	TimberWest
Nanaimo Green	MHmm1	48.96994	-124.33324	GIS_ID_Link32019	TimberWest
Nanaimo Green	MHmm1	48.96903	-124.33125	GIS_ID_Link32020	TimberWest
Nanaimo Green	MHmm1	48.96978	-124.33314	GIS_ID_Link32021	TimberWest
Nanaimo Green	MHmm1	48.97012	-124.33096	GIS_ID_Link32022	TimberWest
Nanaimo Green	MHmm1	48.97009	-124.3311	GIS_ID_Link32023	TimberWest
Nanaimo Upper	CWHmm2	49.07044	-124.52017	GIS_ID_Link32024	TimberWest
Nanaimo Upper	MHmm1	49.06918	-124.51855	GIS_ID_Link32025	TimberWest

Location (Basin)	Biogeo Zone (BGC_LABEL)	Latitude	Longitude	GIS_ID	Ownership
Nanaimo Upper	MHmm1	49.06915	-124.51763	GIS_ID_Link32026	TimberWest
Nanaimo Upper	MHmm1	49.06905	-124.51825	GIS_ID_Link32027	TimberWest
Nanaimo Green	CWHmm2	49.01996	-124.41074	GIS_ID_Link32028	TimberWest
Nanaimo Green	MHmm1	49.01774	-124.40856	GIS_ID_Link32029	TimberWest
Nanaimo Green	CWHmm2	49.02236	-124.41018	GIS_ID_Link32030	TimberWest
Nanaimo Green	CWHmm2	49.02219	-124.41015	GIS_ID_Link32031	TimberWest
Nanaimo Green	CWHmm2	49.02073	-124.40981	GIS_ID_Link32032	TimberWest
Nanaimo Green	MHmm1	49.01778	-124.40878	GIS_ID_Link32033	TimberWest
Nitinat Lower	MHmm1	48.99437	-124.50218	GIS_ID_Link32034	TimberWest
Nitinat Lower	MHmm1	48.99309	-124.50208	GIS_ID_Link32035	TimberWest
Nanaimo Upper	CWHmm2	49.01869	-124.47859	GIS_ID_Link32036	TimberWest
Nanaimo Upper	MHmm1	49.01651	-124.47834	GIS_ID_Link32037	TimberWest
Nanaimo Upper	MHmm1	49.01703	-124.47723	GIS_ID_Link32038	TimberWest
Nanaimo Upper	CWHmm2	49.01796	-124.47798	GIS_ID_Link32039	TimberWest
Nanaimo Upper	MHmm1	49.01715	-124.47721	GIS_ID_Link32040	TimberWest
Nanaimo Upper	MHmm1	49.01695	-124.47855	GIS_ID_Link32041	TimberWest
Nanaimo Upper	CWHmm2	49.01856	-124.4739	GIS_ID_Link32042	TimberWest
Nanaimo Upper	MHmm1	49.01712	-124.47246	GIS_ID_Link32043	TimberWest
Nanaimo Upper	CWHmm2	49.01759	-124.47306	GIS_ID_Link32044	TimberWest
Nanaimo Upper	MHmm1	49.11163	-124.47796	GIS_ID_Link32045	TimberWest
Nanaimo Upper	MHmm1	49.11371	-124.47621	GIS_ID_Link32046	TimberWest
Nanaimo Upper	MHmm1	49.11232	-124.47672	GIS_ID_Link32047	TimberWest
Nanaimo Upper	MHmm1	49.11272	-124.47745	GIS_ID_Link32048	TimberWest
Nanaimo Upper	MHmm1	49.11307	-124.47678	GIS_ID_Link32049	TimberWest
Nanaimo Upper	MHmm1	49.1129	-124.477	GIS_ID_Link32050	TimberWest
Nanaimo Upper	MHmm1	49.11283	-124.47714	GIS_ID_Link32051	TimberWest
Nanaimo Upper	MHmm1	49.11345	-124.47612	GIS_ID_Link32052	TimberWest
Nanaimo Upper	MHmm1	49.11278	-124.47733	GIS_ID_Link32053	TimberWest
Nanaimo Upper	MHmm1	49.1129	-124.47676	GIS_ID_Link32054	TimberWest
Nanaimo Upper	MHmm1	49.11277	-124.4772	GIS_ID_Link32055	TimberWest
Nanaimo Upper	MHmm1	49.11177	-124.47828	GIS_ID_Link32056	TimberWest
Nanaimo Upper	CWHmm2	49.0939	-124.5206	GIS_ID_Link32057	TimberWest
Nanaimo Upper	CWHmm2	49.0933	-124.52109	GIS_ID_Link32058	TimberWest
Nanaimo Upper	CWHmm2	49.09313	-124.52026	GIS_ID_Link32059	TimberWest
Nanaimo Upper	CWHmm2	49.0932	-124.521	GIS_ID_Link32060	TimberWest
Nanaimo Upper	MHmm1	49.09599	-124.52181	GIS_ID_Link32061	TimberWest
Nanaimo Upper	MHmm1	49.09525	-124.52196	GIS_ID_Link32062	TimberWest
Nanaimo Upper	MHmm1	49.09663	-124.52161	GIS_ID_Link32063	TimberWest
Nanaimo Upper	MHmm1	49.09503	-124.52081	GIS_ID_Link32064	TimberWest
Nanaimo Upper	CWHmm2	49.09334	-124.52094	GIS_ID_Link32065	TimberWest
Nanaimo Upper	CWHmm2	49.09305	-124.52038	GIS_ID_Link32066	TimberWest
Nanaimo Upper	MHmm1	49.09357	-124.52168	GIS_ID_Link32067	TimberWest
Nanaimo North	MHmm1	49.12351	-124.20981	GIS_ID_Link32068	TimberWest
Nanaimo North	MHmm1	49.12395	-124.20969	GIS_ID_Link32069	TimberWest
Nanaimo North	MHmm1	49.12383	-124.20935	GIS_ID_Link32070	TimberWest
Nanaimo North	MHmm1	49.12069	-124.20971	GIS_ID_Link32071	TimberWest
Nanaimo North	MHmm1	49.12309	-124.21079	GIS_ID_Link32072	TimberWest
Nanaimo North	MHmm1	49.11823	-124.21041	GIS_ID_Link32073	TimberWest
Nanaimo North	MHmm1	49.11943	-124.20924	GIS_ID_Link32074	TimberWest
Nanaimo North	MHmm1	49.11954	-124.20919	GIS_ID_Link32075	TimberWest
Nanaimo North	MHmm1	49.11942	-124.20906	GIS_ID_Link32076	TimberWest

Location (Basin)	Biogeo Zone (BGC_LABEL)	Latitude	Longitude	GIS_ID	Ownership
Nanaimo North	MHmm1	49.11965	-124.20942	GIS_ID_Link32077	TimberWest
Nanaimo North	MHmm1	49.12028	-124.21007	GIS_ID_Link32078	TimberWest
Nanaimo North	MHmm1	49.11869	-124.20916	GIS_ID_Link32079	TimberWest
Nanaimo North	MHmm1	49.11812	-124.21095	GIS_ID_Link32080	TimberWest
Nanaimo North	MHmm1	49.11853	-124.20783	GIS_ID_Link32081	TimberWest
Nanaimo North	MHmm1	49.12408	-124.20954	GIS_ID_Link32082	TimberWest
Nanaimo North	MHmm1	49.12374	-124.20966	GIS_ID_Link32083	TimberWest
Nanaimo North	MHmm1	49.12392	-124.20927	GIS_ID_Link32084	TimberWest
Nanaimo North	MHmm1	49.12366	-124.20934	GIS_ID_Link32085	TimberWest
Nanaimo North	MHmm1	49.12314	-124.2098	GIS_ID_Link32086	TimberWest
Nanaimo North	MHmm1	49.12174	-124.2103	GIS_ID_Link32087	TimberWest
Nanaimo North	MHmm1	49.11948	-124.20907	GIS_ID_Link32088	TimberWest
Nanaimo North	MHmm1	49.11824	-124.21034	GIS_ID_Link32089	TimberWest
Nanaimo North	MHmm1	49.11833	-124.20908	GIS_ID_Link32090	TimberWest
Nanaimo North	MHmm1	49.11827	-124.21045	GIS_ID_Link32091	TimberWest
Nanaimo North	MHmm1	49.11791	-124.21021	GIS_ID_Link32092	TimberWest
Nanaimo North	MHmm1	49.11986	-124.20848	GIS_ID_Link32093	TimberWest
Nanaimo North	MHmm1	49.11929	-124.20927	GIS_ID_Link32094	TimberWest
Nanaimo North	MHmm1	49.11951	-124.20931	GIS_ID_Link32095	TimberWest
Nanaimo North	MHmm1	49.11957	-124.20931	GIS_ID_Link32096	TimberWest
Nanaimo North	MHmm1	49.11936	-124.20919	GIS_ID_Link32097	TimberWest
Nanaimo North	MHmm1	49.11965	-124.20977	GIS_ID_Link32098	TimberWest
Nanaimo Upper	CWHmm2	49.06675	-124.49355	GIS_ID_Link32099	TimberWest
Nanaimo Upper	CWHmm2	49.06794	-124.49571	GIS_ID_Link32100	TimberWest
Englishman Middle CW	MHmm1	49.12787	-124.4269	GIS_ID_Link32101	TimberWest
Englishman Middle CW	MHmm1	49.12752	-124.42515	GIS_ID_Link32102	TimberWest
Englishman Middle CW	MHmm1	49.12737	-124.42734	GIS_ID_Link32103	TimberWest
Nanaimo Upper	CWHmm2	49.05147	-124.50335	GIS_ID_Link32104	TimberWest
Nanaimo Upper	MHmm1	49.05634	-124.46977	GIS_ID_Link32105	TimberWest
Nanaimo Upper	MHmm1	49.05542	-124.46995	GIS_ID_Link32106	TimberWest
Nanaimo Upper	MHmm1	49.05648	-124.47058	GIS_ID_Link32107	TimberWest
Nanaimo Upper	MHmm1	49.05582	-124.46963	GIS_ID_Link32108	TimberWest
Nanaimo Upper	MHmm1	49.08431	-124.50384	GIS_ID_Link32109	TimberWest
Nanaimo Upper	MHmm1	49.08463	-124.50502	GIS_ID_Link32110	TimberWest
Nitinat Lower	MHmm1	48.99307	-124.50585	GIS_ID_Link32111	TimberWest
Nitinat Lower	MHmm1	48.9944	-124.50679	GIS_ID_Link32112	TimberWest
Nanaimo Upper	MHmm1	49.10752	-124.45972	GIS_ID_Link32113	TimberWest
Nanaimo Upper	MHmm1	49.10786	-124.46379	GIS_ID_Link32114	TimberWest
Nanaimo Upper	MHmm1	49.10779	-124.46061	GIS_ID_Link32115	TimberWest
Nanaimo Upper	MHmm1	49.10764	-124.45841	GIS_ID_Link32116	TimberWest
Nanaimo Upper	MHmm1	49.10845	-124.46071	GIS_ID_Link32117	TimberWest
Nanaimo Upper	MHmm1	49.10797	-124.45944	GIS_ID_Link32118	TimberWest
Nanaimo Upper	MHmm1	49.1265	-124.41839	GIS_ID_Link32119	TimberWest
Nanaimo Upper	MHmm1	49.12676	-124.41849	GIS_ID_Link32120	TimberWest
Nanaimo Upper	MHmm1	49.12649	-124.41859	GIS_ID_Link32121	TimberWest
Nanaimo Upper	MHmm1	49.12759	-124.41828	GIS_ID_Link32122	TimberWest
Nanaimo Upper	MHmm1	49.12787	-124.41739	GIS_ID_Link32123	TimberWest
Nanaimo Upper	MHmm1	49.12729	-124.41822	GIS_ID_Link32124	TimberWest
Nitinat Upper	CWHmm2	49.12981	-124.57809	GIS_ID_Link32125	TimberWest
Nitinat Upper	CWHmm2	49.13144	-124.57751	GIS_ID_Link32126	TimberWest
Nitinat Upper	CWHmm2	49.13082	-124.57782	GIS_ID_Link32127	TimberWest

Location (Basin)	Biogeo Zone (BGC_LABEL)	Latitude	Longitude	GIS_ID	Ownership
Nanaimo Upper	MHmm1	49.105	-124.46567	GIS_ID_Link32128	TimberWest
Nanaimo Upper	MHmm1	49.10483	-124.46514	GIS_ID_Link32129	TimberWest
Nanaimo Upper	MHmm1	49.10391	-124.46486	GIS_ID_Link32130	TimberWest
Nanaimo Green	CWHmm2	49.0152	-124.34173	GIS_ID_Link32131	TimberWest
Nanaimo Upper	CWHmm2	49.09935	-124.47344	GIS_ID_Link32132	TimberWest
Nanaimo Upper	CWHmm2	49.09864	-124.47252	GIS_ID_Link32133	TimberWest
Nanaimo Upper	CWHmm2	49.09988	-124.4739	GIS_ID_Link32134	TimberWest
Nanaimo Upper	CWHmm2	49.10048	-124.47475	GIS_ID_Link32135	TimberWest
Nanaimo Upper	CWHmm2	49.0968	-124.46976	GIS_ID_Link32136	TimberWest
Nanaimo Upper	CWHmm2	49.09801	-124.47035	GIS_ID_Link32137	TimberWest
Nanaimo Middle	CWHmm2	49.12901	-124.39261	GIS_ID_Link32138	TimberWest
Nanaimo Middle	CWHmm2	49.12898	-124.39139	GIS_ID_Link32139	TimberWest
Nanaimo Middle	CWHmm2	49.12796	-124.39218	GIS_ID_Link32140	TimberWest
Nanaimo Middle	CWHmm2	49.12907	-124.39358	GIS_ID_Link32141	TimberWest
Nanaimo Middle	CWHmm2	49.12895	-124.39199	GIS_ID_Link32142	TimberWest
Nanaimo Upper	MHmm1	49.09986	-124.46448	GIS_ID_Link32143	TimberWest
Nanaimo Upper	MHmm1	49.10312	-124.46288	GIS_ID_Link32144	TimberWest
Nanaimo Upper	MHmm1	49.10205	-124.46335	GIS_ID_Link32145	TimberWest
Nanaimo Upper	MHmm1	49.10122	-124.46341	GIS_ID_Link32146	TimberWest
Nanaimo Upper	MHmm1	49.10049	-124.46297	GIS_ID_Link32147	TimberWest
Nanaimo Upper	MHmm1	49.10166	-124.46293	GIS_ID_Link32148	TimberWest
Nanaimo Upper	MHmm1	49.10001	-124.46199	GIS_ID_Link32149	TimberWest
Nanaimo Upper	MHmm1	49.11204	-124.47468	GIS_ID_Link32150	TimberWest
Nanaimo Upper	MHmm1	49.1119	-124.47362	GIS_ID_Link32151	TimberWest
Nanaimo Upper	MHmm1	49.1096	-124.47433	GIS_ID_Link32152	TimberWest
Nanaimo Upper	MHmm1	49.10992	-124.47453	GIS_ID_Link32153	TimberWest
Nanaimo Upper	MHmm1	49.10964	-124.47505	GIS_ID_Link32154	TimberWest
Nanaimo Upper	MHmm1	49.10887	-124.47132	GIS_ID_Link32155	TimberWest
Nanaimo Upper	MHmm1	49.11087	-124.47341	GIS_ID_Link32156	TimberWest
Nanaimo Upper	MHmm1	49.1096	-124.47098	GIS_ID_Link32157	TimberWest
Nanaimo Upper	MHmm1	49.11009	-124.47498	GIS_ID_Link32158	TimberWest
Nanaimo Upper	MHmm1	49.11017	-124.47505	GIS_ID_Link32159	TimberWest
Nanaimo Upper	MHmm1	49.11037	-124.47456	GIS_ID_Link32160	TimberWest
Nanaimo Upper	MHmm1	49.10966	-124.47466	GIS_ID_Link32161	TimberWest
Nanaimo Upper	MHmm1	49.10772	-124.46895	GIS_ID_Link32162	TimberWest
Nanaimo Upper	MHmm1	49.11065	-124.47292	GIS_ID_Link32163	TimberWest
Nanaimo Upper	MHmm1	49.11013	-124.47509	GIS_ID_Link32164	TimberWest
Nanaimo Upper	MHmm1	49.11021	-124.47496	GIS_ID_Link32165	TimberWest
Nanaimo Upper	MHmm1	49.11059	-124.47422	GIS_ID_Link32166	TimberWest
Nanaimo Green	CWHmm2	49.02625	-124.41941	GIS_ID_Link32167	TimberWest
Shaw	CWHmm2	49.02511	-124.42059	GIS_ID_Link32168	TimberWest
Nanaimo Upper	CWHmm2	49.10442	-124.43864	GIS_ID_Link32169	TimberWest
Nanaimo Upper	CWHmm2	49.09643	-124.45291	GIS_ID_Link32170	TimberWest
Nanaimo Upper	CWHmm2	49.09766	-124.45348	GIS_ID_Link32171	TimberWest
Nanaimo Upper	CWHmm2	49.09667	-124.45272	GIS_ID_Link32172	TimberWest
Nanaimo Upper	CWHmm2	49.09747	-124.4523	GIS_ID_Link32173	TimberWest
Nanaimo Upper	CWHmm2	49.09745	-124.4536	GIS_ID_Link32174	TimberWest
Nanaimo Upper	CWHmm2	49.09654	-124.45284	GIS_ID_Link32175	TimberWest
Nanaimo Upper	CWHmm2	49.09743	-124.45298	GIS_ID_Link32176	TimberWest
Nanaimo Upper	MHmm1	49.12786	-124.42055	GIS_ID_Link32177	TimberWest
Nanaimo Green	CWHmm2	48.98534	-124.3469	GIS_ID_Link32178	TimberWest

Location (Basin)	Biogeo Zone (BGC_LABEL)	Latitude	Longitude	GIS_ID	Ownership
Nanaimo Green	CWHmm2	48.9855	-124.34607	GIS_ID_Link32179	TimberWest
Nanaimo Green	CWHmm2	48.98632	-124.34745	GIS_ID_Link32180	TimberWest
Nanaimo Green	CWHmm2	48.98533	-124.34744	GIS_ID_Link32181	TimberWest
Nanaimo Green	CWHmm2	48.98669	-124.35155	GIS_ID_Link32182	TimberWest
Nanaimo Green	CWHmm2	48.98683	-124.35068	GIS_ID_Link32183	TimberWest
Nanaimo Green	CWHmm2	48.98602	-124.34891	GIS_ID_Link32184	TimberWest
Nanaimo Green	CWHmm2	48.98561	-124.34803	GIS_ID_Link32185	TimberWest
Nanaimo Green	CWHmm2	48.98582	-124.34826	GIS_ID_Link32186	TimberWest
Nanaimo Green	CWHmm2	48.98599	-124.34591	GIS_ID_Link32187	TimberWest
Nanaimo Green	CWHmm2	48.98602	-124.34854	GIS_ID_Link32188	TimberWest
Nanaimo Green	CWHmm2	48.98672	-124.35141	GIS_ID_Link32189	TimberWest
Nanaimo Green	CWHmm2	48.9868	-124.34993	GIS_ID_Link32190	TimberWest
Nanaimo Green	CWHmm2	48.98676	-124.35176	GIS_ID_Link32191	TimberWest
Nanaimo Upper	CWHmm2	49.10708	-124.44416	GIS_ID_Link32192	TimberWest
Nanaimo Upper	CWHmm2	49.10681	-124.4441	GIS_ID_Link32193	TimberWest
Nanaimo Upper	CWHmm2	49.1049	-124.44274	GIS_ID_Link32194	TimberWest
Nanaimo Upper	CWHmm2	49.10549	-124.44326	GIS_ID_Link32195	TimberWest
Nanaimo Upper	CWHmm2	49.10658	-124.44366	GIS_ID_Link32196	TimberWest
Nanaimo Upper	CWHmm2	49.10613	-124.44384	GIS_ID_Link32197	TimberWest
Nanaimo Upper	CWHmm2	49.10694	-124.44435	GIS_ID_Link32198	TimberWest
Nanaimo Upper	CWHmm2	49.10574	-124.44332	GIS_ID_Link32199	TimberWest
Nanaimo Upper	CWHmm2	49.10603	-124.44371	GIS_ID_Link32200	TimberWest
Nanaimo Upper	CWHmm2	49.10636	-124.44353	GIS_ID_Link32201	TimberWest
Nanaimo Upper	CWHmm2	49.09891	-124.45803	GIS_ID_Link32202	TimberWest
Nanaimo Upper	CWHmm2	49.09726	-124.46258	GIS_ID_Link32203	TimberWest
Nanaimo Upper	CWHmm2	49.09648	-124.46373	GIS_ID_Link32204	TimberWest
Nanaimo Upper	CWHmm2	49.09927	-124.45781	GIS_ID_Link32205	TimberWest
Nanaimo Upper	MHmm1	49.09785	-124.46388	GIS_ID_Link32206	TimberWest
Nanaimo Upper	MHmm1	49.09988	-124.4592	GIS_ID_Link32207	TimberWest
Nanaimo Upper	MHmm1	49.09956	-124.45926	GIS_ID_Link32208	TimberWest
Nanaimo Upper	MHmm1	49.0985	-124.46177	GIS_ID_Link32209	TimberWest
Nanaimo Upper	CWHmm2	49.09926	-124.45861	GIS_ID_Link32210	TimberWest
Nanaimo Upper	CWHmm2	49.09894	-124.458	GIS_ID_Link32211	TimberWest
Nanaimo Upper	MHmm1	49.09857	-124.4612	GIS_ID_Link32212	TimberWest
Nanaimo Upper	MHmm1	49.09976	-124.45891	GIS_ID_Link32213	TimberWest
Nanaimo Upper	MHmm1	49.09945	-124.45959	GIS_ID_Link32214	TimberWest
Nanaimo Upper	MHmm1	49.09941	-124.45935	GIS_ID_Link32215	TimberWest
Nanaimo Upper	MHmm1	49.09962	-124.45908	GIS_ID_Link32216	TimberWest
Nanaimo Upper	CWHmm2	49.09196	-124.45881	GIS_ID_Link32217	TimberWest
Nanaimo Upper	CWHmm2	49.09297	-124.45767	GIS_ID_Link32218	TimberWest
Nanaimo Upper	CWHmm2	49.09278	-124.45899	GIS_ID_Link32219	TimberWest
Nanaimo Upper	CWHmm2	49.09317	-124.45717	GIS_ID_Link32220	TimberWest
Nanaimo Upper	CWHmm2	49.09276	-124.4571	GIS_ID_Link32221	TimberWest
Nanaimo Upper	CWHmm2	49.09263	-124.45974	GIS_ID_Link32222	TimberWest
Nanaimo Upper	CWHmm2	49.09264	-124.45887	GIS_ID_Link32223	TimberWest
Nanaimo Upper	CWHmm2	49.09296	-124.4577	GIS_ID_Link32224	TimberWest
Nanaimo Green	CWHmm2	48.98475	-124.34548	GIS_ID_Link32225	TimberWest
Nanaimo Green	CWHmm2	48.98408	-124.34061	GIS_ID_Link32226	TimberWest
Nanaimo Green	CWHmm2	48.98394	-124.34198	GIS_ID_Link32227	TimberWest
Nanaimo Green	CWHmm2	48.9836	-124.34157	GIS_ID_Link32228	TimberWest
Nanaimo Green	CWHmm2	48.98358	-124.34298	GIS_ID_Link32229	TimberWest

Location (Basin)	Biogeo Zone (BGC_LABEL)	Latitude	Longitude	GIS_ID	Ownership
Nanaimo Green	CWHmm2	48.98462	-124.3414	GIS_ID_Link32230	TimberWest
Nanaimo Green	CWHmm2	48.98559	-124.34216	GIS_ID_Link32231	TimberWest
Nanaimo Green	CWHmm2	48.9847	-124.34304	GIS_ID_Link32232	TimberWest
Nanaimo Green	CWHmm2	48.98402	-124.34526	GIS_ID_Link32233	TimberWest
Nanaimo Green	CWHmm2	48.98485	-124.34158	GIS_ID_Link32234	TimberWest
Nanaimo Green	CWHmm2	48.98446	-124.34482	GIS_ID_Link32235	TimberWest
Nanaimo Green	CWHmm2	48.98387	-124.34189	GIS_ID_Link32236	TimberWest
Nanaimo Green	CWHmm2	48.98405	-124.34138	GIS_ID_Link32237	TimberWest
Nanaimo Green	CWHmm2	48.98398	-124.34474	GIS_ID_Link32238	TimberWest
Nanaimo Green	CWHmm2	48.98412	-124.34066	GIS_ID_Link32239	TimberWest
Nanaimo Green	CWHmm2	48.98351	-124.34242	GIS_ID_Link32240	TimberWest
Nanaimo Green	CWHmm2	48.9843	-124.34049	GIS_ID_Link32241	TimberWest
Nanaimo Green	CWHmm2	48.98506	-124.34237	GIS_ID_Link32242	TimberWest
Nanaimo Upper	MHmm1	49.12444	-124.42258	GIS_ID_Link32243	TimberWest
Nanaimo Upper	MHmm1	49.12377	-124.41951	GIS_ID_Link32244	TimberWest
Nanaimo Upper	MHmm1	49.12509	-124.41696	GIS_ID_Link32245	TimberWest
Nanaimo Upper	MHmm1	49.12441	-124.42186	GIS_ID_Link32246	TimberWest
Nanaimo Upper	MHmm1	49.12394	-124.41915	GIS_ID_Link32247	TimberWest
Nanaimo Upper	MHmm1	49.12586	-124.42016	GIS_ID_Link32248	TimberWest
Nanaimo Upper	MHmm1	49.12517	-124.4196	GIS_ID_Link32249	TimberWest
Nanaimo Upper	MHmm1	49.12444	-124.42113	GIS_ID_Link32250	TimberWest
Nanaimo Upper	MHmm1	49.1244	-124.42078	GIS_ID_Link32251	TimberWest
Nanaimo Upper	MHmm1	49.12456	-124.41863	GIS_ID_Link32252	TimberWest
Nanaimo Upper	MHmm1	49.12483	-124.41904	GIS_ID_Link32253	TimberWest
Nanaimo Upper	MHmm1	49.12589	-124.41961	GIS_ID_Link32254	TimberWest
Nanaimo Upper	MHmm1	49.12502	-124.41767	GIS_ID_Link32255	TimberWest
Nanaimo Upper	MHmm1	49.12486	-124.42024	GIS_ID_Link32256	TimberWest
Nanaimo Upper	MHmm1	49.12453	-124.42157	GIS_ID_Link32257	TimberWest
Nanaimo Upper	MHmm1	49.12415	-124.41899	GIS_ID_Link32258	TimberWest
Nanaimo Upper	MHmm1	49.12381	-124.41949	GIS_ID_Link32259	TimberWest
Nanaimo Upper	MHmm1	49.12501	-124.41704	GIS_ID_Link32260	TimberWest
Nanaimo Upper	MHmm1	49.12503	-124.41915	GIS_ID_Link32261	TimberWest
Nanaimo Middle	CWHmm2	49.12622	-124.39262	GIS_ID_Link32262	TimberWest
Nanaimo Middle	CWHmm2	49.12672	-124.39219	GIS_ID_Link32263	TimberWest
Nanaimo Middle	CWHmm2	49.12771	-124.39266	GIS_ID_Link32264	TimberWest
Nanaimo Middle	CWHmm2	49.12584	-124.39107	GIS_ID_Link32265	TimberWest
Nanaimo Middle	CWHmm2	49.12736	-124.39255	GIS_ID_Link32266	TimberWest
Nanaimo Middle	CWHmm2	49.12624	-124.39237	GIS_ID_Link32267	TimberWest
Nanaimo Upper	MHmm1	49.09883	-124.46414	GIS_ID_Link32268	TimberWest
Nanaimo Upper	MHmm1	49.10047	-124.45865	GIS_ID_Link32269	TimberWest
Nanaimo Upper	MHmm1	49.11011	-124.46887	GIS_ID_Link32270	TimberWest
Nanaimo Upper	MHmm1	49.1003	-124.45868	GIS_ID_Link32271	TimberWest
Nanaimo Green	CWHmm2	49.02181	-124.41385	GIS_ID_Link32272	TimberWest
Nanaimo Upper	CWHmm2	49.05812	-124.47219	GIS_ID_Link32273	TimberWest
Nanaimo Upper	CWHmm2	49.05778	-124.46754	GIS_ID_Link32274	TimberWest
Nanaimo Upper	CWHmm2	49.05908	-124.46776	GIS_ID_Link32275	TimberWest
Nanaimo Upper	CWHmm2	49.05914	-124.46701	GIS_ID_Link32276	TimberWest
Nanaimo Upper	MHmm1	49.05596	-124.46834	GIS_ID_Link32277	TimberWest
Nanaimo Upper	CWHmm2	49.05806	-124.46782	GIS_ID_Link32278	TimberWest
Nanaimo Upper	CWHmm2	49.0591	-124.46766	GIS_ID_Link32279	TimberWest
Nanaimo Upper	MHmm1	49.05559	-124.469	GIS_ID_Link32280	TimberWest

Location (Basin)	Biogeo Zone (BGC_LABEL)	Latitude	Longitude	GIS_ID	Ownership
Haslam Creek	CWHmm2	48.9523	-124.03725	GIS_ID_Link32281	TimberWest
Nanaimo Upper	MHmm1	49.08665	-124.50459	GIS_ID_Link32282	TimberWest
Nanaimo Upper	MHmm1	49.08563	-124.50613	GIS_ID_Link32283	TimberWest
Nanaimo Upper	MHmm1	49.08589	-124.50578	GIS_ID_Link32284	TimberWest
Nanaimo Upper	MHmm1	49.08618	-124.50657	GIS_ID_Link32285	TimberWest
Nanaimo Green	CWHmm2	49.01354	-124.31876	GIS_ID_Link32286	TimberWest
Nanaimo Green	CWHmm2	49.01378	-124.31932	GIS_ID_Link32287	TimberWest
Nanaimo Green	CWHmm2	49.01447	-124.3195	GIS_ID_Link32288	TimberWest
Nanaimo Green	CWHmm2	49.01289	-124.31926	GIS_ID_Link32289	TimberWest
Nitinat Upper	CWHmm2	49.092	-124.55883	GIS_ID_Link32290	TimberWest
Nitinat Upper	CWHvm1	49.09049	-124.55787	GIS_ID_Link32291	TimberWest
Nitinat Upper	CWHvm1	49.09065	-124.55745	GIS_ID_Link32292	TimberWest
Nitinat Upper	CWHvm1	49.08991	-124.55574	GIS_ID_Link32293	TimberWest
Nitinat Upper	CWHvm1	49.08953	-124.55626	GIS_ID_Link32294	TimberWest
Nitinat Upper	CWHvm1	49.09077	-124.55712	GIS_ID_Link32295	TimberWest
Nitinat Upper	CWHvm1	49.09027	-124.55702	GIS_ID_Link32296	TimberWest
Nitinat Upper	CWHvm1	49.09028	-124.55772	GIS_ID_Link32297	TimberWest
Nitinat Lower	CWHvm1	48.96857	-124.4974	GIS_ID_Link32298	TimberWest
Nitinat Lower	CWHvm1	48.96915	-124.49716	GIS_ID_Link32299	TimberWest
Nitinat Lower	CWHvm1	48.96902	-124.49591	GIS_ID_Link32300	TimberWest
Nitinat Upper	MHmm1	49.01729	-124.51891	GIS_ID_Link32301	TimberWest
Nitinat Upper	MHmm1	49.01857	-124.52181	GIS_ID_Link32302	TimberWest
Nitinat Upper	MHmm1	49.01826	-124.52063	GIS_ID_Link32303	TimberWest
Nitinat Upper	MHmm1	49.01834	-124.52098	GIS_ID_Link32304	TimberWest
Nitinat Upper	MHmm1	49.01733	-124.52599	GIS_ID_Link32305	TimberWest
Nitinat Upper	MHmm1	49.01743	-124.52028	GIS_ID_Link32306	TimberWest
Nitinat Upper	MHmm1	49.01781	-124.52342	GIS_ID_Link32307	TimberWest
Nitinat Upper	MHmm1	49.01737	-124.52099	GIS_ID_Link32308	TimberWest
Nitinat Upper	MHmm1	49.01622	-124.52615	GIS_ID_Link32309	TimberWest
Nitinat Upper	MHmm1	49.01668	-124.5228	GIS_ID_Link32310	TimberWest
Nitinat Upper	MHmm1	49.0179	-124.52126	GIS_ID_Link32311	TimberWest
Nitinat Upper	MHmm1	49.01747	-124.52137	GIS_ID_Link32312	TimberWest
Nitinat Upper	MHmm1	49.01651	-124.52452	GIS_ID_Link32313	TimberWest
Nitinat Upper	MHmm1	49.01718	-124.52521	GIS_ID_Link32314	TimberWest
Nitinat Lower	CWHvm2	48.99565	-124.48458	GIS_ID_Link32315	TimberWest
Nitinat Upper	MHmm1	49.04035	-124.50636	GIS_ID_Link32316	TimberWest
Nitinat Upper	MHmm1	49.04038	-124.50718	GIS_ID_Link32317	TimberWest
Nitinat Upper	MHmm1	49.03976	-124.50645	GIS_ID_Link32318	TimberWest
Nitinat Upper	MHmm1	49.03819	-124.51021	GIS_ID_Link32319	TimberWest
Nitinat Upper	MHmm1	49.03931	-124.50685	GIS_ID_Link32320	TimberWest
Nitinat Upper	MHmm1	49.04024	-124.50681	GIS_ID_Link32321	TimberWest
Nitinat Upper	MHmm1	49.03841	-124.51169	GIS_ID_Link32322	TimberWest
Nitinat Upper	CWHmm2	49.10851	-124.56617	GIS_ID_Link32323	TimberWest
Nitinat Upper	CWHmm2	49.10929	-124.56615	GIS_ID_Link32324	TimberWest
Nitinat Upper	CWHmm2	49.10997	-124.56764	GIS_ID_Link32325	TimberWest
Nitinat Upper	CWHmm2	49.11073	-124.56773	GIS_ID_Link32326	TimberWest
Nitinat Upper	CWHmm2	49.11166	-124.56937	GIS_ID_Link32327	TimberWest
Nitinat Upper	CWHmm2	49.11023	-124.56513	GIS_ID_Link32328	TimberWest
Nitinat Upper	CWHmm2	49.10973	-124.56618	GIS_ID_Link32329	TimberWest
Nitinat Upper	CWHmm2	49.10936	-124.56721	GIS_ID_Link32330	TimberWest
Nitinat Upper	CWHmm2	49.10882	-124.56622	GIS_ID_Link32331	TimberWest

Location (Basin)	Biogeo Zone (BGC_LABEL)	Latitude	Longitude	GIS_ID	Ownership
Nitinat Upper	CWHmm2	49.1117	-124.56843	GIS_ID_Link32332	TimberWest
Nitinat Upper	CWHmm2	49.11161	-124.56935	GIS_ID_Link32333	TimberWest
Puntledge Beech CW	MHmm1	49.66159	-125.24471	GIS_ID_Link32334	TimberWest
Puntledge Browns CW	MHmm1	49.6656	-125.20652	GIS_ID_Link32335	TimberWest
Puntledge Browns CW	MHmm1	49.66478	-125.20596	GIS_ID_Link32336	TimberWest
Puntledge Rees - Kweishun CW	MHmm1	49.59011	-125.2892	GIS_ID_Link32337	TimberWest
Puntledge Rees - Kweishun CW	MHmm1	49.58927	-125.28987	GIS_ID_Link32338	TimberWest
Puntledge Rees - Kweishun CW	MHmm1	49.58874	-125.28707	GIS_ID_Link32339	TimberWest
Puntledge Rees - Kweishun CW	MHmm1	49.58881	-125.28608	GIS_ID_Link32340	TimberWest
Puntledge Beech CW	MHmm1	49.63451	-125.25113	GIS_ID_Link32341	TimberWest
Puntledge Beech CW	MHmm1	49.63566	-125.25275	GIS_ID_Link32342	TimberWest
Puntledge Beech CW	MHmm1	49.64215	-125.25744	GIS_ID_Link32343	TimberWest
Puntledge Beech CW	MHmm1	49.63907	-125.2559	GIS_ID_Link32344	TimberWest
Puntledge Beech CW	MHmm1	49.63749	-125.25454	GIS_ID_Link32345	TimberWest
Puntledge Beech CW	MHmm1	49.63456	-125.25123	GIS_ID_Link32346	TimberWest
Puntledge Beech CW	MHmm1	49.6388	-125.25519	GIS_ID_Link32347	TimberWest
Puntledge Beech CW	MHmm1	49.64031	-125.25665	GIS_ID_Link32348	TimberWest
Puntledge Rees - Kweishun CW	CWHmm2	49.58984	-125.30149	GIS_ID_Link32349	TimberWest
Puntledge Rees - Kweishun CW	CWHmm2	49.57543	-125.32326	GIS_ID_Link32350	TimberWest
Puntledge Rees - Kweishun CW	CWHmm2	49.57564	-125.32248	GIS_ID_Link32351	TimberWest
Puntledge Rees - Kweishun CW	CWHmm2	49.57464	-125.32302	GIS_ID_Link32352	TimberWest
Puntledge Rees - Kweishun CW	CWHmm2	49.57595	-125.32353	GIS_ID_Link32353	TimberWest
Puntledge Comox CW	CWHmm2	49.52058	-125.25918	GIS_ID_Link32354	TimberWest
Puntledge Comox CW	CWHmm2	49.52132	-125.26494	GIS_ID_Link32355	TimberWest
Puntledge Comox CW	CWHmm2	49.52053	-125.26127	GIS_ID_Link32356	TimberWest
Puntledge Comox CW	CWHmm2	49.52093	-125.25872	GIS_ID_Link32357	TimberWest
Puntledge Comox CW	CWHmm2	49.52096	-125.25735	GIS_ID_Link32358	TimberWest
Puntledge Comox CW	CWHmm2	49.52084	-125.25884	GIS_ID_Link32359	TimberWest
Puntledge Boston CW	MHmm1	49.64474	-125.19595	GIS_ID_Link32360	TimberWest
Puntledge Boston CW	MHmm1	49.64478	-125.19888	GIS_ID_Link32361	TimberWest
Puntledge Boston CW	MHmm1	49.64438	-125.19842	GIS_ID_Link32362	TimberWest
Puntledge Boston CW	MHmm1	49.64441	-125.19935	GIS_ID_Link32363	TimberWest
Puntledge Boston CW	MHmm1	49.6436	-125.19988	GIS_ID_Link32364	TimberWest
Puntledge Boston CW	MHmm1	49.64284	-125.20134	GIS_ID_Link32365	TimberWest
Puntledge Boston CW	MHmm1	49.64232	-125.20223	GIS_ID_Link32366	TimberWest
Puntledge Boston CW	MHmm1	49.64336	-125.20084	GIS_ID_Link32367	TimberWest
Puntledge Boston CW	MHmm1	49.64486	-125.19528	GIS_ID_Link32368	TimberWest
Puntledge Boston CW	MHmm1	49.64444	-125.1941	GIS_ID_Link32369	TimberWest
Puntledge Boston CW	MHmm1	49.64446	-125.19349	GIS_ID_Link32370	TimberWest
Puntledge Boston CW	MHmm1	49.64453	-125.19233	GIS_ID_Link32371	TimberWest
Puntledge Boston CW	MHmm1	49.64387	-125.19766	GIS_ID_Link32372	TimberWest
Puntledge Boston CW	MHmm1	49.64423	-125.19538	GIS_ID_Link32373	TimberWest
Puntledge Boston CW	MHmm1	49.64297	-125.19982	GIS_ID_Link32374	TimberWest
Puntledge Boston CW	MHmm1	49.64474	-125.19915	GIS_ID_Link32375	TimberWest
Puntledge Boston CW	MHmm1	49.64441	-125.19888	GIS_ID_Link32376	TimberWest
Puntledge Boston CW	MHmm1	49.64265	-125.20173	GIS_ID_Link32377	TimberWest
Puntledge Boston CW	MHmm1	49.64373	-125.19667	GIS_ID_Link32378	TimberWest
Puntledge Boston CW	MHmm1	49.64446	-125.1939	GIS_ID_Link32379	TimberWest
Puntledge Boston CW	MHmm1	49.64226	-125.20121	GIS_ID_Link32380	TimberWest
Puntledge Boston CW	MHmm1	49.64447	-125.19431	GIS_ID_Link32381	TimberWest
Puntledge Boston CW	MHmm1	49.64382	-125.19813	GIS_ID_Link32382	TimberWest

Location (Basin)	Biogeo Zone (BGC_LABEL)	Latitude	Longitude	GIS_ID	Ownership
Puntledge Rees - Kweishun CW	CWHmm2	49.56977	-125.31005	GIS_ID_Link32383	TimberWest
Puntledge Rees - Kweishun CW	MHmm1	49.56933	-125.30877	GIS_ID_Link32384	TimberWest
Puntledge Beech CW	MHmm1	49.63517	-125.25229	GIS_ID_Link32385	TimberWest
Puntledge Beech CW	MHmm1	49.63225	-125.2539	GIS_ID_Link32386	TimberWest
Puntledge Beech CW	MHmm1	49.63728	-125.25514	GIS_ID_Link32387	TimberWest
Puntledge Beech CW	MHmm1	49.63383	-125.25237	GIS_ID_Link32388	TimberWest
Puntledge Cruikshank CW	MHmm1	49.65308	-125.27066	GIS_ID_Link32389	TimberWest
Puntledge Cruikshank CW	MHmm1	49.65293	-125.27092	GIS_ID_Link32390	TimberWest
Puntledge Cruikshank CW	MHmm1	49.65586	-125.27163	GIS_ID_Link32391	TimberWest
Puntledge Cruikshank CW	MHmm1	49.65249	-125.27143	GIS_ID_Link32392	TimberWest
Puntledge Cruikshank CW	MHmm1	49.65348	-125.27108	GIS_ID_Link32393	TimberWest
Puntledge Cruikshank CW	MHmm1	49.65354	-125.27156	GIS_ID_Link32394	TimberWest
Puntledge Cruikshank CW	MHmm1	49.65619	-125.27321	GIS_ID_Link32395	TimberWest
Puntledge Cruikshank CW	MHmm1	49.65147	-125.27012	GIS_ID_Link32396	TimberWest
Puntledge Cruikshank CW	MHmm1	49.65472	-125.26897	GIS_ID_Link32397	TimberWest
Puntledge Cruikshank CW	MHmm1	49.65344	-125.27072	GIS_ID_Link32398	TimberWest
Puntledge Cruikshank CW	MHmm1	49.65354	-125.27166	GIS_ID_Link32399	TimberWest
Puntledge Cruikshank CW	MHmm1	49.65326	-125.27064	GIS_ID_Link32400	TimberWest
Puntledge Cruikshank CW	MHmm1	49.65342	-125.27166	GIS_ID_Link32401	TimberWest
Puntledge Cruikshank CW	MHmm1	49.65337	-125.27116	GIS_ID_Link32402	TimberWest
Puntledge Cruikshank CW	MHmm1	49.65505	-125.26908	GIS_ID_Link32403	TimberWest
Puntledge Rees - Kweishun CW	MHmm1	49.58349	-125.28684	GIS_ID_Link32404	TimberWest
Puntledge Rees - Kweishun CW	MHmm1	49.58339	-125.28927	GIS_ID_Link32405	TimberWest
Puntledge Rees - Kweishun CW	MHmm1	49.58322	-125.28683	GIS_ID_Link32406	TimberWest
Puntledge Rees - Kweishun CW	MHmm1	49.58292	-125.28566	GIS_ID_Link32407	TimberWest
Puntledge Rees - Kweishun CW	MHmm1	49.58335	-125.28796	GIS_ID_Link32408	TimberWest
Puntledge Rees - Kweishun CW	MHmm1	49.58194	-125.2837	GIS_ID_Link32409	TimberWest
Puntledge Rees - Kweishun CW	MHmm1	49.58123	-125.28429	GIS_ID_Link32410	TimberWest
Puntledge Rees - Kweishun CW	MHmm1	49.583	-125.2876	GIS_ID_Link32411	TimberWest
Puntledge Rees - Kweishun CW	MHmm1	49.58314	-125.28883	GIS_ID_Link32412	TimberWest
Puntledge Rees - Kweishun CW	MHmm1	49.58242	-125.28582	GIS_ID_Link32413	TimberWest
Puntledge Rees - Kweishun CW	MHmm1	49.58338	-125.28663	GIS_ID_Link32414	TimberWest
Puntledge Rees - Kweishun CW	MHmm1	49.58332	-125.28702	GIS_ID_Link32415	TimberWest
Puntledge Rees - Kweishun CW	MHmm1	49.58296	-125.28744	GIS_ID_Link32416	TimberWest
Puntledge Rees - Kweishun CW	MHmm1	49.5831	-125.28612	GIS_ID_Link32417	TimberWest
Puntledge Rees - Kweishun CW	MHmm1	49.58302	-125.28639	GIS_ID_Link32418	TimberWest
Puntledge Rees - Kweishun CW	CWHmm2	49.60947	-125.33509	GIS_ID_Link32419	TimberWest
Puntledge Rees - Kweishun CW	CWHmm2	49.61018	-125.3333	GIS_ID_Link32420	TimberWest
Puntledge Rees - Kweishun CW	CWHmm2	49.6107	-125.33587	GIS_ID_Link32421	TimberWest
Puntledge Rees - Kweishun CW	CWHmm2	49.61018	-125.33337	GIS_ID_Link32422	TimberWest
Puntledge Rees - Kweishun CW	CWHmm2	49.61059	-125.33616	GIS_ID_Link32423	TimberWest
Puntledge Willemar CW	CWHmm2	49.55396	-125.22506	GIS_ID_Link32424	TimberWest
Puntledge Willemar CW	CWHmm2	49.55378	-125.22458	GIS_ID_Link32425	TimberWest
Puntledge Willemar CW	MHmm1	49.5517	-125.22259	GIS_ID_Link32426	TimberWest
Puntledge Willemar CW	MHmm1	49.54931	-125.2213	GIS_ID_Link32427	TimberWest
Puntledge Willemar CW	MHmm1	49.55146	-125.22344	GIS_ID_Link32428	TimberWest
Puntledge Willemar CW	MHmm1	49.54895	-125.22074	GIS_ID_Link32429	TimberWest
Puntledge Beech CW	MHmm1	49.64019	-125.25867	GIS_ID_Link32430	TimberWest
Puntledge Beech CW	MHmm1	49.64009	-125.25786	GIS_ID_Link32431	TimberWest
Puntledge Beech CW	MHmm1	49.64084	-125.25861	GIS_ID_Link32432	TimberWest
Puntledge Beech CW	MHmm1	49.6404	-125.25822	GIS_ID_Link32433	TimberWest

Location (Basin)	Biogeo Zone (BGC_LABEL)	Latitude	Longitude	GIS_ID	Ownership
Puntledge Rees - Kweishun CW	MHmm1	49.62492	-125.30123	GIS_ID_Link32434	TimberWest
Puntledge Rees - Kweishun CW	MHmm1	49.6219	-125.30331	GIS_ID_Link32435	TimberWest
Puntledge Rees - Kweishun CW	MHmm1	49.62469	-125.30062	GIS_ID_Link32436	TimberWest
Puntledge Rees - Kweishun CW	MHmm1	49.62369	-125.29966	GIS_ID_Link32437	TimberWest
Puntledge Rees - Kweishun CW	MHmm1	49.62306	-125.30315	GIS_ID_Link32438	TimberWest
Puntledge Rees - Kweishun CW	MHmm1	49.62358	-125.30199	GIS_ID_Link32439	TimberWest
Puntledge Rees - Kweishun CW	MHmm1	49.62036	-125.3021	GIS_ID_Link32440	TimberWest
Puntledge Rees - Kweishun CW	MHmm1	49.62207	-125.30239	GIS_ID_Link32441	TimberWest
Puntledge Rees - Kweishun CW	MHmm1	49.62192	-125.30226	GIS_ID_Link32442	TimberWest
Puntledge Rees - Kweishun CW	MHmm1	49.62227	-125.29988	GIS_ID_Link32443	TimberWest
Puntledge Rees - Kweishun CW	MHmm1	49.62227	-125.30115	GIS_ID_Link32444	TimberWest
Puntledge Rees - Kweishun CW	MHmm1	49.62202	-125.29918	GIS_ID_Link32445	TimberWest
Puntledge Rees - Kweishun CW	MHmm1	49.62181	-125.30108	GIS_ID_Link32446	TimberWest
Puntledge Rees - Kweishun CW	MHmm1	49.62398	-125.3044	GIS_ID_Link32447	TimberWest
Puntledge Rees - Kweishun CW	MHmm1	49.62194	-125.29936	GIS_ID_Link32448	TimberWest
Puntledge Rees - Kweishun CW	MHmm1	49.62353	-125.30032	GIS_ID_Link32449	TimberWest
Puntledge Rees - Kweishun CW	MHmm1	49.62208	-125.30044	GIS_ID_Link32450	TimberWest
Puntledge Rees - Kweishun CW	MHmm1	49.62166	-125.30254	GIS_ID_Link32451	TimberWest
Puntledge Rees - Kweishun CW	MHmm1	49.62485	-125.3011	GIS_ID_Link32452	TimberWest
Puntledge Rees - Kweishun CW	MHmm1	49.62225	-125.30308	GIS_ID_Link32453	TimberWest
Puntledge Rees - Kweishun CW	MHmm1	49.62456	-125.30004	GIS_ID_Link32454	TimberWest
Puntledge Rees - Kweishun CW	MHmm1	49.62167	-125.30332	GIS_ID_Link32455	TimberWest
Puntledge Rees - Kweishun CW	MHmm1	49.62337	-125.30272	GIS_ID_Link32456	TimberWest
Puntledge Rees - Kweishun CW	MHmm1	49.622	-125.30211	GIS_ID_Link32457	TimberWest
Puntledge Rees - Kweishun CW	MHmm1	49.62224	-125.30006	GIS_ID_Link32458	TimberWest
Puntledge Boston CW	MHmm1	49.64557	-125.1903	GIS_ID_Link32459	TimberWest
Puntledge Boston CW	MHmm1	49.64425	-125.19026	GIS_ID_Link32460	TimberWest
Puntledge Boston CW	MHmm1	49.64485	-125.19102	GIS_ID_Link32461	TimberWest
Puntledge Boston CW	MHmm1	49.64448	-125.19027	GIS_ID_Link32462	TimberWest
Puntledge Boston CW	MHmm1	49.64433	-125.18987	GIS_ID_Link32463	TimberWest
Puntledge Boston CW	MHmm1	49.6451	-125.19006	GIS_ID_Link32464	TimberWest
Puntledge Boston CW	MHmm1	49.64445	-125.19003	GIS_ID_Link32465	TimberWest
Puntledge Boston CW	MHmm1	49.64471	-125.19052	GIS_ID_Link32466	TimberWest
Puntledge Boston CW	MHmm1	49.64487	-125.19084	GIS_ID_Link32467	TimberWest
Puntledge Beech CW	MHmm1	49.66014	-125.25387	GIS_ID_Link32468	TimberWest
Puntledge Moat - Eric CW	MHmm1	49.68616	-125.3625	GIS_ID_Link32469	TimberWest
Tsolum Upper	MHmm1	49.7605	-125.27486	GIS_ID_Link32470	TimberWest
Tsolum Upper	MHmm1	49.76107	-125.27516	GIS_ID_Link32471	TimberWest
Puntledge Pearce CW	CWHmm2	49.6435	-125.2266	GIS_ID_Link32472	TimberWest
Puntledge Browns CW	CWHmm2	49.70504	-125.21262	GIS_ID_Link32473	TimberWest
Puntledge Moat - Eric CW	MHmm1	49.68521	-125.36009	GIS_ID_Link32474	TimberWest
Puntledge Moat - Eric CW	MHmm1	49.68537	-125.36459	GIS_ID_Link32475	TimberWest
Puntledge Moat - Eric CW	MHmm1	49.68484	-125.36448	GIS_ID_Link32476	TimberWest
Puntledge Moat - Eric CW	MHmm1	49.68522	-125.36232	GIS_ID_Link32477	TimberWest
Puntledge Moat - Eric CW	MHmm1	49.68503	-125.36649	GIS_ID_Link32478	TimberWest
Puntledge Moat - Eric CW	MHmm1	49.68513	-125.36038	GIS_ID_Link32479	TimberWest
Puntledge Moat - Eric CW	MHmm1	49.68524	-125.36038	GIS_ID_Link32480	TimberWest
Puntledge Moat - Eric CW	MHmm1	49.68515	-125.36074	GIS_ID_Link32481	TimberWest
Puntledge Moat - Eric CW	MHmm1	49.68516	-125.3618	GIS_ID_Link32482	TimberWest
Puntledge Moat - Eric CW	MHmm1	49.68508	-125.36237	GIS_ID_Link32483	TimberWest
Puntledge Moat - Eric CW	MHmm1	49.68503	-125.36476	GIS_ID_Link32484	TimberWest

Location (Basin)	Biogeo Zone (BGC_LABEL)	Latitude	Longitude	GIS_ID	Ownership
Puntledge Browns CW	MHmm1	49.71089	-125.20756	GIS_ID_Link32485	TimberWest
Puntledge Browns CW	MHmm1	49.70863	-125.20558	GIS_ID_Link32486	TimberWest
Puntledge Browns CW	MHmm1	49.70988	-125.20641	GIS_ID_Link32487	TimberWest
Puntledge Browns CW	MHmm1	49.70891	-125.20793	GIS_ID_Link32488	TimberWest
Puntledge Browns CW	MHmm1	49.70826	-125.20452	GIS_ID_Link32489	TimberWest
Puntledge Browns CW	MHmm1	49.71072	-125.20709	GIS_ID_Link32490	TimberWest
Puntledge Browns CW	MHmm1	49.70885	-125.20582	GIS_ID_Link32491	TimberWest
Puntledge Browns CW	MHmm1	49.71041	-125.20846	GIS_ID_Link32492	TimberWest
Puntledge Willemar CW	CWHmm2	49.54919	-125.21352	GIS_ID_Link32493	TimberWest
Puntledge Willemar CW	CWHmm2	49.54871	-125.21367	GIS_ID_Link32494	TimberWest
Puntledge Willemar CW	CWHmm2	49.54893	-125.21362	GIS_ID_Link32495	TimberWest
Puntledge Willemar CW	CWHmm2	49.54906	-125.2158	GIS_ID_Link32496	TimberWest
Puntledge Willemar CW	MHmm1	49.55054	-125.21759	GIS_ID_Link32497	TimberWest
Puntledge Willemar CW	MHmm1	49.5502	-125.21755	GIS_ID_Link32498	TimberWest
Puntledge Willemar CW	MHmm1	49.55023	-125.21682	GIS_ID_Link32499	TimberWest
Nitinat Upper	CWHmm2	49.01421	-124.53481	GIS_ID_Link32500	TimberWest
Nitinat Upper	CWHmm2	49.07097	-124.58921	GIS_ID_Link32501	TimberWest
Nanaimo Green	MHmm1	49.02931	-124.39499	GIS_ID_Link32502	TimberWest
Nanaimo Green	MHmm1	49.0285	-124.3953	GIS_ID_Link32503	TimberWest
Nanaimo Green	MHmm1	49.02837	-124.39519	GIS_ID_Link32504	TimberWest
Nanaimo Green	MHmm1	49.02901	-124.39502	GIS_ID_Link32505	TimberWest
Nitinat Upper	MHmm1	49.00437	-124.53037	GIS_ID_Link32506	TimberWest
Nanaimo Upper	CWHmm2	49.06064	-124.51222	GIS_ID_Link32507	TimberWest
Nanaimo Upper	CWHmm2	49.06197	-124.51382	GIS_ID_Link32508	TimberWest
Nanaimo Upper	CWHmm2	49.06051	-124.51217	GIS_ID_Link32509	TimberWest
Nanaimo Green	CWHmm2	49.03532	-124.40095	GIS_ID_Link32510	TimberWest
Nanaimo Green	CWHmm2	49.03432	-124.40398	GIS_ID_Link32511	TimberWest
Nanaimo Green	CWHmm2	49.03531	-124.40248	GIS_ID_Link32512	TimberWest
Nanaimo Upper	MHmm1	49.11802	-124.51512	GIS_ID_Link32513	TimberWest
Nanaimo Upper	MHmm1	49.11864	-124.51662	GIS_ID_Link32514	TimberWest
Nitinat Upper	CWHmm2	49.01781	-124.52973	GIS_ID_Link32515	TimberWest
Nanaimo Green	CWHmm2	49.02767	-124.32515	GIS_ID_Link32516	TimberWest
Nitinat Upper	CWHmm2	49.01007	-124.53024	GIS_ID_Link32517	TimberWest
Nitinat Upper	CWHmm2	49.01175	-124.53071	GIS_ID_Link32518	TimberWest
Nitinat Upper	CWHmm2	49.01104	-124.52938	GIS_ID_Link32519	TimberWest
Nitinat Upper	CWHmm2	49.01168	-124.53052	GIS_ID_Link32520	TimberWest
Nanaimo Green	CWHmm2	49.01858	-124.32087	GIS_ID_Link32521	TimberWest
Nanaimo Green	CWHmm2	49.02424	-124.32259	GIS_ID_Link32522	TimberWest
Nanaimo Green	CWHmm2	49.02072	-124.32006	GIS_ID_Link32523	TimberWest
Nanaimo Green	MHmm1	49.02541	-124.32252	GIS_ID_Link32524	TimberWest
Nanaimo Green	CWHmm2	49.03025	-124.32789	GIS_ID_Link32525	TimberWest
Nanaimo Green	CWHmm2	49.02885	-124.32625	GIS_ID_Link32526	TimberWest
Nanaimo Green	MHmm1	49.02981	-124.32693	GIS_ID_Link32527	TimberWest
Nitinat Lower	MHmm1	49.00792	-124.49995	GIS_ID_Link32528	TimberWest
Nitinat Lower	CWHmm2	49.01048	-124.49936	GIS_ID_Link32529	TimberWest
Nanaimo Green	CWHmm2	49.03237	-124.39471	GIS_ID_Link32530	TimberWest
Nanaimo Green	CWHmm2	49.03253	-124.3961	GIS_ID_Link32531	TimberWest
Nanaimo Green	MHmm1	49.03115	-124.39711	GIS_ID_Link32532	TimberWest
Nanaimo Green	MHmm1	49.03124	-124.39545	GIS_ID_Link32533	TimberWest
Nanaimo Green	MHmm1	49.03225	-124.39579	GIS_ID_Link32534	TimberWest
Nanaimo Green	MHmm1	49.03221	-124.39722	GIS_ID_Link32535	TimberWest

Location (Basin)	Biogeo Zone (BGC_LABEL)	Latitude	Longitude	GIS_ID	Ownership
Nanaimo Green	MHmm1	49.03208	-124.39654	GIS_ID_Link32536	TimberWest
Nanaimo Green	CWHmm2	49.03241	-124.395	GIS_ID_Link32537	TimberWest
Nanaimo Green	MHmm1	49.03121	-124.39663	GIS_ID_Link32538	TimberWest
Nanaimo Green	MHmm1	49.03231	-124.39648	GIS_ID_Link32539	TimberWest
Nanaimo Green	MHmm1	49.03218	-124.39647	GIS_ID_Link32540	TimberWest
Nanaimo Upper	CWHmm2	49.04476	-124.48524	GIS_ID_Link32541	TimberWest
Nanaimo Upper	CWHmm2	49.04406	-124.48778	GIS_ID_Link32542	TimberWest
Nanaimo Upper	CWHmm2	49.04317	-124.4832	GIS_ID_Link32543	TimberWest
Nanaimo Upper	CWHmm2	49.04434	-124.48418	GIS_ID_Link32544	TimberWest
Nanaimo Upper	CWHmm2	49.04257	-124.48254	GIS_ID_Link32545	TimberWest
Nanaimo Upper	CWHmm2	49.04437	-124.48451	GIS_ID_Link32546	TimberWest
Nanaimo Upper	CWHmm2	49.04379	-124.48367	GIS_ID_Link32547	TimberWest
Nanaimo Upper	CWHmm2	49.04346	-124.48413	GIS_ID_Link32548	TimberWest
Nanaimo Upper	CWHmm2	49.04277	-124.49021	GIS_ID_Link32549	TimberWest
Nanaimo Upper	CWHmm2	49.0433	-124.48906	GIS_ID_Link32550	TimberWest
Nanaimo Upper	CWHmm2	49.04282	-124.48299	GIS_ID_Link32551	TimberWest
Nanaimo Upper	CWHmm2	49.04463	-124.48523	GIS_ID_Link32552	TimberWest
Nanaimo Upper	CWHmm2	49.04504	-124.48737	GIS_ID_Link32553	TimberWest
Nanaimo Upper	CWHmm2	49.04446	-124.48498	GIS_ID_Link32554	TimberWest
Nanaimo Upper	CWHmm2	49.04474	-124.4862	GIS_ID_Link32555	TimberWest
Nanaimo Upper	CWHmm2	49.04381	-124.48397	GIS_ID_Link32556	TimberWest
Nitinat Upper	MHmm1	49.01882	-124.51181	GIS_ID_Link32557	TimberWest
Nitinat Upper	MHmm1	49.00278	-124.53311	GIS_ID_Link32558	TimberWest
Nanaimo Green	CWHmm2	49.02874	-124.38698	GIS_ID_Link32559	TimberWest
Nanaimo Green	CWHmm2	49.02961	-124.39054	GIS_ID_Link32560	TimberWest
Nanaimo Green	MHmm1	49.0288	-124.38981	GIS_ID_Link32561	TimberWest
Nanaimo Green	MHmm1	49.02912	-124.39063	GIS_ID_Link32562	TimberWest
Nanaimo Green	MHmm1	49.02849	-124.38632	GIS_ID_Link32563	TimberWest
Nanaimo Green	MHmm1	49.02888	-124.38859	GIS_ID_Link32564	TimberWest
Nanaimo Green	CWHmm2	49.02889	-124.38785	GIS_ID_Link32565	TimberWest
Nanaimo Green	CWHmm2	49.02955	-124.39028	GIS_ID_Link32566	TimberWest
Nanaimo Green	MHmm1	49.02829	-124.3859	GIS_ID_Link32567	TimberWest
Nanaimo Green	MHmm1	49.02835	-124.38594	GIS_ID_Link32568	TimberWest
Nanaimo Green	MHmm1	49.02905	-124.39026	GIS_ID_Link32569	TimberWest
Nanaimo Green	MHmm1	49.02874	-124.38945	GIS_ID_Link32570	TimberWest
Nitinat Lower	MHmm1	48.98093	-124.47824	GIS_ID_Link32571	TimberWest
Nitinat Lower	MHmm1	48.97994	-124.48095	GIS_ID_Link32572	TimberWest
Nitinat Lower	MHmm1	48.98068	-124.47899	GIS_ID_Link32573	TimberWest
Nitinat Lower	MHmm1	48.97992	-124.47984	GIS_ID_Link32574	TimberWest
Nitinat Lower	MHmm1	48.98164	-124.47797	GIS_ID_Link32575	TimberWest
Nitinat Lower	MHmm1	48.98019	-124.47937	GIS_ID_Link32576	TimberWest
Nitinat Lower	MHmm1	48.98111	-124.47851	GIS_ID_Link32577	TimberWest
Nitinat Lower	MHmm1	48.97977	-124.48065	GIS_ID_Link32578	TimberWest
Nanaimo Green	CWHmm2	49.02443	-124.40549	GIS_ID_Link32579	TimberWest
Nitinat Upper	CWHmm2	49.01103	-124.53133	GIS_ID_Link32580	TimberWest
Nitinat Upper	CWHmm2	49.01128	-124.53066	GIS_ID_Link32581	TimberWest
Nitinat Upper	CWHmm2	49.01324	-124.53171	GIS_ID_Link32582	TimberWest
Nitinat Upper	CWHmm2	49.0113	-124.53111	GIS_ID_Link32583	TimberWest
Nitinat Upper	CWHmm2	49.01234	-124.52999	GIS_ID_Link32584	TimberWest
Nitinat Lower	MHmm1	48.97393	-124.48255	GIS_ID_Link32585	TimberWest
Nitinat Lower	CWHvm2	48.97464	-124.4839	GIS_ID_Link32586	TimberWest

Location (Basin)	Biogeo Zone (BGC_LABEL)	Latitude	Longitude	GIS_ID	Ownership
Nitinat Upper	CWHmm2	49.02571	-124.52781	GIS_ID_Link32587	TimberWest
Nitinat Upper	CWHmm2	49.02627	-124.52683	GIS_ID_Link32588	TimberWest
Nanaimo Green	MHmm1	49.02881	-124.39843	GIS_ID_Link32589	TimberWest
Nitinat Lower	MHmm1	48.96672	-124.47643	GIS_ID_Link32590	TimberWest
Nitinat Lower	MHmm1	48.96806	-124.47897	GIS_ID_Link32591	TimberWest
Nitinat Lower	MHmm1	48.96922	-124.48134	GIS_ID_Link32592	TimberWest
Nitinat Lower	MHmm1	48.97011	-124.48061	GIS_ID_Link32593	TimberWest
Nitinat Lower	MHmm1	48.96589	-124.47516	GIS_ID_Link32594	TimberWest
Nitinat Lower	MHmm1	48.96813	-124.47816	GIS_ID_Link32595	TimberWest
Nanaimo Upper	CWHmm2	49.08173	-124.52738	GIS_ID_Link32596	TimberWest
Nitinat Upper	CWHmm2	49.08619	-124.53145	GIS_ID_Link32597	TimberWest
Nitinat Upper	CWHmm2	49.08461	-124.53127	GIS_ID_Link32598	TimberWest
Nitinat Upper	CWHmm2	49.08197	-124.52548	GIS_ID_Link32599	TimberWest
Nitinat Upper	CWHmm2	49.08194	-124.52653	GIS_ID_Link32600	TimberWest
Nitinat Upper	MHmm1	49.08824	-124.52785	GIS_ID_Link32601	TimberWest
Nitinat Upper	MHmm1	49.08958	-124.52555	GIS_ID_Link32602	TimberWest
Nitinat Upper	MHmm1	49.08319	-124.52895	GIS_ID_Link32603	TimberWest
Nitinat Upper	MHmm1	49.08726	-124.53072	GIS_ID_Link32604	TimberWest
Nitinat Upper	MHmm1	49.08773	-124.53021	GIS_ID_Link32605	TimberWest
Nitinat Upper	MHmm1	49.08704	-124.52832	GIS_ID_Link32606	TimberWest
Nitinat Upper	MHmm1	49.09067	-124.52509	GIS_ID_Link32607	TimberWest
Nitinat Upper	CWHmm2	49.0818	-124.52548	GIS_ID_Link32608	TimberWest
Nitinat Upper	MHmm1	49.08262	-124.52626	GIS_ID_Link32609	TimberWest
Nanaimo Green	CWHmm2	49.02826	-124.40175	GIS_ID_Link32610	TimberWest
Nanaimo Green	CWHmm2	49.02738	-124.40246	GIS_ID_Link32611	TimberWest
Nanaimo Green	CWHmm2	49.0274	-124.40506	GIS_ID_Link32612	TimberWest
Nanaimo Upper	CWHmm2	49.11033	-124.39419	GIS_ID_Link32613	TimberWest
Nanaimo Upper	CWHmm2	49.11186	-124.39465	GIS_ID_Link32614	TimberWest
Nanaimo Upper	CWHmm2	49.11188	-124.39453	GIS_ID_Link32615	TimberWest
Nanaimo Upper	CWHmm2	49.11177	-124.39504	GIS_ID_Link32616	TimberWest
Nanaimo Upper	CWHmm2	49.11182	-124.39464	GIS_ID_Link32617	TimberWest
Nitinat Lower	MHmm1	48.97394	-124.47669	GIS_ID_Link32618	TimberWest
Nitinat Lower	MHmm1	48.9737	-124.47745	GIS_ID_Link32619	TimberWest
Nitinat Lower	MHmm1	48.97406	-124.47639	GIS_ID_Link32620	TimberWest
Nitinat Lower	MHmm1	48.97406	-124.47604	GIS_ID_Link32621	TimberWest
Nitinat Lower	MHmm1	48.9742	-124.47838	GIS_ID_Link32622	TimberWest
Nitinat Lower	MHmm1	48.97343	-124.47826	GIS_ID_Link32623	TimberWest
Nitinat Lower	MHmm1	48.97403	-124.4758	GIS_ID_Link32624	TimberWest
Nitinat Lower	MHmm1	48.97462	-124.47672	GIS_ID_Link32625	TimberWest
Nitinat Lower	MHmm1	48.97411	-124.47636	GIS_ID_Link32626	TimberWest
Nitinat Lower	MHmm1	48.97382	-124.47846	GIS_ID_Link32627	TimberWest
Nitinat Lower	MHmm1	48.97353	-124.47742	GIS_ID_Link32628	TimberWest
Nitinat Lower	CWHmm2	49.00991	-124.50235	GIS_ID_Link32629	TimberWest
Nitinat Lower	CWHmm2	49.01085	-124.506	GIS_ID_Link32630	TimberWest
Nitinat Lower	CWHmm2	49.01175	-124.50266	GIS_ID_Link32631	TimberWest
Nitinat Lower	CWHmm2	49.01009	-124.50253	GIS_ID_Link32632	TimberWest
Nitinat Lower	CWHmm2	49.01077	-124.50115	GIS_ID_Link32633	TimberWest
Nitinat Lower	CWHmm2	49.01002	-124.50535	GIS_ID_Link32634	TimberWest
Nitinat Lower	CWHmm2	49.01057	-124.50493	GIS_ID_Link32635	TimberWest
Nitinat Lower	CWHmm2	49.01146	-124.50409	GIS_ID_Link32636	TimberWest
Nitinat Lower	CWHmm2	49.01029	-124.50737	GIS_ID_Link32637	TimberWest

Location (Basin)	Biogeo Zone (BGC_LABEL)	Latitude	Longitude	GIS_ID	Ownership
Nanaimo Green	MHmm1	49.03306	-124.32804	GIS_ID_Link32638	TimberWest
Nitinat Upper	MHmm1	49.13681	-124.55224	GIS_ID_Link32639	TimberWest
Nitinat Upper	MHmm1	49.1379	-124.55271	GIS_ID_Link32640	TimberWest
Nitinat Upper	MHmm1	49.13762	-124.55282	GIS_ID_Link32641	TimberWest
Nitinat Upper	MHmm1	49.13724	-124.55405	GIS_ID_Link32642	TimberWest
Nitinat Upper	MHmm1	49.13665	-124.55417	GIS_ID_Link32643	TimberWest
Nitinat Upper	MHmm1	49.1372	-124.55263	GIS_ID_Link32644	TimberWest
Nitinat Upper	MHmm1	49.13887	-124.55254	GIS_ID_Link32645	TimberWest
Nitinat Upper	MHmm1	49.1373	-124.55232	GIS_ID_Link32646	TimberWest
Nitinat Upper	MHmm1	49.13751	-124.55246	GIS_ID_Link32647	TimberWest
Nitinat Upper	MHmm1	49.09401	-124.56822	GIS_ID_Link32648	TimberWest
Nitinat Upper	MHmm1	49.09547	-124.56866	GIS_ID_Link32649	TimberWest
Nitinat Upper	CWHmm2	49.02221	-124.51349	GIS_ID_Link32650	TimberWest
Nitinat Upper	CWHmm2	49.02149	-124.51358	GIS_ID_Link32651	TimberWest
Nitinat Upper	CWHmm2	49.0226	-124.51458	GIS_ID_Link32652	TimberWest
Nitinat Upper	MHmm1	49.02251	-124.51319	GIS_ID_Link32653	TimberWest
Nitinat Upper	MHmm1	49.02017	-124.51312	GIS_ID_Link32654	TimberWest
Nitinat Upper	MHmm1	49.02324	-124.51292	GIS_ID_Link32655	TimberWest
Nitinat Upper	MHmm1	49.02347	-124.51347	GIS_ID_Link32656	TimberWest
Nitinat Upper	CWHmm2	49.02194	-124.51429	GIS_ID_Link32657	TimberWest
Nitinat Upper	CWHmm2	49.02106	-124.51318	GIS_ID_Link32658	TimberWest
Nitinat Upper	CWHmm2	49.0219	-124.51368	GIS_ID_Link32659	TimberWest
Nitinat Upper	CWHmm2	49.02245	-124.51269	GIS_ID_Link32660	TimberWest
Nitinat Upper	MHmm1	49.02292	-124.51337	GIS_ID_Link32661	TimberWest
Nitinat Upper	MHmm1	49.02391	-124.51386	GIS_ID_Link32662	TimberWest
Nitinat Lower	MHmm1	48.97524	-124.4791	GIS_ID_Link32663	TimberWest
Nanaimo Green	MHmm1	49.01788	-124.34095	GIS_ID_Link32664	TimberWest
Nanaimo Dunsmuir CW	MHmm1	49.03515	-124.32865	GIS_ID_Link32665	TimberWest
Nitinat Lower	MHmm1	48.97713	-124.48239	GIS_ID_Link32666	TimberWest
Nitinat Lower	MHmm1	48.97593	-124.48174	GIS_ID_Link32667	TimberWest
Nitinat Upper	CWHmm2	49.09712	-124.57258	GIS_ID_Link32668	TimberWest
Nitinat Upper	MHmm1	49.09666	-124.5716	GIS_ID_Link32669	TimberWest
Nanaimo Upper	CWHmm2	49.02454	-124.4537	GIS_ID_Link32670	TimberWest
Nitinat Upper	MHmm1	49.14359	-124.58256	GIS_ID_Link32671	TimberWest
Nitinat Upper	MHmm1	49.14457	-124.58275	GIS_ID_Link32672	TimberWest
Nitinat Upper	MHmm1	49.14321	-124.58319	GIS_ID_Link32673	TimberWest
Nitinat Upper	MHmm1	49.14594	-124.58287	GIS_ID_Link32674	TimberWest
Nitinat Lower	MHmm1	48.96973	-124.47194	GIS_ID_Link32675	TimberWest
Nanaimo Upper	CWHmm2	49.06458	-124.50548	GIS_ID_Link32676	TimberWest
Nanaimo Upper	CWHmm2	49.06536	-124.5065	GIS_ID_Link32677	TimberWest
Nanaimo Upper	CWHmm2	49.06508	-124.50464	GIS_ID_Link32678	TimberWest
Nanaimo Upper	CWHmm2	49.0649	-124.50454	GIS_ID_Link32679	TimberWest
Nanaimo Upper	CWHmm2	49.06493	-124.50478	GIS_ID_Link32680	TimberWest
Nitinat Upper	CWHmm2	49.13937	-124.58152	GIS_ID_Link32681	TimberWest
Nitinat Lower	CWHvm2	48.99718	-124.48648	GIS_ID_Link32682	TimberWest
Nitinat Lower	CWHvm2	48.99747	-124.48593	GIS_ID_Link32683	TimberWest
Nitinat Lower	CWHvm2	48.99595	-124.48402	GIS_ID_Link32684	TimberWest
Nitinat Lower	CWHvm2	48.998	-124.48704	GIS_ID_Link32685	TimberWest
Nitinat Lower	CWHvm2	48.99898	-124.48687	GIS_ID_Link32686	TimberWest
Nitinat Lower	CWHmm2	48.99852	-124.48714	GIS_ID_Link32687	TimberWest
Nitinat Lower	CWHmm2	48.99678	-124.49307	GIS_ID_Link32688	TimberWest

Location (Basin)	Biogeo Zone (BGC_LABEL)	Latitude	Longitude	GIS_ID	Ownership
Nitinat Lower	CWHmm2	48.99688	-124.49253	GIS_ID_Link32689	TimberWest
Nitinat Lower	CWHmm2	48.99883	-124.49265	GIS_ID_Link32690	TimberWest
Nitinat Lower	CWHmm2	48.9953	-124.49206	GIS_ID_Link32691	TimberWest
Nitinat Lower	CWHmm2	48.99675	-124.4924	GIS_ID_Link32692	TimberWest
Nitinat Lower	CWHmm2	48.99854	-124.49279	GIS_ID_Link32693	TimberWest
Nitinat Lower	CWHmm2	48.99769	-124.49284	GIS_ID_Link32694	TimberWest
Nitinat Lower	CWHmm2	48.9969	-124.49288	GIS_ID_Link32695	TimberWest
Nitinat Lower	CWHmm2	48.99858	-124.49271	GIS_ID_Link32696	TimberWest
Nanaimo Green	MHmm1	48.99604	-124.33555	GIS_ID_Link32697	TimberWest
Englishman Middle CW	MHmm1	49.14355	-124.38996	GIS_ID_Link32698	TimberWest
Englishman Middle CW	MHmm1	49.14292	-124.39054	GIS_ID_Link32699	TimberWest
Englishman Middle CW	MHmm1	49.1439	-124.39054	GIS_ID_Link32700	TimberWest
Englishman Middle CW	MHmm1	49.14315	-124.39029	GIS_ID_Link32701	TimberWest
Englishman Middle CW	MHmm1	49.143	-124.39033	GIS_ID_Link32702	TimberWest
Englishman Middle CW	MHmm1	49.14332	-124.39062	GIS_ID_Link32703	TimberWest
Englishman Middle CW	MHmm1	49.14306	-124.39054	GIS_ID_Link32704	TimberWest
Englishman Middle CW	MHmm1	49.14308	-124.39026	GIS_ID_Link32705	TimberWest
Nanaimo Green	MHmm1	48.99589	-124.33794	GIS_ID_Link32706	TimberWest
Nanaimo Green	MHmm1	48.99637	-124.33924	GIS_ID_Link32707	TimberWest
Nanaimo Green	MHmm1	48.99586	-124.33829	GIS_ID_Link32708	TimberWest
Nanaimo Green	MHmm1	48.99613	-124.33733	GIS_ID_Link32709	TimberWest
Nanaimo Middle	CWHmm2	49.13245	-124.38739	GIS_ID_Link32710	TimberWest
Nanaimo Green	CWHmm2	49.01312	-124.34124	GIS_ID_Link32711	TimberWest
Nitinat Lower	MHmm1	48.97227	-124.47233	GIS_ID_Link32712	TimberWest
Nanaimo Green	MHmm1	48.9691	-124.33658	GIS_ID_Link32713	TimberWest
Nitinat Upper	CWHmm2	49.06419	-124.53003	GIS_ID_Link32714	TimberWest
Nitinat Upper	CWHvm1	49.06189	-124.53176	GIS_ID_Link32715	TimberWest
Nitinat Upper	CWHvm1	49.06145	-124.53172	GIS_ID_Link32716	TimberWest
Nitinat Upper	CWHvm1	49.062	-124.53145	GIS_ID_Link32717	TimberWest
Nitinat Upper	CWHvm1	49.06136	-124.53304	GIS_ID_Link32718	TimberWest
Nitinat Upper	CWHvm1	49.0627	-124.53137	GIS_ID_Link32719	TimberWest
Nitinat Upper	CWHvm1	49.06311	-124.53166	GIS_ID_Link32720	TimberWest
Nitinat Upper	CWHvm1	49.06254	-124.53333	GIS_ID_Link32721	TimberWest
Nitinat Upper	CWHmm2	49.06408	-124.53006	GIS_ID_Link32722	TimberWest
Nitinat Upper	CWHvm1	49.06237	-124.53114	GIS_ID_Link32723	TimberWest
Nitinat Upper	CWHvm1	49.06126	-124.53241	GIS_ID_Link32724	TimberWest
Nitinat Upper	CWHvm1	49.06212	-124.53147	GIS_ID_Link32725	TimberWest
Nitinat Upper	CWHvm1	49.06247	-124.53218	GIS_ID_Link32726	TimberWest
Nanaimo Upper	CWHmm2	49.06222	-124.5197	GIS_ID_Link32727	TimberWest
Nanaimo Upper	CWHmm2	49.06186	-124.51803	GIS_ID_Link32728	TimberWest
Nitinat Upper	CWHmm2	49.09249	-124.5312	GIS_ID_Link32729	TimberWest
Nitinat Upper	CWHmm2	49.09207	-124.53054	GIS_ID_Link32730	TimberWest
Nitinat Upper	CWHmm2	49.09357	-124.53087	GIS_ID_Link32731	TimberWest
Nitinat Upper	CWHmm2	49.1101	-124.53619	GIS_ID_Link32732	TimberWest
Nitinat Upper	CWHmm2	49.10707	-124.53407	GIS_ID_Link32733	TimberWest
Nitinat Upper	CWHmm2	49.10733	-124.53536	GIS_ID_Link32734	TimberWest
Nitinat Upper	CWHmm2	49.10994	-124.53623	GIS_ID_Link32735	TimberWest
Nitinat Upper	CWHmm2	49.08578	-124.53314	GIS_ID_Link32736	TimberWest
Nitinat Upper	CWHmm2	49.08656	-124.5324	GIS_ID_Link32737	TimberWest
Nitinat Upper	CWHmm2	49.08329	-124.53243	GIS_ID_Link32738	TimberWest
Nitinat Upper	CWHmm2	49.09196	-124.53258	GIS_ID_Link32739	TimberWest

Location (Basin)	Biogeo Zone (BGC_LABEL)	Latitude	Longitude	GIS_ID	Ownership
Nitinat Upper	CWHmm2	49.06345	-124.52191	GIS_ID_Link32740	TimberWest
Nitinat Upper	CWHmm2	49.06302	-124.52154	GIS_ID_Link32741	TimberWest
Nanaimo Upper	CWHmm2	49.02857	-124.46586	GIS_ID_Link32742	TimberWest
Nanaimo Upper	CWHmm2	49.02902	-124.46674	GIS_ID_Link32743	TimberWest
Nanaimo Upper	CWHmm2	49.02971	-124.47064	GIS_ID_Link32744	TimberWest
Nanaimo Upper	CWHmm2	49.03012	-124.471	GIS_ID_Link32745	TimberWest
Nanaimo Upper	CWHmm2	49.06624	-124.4914	GIS_ID_Link32746	TimberWest
Nanaimo Upper	CWHmm2	49.06614	-124.49254	GIS_ID_Link32747	TimberWest
Nanaimo Upper	CWHmm2	49.06393	-124.49274	GIS_ID_Link32748	TimberWest
Nanaimo Upper	CWHmm2	49.03248	-124.44551	GIS_ID_Link32749	TimberWest
Nanaimo Upper	CWHmm2	49.03356	-124.44497	GIS_ID_Link32750	TimberWest
Nanaimo Upper	CWHmm2	49.03175	-124.44481	GIS_ID_Link32751	TimberWest
Nanaimo Upper	CWHmm2	49.03319	-124.44575	GIS_ID_Link32752	TimberWest
Nanaimo Upper	CWHmm2	49.03247	-124.44482	GIS_ID_Link32753	TimberWest
Nanaimo Upper	CWHmm2	49.03216	-124.44568	GIS_ID_Link32754	TimberWest
Nanaimo Upper	CWHmm2	49.03313	-124.44503	GIS_ID_Link32755	TimberWest
Nanaimo Upper	CWHmm2	49.03032	-124.44789	GIS_ID_Link32756	TimberWest
Nanaimo Upper	CWHmm2	49.032	-124.44762	GIS_ID_Link32757	TimberWest
Nanaimo Upper	CWHmm2	49.02991	-124.44893	GIS_ID_Link32758	TimberWest
Nanaimo Upper	CWHmm2	49.03116	-124.44776	GIS_ID_Link32759	TimberWest
Nanaimo Upper	CWHmm2	49.0297	-124.44786	GIS_ID_Link32760	TimberWest
Nanaimo Upper	CWHmm2	49.02937	-124.44959	GIS_ID_Link32761	TimberWest
Nanaimo Upper	CWHmm2	49.03006	-124.44518	GIS_ID_Link32762	TimberWest
Nanaimo Upper	CWHmm2	49.02973	-124.44899	GIS_ID_Link32763	TimberWest
Nanaimo Upper	CWHmm2	49.02948	-124.44841	GIS_ID_Link32764	TimberWest
Nanaimo Upper	CWHmm2	49.02881	-124.45039	GIS_ID_Link32765	TimberWest
Nanaimo Green	CWHmm2	49.06304	-124.36229	GIS_ID_Link32766	TimberWest
Nanaimo Green	CWHmm2	49.06274	-124.36342	GIS_ID_Link32767	TimberWest
Nanaimo Upper	CWHmm2	49.04293	-124.48087	GIS_ID_Link32768	TimberWest
Nanaimo Upper	CWHmm2	49.04252	-124.48241	GIS_ID_Link32769	TimberWest
Nanaimo Upper	CWHmm2	49.04265	-124.4825	GIS_ID_Link32770	TimberWest
Nanaimo Upper	CWHmm2	49.04318	-124.48225	GIS_ID_Link32771	TimberWest
Nanaimo Upper	CWHmm2	49.04288	-124.48285	GIS_ID_Link32772	TimberWest
Nanaimo Upper	CWHmm2	49.04286	-124.48094	GIS_ID_Link32773	TimberWest
Nanaimo Upper	CWHmm2	49.04339	-124.4833	GIS_ID_Link32774	TimberWest
Nanaimo Upper	CWHmm2	49.04285	-124.4825	GIS_ID_Link32775	TimberWest
Nanaimo Upper	CWHmm2	49.0428	-124.46177	GIS_ID_Link32776	TimberWest
Nanaimo Green	MHmm1	48.99464	-124.37684	GIS_ID_Link32777	TimberWest
Nanaimo Green	MHmm1	48.99438	-124.37791	GIS_ID_Link32778	TimberWest
Nanaimo Green	MHmm1	48.99531	-124.37651	GIS_ID_Link32779	TimberWest
Nanaimo Green	MHmm1	48.99404	-124.3785	GIS_ID_Link32780	TimberWest
Nanaimo Upper	CWHmm2	49.02792	-124.47121	GIS_ID_Link32781	TimberWest
Nitinat Upper	CWHmm2	49.0984	-124.55401	GIS_ID_Link32782	TimberWest
Nitinat Upper	CWHvm1	49.09716	-124.55208	GIS_ID_Link32783	TimberWest
Nitinat Upper	CWHvm1	49.09775	-124.55251	GIS_ID_Link32784	TimberWest
Nitinat Upper	CWHmm2	49.07073	-124.58822	GIS_ID_Link32785	TimberWest
Nanaimo Green	CWHmm2	49.02859	-124.40688	GIS_ID_Link32786	TimberWest
Nanaimo Green	CWHmm2	49.02808	-124.40592	GIS_ID_Link32787	TimberWest
Nanaimo Green	CWHmm2	49.02846	-124.40408	GIS_ID_Link32788	TimberWest
Nanaimo Green	CWHmm2	49.02849	-124.40661	GIS_ID_Link32789	TimberWest
Nanaimo Green	CWHmm2	49.0603	-124.36002	GIS_ID_Link32790	TimberWest

Location (Basin)	Biogeo Zone (BGC_LABEL)	Latitude	Longitude	GIS_ID	Ownership
Nanaimo Green	CWHmm2	49.05425	-124.35544	GIS_ID_Link32791	TimberWest
Nanaimo Green	CWHmm2	49.0586	-124.35821	GIS_ID_Link32792	TimberWest
Nanaimo Green	CWHmm2	49.05844	-124.35905	GIS_ID_Link32793	TimberWest
Nanaimo Green	CWHmm2	49.01869	-124.39343	GIS_ID_Link32794	TimberWest
Nanaimo Green	MHmm1	49.01988	-124.39258	GIS_ID_Link32795	TimberWest
Nanaimo Green	CWHmm2	49.01922	-124.39316	GIS_ID_Link32796	TimberWest
Nanaimo Green	MHmm1	49.02002	-124.39343	GIS_ID_Link32797	TimberWest
Nitinat Upper	CWHmm2	49.11236	-124.54137	GIS_ID_Link32798	TimberWest
Nitinat Upper	CWHmm2	49.11313	-124.54022	GIS_ID_Link32799	TimberWest
Nitinat Upper	CWHmm2	49.11665	-124.53933	GIS_ID_Link32800	TimberWest
Nitinat Upper	CWHmm2	49.11369	-124.53933	GIS_ID_Link32801	TimberWest
Nitinat Upper	CWHmm2	49.11542	-124.53993	GIS_ID_Link32802	TimberWest
Nitinat Upper	CWHmm2	49.11555	-124.5389	GIS_ID_Link32803	TimberWest
Nitinat Upper	CWHmm2	49.11636	-124.53864	GIS_ID_Link32804	TimberWest
Nitinat Upper	CWHmm2	49.11389	-124.53797	GIS_ID_Link32805	TimberWest
Nitinat Upper	CWHmm2	49.11514	-124.54004	GIS_ID_Link32806	TimberWest
Nitinat Upper	CWHmm2	49.1152	-124.53902	GIS_ID_Link32807	TimberWest
Nitinat Upper	CWHmm2	49.06672	-124.53614	GIS_ID_Link32808	TimberWest
Nanaimo Middle	CWHmm2	49.07448	-124.34652	GIS_ID_Link32809	TimberWest
Nanaimo Middle	CWHmm2	49.07225	-124.3481	GIS_ID_Link32810	TimberWest
Nanaimo Middle	CWHmm2	49.07276	-124.34671	GIS_ID_Link32811	TimberWest
Nanaimo Upper	CWHmm2	49.04554	-124.45642	GIS_ID_Link32812	TimberWest
Nanaimo Upper	CWHmm2	49.04653	-124.46013	GIS_ID_Link32813	TimberWest
Nanaimo Middle	MHmm1	49.08029	-124.18169	GIS_ID_Link32814	TimberWest
Nitinat Upper	CWHmm2	49.076	-124.53606	GIS_ID_Link32815	TimberWest
Nitinat Upper	CWHmm2	49.07731	-124.53646	GIS_ID_Link32816	TimberWest
Nanaimo Upper	CWHmm2	49.04777	-124.4566	GIS_ID_Link32817	TimberWest
Nanaimo Upper	CWHmm2	49.04833	-124.4593	GIS_ID_Link32818	TimberWest
Nanaimo Upper	CWHmm2	49.04863	-124.45717	GIS_ID_Link32819	TimberWest
Nanaimo Upper	MHmm1	49.04803	-124.46245	GIS_ID_Link32820	TimberWest
Nanaimo Upper	CWHmm2	49.04807	-124.4567	GIS_ID_Link32821	TimberWest
Nitinat Upper	CWHvm1	49.01248	-124.53834	GIS_ID_Link32822	TimberWest
Nitinat Upper	CWHvm1	49.01249	-124.5414	GIS_ID_Link32823	TimberWest
China Alberni CW	CWHmm2	49.1313	-124.57972	GIS_ID_Link32824	TimberWest
Nanaimo Green	MHmm1	48.9967	-124.37763	GIS_ID_Link32825	TimberWest
Nanaimo Upper	CWHmm2	49.08226	-124.47998	GIS_ID_Link32826	TimberWest
Nanaimo Upper	CWHmm2	49.081	-124.47913	GIS_ID_Link32827	TimberWest
Nanaimo Upper	CWHmm2	49.07867	-124.4802	GIS_ID_Link32828	TimberWest
Nanaimo Upper	CWHmm2	49.07775	-124.48193	GIS_ID_Link32829	TimberWest
Nanaimo Upper	CWHmm2	49.08043	-124.47961	GIS_ID_Link32830	TimberWest
Nanaimo Upper	CWHmm2	49.07979	-124.47991	GIS_ID_Link32831	TimberWest
Nanaimo Upper	CWHmm2	49.07763	-124.48164	GIS_ID_Link32832	TimberWest
Nanaimo Upper	CWHmm2	49.07946	-124.47996	GIS_ID_Link32833	TimberWest
Nanaimo Upper	CWHmm2	49.07954	-124.47986	GIS_ID_Link32834	TimberWest
Nanaimo Upper	CWHmm2	49.07841	-124.48122	GIS_ID_Link32835	TimberWest
Nanaimo Upper	CWHmm2	49.07985	-124.48011	GIS_ID_Link32836	TimberWest
Nanaimo Upper	CWHmm2	49.07937	-124.48049	GIS_ID_Link32837	TimberWest
Nitinat Upper	CWHvm1	49.00996	-124.5417	GIS_ID_Link32838	TimberWest
Nitinat Upper	CWHvm1	49.00965	-124.54224	GIS_ID_Link32839	TimberWest
Nitinat Upper	CWHvm1	49.01068	-124.54258	GIS_ID_Link32840	TimberWest
Nitinat Upper	CWHvm1	49.01012	-124.5425	GIS_ID_Link32841	TimberWest

Location (Basin)	Biogeo Zone (BGC_LABEL)	Latitude	Longitude	GIS_ID	Ownership
Nitinat Upper	CWHvm1	49.01007	-124.54173	GIS_ID_Link32842	TimberWest
Nitinat Upper	CWHmm2	49.07277	-124.5348	GIS_ID_Link32843	TimberWest
Nanaimo Upper	CWHmm2	49.03263	-124.47029	GIS_ID_Link32844	TimberWest
Nanaimo Upper	CWHmm2	49.03228	-124.47127	GIS_ID_Link32845	TimberWest
Nanaimo Upper	CWHmm2	49.03234	-124.46991	GIS_ID_Link32846	TimberWest
Nanaimo Upper	CWHmm2	49.03284	-124.46937	GIS_ID_Link32847	TimberWest
Nanaimo Upper	CWHmm2	49.03192	-124.46826	GIS_ID_Link32848	TimberWest
Nanaimo Upper	CWHmm2	49.03221	-124.46946	GIS_ID_Link32849	TimberWest
Nanaimo Upper	CWHmm2	49.03216	-124.47043	GIS_ID_Link32850	TimberWest
Nanaimo Upper	CWHmm2	49.03226	-124.46837	GIS_ID_Link32851	TimberWest
Nanaimo Upper	CWHmm2	49.0324	-124.46937	GIS_ID_Link32852	TimberWest
Nanaimo Upper	CWHmm2	49.03233	-124.47067	GIS_ID_Link32853	TimberWest
Nanaimo Upper	CWHmm2	49.03233	-124.46947	GIS_ID_Link32854	TimberWest
Nanaimo Upper	CWHmm2	49.03188	-124.46832	GIS_ID_Link32855	TimberWest
Nanaimo Upper	CWHmm2	49.03212	-124.46832	GIS_ID_Link32856	TimberWest
Haslam Creek	CWHmm2	48.99028	-124.0432	GIS_ID_Link32857	TimberWest
Nitinat Upper	CWHmm2	49.00953	-124.53746	GIS_ID_Link32858	TimberWest
Nitinat Upper	CWHmm2	49.01013	-124.53639	GIS_ID_Link32859	TimberWest
Nitinat Upper	CWHmm2	49.00986	-124.53679	GIS_ID_Link32860	TimberWest
Nitinat Upper	CWHmm2	49.01042	-124.53672	GIS_ID_Link32861	TimberWest
Nitinat Upper	CWHmm2	49.00992	-124.53727	GIS_ID_Link32862	TimberWest
Nitinat Upper	CWHmm2	49.0096	-124.53728	GIS_ID_Link32863	TimberWest
Nitinat Upper	CWHmm2	49.01014	-124.53638	GIS_ID_Link32864	TimberWest
Nanaimo Upper	CWHmm2	49.05496	-124.44533	GIS_ID_Link32865	TimberWest
Nanaimo Upper	CWHmm2	49.0548	-124.44519	GIS_ID_Link32866	TimberWest
Nanaimo Upper	CWHmm2	49.05417	-124.44524	GIS_ID_Link32867	TimberWest
Nanaimo Upper	CWHmm2	49.05512	-124.44357	GIS_ID_Link32868	TimberWest
Nanaimo Upper	CWHmm2	49.05449	-124.44514	GIS_ID_Link32869	TimberWest
Puntledge Rees - Kweishun CW	CWHmm2	49.58976	-125.27616	GIS_ID_Link32870	TimberWest
Puntledge Moat - Eric CW	CWHmm2	49.63474	-125.33019	GIS_ID_Link32871	TimberWest
Puntledge Moat - Eric CW	CWHmm2	49.63643	-125.32947	GIS_ID_Link32872	TimberWest
Puntledge Moat - Eric CW	CWHmm2	49.63669	-125.33232	GIS_ID_Link32873	TimberWest
Puntledge Moat - Eric CW	MHmm1	49.63503	-125.33398	GIS_ID_Link32874	TimberWest
Puntledge Moat - Eric CW	CWHmm2	49.63519	-125.3302	GIS_ID_Link32875	TimberWest
Puntledge Moat - Eric CW	MHmm1	49.63458	-125.33142	GIS_ID_Link32876	TimberWest
Puntledge Cruikshank CW	CWHmm2	49.64421	-125.29526	GIS_ID_Link32877	TimberWest
Puntledge Cruikshank CW	CWHmm2	49.6451	-125.29294	GIS_ID_Link32878	TimberWest
Puntledge Rees - Kweishun CW	CWHmm2	49.59184	-125.27619	GIS_ID_Link32879	TimberWest
Puntledge Rees - Kweishun CW	CWHmm2	49.59184	-125.27421	GIS_ID_Link32880	TimberWest
Puntledge Rees - Kweishun CW	CWHmm2	49.59067	-125.27669	GIS_ID_Link32881	TimberWest
Puntledge Rees - Kweishun CW	CWHmm2	49.59073	-125.27721	GIS_ID_Link32882	TimberWest
Puntledge Rees - Kweishun CW	CWHmm2	49.59268	-125.27651	GIS_ID_Link32883	TimberWest
Puntledge Rees - Kweishun CW	CWHmm2	49.59053	-125.27408	GIS_ID_Link32884	TimberWest
Puntledge Rees - Kweishun CW	CWHmm2	49.59059	-125.27333	GIS_ID_Link32885	TimberWest
Puntledge Rees - Kweishun CW	CWHmm2	49.59082	-125.27426	GIS_ID_Link32886	TimberWest
Puntledge Rees - Kweishun CW	CWHmm2	49.59048	-125.27358	GIS_ID_Link32887	TimberWest
Puntledge Comox CW	MHmm1	49.54696	-125.30161	GIS_ID_Link32888	TimberWest
Puntledge Comox CW	MHmm1	49.54729	-125.29994	GIS_ID_Link32889	TimberWest
Puntledge Comox CW	MHmm1	49.54694	-125.30178	GIS_ID_Link32890	TimberWest
Puntledge Comox CW	MHmm1	49.54665	-125.30147	GIS_ID_Link32891	TimberWest
Puntledge Rees - Kweishun CW	CWHmm2	49.59398	-125.2747	GIS_ID_Link32892	TimberWest

Location (Basin)	Biogeo Zone (BGC_LABEL)	Latitude	Longitude	GIS_ID	Ownership
Puntledge Rees - Kweishun CW	CWHmm2	49.59393	-125.27283	GIS_ID_Link32893	TimberWest
Puntledge Rees - Kweishun CW	CWHmm2	49.59368	-125.27298	GIS_ID_Link32894	TimberWest
Puntledge Rees - Kweishun CW	CWHmm2	49.59397	-125.27328	GIS_ID_Link32895	TimberWest
Puntledge Rees - Kweishun CW	CWHmm2	49.59365	-125.27371	GIS_ID_Link32896	TimberWest
Puntledge Rees - Kweishun CW	CWHmm2	49.59446	-125.27316	GIS_ID_Link32897	TimberWest
Puntledge Rees - Kweishun CW	CWHmm2	49.59378	-125.27286	GIS_ID_Link32898	TimberWest
Puntledge Rees - Kweishun CW	CWHmm2	49.60952	-125.33061	GIS_ID_Link32899	TimberWest
Puntledge Rees - Kweishun CW	CWHmm2	49.60941	-125.32956	GIS_ID_Link32900	TimberWest
Puntledge Rees - Kweishun CW	CWHmm2	49.60836	-125.3302	GIS_ID_Link32901	TimberWest
Puntledge Rees - Kweishun CW	CWHmm2	49.60897	-125.33193	GIS_ID_Link32902	TimberWest
Puntledge Rees - Kweishun CW	CWHmm2	49.60942	-125.33051	GIS_ID_Link32903	TimberWest
Puntledge Rees - Kweishun CW	CWHmm2	49.60909	-125.32866	GIS_ID_Link32904	TimberWest
Puntledge Rees - Kweishun CW	CWHmm2	49.609	-125.33079	GIS_ID_Link32905	TimberWest
Puntledge Rees - Kweishun CW	CWHmm2	49.60855	-125.33021	GIS_ID_Link32906	TimberWest
Puntledge Rees - Kweishun CW	CWHmm2	49.60946	-125.33106	GIS_ID_Link32907	TimberWest
Puntledge Rees - Kweishun CW	CWHmm2	49.60888	-125.3319	GIS_ID_Link32908	TimberWest
Puntledge Rees - Kweishun CW	CWHmm2	49.60856	-125.33178	GIS_ID_Link32909	TimberWest
Tsable Upper	CWHmm2	49.54982	-125.1001	GIS_ID_Link32910	TimberWest
Tsable Upper	MHmm1	49.54989	-125.10089	GIS_ID_Link32911	TimberWest
Tsable Upper	MHmm1	49.54994	-125.10324	GIS_ID_Link32912	TimberWest
Tsable Upper	MHmm1	49.54961	-125.10503	GIS_ID_Link32913	TimberWest
Tsable Upper	MHmm1	49.54809	-125.10376	GIS_ID_Link32914	TimberWest
Tsable Upper	MHmm1	49.5487	-125.09968	GIS_ID_Link32915	TimberWest
Tsable Upper	MHmm1	49.54996	-125.10496	GIS_ID_Link32916	TimberWest
Tsable Upper	MHmm1	49.5498	-125.10354	GIS_ID_Link32917	TimberWest
Tsable Upper	MHmm1	49.54984	-125.10042	GIS_ID_Link32918	TimberWest
Tsable Upper	MHmm1	49.54966	-125.10053	GIS_ID_Link32919	TimberWest
Tsable Upper	MHmm1	49.5493	-125.1061	GIS_ID_Link32920	TimberWest
Puntledge Beech CW	MHmm1	49.61953	-125.22711	GIS_ID_Link32921	TimberWest
Puntledge Beech CW	MHmm1	49.61774	-125.22258	GIS_ID_Link32922	TimberWest
Puntledge Beech CW	MHmm1	49.61899	-125.22639	GIS_ID_Link32923	TimberWest
Puntledge Willemar CW	CWHmm2	49.50077	-125.21538	GIS_ID_Link32924	TimberWest
Puntledge Willemar CW	CWHmm2	49.50178	-125.21727	GIS_ID_Link32925	TimberWest
Puntledge Willemar CW	CWHmm2	49.5006	-125.21125	GIS_ID_Link32926	TimberWest
Puntledge Willemar CW	CWHmm2	49.50134	-125.21043	GIS_ID_Link32927	TimberWest
Puntledge Willemar CW	CWHmm2	49.50136	-125.21662	GIS_ID_Link32928	TimberWest
Puntledge Willemar CW	CWHmm2	49.49902	-125.20625	GIS_ID_Link32929	TimberWest
Puntledge Willemar CW	CWHmm2	49.50031	-125.21546	GIS_ID_Link32930	TimberWest
Puntledge Willemar CW	CWHmm2	49.5	-125.21483	GIS_ID_Link32931	TimberWest
Puntledge Willemar CW	CWHmm2	49.50054	-125.21499	GIS_ID_Link32932	TimberWest
Puntledge Willemar CW	CWHmm2	49.50057	-125.21347	GIS_ID_Link32933	TimberWest
Puntledge Willemar CW	CWHmm2	49.50007	-125.20873	GIS_ID_Link32934	TimberWest
Puntledge Willemar CW	CWHmm2	49.49943	-125.21543	GIS_ID_Link32935	TimberWest
Puntledge Willemar CW	CWHmm2	49.49964	-125.21635	GIS_ID_Link32936	TimberWest
Puntledge Willemar CW	CWHmm2	49.49949	-125.21936	GIS_ID_Link32937	TimberWest
Puntledge Willemar CW	CWHmm2	49.50147	-125.21509	GIS_ID_Link32938	TimberWest
Puntledge Willemar CW	CWHmm2	49.5014	-125.20965	GIS_ID_Link32939	TimberWest
Puntledge Willemar CW	CWHmm2	49.50031	-125.21524	GIS_ID_Link32940	TimberWest
Puntledge Willemar CW	CWHmm2	49.49947	-125.21577	GIS_ID_Link32941	TimberWest
Puntledge Rees - Kweishun CW	CWHmm2	49.56739	-125.32935	GIS_ID_Link32942	TimberWest
Puntledge Rees - Kweishun CW	CWHmm2	49.56807	-125.3277	GIS_ID_Link32943	TimberWest

Location (Basin)	Biogeo Zone (BGC_LABEL)	Latitude	Longitude	GIS_ID	Ownership
Puntledge Rees - Kweishun CW	CWHmm2	49.56791	-125.32795	GIS_ID_Link32944	TimberWest
Puntledge Rees - Kweishun CW	CWHmm2	49.56915	-125.32608	GIS_ID_Link32945	TimberWest
Puntledge Rees - Kweishun CW	CWHmm2	49.56837	-125.32688	GIS_ID_Link32946	TimberWest
Puntledge Rees - Kweishun CW	CWHmm2	49.56873	-125.32652	GIS_ID_Link32947	TimberWest
Puntledge Rees - Kweishun CW	CWHmm2	49.56854	-125.32641	GIS_ID_Link32948	TimberWest
Puntledge Rees - Kweishun CW	CWHmm2	49.56954	-125.32518	GIS_ID_Link32949	TimberWest
Puntledge Rees - Kweishun CW	CWHmm2	49.56956	-125.325	GIS_ID_Link32950	TimberWest
Puntledge Rees - Kweishun CW	CWHmm2	49.56761	-125.32738	GIS_ID_Link32951	TimberWest
Puntledge Rees - Kweishun CW	CWHmm2	49.56751	-125.32889	GIS_ID_Link32952	TimberWest
Puntledge Rees - Kweishun CW	CWHmm2	49.56853	-125.3268	GIS_ID_Link32953	TimberWest
Puntledge Rees - Kweishun CW	CWHmm2	49.5694	-125.32533	GIS_ID_Link32954	TimberWest
Puntledge Rees - Kweishun CW	CWHmm2	49.56878	-125.32542	GIS_ID_Link32955	TimberWest
Tsable Upper	CWHmm2	49.55048	-125.10154	GIS_ID_Link32956	TimberWest
Tsable Upper	MHmm1	49.55005	-125.10137	GIS_ID_Link32957	TimberWest
Puntledge Rees - Kweishun CW	CWHmm1	49.57305	-125.31669	GIS_ID_Link32958	TimberWest
Puntledge Rees - Kweishun CW	CWHmm1	49.57357	-125.31644	GIS_ID_Link32959	TimberWest
Puntledge Rees - Kweishun CW	CWHmm1	49.57204	-125.31818	GIS_ID_Link32960	TimberWest
Puntledge Rees - Kweishun CW	CWHmm1	49.57238	-125.31813	GIS_ID_Link32961	TimberWest
Puntledge Rees - Kweishun CW	CWHmm1	49.57353	-125.3171	GIS_ID_Link32962	TimberWest
Puntledge Rees - Kweishun CW	CWHmm1	49.57288	-125.31834	GIS_ID_Link32963	TimberWest
Puntledge Rees - Kweishun CW	CWHmm1	49.57249	-125.31903	GIS_ID_Link32964	TimberWest
Puntledge Rees - Kweishun CW	CWHmm1	49.57446	-125.31547	GIS_ID_Link32965	TimberWest
Puntledge Rees - Kweishun CW	CWHmm1	49.5739	-125.31775	GIS_ID_Link32966	TimberWest
Puntledge Rees - Kweishun CW	CWHmm1	49.57345	-125.31501	GIS_ID_Link32967	TimberWest
Puntledge Rees - Kweishun CW	CWHmm1	49.57335	-125.31584	GIS_ID_Link32968	TimberWest
Puntledge Rees - Kweishun CW	CWHmm2	49.57208	-125.32033	GIS_ID_Link32969	TimberWest
Puntledge Rees - Kweishun CW	CWHmm2	49.57238	-125.3199	GIS_ID_Link32970	TimberWest
Puntledge Rees - Kweishun CW	CWHmm2	49.57175	-125.31826	GIS_ID_Link32971	TimberWest
Puntledge Rees - Kweishun CW	CWHmm2	49.57197	-125.31869	GIS_ID_Link32972	TimberWest
Puntledge Rees - Kweishun CW	CWHmm2	49.5703	-125.32374	GIS_ID_Link32973	TimberWest
Puntledge Rees - Kweishun CW	CWHmm2	49.57049	-125.32277	GIS_ID_Link32974	TimberWest
Puntledge Rees - Kweishun CW	CWHmm2	49.57119	-125.32107	GIS_ID_Link32975	TimberWest
Puntledge Rees - Kweishun CW	CWHmm1	49.57335	-125.31725	GIS_ID_Link32976	TimberWest
Puntledge Rees - Kweishun CW	CWHmm1	49.57397	-125.31599	GIS_ID_Link32977	TimberWest
Puntledge Rees - Kweishun CW	CWHmm2	49.57162	-125.3201	GIS_ID_Link32978	TimberWest
Puntledge Rees - Kweishun CW	CWHmm1	49.57231	-125.31828	GIS_ID_Link32979	TimberWest
Puntledge Rees - Kweishun CW	CWHmm1	49.57444	-125.31782	GIS_ID_Link32980	TimberWest
Puntledge Rees - Kweishun CW	CWHmm2	49.57226	-125.31978	GIS_ID_Link32981	TimberWest
Puntledge Rees - Kweishun CW	CWHmm2	49.57196	-125.31828	GIS_ID_Link32982	TimberWest
Puntledge Rees - Kweishun CW	CWHmm2	49.57037	-125.32284	GIS_ID_Link32983	TimberWest
Puntledge Rees - Kweishun CW	CWHmm1	49.57343	-125.31632	GIS_ID_Link32984	TimberWest
Puntledge Rees - Kweishun CW	CWHmm1	49.57317	-125.3152	GIS_ID_Link32985	TimberWest
Puntledge Rees - Kweishun CW	CWHmm1	49.57401	-125.31535	GIS_ID_Link32986	TimberWest
Puntledge Rees - Kweishun CW	CWHmm1	49.57346	-125.31518	GIS_ID_Link32987	TimberWest
Puntledge Rees - Kweishun CW	CWHmm2	49.57218	-125.31993	GIS_ID_Link32988	TimberWest
Puntledge Rees - Kweishun CW	CWHmm2	49.57062	-125.32205	GIS_ID_Link32989	TimberWest
Puntledge Rees - Kweishun CW	CWHmm2	49.57198	-125.32037	GIS_ID_Link32990	TimberWest
Puntledge Rees - Kweishun CW	CWHmm2	49.57218	-125.32011	GIS_ID_Link32991	TimberWest
Puntledge Rees - Kweishun CW	CWHmm2	49.57022	-125.32377	GIS_ID_Link32992	TimberWest
Puntledge Rees - Kweishun CW	CWHmm1	49.58096	-125.31255	GIS_ID_Link32993	TimberWest
Puntledge Rees - Kweishun CW	CWHmm1	49.58051	-125.31059	GIS_ID_Link32994	TimberWest

Location (Basin)	Biogeo Zone (BGC_LABEL)	Latitude	Longitude	GIS_ID	Ownership
Puntledge Rees - Kweishun CW	CWHmm1	49.58186	-125.30844	GIS_ID_Link32995	TimberWest
Puntledge Rees - Kweishun CW	CWHmm1	49.57954	-125.31201	GIS_ID_Link32996	TimberWest
Puntledge Rees - Kweishun CW	CWHmm1	49.58157	-125.31063	GIS_ID_Link32997	TimberWest
Puntledge Rees - Kweishun CW	CWHmm1	49.58087	-125.30915	GIS_ID_Link32998	TimberWest
Puntledge Rees - Kweishun CW	CWHmm1	49.58007	-125.3098	GIS_ID_Link32999	TimberWest
Puntledge Rees - Kweishun CW	CWHmm1	49.5821	-125.30856	GIS_ID_Link33000	TimberWest
Puntledge Rees - Kweishun CW	CWHmm1	49.57894	-125.31062	GIS_ID_Link33001	TimberWest
Puntledge Rees - Kweishun CW	CWHmm1	49.5819	-125.3083	GIS_ID_Link33002	TimberWest
Puntledge Rees - Kweishun CW	CWHmm2	49.56935	-125.32368	GIS_ID_Link33003	TimberWest
Puntledge Rees - Kweishun CW	CWHmm2	49.56962	-125.3226	GIS_ID_Link33004	TimberWest
Puntledge Rees - Kweishun CW	CWHmm2	49.56962	-125.3227	GIS_ID_Link33005	TimberWest
Nanaimo Upper	CWHmm2	49.05305	-124.51494	GIS_ID_Link33006	TimberWest
Nanaimo Upper	CWHmm2	49.05155	-124.51278	GIS_ID_Link33007	TimberWest
Nanaimo Upper	CWHmm2	49.05455	-124.5171	GIS_ID_Link33008	TimberWest
Nanaimo Upper	CWHmm2	49.05334	-124.516	GIS_ID_Link33009	TimberWest
Nanaimo Upper	CWHmm2	49.02927	-124.44784	GIS_ID_Link33010	TimberWest
Nanaimo Upper	CWHmm2	49.02899	-124.44804	GIS_ID_Link33011	TimberWest
Nanaimo Upper	CWHmm2	49.02878	-124.44928	GIS_ID_Link33012	TimberWest
Nanaimo Upper	CWHmm2	49.0277	-124.45026	GIS_ID_Link33013	TimberWest
Nanaimo Upper	CWHmm2	49.02943	-124.44851	GIS_ID_Link33014	TimberWest
Nanaimo Upper	CWHmm2	49.02919	-124.44791	GIS_ID_Link33015	TimberWest
Nanaimo Upper	CWHmm2	49.02846	-124.44981	GIS_ID_Link33016	TimberWest
Nanaimo Middle	MHmm1	49.06854	-124.34941	GIS_ID_Link33017	TimberWest
Nanaimo Middle	MHmm1	49.07002	-124.3491	GIS_ID_Link33018	TimberWest
Nanaimo Upper	MHmm1	49.05252	-124.49711	GIS_ID_Link33019	TimberWest
Nanaimo Upper	MHmm1	49.05311	-124.49702	GIS_ID_Link33020	TimberWest
Nanaimo Upper	MHmm1	49.05322	-124.4977	GIS_ID_Link33021	TimberWest
Nanaimo Upper	MHmm1	49.0682	-124.50445	GIS_ID_Link33022	TimberWest
Nanaimo Upper	CWHmm2	49.02195	-124.46538	GIS_ID_Link33023	TimberWest
Nanaimo Upper	CWHmm2	49.02003	-124.46469	GIS_ID_Link33024	TimberWest
Nanaimo Upper	CWHmm2	49.01966	-124.46303	GIS_ID_Link33025	TimberWest
Nanaimo Upper	MHmm1	49.01899	-124.46371	GIS_ID_Link33026	TimberWest
Nanaimo Upper	MHmm1	49.01911	-124.46264	GIS_ID_Link33027	TimberWest
Nanaimo Upper	CWHmm2	49.01907	-124.46381	GIS_ID_Link33028	TimberWest
Nanaimo Upper	CWHmm2	49.01939	-124.46286	GIS_ID_Link33029	TimberWest
Nanaimo Green	MHmm1	48.99255	-124.38566	GIS_ID_Link33030	TimberWest
Nanaimo Green	MHmm1	48.99198	-124.38376	GIS_ID_Link33031	TimberWest
Nanaimo Green	MHmm1	48.9913	-124.38757	GIS_ID_Link33032	TimberWest
Nanaimo Green	MHmm1	48.99242	-124.38272	GIS_ID_Link33033	TimberWest
Nanaimo Green	MHmm1	48.99166	-124.38503	GIS_ID_Link33034	TimberWest
Nanaimo Upper	CWHmm2	49.0575	-124.46347	GIS_ID_Link33035	TimberWest
Nanaimo Upper	CWHmm2	49.05811	-124.46284	GIS_ID_Link33036	TimberWest
Nanaimo Upper	CWHmm2	49.05679	-124.4896	GIS_ID_Link33037	TimberWest
Nanaimo North	CWHmm2	49.12533	-124.20614	GIS_ID_Link33038	TimberWest
Nanaimo North	MHmm1	49.12353	-124.20679	GIS_ID_Link33039	TimberWest
Nanaimo North	MHmm1	49.12363	-124.20692	GIS_ID_Link33040	TimberWest
Nanaimo North	CWHmm2	49.12536	-124.20521	GIS_ID_Link33041	TimberWest
Nanaimo North	MHmm1	49.12358	-124.20723	GIS_ID_Link33042	TimberWest
Nanaimo Middle	MHmm1	49.06769	-124.33931	GIS_ID_Link33043	TimberWest
Nanaimo Upper	MHmm1	49.0512	-124.49407	GIS_ID_Link33044	TimberWest
Nanaimo Upper	MHmm1	49.05155	-124.49484	GIS_ID_Link33045	TimberWest

Location (Basin)	Biogeo Zone (BGC_LABEL)	Latitude	Longitude	GIS_ID	Ownership
Nanaimo Upper	MHmm1	49.05125	-124.49426	GIS_ID_Link33046	TimberWest
Nanaimo Middle	MHmm1	49.12177	-124.39138	GIS_ID_Link33047	TimberWest
Nanaimo Middle	MHmm1	49.12219	-124.39204	GIS_ID_Link33048	TimberWest
Nanaimo Middle	MHmm1	49.12216	-124.39289	GIS_ID_Link33049	TimberWest
Nanaimo Middle	MHmm1	49.12317	-124.39233	GIS_ID_Link33050	TimberWest
Nanaimo Middle	MHmm1	49.12309	-124.39277	GIS_ID_Link33051	TimberWest
Nanaimo Middle	MHmm1	49.12166	-124.39353	GIS_ID_Link33052	TimberWest
Nanaimo Middle	MHmm1	49.12259	-124.39351	GIS_ID_Link33053	TimberWest
Nanaimo Middle	MHmm1	49.12285	-124.39332	GIS_ID_Link33054	TimberWest
Nanaimo Middle	MHmm1	49.1213	-124.39359	GIS_ID_Link33055	TimberWest
Nanaimo Middle	MHmm1	49.12254	-124.39223	GIS_ID_Link33056	TimberWest
Nanaimo Middle	MHmm1	49.12269	-124.3922	GIS_ID_Link33057	TimberWest
Nanaimo Upper	CWHmm2	49.0714	-124.50549	GIS_ID_Link33058	TimberWest
Nanaimo Upper	CWHmm2	49.07244	-124.50352	GIS_ID_Link33059	TimberWest
Nanaimo Upper	CWHmm2	49.07249	-124.50162	GIS_ID_Link33060	TimberWest
Nanaimo Upper	CWHmm2	49.07144	-124.50265	GIS_ID_Link33061	TimberWest
Nanaimo Upper	MHmm1	49.06983	-124.50344	GIS_ID_Link33062	TimberWest
Nanaimo Upper	MHmm1	49.06964	-124.50555	GIS_ID_Link33063	TimberWest
Nanaimo Upper	MHmm1	49.06985	-124.50907	GIS_ID_Link33064	TimberWest
Nanaimo Upper	MHmm1	49.06962	-124.50843	GIS_ID_Link33065	TimberWest
Nanaimo Upper	MHmm1	49.06963	-124.50684	GIS_ID_Link33066	TimberWest
Nanaimo Upper	MHmm1	49.06951	-124.50764	GIS_ID_Link33067	TimberWest
Nanaimo Upper	MHmm1	49.0703	-124.50706	GIS_ID_Link33068	TimberWest
Nanaimo Upper	MHmm1	49.06961	-124.50666	GIS_ID_Link33069	TimberWest
Nanaimo Upper	CWHmm2	49.07244	-124.50378	GIS_ID_Link33070	TimberWest
Nanaimo Upper	CWHmm2	49.07237	-124.5004	GIS_ID_Link33071	TimberWest
Nanaimo Upper	CWHmm2	49.07247	-124.5004	GIS_ID_Link33072	TimberWest
Nanaimo Upper	CWHmm2	49.07247	-124.50276	GIS_ID_Link33073	TimberWest
Nanaimo Upper	CWHmm2	49.07225	-124.50277	GIS_ID_Link33074	TimberWest
Nanaimo Upper	MHmm1	49.06983	-124.50888	GIS_ID_Link33075	TimberWest
Nanaimo Upper	MHmm1	49.06943	-124.50633	GIS_ID_Link33076	TimberWest
Nanaimo Upper	MHmm1	49.07	-124.5069	GIS_ID_Link33077	TimberWest
Nanaimo Upper	MHmm1	49.06968	-124.5073	GIS_ID_Link33078	TimberWest
Nanaimo Upper	MHmm1	49.0695	-124.50807	GIS_ID_Link33079	TimberWest
Nanaimo Upper	MHmm1	49.06982	-124.50658	GIS_ID_Link33080	TimberWest
Nanaimo Middle	CWHmm2	49.06925	-124.34344	GIS_ID_Link33081	TimberWest
Nanaimo Middle	CWHmm2	49.06995	-124.34287	GIS_ID_Link33082	TimberWest
Nanaimo Middle	CWHmm2	49.06901	-124.3439	GIS_ID_Link33083	TimberWest
Nanaimo Middle	MHmm1	49.069	-124.3428	GIS_ID_Link33084	TimberWest
Nanaimo Middle	MHmm1	49.06629	-124.33834	GIS_ID_Link33085	TimberWest
Nanaimo Middle	MHmm1	49.06917	-124.34299	GIS_ID_Link33086	TimberWest
Nanaimo Middle	MHmm1	49.06702	-124.33886	GIS_ID_Link33087	TimberWest
Nanaimo Middle	MHmm1	49.06659	-124.33924	GIS_ID_Link33088	TimberWest
Nanaimo Middle	MHmm1	49.06733	-124.34209	GIS_ID_Link33089	TimberWest
Nanaimo Middle	CWHmm2	49.06975	-124.34349	GIS_ID_Link33090	TimberWest
Nanaimo Middle	CWHmm2	49.07026	-124.34294	GIS_ID_Link33091	TimberWest
Nanaimo Middle	CWHmm2	49.06912	-124.34362	GIS_ID_Link33092	TimberWest
Nanaimo Middle	CWHmm2	49.06941	-124.3433	GIS_ID_Link33093	TimberWest
Nanaimo Middle	CWHmm2	49.0685	-124.34056	GIS_ID_Link33094	TimberWest
Nanaimo Middle	CWHmm2	49.06864	-124.34367	GIS_ID_Link33095	TimberWest
Nanaimo Middle	CWHmm2	49.06791	-124.34149	GIS_ID_Link33096	TimberWest

Location (Basin)	Biogeo Zone (BGC_LABEL)	Latitude	Longitude	GIS_ID	Ownership
Nanaimo Middle	CWHmm2	49.06888	-124.34278	GIS_ID_Link33097	TimberWest
Nanaimo Middle	MHmm1	49.06681	-124.33929	GIS_ID_Link33098	TimberWest
Nanaimo Upper	MHmm1	49.05094	-124.46477	GIS_ID_Link33099	TimberWest
Nanaimo Upper	MHmm1	49.04947	-124.46317	GIS_ID_Link33100	TimberWest
Nanaimo Upper	MHmm1	49.04934	-124.46382	GIS_ID_Link33101	TimberWest
Nanaimo Upper	MHmm1	49.05055	-124.4644	GIS_ID_Link33102	TimberWest
Nanaimo Upper	MHmm1	49.05069	-124.46491	GIS_ID_Link33103	TimberWest
Nanaimo Upper	MHmm1	49.06839	-124.50755	GIS_ID_Link33104	TimberWest
Nanaimo Upper	MHmm1	49.06754	-124.50759	GIS_ID_Link33105	TimberWest
Nanaimo Upper	MHmm1	49.06849	-124.50694	GIS_ID_Link33106	TimberWest
Nanaimo Upper	MHmm1	49.0689	-124.50806	GIS_ID_Link33107	TimberWest
Nanaimo Upper	CWHmm2	49.05513	-124.49233	GIS_ID_Link33108	TimberWest
Nanaimo Upper	CWHmm2	49.05546	-124.49447	GIS_ID_Link33109	TimberWest
Nanaimo Upper	CWHmm2	49.05505	-124.49421	GIS_ID_Link33110	TimberWest
Nanaimo Upper	CWHmm2	49.05526	-124.4923	GIS_ID_Link33111	TimberWest
Nanaimo Green	CWHmm2	48.98701	-124.37837	GIS_ID_Link33112	TimberWest
Nanaimo Green	CWHmm2	48.98852	-124.38119	GIS_ID_Link33113	TimberWest
Nanaimo Green	CWHmm2	48.98713	-124.37918	GIS_ID_Link33114	TimberWest
Nanaimo Green	CWHmm2	48.9873	-124.3803	GIS_ID_Link33115	TimberWest
Nanaimo Green	CWHmm2	48.98719	-124.38032	GIS_ID_Link33116	TimberWest
Nanaimo Green	CWHmm2	48.98803	-124.38099	GIS_ID_Link33117	TimberWest
Nanaimo Green	MHmm1	48.98923	-124.38255	GIS_ID_Link33118	TimberWest
Nanaimo Green	MHmm1	48.98588	-124.38055	GIS_ID_Link33119	TimberWest
Nanaimo Green	MHmm1	48.98781	-124.38439	GIS_ID_Link33120	TimberWest
Nanaimo Green	MHmm1	48.98765	-124.38262	GIS_ID_Link33121	TimberWest
Nanaimo Green	MHmm1	48.98566	-124.38245	GIS_ID_Link33122	TimberWest
Nanaimo Green	MHmm1	48.98682	-124.38123	GIS_ID_Link33123	TimberWest
Nanaimo Green	MHmm1	48.98775	-124.38193	GIS_ID_Link33124	TimberWest
Nanaimo Green	MHmm1	48.9878	-124.38182	GIS_ID_Link33125	TimberWest
Nanaimo Green	MHmm1	48.98795	-124.38129	GIS_ID_Link33126	TimberWest
Nanaimo Green	MHmm1	48.98777	-124.38177	GIS_ID_Link33127	TimberWest
Nanaimo Green	MHmm1	48.98806	-124.38205	GIS_ID_Link33128	TimberWest
Nanaimo Green	CWHmm2	48.98837	-124.38108	GIS_ID_Link33129	TimberWest
Nanaimo Green	CWHmm2	48.98837	-124.38073	GIS_ID_Link33130	TimberWest
Nanaimo Green	MHmm1	48.98751	-124.38143	GIS_ID_Link33131	TimberWest
Nanaimo Green	MHmm1	48.98969	-124.38396	GIS_ID_Link33132	TimberWest
Nanaimo Green	MHmm1	48.98618	-124.3811	GIS_ID_Link33133	TimberWest
Nanaimo Green	MHmm1	48.98775	-124.38391	GIS_ID_Link33134	TimberWest
Nanaimo Green	MHmm1	48.98928	-124.38395	GIS_ID_Link33135	TimberWest
Nanaimo Green	MHmm1	48.98697	-124.38339	GIS_ID_Link33136	TimberWest
Nanaimo Green	MHmm1	48.9869	-124.38107	GIS_ID_Link33137	TimberWest
Nanaimo Green	MHmm1	48.98607	-124.3824	GIS_ID_Link33138	TimberWest
Nanaimo Green	MHmm1	48.98583	-124.38203	GIS_ID_Link33139	TimberWest
Nanaimo Green	MHmm1	48.98568	-124.38267	GIS_ID_Link33140	TimberWest
Nanaimo Green	MHmm1	48.98628	-124.38255	GIS_ID_Link33141	TimberWest
Nanaimo Green	MHmm1	48.98819	-124.38133	GIS_ID_Link33142	TimberWest
Nanaimo Green	MHmm1	48.98759	-124.38142	GIS_ID_Link33143	TimberWest
Nanaimo Green	MHmm1	48.98786	-124.3812	GIS_ID_Link33144	TimberWest
Nanaimo Green	MHmm1	48.98784	-124.38211	GIS_ID_Link33145	TimberWest
Nanaimo Green	CWHmm2	48.97275	-124.32098	GIS_ID_Link33146	TimberWest
Nanaimo Green	CWHmm2	48.97263	-124.32244	GIS_ID_Link33147	TimberWest

Location (Basin)	Biogeo Zone (BGC_LABEL)	Latitude	Longitude	GIS_ID	Ownership
Nanaimo Green	CWHmm2	48.97294	-124.32173	GIS_ID_Link33148	TimberWest
Nanaimo Green	CWHmm2	48.97234	-124.32092	GIS_ID_Link33149	TimberWest
Nanaimo Green	CWHmm2	48.97258	-124.32185	GIS_ID_Link33150	TimberWest
Nanaimo Green	CWHmm2	48.97224	-124.32166	GIS_ID_Link33151	TimberWest
Nanaimo Green	CWHmm2	48.97266	-124.32176	GIS_ID_Link33152	TimberWest
Nanaimo Green	CWHmm2	48.9723	-124.3211	GIS_ID_Link33153	TimberWest
Nanaimo Upper	CWHmm2	49.10829	-124.50687	GIS_ID_Link33154	TimberWest
Nanaimo Upper	CWHmm2	49.10619	-124.50001	GIS_ID_Link33155	TimberWest
Nanaimo Upper	CWHmm2	49.10681	-124.50077	GIS_ID_Link33156	TimberWest
Nanaimo Green	CWHmm2	48.97077	-124.32877	GIS_ID_Link33157	TimberWest
Nanaimo Green	CWHmm2	48.97223	-124.32919	GIS_ID_Link33158	TimberWest
Nanaimo Green	CWHmm2	48.97294	-124.32634	GIS_ID_Link33159	TimberWest
Nanaimo Green	CWHmm2	48.97472	-124.32709	GIS_ID_Link33160	TimberWest
Nanaimo Green	CWHmm2	48.97497	-124.32857	GIS_ID_Link33161	TimberWest
Nanaimo Green	MHmm1	48.97037	-124.33128	GIS_ID_Link33162	TimberWest
Nanaimo Green	MHmm1	48.96962	-124.3297	GIS_ID_Link33163	TimberWest
Nanaimo Green	MHmm1	48.97068	-124.33231	GIS_ID_Link33164	TimberWest
Nanaimo Green	CWHmm2	48.97447	-124.32773	GIS_ID_Link33165	TimberWest
Nanaimo Green	MHmm1	48.97139	-124.33188	GIS_ID_Link33166	TimberWest
Nanaimo Green	CWHmm2	48.97112	-124.32888	GIS_ID_Link33167	TimberWest
Nanaimo Green	CWHmm2	48.97147	-124.32697	GIS_ID_Link33168	TimberWest
Nanaimo Green	CWHmm2	48.97512	-124.32865	GIS_ID_Link33169	TimberWest
Nanaimo Green	CWHmm2	48.97251	-124.32652	GIS_ID_Link33170	TimberWest
Nanaimo Green	CWHmm2	48.97285	-124.32643	GIS_ID_Link33171	TimberWest
Nanaimo Green	CWHmm2	48.97308	-124.32695	GIS_ID_Link33172	TimberWest
Nanaimo Green	CWHmm2	48.97308	-124.32734	GIS_ID_Link33173	TimberWest
Nanaimo Green	MHmm1	48.97011	-124.33116	GIS_ID_Link33174	TimberWest
Nanaimo Upper	CWHmm2	49.05617	-124.4805	GIS_ID_Link33175	TimberWest
Nanaimo Upper	CWHmm2	49.05498	-124.48009	GIS_ID_Link33176	TimberWest
Nanaimo Upper	CWHmm2	49.05514	-124.47995	GIS_ID_Link33177	TimberWest
Nanaimo Upper	CWHmm2	49.05542	-124.4828	GIS_ID_Link33178	TimberWest
Nanaimo Upper	CWHmm2	49.05627	-124.48007	GIS_ID_Link33179	TimberWest
Nanaimo Upper	CWHmm2	49.05519	-124.48166	GIS_ID_Link33180	TimberWest
Nanaimo Upper	CWHmm2	49.05543	-124.48302	GIS_ID_Link33181	TimberWest
Nanaimo Upper	CWHmm2	49.05464	-124.48536	GIS_ID_Link33182	TimberWest
Nanaimo Upper	CWHmm2	49.05531	-124.48129	GIS_ID_Link33183	TimberWest
Nanaimo Upper	CWHmm2	49.05467	-124.4801	GIS_ID_Link33184	TimberWest
Nanaimo Upper	CWHmm2	49.05503	-124.47947	GIS_ID_Link33185	TimberWest
Nanaimo Upper	CWHmm2	49.05885	-124.48252	GIS_ID_Link33186	TimberWest
Nanaimo Upper	CWHmm2	49.05754	-124.48183	GIS_ID_Link33187	TimberWest
Nanaimo Upper	CWHmm2	49.05729	-124.48178	GIS_ID_Link33188	TimberWest
Nanaimo Upper	CWHmm2	49.05836	-124.48219	GIS_ID_Link33189	TimberWest
Nanaimo Upper	CWHmm2	49.05867	-124.4824	GIS_ID_Link33190	TimberWest
Nanaimo Upper	CWHmm2	49.0578	-124.48195	GIS_ID_Link33191	TimberWest
Nanaimo Upper	CWHmm2	49.05624	-124.48101	GIS_ID_Link33192	TimberWest
Nanaimo Upper	CWHmm2	49.05577	-124.48328	GIS_ID_Link33193	TimberWest
Nanaimo Upper	CWHmm2	49.0558	-124.48294	GIS_ID_Link33194	TimberWest
Nanaimo Upper	CWHmm2	49.05535	-124.48145	GIS_ID_Link33195	TimberWest
Nanaimo Upper	CWHmm2	49.0565	-124.47957	GIS_ID_Link33196	TimberWest
Nanaimo Upper	MHmm1	49.05414	-124.48142	GIS_ID_Link33197	TimberWest
Nanaimo Upper	CWHmm2	49.0564	-124.48051	GIS_ID_Link33198	TimberWest

Location (Basin)	Biogeo Zone (BGC_LABEL)	Latitude	Longitude	GIS_ID	Ownership
Nanaimo Upper	CWHmm2	49.05745	-124.48155	GIS_ID_Link33199	TimberWest
Nanaimo Upper	CWHmm2	49.05543	-124.48265	GIS_ID_Link33200	TimberWest
Nanaimo Upper	CWHmm2	49.0556	-124.48021	GIS_ID_Link33201	TimberWest
Nanaimo Upper	CWHmm2	49.05541	-124.48324	GIS_ID_Link33202	TimberWest
Nanaimo Upper	CWHmm2	49.05467	-124.47995	GIS_ID_Link33203	TimberWest
Nanaimo Upper	CWHmm2	49.05587	-124.48052	GIS_ID_Link33204	TimberWest
Nanaimo Upper	CWHmm2	49.05603	-124.48053	GIS_ID_Link33205	TimberWest
Nanaimo Upper	CWHmm2	49.05567	-124.4805	GIS_ID_Link33206	TimberWest
Nanaimo Upper	CWHmm2	49.05629	-124.48058	GIS_ID_Link33207	TimberWest
Nanaimo Upper	CWHmm2	49.05713	-124.4817	GIS_ID_Link33208	TimberWest
Nanaimo Upper	CWHmm2	49.05541	-124.48046	GIS_ID_Link33209	TimberWest
Nanaimo Upper	CWHmm2	49.0552	-124.48028	GIS_ID_Link33210	TimberWest
Nanaimo Upper	CWHmm2	49.0558	-124.48266	GIS_ID_Link33211	TimberWest
Nanaimo Upper	CWHmm2	49.05575	-124.48322	GIS_ID_Link33212	TimberWest
Nanaimo Upper	CWHmm2	49.0565	-124.47998	GIS_ID_Link33213	TimberWest
Nanaimo Upper	MHmm1	49.05411	-124.48339	GIS_ID_Link33214	TimberWest
Nanaimo Upper	MHmm1	49.05431	-124.48035	GIS_ID_Link33215	TimberWest
Nanaimo Upper	MHmm1	49.06985	-124.50982	GIS_ID_Link33216	TimberWest
Nanaimo Upper	MHmm1	49.06992	-124.51083	GIS_ID_Link33217	TimberWest
Nanaimo Upper	MHmm1	49.06974	-124.51111	GIS_ID_Link33218	TimberWest
Nanaimo Upper	MHmm1	49.06981	-124.51085	GIS_ID_Link33219	TimberWest
Nanaimo Green	MHmm1	49.01955	-124.34242	GIS_ID_Link33220	TimberWest
Nanaimo Green	MHmm1	49.01956	-124.34074	GIS_ID_Link33221	TimberWest
Nanaimo Middle	MHmm1	49.06544	-124.34801	GIS_ID_Link33222	TimberWest
Nanaimo Upper	CWHmm2	49.05587	-124.48941	GIS_ID_Link33223	TimberWest
Nanaimo Upper	CWHmm2	49.05632	-124.48891	GIS_ID_Link33224	TimberWest
Nanaimo Upper	CWHmm2	49.05591	-124.48892	GIS_ID_Link33225	TimberWest
Nanaimo Upper	CWHmm2	49.05557	-124.49176	GIS_ID_Link33226	TimberWest
Nanaimo Upper	CWHmm2	49.05589	-124.49124	GIS_ID_Link33227	TimberWest
Nanaimo Upper	CWHmm2	49.05511	-124.49113	GIS_ID_Link33228	TimberWest
Nanaimo Upper	CWHmm2	49.05651	-124.48878	GIS_ID_Link33229	TimberWest
Nanaimo Upper	CWHmm2	49.05591	-124.4893	GIS_ID_Link33230	TimberWest
Nanaimo Upper	CWHmm2	49.05552	-124.49174	GIS_ID_Link33231	TimberWest
Nanaimo Middle	MHmm1	49.06585	-124.34844	GIS_ID_Link33232	TimberWest
Nanaimo Middle	MHmm1	49.06523	-124.34821	GIS_ID_Link33233	TimberWest
Nanaimo Middle	MHmm1	49.06456	-124.34711	GIS_ID_Link33234	TimberWest
Nanaimo Middle	MHmm1	49.06571	-124.34889	GIS_ID_Link33235	TimberWest
Nanaimo Middle	MHmm1	49.06508	-124.348	GIS_ID_Link33236	TimberWest
Nanaimo Middle	MHmm1	49.06557	-124.34833	GIS_ID_Link33237	TimberWest
Nanaimo Middle	MHmm1	49.06569	-124.34869	GIS_ID_Link33238	TimberWest
Nanaimo Upper	MHmm1	49.05275	-124.49087	GIS_ID_Link33239	TimberWest
Nanaimo Middle	CWHmm2	49.06195	-124.32679	GIS_ID_Link33240	TimberWest
Nanaimo Middle	CWHmm2	49.06167	-124.32866	GIS_ID_Link33241	TimberWest
Nanaimo Middle	CWHmm2	49.06197	-124.3271	GIS_ID_Link33242	TimberWest
Nanaimo Middle	CWHmm2	49.06244	-124.3265	GIS_ID_Link33243	TimberWest
Nanaimo Middle	CWHmm2	49.06358	-124.33049	GIS_ID_Link33244	TimberWest
Nanaimo Middle	CWHmm2	49.06221	-124.33065	GIS_ID_Link33245	TimberWest
Nanaimo Middle	CWHmm2	49.06554	-124.3286	GIS_ID_Link33246	TimberWest
Nanaimo Middle	CWHmm2	49.06288	-124.33082	GIS_ID_Link33247	TimberWest
Nanaimo Middle	CWHmm2	49.06411	-124.32982	GIS_ID_Link33248	TimberWest
Nanaimo Middle	CWHmm2	49.06479	-124.32804	GIS_ID_Link33249	TimberWest

Location (Basin)	Biogeo Zone (BGC_LABEL)	Latitude	Longitude	GIS_ID	Ownership
Nanaimo Middle	CWHmm2	49.06354	-124.3304	GIS_ID_Link33250	TimberWest
Nanaimo Middle	CWHmm2	49.06254	-124.33055	GIS_ID_Link33251	TimberWest
Nanaimo Middle	CWHmm2	49.06251	-124.33006	GIS_ID_Link33252	TimberWest
Nanaimo Middle	CWHmm2	49.06303	-124.33038	GIS_ID_Link33253	TimberWest
Nanaimo Middle	CWHmm2	49.06189	-124.32956	GIS_ID_Link33254	TimberWest
Nanaimo Middle	CWHmm2	49.06345	-124.32998	GIS_ID_Link33255	TimberWest
Nanaimo Middle	CWHmm2	49.06216	-124.32894	GIS_ID_Link33256	TimberWest
Nanaimo Middle	MHmm1	49.06118	-124.32866	GIS_ID_Link33257	TimberWest
Nanaimo Middle	MHmm1	49.06102	-124.32848	GIS_ID_Link33258	TimberWest
Nanaimo Middle	MHmm1	49.06089	-124.32834	GIS_ID_Link33259	TimberWest
Nanaimo Middle	MHmm1	49.06142	-124.32865	GIS_ID_Link33260	TimberWest
Nanaimo Middle	MHmm1	49.06144	-124.32772	GIS_ID_Link33261	TimberWest
Nanaimo Middle	MHmm1	49.06056	-124.32596	GIS_ID_Link33262	TimberWest
Nanaimo Middle	MHmm1	49.06162	-124.32986	GIS_ID_Link33263	TimberWest
Nanaimo Middle	CWHmm2	49.06168	-124.32859	GIS_ID_Link33264	TimberWest
Nanaimo Middle	CWHmm2	49.06201	-124.32688	GIS_ID_Link33265	TimberWest
Nanaimo Middle	CWHmm2	49.06269	-124.33086	GIS_ID_Link33266	TimberWest
Nanaimo Middle	CWHmm2	49.06445	-124.32896	GIS_ID_Link33267	TimberWest
Nanaimo Middle	CWHmm2	49.06344	-124.33058	GIS_ID_Link33268	TimberWest
Nanaimo Middle	CWHmm2	49.0623	-124.33077	GIS_ID_Link33269	TimberWest
Nanaimo Middle	CWHmm2	49.06537	-124.32844	GIS_ID_Link33270	TimberWest
Nanaimo Middle	CWHmm2	49.06373	-124.33035	GIS_ID_Link33271	TimberWest
Nanaimo Middle	CWHmm2	49.06213	-124.33061	GIS_ID_Link33272	TimberWest
Nanaimo Middle	CWHmm2	49.06369	-124.33032	GIS_ID_Link33273	TimberWest
Nanaimo Middle	CWHmm2	49.06337	-124.33038	GIS_ID_Link33274	TimberWest
Nanaimo Middle	CWHmm2	49.06237	-124.32993	GIS_ID_Link33275	TimberWest
Nanaimo Middle	CWHmm2	49.06262	-124.33033	GIS_ID_Link33276	TimberWest
Nanaimo Middle	MHmm1	49.06112	-124.32848	GIS_ID_Link33277	TimberWest
Nanaimo Middle	MHmm1	49.06096	-124.32826	GIS_ID_Link33278	TimberWest
Nanaimo Middle	MHmm1	49.06111	-124.3284	GIS_ID_Link33279	TimberWest
Nanaimo Middle	MHmm1	49.06143	-124.32849	GIS_ID_Link33280	TimberWest
Nanaimo Middle	CWHmm2	49.06193	-124.32793	GIS_ID_Link33281	TimberWest
Nanaimo Middle	CWHmm2	49.0618	-124.32877	GIS_ID_Link33282	TimberWest
Nanaimo Middle	CWHmm2	49.0646	-124.32859	GIS_ID_Link33283	TimberWest
Nanaimo Middle	CWHmm2	49.06341	-124.33011	GIS_ID_Link33284	TimberWest
Nanaimo Middle	CWHmm2	49.06217	-124.32908	GIS_ID_Link33285	TimberWest
Nanaimo Middle	CWHmm2	49.06229	-124.32733	GIS_ID_Link33286	TimberWest
Nanaimo Green	CWHmm2	48.98393	-124.33566	GIS_ID_Link33287	TimberWest
Nanaimo Green	CWHmm2	48.98261	-124.33162	GIS_ID_Link33288	TimberWest
Nanaimo Green	CWHmm2	48.98316	-124.33697	GIS_ID_Link33289	TimberWest
Nanaimo Green	CWHmm2	48.98284	-124.33431	GIS_ID_Link33290	TimberWest
Nanaimo Green	CWHmm2	48.98298	-124.3357	GIS_ID_Link33291	TimberWest
Nanaimo Green	CWHmm2	48.98344	-124.33428	GIS_ID_Link33292	TimberWest
Nanaimo Green	CWHmm2	48.9841	-124.33712	GIS_ID_Link33293	TimberWest
Nanaimo Green	CWHmm2	48.98389	-124.33714	GIS_ID_Link33294	TimberWest
Nanaimo Green	CWHmm2	48.98405	-124.33665	GIS_ID_Link33295	TimberWest
Nanaimo Green	CWHmm2	48.98417	-124.33887	GIS_ID_Link33296	TimberWest
Nanaimo Green	CWHmm2	48.98415	-124.33652	GIS_ID_Link33297	TimberWest
Nanaimo Green	CWHmm2	48.98393	-124.33621	GIS_ID_Link33298	TimberWest
Nanaimo Green	CWHmm2	48.98439	-124.33861	GIS_ID_Link33299	TimberWest
Nanaimo Green	CWHmm2	48.98405	-124.34022	GIS_ID_Link33300	TimberWest

Location (Basin)	Biogeo Zone (BGC_LABEL)	Latitude	Longitude	GIS_ID	Ownership
Nanaimo Green	CWHmm2	48.9838	-124.33747	GIS_ID_Link33301	TimberWest
Nanaimo Green	CWHmm2	48.98356	-124.336	GIS_ID_Link33302	TimberWest
Nanaimo Green	CWHmm2	48.98407	-124.33724	GIS_ID_Link33303	TimberWest
Nanaimo Green	CWHmm2	48.98418	-124.33682	GIS_ID_Link33304	TimberWest
Nanaimo Green	CWHmm2	48.98293	-124.33245	GIS_ID_Link33305	TimberWest
Nanaimo Green	CWHmm2	48.98295	-124.33252	GIS_ID_Link33306	TimberWest
Nanaimo Green	CWHmm2	48.98276	-124.33182	GIS_ID_Link33307	TimberWest
Nanaimo Green	CWHmm2	48.98388	-124.33564	GIS_ID_Link33308	TimberWest
Nanaimo Green	CWHmm2	48.98418	-124.34043	GIS_ID_Link33309	TimberWest
Nanaimo Green	CWHmm2	48.98438	-124.34009	GIS_ID_Link33310	TimberWest
Nanaimo Green	CWHmm2	48.98316	-124.33684	GIS_ID_Link33311	TimberWest
Nanaimo Green	CWHmm2	48.98287	-124.3346	GIS_ID_Link33312	TimberWest
Nanaimo Green	CWHmm2	48.98452	-124.33998	GIS_ID_Link33313	TimberWest
Nanaimo Green	CWHmm2	48.98393	-124.33679	GIS_ID_Link33314	TimberWest
Nanaimo Green	CWHmm2	48.98406	-124.33635	GIS_ID_Link33315	TimberWest
Nanaimo Green	CWHmm2	48.98365	-124.34657	GIS_ID_Link33316	TimberWest
Nanaimo Green	CWHmm2	48.98387	-124.34734	GIS_ID_Link33317	TimberWest
Nanaimo Green	CWHmm2	48.98372	-124.34584	GIS_ID_Link33318	TimberWest
Nanaimo Green	CWHmm2	48.98345	-124.34495	GIS_ID_Link33319	TimberWest
Nanaimo Green	CWHmm2	48.98346	-124.34364	GIS_ID_Link33320	TimberWest
Nanaimo Green	CWHmm2	48.98346	-124.34595	GIS_ID_Link33321	TimberWest
Nanaimo Green	CWHmm2	48.9837	-124.34465	GIS_ID_Link33322	TimberWest
Nanaimo Green	CWHmm2	48.98382	-124.34673	GIS_ID_Link33323	TimberWest
Nanaimo Green	CWHmm2	48.98361	-124.34566	GIS_ID_Link33324	TimberWest
Nanaimo Green	CWHmm2	48.98336	-124.34428	GIS_ID_Link33325	TimberWest
Nanaimo Green	CWHmm2	48.98364	-124.34641	GIS_ID_Link33326	TimberWest
Nanaimo Green	CWHmm2	48.98335	-124.34566	GIS_ID_Link33327	TimberWest
Nanaimo Green	CWHmm2	48.98107	-124.33311	GIS_ID_Link33328	TimberWest
Nanaimo Green	CWHmm2	48.98151	-124.33338	GIS_ID_Link33329	TimberWest
Nanaimo Green	CWHmm2	48.98241	-124.33533	GIS_ID_Link33330	TimberWest
Nanaimo Green	CWHmm2	48.9821	-124.3342	GIS_ID_Link33331	TimberWest
Nanaimo Green	CWHmm2	48.9817	-124.33342	GIS_ID_Link33332	TimberWest
Nanaimo Green	CWHmm2	48.98234	-124.33465	GIS_ID_Link33333	TimberWest
Nanaimo Green	CWHmm2	48.98373	-124.34043	GIS_ID_Link33334	TimberWest
Nanaimo Green	CWHmm2	48.98387	-124.33874	GIS_ID_Link33335	TimberWest
Nanaimo Green	CWHmm2	48.9833	-124.33767	GIS_ID_Link33336	TimberWest
Nanaimo Green	CWHmm2	48.98374	-124.33896	GIS_ID_Link33337	TimberWest
Nanaimo Green	CWHmm2	48.98362	-124.3373	GIS_ID_Link33338	TimberWest
Nitinat Upper	CWHmm2	49.08698	-124.57131	GIS_ID_Link33339	TimberWest
Nitinat Upper	CWHmm2	49.08547	-124.57074	GIS_ID_Link33340	TimberWest
Nitinat Upper	CWHmm2	49.08775	-124.57287	GIS_ID_Link33341	TimberWest
Nanaimo Green	MHmm1	48.98926	-124.38671	GIS_ID_Link33342	TimberWest
Nanaimo Green	MHmm1	48.98948	-124.38601	GIS_ID_Link33343	TimberWest
Nanaimo Green	MHmm1	48.99043	-124.3858	GIS_ID_Link33344	TimberWest
Nanaimo Green	MHmm1	48.99012	-124.38603	GIS_ID_Link33345	TimberWest
Nanaimo Green	MHmm1	48.98746	-124.38587	GIS_ID_Link33346	TimberWest
Nanaimo Green	MHmm1	48.9901	-124.38525	GIS_ID_Link33347	TimberWest
Nanaimo Green	MHmm1	48.99021	-124.38797	GIS_ID_Link33348	TimberWest
Nanaimo Green	MHmm1	48.9896	-124.3866	GIS_ID_Link33349	TimberWest
Nanaimo Green	MHmm1	48.98873	-124.38906	GIS_ID_Link33350	TimberWest
Nanaimo Green	MHmm1	48.98942	-124.38907	GIS_ID_Link33351	TimberWest

Location (Basin)	Biogeo Zone (BGC_LABEL)	Latitude	Longitude	GIS_ID	Ownership
Nanaimo Green	MHmm1	48.98564	-124.38253	GIS_ID_Link33352	TimberWest
Nanaimo Green	MHmm1	48.98526	-124.38304	GIS_ID_Link33353	TimberWest
Nanaimo Upper	CWHmm2	49.11431	-124.40847	GIS_ID_Link33354	TimberWest
Nanaimo Upper	CWHmm2	49.11165	-124.40709	GIS_ID_Link33355	TimberWest
Nanaimo Upper	CWHmm2	49.0904	-124.50283	GIS_ID_Link33356	TimberWest
Nanaimo Upper	CWHmm2	49.0902	-124.5006	GIS_ID_Link33357	TimberWest
Nanaimo Green	CWHmm2	49.03324	-124.42448	GIS_ID_Link33358	TimberWest
Nanaimo Upper	MHmm1	49.03848	-124.49795	GIS_ID_Link33359	TimberWest
Nanaimo Upper	MHmm1	49.03931	-124.49554	GIS_ID_Link33360	TimberWest
Nanaimo Upper	MHmm1	49.03917	-124.4939	GIS_ID_Link33361	TimberWest
Nanaimo Upper	MHmm1	49.03919	-124.49816	GIS_ID_Link33362	TimberWest
Nanaimo Upper	MHmm1	49.03791	-124.4949	GIS_ID_Link33363	TimberWest
Nanaimo Upper	MHmm1	49.0386	-124.49788	GIS_ID_Link33364	TimberWest
Nanaimo Upper	MHmm1	49.03948	-124.49741	GIS_ID_Link33365	TimberWest
Nanaimo Upper	MHmm1	49.03928	-124.49683	GIS_ID_Link33366	TimberWest
Nanaimo Upper	MHmm1	49.03938	-124.49446	GIS_ID_Link33367	TimberWest
Nanaimo Upper	MHmm1	49.03889	-124.49343	GIS_ID_Link33368	TimberWest
Nanaimo Middle	MHmm1	49.06932	-124.35398	GIS_ID_Link33369	TimberWest
Nanaimo North	MHmm1	49.12384	-124.23281	GIS_ID_Link33370	TimberWest
Nanaimo North	MHmm1	49.1235	-124.23355	GIS_ID_Link33371	TimberWest
Nanaimo North	MHmm1	49.12379	-124.23296	GIS_ID_Link33372	TimberWest
Nanaimo Green	CWHmm2	49.02943	-124.42645	GIS_ID_Link33373	TimberWest
Nanaimo Green	CWHmm2	49.02924	-124.42656	GIS_ID_Link33374	TimberWest
Nanaimo Green	CWHmm2	49.02779	-124.42716	GIS_ID_Link33375	TimberWest
Nanaimo Green	CWHmm2	49.02848	-124.42682	GIS_ID_Link33376	TimberWest
Nanaimo Green	CWHmm2	49.02801	-124.4269	GIS_ID_Link33377	TimberWest
Nanaimo Green	CWHmm2	49.02937	-124.42647	GIS_ID_Link33378	TimberWest
Nanaimo Green	CWHmm2	49.0291	-124.42662	GIS_ID_Link33379	TimberWest
Nanaimo Green	CWHmm2	49.01066	-124.39946	GIS_ID_Link33380	TimberWest
Nanaimo Green	CWHmm2	49.00907	-124.39873	GIS_ID_Link33381	TimberWest
Nanaimo Green	CWHmm2	49.01112	-124.39857	GIS_ID_Link33382	TimberWest
Nanaimo Green	CWHmm2	49.02626	-124.42853	GIS_ID_Link33383	TimberWest
Nanaimo Green	CWHmm2	49.02571	-124.42798	GIS_ID_Link33384	TimberWest
Nanaimo Green	CWHmm2	49.02545	-124.42863	GIS_ID_Link33385	TimberWest
Nanaimo North	MHmm1	49.12148	-124.23017	GIS_ID_Link33386	TimberWest
Nanaimo North	MHmm1	49.12037	-124.22324	GIS_ID_Link33387	TimberWest
Nanaimo North	MHmm1	49.12051	-124.22335	GIS_ID_Link33388	TimberWest
Nanaimo North	MHmm1	49.12073	-124.22358	GIS_ID_Link33389	TimberWest
Nanaimo North	MHmm1	49.12044	-124.22311	GIS_ID_Link33390	TimberWest
Nanaimo North	MHmm1	49.12089	-124.22213	GIS_ID_Link33391	TimberWest
Nanaimo North	MHmm1	49.12118	-124.22402	GIS_ID_Link33392	TimberWest
Nanaimo North	MHmm1	49.12104	-124.22335	GIS_ID_Link33393	TimberWest
Nanaimo North	MHmm1	49.12109	-124.22298	GIS_ID_Link33394	TimberWest
Nanaimo North	MHmm1	49.1207	-124.22312	GIS_ID_Link33395	TimberWest
Nanaimo North	MHmm1	49.12249	-124.22157	GIS_ID_Link33396	TimberWest
Nanaimo North	MHmm1	49.12036	-124.221	GIS_ID_Link33397	TimberWest
Nanaimo North	MHmm1	49.12309	-124.22168	GIS_ID_Link33398	TimberWest
Nanaimo North	MHmm1	49.11949	-124.21929	GIS_ID_Link33399	TimberWest
Nanaimo North	MHmm1	49.12096	-124.22364	GIS_ID_Link33400	TimberWest
Nanaimo North	MHmm1	49.11854	-124.21922	GIS_ID_Link33401	TimberWest
Nanaimo North	MHmm1	49.12047	-124.22314	GIS_ID_Link33402	TimberWest

Location (Basin)	Biogeo Zone (BGC_LABEL)	Latitude	Longitude	GIS_ID	Ownership
Nanaimo North	MHmm1	49.12082	-124.22283	GIS_ID_Link33403	TimberWest
Nanaimo Upper	MHmm1	49.06757	-124.50352	GIS_ID_Link33404	TimberWest
Nanaimo Upper	MHmm1	49.06869	-124.50244	GIS_ID_Link33405	TimberWest
Nanaimo Upper	MHmm1	49.08691	-124.51077	GIS_ID_Link33406	TimberWest
Nanaimo Upper	MHmm1	49.08741	-124.50978	GIS_ID_Link33407	TimberWest
Nanaimo Upper	MHmm1	49.0895	-124.50927	GIS_ID_Link33408	TimberWest
Nanaimo Upper	MHmm1	49.08944	-124.50978	GIS_ID_Link33409	TimberWest
Nanaimo Upper	MHmm1	49.08878	-124.5112	GIS_ID_Link33410	TimberWest
Nanaimo Upper	MHmm1	49.08725	-124.51072	GIS_ID_Link33411	TimberWest
Nanaimo Upper	MHmm1	49.08756	-124.51015	GIS_ID_Link33412	TimberWest
Nanaimo Upper	MHmm1	49.08766	-124.511	GIS_ID_Link33413	TimberWest
Nanaimo Upper	MHmm1	49.08829	-124.5106	GIS_ID_Link33414	TimberWest
Nanaimo Upper	MHmm1	49.0884	-124.50971	GIS_ID_Link33415	TimberWest
Nanaimo Upper	MHmm1	49.08714	-124.51145	GIS_ID_Link33416	TimberWest
Nanaimo Upper	MHmm1	49.08752	-124.50985	GIS_ID_Link33417	TimberWest
Nanaimo Upper	MHmm1	49.08979	-124.50919	GIS_ID_Link33418	TimberWest
Nanaimo Upper	MHmm1	49.08934	-124.50962	GIS_ID_Link33419	TimberWest
Nanaimo Upper	MHmm1	49.08761	-124.51009	GIS_ID_Link33420	TimberWest
Nanaimo Upper	MHmm1	49.08809	-124.51104	GIS_ID_Link33421	TimberWest
Nanaimo Upper	CWHmm2	49.10182	-124.47564	GIS_ID_Link33422	TimberWest
Nanaimo Upper	CWHmm2	49.1011	-124.47533	GIS_ID_Link33423	TimberWest
Nanaimo Upper	CWHmm2	49.10265	-124.47683	GIS_ID_Link33424	TimberWest
Nanaimo Upper	CWHmm2	49.10175	-124.47544	GIS_ID_Link33425	TimberWest
Nanaimo Upper	CWHmm2	49.033	-124.50259	GIS_ID_Link33426	TimberWest
Nanaimo Upper	CWHmm2	49.03393	-124.50137	GIS_ID_Link33427	TimberWest
Nanaimo Upper	CWHmm2	49.03391	-124.50302	GIS_ID_Link33428	TimberWest
Nanaimo Upper	MHmm1	49.03303	-124.50493	GIS_ID_Link33429	TimberWest
Nanaimo Upper	MHmm1	49.03305	-124.50528	GIS_ID_Link33430	TimberWest
Nanaimo Upper	MHmm1	49.03348	-124.50502	GIS_ID_Link33431	TimberWest
Nanaimo Upper	MHmm1	49.03374	-124.50498	GIS_ID_Link33432	TimberWest
Nanaimo Upper	CWHmm2	49.03371	-124.50147	GIS_ID_Link33433	TimberWest
Nanaimo Upper	MHmm1	49.03336	-124.50388	GIS_ID_Link33434	TimberWest
Nanaimo Upper	CWHmm2	49.03377	-124.5028	GIS_ID_Link33435	TimberWest
Nanaimo Upper	MHmm1	49.03297	-124.50458	GIS_ID_Link33436	TimberWest
Nanaimo Upper	MHmm1	49.03361	-124.50368	GIS_ID_Link33437	TimberWest
Nanaimo Upper	MHmm1	49.03369	-124.50484	GIS_ID_Link33438	TimberWest
Nanaimo Upper	CWHmm2	49.09567	-124.4458	GIS_ID_Link33439	TimberWest
Nanaimo Upper	CWHmm2	49.09822	-124.44948	GIS_ID_Link33440	TimberWest
Nanaimo Upper	CWHmm2	49.09774	-124.44889	GIS_ID_Link33441	TimberWest
Nanaimo Upper	CWHmm2	49.10248	-124.44894	GIS_ID_Link33442	TimberWest
Nanaimo Upper	CWHmm2	49.09538	-124.44614	GIS_ID_Link33443	TimberWest
Nanaimo Upper	CWHmm2	49.09811	-124.44716	GIS_ID_Link33444	TimberWest
Nanaimo Upper	CWHmm2	49.09756	-124.44952	GIS_ID_Link33445	TimberWest
Nanaimo Upper	CWHmm2	49.09782	-124.44962	GIS_ID_Link33446	TimberWest
Nanaimo Upper	CWHmm2	49.0968	-124.4497	GIS_ID_Link33447	TimberWest
Nanaimo Upper	CWHmm2	49.09561	-124.45159	GIS_ID_Link33448	TimberWest
Nanaimo Upper	CWHmm2	49.09575	-124.44954	GIS_ID_Link33449	TimberWest
Nanaimo Upper	CWHmm2	49.09614	-124.45067	GIS_ID_Link33450	TimberWest
Nanaimo Upper	CWHmm2	49.09538	-124.45033	GIS_ID_Link33451	TimberWest
Nanaimo Upper	CWHmm2	49.10215	-124.44917	GIS_ID_Link33452	TimberWest
Nanaimo Upper	CWHmm2	49.10043	-124.45029	GIS_ID_Link33453	TimberWest

Location (Basin)	Biogeo Zone (BGC_LABEL)	Latitude	Longitude	GIS_ID	Ownership
Nanaimo Upper	CWHmm2	49.09559	-124.44586	GIS_ID_Link33454	TimberWest
Nanaimo Upper	CWHmm2	49.09751	-124.44947	GIS_ID_Link33455	TimberWest
Nanaimo Upper	CWHmm2	49.09819	-124.44933	GIS_ID_Link33456	TimberWest
Nanaimo Upper	CWHmm2	49.10237	-124.44889	GIS_ID_Link33457	TimberWest
Nanaimo Upper	CWHmm2	49.09998	-124.4506	GIS_ID_Link33458	TimberWest
Nanaimo Upper	CWHmm2	49.09712	-124.44607	GIS_ID_Link33459	TimberWest
Nanaimo Upper	CWHmm2	49.09527	-124.45187	GIS_ID_Link33460	TimberWest
Nanaimo Upper	CWHmm2	49.09537	-124.45194	GIS_ID_Link33461	TimberWest
Nanaimo Upper	CWHmm2	49.09561	-124.45146	GIS_ID_Link33462	TimberWest
Nanaimo Upper	CWHmm2	49.09656	-124.4499	GIS_ID_Link33463	TimberWest
Nanaimo Upper	CWHmm2	49.09559	-124.44965	GIS_ID_Link33464	TimberWest
Nanaimo Upper	CWHmm2	49.1037	-124.44767	GIS_ID_Link33465	TimberWest
Nanaimo Upper	CWHmm2	49.10494	-124.44814	GIS_ID_Link33466	TimberWest
Shaw	CWHmm2	49.02393	-124.42495	GIS_ID_Link33467	TimberWest
Shaw	CWHmm2	49.02483	-124.42239	GIS_ID_Link33468	TimberWest
Shaw	CWHmm2	49.02421	-124.42327	GIS_ID_Link33469	TimberWest
Nanaimo Green	CWHmm2	49.00518	-124.39583	GIS_ID_Link33470	TimberWest
Nanaimo Green	CWHmm2	49.00552	-124.39605	GIS_ID_Link33471	TimberWest
Nanaimo Green	CWHmm2	49.00599	-124.39643	GIS_ID_Link33472	TimberWest
Nanaimo Green	CWHmm2	49.00648	-124.39692	GIS_ID_Link33473	TimberWest
Nanaimo Green	CWHmm2	49.00496	-124.39437	GIS_ID_Link33474	TimberWest
Nanaimo Green	CWHmm2	49.00629	-124.39434	GIS_ID_Link33475	TimberWest
Nanaimo Green	CWHmm2	49.00674	-124.39607	GIS_ID_Link33476	TimberWest
Nanaimo Green	CWHmm2	49.00668	-124.39574	GIS_ID_Link33477	TimberWest
Nanaimo Green	CWHmm2	49.00532	-124.39597	GIS_ID_Link33478	TimberWest
Nanaimo Green	CWHmm2	49.0065	-124.39692	GIS_ID_Link33479	TimberWest
Nanaimo Green	CWHmm2	49.00561	-124.39621	GIS_ID_Link33480	TimberWest
Nanaimo Green	CWHmm2	49.00524	-124.39333	GIS_ID_Link33481	TimberWest
Nanaimo Green	CWHmm2	49.00652	-124.39665	GIS_ID_Link33482	TimberWest
Nanaimo Green	CWHmm2	49.00674	-124.39676	GIS_ID_Link33483	TimberWest
Nanaimo Green	CWHmm2	49.00593	-124.39608	GIS_ID_Link33484	TimberWest
Nanaimo Green	CWHmm2	49.00599	-124.39455	GIS_ID_Link33485	TimberWest
Englishman South CW	MHmm1	49.15434	-124.35228	GIS_ID_Link33486	TimberWest
Nanaimo Green	CWHmm2	48.97849	-124.34221	GIS_ID_Link33487	TimberWest
Nitinat Lower	CWHmm2	49.00454	-124.50569	GIS_ID_Link33488	TimberWest
Nitinat Lower	CWHmm2	49.00387	-124.50531	GIS_ID_Link33489	TimberWest
Nitinat Lower	CWHmm2	49.00422	-124.50591	GIS_ID_Link33490	TimberWest
Nitinat Lower	CWHmm2	49.00446	-124.50577	GIS_ID_Link33491	TimberWest
Nitinat Lower	CWHvm1	48.98183	-124.4894	GIS_ID_Link33492	TimberWest
Nitinat Lower	CWHvm1	48.98126	-124.49225	GIS_ID_Link33493	TimberWest
Nitinat Lower	CWHvm1	48.98146	-124.49302	GIS_ID_Link33494	TimberWest
Nitinat Lower	CWHvm1	48.98073	-124.49411	GIS_ID_Link33495	TimberWest
Nitinat Lower	CWHvm1	48.98223	-124.49363	GIS_ID_Link33496	TimberWest
Nitinat Lower	CWHvm1	48.98407	-124.49236	GIS_ID_Link33497	TimberWest
Nitinat Lower	CWHvm1	48.98038	-124.49318	GIS_ID_Link33498	TimberWest
Nitinat Lower	CWHvm1	48.98331	-124.48969	GIS_ID_Link33499	TimberWest
Nitinat Lower	CWHvm1	48.98215	-124.49166	GIS_ID_Link33500	TimberWest
Nitinat Lower	CWHvm1	48.98223	-124.49031	GIS_ID_Link33501	TimberWest
Nitinat Lower	CWHvm1	48.98116	-124.49178	GIS_ID_Link33502	TimberWest
Nitinat Lower	CWHvm1	48.98127	-124.49268	GIS_ID_Link33503	TimberWest
Nitinat Lower	CWHvm1	48.98298	-124.4933	GIS_ID_Link33504	TimberWest

Location (Basin)	Biogeo Zone (BGC_LABEL)	Latitude	Longitude	GIS_ID	Ownership
Nitinat Lower	CWHvm1	48.98149	-124.49377	GIS_ID_Link33505	TimberWest
Nitinat Upper	CWHmm2	49.09226	-124.56307	GIS_ID_Link33506	TimberWest
Nitinat Upper	CWHmm2	49.09144	-124.5628	GIS_ID_Link33507	TimberWest
Nitinat Upper	CWHmm2	49.09066	-124.56211	GIS_ID_Link33508	TimberWest
Nitinat Upper	CWHmm2	49.09197	-124.56296	GIS_ID_Link33509	TimberWest
Nitinat Upper	CWHmm2	49.09075	-124.56227	GIS_ID_Link33510	TimberWest
Nitinat Upper	CWHmm2	49.0686	-124.52411	GIS_ID_Link33511	TimberWest
Nitinat Lower	CWHvm2	48.9711	-124.48601	GIS_ID_Link33512	TimberWest
Nitinat Lower	CWHvm2	48.98292	-124.47744	GIS_ID_Link33513	TimberWest
Nitinat Lower	CWHvm2	48.98331	-124.47878	GIS_ID_Link33514	TimberWest
Nitinat Lower	CWHvm2	48.9841	-124.47792	GIS_ID_Link33515	TimberWest
Nitinat Lower	CWHvm2	48.98253	-124.47923	GIS_ID_Link33516	TimberWest
Nitinat Lower	CWHvm2	48.98453	-124.47615	GIS_ID_Link33517	TimberWest
Nitinat Lower	MHmm1	48.9808	-124.48062	GIS_ID_Link33518	TimberWest
Nitinat Lower	MHmm1	48.98121	-124.47971	GIS_ID_Link33519	TimberWest
Nitinat Lower	MHmm1	48.98037	-124.48016	GIS_ID_Link33520	TimberWest
Nitinat Lower	MHmm1	48.98054	-124.4808	GIS_ID_Link33521	TimberWest
Nitinat Lower	MHmm1	48.98096	-124.47956	GIS_ID_Link33522	TimberWest
Nitinat Lower	MHmm1	48.98422	-124.47368	GIS_ID_Link33523	TimberWest
Nitinat Lower	CWHvm2	48.98434	-124.47782	GIS_ID_Link33524	TimberWest
Nitinat Lower	CWHvm2	48.98456	-124.47802	GIS_ID_Link33525	TimberWest
Nitinat Lower	CWHvm2	48.98407	-124.4763	GIS_ID_Link33526	TimberWest
Nitinat Lower	MHmm1	48.98349	-124.47337	GIS_ID_Link33527	TimberWest
Nitinat Lower	CWHvm2	48.9833	-124.47966	GIS_ID_Link33528	TimberWest
Nitinat Lower	CWHvm2	48.98321	-124.47972	GIS_ID_Link33529	TimberWest
Nitinat Lower	CWHvm2	48.98304	-124.47982	GIS_ID_Link33530	TimberWest
Nitinat Lower	MHmm1	48.98082	-124.48046	GIS_ID_Link33531	TimberWest
Nitinat Lower	MHmm1	48.9815	-124.47895	GIS_ID_Link33532	TimberWest
Nitinat Lower	MHmm1	48.98046	-124.48017	GIS_ID_Link33533	TimberWest
Nitinat Lower	MHmm1	48.98355	-124.47343	GIS_ID_Link33534	TimberWest
Nitinat Lower	MHmm1	48.9817	-124.47907	GIS_ID_Link33535	TimberWest
Nitinat Upper	MHmm1	49.13432	-124.5541	GIS_ID_Link33536	TimberWest
Nitinat Upper	MHmm1	49.13596	-124.55522	GIS_ID_Link33537	TimberWest
Nitinat Upper	MHmm1	49.13565	-124.55414	GIS_ID_Link33538	TimberWest
Nitinat Upper	MHmm1	49.136	-124.55444	GIS_ID_Link33539	TimberWest
Nitinat Upper	MHmm1	49.13478	-124.55583	GIS_ID_Link33540	TimberWest
Nitinat Lower	CWHvm2	48.97456	-124.48464	GIS_ID_Link33541	TimberWest
Nitinat Lower	CWHvm2	48.97454	-124.48527	GIS_ID_Link33542	TimberWest
Nitinat Lower	CWHvm2	48.97268	-124.48301	GIS_ID_Link33543	TimberWest
Nitinat Lower	CWHvm2	48.97443	-124.48492	GIS_ID_Link33544	TimberWest
Nitinat Upper	CWHmm2	49.01763	-124.53121	GIS_ID_Link33545	TimberWest
Nitinat Upper	CWHmm2	49.01809	-124.5331	GIS_ID_Link33546	TimberWest
Nitinat Upper	CWHmm2	49.01766	-124.53177	GIS_ID_Link33547	TimberWest
Nitinat Upper	CWHmm2	49.099	-124.56513	GIS_ID_Link33548	TimberWest
Nitinat Upper	CWHmm2	49.09827	-124.56468	GIS_ID_Link33549	TimberWest
Nitinat Upper	CWHmm2	49.09745	-124.56324	GIS_ID_Link33550	TimberWest
Nitinat Upper	CWHmm2	49.09531	-124.56205	GIS_ID_Link33551	TimberWest
Nitinat Upper	CWHmm2	49.09435	-124.5613	GIS_ID_Link33552	TimberWest
Nitinat Upper	CWHmm2	49.09109	-124.55898	GIS_ID_Link33553	TimberWest
Nitinat Upper	CWHmm2	49.09152	-124.55938	GIS_ID_Link33554	TimberWest
Nitinat Upper	CWHmm2	49.09527	-124.5614	GIS_ID_Link33555	TimberWest

Location (Basin)	Biogeo Zone (BGC_LABEL)	Latitude	Longitude	GIS_ID	Ownership
Nitinat Upper	CWHmm2	49.09218	-124.5598	GIS_ID_Link33556	TimberWest
Nitinat Upper	CWHmm2	49.09061	-124.55842	GIS_ID_Link33557	TimberWest
Nitinat Upper	CWHmm2	49.09337	-124.56053	GIS_ID_Link33558	TimberWest
Nitinat Upper	CWHmm2	49.09603	-124.56207	GIS_ID_Link33559	TimberWest
Nitinat Upper	CWHmm2	49.09397	-124.55999	GIS_ID_Link33560	TimberWest
Nitinat Upper	CWHvm1	49.09009	-124.55795	GIS_ID_Link33561	TimberWest
Nitinat Upper	CWHmm2	49.09289	-124.55989	GIS_ID_Link33562	TimberWest
Nitinat Upper	CWHmm2	49.09863	-124.56526	GIS_ID_Link33563	TimberWest
Nitinat Upper	CWHmm2	49.09667	-124.56277	GIS_ID_Link33564	TimberWest
Nitinat Upper	CWHmm2	49.09458	-124.56147	GIS_ID_Link33565	TimberWest
Nitinat Upper	CWHmm2	49.09554	-124.56188	GIS_ID_Link33566	TimberWest
Nitinat Upper	CWHmm2	49.09816	-124.5643	GIS_ID_Link33567	TimberWest
Nitinat Upper	CWHmm2	49.09785	-124.56383	GIS_ID_Link33568	TimberWest
Nitinat Upper	CWHmm2	49.09402	-124.56094	GIS_ID_Link33569	TimberWest
Nitinat Upper	CWHmm2	49.09261	-124.55996	GIS_ID_Link33570	TimberWest
Nitinat Upper	CWHmm2	49.09176	-124.55948	GIS_ID_Link33571	TimberWest
Nitinat Upper	CWHmm2	49.09025	-124.55801	GIS_ID_Link33572	TimberWest
Nitinat Upper	CWHmm2	49.09092	-124.55887	GIS_ID_Link33573	TimberWest
Nitinat Upper	CWHmm2	49.09552	-124.56168	GIS_ID_Link33574	TimberWest
Nitinat Upper	CWHmm2	49.09499	-124.5611	GIS_ID_Link33575	TimberWest
Nitinat Upper	CWHmm2	49.09883	-124.56545	GIS_ID_Link33576	TimberWest
Nitinat Upper	CWHmm2	49.09656	-124.56267	GIS_ID_Link33577	TimberWest
Nitinat Upper	CWHmm2	49.09655	-124.56302	GIS_ID_Link33578	TimberWest
Nitinat Upper	CWHmm2	49.0978	-124.56423	GIS_ID_Link33579	TimberWest
Nitinat Upper	CWHmm2	49.09828	-124.56487	GIS_ID_Link33580	TimberWest
Nitinat Upper	CWHmm2	49.09719	-124.56347	GIS_ID_Link33581	TimberWest
Nitinat Upper	CWHmm2	49.09834	-124.5655	GIS_ID_Link33582	TimberWest
Nitinat Upper	CWHmm2	49.09652	-124.56301	GIS_ID_Link33583	TimberWest
Nitinat Upper	CWHmm2	49.09621	-124.56267	GIS_ID_Link33584	TimberWest
Nitinat Upper	CWHmm2	49.0956	-124.56233	GIS_ID_Link33585	TimberWest
Nitinat Upper	MHmm1	49.09895	-124.56602	GIS_ID_Link33586	TimberWest
Nitinat Upper	MHmm1	49.09878	-124.56772	GIS_ID_Link33587	TimberWest
Nitinat Upper	MHmm1	49.09943	-124.56645	GIS_ID_Link33588	TimberWest
Nitinat Upper	CWHmm2	49.09884	-124.56561	GIS_ID_Link33589	TimberWest
Nitinat Upper	CWHmm2	49.09758	-124.56418	GIS_ID_Link33590	TimberWest
Nitinat Upper	CWHmm2	49.09609	-124.56256	GIS_ID_Link33591	TimberWest
Nitinat Upper	CWHmm2	49.09795	-124.56441	GIS_ID_Link33592	TimberWest
Nitinat Upper	CWHmm2	49.09782	-124.56431	GIS_ID_Link33593	TimberWest
Nitinat Upper	CWHmm2	49.09767	-124.56407	GIS_ID_Link33594	TimberWest
Nitinat Upper	MHmm1	49.0993	-124.56639	GIS_ID_Link33595	TimberWest
Nitinat Upper	CWHmm2	49.06797	-124.52769	GIS_ID_Link33596	TimberWest
Nitinat Upper	CWHmm2	49.10671	-124.55642	GIS_ID_Link33597	TimberWest
Nitinat Upper	CWHmm2	49.10555	-124.55532	GIS_ID_Link33598	TimberWest
Nitinat Upper	CWHmm2	49.11012	-124.53566	GIS_ID_Link33599	TimberWest
Nitinat Upper	CWHmm2	49.10906	-124.53164	GIS_ID_Link33600	TimberWest
Nitinat Upper	CWHmm2	49.10965	-124.53564	GIS_ID_Link33601	TimberWest
Nitinat Upper	CWHmm2	49.10934	-124.53188	GIS_ID_Link33602	TimberWest
Nitinat Upper	CWHmm2	49.11006	-124.53434	GIS_ID_Link33603	TimberWest
Nitinat Upper	CWHmm2	49.10866	-124.53344	GIS_ID_Link33604	TimberWest
Nitinat Upper	CWHmm2	49.10989	-124.53568	GIS_ID_Link33605	TimberWest
Nitinat Upper	CWHmm2	49.10907	-124.53189	GIS_ID_Link33606	TimberWest

Location (Basin)	Biogeo Zone (BGC_LABEL)	Latitude	Longitude	GIS_ID	Ownership
Nitinat Upper	CWHmm2	49.10981	-124.53423	GIS_ID_Link33607	TimberWest
Nitinat Upper	CWHmm2	49.11362	-124.5663	GIS_ID_Link33608	TimberWest
Nitinat Upper	CWHmm2	49.11472	-124.56593	GIS_ID_Link33609	TimberWest
Puntledge Willemar CW	CWHxm2	49.52543	-125.17576	GIS_ID_Link33610	TimberWest
Puntledge Rees - Kweishun CW	CWHmm2	49.59598	-125.26811	GIS_ID_Link33611	TimberWest
Nanaimo Upper	CWHmm2	49.1058	-124.38053	GIS_ID_Link33612	TimberWest
Nanaimo Upper	CWHmm2	49.10599	-124.38254	GIS_ID_Link33613	TimberWest
Nanaimo Upper	CWHmm2	49.10366	-124.37808	GIS_ID_Link33614	TimberWest
Nanaimo Upper	CWHmm2	49.10554	-124.38279	GIS_ID_Link33615	TimberWest
Nanaimo Upper	CWHmm2	49.10535	-124.38019	GIS_ID_Link33616	TimberWest
Nanaimo Upper	CWHmm2	49.10364	-124.38537	GIS_ID_Link33617	TimberWest
Nanaimo Upper	CWHmm2	49.10427	-124.38208	GIS_ID_Link33618	TimberWest
Nanaimo Upper	CWHmm2	49.10581	-124.38133	GIS_ID_Link33619	TimberWest
Nanaimo Upper	CWHxm2	49.10385	-124.38254	GIS_ID_Link33620	TimberWest
Nanaimo Upper	CWHxm2	49.10299	-124.37771	GIS_ID_Link33621	TimberWest
Nanaimo Upper	CWHxm2	49.10293	-124.37912	GIS_ID_Link33622	TimberWest
Nanaimo Upper	CWHxm2	49.10376	-124.37931	GIS_ID_Link33623	TimberWest
Nanaimo Upper	CWHxm2	49.10376	-124.37991	GIS_ID_Link33624	TimberWest
Nanaimo Upper	CWHmm2	49.10438	-124.38045	GIS_ID_Link33625	TimberWest
Nanaimo Upper	CWHmm2	49.10409	-124.37996	GIS_ID_Link33626	TimberWest
Nanaimo Upper	CWHxm2	49.10404	-124.38304	GIS_ID_Link33627	TimberWest
Nanaimo Green	CWHmm2	49.00959	-124.37552	GIS_ID_Link33628	TimberWest
Nanaimo Green	CWHmm2	49.01076	-124.37754	GIS_ID_Link33629	TimberWest
Nitinat Upper	CWHmm2	49.04317	-124.53041	GIS_ID_Link33630	TimberWest
Nitinat Upper	CWHmm2	49.0436	-124.53175	GIS_ID_Link33631	TimberWest
Nitinat Upper	MHmm1	49.03204	-124.52635	GIS_ID_Link33632	TimberWest
Nanaimo Upper	CWHmm2	49.06905	-124.49141	GIS_ID_Link33633	TimberWest
Nanaimo Upper	CWHmm2	49.06837	-124.49315	GIS_ID_Link33634	TimberWest
Nanaimo Upper	CWHmm2	49.06856	-124.49054	GIS_ID_Link33635	TimberWest
Nanaimo Upper	CWHmm2	49.06872	-124.49035	GIS_ID_Link33636	TimberWest
Nanaimo Upper	CWHmm2	49.06757	-124.48994	GIS_ID_Link33637	TimberWest
Nanaimo Upper	CWHmm2	49.06729	-124.49092	GIS_ID_Link33638	TimberWest
Nanaimo Green	CWHmm2	49.03201	-124.41143	GIS_ID_Link33639	TimberWest
Nanaimo Green	CWHxm2	49.03722	-124.41104	GIS_ID_Link33640	TimberWest
Nanaimo Upper	CWHmm2	49.08324	-124.50608	GIS_ID_Link33641	TimberWest
Nanaimo Upper	CWHmm2	49.08335	-124.50431	GIS_ID_Link33642	TimberWest
Nanaimo Upper	CWHmm2	49.06544	-124.46341	GIS_ID_Link33643	TimberWest
Nanaimo Upper	CWHmm2	49.06658	-124.46631	GIS_ID_Link33644	TimberWest
Nanaimo Green	CWHmm2	49.0233	-124.42738	GIS_ID_Link33645	TimberWest
Nanaimo Upper	CWHmm2	49.09013	-124.44096	GIS_ID_Link33646	TimberWest
Nanaimo Upper	CWHmm2	49.02403	-124.46657	GIS_ID_Link33647	TimberWest
Nanaimo Upper	CWHmm2	49.02426	-124.46809	GIS_ID_Link33648	TimberWest
Nanaimo Upper	CWHmm2	49.02241	-124.47697	GIS_ID_Link33649	TimberWest
Nanaimo Upper	CWHmm2	49.02132	-124.47667	GIS_ID_Link33650	TimberWest
Nanaimo Upper	CWHmm2	49.02169	-124.47655	GIS_ID_Link33651	TimberWest
Nanaimo Upper	CWHmm2	49.02276	-124.47906	GIS_ID_Link33652	TimberWest
Nanaimo Upper	CWHmm2	49.02252	-124.48164	GIS_ID_Link33653	TimberWest
Nanaimo Upper	CWHmm2	49.02105	-124.47764	GIS_ID_Link33654	TimberWest
Nanaimo Upper	CWHmm2	49.01996	-124.47547	GIS_ID_Link33655	TimberWest
Nanaimo Upper	CWHmm2	49.02214	-124.47691	GIS_ID_Link33656	TimberWest
Nanaimo Upper	CWHmm2	49.02054	-124.47487	GIS_ID_Link33657	TimberWest

Location (Basin)	Biogeo Zone (BGC_LABEL)	Latitude	Longitude	GIS_ID	Ownership
Nanaimo Upper	CWHmm2	49.02188	-124.4779	GIS_ID_Link33658	TimberWest
Nanaimo Upper	CWHmm2	49.03282	-124.46761	GIS_ID_Link33659	TimberWest
Nanaimo Upper	CWHmm2	49.03211	-124.46723	GIS_ID_Link33660	TimberWest
Nanaimo Upper	CWHmm2	49.03266	-124.46444	GIS_ID_Link33661	TimberWest
Nanaimo Upper	CWHmm2	49.03279	-124.46354	GIS_ID_Link33662	TimberWest
Nanaimo Upper	CWHmm2	49.03315	-124.46096	GIS_ID_Link33663	TimberWest
Nanaimo Upper	CWHmm2	49.03272	-124.46498	GIS_ID_Link33664	TimberWest
Nanaimo Upper	CWHmm2	49.03255	-124.46706	GIS_ID_Link33665	TimberWest
Nanaimo Upper	CWHmm2	49.03319	-124.46559	GIS_ID_Link33666	TimberWest
Nanaimo Upper	CWHmm2	49.03307	-124.46396	GIS_ID_Link33667	TimberWest
Nanaimo Upper	CWHmm2	49.03294	-124.46579	GIS_ID_Link33668	TimberWest
Nanaimo Upper	CWHmm2	49.03264	-124.46733	GIS_ID_Link33669	TimberWest
Nanaimo Upper	CWHmm2	49.03317	-124.46541	GIS_ID_Link33670	TimberWest
Nanaimo Upper	CWHmm2	49.03288	-124.46615	GIS_ID_Link33671	TimberWest
Nanaimo Upper	CWHmm2	49.03237	-124.46711	GIS_ID_Link33672	TimberWest
Nanaimo Upper	CWHmm2	49.03299	-124.46588	GIS_ID_Link33673	TimberWest
Nanaimo Upper	CWHmm2	49.03297	-124.46356	GIS_ID_Link33674	TimberWest
Nanaimo Upper	CWHmm2	49.03223	-124.46695	GIS_ID_Link33675	TimberWest
Nanaimo Upper	CWHmm2	49.03268	-124.46436	GIS_ID_Link33676	TimberWest
Nanaimo Upper	CWHmm2	49.0565	-124.4737	GIS_ID_Link33677	TimberWest
Nanaimo Upper	CWHmm2	49.05597	-124.47315	GIS_ID_Link33678	TimberWest
Nanaimo Upper	CWHmm2	49.05539	-124.47423	GIS_ID_Link33679	TimberWest
Nanaimo Upper	CWHmm2	49.05529	-124.47543	GIS_ID_Link33680	TimberWest
Nanaimo Upper	MHmm1	49.05446	-124.47419	GIS_ID_Link33681	TimberWest
Nanaimo Upper	MHmm1	49.05534	-124.47211	GIS_ID_Link33682	TimberWest
Nanaimo Upper	MHmm1	49.05411	-124.47532	GIS_ID_Link33683	TimberWest
Nanaimo Upper	MHmm1	49.054	-124.4759	GIS_ID_Link33684	TimberWest
Nanaimo Upper	CWHmm2	49.05637	-124.47477	GIS_ID_Link33685	TimberWest
Nanaimo Upper	CWHmm2	49.05587	-124.47595	GIS_ID_Link33686	TimberWest
Nanaimo Upper	CWHmm2	49.05611	-124.47255	GIS_ID_Link33687	TimberWest
Nanaimo Upper	CWHmm2	49.05645	-124.47376	GIS_ID_Link33688	TimberWest
Nanaimo Upper	CWHmm2	49.05585	-124.47408	GIS_ID_Link33689	TimberWest
Nanaimo Upper	MHmm1	49.05515	-124.47327	GIS_ID_Link33690	TimberWest
Nanaimo Upper	MHmm1	49.05429	-124.47593	GIS_ID_Link33691	TimberWest
Nanaimo Upper	MHmm1	49.05429	-124.47604	GIS_ID_Link33692	TimberWest
Nanaimo Upper	MHmm1	49.0543	-124.47625	GIS_ID_Link33693	TimberWest
Nanaimo Upper	MHmm1	49.05408	-124.47583	GIS_ID_Link33694	TimberWest
Nitinat Upper	MHmm1	49.03389	-124.52373	GIS_ID_Link33695	TimberWest
Nitinat Upper	MHmm1	49.03293	-124.52189	GIS_ID_Link33696	TimberWest
Nitinat Upper	MHmm1	49.01823	-124.51307	GIS_ID_Link33697	TimberWest
Nitinat Upper	CWHmm2	48.99999	-124.53892	GIS_ID_Link33698	TimberWest
Nitinat Upper	CWHmm2	49.00207	-124.53569	GIS_ID_Link33699	TimberWest
Nitinat Upper	MHmm1	49.00043	-124.53525	GIS_ID_Link33700	TimberWest
Nitinat Upper	CWHmm2	49.0017	-124.53593	GIS_ID_Link33701	TimberWest
Nitinat Lower	CWHmm2	49.00701	-124.50188	GIS_ID_Link33702	TimberWest
Nitinat Lower	CWHmm2	49.00971	-124.50585	GIS_ID_Link33703	TimberWest
Nitinat Lower	CWHmm2	49.00859	-124.50613	GIS_ID_Link33704	TimberWest
Nitinat Lower	CWHmm2	49.00757	-124.50435	GIS_ID_Link33705	TimberWest
Nitinat Lower	CWHmm2	49.0096	-124.50598	GIS_ID_Link33706	TimberWest
Nitinat Lower	CWHmm2	49.00708	-124.5029	GIS_ID_Link33707	TimberWest
Nitinat Lower	CWHmm2	49	-124.48786	GIS_ID_Link33708	TimberWest

Location (Basin)	Biogeo Zone (BGC_LABEL)	Latitude	Longitude	GIS_ID	Ownership
Nitinat Lower	CWHmm2	49.00058	-124.4908	GIS_ID_Link33709	TimberWest
Nitinat Lower	CWHmm2	49.00059	-124.48989	GIS_ID_Link33710	TimberWest
Nitinat Lower	CWHmm2	49.0005	-124.48873	GIS_ID_Link33711	TimberWest
Nitinat Lower	CWHmm2	49.00044	-124.49139	GIS_ID_Link33712	TimberWest
Nitinat Lower	CWHmm2	49.00059	-124.49089	GIS_ID_Link33713	TimberWest
Nitinat Lower	CWHmm2	49.00072	-124.48902	GIS_ID_Link33714	TimberWest
Nitinat Lower	CWHmm2	49.0003	-124.48837	GIS_ID_Link33715	TimberWest
Nitinat Lower	CWHmm2	49.00059	-124.4894	GIS_ID_Link33716	TimberWest
Nitinat Lower	CWHmm2	49.00077	-124.48905	GIS_ID_Link33717	TimberWest
Nitinat Lower	CWHmm2	49.00055	-124.49074	GIS_ID_Link33718	TimberWest
Nitinat Lower	CWHmm2	49.00009	-124.48924	GIS_ID_Link33719	TimberWest
Nitinat Upper	CWHmm2	49.09699	-124.56169	GIS_ID_Link33720	TimberWest
Nitinat Upper	CWHmm2	49.09556	-124.5608	GIS_ID_Link33721	TimberWest
Nitinat Upper	CWHmm2	49.09513	-124.56086	GIS_ID_Link33722	TimberWest
Nitinat Upper	CWHmm2	49.096	-124.56117	GIS_ID_Link33723	TimberWest
Nitinat Upper	CWHmm2	49.05508	-124.52218	GIS_ID_Link33724	TimberWest
Nitinat Upper	CWHmm2	49.05639	-124.52195	GIS_ID_Link33725	TimberWest
Nitinat Upper	CWHmm2	49.05374	-124.5216	GIS_ID_Link33726	TimberWest
Nitinat Upper	CWHmm2	49.0525	-124.52004	GIS_ID_Link33727	TimberWest
Nitinat Upper	CWHmm2	49.125	-124.53461	GIS_ID_Link33728	TimberWest
Nitinat Upper	CWHmm2	49.1252	-124.53445	GIS_ID_Link33729	TimberWest
Nitinat Upper	CWHvm1	49.01933	-124.54039	GIS_ID_Link33730	TimberWest
Nitinat Upper	CWHvm1	49.019	-124.54092	GIS_ID_Link33731	TimberWest
Nitinat Upper	CWHvm1	49.019	-124.54148	GIS_ID_Link33732	TimberWest
Nitinat Upper	CWHvm1	49.01793	-124.53768	GIS_ID_Link33733	TimberWest
Nitinat Upper	CWHvm1	49.01769	-124.53609	GIS_ID_Link33734	TimberWest
Nitinat Upper	CWHvm1	49.01852	-124.53999	GIS_ID_Link33735	TimberWest
Nitinat Upper	CWHmm2	49.10638	-124.55498	GIS_ID_Link33736	TimberWest
Nitinat Upper	CWHmm2	49.10558	-124.55468	GIS_ID_Link33737	TimberWest
Nitinat Upper	CWHvm1	49.10428	-124.55386	GIS_ID_Link33738	TimberWest
Nitinat Upper	CWHmm2	49.11102	-124.56555	GIS_ID_Link33739	TimberWest
Nitinat Upper	CWHmm2	49.11156	-124.56463	GIS_ID_Link33740	TimberWest
Nitinat Upper	CWHmm2	49.11099	-124.56636	GIS_ID_Link33741	TimberWest
Nitinat Upper	CWHmm2	49.11233	-124.56311	GIS_ID_Link33742	TimberWest
Nitinat Upper	CWHmm2	49.1119	-124.56568	GIS_ID_Link33743	TimberWest
Nitinat Upper	CWHmm2	49.11027	-124.56525	GIS_ID_Link33744	TimberWest
Nitinat Upper	CWHmm2	49.11189	-124.56557	GIS_ID_Link33745	TimberWest
Nitinat Upper	CWHmm2	49.11226	-124.5632	GIS_ID_Link33746	TimberWest
Nitinat Upper	CWHmm2	49.11018	-124.56562	GIS_ID_Link33747	TimberWest
Nitinat Upper	CWHmm2	49.11194	-124.56561	GIS_ID_Link33748	TimberWest
Nitinat Upper	CWHmm2	49.11175	-124.56617	GIS_ID_Link33749	TimberWest
Nitinat Upper	CWHmm2	49.11095	-124.56345	GIS_ID_Link33750	TimberWest
Nitinat Upper	CWHmm2	49.11178	-124.56318	GIS_ID_Link33751	TimberWest
Nitinat Upper	CWHmm2	49.05207	-124.53259	GIS_ID_Link33752	TimberWest
Nitinat Upper	CWHmm2	49.0494	-124.53111	GIS_ID_Link33753	TimberWest
Nitinat Upper	CWHmm2	49.05174	-124.53199	GIS_ID_Link33754	TimberWest
Nitinat Upper	CWHmm2	49.04888	-124.52889	GIS_ID_Link33755	TimberWest
Nitinat Upper	CWHmm2	49.07422	-124.53645	GIS_ID_Link33756	TimberWest
Nitinat Upper	CWHmm2	49.07329	-124.53591	GIS_ID_Link33757	TimberWest
Puntledge Toma CW	CWHxm2	49.51995	-125.1215	GIS_ID_Link33758	TimberWest
Puntledge Browns CW	CWHmm2	49.6702	-125.19364	GIS_ID_Link33759	TimberWest

Location (Basin)	Biogeo Zone (BGC_LABEL)	Latitude	Longitude	GIS_ID	Ownership
Puntledge Browns CW	CWHmm2	49.67042	-125.19433	GIS_ID_Link33760	TimberWest
Puntledge Rees - Kweishun CW	CWHmm2	49.59624	-125.27511	GIS_ID_Link33761	TimberWest
Puntledge Willemar CW	CWHmm2	49.50463	-125.22339	GIS_ID_Link33762	TimberWest
Puntledge Cruikshank CW	CWHmm2	49.62282	-125.28113	GIS_ID_Link33763	TimberWest
Puntledge Cruikshank CW	CWHmm2	49.62287	-125.2817	GIS_ID_Link33764	TimberWest
Puntledge Cruikshank CW	CWHmm2	49.62289	-125.28433	GIS_ID_Link33765	TimberWest
Puntledge Cruikshank CW	CWHmm2	49.61895	-125.27784	GIS_ID_Link33766	TimberWest
Puntledge Willemar CW	CWHmm2	49.53486	-125.20839	GIS_ID_Link33767	TimberWest
Puntledge Willemar CW	CWHmm2	49.53482	-125.20899	GIS_ID_Link33768	TimberWest
Puntledge Willemar CW	CWHmm2	49.53487	-125.20902	GIS_ID_Link33769	TimberWest
Puntledge Willemar CW	CWHmm2	49.49918	-125.2004	GIS_ID_Link33770	TimberWest
Puntledge Willemar CW	CWHmm2	49.50135	-125.19947	GIS_ID_Link33771	TimberWest
Puntledge Comox CW	CWHmm2	49.57789	-125.27059	GIS_ID_Link33772	TimberWest
Puntledge Comox CW	CWHmm2	49.57817	-125.27051	GIS_ID_Link33773	TimberWest
Puntledge Comox CW	CWHmm2	49.57796	-125.27056	GIS_ID_Link33774	TimberWest
Puntledge Willemar CW	CWHmm2	49.50441	-125.21733	GIS_ID_Link33775	TimberWest
Puntledge Toma CW	CWHxm2	49.53985	-125.13969	GIS_ID_Link33776	TimberWest
Puntledge Toma CW	CWHxm2	49.54089	-125.14034	GIS_ID_Link33777	TimberWest
Puntledge Beech CW	CWHmm2	49.60779	-125.2196	GIS_ID_Link33778	TimberWest
Puntledge Beech CW	CWHmm2	49.60807	-125.21741	GIS_ID_Link33779	TimberWest
Puntledge Toma CW	CWHmm2	49.52424	-125.12471	GIS_ID_Link33780	TimberWest
Puntledge Toma CW	CWHmm2	49.5255	-125.12382	GIS_ID_Link33781	TimberWest
Puntledge Toma CW	CWHxm2	49.52463	-125.12533	GIS_ID_Link33782	TimberWest
Puntledge Willemar CW	CWHmm2	49.52293	-125.2073	GIS_ID_Link33783	TimberWest
Puntledge Willemar CW	CWHmm2	49.52263	-125.20675	GIS_ID_Link33784	TimberWest
Puntledge Willemar CW	CWHmm2	49.523	-125.20842	GIS_ID_Link33785	TimberWest
Puntledge Willemar CW	CWHxm2	49.5215	-125.21293	GIS_ID_Link33786	TimberWest
Puntledge Willemar CW	CWHxm2	49.52273	-125.20705	GIS_ID_Link33787	TimberWest
Puntledge Willemar CW	CWHxm2	49.52132	-125.20811	GIS_ID_Link33788	TimberWest
Puntledge Willemar CW	CWHxm2	49.52042	-125.20812	GIS_ID_Link33789	TimberWest
Puntledge Willemar CW	CWHxm2	49.52143	-125.21084	GIS_ID_Link33790	TimberWest
Puntledge Willemar CW	CWHxm2	49.5225	-125.20934	GIS_ID_Link33791	TimberWest
Puntledge Willemar CW	CWHxm2	49.52143	-125.20635	GIS_ID_Link33792	TimberWest
Puntledge Willemar CW	CWHxm2	49.52055	-125.21028	GIS_ID_Link33793	TimberWest
Puntledge Willemar CW	CWHxm2	49.52154	-125.2121	GIS_ID_Link33794	TimberWest
Puntledge Willemar CW	CWHxm2	49.52145	-125.21278	GIS_ID_Link33795	TimberWest
Puntledge Toma CW	CWHxm2	49.52506	-125.12802	GIS_ID_Link33796	TimberWest
Puntledge Toma CW	CWHxm2	49.52356	-125.12845	GIS_ID_Link33797	TimberWest
Puntledge Toma CW	CWHxm2	49.52494	-125.12801	GIS_ID_Link33798	TimberWest
Puntledge Lower CW	CWHmm2	49.59712	-125.23249	GIS_ID_Link33799	TimberWest
Puntledge Moat - Eric CW	CWHmm2	49.64742	-125.37825	GIS_ID_Link33800	TimberWest
Puntledge Moat - Eric CW	CWHmm2	49.64707	-125.37773	GIS_ID_Link33801	TimberWest
Puntledge Moat - Eric CW	CWHmm2	49.64719	-125.37744	GIS_ID_Link33802	TimberWest
Puntledge Moat - Eric CW	CWHmm2	49.64747	-125.37905	GIS_ID_Link33803	TimberWest
Puntledge Moat - Eric CW	CWHmm2	49.64747	-125.3795	GIS_ID_Link33804	TimberWest
Puntledge Moat - Eric CW	CWHmm2	49.64735	-125.37836	GIS_ID_Link33805	TimberWest
Puntledge Moat - Eric CW	CWHmm2	49.64705	-125.37756	GIS_ID_Link33806	TimberWest
Puntledge Rees - Kweishun CW	CWHmm2	49.61933	-125.30028	GIS_ID_Link33807	TimberWest
Puntledge Toma CW	CWHxm2	49.5147	-125.11438	GIS_ID_Link33808	TimberWest
Puntledge Toma CW	CWHxm2	49.5149	-125.11438	GIS_ID_Link33809	TimberWest
Puntledge Toma CW	CWHxm2	49.51472	-125.11399	GIS_ID_Link33810	TimberWest

Location (Basin)	Biogeo Zone (BGC_LABEL)	Latitude	Longitude	GIS_ID	Ownership
Puntledge Toma CW	CWHxm2	49.51518	-125.11404	GIS_ID_Link33811	TimberWest
Puntledge Comox CW	CWHxm2	49.57045	-125.25457	GIS_ID_Link33812	TimberWest
Puntledge Comox CW	CWHxm2	49.56919	-125.25374	GIS_ID_Link33813	TimberWest
Puntledge Comox CW	CWHxm2	49.56879	-125.23367	GIS_ID_Link33814	TimberWest
Puntledge Willemar CW	CWHxm2	49.5155	-125.17133	GIS_ID_Link33815	TimberWest
Puntledge Willemar CW	CWHxm2	49.51737	-125.17131	GIS_ID_Link33816	TimberWest
Puntledge Willemar CW	CWHxm2	49.5166	-125.17095	GIS_ID_Link33817	TimberWest
Puntledge Cruikshank CW	CWHmm2	49.63239	-125.29363	GIS_ID_Link33818	TimberWest
Puntledge Cruikshank CW	CWHmm2	49.63266	-125.29404	GIS_ID_Link33819	TimberWest
Puntledge Cruikshank CW	CWHmm2	49.63283	-125.29271	GIS_ID_Link33820	TimberWest
Puntledge Cruikshank CW	CWHmm2	49.63071	-125.28772	GIS_ID_Link33821	TimberWest
Puntledge Cruikshank CW	CWHmm2	49.63141	-125.29042	GIS_ID_Link33822	TimberWest
Puntledge Cruikshank CW	CWHmm2	49.6326	-125.29277	GIS_ID_Link33823	TimberWest
Puntledge Cruikshank CW	CWHmm2	49.63219	-125.29261	GIS_ID_Link33824	TimberWest
Puntledge Cruikshank CW	CWHmm2	49.63269	-125.29228	GIS_ID_Link33825	TimberWest
Puntledge Cruikshank CW	CWHmm2	49.63268	-125.29378	GIS_ID_Link33826	TimberWest
Puntledge Cruikshank CW	CWHmm2	49.63154	-125.28854	GIS_ID_Link33827	TimberWest
Puntledge Cruikshank CW	CWHmm2	49.63251	-125.2929	GIS_ID_Link33828	TimberWest
Puntledge Cruikshank CW	CWHmm2	49.6322	-125.291	GIS_ID_Link33829	TimberWest
Puntledge Cruikshank CW	CWHmm2	49.63212	-125.29155	GIS_ID_Link33830	TimberWest
Puntledge Comox CW	CWHmm2	49.54782	-125.22694	GIS_ID_Link33831	TimberWest
Puntledge Comox CW	CWHmm2	49.54917	-125.22627	GIS_ID_Link33832	TimberWest
Puntledge Comox CW	CWHmm2	49.54594	-125.22729	GIS_ID_Link33833	TimberWest
Puntledge Comox CW	CWHmm2	49.56284	-125.25791	GIS_ID_Link33834	TimberWest
Puntledge Comox CW	CWHmm2	49.56322	-125.25593	GIS_ID_Link33835	TimberWest
Puntledge Comox CW	CWHmm2	49.565	-125.26051	GIS_ID_Link33836	TimberWest
Puntledge Comox CW	CWHmm2	49.5671	-125.25983	GIS_ID_Link33837	TimberWest
Puntledge Comox CW	CWHmm2	49.56847	-125.25937	GIS_ID_Link33838	TimberWest
Puntledge Comox CW	CWHmm2	49.56524	-125.26013	GIS_ID_Link33839	TimberWest
Puntledge Toma CW	CWHmm2	49.51805	-125.11535	GIS_ID_Link33840	TimberWest
Puntledge Moat - Eric CW	CWHmm2	49.64653	-125.38027	GIS_ID_Link33841	TimberWest
Puntledge Moat - Eric CW	CWHmm2	49.64596	-125.37883	GIS_ID_Link33842	TimberWest
Puntledge Moat - Eric CW	CWHmm2	49.64607	-125.37944	GIS_ID_Link33843	TimberWest
Puntledge Moat - Eric CW	CWHmm2	49.646	-125.37896	GIS_ID_Link33844	TimberWest
Puntledge Rees - Kweishun CW	CWHmm1	49.59448	-125.29976	GIS_ID_Link33845	TimberWest
Puntledge Rees - Kweishun CW	CWHmm1	49.59484	-125.29829	GIS_ID_Link33846	TimberWest
Puntledge Rees - Kweishun CW	CWHmm1	49.59674	-125.29547	GIS_ID_Link33847	TimberWest
Puntledge Comox CW	CWHmm2	49.57194	-125.27431	GIS_ID_Link33848	TimberWest
Puntledge Comox CW	CWHmm2	49.57333	-125.27547	GIS_ID_Link33849	TimberWest
Puntledge Comox CW	CWHmm2	49.57211	-125.27442	GIS_ID_Link33850	TimberWest
Puntledge Comox CW	CWHmm2	49.57181	-125.27419	GIS_ID_Link33851	TimberWest
Puntledge Cruikshank CW	CWHmm2	49.56892	-125.22839	GIS_ID_Link33852	TimberWest
Puntledge Cruikshank CW	CWHmm2	49.56862	-125.22768	GIS_ID_Link33853	TimberWest
Puntledge Cruikshank CW	CWHmm2	49.57122	-125.23001	GIS_ID_Link33854	TimberWest
Puntledge Cruikshank CW	CWHmm2	49.56836	-125.22964	GIS_ID_Link33855	TimberWest
Puntledge Cruikshank CW	CWHxm2	49.57379	-125.23236	GIS_ID_Link33856	TimberWest
Puntledge Cruikshank CW	CWHxm2	49.57423	-125.23377	GIS_ID_Link33857	TimberWest
Puntledge Cruikshank CW	CWHxm2	49.57303	-125.23111	GIS_ID_Link33858	TimberWest
Puntledge Cruikshank CW	CWHxm2	49.57463	-125.23074	GIS_ID_Link33859	TimberWest
Puntledge Cruikshank CW	CWHxm2	49.57195	-125.23235	GIS_ID_Link33860	TimberWest
Puntledge Cruikshank CW	CWHxm2	49.57328	-125.23542	GIS_ID_Link33861	TimberWest

Location (Basin)	Biogeo Zone (BGC_LABEL)	Latitude	Longitude	GIS_ID	Ownership
Puntledge Cruikshank CW	CWHxm2	49.57122	-125.23424	GIS_ID_Link33862	TimberWest
Puntledge Cruikshank CW	CWHxm2	49.5743	-125.23117	GIS_ID_Link33863	TimberWest
Puntledge Cruikshank CW	CWHxm2	49.57437	-125.23269	GIS_ID_Link33864	TimberWest
Puntledge Cruikshank CW	CWHxm2	49.57148	-125.23051	GIS_ID_Link33865	TimberWest
Puntledge Cruikshank CW	CWHxm2	49.57436	-125.23289	GIS_ID_Link33866	TimberWest
Puntledge Cruikshank CW	CWHxm2	49.57444	-125.23294	GIS_ID_Link33867	TimberWest
Puntledge Cruikshank CW	CWHxm2	49.57383	-125.23453	GIS_ID_Link33868	TimberWest
Puntledge Cruikshank CW	CWHxm2	49.56992	-125.23115	GIS_ID_Link33869	TimberWest
Puntledge Toma CW	CWHxm2	49.52191	-125.1258	GIS_ID_Link33870	TimberWest
Puntledge Toma CW	CWHxm2	49.5222	-125.12474	GIS_ID_Link33871	TimberWest
Puntledge Toma CW	CWHxm2	49.52169	-125.12528	GIS_ID_Link33872	TimberWest
Puntledge Lower CW	CWHxm2	49.59842	-125.15989	GIS_ID_Link33873	TimberWest
Puntledge Lower CW	CWHxm2	49.5992	-125.1593	GIS_ID_Link33874	TimberWest
Puntledge Lower CW	CWHxm2	49.59924	-125.15939	GIS_ID_Link33875	TimberWest
Puntledge Lower CW	CWHxm2	49.59852	-125.15872	GIS_ID_Link33876	TimberWest
Puntledge Lower CW	CWHxm2	49.60045	-125.16066	GIS_ID_Link33877	TimberWest
Puntledge Lower CW	CWHxm2	49.59856	-125.15934	GIS_ID_Link33878	TimberWest
Puntledge Lower CW	CWHxm2	49.59724	-125.15972	GIS_ID_Link33879	TimberWest
Puntledge Lower CW	CWHxm2	49.59868	-125.16013	GIS_ID_Link33880	TimberWest
Puntledge Lower CW	CWHxm2	49.59959	-125.16011	GIS_ID_Link33881	TimberWest
Puntledge Lower CW	CWHxm2	49.59774	-125.15851	GIS_ID_Link33882	TimberWest
Puntledge Rees - Kweishun CW	CWHmm2	49.6201	-125.29854	GIS_ID_Link33883	TimberWest
Puntledge Rees - Kweishun CW	CWHmm2	49.61807	-125.29982	GIS_ID_Link33884	TimberWest
Puntledge Rees - Kweishun CW	CWHmm2	49.61855	-125.29631	GIS_ID_Link33885	TimberWest
Puntledge Rees - Kweishun CW	CWHmm2	49.61824	-125.29627	GIS_ID_Link33886	TimberWest
Puntledge Rees - Kweishun CW	CWHmm2	49.61745	-125.2993	GIS_ID_Link33887	TimberWest
Puntledge Rees - Kweishun CW	CWHmm2	49.61987	-125.29675	GIS_ID_Link33888	TimberWest
Puntledge Rees - Kweishun CW	CWHmm2	49.62109	-125.29766	GIS_ID_Link33889	TimberWest
Puntledge Rees - Kweishun CW	CWHmm2	49.62123	-125.29791	GIS_ID_Link33890	TimberWest
Puntledge Rees - Kweishun CW	CWHmm2	49.61895	-125.29447	GIS_ID_Link33891	TimberWest
Puntledge Rees - Kweishun CW	MHmm1	49.62143	-125.29932	GIS_ID_Link33892	TimberWest
Puntledge Rees - Kweishun CW	CWHmm2	49.62034	-125.29691	GIS_ID_Link33893	TimberWest
Puntledge Rees - Kweishun CW	CWHmm2	49.6182	-125.29834	GIS_ID_Link33894	TimberWest
Puntledge Rees - Kweishun CW	CWHmm2	49.62094	-125.29888	GIS_ID_Link33895	TimberWest
Puntledge Rees - Kweishun CW	CWHmm2	49.62104	-125.2985	GIS_ID_Link33896	TimberWest
Puntledge Rees - Kweishun CW	CWHmm2	49.61947	-125.29529	GIS_ID_Link33897	TimberWest
Puntledge Rees - Kweishun CW	CWHmm2	49.61899	-125.29464	GIS_ID_Link33898	TimberWest
Puntledge Cruikshank CW	CWHmm2	49.59455	-125.26638	GIS_ID_Link33899	TimberWest
Puntledge Cruikshank CW	CWHmm2	49.58975	-125.26449	GIS_ID_Link33900	TimberWest
Puntledge Cruikshank CW	CWHmm2	49.59275	-125.26676	GIS_ID_Link33901	TimberWest
Puntledge Cruikshank CW	CWHmm2	49.56885	-125.21254	GIS_ID_Link33902	TimberWest
Puntledge Rees - Kweishun CW	CWHmm1	49.59869	-125.2644	GIS_ID_Link33903	TimberWest
Puntledge Rees - Kweishun CW	CWHmm1	49.59747	-125.26377	GIS_ID_Link33904	TimberWest
Puntledge Comox CW	CWHxm2	49.57306	-125.26301	GIS_ID_Link33905	TimberWest
Puntledge Comox CW	CWHxm2	49.57153	-125.25395	GIS_ID_Link33906	TimberWest
Puntledge Comox CW	CWHxm2	49.57104	-125.25401	GIS_ID_Link33907	TimberWest
Puntledge Comox CW	CWHxm2	49.57139	-125.25403	GIS_ID_Link33908	TimberWest
Puntledge Comox CW	CWHxm2	49.57262	-125.25712	GIS_ID_Link33909	TimberWest
Puntledge Comox CW	CWHxm2	49.57288	-125.25733	GIS_ID_Link33910	TimberWest
Puntledge Comox CW	CWHxm2	49.57173	-125.25496	GIS_ID_Link33911	TimberWest
Puntledge Comox CW	CWHxm2	49.57311	-125.26338	GIS_ID_Link33912	TimberWest

Location (Basin)	Biogeo Zone (BGC_LABEL)	Latitude	Longitude	GIS_ID	Ownership
Puntledge Comox CW	CWHxm2	49.57175	-125.25439	GIS_ID_Link33913	TimberWest
Puntledge Comox CW	CWHxm2	49.57224	-125.25635	GIS_ID_Link33914	TimberWest
Puntledge Comox CW	CWHxm2	49.57187	-125.25443	GIS_ID_Link33915	TimberWest
Puntledge Moat - Eric CW	CWHmm2	49.64873	-125.37833	GIS_ID_Link33916	TimberWest
Puntledge Moat - Eric CW	CWHmm2	49.64853	-125.38025	GIS_ID_Link33917	TimberWest
Puntledge Moat - Eric CW	CWHmm2	49.64841	-125.3793	GIS_ID_Link33918	TimberWest
Puntledge Willemar CW	CWHmm2	49.53574	-125.19748	GIS_ID_Link33919	TimberWest
Puntledge Willemar CW	CWHmm2	49.53688	-125.19753	GIS_ID_Link33920	TimberWest
Puntledge Willemar CW	CWHmm2	49.53542	-125.19715	GIS_ID_Link33921	TimberWest
Puntledge Willemar CW	CWHmm2	49.53646	-125.19856	GIS_ID_Link33922	TimberWest
Puntledge Willemar CW	CWHmm2	49.53577	-125.20197	GIS_ID_Link33923	TimberWest
Puntledge Willemar CW	CWHxm2	49.51003	-125.17179	GIS_ID_Link33924	TimberWest
Puntledge Willemar CW	CWHxm2	49.51097	-125.1708	GIS_ID_Link33925	TimberWest
Puntledge Willemar CW	CWHxm2	49.51065	-125.17143	GIS_ID_Link33926	TimberWest
Puntledge Willemar CW	CWHxm2	49.51505	-125.16873	GIS_ID_Link33927	TimberWest
Puntledge Willemar CW	CWHxm2	49.51411	-125.16906	GIS_ID_Link33928	TimberWest
Puntledge Willemar CW	CWHxm2	49.51192	-125.17	GIS_ID_Link33929	TimberWest
Tsable Upper	MHmm1	49.54987	-125.10431	GIS_ID_Link33930	TimberWest
Tsable Upper	MHmm1	49.55006	-125.10386	GIS_ID_Link33931	TimberWest
Tsable Upper	MHmm1	49.55127	-125.10602	GIS_ID_Link33932	TimberWest
Tsable Upper	MHmm1	49.55017	-125.10508	GIS_ID_Link33933	TimberWest
Tsable Upper	MHmm1	49.55093	-125.10538	GIS_ID_Link33934	TimberWest
Tsable Upper	MHmm1	49.55015	-125.1046	GIS_ID_Link33935	TimberWest
Puntledge Lower CW	CWHmm2	49.59444	-125.231	GIS_ID_Link33936	TimberWest
Puntledge Lower CW	CWHmm2	49.59414	-125.23382	GIS_ID_Link33937	TimberWest
Puntledge Toma CW	CWHxm2	49.5051	-125.13859	GIS_ID_Link33938	TimberWest
Puntledge Toma CW	CWHxm2	49.50651	-125.13945	GIS_ID_Link33939	TimberWest
Puntledge Toma CW	CWHxm2	49.50795	-125.13866	GIS_ID_Link33940	TimberWest
Puntledge Rees - Kweishun CW	CWHmm1	49.59749	-125.27228	GIS_ID_Link33941	TimberWest
Puntledge Rees - Kweishun CW	CWHmm1	49.59819	-125.27199	GIS_ID_Link33942	TimberWest
Puntledge Rees - Kweishun CW	CWHmm1	49.59851	-125.27189	GIS_ID_Link33943	TimberWest
Puntledge Rees - Kweishun CW	CWHmm1	49.59904	-125.27212	GIS_ID_Link33944	TimberWest
Puntledge Rees - Kweishun CW	CWHmm1	49.59776	-125.27278	GIS_ID_Link33945	TimberWest
Puntledge Rees - Kweishun CW	CWHmm1	49.59933	-125.27206	GIS_ID_Link33946	TimberWest
Puntledge Rees - Kweishun CW	CWHmm2	49.59496	-125.27264	GIS_ID_Link33947	TimberWest
Puntledge Rees - Kweishun CW	CWHmm2	49.59691	-125.27304	GIS_ID_Link33948	TimberWest
Puntledge Rees - Kweishun CW	CWHmm2	49.59592	-125.27335	GIS_ID_Link33949	TimberWest
Puntledge Rees - Kweishun CW	CWHmm2	49.59502	-125.27328	GIS_ID_Link33950	TimberWest
Puntledge Rees - Kweishun CW	CWHmm1	49.59939	-125.27182	GIS_ID_Link33951	TimberWest
Puntledge Rees - Kweishun CW	CWHmm2	49.59713	-125.27262	GIS_ID_Link33952	TimberWest
Puntledge Rees - Kweishun CW	CWHmm2	49.59517	-125.2733	GIS_ID_Link33953	TimberWest
Tsable Upper	MHmm1	49.55358	-125.10794	GIS_ID_Link33954	TimberWest
Tsable Upper	MHmm1	49.55284	-125.10666	GIS_ID_Link33955	TimberWest
Tsable Upper	MHmm1	49.55341	-125.10658	GIS_ID_Link33956	TimberWest
Tsable Upper	MHmm1	49.55333	-125.1089	GIS_ID_Link33957	TimberWest
Tsable Upper	MHmm1	49.55343	-125.10931	GIS_ID_Link33958	TimberWest
Tsable Upper	MHmm1	49.55295	-125.1068	GIS_ID_Link33959	TimberWest
Tsable Upper	MHmm1	49.5531	-125.10735	GIS_ID_Link33960	TimberWest
Tsable Upper	MHmm1	49.55337	-125.10863	GIS_ID_Link33961	TimberWest
Puntledge Comox CW	CWHmm2	49.57259	-125.26416	GIS_ID_Link33962	TimberWest
Puntledge Comox CW	CWHmm2	49.5711	-125.26672	GIS_ID_Link33963	TimberWest

Location (Basin)	Biogeo Zone (BGC_LABEL)	Latitude	Longitude	GIS_ID	Ownership
Puntledge Comox CW	CWHmm2	49.57159	-125.26845	GIS_ID_Link33964	TimberWest
Puntledge Comox CW	CWHmm2	49.57142	-125.26714	GIS_ID_Link33965	TimberWest
Puntledge Comox CW	CWHmm2	49.57121	-125.26687	GIS_ID_Link33966	TimberWest
Puntledge Comox CW	CWHmm2	49.57196	-125.26799	GIS_ID_Link33967	TimberWest
Puntledge Comox CW	CWHmm2	49.57142	-125.26893	GIS_ID_Link33968	TimberWest
Puntledge Comox CW	CWHmm2	49.57151	-125.26885	GIS_ID_Link33969	TimberWest
Puntledge Comox CW	CWHmm2	49.57112	-125.26672	GIS_ID_Link33970	TimberWest
Puntledge Comox CW	CWHmm2	49.57224	-125.26742	GIS_ID_Link33971	TimberWest
Puntledge Comox CW	CWHmm2	49.57225	-125.26625	GIS_ID_Link33972	TimberWest
Puntledge Comox CW	CWHmm2	49.57092	-125.26784	GIS_ID_Link33973	TimberWest
Puntledge Comox CW	CWHmm2	49.57077	-125.26564	GIS_ID_Link33974	TimberWest
Puntledge Comox CW	CWHmm2	49.5709	-125.26865	GIS_ID_Link33975	TimberWest
Puntledge Comox CW	CWHmm2	49.57093	-125.26649	GIS_ID_Link33976	TimberWest
Puntledge Comox CW	CWHxm2	49.57327	-125.26418	GIS_ID_Link33977	TimberWest
Puntledge Comox CW	CWHmm2	49.57185	-125.26743	GIS_ID_Link33978	TimberWest
Puntledge Comox CW	CWHmm2	49.57193	-125.26679	GIS_ID_Link33979	TimberWest
Puntledge Comox CW	CWHmm2	49.57165	-125.26782	GIS_ID_Link33980	TimberWest
Puntledge Comox CW	CWHmm2	49.5722	-125.26544	GIS_ID_Link33981	TimberWest
Puntledge Comox CW	CWHmm2	49.57221	-125.26418	GIS_ID_Link33982	TimberWest
Puntledge Comox CW	CWHmm2	49.57184	-125.2673	GIS_ID_Link33983	TimberWest
Puntledge Comox CW	CWHmm2	49.57187	-125.26601	GIS_ID_Link33984	TimberWest
Puntledge Comox CW	CWHxm2	49.57293	-125.26381	GIS_ID_Link33985	TimberWest
Puntledge Comox CW	CWHmm2	49.57255	-125.26419	GIS_ID_Link33986	TimberWest
Puntledge Comox CW	CWHmm2	49.57134	-125.26701	GIS_ID_Link33987	TimberWest
Puntledge Comox CW	CWHmm2	49.5715	-125.26722	GIS_ID_Link33988	TimberWest
Puntledge Comox CW	CWHmm2	49.57194	-125.26769	GIS_ID_Link33989	TimberWest
Puntledge Comox CW	CWHmm2	49.57202	-125.26779	GIS_ID_Link33990	TimberWest
Puntledge Comox CW	CWHmm2	49.57204	-125.26782	GIS_ID_Link33991	TimberWest
Puntledge Comox CW	CWHmm2	49.57246	-125.26499	GIS_ID_Link33992	TimberWest
Puntledge Comox CW	CWHmm2	49.57157	-125.26795	GIS_ID_Link33993	TimberWest
Puntledge Comox CW	CWHmm2	49.57142	-125.26862	GIS_ID_Link33994	TimberWest
Puntledge Comox CW	CWHmm2	49.57119	-125.26694	GIS_ID_Link33995	TimberWest
Puntledge Comox CW	CWHmm2	49.57067	-125.26628	GIS_ID_Link33996	TimberWest
Puntledge Comox CW	CWHmm2	49.57065	-125.26621	GIS_ID_Link33997	TimberWest
Puntledge Rees - Kweishun CW	CWHmm1	49.59898	-125.33077	GIS_ID_Link33998	TimberWest
Puntledge Rees - Kweishun CW	CWHmm1	49.59617	-125.34186	GIS_ID_Link33999	TimberWest
Puntledge Rees - Kweishun CW	CWHmm1	49.59636	-125.34096	GIS_ID_Link34000	TimberWest
Puntledge Rees - Kweishun CW	CWHmm1	49.59588	-125.34317	GIS_ID_Link34001	TimberWest
Puntledge Rees - Kweishun CW	CWHmm1	49.59601	-125.34236	GIS_ID_Link34002	TimberWest
Puntledge Rees - Kweishun CW	CWHmm1	49.59571	-125.34142	GIS_ID_Link34003	TimberWest
Puntledge Rees - Kweishun CW	CWHmm1	49.59551	-125.34308	GIS_ID_Link34004	TimberWest
Puntledge Rees - Kweishun CW	CWHmm1	49.5957	-125.34056	GIS_ID_Link34005	TimberWest
Puntledge Rees - Kweishun CW	CWHmm1	49.59521	-125.34158	GIS_ID_Link34006	TimberWest
Puntledge Rees - Kweishun CW	CWHmm1	49.59518	-125.34101	GIS_ID_Link34007	TimberWest
Puntledge Rees - Kweishun CW	CWHmm2	49.5948	-125.34288	GIS_ID_Link34008	TimberWest
Puntledge Rees - Kweishun CW	CWHmm1	49.59577	-125.34186	GIS_ID_Link34009	TimberWest
Puntledge Rees - Kweishun CW	CWHmm1	49.59611	-125.34097	GIS_ID_Link34010	TimberWest
Puntledge Rees - Kweishun CW	CWHmm1	49.5954	-125.34363	GIS_ID_Link34011	TimberWest
Puntledge Rees - Kweishun CW	CWHmm1	49.59539	-125.34343	GIS_ID_Link34012	TimberWest
Puntledge Rees - Kweishun CW	CWHmm1	49.59569	-125.34319	GIS_ID_Link34013	TimberWest
Puntledge Rees - Kweishun CW	CWHmm1	49.5961	-125.34209	GIS_ID_Link34014	TimberWest

Location (Basin)	Biogeo Zone (BGC_LABEL)	Latitude	Longitude	GIS_ID	Ownership
Puntledge Rees - Kweishun CW	CWHmm1	49.59589	-125.3412	GIS_ID_Link34015	TimberWest
Puntledge Rees - Kweishun CW	CWHmm1	49.59571	-125.34082	GIS_ID_Link34016	TimberWest
Puntledge Rees - Kweishun CW	CWHmm1	49.59529	-125.3412	GIS_ID_Link34017	TimberWest
Puntledge Rees - Kweishun CW	CWHmm1	49.59743	-125.32804	GIS_ID_Link34018	TimberWest
Puntledge Rees - Kweishun CW	CWHmm1	49.59789	-125.32989	GIS_ID_Link34019	TimberWest
Puntledge Rees - Kweishun CW	CWHmm1	49.59792	-125.32906	GIS_ID_Link34020	TimberWest
Puntledge Rees - Kweishun CW	CWHmm1	49.59776	-125.3282	GIS_ID_Link34021	TimberWest
Puntledge Rees - Kweishun CW	CWHmm1	49.59823	-125.32943	GIS_ID_Link34022	TimberWest
Puntledge Rees - Kweishun CW	CWHmm1	49.59801	-125.32962	GIS_ID_Link34023	TimberWest
Puntledge Rees - Kweishun CW	CWHmm1	49.59762	-125.3281	GIS_ID_Link34024	TimberWest
Nanaimo Middle	CWHxm2	49.08337	-124.22412	GIS_ID_Link34025	TimberWest
Nanaimo Middle	CWHxm2	49.08312	-124.2247	GIS_ID_Link34026	TimberWest
Nanaimo Middle	CWHxm2	49.08328	-124.2242	GIS_ID_Link34027	TimberWest
Nanaimo Middle	CWHxm2	49.08326	-124.22629	GIS_ID_Link34028	TimberWest
Nanaimo Middle	CWHxm2	49.08225	-124.2245	GIS_ID_Link34029	TimberWest
Nanaimo Middle	CWHxm2	49.08294	-124.22591	GIS_ID_Link34030	TimberWest
Nanaimo Middle	CWHxm2	49.08211	-124.22607	GIS_ID_Link34031	TimberWest
Nanaimo Middle	CWHxm2	49.08176	-124.2242	GIS_ID_Link34032	TimberWest
Nanaimo Middle	CWHxm2	49.08273	-124.22595	GIS_ID_Link34033	TimberWest
Nanaimo Upper	CWHmm2	49.10781	-124.39243	GIS_ID_Link34034	TimberWest
Nanaimo Upper	CWHmm2	49.10643	-124.38973	GIS_ID_Link34035	TimberWest
Nanaimo Upper	CWHmm2	49.10725	-124.39223	GIS_ID_Link34036	TimberWest
Nanaimo Upper	CWHmm2	49.10675	-124.39071	GIS_ID_Link34037	TimberWest
Nanaimo Upper	CWHmm2	49.10667	-124.39108	GIS_ID_Link34038	TimberWest
Nanaimo Upper	CWHmm2	49.10648	-124.39014	GIS_ID_Link34039	TimberWest
Nanaimo Upper	CWHmm2	49.10694	-124.39127	GIS_ID_Link34040	TimberWest
Nanaimo Upper	CWHmm2	49.10757	-124.38317	GIS_ID_Link34041	TimberWest
Nanaimo Upper	CWHmm2	49.10787	-124.38717	GIS_ID_Link34042	TimberWest
Nanaimo Upper	CWHmm2	49.10686	-124.38596	GIS_ID_Link34043	TimberWest
Nanaimo Upper	CWHmm2	49.10513	-124.43363	GIS_ID_Link34044	TimberWest
Nanaimo Upper	CWHmm2	49.10505	-124.43542	GIS_ID_Link34045	TimberWest
Nanaimo Upper	CWHmm2	49.10579	-124.43547	GIS_ID_Link34046	TimberWest
Nanaimo Upper	CWHmm2	49.10474	-124.43629	GIS_ID_Link34047	TimberWest
Nanaimo Upper	CWHmm2	49.10444	-124.43489	GIS_ID_Link34048	TimberWest
Nanaimo Upper	CWHmm2	49.10493	-124.43625	GIS_ID_Link34049	TimberWest
Nanaimo Upper	CWHmm2	49.10518	-124.43415	GIS_ID_Link34050	TimberWest
Nitinat Lower	CWHvm1	48.99086	-124.51718	GIS_ID_Link34051	TimberWest
Nitinat Lower	CWHmm2	48.99122	-124.51768	GIS_ID_Link34052	TimberWest
Nanaimo Green	MHmm1	49.00097	-124.34278	GIS_ID_Link34053	TimberWest
Nanaimo Green	MHmm1	49.00059	-124.34366	GIS_ID_Link34054	TimberWest
Nanaimo Green	MHmm1	49.00167	-124.34291	GIS_ID_Link34055	TimberWest
Nanaimo Green	CWHmm2	49.02652	-124.3241	GIS_ID_Link34056	TimberWest
Nitinat Lower	MHmm1	48.98974	-124.5043	GIS_ID_Link34057	TimberWest
Nitinat Lower	MHmm1	48.99044	-124.50531	GIS_ID_Link34058	TimberWest
Nitinat Lower	CWHmm2	48.99016	-124.50509	GIS_ID_Link34059	TimberWest
Nanaimo Green	MHmm1	49.02002	-124.391	GIS_ID_Link34060	TimberWest
Nanaimo Green	MHmm1	49.02099	-124.38686	GIS_ID_Link34061	TimberWest
Nanaimo Green	MHmm1	49.02063	-124.39005	GIS_ID_Link34062	TimberWest
Nitinat Upper	CWHmm2	49.11419	-124.55235	GIS_ID_Link34063	TimberWest
Nitinat Upper	CWHmm2	49.11425	-124.5524	GIS_ID_Link34064	TimberWest
Nitinat Upper	CWHmm2	49.11372	-124.55217	GIS_ID_Link34065	TimberWest

Location (Basin)	Biogeo Zone (BGC_LABEL)	Latitude	Longitude	GIS_ID	Ownership
Nitinat Upper	CWHmm2	49.11377	-124.55217	GIS_ID_Link34066	TimberWest
Nitinat Upper	CWHmm2	49.11399	-124.55225	GIS_ID_Link34067	TimberWest
Nitinat Upper	CWHmm2	49.11403	-124.55204	GIS_ID_Link34068	TimberWest
Nitinat Upper	CWHmm2	49.11436	-124.55228	GIS_ID_Link34069	TimberWest
Nitinat Upper	CWHmm2	49.11816	-124.55239	GIS_ID_Link34070	TimberWest
Nitinat Upper	CWHmm2	49.11576	-124.55164	GIS_ID_Link34071	TimberWest
Nitinat Upper	CWHmm2	49.11706	-124.55137	GIS_ID_Link34072	TimberWest
Nitinat Upper	CWHmm2	49.11649	-124.55261	GIS_ID_Link34073	TimberWest
Nitinat Upper	CWHmm2	49.11399	-124.55218	GIS_ID_Link34074	TimberWest
Nitinat Upper	CWHmm2	49.11633	-124.55235	GIS_ID_Link34075	TimberWest
Nanaimo Green	CWHmm2	49.01282	-124.3982	GIS_ID_Link34076	TimberWest
Nanaimo Green	CWHmm2	49.01305	-124.39614	GIS_ID_Link34077	TimberWest
Nanaimo Green	MHmm1	49.01421	-124.39783	GIS_ID_Link34078	TimberWest
Nitinat Upper	CWHvm1	49.02385	-124.53728	GIS_ID_Link34079	TimberWest
Nitinat Upper	CWHvm1	49.0248	-124.53709	GIS_ID_Link34080	TimberWest
Nitinat Upper	CWHvm1	49.02401	-124.53678	GIS_ID_Link34081	TimberWest
Nitinat Upper	CWHvm1	49.02436	-124.53763	GIS_ID_Link34082	TimberWest
Nitinat Upper	CWHmm2	49.10393	-124.53156	GIS_ID_Link34083	TimberWest
Nitinat Upper	CWHmm2	49.10401	-124.53387	GIS_ID_Link34084	TimberWest
Nitinat Upper	CWHmm2	49.10467	-124.53425	GIS_ID_Link34085	TimberWest
Nitinat Upper	CWHmm2	49.103	-124.53237	GIS_ID_Link34086	TimberWest
Nitinat Upper	CWHmm2	49.10406	-124.534	GIS_ID_Link34087	TimberWest
Nitinat Upper	CWHmm2	49.10425	-124.53305	GIS_ID_Link34088	TimberWest
Nanaimo Middle	CWHmm2	49.06826	-124.32907	GIS_ID_Link34089	TimberWest
Nanaimo Middle	MHmm1	49.07124	-124.33138	GIS_ID_Link34090	TimberWest
Nanaimo Middle	MHmm1	49.07089	-124.33212	GIS_ID_Link34091	TimberWest
Nanaimo Middle	MHmm1	49.07103	-124.33084	GIS_ID_Link34092	TimberWest
Nanaimo Middle	MHmm1	49.06958	-124.33131	GIS_ID_Link34093	TimberWest
Nanaimo Middle	MHmm1	49.07095	-124.33332	GIS_ID_Link34094	TimberWest
Nanaimo Middle	MHmm1	49.07044	-124.33153	GIS_ID_Link34095	TimberWest
Nanaimo Middle	MHmm1	49.07109	-124.33129	GIS_ID_Link34096	TimberWest
Nanaimo Green	CWHmm2	49.03143	-124.32949	GIS_ID_Link34097	TimberWest
Nanaimo Green	CWHmm2	49.03077	-124.33126	GIS_ID_Link34098	TimberWest
Nanaimo Green	CWHmm2	49.03107	-124.3303	GIS_ID_Link34099	TimberWest
Nanaimo Green	CWHmm2	49.03108	-124.33094	GIS_ID_Link34100	TimberWest
Nanaimo Green	CWHmm2	49.03163	-124.32981	GIS_ID_Link34101	TimberWest
Nanaimo Green	MHmm1	49.03194	-124.32868	GIS_ID_Link34102	TimberWest
Nanaimo Green	CWHmm2	49.03103	-124.33068	GIS_ID_Link34103	TimberWest
Nanaimo Green	CWHmm2	49.03175	-124.32937	GIS_ID_Link34104	TimberWest
Nanaimo Green	MHmm1	49.03175	-124.32843	GIS_ID_Link34105	TimberWest
Nanaimo Green	MHmm1	49.0323	-124.3286	GIS_ID_Link34106	TimberWest
Nanaimo Green	MHmm1	49.03181	-124.328	GIS_ID_Link34107	TimberWest
Nanaimo Green	MHmm1	48.99822	-124.34206	GIS_ID_Link34108	TimberWest
Nanaimo Green	MHmm1	48.99734	-124.34059	GIS_ID_Link34109	TimberWest
Nanaimo Green	MHmm1	48.99938	-124.34449	GIS_ID_Link34110	TimberWest
Nanaimo Green	MHmm1	48.99991	-124.34251	GIS_ID_Link34111	TimberWest
Nanaimo Green	MHmm1	48.99824	-124.34128	GIS_ID_Link34112	TimberWest
Nanaimo Green	MHmm1	48.99932	-124.34313	GIS_ID_Link34113	TimberWest
Nanaimo Middle	CWHmm2	49.07627	-124.33203	GIS_ID_Link34114	TimberWest
Nanaimo Middle	CWHmm2	49.07592	-124.3335	GIS_ID_Link34115	TimberWest
Nanaimo Green	CWHmm2	49.01354	-124.39441	GIS_ID_Link34116	TimberWest

Location (Basin)	Biogeo Zone (BGC_LABEL)	Latitude	Longitude	GIS_ID	Ownership
Nanaimo Green	CWHmm2	48.98564	-124.36493	GIS_ID_Link34117	TimberWest
Nanaimo Green	CWHmm2	48.98448	-124.36455	GIS_ID_Link34118	TimberWest
Nanaimo Green	CWHmm2	48.98335	-124.36334	GIS_ID_Link34119	TimberWest
Nitinat Lower	CWHmm2	48.98561	-124.50491	GIS_ID_Link34120	TimberWest
Nanaimo Green	CWHmm2	49.01635	-124.38993	GIS_ID_Link34121	TimberWest
Nanaimo Green	CWHmm2	49.01503	-124.39591	GIS_ID_Link34122	TimberWest
Nanaimo Green	CWHmm2	49.01623	-124.3943	GIS_ID_Link34123	TimberWest
Nanaimo Green	MHmm1	49.0177	-124.3942	GIS_ID_Link34124	TimberWest
Nanaimo Green	MHmm1	49.01563	-124.39768	GIS_ID_Link34125	TimberWest
Nanaimo Green	CWHmm2	49.01406	-124.3963	GIS_ID_Link34126	TimberWest
Nanaimo Green	CWHmm2	49.01647	-124.3897	GIS_ID_Link34127	TimberWest
Nanaimo Green	CWHmm2	49.02241	-124.40978	GIS_ID_Link34128	TimberWest
Nanaimo Green	CWHmm2	49.02304	-124.4113	GIS_ID_Link34129	TimberWest
Nanaimo Green	CWHmm2	49.0222	-124.40965	GIS_ID_Link34130	TimberWest
Nanaimo Green	CWHmm2	49.02233	-124.40974	GIS_ID_Link34131	TimberWest
Nanaimo Green	CWHmm2	49.02248	-124.40986	GIS_ID_Link34132	TimberWest
Nanaimo Green	CWHmm2	49.01054	-124.39557	GIS_ID_Link34133	TimberWest
Nanaimo Green	CWHmm2	49.00981	-124.3963	GIS_ID_Link34134	TimberWest
Nanaimo Green	CWHmm2	49.00996	-124.39687	GIS_ID_Link34135	TimberWest
Nanaimo Green	CWHmm2	49.01259	-124.39569	GIS_ID_Link34136	TimberWest
Nanaimo Green	CWHmm2	49.011	-124.39761	GIS_ID_Link34137	TimberWest
Nanaimo Green	CWHmm2	49.05239	-124.35387	GIS_ID_Link34138	TimberWest
Nanaimo Green	CWHmm2	49.04983	-124.35099	GIS_ID_Link34139	TimberWest
Nanaimo Green	CWHmm2	49.04974	-124.3517	GIS_ID_Link34140	TimberWest
Nanaimo Green	CWHmm2	49.04952	-124.35185	GIS_ID_Link34141	TimberWest
Nanaimo Green	CWHmm2	49.0496	-124.35168	GIS_ID_Link34142	TimberWest
Nanaimo Green	CWHmm2	49.04963	-124.35176	GIS_ID_Link34143	TimberWest
Nanaimo Green	CWHmm2	49.05063	-124.35172	GIS_ID_Link34144	TimberWest
Nanaimo Green	CWHmm2	49.00211	-124.37952	GIS_ID_Link34145	TimberWest
Nitinat Upper	CWHvm1	49.07979	-124.53701	GIS_ID_Link34146	TimberWest
Nitinat Upper	CWHvm1	49.08076	-124.53815	GIS_ID_Link34147	TimberWest
Nitinat Upper	CWHvm1	49.08017	-124.53795	GIS_ID_Link34148	TimberWest
Nanaimo Middle	CWHmm2	49.06385	-124.33205	GIS_ID_Link34149	TimberWest
Nanaimo Middle	MHmm1	49.06245	-124.33225	GIS_ID_Link34150	TimberWest
Nanaimo Middle	MHmm1	49.06251	-124.33276	GIS_ID_Link34151	TimberWest
Nanaimo Middle	MHmm1	49.06147	-124.33194	GIS_ID_Link34152	TimberWest
Nanaimo Middle	MHmm1	49.06156	-124.33403	GIS_ID_Link34153	TimberWest
Nanaimo Middle	MHmm1	49.06152	-124.33267	GIS_ID_Link34154	TimberWest
Nanaimo Middle	MHmm1	49.06306	-124.33382	GIS_ID_Link34155	TimberWest
Nanaimo Middle	CWHmm2	49.06369	-124.33184	GIS_ID_Link34156	TimberWest
Nanaimo Middle	MHmm1	49.06224	-124.33224	GIS_ID_Link34157	TimberWest
Nanaimo Middle	MHmm1	49.0622	-124.33283	GIS_ID_Link34158	TimberWest
Nanaimo Middle	MHmm1	49.06243	-124.3335	GIS_ID_Link34159	TimberWest
Nanaimo Middle	MHmm1	49.0617	-124.33404	GIS_ID_Link34160	TimberWest
Nitinat Upper	CWHmm2	49.08943	-124.5328	GIS_ID_Link34161	TimberWest
Nitinat Upper	CWHmm2	49.08987	-124.53336	GIS_ID_Link34162	TimberWest
Nanaimo Green	CWHmm2	49.00439	-124.37741	GIS_ID_Link34163	TimberWest
Nanaimo Green	CWHmm2	49.00588	-124.37645	GIS_ID_Link34164	TimberWest
Nanaimo Green	CWHmm2	49.00574	-124.37773	GIS_ID_Link34165	TimberWest
Nanaimo Upper	CWHmm2	49.08161	-124.5092	GIS_ID_Link34166	TimberWest
Nanaimo Upper	CWHmm2	49.08187	-124.50756	GIS_ID_Link34167	TimberWest

Location (Basin)	Biogeo Zone (BGC_LABEL)	Latitude	Longitude	GIS_ID	Ownership
Nanaimo Upper	CWHmm2	49.0811	-124.50923	GIS_ID_Link34168	TimberWest
Nanaimo North	CWHmm2	49.13519	-124.21052	GIS_ID_Link34169	TimberWest
Nanaimo North	CWHmm2	49.13592	-124.20778	GIS_ID_Link34170	TimberWest
Nanaimo Middle	CWHmm2	49.12891	-124.38916	GIS_ID_Link34171	TimberWest
Nanaimo Green	CWHmm2	49.00748	-124.38238	GIS_ID_Link34172	TimberWest
Nanaimo Green	CWHmm2	49.00876	-124.38041	GIS_ID_Link34173	TimberWest
Nanaimo Green	CWHmm2	49.0082	-124.38174	GIS_ID_Link34174	TimberWest
Nanaimo Green	CWHmm2	49.00793	-124.38127	GIS_ID_Link34175	TimberWest
Nanaimo Green	CWHmm2	49.00845	-124.38046	GIS_ID_Link34176	TimberWest
Nanaimo Green	CWHmm2	49.00812	-124.3817	GIS_ID_Link34177	TimberWest
Nanaimo Green	CWHmm2	49.00782	-124.38011	GIS_ID_Link34178	TimberWest
Nanaimo Green	CWHmm2	49.008	-124.38013	GIS_ID_Link34179	TimberWest
Nanaimo Green	CWHmm2	49.00823	-124.38014	GIS_ID_Link34180	TimberWest
Nanaimo Green	CWHmm2	49.00819	-124.38094	GIS_ID_Link34181	TimberWest
Nanaimo Green	CWHmm2	49.00588	-124.38319	GIS_ID_Link34182	TimberWest
Nanaimo Green	CWHmm2	49.00304	-124.3832	GIS_ID_Link34183	TimberWest
Nanaimo Green	CWHmm2	49.00408	-124.38402	GIS_ID_Link34184	TimberWest
Nanaimo Green	CWHmm2	49.00361	-124.38288	GIS_ID_Link34185	TimberWest
Nanaimo Green	CWHmm2	49.00504	-124.38159	GIS_ID_Link34186	TimberWest
Nanaimo Green	CWHmm2	49.00776	-124.38026	GIS_ID_Link34187	TimberWest
Nanaimo Green	CWHmm2	49.00753	-124.38168	GIS_ID_Link34188	TimberWest
Nanaimo Green	CWHmm2	49.00866	-124.3808	GIS_ID_Link34189	TimberWest
Nanaimo Green	CWHmm2	49.00746	-124.38162	GIS_ID_Link34190	TimberWest
Nanaimo Green	CWHmm2	49.00377	-124.38336	GIS_ID_Link34191	TimberWest
Nanaimo Green	CWHmm2	49.00766	-124.38231	GIS_ID_Link34192	TimberWest
Nanaimo Green	CWHmm2	49.00764	-124.38219	GIS_ID_Link34193	TimberWest
Nanaimo Green	CWHmm2	49.00772	-124.38007	GIS_ID_Link34194	TimberWest
Nanaimo Green	CWHmm2	49.00788	-124.38013	GIS_ID_Link34195	TimberWest
Nanaimo Green	CWHmm2	49.00809	-124.38013	GIS_ID_Link34196	TimberWest
Nanaimo Green	CWHmm2	49.00824	-124.38068	GIS_ID_Link34197	TimberWest
Nanaimo Green	CWHmm2	49.00297	-124.3837	GIS_ID_Link34198	TimberWest
Nanaimo Green	CWHmm2	49.0034	-124.38282	GIS_ID_Link34199	TimberWest
Nanaimo Green	CWHmm2	49.00453	-124.3818	GIS_ID_Link34200	TimberWest
Nanaimo Green	CWHmm2	49.00465	-124.38372	GIS_ID_Link34201	TimberWest
Nanaimo Green	CWHmm2	49.00617	-124.3816	GIS_ID_Link34202	TimberWest
Nanaimo Green	CWHmm2	49.00271	-124.38598	GIS_ID_Link34203	TimberWest
Nanaimo Green	CWHmm2	49.00311	-124.38514	GIS_ID_Link34204	TimberWest
Nanaimo Green	CWHmm2	49.00282	-124.38569	GIS_ID_Link34205	TimberWest
Nanaimo Middle	CWHmm2	49.08346	-124.18449	GIS_ID_Link34206	TimberWest
Nanaimo Middle	MHmm1	49.07942	-124.1861	GIS_ID_Link34207	TimberWest
Nanaimo Middle	CWHmm2	49.07191	-124.27574	GIS_ID_Link34208	TimberWest
Nanaimo Middle	CWHmm2	49.07334	-124.27122	GIS_ID_Link34209	TimberWest
Nanaimo Middle	CWHmm2	49.07257	-124.27068	GIS_ID_Link34210	TimberWest
Nanaimo Middle	CWHmm2	49.07077	-124.27281	GIS_ID_Link34211	TimberWest
Nanaimo Middle	CWHmm2	49.07148	-124.27568	GIS_ID_Link34212	TimberWest
Nanaimo Middle	CWHmm2	49.0711	-124.273	GIS_ID_Link34213	TimberWest
Nanaimo Middle	CWHmm2	49.07148	-124.27094	GIS_ID_Link34214	TimberWest
Nanaimo Middle	CWHmm2	49.07165	-124.2712	GIS_ID_Link34215	TimberWest
Puntledge Rees - Kweishun CW	CWHmm2	49.58933	-125.27408	GIS_ID_Link34216	TimberWest
Puntledge Rees - Kweishun CW	CWHmm2	49.58929	-125.27356	GIS_ID_Link34217	TimberWest
Puntledge Rees - Kweishun CW	MHmm1	49.58709	-125.27307	GIS_ID_Link34218	TimberWest

Location (Basin)	Biogeo Zone (BGC_LABEL)	Latitude	Longitude	GIS_ID	Ownership
Puntledge Rees - Kweishun CW	MHmm1	49.58811	-125.27314	GIS_ID_Link34219	TimberWest
Puntledge Rees - Kweishun CW	CWHmm2	49.58914	-125.27356	GIS_ID_Link34220	TimberWest
Puntledge Beech CW	CWHmm2	49.64194	-125.24668	GIS_ID_Link34221	TimberWest
Puntledge Rees - Kweishun CW	CWHmm2	49.58661	-125.27808	GIS_ID_Link34222	TimberWest
Puntledge Rees - Kweishun CW	MHmm1	49.58525	-125.28359	GIS_ID_Link34223	TimberWest
Puntledge Rees - Kweishun CW	MHmm1	49.5846	-125.28264	GIS_ID_Link34224	TimberWest
Puntledge Rees - Kweishun CW	MHmm1	49.58691	-125.27979	GIS_ID_Link34225	TimberWest
Puntledge Rees - Kweishun CW	MHmm1	49.58266	-125.28143	GIS_ID_Link34226	TimberWest
Puntledge Rees - Kweishun CW	MHmm1	49.58466	-125.27741	GIS_ID_Link34227	TimberWest
Puntledge Rees - Kweishun CW	CWHmm2	49.58621	-125.2784	GIS_ID_Link34228	TimberWest
Puntledge Rees - Kweishun CW	MHmm1	49.58311	-125.28089	GIS_ID_Link34229	TimberWest
Puntledge Rees - Kweishun CW	CWHmm2	49.58837	-125.27778	GIS_ID_Link34230	TimberWest
Puntledge Rees - Kweishun CW	CWHmm2	49.58676	-125.27847	GIS_ID_Link34231	TimberWest
Puntledge Rees - Kweishun CW	CWHmm2	49.5856	-125.27818	GIS_ID_Link34232	TimberWest
Puntledge Rees - Kweishun CW	CWHmm2	49.58767	-125.27575	GIS_ID_Link34233	TimberWest
Puntledge Rees - Kweishun CW	CWHmm2	49.58663	-125.27664	GIS_ID_Link34234	TimberWest
Puntledge Rees - Kweishun CW	MHmm1	49.58447	-125.28154	GIS_ID_Link34235	TimberWest
Puntledge Rees - Kweishun CW	MHmm1	49.5852	-125.28354	GIS_ID_Link34236	TimberWest
Puntledge Rees - Kweishun CW	MHmm1	49.58613	-125.27916	GIS_ID_Link34237	TimberWest
Puntledge Rees - Kweishun CW	MHmm1	49.58517	-125.28064	GIS_ID_Link34238	TimberWest
Puntledge Rees - Kweishun CW	MHmm1	49.58556	-125.28014	GIS_ID_Link34239	TimberWest
Puntledge Rees - Kweishun CW	MHmm1	49.58198	-125.27882	GIS_ID_Link34240	TimberWest
Puntledge Rees - Kweishun CW	MHmm1	49.58496	-125.28202	GIS_ID_Link34241	TimberWest
Puntledge Rees - Kweishun CW	MHmm1	49.58374	-125.28092	GIS_ID_Link34242	TimberWest
Puntledge Rees - Kweishun CW	MHmm1	49.58485	-125.27961	GIS_ID_Link34243	TimberWest
Puntledge Rees - Kweishun CW	MHmm1	49.58486	-125.27867	GIS_ID_Link34244	TimberWest
Puntledge Rees - Kweishun CW	CWHmm2	49.56641	-125.32929	GIS_ID_Link34245	TimberWest
Puntledge Comox CW	CWHmm1	49.55355	-125.30923	GIS_ID_Link34246	TimberWest
Puntledge Comox CW	CWHmm1	49.55362	-125.3091	GIS_ID_Link34247	TimberWest
Puntledge Comox CW	CWHmm1	49.55407	-125.30995	GIS_ID_Link34248	TimberWest
Puntledge Comox CW	CWHmm1	49.55404	-125.30979	GIS_ID_Link34249	TimberWest
Puntledge Comox CW	CWHmm1	49.55407	-125.31	GIS_ID_Link34250	TimberWest
Puntledge Comox CW	CWHmm1	49.55404	-125.31018	GIS_ID_Link34251	TimberWest
Puntledge Comox CW	CWHmm1	49.55317	-125.3094	GIS_ID_Link34252	TimberWest
Puntledge Comox CW	CWHmm1	49.55324	-125.30958	GIS_ID_Link34253	TimberWest
Puntledge Comox CW	CWHmm1	49.55355	-125.30694	GIS_ID_Link34254	TimberWest
Puntledge Comox CW	CWHmm1	49.5539	-125.30631	GIS_ID_Link34255	TimberWest
Puntledge Comox CW	CWHmm1	49.55385	-125.30747	GIS_ID_Link34256	TimberWest
Puntledge Comox CW	CWHmm1	49.55427	-125.30504	GIS_ID_Link34257	TimberWest
Puntledge Comox CW	CWHmm1	49.55433	-125.30474	GIS_ID_Link34258	TimberWest
Puntledge Comox CW	CWHmm1	49.55401	-125.3057	GIS_ID_Link34259	TimberWest
Puntledge Comox CW	CWHmm1	49.55413	-125.30453	GIS_ID_Link34260	TimberWest
Puntledge Comox CW	CWHmm1	49.55413	-125.30918	GIS_ID_Link34261	TimberWest
Puntledge Comox CW	CWHmm1	49.55418	-125.30954	GIS_ID_Link34262	TimberWest
Puntledge Comox CW	CWHmm1	49.55392	-125.30911	GIS_ID_Link34263	TimberWest
Puntledge Comox CW	CWHmm1	49.55421	-125.30978	GIS_ID_Link34264	TimberWest
Puntledge Comox CW	CWHmm2	49.55184	-125.30415	GIS_ID_Link34265	TimberWest
Puntledge Comox CW	CWHmm2	49.55277	-125.3109	GIS_ID_Link34266	TimberWest
Puntledge Comox CW	CWHmm2	49.5528	-125.31139	GIS_ID_Link34267	TimberWest
Puntledge Comox CW	CWHmm2	49.55378	-125.3111	GIS_ID_Link34268	TimberWest
Puntledge Comox CW	CWHmm2	49.55366	-125.31101	GIS_ID_Link34269	TimberWest

Location (Basin)	Biogeo Zone (BGC_LABEL)	Latitude	Longitude	GIS_ID	Ownership
Puntledge Comox CW	CWHmm2	49.55312	-125.31216	GIS_ID_Link34270	TimberWest
Puntledge Comox CW	CWHmm2	49.55356	-125.31095	GIS_ID_Link34271	TimberWest
Puntledge Comox CW	CWHmm2	49.55398	-125.31205	GIS_ID_Link34272	TimberWest
Puntledge Comox CW	CWHmm2	49.55452	-125.31322	GIS_ID_Link34273	TimberWest
Puntledge Comox CW	CWHmm2	49.55353	-125.31275	GIS_ID_Link34274	TimberWest
Puntledge Comox CW	CWHmm2	49.55423	-125.31352	GIS_ID_Link34275	TimberWest
Puntledge Comox CW	CWHmm2	49.55436	-125.31422	GIS_ID_Link34276	TimberWest
Puntledge Comox CW	CWHmm2	49.55359	-125.31222	GIS_ID_Link34277	TimberWest
Puntledge Comox CW	CWHmm1	49.55407	-125.30611	GIS_ID_Link34278	TimberWest
Puntledge Comox CW	CWHmm1	49.55404	-125.30886	GIS_ID_Link34279	TimberWest
Puntledge Comox CW	CWHmm1	49.55313	-125.30926	GIS_ID_Link34280	TimberWest
Puntledge Comox CW	CWHmm1	49.55371	-125.30902	GIS_ID_Link34281	TimberWest
Puntledge Comox CW	CWHmm1	49.55396	-125.3102	GIS_ID_Link34282	TimberWest
Puntledge Comox CW	CWHmm1	49.55342	-125.30957	GIS_ID_Link34283	TimberWest
Puntledge Comox CW	CWHmm1	49.55355	-125.30916	GIS_ID_Link34284	TimberWest
Puntledge Comox CW	CWHmm1	49.55385	-125.30887	GIS_ID_Link34285	TimberWest
Puntledge Comox CW	CWHmm1	49.55374	-125.30576	GIS_ID_Link34286	TimberWest
Puntledge Comox CW	CWHmm1	49.55349	-125.3072	GIS_ID_Link34287	TimberWest
Puntledge Comox CW	CWHmm1	49.5535	-125.30706	GIS_ID_Link34288	TimberWest
Puntledge Comox CW	CWHmm1	49.55387	-125.30651	GIS_ID_Link34289	TimberWest
Puntledge Comox CW	CWHmm1	49.55417	-125.30486	GIS_ID_Link34290	TimberWest
Puntledge Comox CW	CWHmm1	49.55414	-125.3099	GIS_ID_Link34291	TimberWest
Puntledge Comox CW	CWHmm1	49.55406	-125.30954	GIS_ID_Link34292	TimberWest
Puntledge Comox CW	CWHmm2	49.55323	-125.31241	GIS_ID_Link34293	TimberWest
Puntledge Comox CW	CWHmm2	49.55265	-125.31026	GIS_ID_Link34294	TimberWest
Puntledge Comox CW	CWHmm2	49.55271	-125.31051	GIS_ID_Link34295	TimberWest
Puntledge Comox CW	CWHmm2	49.55286	-125.3109	GIS_ID_Link34296	TimberWest
Puntledge Comox CW	CWHmm2	49.55353	-125.31222	GIS_ID_Link34297	TimberWest
Puntledge Comox CW	CWHmm2	49.55442	-125.31305	GIS_ID_Link34298	TimberWest
Puntledge Rees - Kweishun CW	CWHmm1	49.57617	-125.31368	GIS_ID_Link34299	TimberWest
Puntledge Rees - Kweishun CW	CWHmm1	49.57582	-125.31476	GIS_ID_Link34300	TimberWest
Puntledge Rees - Kweishun CW	CWHmm1	49.57806	-125.313	GIS_ID_Link34301	TimberWest
Puntledge Rees - Kweishun CW	CWHmm1	49.57692	-125.3139	GIS_ID_Link34302	TimberWest
Puntledge Rees - Kweishun CW	CWHmm1	49.57742	-125.31409	GIS_ID_Link34303	TimberWest
Puntledge Rees - Kweishun CW	CWHmm1	49.58014	-125.31247	GIS_ID_Link34304	TimberWest
Puntledge Rees - Kweishun CW	CWHmm1	49.58004	-125.31292	GIS_ID_Link34305	TimberWest
Puntledge Rees - Kweishun CW	CWHmm1	49.57855	-125.31225	GIS_ID_Link34306	TimberWest
Puntledge Rees - Kweishun CW	CWHmm1	49.57805	-125.31246	GIS_ID_Link34307	TimberWest
Puntledge Rees - Kweishun CW	CWHmm1	49.57821	-125.31284	GIS_ID_Link34308	TimberWest
Puntledge Rees - Kweishun CW	CWHmm1	49.57842	-125.31273	GIS_ID_Link34309	TimberWest
Puntledge Rees - Kweishun CW	CWHmm1	49.57937	-125.3118	GIS_ID_Link34310	TimberWest
Puntledge Rees - Kweishun CW	CWHmm1	49.57913	-125.3126	GIS_ID_Link34311	TimberWest
Puntledge Rees - Kweishun CW	CWHmm1	49.57959	-125.31309	GIS_ID_Link34312	TimberWest
Puntledge Rees - Kweishun CW	CWHmm1	49.57687	-125.31524	GIS_ID_Link34313	TimberWest
Puntledge Rees - Kweishun CW	CWHmm1	49.57587	-125.31377	GIS_ID_Link34314	TimberWest
Puntledge Rees - Kweishun CW	CWHmm1	49.57601	-125.31417	GIS_ID_Link34315	TimberWest
Puntledge Rees - Kweishun CW	CWHmm1	49.57687	-125.31327	GIS_ID_Link34316	TimberWest
Puntledge Rees - Kweishun CW	CWHmm1	49.57784	-125.31264	GIS_ID_Link34317	TimberWest
Puntledge Rees - Kweishun CW	CWHmm1	49.57585	-125.31416	GIS_ID_Link34318	TimberWest
Puntledge Rees - Kweishun CW	CWHmm1	49.57831	-125.31294	GIS_ID_Link34319	TimberWest
Puntledge Rees - Kweishun CW	CWHmm1	49.57645	-125.31395	GIS_ID_Link34320	TimberWest

Location (Basin)	Biogeo Zone (BGC_LABEL)	Latitude	Longitude	GIS_ID	Ownership
Puntledge Rees - Kweishun CW	CWHmm1	49.57488	-125.31458	GIS_ID_Link34321	TimberWest
Puntledge Rees - Kweishun CW	CWHmm1	49.58047	-125.31244	GIS_ID_Link34322	TimberWest
Puntledge Rees - Kweishun CW	CWHmm1	49.57973	-125.31255	GIS_ID_Link34323	TimberWest
Puntledge Rees - Kweishun CW	CWHmm1	49.57577	-125.31422	GIS_ID_Link34324	TimberWest
Puntledge Rees - Kweishun CW	CWHmm1	49.57589	-125.3154	GIS_ID_Link34325	TimberWest
Puntledge Rees - Kweishun CW	CWHmm1	49.57707	-125.31382	GIS_ID_Link34326	TimberWest
Puntledge Rees - Kweishun CW	CWHmm1	49.57717	-125.31447	GIS_ID_Link34327	TimberWest
Puntledge Rees - Kweishun CW	CWHmm1	49.57872	-125.31271	GIS_ID_Link34328	TimberWest
Puntledge Rees - Kweishun CW	CWHmm1	49.57673	-125.31498	GIS_ID_Link34329	TimberWest
Puntledge Rees - Kweishun CW	CWHmm1	49.57685	-125.31524	GIS_ID_Link34330	TimberWest
Puntledge Rees - Kweishun CW	CWHmm1	49.57783	-125.31271	GIS_ID_Link34331	TimberWest
Puntledge Rees - Kweishun CW	CWHmm1	49.57789	-125.31261	GIS_ID_Link34332	TimberWest
Puntledge Rees - Kweishun CW	CWHmm1	49.57796	-125.31254	GIS_ID_Link34333	TimberWest
Nanaimo Upper	CWHmm2	49.03145	-124.44368	GIS_ID_Link34334	TimberWest
Nanaimo Upper	MHmm1	49.02367	-124.45605	GIS_ID_Link34335	TimberWest
Shaw	MHmm1	49.02248	-124.45604	GIS_ID_Link34336	TimberWest
Nanaimo Green	MHmm1	48.99227	-124.38241	GIS_ID_Link34337	TimberWest
Nanaimo Green	MHmm1	48.99364	-124.38384	GIS_ID_Link34338	TimberWest
Nanaimo Green	MHmm1	48.99322	-124.38332	GIS_ID_Link34339	TimberWest
Nanaimo Upper	MHmm1	49.11341	-124.47953	GIS_ID_Link34340	TimberWest
Nanaimo Upper	MHmm1	49.11311	-124.4796	GIS_ID_Link34341	TimberWest
Nanaimo Upper	MHmm1	49.11253	-124.47953	GIS_ID_Link34342	TimberWest
Nanaimo Upper	MHmm1	49.11284	-124.48004	GIS_ID_Link34343	TimberWest
Nanaimo Upper	MHmm1	49.11321	-124.47952	GIS_ID_Link34344	TimberWest
Nanaimo Upper	CWHmm2	49.03042	-124.44407	GIS_ID_Link34345	TimberWest
Nanaimo Upper	CWHmm2	49.02301	-124.44925	GIS_ID_Link34346	TimberWest
Nanaimo Upper	CWHmm2	49.02559	-124.44645	GIS_ID_Link34347	TimberWest
Nanaimo Upper	CWHmm2	49.02598	-124.44754	GIS_ID_Link34348	TimberWest
Nanaimo Upper	CWHmm2	49.0286	-124.44652	GIS_ID_Link34349	TimberWest
Nanaimo Upper	CWHmm2	49.02807	-124.44745	GIS_ID_Link34350	TimberWest
Nanaimo Upper	CWHmm2	49.02794	-124.44895	GIS_ID_Link34351	TimberWest
Nanaimo Upper	CWHmm2	49.02858	-124.44672	GIS_ID_Link34352	TimberWest
Nanaimo Upper	CWHmm2	49.02804	-124.44919	GIS_ID_Link34353	TimberWest
Nanaimo Green	CWHmm2	49.00243	-124.39558	GIS_ID_Link34354	TimberWest
Nanaimo Upper	CWHmm2	49.0269	-124.45713	GIS_ID_Link34355	TimberWest
Nanaimo Upper	CWHmm2	49.02747	-124.45331	GIS_ID_Link34356	TimberWest
Nanaimo Upper	CWHmm2	49.02771	-124.45341	GIS_ID_Link34357	TimberWest
Nanaimo Upper	CWHmm2	49.02769	-124.45424	GIS_ID_Link34358	TimberWest
Nanaimo Upper	CWHmm2	49.02613	-124.45393	GIS_ID_Link34359	TimberWest
Nanaimo Upper	CWHmm2	49.0273	-124.45586	GIS_ID_Link34360	TimberWest
Nanaimo Upper	CWHmm2	49.028	-124.45568	GIS_ID_Link34361	TimberWest
Nanaimo Upper	CWHmm2	49.02715	-124.45603	GIS_ID_Link34362	TimberWest
Nanaimo Upper	CWHmm2	49.0271	-124.4561	GIS_ID_Link34363	TimberWest
Nanaimo Upper	CWHmm2	49.02661	-124.45669	GIS_ID_Link34364	TimberWest
Nanaimo Upper	CWHmm2	49.02697	-124.4536	GIS_ID_Link34365	TimberWest
Nanaimo Upper	CWHmm2	49.028	-124.45486	GIS_ID_Link34366	TimberWest
Nanaimo Upper	CWHmm2	49.02759	-124.45352	GIS_ID_Link34367	TimberWest
Nanaimo Upper	CWHmm2	49.02739	-124.45579	GIS_ID_Link34368	TimberWest
Nanaimo Upper	CWHmm2	49.07374	-124.52136	GIS_ID_Link34369	TimberWest
Nanaimo Middle	CWHmm2	49.12827	-124.3973	GIS_ID_Link34370	TimberWest
Nanaimo Middle	CWHmm2	49.12978	-124.39546	GIS_ID_Link34371	TimberWest

Location (Basin)	Biogeo Zone (BGC_LABEL)	Latitude	Longitude	GIS_ID	Ownership
Nanaimo Middle	CWHmm2	49.12935	-124.39656	GIS_ID_Link34372	TimberWest
Nanaimo Middle	MHmm1	49.12915	-124.39749	GIS_ID_Link34373	TimberWest
Nanaimo Middle	MHmm1	49.13193	-124.40544	GIS_ID_Link34374	TimberWest
Nanaimo Middle	MHmm1	49.13174	-124.40476	GIS_ID_Link34375	TimberWest
Nanaimo Middle	MHmm1	49.12886	-124.39993	GIS_ID_Link34376	TimberWest
Nanaimo Middle	MHmm1	49.13092	-124.40169	GIS_ID_Link34377	TimberWest
Nanaimo Middle	MHmm1	49.12903	-124.40298	GIS_ID_Link34378	TimberWest
Nanaimo Middle	MHmm1	49.12885	-124.39739	GIS_ID_Link34379	TimberWest
Nanaimo Middle	MHmm1	49.12803	-124.39894	GIS_ID_Link34380	TimberWest
Nanaimo Middle	MHmm1	49.13127	-124.40488	GIS_ID_Link34381	TimberWest
Nanaimo Middle	MHmm1	49.13159	-124.40646	GIS_ID_Link34382	TimberWest
Nanaimo Middle	MHmm1	49.12852	-124.40303	GIS_ID_Link34383	TimberWest
Nanaimo Middle	MHmm1	49.12918	-124.40403	GIS_ID_Link34384	TimberWest
Nanaimo Middle	MHmm1	49.12864	-124.40399	GIS_ID_Link34385	TimberWest
Nanaimo Middle	CWHmm2	49.12961	-124.39614	GIS_ID_Link34386	TimberWest
Nanaimo Middle	CWHmm2	49.13182	-124.39986	GIS_ID_Link34387	TimberWest
Nanaimo Middle	CWHmm2	49.13158	-124.39967	GIS_ID_Link34388	TimberWest
Nanaimo Middle	CWHmm2	49.13193	-124.40001	GIS_ID_Link34389	TimberWest
Nanaimo Middle	CWHmm2	49.13232	-124.40187	GIS_ID_Link34390	TimberWest
Nanaimo Middle	CWHmm2	49.13199	-124.4014	GIS_ID_Link34391	TimberWest
Nanaimo Middle	CWHmm2	49.13136	-124.39965	GIS_ID_Link34392	TimberWest
Nanaimo Middle	CWHmm2	49.12887	-124.39821	GIS_ID_Link34393	TimberWest
Nanaimo Middle	CWHmm2	49.1285	-124.39743	GIS_ID_Link34394	TimberWest
Nanaimo Middle	MHmm1	49.12959	-124.40036	GIS_ID_Link34395	TimberWest
Nanaimo Middle	MHmm1	49.13029	-124.4009	GIS_ID_Link34396	TimberWest
Nanaimo Middle	MHmm1	49.12983	-124.40131	GIS_ID_Link34397	TimberWest
Nanaimo Middle	MHmm1	49.12936	-124.40158	GIS_ID_Link34398	TimberWest
Nanaimo Middle	MHmm1	49.13164	-124.40591	GIS_ID_Link34399	TimberWest
Nanaimo Middle	MHmm1	49.12876	-124.40306	GIS_ID_Link34400	TimberWest
Nanaimo Upper	CWHmm2	49.10886	-124.44823	GIS_ID_Link34401	TimberWest
Nanaimo Upper	CWHmm2	49.10807	-124.44983	GIS_ID_Link34402	TimberWest
Nanaimo Upper	CWHmm2	49.10821	-124.44969	GIS_ID_Link34403	TimberWest
Nanaimo Upper	CWHmm2	49.10832	-124.44918	GIS_ID_Link34404	TimberWest
Nanaimo Upper	CWHmm2	49.10813	-124.44936	GIS_ID_Link34405	TimberWest
Nanaimo Upper	CWHmm2	49.10798	-124.44799	GIS_ID_Link34406	TimberWest
Nanaimo Upper	CWHmm2	49.10968	-124.44936	GIS_ID_Link34407	TimberWest
Nanaimo Upper	CWHmm2	49.10961	-124.45046	GIS_ID_Link34408	TimberWest
Nanaimo Upper	CWHmm2	49.10986	-124.4496	GIS_ID_Link34409	TimberWest
Nanaimo Upper	CWHmm2	49.10967	-124.44985	GIS_ID_Link34410	TimberWest
Nanaimo Upper	CWHmm2	49.10931	-124.44846	GIS_ID_Link34411	TimberWest
Nanaimo Upper	CWHmm2	49.10827	-124.44679	GIS_ID_Link34412	TimberWest
Nanaimo Upper	CWHmm2	49.11067	-124.44932	GIS_ID_Link34413	TimberWest
Nanaimo Upper	CWHmm2	49.10779	-124.44525	GIS_ID_Link34414	TimberWest
Nanaimo Upper	CWHmm2	49.10979	-124.44951	GIS_ID_Link34415	TimberWest
Nanaimo Upper	CWHmm2	49.10876	-124.44819	GIS_ID_Link34416	TimberWest
Nanaimo Upper	CWHmm2	49.10825	-124.44938	GIS_ID_Link34417	TimberWest
Nanaimo Upper	CWHmm2	49.10806	-124.44644	GIS_ID_Link34418	TimberWest
Nanaimo Upper	CWHmm2	49.1115	-124.44968	GIS_ID_Link34419	TimberWest
Nanaimo Upper	CWHmm2	49.1088	-124.44804	GIS_ID_Link34420	TimberWest
Nanaimo Upper	CWHmm2	49.10847	-124.44737	GIS_ID_Link34421	TimberWest
Nanaimo Upper	CWHmm2	49.10808	-124.44624	GIS_ID_Link34422	TimberWest

Location (Basin)	Biogeo Zone (BGC_LABEL)	Latitude	Longitude	GIS_ID	Ownership
Nanaimo Upper	CWHmm2	49.10783	-124.44525	GIS_ID_Link34423	TimberWest
Nanaimo Upper	CWHmm2	49.11038	-124.44892	GIS_ID_Link34424	TimberWest
Nanaimo Middle	CWHmm2	49.13265	-124.40172	GIS_ID_Link34425	TimberWest
Nanaimo Middle	CWHmm2	49.1323	-124.40118	GIS_ID_Link34426	TimberWest
Nanaimo Middle	CWHmm2	49.13213	-124.4002	GIS_ID_Link34427	TimberWest
Nanaimo Middle	CWHmm2	49.13257	-124.39872	GIS_ID_Link34428	TimberWest
Nanaimo Middle	CWHmm2	49.13134	-124.39936	GIS_ID_Link34429	TimberWest
Nanaimo Middle	CWHmm2	49.13211	-124.40059	GIS_ID_Link34430	TimberWest
Nanaimo Middle	CWHmm2	49.13382	-124.39707	GIS_ID_Link34431	TimberWest
Nanaimo Green	CWHmm2	48.98107	-124.33169	GIS_ID_Link34432	TimberWest
Nanaimo Green	CWHmm2	48.97794	-124.32727	GIS_ID_Link34433	TimberWest
Nanaimo Green	CWHmm2	48.9801	-124.33196	GIS_ID_Link34434	TimberWest
Nanaimo Green	CWHmm2	48.9802	-124.33194	GIS_ID_Link34435	TimberWest
Nanaimo Green	CWHmm2	48.98282	-124.33219	GIS_ID_Link34436	TimberWest
Nanaimo Green	CWHmm2	48.98277	-124.33393	GIS_ID_Link34437	TimberWest
Nanaimo Green	CWHmm2	48.98064	-124.33208	GIS_ID_Link34438	TimberWest
Nanaimo Green	CWHmm2	48.98311	-124.33358	GIS_ID_Link34439	TimberWest
Nanaimo Green	CWHmm2	48.98094	-124.33096	GIS_ID_Link34440	TimberWest
Nanaimo Green	CWHmm2	48.98187	-124.33229	GIS_ID_Link34441	TimberWest
Nanaimo Green	CWHmm2	48.97912	-124.32984	GIS_ID_Link34442	TimberWest
Nanaimo Green	CWHmm2	48.98114	-124.33318	GIS_ID_Link34443	TimberWest
Nanaimo Green	CWHmm2	48.9809	-124.33264	GIS_ID_Link34444	TimberWest
Nanaimo Green	CWHmm2	48.98095	-124.33295	GIS_ID_Link34445	TimberWest
Nanaimo Green	CWHmm2	48.98269	-124.3338	GIS_ID_Link34446	TimberWest
Nanaimo Green	CWHmm2	48.98078	-124.33187	GIS_ID_Link34447	TimberWest
Nanaimo Green	CWHmm2	48.97801	-124.32739	GIS_ID_Link34448	TimberWest
Nanaimo Green	CWHmm2	48.97992	-124.33178	GIS_ID_Link34449	TimberWest
Nanaimo Green	CWHmm2	48.98016	-124.33185	GIS_ID_Link34450	TimberWest
Nanaimo Green	CWHmm2	48.98135	-124.33121	GIS_ID_Link34451	TimberWest
Nanaimo Green	CWHmm2	48.97876	-124.33044	GIS_ID_Link34452	TimberWest
Nanaimo Green	CWHmm2	48.98057	-124.33094	GIS_ID_Link34453	TimberWest
Nanaimo Green	CWHmm2	48.98272	-124.33264	GIS_ID_Link34454	TimberWest
Nanaimo Green	CWHmm2	48.97787	-124.32811	GIS_ID_Link34455	TimberWest
Nanaimo Green	CWHmm2	48.97768	-124.32711	GIS_ID_Link34456	TimberWest
Nanaimo Green	CWHmm2	48.97779	-124.32766	GIS_ID_Link34457	TimberWest
Nanaimo Upper	CWHmm2	49.03366	-124.45301	GIS_ID_Link34458	TimberWest
Nanaimo Upper	CWHmm2	49.03365	-124.45397	GIS_ID_Link34459	TimberWest
Nanaimo Upper	CWHmm2	49.0342	-124.45112	GIS_ID_Link34460	TimberWest
Nanaimo Upper	CWHmm2	49.03289	-124.45633	GIS_ID_Link34461	TimberWest
Nanaimo Upper	CWHmm2	49.03304	-124.46153	GIS_ID_Link34462	TimberWest
Nanaimo Upper	CWHmm2	49.03313	-124.46064	GIS_ID_Link34463	TimberWest
Nanaimo Upper	CWHmm2	49.03337	-124.45501	GIS_ID_Link34464	TimberWest
Nanaimo Upper	CWHmm2	49.03339	-124.45693	GIS_ID_Link34465	TimberWest
Nanaimo Upper	CWHmm2	49.03402	-124.45342	GIS_ID_Link34466	TimberWest
Nanaimo Upper	CWHmm2	49.03367	-124.45784	GIS_ID_Link34467	TimberWest
Nanaimo Upper	CWHmm2	49.03393	-124.45294	GIS_ID_Link34468	TimberWest
Nanaimo Upper	CWHmm2	49.03358	-124.4576	GIS_ID_Link34469	TimberWest
Nanaimo Upper	CWHmm2	49.03366	-124.45356	GIS_ID_Link34470	TimberWest
Nanaimo Upper	CWHmm2	49.03376	-124.45246	GIS_ID_Link34471	TimberWest
Nanaimo Upper	CWHmm2	49.0339	-124.45174	GIS_ID_Link34472	TimberWest
Nanaimo Upper	CWHmm2	49.03326	-124.4559	GIS_ID_Link34473	TimberWest

Location (Basin)	Biogeo Zone (BGC_LABEL)	Latitude	Longitude	GIS_ID	Ownership
Nitinat Upper	CWHmm2	49.08461	-124.56999	GIS_ID_Link34474	TimberWest
Nitinat Upper	CWHmm2	49.08451	-124.56854	GIS_ID_Link34475	TimberWest
Nanaimo Green	CWHmm2	49.02182	-124.32131	GIS_ID_Link34476	TimberWest
Nanaimo Green	CWHmm2	49.02322	-124.32239	GIS_ID_Link34477	TimberWest
Nanaimo Green	CWHmm2	49.02414	-124.32389	GIS_ID_Link34478	TimberWest
Nanaimo Green	CWHmm2	49.02117	-124.32238	GIS_ID_Link34479	TimberWest
Nanaimo Green	CWHmm2	48.97399	-124.31992	GIS_ID_Link34480	TimberWest
Nanaimo Green	CWHmm2	48.97306	-124.3203	GIS_ID_Link34481	TimberWest
Nanaimo Green	CWHmm2	48.97359	-124.32003	GIS_ID_Link34482	TimberWest
Nanaimo Upper	CWHmm2	49.06927	-124.49256	GIS_ID_Link34483	TimberWest
Nanaimo Upper	CWHmm2	49.07012	-124.49196	GIS_ID_Link34484	TimberWest
Nanaimo Upper	CWHmm2	49.07085	-124.49135	GIS_ID_Link34485	TimberWest
Nitinat Upper	CWHmm2	49.09026	-124.58406	GIS_ID_Link34486	TimberWest
Nitinat Upper	CWHmm2	49.08928	-124.58286	GIS_ID_Link34487	TimberWest
Nitinat Upper	CWHmm2	49.09087	-124.58576	GIS_ID_Link34488	TimberWest
Nitinat Upper	CWHmm2	49.09041	-124.5856	GIS_ID_Link34489	TimberWest
Nitinat Upper	CWHmm2	49.09173	-124.58756	GIS_ID_Link34490	TimberWest
Nitinat Upper	CWHmm2	49.09152	-124.58698	GIS_ID_Link34491	TimberWest
Nitinat Upper	CWHmm2	49.09142	-124.58644	GIS_ID_Link34492	TimberWest
Nitinat Upper	CWHmm2	49.09141	-124.5864	GIS_ID_Link34493	TimberWest
Nitinat Upper	CWHmm2	49.09063	-124.58456	GIS_ID_Link34494	TimberWest
Nitinat Upper	CWHmm2	49.09071	-124.58469	GIS_ID_Link34495	TimberWest
Nitinat Upper	CWHmm2	49.08932	-124.58305	GIS_ID_Link34496	TimberWest
Nitinat Upper	CWHmm2	49.09119	-124.58573	GIS_ID_Link34497	TimberWest
Nitinat Upper	CWHmm2	49.09129	-124.58608	GIS_ID_Link34498	TimberWest
Nitinat Upper	CWHmm2	49.09153	-124.58724	GIS_ID_Link34499	TimberWest
Nitinat Upper	CWHmm2	49.09138	-124.58664	GIS_ID_Link34500	TimberWest
Nitinat Upper	CWHmm2	49.09166	-124.58767	GIS_ID_Link34501	TimberWest
Nitinat Upper	CWHmm2	49.09159	-124.58727	GIS_ID_Link34502	TimberWest
Nitinat Upper	CWHvm1	49.0773	-124.57676	GIS_ID_Link34503	TimberWest
Nitinat Upper	CWHvm1	49.0785	-124.5803	GIS_ID_Link34504	TimberWest
Nitinat Upper	CWHvm1	49.08053	-124.58004	GIS_ID_Link34505	TimberWest
Nitinat Upper	CWHvm1	49.07944	-124.57983	GIS_ID_Link34506	TimberWest
Nitinat Upper	CWHvm1	49.08048	-124.58067	GIS_ID_Link34507	TimberWest
Nitinat Upper	CWHvm1	49.08035	-124.5798	GIS_ID_Link34508	TimberWest
Nitinat Upper	CWHvm1	49.0773	-124.58037	GIS_ID_Link34509	TimberWest
Nitinat Upper	CWHvm1	49.07834	-124.5788	GIS_ID_Link34510	TimberWest
Nitinat Upper	CWHvm1	49.0774	-124.57654	GIS_ID_Link34511	TimberWest
Nitinat Upper	CWHvm1	49.08012	-124.57999	GIS_ID_Link34512	TimberWest
Nitinat Upper	CWHvm1	49.08019	-124.57974	GIS_ID_Link34513	TimberWest
Nitinat Upper	CWHvm1	49.07828	-124.57821	GIS_ID_Link34514	TimberWest
Nanaimo Green	CWHmm2	49.00372	-124.39328	GIS_ID_Link34515	TimberWest
Nanaimo Green	CWHmm2	49.00204	-124.39305	GIS_ID_Link34516	TimberWest
Nanaimo Green	CWHmm2	49.00147	-124.3908	GIS_ID_Link34517	TimberWest
Nanaimo Upper	CWHmm2	49.03324	-124.50046	GIS_ID_Link34518	TimberWest
Nanaimo Upper	CWHmm2	49.03324	-124.5007	GIS_ID_Link34519	TimberWest
Nanaimo Upper	CWHmm2	49.03271	-124.49992	GIS_ID_Link34520	TimberWest
Nanaimo Upper	CWHmm2	49.03353	-124.49613	GIS_ID_Link34521	TimberWest
Nanaimo Upper	CWHmm2	49.03347	-124.49706	GIS_ID_Link34522	TimberWest
Nanaimo Upper	CWHmm2	49.03412	-124.49721	GIS_ID_Link34523	TimberWest
Nanaimo Upper	CWHmm2	49.03318	-124.49637	GIS_ID_Link34524	TimberWest

Location (Basin)	Biogeo Zone (BGC_LABEL)	Latitude	Longitude	GIS_ID	Ownership
Nanaimo Upper	CWHmm2	49.03318	-124.49779	GIS_ID_Link34525	TimberWest
Nanaimo Upper	CWHmm2	49.03334	-124.50004	GIS_ID_Link34526	TimberWest
Nanaimo Upper	CWHmm2	49.03335	-124.49918	GIS_ID_Link34527	TimberWest
Nanaimo Upper	CWHmm2	49.0343	-124.49928	GIS_ID_Link34528	TimberWest
Nanaimo Upper	CWHmm2	49.03315	-124.49992	GIS_ID_Link34529	TimberWest
Nanaimo Upper	CWHmm2	49.033	-124.49947	GIS_ID_Link34530	TimberWest
Nanaimo Upper	CWHmm2	49.03299	-124.49907	GIS_ID_Link34531	TimberWest
Nanaimo Upper	CWHmm2	49.03267	-124.49852	GIS_ID_Link34532	TimberWest
Nanaimo Upper	CWHmm2	49.03339	-124.50034	GIS_ID_Link34533	TimberWest
Nanaimo Upper	CWHmm2	49.0336	-124.50082	GIS_ID_Link34534	TimberWest
Nanaimo Upper	CWHmm2	49.03286	-124.49971	GIS_ID_Link34535	TimberWest
Nanaimo Upper	CWHmm2	49.03354	-124.49655	GIS_ID_Link34536	TimberWest
Nanaimo Upper	CWHmm2	49.03372	-124.49654	GIS_ID_Link34537	TimberWest
Nanaimo Upper	CWHmm2	49.03314	-124.49689	GIS_ID_Link34538	TimberWest
Nanaimo Upper	CWHmm2	49.03358	-124.49989	GIS_ID_Link34539	TimberWest
Nanaimo Upper	CWHmm2	49.03368	-124.49847	GIS_ID_Link34540	TimberWest
Nanaimo Upper	CWHmm2	49.03328	-124.49927	GIS_ID_Link34541	TimberWest
Nanaimo Upper	CWHmm2	49.03333	-124.49975	GIS_ID_Link34542	TimberWest
Nanaimo Upper	CWHmm2	49.03331	-124.49864	GIS_ID_Link34543	TimberWest
Nanaimo Upper	CWHmm2	49.03302	-124.49965	GIS_ID_Link34544	TimberWest
Nanaimo Upper	CWHmm2	49.0329	-124.49896	GIS_ID_Link34545	TimberWest
Nanaimo Upper	CWHmm2	49.03298	-124.49929	GIS_ID_Link34546	TimberWest
Nanaimo Middle	CWHmm2	49.11924	-124.38157	GIS_ID_Link34547	TimberWest
Nanaimo Middle	MHmm1	49.1186	-124.38278	GIS_ID_Link34548	TimberWest
Nanaimo Middle	MHmm1	49.11982	-124.38396	GIS_ID_Link34549	TimberWest
Nanaimo Middle	CWHmm2	49.1192	-124.38186	GIS_ID_Link34550	TimberWest
Nanaimo Middle	CWHmm2	49.12039	-124.38439	GIS_ID_Link34551	TimberWest
Nanaimo Middle	MHmm1	49.11908	-124.38337	GIS_ID_Link34552	TimberWest
Nanaimo Green	CWHmm2	49.00496	-124.39181	GIS_ID_Link34553	TimberWest
Nanaimo Green	CWHmm2	49.00471	-124.39212	GIS_ID_Link34554	TimberWest
Nanaimo Green	CWHmm2	49.00483	-124.39196	GIS_ID_Link34555	TimberWest
Nitinat Upper	CWHmm2	49.09543	-124.58311	GIS_ID_Link34556	TimberWest
Nanaimo Green	CWHmm2	49.00144	-124.3886	GIS_ID_Link34557	TimberWest
Nanaimo Green	CWHmm2	49.00104	-124.38812	GIS_ID_Link34558	TimberWest
Nanaimo Green	CWHmm2	49.00003	-124.38659	GIS_ID_Link34559	TimberWest
Nanaimo Green	CWHmm2	49.00135	-124.38838	GIS_ID_Link34560	TimberWest
Nanaimo Green	CWHmm2	49.00083	-124.38797	GIS_ID_Link34561	TimberWest
Nitinat Upper	CWHmm2	49.11206	-124.54303	GIS_ID_Link34562	TimberWest
Nitinat Upper	CWHmm2	49.11137	-124.54399	GIS_ID_Link34563	TimberWest
Nitinat Upper	CWHmm2	49.11216	-124.54215	GIS_ID_Link34564	TimberWest
Nitinat Upper	CWHmm2	49.11361	-124.54318	GIS_ID_Link34565	TimberWest
Nitinat Upper	CWHmm2	49.11348	-124.54362	GIS_ID_Link34566	TimberWest
Nitinat Upper	CWHmm2	49.11367	-124.54365	GIS_ID_Link34567	TimberWest
Nitinat Upper	CWHmm2	49.11428	-124.54354	GIS_ID_Link34568	TimberWest
Nitinat Upper	CWHmm2	49.11193	-124.54365	GIS_ID_Link34569	TimberWest
Nitinat Upper	CWHmm2	49.11257	-124.54272	GIS_ID_Link34570	TimberWest
Nitinat Upper	CWHmm2	49.11217	-124.5443	GIS_ID_Link34571	TimberWest
Nitinat Upper	CWHmm2	49.11131	-124.54424	GIS_ID_Link34572	TimberWest
Nitinat Upper	CWHmm2	49.11366	-124.54335	GIS_ID_Link34573	TimberWest
Nitinat Upper	CWHmm2	49.11272	-124.54387	GIS_ID_Link34574	TimberWest
Nitinat Upper	CWHmm2	49.11207	-124.54253	GIS_ID_Link34575	TimberWest

Location (Basin)	Biogeo Zone (BGC_LABEL)	Latitude	Longitude	GIS_ID	Ownership
Nitinat Upper	CWHmm2	49.11343	-124.54363	GIS_ID_Link34576	TimberWest
Nitinat Upper	CWHmm2	49.11224	-124.54313	GIS_ID_Link34577	TimberWest
Nanaimo Green	CWHmm2	48.99945	-124.37948	GIS_ID_Link34578	TimberWest
Nanaimo Green	CWHmm2	49.00017	-124.37961	GIS_ID_Link34579	TimberWest
Nanaimo Green	CWHmm2	49.00039	-124.3826	GIS_ID_Link34580	TimberWest
Nanaimo Green	CWHmm2	49.00072	-124.38498	GIS_ID_Link34581	TimberWest
Nanaimo Green	CWHmm2	49.00209	-124.38339	GIS_ID_Link34582	TimberWest
Nanaimo Green	CWHmm2	49.00233	-124.38394	GIS_ID_Link34583	TimberWest
Nanaimo Green	CWHmm2	49.00159	-124.3841	GIS_ID_Link34584	TimberWest
Nanaimo Green	CWHmm2	49.00214	-124.38535	GIS_ID_Link34585	TimberWest
Nanaimo Green	CWHmm2	49.00176	-124.38637	GIS_ID_Link34586	TimberWest
Nanaimo Green	CWHmm2	49.00142	-124.38539	GIS_ID_Link34587	TimberWest
Nanaimo Green	CWHmm2	49.00222	-124.38523	GIS_ID_Link34588	TimberWest
Nanaimo Green	CWHmm2	49.00226	-124.38544	GIS_ID_Link34589	TimberWest
Nanaimo Green	CWHmm2	48.99995	-124.38016	GIS_ID_Link34590	TimberWest
Nanaimo Green	CWHmm2	49.00007	-124.38037	GIS_ID_Link34591	TimberWest
Nanaimo Green	CWHmm2	49.00047	-124.38373	GIS_ID_Link34592	TimberWest
Nanaimo Green	CWHmm2	49.0019	-124.38348	GIS_ID_Link34593	TimberWest
Nanaimo Green	CWHmm2	49.00195	-124.38411	GIS_ID_Link34594	TimberWest
Nanaimo Green	CWHmm2	49.00166	-124.38532	GIS_ID_Link34595	TimberWest
Nanaimo Green	CWHmm2	49.00172	-124.38622	GIS_ID_Link34596	TimberWest
Nanaimo Upper	CWHmm2	49.03185	-124.50254	GIS_ID_Link34597	TimberWest
Nanaimo Upper	CWHmm2	49.03167	-124.49808	GIS_ID_Link34598	TimberWest
Nanaimo Upper	CWHmm2	49.03297	-124.50062	GIS_ID_Link34599	TimberWest
Nanaimo Upper	CWHmm2	49.03226	-124.49765	GIS_ID_Link34600	TimberWest
Nanaimo Upper	CWHmm2	49.03126	-124.50247	GIS_ID_Link34601	TimberWest
Nanaimo Upper	CWHmm2	49.03166	-124.49983	GIS_ID_Link34602	TimberWest
Nanaimo Upper	CWHmm2	49.03189	-124.49849	GIS_ID_Link34603	TimberWest
Nanaimo Upper	CWHmm2	49.03078	-124.50136	GIS_ID_Link34604	TimberWest
Nanaimo Upper	CWHmm2	49.03156	-124.49928	GIS_ID_Link34605	TimberWest
Nanaimo Upper	CWHmm2	49.03205	-124.49788	GIS_ID_Link34606	TimberWest
Nanaimo Upper	CWHmm2	49.03918	-124.48168	GIS_ID_Link34607	TimberWest
Nanaimo Upper	CWHmm2	49.03989	-124.48417	GIS_ID_Link34608	TimberWest
Nanaimo Upper	CWHmm2	49.03919	-124.48322	GIS_ID_Link34609	TimberWest
Nanaimo Upper	CWHmm2	49.03953	-124.48157	GIS_ID_Link34610	TimberWest
Nanaimo Upper	CWHmm2	49.03966	-124.48379	GIS_ID_Link34611	TimberWest
Nanaimo Green	CWHmm2	49.03255	-124.42124	GIS_ID_Link34612	TimberWest
Nanaimo Green	CWHmm2	49.03336	-124.42118	GIS_ID_Link34613	TimberWest
Nanaimo Green	CWHmm2	49.03198	-124.41882	GIS_ID_Link34614	TimberWest
Nanaimo Green	CWHmm2	49.03253	-124.41992	GIS_ID_Link34615	TimberWest
Nanaimo Green	CWHmm2	49.03204	-124.41899	GIS_ID_Link34616	TimberWest
Nanaimo Green	CWHmm2	49.03268	-124.42173	GIS_ID_Link34617	TimberWest
Nanaimo Green	CWHmm2	49.03357	-124.42114	GIS_ID_Link34618	TimberWest
Nanaimo Green	CWHmm2	49.03276	-124.42103	GIS_ID_Link34619	TimberWest
Nanaimo Green	CWHmm2	49.02616	-124.4185	GIS_ID_Link34620	TimberWest
Nanaimo Middle	CWHmm2	49.06584	-124.32849	GIS_ID_Link34621	TimberWest
Nanaimo Middle	CWHmm2	49.06739	-124.32566	GIS_ID_Link34622	TimberWest
Nanaimo Middle	CWHmm2	49.06711	-124.32593	GIS_ID_Link34623	TimberWest
Nanaimo Middle	CWHmm2	49.06665	-124.32756	GIS_ID_Link34624	TimberWest
Nanaimo Middle	CWHmm2	49.06282	-124.32606	GIS_ID_Link34625	TimberWest
Nanaimo Middle	CWHmm2	49.06692	-124.32555	GIS_ID_Link34626	TimberWest

Location (Basin)	Biogeo Zone (BGC_LABEL)	Latitude	Longitude	GIS_ID	Ownership
Nanaimo Middle	CWHmm2	49.06384	-124.32546	GIS_ID_Link34627	TimberWest
Nanaimo Middle	CWHmm2	49.06599	-124.32521	GIS_ID_Link34628	TimberWest
Nanaimo Middle	CWHmm2	49.06688	-124.32519	GIS_ID_Link34629	TimberWest
Nanaimo Middle	CWHmm2	49.0665	-124.32565	GIS_ID_Link34630	TimberWest
Nanaimo Middle	CWHmm2	49.06607	-124.32831	GIS_ID_Link34631	TimberWest
Nanaimo Middle	CWHmm2	49.06715	-124.32662	GIS_ID_Link34632	TimberWest
Nanaimo Middle	CWHmm2	49.06727	-124.32572	GIS_ID_Link34633	TimberWest
Nanaimo Middle	CWHmm2	49.06488	-124.32517	GIS_ID_Link34634	TimberWest
Nanaimo Middle	CWHmm2	49.06476	-124.3251	GIS_ID_Link34635	TimberWest
Nanaimo Middle	CWHmm2	49.06295	-124.32596	GIS_ID_Link34636	TimberWest
Nanaimo Middle	CWHmm2	49.06513	-124.3265	GIS_ID_Link34637	TimberWest
Haslam Creek	CWHmm2	48.99003	-124.04365	GIS_ID_Link34638	TimberWest
Haslam Creek	CWHmm2	48.98948	-124.04788	GIS_ID_Link34639	TimberWest
Haslam Creek	CWHmm2	48.98975	-124.04531	GIS_ID_Link34640	TimberWest
Haslam Creek	CWHmm2	48.98957	-124.04653	GIS_ID_Link34641	TimberWest
Haslam Creek	CWHmm2	48.99012	-124.04417	GIS_ID_Link34642	TimberWest
Nanaimo Green	CWHmm2	48.98773	-124.37321	GIS_ID_Link34643	TimberWest
Nanaimo Green	CWHmm2	48.98865	-124.37665	GIS_ID_Link34644	TimberWest
Nanaimo Green	CWHmm2	48.98805	-124.37602	GIS_ID_Link34645	TimberWest
Nanaimo Green	CWHmm2	48.98861	-124.3758	GIS_ID_Link34646	TimberWest
Nanaimo Green	CWHmm2	48.98829	-124.37542	GIS_ID_Link34647	TimberWest
Nanaimo Upper	CWHmm2	49.05593	-124.47667	GIS_ID_Link34648	TimberWest
Nanaimo Upper	CWHmm2	49.05629	-124.47642	GIS_ID_Link34649	TimberWest
Nanaimo Upper	CWHmm2	49.05698	-124.47508	GIS_ID_Link34650	TimberWest
Nanaimo Upper	CWHmm2	49.05728	-124.47437	GIS_ID_Link34651	TimberWest
Nanaimo Upper	CWHmm2	49.05684	-124.47545	GIS_ID_Link34652	TimberWest
Nanaimo Upper	CWHmm2	49.05684	-124.47476	GIS_ID_Link34653	TimberWest
Nanaimo Upper	CWHmm2	49.0572	-124.47297	GIS_ID_Link34654	TimberWest
Nanaimo Upper	CWHmm2	49.05663	-124.47481	GIS_ID_Link34655	TimberWest
Nanaimo Upper	CWHmm2	49.05626	-124.4731	GIS_ID_Link34656	TimberWest
Nanaimo Upper	CWHmm2	49.05657	-124.47449	GIS_ID_Link34657	TimberWest
Nanaimo Upper	CWHmm2	49.05491	-124.47762	GIS_ID_Link34658	TimberWest
Nanaimo Upper	CWHmm2	49.05633	-124.47565	GIS_ID_Link34659	TimberWest
Nanaimo Upper	CWHmm2	49.05525	-124.47705	GIS_ID_Link34660	TimberWest
Nanaimo Upper	CWHmm2	49.05664	-124.47266	GIS_ID_Link34661	TimberWest
Nanaimo Upper	CWHmm2	49.05613	-124.47654	GIS_ID_Link34662	TimberWest
Nanaimo Upper	CWHmm2	49.05747	-124.47413	GIS_ID_Link34663	TimberWest
Nanaimo Upper	CWHmm2	49.05696	-124.47527	GIS_ID_Link34664	TimberWest
Nanaimo Upper	CWHmm2	49.05643	-124.47471	GIS_ID_Link34665	TimberWest
Nanaimo Upper	CWHmm2	49.05601	-124.47618	GIS_ID_Link34666	TimberWest
Nanaimo Upper	CWHmm2	49.05634	-124.47311	GIS_ID_Link34667	TimberWest
Nanaimo Upper	CWHmm2	49.05661	-124.47489	GIS_ID_Link34668	TimberWest
Nanaimo Upper	CWHmm2	49.05669	-124.47431	GIS_ID_Link34669	TimberWest
Nanaimo Upper	CWHmm2	49.05705	-124.4727	GIS_ID_Link34670	TimberWest
Nanaimo Upper	CWHmm2	49.05507	-124.47765	GIS_ID_Link34671	TimberWest
Nanaimo Upper	CWHmm2	49.05553	-124.47864	GIS_ID_Link34672	TimberWest
Nitinat Upper	CWHmm2	49.11176	-124.53822	GIS_ID_Link34673	TimberWest
Nitinat Upper	CWHmm2	49.11077	-124.53716	GIS_ID_Link34674	TimberWest
Nitinat Upper	CWHmm2	49.11038	-124.53687	GIS_ID_Link34675	TimberWest
Nitinat Upper	CWHmm2	49.11066	-124.53752	GIS_ID_Link34676	TimberWest
Nitinat Upper	CWHmm2	49.06943	-124.53685	GIS_ID_Link34677	TimberWest

Location (Basin)	Biogeo Zone (BGC_LABEL)	Latitude	Longitude	GIS_ID	Ownership
Nitinat Upper	CWHvm1	49.06975	-124.54095	GIS_ID_Link34678	TimberWest
Nitinat Upper	CWHmm2	49.05168	-124.51983	GIS_ID_Link34679	TimberWest
Nanaimo Green	CWHmm2	49.01359	-124.37531	GIS_ID_Link34680	TimberWest
Nanaimo Green	MHmm1	49.01938	-124.33603	GIS_ID_Link34681	TimberWest
Nanaimo Green	MHmm1	49.01983	-124.33587	GIS_ID_Link34682	TimberWest
Nanaimo Green	MHmm1	49.02051	-124.33767	GIS_ID_Link34683	TimberWest
Koksilah Middle	CWHxm2	48.63481	-123.8038	GIS_ID_Link34684	TimberWest
Koksilah Middle	CWHxm2	48.63463	-123.80302	GIS_ID_Link34685	TimberWest
Koksilah Middle	CWHxm2	48.63311	-123.80178	GIS_ID_Link34686	TimberWest
Koksilah Middle	CWHxm2	48.63325	-123.80157	GIS_ID_Link34687	TimberWest
Koksilah Middle	CWHxm2	48.63383	-123.80213	GIS_ID_Link34688	TimberWest
Koksilah Middle	CWHxm2	48.63414	-123.80218	GIS_ID_Link34689	TimberWest
Koksilah Middle	CWHxm2	48.6326	-123.80048	GIS_ID_Link34690	TimberWest
Koksilah Middle	CWHxm2	48.63276	-123.80045	GIS_ID_Link34691	TimberWest
Koksilah Middle	CWHxm2	48.63312	-123.80159	GIS_ID_Link34692	TimberWest
Koksilah Middle	CWHxm2	48.63321	-123.80117	GIS_ID_Link34693	TimberWest
Muir	CWHmm1	48.44887	-123.94819	GIS_ID_Link34694	TimberWest
Muir	CWHmm1	48.44913	-123.94921	GIS_ID_Link34695	TimberWest
Muir	CWHmm2	48.46457	-123.95839	GIS_ID_Link34696	TimberWest
Muir	CWHmm2	48.46395	-123.95808	GIS_ID_Link34697	TimberWest
Muir	CWHmm2	48.46411	-123.95823	GIS_ID_Link34698	TimberWest
Muir	CWHmm1	48.45922	-123.93832	GIS_ID_Link34699	TimberWest
Muir	CWHmm1	48.45854	-123.93909	GIS_ID_Link34700	TimberWest
Muir	CWHmm1	48.45736	-123.9418	GIS_ID_Link34701	TimberWest
Muir	CWHmm1	48.45509	-123.9445	GIS_ID_Link34702	TimberWest
Muir	CWHmm1	48.4554	-123.94438	GIS_ID_Link34703	TimberWest
Muir	CWHmm1	48.45549	-123.94434	GIS_ID_Link34704	TimberWest
Muir	CWHmm1	48.4556	-123.94429	GIS_ID_Link34705	TimberWest
Muir	CWHmm1	48.45525	-123.94441	GIS_ID_Link34706	TimberWest
Muir	CWHmm1	48.4567	-123.94296	GIS_ID_Link34707	TimberWest
Muir	CWHmm1	48.45464	-123.94462	GIS_ID_Link34708	TimberWest
Muir	CWHmm1	48.45581	-123.94375	GIS_ID_Link34709	TimberWest
Muir	CWHmm1	48.45785	-123.9398	GIS_ID_Link34710	TimberWest
Muir	CWHmm1	48.45829	-123.93933	GIS_ID_Link34711	TimberWest
Muir	CWHmm1	48.45844	-123.94014	GIS_ID_Link34712	TimberWest
Muir	CWHmm1	48.45703	-123.94066	GIS_ID_Link34713	TimberWest
Muir	CWHmm1	48.45786	-123.94002	GIS_ID_Link34714	TimberWest
Muir	CWHmm1	48.4579	-123.94149	GIS_ID_Link34715	TimberWest
Muir	CWHmm1	48.4595	-123.93929	GIS_ID_Link34716	TimberWest
Muir	CWHmm1	48.45784	-123.94241	GIS_ID_Link34717	TimberWest
Muir	CWHmm1	48.45754	-123.94299	GIS_ID_Link34718	TimberWest
Muir	CWHmm1	48.45757	-123.9407	GIS_ID_Link34719	TimberWest
Muir	CWHmm1	48.45687	-123.943	GIS_ID_Link34720	TimberWest
Muir	CWHmm1	48.45729	-123.94226	GIS_ID_Link34721	TimberWest
Muir	CWHmm1	48.45729	-123.94251	GIS_ID_Link34722	TimberWest
Muir	CWHmm1	48.45821	-123.9401	GIS_ID_Link34723	TimberWest
Muir	CWHmm1	48.45845	-123.93915	GIS_ID_Link34724	TimberWest
Muir	CWHmm1	48.45656	-123.94313	GIS_ID_Link34725	TimberWest
Muir	CWHmm1	48.45513	-123.94433	GIS_ID_Link34726	TimberWest
Muir	CWHmm1	48.45807	-123.93962	GIS_ID_Link34727	TimberWest
Muir	CWHmm1	48.45786	-123.94237	GIS_ID_Link34728	TimberWest

Location (Basin)	Biogeo Zone (BGC_LABEL)	Latitude	Longitude	GIS_ID	Ownership
Muir	CWHmm1	48.4585	-123.94008	GIS_ID_Link34729	TimberWest
Muir	CWHmm1	48.45919	-123.93841	GIS_ID_Link34730	TimberWest
Muir	CWHmm1	48.45796	-123.94089	GIS_ID_Link34731	TimberWest
Muir	CWHmm1	48.4579	-123.93994	GIS_ID_Link34732	TimberWest
Muir	CWHmm1	48.45764	-123.9425	GIS_ID_Link34733	TimberWest
Jordan Lower	CWHvm2	48.52053	-124.03211	GIS_ID_Link34734	TimberWest
Jordan Lower	CWHvm2	48.52355	-124.03645	GIS_ID_Link34735	TimberWest
Jordan Lower	CWHvm2	48.51723	-124.03131	GIS_ID_Link34736	TimberWest
Muir	CWHmm1	48.45361	-123.93954	GIS_ID_Link34737	TimberWest
Muir	CWHmm1	48.45375	-123.93883	GIS_ID_Link34738	TimberWest
Muir	CWHmm1	48.45327	-123.93846	GIS_ID_Link34739	TimberWest
Muir	CWHmm1	48.45411	-123.93878	GIS_ID_Link34740	TimberWest
Muir	CWHmm1	48.45379	-123.93953	GIS_ID_Link34741	TimberWest
Muir	CWHmm1	48.45274	-123.93937	GIS_ID_Link34742	TimberWest
Muir	CWHmm1	48.45402	-123.93859	GIS_ID_Link34743	TimberWest
Muir	CWHmm1	48.45358	-123.93922	GIS_ID_Link34744	TimberWest
Muir	CWHmm1	48.45356	-123.93762	GIS_ID_Link34745	TimberWest
Muir	CWHmm1	48.45354	-123.93741	GIS_ID_Link34746	TimberWest
Muir	CWHmm1	48.45325	-123.93924	GIS_ID_Link34747	TimberWest
Muir	CWHmm1	48.45396	-123.93821	GIS_ID_Link34748	TimberWest
Muir	CWHmm1	48.4539	-123.93929	GIS_ID_Link34749	TimberWest
Jordan Lower	CWHvm2	48.52321	-124.03837	GIS_ID_Link34750	TimberWest
Jordan Lower	CWHvm2	48.52487	-124.03596	GIS_ID_Link34751	TimberWest
Jordan Lower	CWHvm2	48.52127	-124.03217	GIS_ID_Link34752	TimberWest
Jordan Lower	CWHvm2	48.52471	-124.03048	GIS_ID_Link34753	TimberWest
Jordan Lower	CWHvm2	48.52231	-124.03597	GIS_ID_Link34754	TimberWest
Jordan Lower	CWHvm2	48.52741	-124.03214	GIS_ID_Link34755	TimberWest
Jordan Lower	CWHvm2	48.52379	-124.03126	GIS_ID_Link34756	TimberWest
Jordan Lower	CWHvm2	48.51831	-124.02931	GIS_ID_Link34757	TimberWest
Jordan Lower	MHmm1	48.53059	-124.03114	GIS_ID_Link34758	TimberWest
Jordan Lower	MHmm1	48.52884	-124.03442	GIS_ID_Link34759	TimberWest
Jordan Lower	MHmm1	48.52814	-124.03072	GIS_ID_Link34760	TimberWest
Muir	CWHmm1	48.45282	-123.94197	GIS_ID_Link34761	TimberWest
Muir	CWHmm1	48.4534	-123.94151	GIS_ID_Link34762	TimberWest
Muir	CWHmm1	48.45283	-123.94271	GIS_ID_Link34763	TimberWest
Muir	CWHmm1	48.45364	-123.94121	GIS_ID_Link34764	TimberWest
Muir	CWHmm2	48.46467	-123.96517	GIS_ID_Link34765	TimberWest
Muir	CWHmm1	48.45362	-123.94167	GIS_ID_Link34766	TimberWest
Muir	CWHmm1	48.4536	-123.94139	GIS_ID_Link34767	TimberWest
Muir	CWHmm1	48.45303	-123.942	GIS_ID_Link34768	TimberWest
Muir	CWHmm1	48.45362	-123.94127	GIS_ID_Link34769	TimberWest
Muir	CWHmm1	48.46784	-123.89433	GIS_ID_Link34770	TimberWest
Muir	CWHmm2	48.46262	-123.94738	GIS_ID_Link34771	TimberWest
Jordan Lower	MHmm1	48.52698	-124.02889	GIS_ID_Link34772	TimberWest
Jordan Lower	CWHvm2	48.47832	-123.97109	GIS_ID_Link34773	TimberWest
Jordan Lower	CWHvm2	48.47802	-123.97214	GIS_ID_Link34774	TimberWest
Jordan Lower	CWHvm2	48.47861	-123.97188	GIS_ID_Link34775	TimberWest
Jordan Lower	CWHvm2	48.47848	-123.97155	GIS_ID_Link34776	TimberWest
Jordan Lower	CWHvm2	48.47872	-123.97333	GIS_ID_Link34777	TimberWest
Muir	CWHmm1	48.44952	-123.9484	GIS_ID_Link34778	TimberWest
Muir	CWHmm1	48.4502	-123.94841	GIS_ID_Link34779	TimberWest

Location (Basin)	Biogeo Zone (BGC_LABEL)	Latitude	Longitude	GIS_ID	Ownership
Muir	CWHmm1	48.44981	-123.94912	GIS_ID_Link34780	TimberWest
Muir	CWHmm1	48.44937	-123.95018	GIS_ID_Link34781	TimberWest
Muir	CWHmm1	48.45456	-123.94513	GIS_ID_Link34782	TimberWest
Muir	CWHmm1	48.45556	-123.94337	GIS_ID_Link34783	TimberWest
Muir	CWHmm1	48.44969	-123.94889	GIS_ID_Link34784	TimberWest
Muir	CWHmm1	48.45468	-123.94429	GIS_ID_Link34785	TimberWest
Muir	CWHmm1	48.4544	-123.94427	GIS_ID_Link34786	TimberWest
Muir	CWHmm1	48.45501	-123.94457	GIS_ID_Link34787	TimberWest
Muir	CWHmm1	48.45639	-123.94314	GIS_ID_Link34788	TimberWest
Muir	CWHxm2	48.44872	-123.82324	GIS_ID_Link34789	TimberWest
Muir	CWHxm2	48.43968	-123.82531	GIS_ID_Link34790	TimberWest
Muir	CWHxm2	48.4418	-123.82537	GIS_ID_Link34791	TimberWest
Muir	CWHxm2	48.44173	-123.82444	GIS_ID_Link34792	TimberWest
Muir	CWHxm2	48.44182	-123.82419	GIS_ID_Link34793	TimberWest
Muir	CWHxm2	48.44361	-123.8239	GIS_ID_Link34794	TimberWest
Muir	CWHxm2	48.4457	-123.82299	GIS_ID_Link34795	TimberWest
Muir	CWHxm2	48.44198	-123.825	GIS_ID_Link34796	TimberWest
Muir	CWHxm2	48.44179	-123.82453	GIS_ID_Link34797	TimberWest
Muir	CWHmm2	48.4463	-123.81294	GIS_ID_Link34798	TimberWest
Muir	CWHxm2	48.43582	-123.82568	GIS_ID_Link34799	TimberWest
Muir	CWHxm2	48.43266	-123.82497	GIS_ID_Link34800	TimberWest
Muir	CWHxm2	48.43361	-123.82531	GIS_ID_Link34801	TimberWest
Muir	CWHxm2	48.43273	-123.82511	GIS_ID_Link34802	TimberWest
Muir	CWHxm2	48.44125	-123.8224	GIS_ID_Link34803	TimberWest
Muir	CWHxm2	48.43435	-123.82344	GIS_ID_Link34804	TimberWest
Muir	CWHxm2	48.43551	-123.82231	GIS_ID_Link34805	TimberWest
Muir	CWHxm2	48.43426	-123.82239	GIS_ID_Link34806	TimberWest
Muir	CWHxm2	48.43435	-123.82331	GIS_ID_Link34807	TimberWest
Muir	CWHxm2	48.43462	-123.82306	GIS_ID_Link34808	TimberWest
Muir	CWHxm2	48.4354	-123.82222	GIS_ID_Link34809	TimberWest
Muir	CWHmm2	48.46068	-123.95951	GIS_ID_Link34810	TimberWest
Muir	CWHmm2	48.46001	-123.96028	GIS_ID_Link34811	TimberWest
Muir	CWHmm1	48.4692	-123.93608	GIS_ID_Link34812	TimberWest
Jordan Lower	CWHvm2	48.48271	-123.97779	GIS_ID_Link34813	TimberWest
Jordan Lower	CWHvm2	48.48266	-123.9787	GIS_ID_Link34814	TimberWest
Jordan Lower	CWHvm2	48.48269	-123.9779	GIS_ID_Link34815	TimberWest
Jordan Lower	CWHvm2	48.52096	-124.03403	GIS_ID_Link34816	TimberWest
Jordan Lower	CWHvm2	48.52191	-124.03552	GIS_ID_Link34817	TimberWest
Jordan Lower	CWHvm2	48.5233	-124.02999	GIS_ID_Link34818	TimberWest
Jordan Upper	CWHmm1	48.49875	-123.92905	GIS_ID_Link34819	TimberWest
Jordan Upper	CWHmm1	48.49876	-123.93157	GIS_ID_Link34820	TimberWest
Jordan Upper	CWHmm1	48.49779	-123.92826	GIS_ID_Link34821	TimberWest
Jordan Upper	CWHmm1	48.49824	-123.93204	GIS_ID_Link34822	TimberWest
Jordan Upper	CWHmm1	48.49814	-123.93069	GIS_ID_Link34823	TimberWest
Jordan Upper	CWHmm1	48.49943	-123.92837	GIS_ID_Link34824	TimberWest
Jordan Upper	CWHmm1	48.49821	-123.92909	GIS_ID_Link34825	TimberWest
Jordan Upper	CWHmm1	48.49822	-123.9318	GIS_ID_Link34826	TimberWest
Jordan Lower	CWHmm1	48.49252	-123.92832	GIS_ID_Link34827	TimberWest
Jordan Lower	CWHmm1	48.49209	-123.9294	GIS_ID_Link34828	TimberWest
Muir	CWHmm1	48.47031	-123.93017	GIS_ID_Link34829	TimberWest
Muir	CWHmm1	48.46953	-123.93057	GIS_ID_Link34830	TimberWest

Location (Basin)	Biogeo Zone (BGC_LABEL)	Latitude	Longitude	GIS_ID	Ownership
Muir	CWHmm1	48.47118	-123.92938	GIS_ID_Link34831	TimberWest
Muir	CWHmm1	48.47017	-123.93036	GIS_ID_Link34832	TimberWest
Jordan Lower	CWHvm2	48.51885	-124.03365	GIS_ID_Link34833	TimberWest
Muir	CWHvm2	48.46336	-123.96605	GIS_ID_Link34834	TimberWest
Muir	CWHvm2	48.46367	-123.96567	GIS_ID_Link34835	TimberWest
Muir	CWHvm2	48.46291	-123.96563	GIS_ID_Link34836	TimberWest
Muir	CWHvm2	48.46409	-123.96604	GIS_ID_Link34837	TimberWest
Muir	CWHvm2	48.46335	-123.96604	GIS_ID_Link34838	TimberWest
Jordan Lower	MHmm1	48.52896	-124.03592	GIS_ID_Link34839	TimberWest
Muir	CWHmm1	48.45942	-123.93777	GIS_ID_Link34840	TimberWest
Muir	CWHmm1	48.45804	-123.93906	GIS_ID_Link34841	TimberWest
Muir	CWHmm1	48.46091	-123.93905	GIS_ID_Link34842	TimberWest
Muir	CWHmm1	48.45797	-123.93968	GIS_ID_Link34843	TimberWest
Muir	CWHmm1	48.45892	-123.93879	GIS_ID_Link34844	TimberWest
Muir	CWHmm1	48.45955	-123.93852	GIS_ID_Link34845	TimberWest
Muir	CWHmm1	48.46216	-123.94025	GIS_ID_Link34846	TimberWest
Muir	CWHmm1	48.46233	-123.94029	GIS_ID_Link34847	TimberWest
Muir	CWHmm1	48.46159	-123.93986	GIS_ID_Link34848	TimberWest
Muir	CWHmm1	48.45975	-123.93824	GIS_ID_Link34849	TimberWest
Muir	CWHmm1	48.45845	-123.93906	GIS_ID_Link34850	TimberWest
Muir	CWHmm1	48.45791	-123.93962	GIS_ID_Link34851	TimberWest
Muir	CWHmm1	48.46001	-123.93921	GIS_ID_Link34852	TimberWest
Muir	CWHmm1	48.45886	-123.93876	GIS_ID_Link34853	TimberWest
Muir	CWHmm1	48.45958	-123.93854	GIS_ID_Link34854	TimberWest
Sooke River	CWHxm2	48.44473	-123.80335	GIS_ID_Link34855	TimberWest
Sooke River	CWHxm2	48.43725	-123.79206	GIS_ID_Link34856	TimberWest
Sooke River	CWHxm2	48.43653	-123.79289	GIS_ID_Link34857	TimberWest
Sooke River	CWHxm2	48.43637	-123.79307	GIS_ID_Link34858	TimberWest
Sooke River	CWHxm2	48.44301	-123.80781	GIS_ID_Link34859	TimberWest
Sooke River	CWHxm2	48.44041	-123.80781	GIS_ID_Link34860	TimberWest
Sooke River	CWHxm2	48.435	-123.80091	GIS_ID_Link34861	TimberWest
Sooke River	CWHxm2	48.43591	-123.79966	GIS_ID_Link34862	TimberWest
Sooke River	CWHxm2	48.43618	-123.79982	GIS_ID_Link34863	TimberWest
Sooke River	CWHxm2	48.43565	-123.8001	GIS_ID_Link34864	TimberWest
Muir	CWHmm2	48.46315	-123.96265	GIS_ID_Link34865	TimberWest
Muir	CWHmm2	48.46234	-123.96197	GIS_ID_Link34866	TimberWest
Muir	CWHmm2	48.463	-123.96227	GIS_ID_Link34867	TimberWest
Jordan Lower	CWHvm2	48.51557	-124.02949	GIS_ID_Link34868	TimberWest
Jordan Lower	CWHvm2	48.47614	-123.96855	GIS_ID_Link34869	TimberWest
Jordan Lower	CWHvm2	48.47672	-123.97095	GIS_ID_Link34870	TimberWest
Sooke River	CWHxm2	48.42977	-123.792	GIS_ID_Link34871	TimberWest
Sooke River	CWHxm2	48.43035	-123.79029	GIS_ID_Link34872	TimberWest
Sooke River	CWHxm2	48.43141	-123.78923	GIS_ID_Link34873	TimberWest
Sooke River	CWHxm2	48.43115	-123.78962	GIS_ID_Link34874	TimberWest
Sooke River	CWHxm2	48.43088	-123.79063	GIS_ID_Link34875	TimberWest
Sooke River	CWHxm2	48.43099	-123.79058	GIS_ID_Link34876	TimberWest
Muir	CWHmm1	48.46507	-123.92686	GIS_ID_Link34877	TimberWest
Muir	CWHmm1	48.46514	-123.92546	GIS_ID_Link34878	TimberWest
Muir	CWHmm1	48.46627	-123.92587	GIS_ID_Link34879	TimberWest
Muir	CWHmm1	48.46621	-123.92557	GIS_ID_Link34880	TimberWest
Muir	CWHmm1	48.46533	-123.92619	GIS_ID_Link34881	TimberWest

Location (Basin)	Biogeo Zone (BGC_LABEL)	Latitude	Longitude	GIS_ID	Ownership
Muir	CWHmm1	48.4657	-123.92685	GIS_ID_Link34882	TimberWest
Muir	CWHmm1	48.46528	-123.92694	GIS_ID_Link34883	TimberWest
Muir	CWHmm1	48.46573	-123.92665	GIS_ID_Link34884	TimberWest
Muir	CWHmm1	48.46585	-123.92565	GIS_ID_Link34885	TimberWest
Jordan Lower	CWHmm1	48.49443	-123.98451	GIS_ID_Link34886	TimberWest
Jordan Lower	CWHmm1	48.49412	-123.98461	GIS_ID_Link34887	TimberWest
Kirby	CWHxm2	48.44781	-123.92663	GIS_ID_Link34888	TimberWest
Kirby	CWHxm2	48.44831	-123.92694	GIS_ID_Link34889	TimberWest
Kirby	CWHxm2	48.44744	-123.92639	GIS_ID_Link34890	TimberWest
Kirby	CWHxm2	48.44826	-123.92645	GIS_ID_Link34891	TimberWest
Kirby	CWHxm2	48.4479	-123.92672	GIS_ID_Link34892	TimberWest
Kirby	CWHxm2	48.44851	-123.9264	GIS_ID_Link34893	TimberWest
Kirby	CWHxm2	48.44775	-123.92645	GIS_ID_Link34894	TimberWest
Kirby	CWHxm2	48.44783	-123.92546	GIS_ID_Link34895	TimberWest
Kirby	CWHxm2	48.44794	-123.927	GIS_ID_Link34896	TimberWest
Kirby	CWHxm2	48.44858	-123.92683	GIS_ID_Link34897	TimberWest
Kirby	CWHxm2	48.44731	-123.92618	GIS_ID_Link34898	TimberWest
Kirby	CWHxm2	48.44781	-123.92679	GIS_ID_Link34899	TimberWest
Kirby	CWHxm2	48.44821	-123.92672	GIS_ID_Link34900	TimberWest
Kirby	CWHxm2	48.44788	-123.92683	GIS_ID_Link34901	TimberWest
Muir	CWHxm2	48.44821	-123.92656	GIS_ID_Link34902	TimberWest
Muir	CWHxm2	48.44813	-123.92683	GIS_ID_Link34903	TimberWest
Muir	CWHxm2	48.44837	-123.92633	GIS_ID_Link34904	TimberWest
Muir	CWHxm2	48.4479	-123.92585	GIS_ID_Link34905	TimberWest
Muir	CWHxm2	48.44794	-123.92653	GIS_ID_Link34906	TimberWest
Muir	CWHxm2	48.44903	-123.927	GIS_ID_Link34907	TimberWest
Muir	CWHxm2	48.44796	-123.92665	GIS_ID_Link34908	TimberWest
Muir	CWHxm2	48.44807	-123.9268	GIS_ID_Link34909	TimberWest
Muir	CWHxm2	48.44864	-123.92567	GIS_ID_Link34910	TimberWest
Muir	CWHxm2	48.44819	-123.9267	GIS_ID_Link34911	TimberWest
Muir	CWHxm2	48.44806	-123.9267	GIS_ID_Link34912	TimberWest
Jordan Lower	MHmm1	48.53244	-124.03516	GIS_ID_Link34913	TimberWest
Muir	CWHmm2	48.46789	-123.96049	GIS_ID_Link34914	TimberWest
Muir	CWHmm2	48.46858	-123.96059	GIS_ID_Link34915	TimberWest
Muir	CWHmm2	48.46769	-123.95966	GIS_ID_Link34916	TimberWest
Muir	CWHmm2	48.46742	-123.95918	GIS_ID_Link34917	TimberWest
Muir	CWHmm2	48.46797	-123.9603	GIS_ID_Link34918	TimberWest
Muir	CWHmm1	48.4794	-123.93941	GIS_ID_Link34919	TimberWest
Muir	CWHmm1	48.47927	-123.93903	GIS_ID_Link34920	TimberWest
Muir	CWHmm1	48.47918	-123.93826	GIS_ID_Link34921	TimberWest
Muir	CWHmm1	48.46928	-123.90951	GIS_ID_Link34922	TimberWest
Muir	CWHmm1	48.46914	-123.91017	GIS_ID_Link34923	TimberWest
Muir	CWHmm1	48.46921	-123.90996	GIS_ID_Link34924	TimberWest
Muir	CWHmm1	48.46942	-123.91038	GIS_ID_Link34925	TimberWest
Muir	CWHmm1	48.46839	-123.90903	GIS_ID_Link34926	TimberWest
Muir	CWHmm1	48.47962	-123.93927	GIS_ID_Link34927	TimberWest
Muir	CWHmm1	48.47977	-123.93947	GIS_ID_Link34928	TimberWest
Muir	CWHmm1	48.47969	-123.93861	GIS_ID_Link34929	TimberWest
Muir	CWHmm1	48.47997	-123.93902	GIS_ID_Link34930	TimberWest
Muir	CWHmm1	48.47947	-123.9393	GIS_ID_Link34931	TimberWest
Muir	CWHmm1	48.47924	-123.9388	GIS_ID_Link34932	TimberWest

Location (Basin)	Biogeo Zone (BGC_LABEL)	Latitude	Longitude	GIS_ID	Ownership
Muir	CWHmm1	48.4692	-123.91015	GIS_ID_Link34933	TimberWest
Muir	CWHmm1	48.46916	-123.90957	GIS_ID_Link34934	TimberWest
Sooke River	CWHxm2	48.43878	-123.79363	GIS_ID_Link34935	TimberWest
Sooke River	CWHxm2	48.4397	-123.79451	GIS_ID_Link34936	TimberWest
Sooke River	CWHxm2	48.43926	-123.79425	GIS_ID_Link34937	TimberWest
Sooke River	CWHxm2	48.43968	-123.79455	GIS_ID_Link34938	TimberWest
Sooke River	CWHxm2	48.43957	-123.79445	GIS_ID_Link34939	TimberWest
Jordan Lower	CWHvm2	48.52235	-124.03781	GIS_ID_Link34940	TimberWest
Jordan Lower	MHmm1	48.52788	-124.03066	GIS_ID_Link34941	TimberWest
Jordan Lower	CWHmm1	48.4969	-123.91816	GIS_ID_Link34942	TimberWest
Jordan Lower	CWHvm2	48.51942	-124.03122	GIS_ID_Link34943	TimberWest
Jordan Lower	CWHvm2	48.51741	-124.03091	GIS_ID_Link34944	TimberWest
Muir	CWHmm1	48.44909	-123.94423	GIS_ID_Link34945	TimberWest
Muir	CWHmm1	48.44965	-123.94387	GIS_ID_Link34946	TimberWest
Jordan Lower	MHmm1	48.53321	-124.03365	GIS_ID_Link34947	TimberWest
Muir	CWHmm1	48.46077	-123.92848	GIS_ID_Link34948	TimberWest
Muir	CWHmm1	48.45972	-123.92945	GIS_ID_Link34949	TimberWest
Muir	CWHmm1	48.45946	-123.93044	GIS_ID_Link34950	TimberWest
Muir	CWHmm1	48.4603	-123.92955	GIS_ID_Link34951	TimberWest
Muir	CWHmm1	48.46001	-123.92948	GIS_ID_Link34952	TimberWest
Muir	CWHmm1	48.47678	-123.92283	GIS_ID_Link34953	TimberWest
Muir	CWHmm1	48.47624	-123.92194	GIS_ID_Link34954	TimberWest
Muir	CWHmm1	48.47689	-123.92389	GIS_ID_Link34955	TimberWest
Muir	CWHmm1	48.47763	-123.92487	GIS_ID_Link34956	TimberWest
Muir	CWHmm1	48.47711	-123.92324	GIS_ID_Link34957	TimberWest
Muir	CWHmm1	48.47674	-123.92168	GIS_ID_Link34958	TimberWest
Muir	CWHmm1	48.47717	-123.92347	GIS_ID_Link34959	TimberWest
Muir	CWHmm1	48.47691	-123.92262	GIS_ID_Link34960	TimberWest
Muir	CWHmm1	48.47661	-123.92157	GIS_ID_Link34961	TimberWest
Muir	CWHmm1	48.47627	-123.92173	GIS_ID_Link34962	TimberWest
Muir	CWHmm1	48.47745	-123.92438	GIS_ID_Link34963	TimberWest
Muir	CWHmm1	48.44839	-123.94911	GIS_ID_Link34964	TimberWest
Jordan Lower	CWHvm2	48.47364	-123.96731	GIS_ID_Link34965	TimberWest
Jordan Lower	CWHvm2	48.47406	-123.96759	GIS_ID_Link34966	TimberWest
Jordan Lower	CWHvm2	48.47438	-123.96765	GIS_ID_Link34967	TimberWest
Jordan Lower	CWHvm2	48.47448	-123.96786	GIS_ID_Link34968	TimberWest
Jordan Lower	CWHvm2	48.475	-123.96872	GIS_ID_Link34969	TimberWest
Jordan Lower	CWHvm2	48.4747	-123.96846	GIS_ID_Link34970	TimberWest
Jordan Lower	CWHvm2	48.47442	-123.96766	GIS_ID_Link34971	TimberWest
Jordan Lower	CWHvm2	48.47443	-123.96806	GIS_ID_Link34972	TimberWest
Jordan Lower	CWHvm2	48.47486	-123.96852	GIS_ID_Link34973	TimberWest
Jordan Lower	CWHvm2	48.47362	-123.96721	GIS_ID_Link34974	TimberWest
Jordan Lower	CWHvm2	48.47427	-123.96857	GIS_ID_Link34975	TimberWest
Jordan Lower	CWHvm2	48.47476	-123.96888	GIS_ID_Link34976	TimberWest
Jordan Lower	CWHvm2	48.47191	-123.96848	GIS_ID_Link34977	TimberWest
Jordan Lower	CWHvm2	48.47238	-123.96917	GIS_ID_Link34978	TimberWest
Jordan Lower	CWHvm2	48.47175	-123.9665	GIS_ID_Link34979	TimberWest
Jordan Lower	CWHvm2	48.47159	-123.96729	GIS_ID_Link34980	TimberWest
Jordan Lower	CWHvm2	48.47394	-123.96902	GIS_ID_Link34981	TimberWest
Jordan Lower	CWHvm2	48.47302	-123.96874	GIS_ID_Link34982	TimberWest
Jordan Lower	CWHvm2	48.47183	-123.96741	GIS_ID_Link34983	TimberWest

Location (Basin)	Biogeo Zone (BGC_LABEL)	Latitude	Longitude	GIS_ID	Ownership
Jordan Lower	CWHvm2	48.47188	-123.96667	GIS_ID_Link34984	TimberWest
Jordan Lower	CWHvm2	48.47499	-123.96928	GIS_ID_Link34985	TimberWest
Jordan Lower	CWHvm2	48.47276	-123.96902	GIS_ID_Link34986	TimberWest
Jordan Lower	CWHvm2	48.4718	-123.96818	GIS_ID_Link34987	TimberWest
Jordan Lower	CWHvm2	48.47208	-123.9688	GIS_ID_Link34988	TimberWest
Jordan Lower	CWHvm2	48.47162	-123.96658	GIS_ID_Link34989	TimberWest
Jordan Lower	CWHvm2	48.4732	-123.96809	GIS_ID_Link34990	TimberWest
Kirby	CWHmm1	48.44603	-123.94535	GIS_ID_Link34991	TimberWest
Kirby	CWHmm1	48.44659	-123.94564	GIS_ID_Link34992	TimberWest
Kirby	CWHmm1	48.44568	-123.94581	GIS_ID_Link34993	TimberWest
Kirby	CWHmm1	48.44611	-123.94644	GIS_ID_Link34994	TimberWest
Kirby	CWHmm1	48.44623	-123.94656	GIS_ID_Link34995	TimberWest
Kirby	CWHmm1	48.44622	-123.94553	GIS_ID_Link34996	TimberWest
Muir	CWHmm1	48.45217	-123.93924	GIS_ID_Link34997	TimberWest
Muir	CWHmm1	48.45222	-123.94256	GIS_ID_Link34998	TimberWest
Muir	CWHmm1	48.45249	-123.94206	GIS_ID_Link34999	TimberWest
Muir	CWHmm1	48.45278	-123.93826	GIS_ID_Link35000	TimberWest
Muir	CWHmm1	48.45323	-123.94072	GIS_ID_Link35001	TimberWest
Muir	CWHmm1	48.45366	-123.93751	GIS_ID_Link35002	TimberWest
Muir	CWHmm1	48.45345	-123.93825	GIS_ID_Link35003	TimberWest
Muir	CWHmm1	48.45356	-123.94053	GIS_ID_Link35004	TimberWest
Muir	CWHxm2	48.46041	-123.90478	GIS_ID_Link35005	TimberWest
Muir	CWHxm2	48.46037	-123.90294	GIS_ID_Link35006	TimberWest
Muir	CWHxm2	48.46042	-123.90276	GIS_ID_Link35007	TimberWest
Muir	CWHxm2	48.45992	-123.90319	GIS_ID_Link35008	TimberWest
Muir	CWHxm2	48.46011	-123.90304	GIS_ID_Link35009	TimberWest
Muir	CWHxm2	48.46002	-123.90253	GIS_ID_Link35010	TimberWest
Muir	CWHxm2	48.45811	-123.90171	GIS_ID_Link35011	TimberWest
Muir	CWHxm2	48.45935	-123.90198	GIS_ID_Link35012	TimberWest
Muir	CWHxm2	48.45871	-123.90196	GIS_ID_Link35013	TimberWest
Muir	CWHxm2	48.45987	-123.90385	GIS_ID_Link35014	TimberWest
Muir	CWHmm1	48.45262	-123.94218	GIS_ID_Link35015	TimberWest
Muir	CWHmm1	48.45239	-123.94224	GIS_ID_Link35016	TimberWest
Muir	CWHmm1	48.45239	-123.93923	GIS_ID_Link35017	TimberWest
Muir	CWHmm1	48.453	-123.94181	GIS_ID_Link35018	TimberWest
Muir	CWHmm1	48.45328	-123.93932	GIS_ID_Link35019	TimberWest
Muir	CWHmm1	48.45331	-123.9407	GIS_ID_Link35020	TimberWest
Muir	CWHmm1	48.45358	-123.93754	GIS_ID_Link35021	TimberWest
Muir	CWHxm2	48.46017	-123.90288	GIS_ID_Link35022	TimberWest
Muir	CWHmm1	48.45352	-123.94057	GIS_ID_Link35023	TimberWest
Sooke River	CWHxm2	48.42223	-123.79252	GIS_ID_Link35024	TimberWest
Sooke River	CWHxm2	48.42295	-123.79112	GIS_ID_Link35025	TimberWest
Sooke River	CWHxm2	48.42348	-123.79247	GIS_ID_Link35026	TimberWest
Sooke River	CWHxm2	48.42279	-123.79136	GIS_ID_Link35027	TimberWest
Sooke River	CWHxm2	48.42234	-123.79257	GIS_ID_Link35028	TimberWest
Jordan Lower	MHmm1	48.52511	-124.03856	GIS_ID_Link35029	TimberWest
Jordan Lower	MHmm1	48.52638	-124.03877	GIS_ID_Link35030	TimberWest
Jordan Lower	MHmm1	48.53069	-124.03656	GIS_ID_Link35031	TimberWest
Jordan Lower	CWHvm2	48.47787	-123.97021	GIS_ID_Link35032	TimberWest
Jordan Lower	CWHvm2	48.47822	-123.97249	GIS_ID_Link35033	TimberWest
Jordan Lower	CWHvm2	48.47826	-123.97203	GIS_ID_Link35034	TimberWest

Location (Basin)	Biogeo Zone (BGC_LABEL)	Latitude	Longitude	GIS_ID	Ownership
Jordan Lower	CWHvm2	48.47841	-123.97504	GIS_ID_Link35035	TimberWest
Jordan Lower	CWHvm2	48.47832	-123.97325	GIS_ID_Link35036	TimberWest
Jordan Lower	CWHvm2	48.47843	-123.97215	GIS_ID_Link35037	TimberWest
Jordan Lower	CWHvm2	48.47837	-123.97192	GIS_ID_Link35038	TimberWest
Jordan Lower	CWHvm2	48.47825	-123.97251	GIS_ID_Link35039	TimberWest
Jordan Lower	CWHmm1	48.48807	-123.94994	GIS_ID_Link35040	TimberWest
Jordan Lower	CWHmm1	48.48805	-123.94978	GIS_ID_Link35041	TimberWest
Jordan Lower	CWHmm1	48.48817	-123.948	GIS_ID_Link35042	TimberWest
Jordan Lower	CWHmm1	48.48768	-123.9493	GIS_ID_Link35043	TimberWest
Jordan Lower	CWHmm1	48.48756	-123.94781	GIS_ID_Link35044	TimberWest
Jordan Lower	CWHmm1	48.48754	-123.94698	GIS_ID_Link35045	TimberWest
Jordan Lower	CWHmm1	48.48781	-123.94638	GIS_ID_Link35046	TimberWest
Jordan Lower	CWHmm1	48.48769	-123.94619	GIS_ID_Link35047	TimberWest
Jordan Lower	CWHmm1	48.48773	-123.94629	GIS_ID_Link35048	TimberWest
Jordan Lower	CWHmm1	48.48757	-123.94608	GIS_ID_Link35049	TimberWest
Jordan Lower	CWHmm1	48.48798	-123.94987	GIS_ID_Link35050	TimberWest
Jordan Lower	CWHmm1	48.48787	-123.94758	GIS_ID_Link35051	TimberWest
Jordan Lower	CWHmm1	48.48757	-123.94625	GIS_ID_Link35052	TimberWest
Jordan Lower	CWHmm1	48.48763	-123.94647	GIS_ID_Link35053	TimberWest
Jordan Lower	CWHmm1	48.48765	-123.94779	GIS_ID_Link35054	TimberWest
Jordan Lower	CWHmm1	48.48772	-123.94681	GIS_ID_Link35055	TimberWest
Muir	CWHxm2	48.45345	-123.9038	GIS_ID_Link35056	TimberWest
Muir	CWHxm2	48.45398	-123.90359	GIS_ID_Link35057	TimberWest
Muir	CWHxm2	48.45468	-123.90504	GIS_ID_Link35058	TimberWest
Muir	CWHxm2	48.45376	-123.90453	GIS_ID_Link35059	TimberWest
Muir	CWHxm2	48.45518	-123.90628	GIS_ID_Link35060	TimberWest
Muir	CWHxm2	48.45401	-123.90488	GIS_ID_Link35061	TimberWest
Muir	CWHxm2	48.45505	-123.90587	GIS_ID_Link35062	TimberWest
Muir	CWHxm2	48.45326	-123.90449	GIS_ID_Link35063	TimberWest
Muir	CWHxm2	48.4526	-123.90333	GIS_ID_Link35064	TimberWest
Muir	CWHxm2	48.45295	-123.90388	GIS_ID_Link35065	TimberWest
Muir	CWHxm2	48.45387	-123.90468	GIS_ID_Link35066	TimberWest
Muir	CWHxm2	48.45436	-123.90514	GIS_ID_Link35067	TimberWest
Muir	CWHxm2	48.45322	-123.90383	GIS_ID_Link35068	TimberWest
Muir	CWHxm2	48.45355	-123.90433	GIS_ID_Link35069	TimberWest
Muir	CWHxm2	48.45407	-123.9051	GIS_ID_Link35070	TimberWest
Muir	CWHxm2	48.45543	-123.90625	GIS_ID_Link35071	TimberWest
Muir	CWHxm2	48.45387	-123.90403	GIS_ID_Link35072	TimberWest
Muir	CWHxm2	48.45511	-123.90621	GIS_ID_Link35073	TimberWest
Muir	CWHxm2	48.45354	-123.9049	GIS_ID_Link35074	TimberWest
Sooke River	CWHxm2	48.42606	-123.79354	GIS_ID_Link35075	TimberWest
Sooke River	CWHxm2	48.42416	-123.79387	GIS_ID_Link35076	TimberWest
Sooke River	CWHxm2	48.42363	-123.79457	GIS_ID_Link35077	TimberWest
Sooke River	CWHxm2	48.42573	-123.79323	GIS_ID_Link35078	TimberWest
Sooke River	CWHxm2	48.42724	-123.78888	GIS_ID_Link35079	TimberWest
Sooke River	CWHxm2	48.42637	-123.78849	GIS_ID_Link35080	TimberWest
Sooke River	CWHxm2	48.42614	-123.78913	GIS_ID_Link35081	TimberWest
Sooke River	CWHxm2	48.42635	-123.78885	GIS_ID_Link35082	TimberWest
Muir	CWHmm1	48.46819	-123.93593	GIS_ID_Link35083	TimberWest
Muir	CWHmm1	48.46728	-123.9359	GIS_ID_Link35084	TimberWest
Sooke River	CWHxm2	48.42067	-123.7959	GIS_ID_Link35085	TimberWest

Location (Basin)	Biogeo Zone (BGC_LABEL)	Latitude	Longitude	GIS_ID	Ownership
Muir	CWHxm2	48.45018	-123.92791	GIS_ID_Link35086	TimberWest
Muir	CWHxm2	48.45027	-123.92816	GIS_ID_Link35087	TimberWest
Muir	CWHxm2	48.45052	-123.92887	GIS_ID_Link35088	TimberWest
Muir	CWHxm2	48.451	-123.92773	GIS_ID_Link35089	TimberWest
Muir	CWHxm2	48.45075	-123.92924	GIS_ID_Link35090	TimberWest
Muir	CWHxm2	48.45011	-123.92878	GIS_ID_Link35091	TimberWest
Muir	CWHxm2	48.45048	-123.92927	GIS_ID_Link35092	TimberWest
Muir	CWHxm2	48.45138	-123.92751	GIS_ID_Link35093	TimberWest
Muir	CWHxm2	48.45083	-123.92832	GIS_ID_Link35094	TimberWest
Muir	CWHmm1	48.47758	-123.92241	GIS_ID_Link35095	TimberWest
Muir	CWHmm1	48.47753	-123.92159	GIS_ID_Link35096	TimberWest
Muir	CWHmm1	48.47797	-123.92204	GIS_ID_Link35097	TimberWest
Muir	CWHmm1	48.47837	-123.92156	GIS_ID_Link35098	TimberWest
Muir	CWHmm1	48.47708	-123.92244	GIS_ID_Link35099	TimberWest
Muir	CWHmm1	48.4772	-123.92328	GIS_ID_Link35100	TimberWest
Muir	CWHmm1	48.47694	-123.92186	GIS_ID_Link35101	TimberWest
Muir	CWHmm1	48.47718	-123.92281	GIS_ID_Link35102	TimberWest
Muir	CWHmm1	48.47709	-123.92221	GIS_ID_Link35103	TimberWest
Muir	CWHmm1	48.47796	-123.92181	GIS_ID_Link35104	TimberWest
Muir	CWHmm1	48.47806	-123.92151	GIS_ID_Link35105	TimberWest
Muir	CWHmm1	48.47762	-123.9222	GIS_ID_Link35106	TimberWest
Muir	CWHmm1	48.46554	-123.92844	GIS_ID_Link35107	TimberWest
Muir	CWHmm1	48.46518	-123.9286	GIS_ID_Link35108	TimberWest
Muir	CWHmm1	48.46541	-123.9286	GIS_ID_Link35109	TimberWest
Muir	CWHmm1	48.46507	-123.92744	GIS_ID_Link35110	TimberWest
Jordan Lower	CWHmm1	48.49214	-123.92993	GIS_ID_Link35111	TimberWest
Jordan Lower	CWHmm1	48.49164	-123.9303	GIS_ID_Link35112	TimberWest
Jordan Lower	CWHmm1	48.49192	-123.93009	GIS_ID_Link35113	TimberWest
Muir	CWHmm1	48.46499	-123.92843	GIS_ID_Link35114	TimberWest
Muir	CWHmm1	48.46502	-123.92881	GIS_ID_Link35115	TimberWest
Muir	CWHmm1	48.46554	-123.93063	GIS_ID_Link35116	TimberWest
Muir	CWHmm1	48.46529	-123.93007	GIS_ID_Link35117	TimberWest
Muir	CWHmm1	48.46487	-123.92773	GIS_ID_Link35118	TimberWest
Muir	CWHmm1	48.46495	-123.92714	GIS_ID_Link35119	TimberWest
Muir	CWHmm1	48.46527	-123.92884	GIS_ID_Link35120	TimberWest
Muir	CWHmm1	48.47112	-123.92032	GIS_ID_Link35121	TimberWest
Muir	CWHmm1	48.47247	-123.91995	GIS_ID_Link35122	TimberWest
Muir	CWHmm1	48.47176	-123.92108	GIS_ID_Link35123	TimberWest
Muir	CWHmm1	48.47303	-123.91975	GIS_ID_Link35124	TimberWest
Muir	CWHmm1	48.47225	-123.92071	GIS_ID_Link35125	TimberWest
Muir	CWHmm1	48.47289	-123.92008	GIS_ID_Link35126	TimberWest
Muir	CWHmm1	48.47202	-123.92108	GIS_ID_Link35127	TimberWest
Muir	CWHmm1	48.47161	-123.92095	GIS_ID_Link35128	TimberWest
Muir	CWHmm1	48.47264	-123.92022	GIS_ID_Link35129	TimberWest
Muir	CWHmm1	48.4689	-123.92028	GIS_ID_Link35130	TimberWest
Muir	CWHmm1	48.46739	-123.92262	GIS_ID_Link35131	TimberWest
Muir	CWHmm1	48.46792	-123.92224	GIS_ID_Link35132	TimberWest
Muir	CWHmm1	48.46771	-123.92153	GIS_ID_Link35133	TimberWest
Muir	CWHmm1	48.46914	-123.9231	GIS_ID_Link35134	TimberWest
Muir	CWHmm1	48.46893	-123.9203	GIS_ID_Link35135	TimberWest
Muir	CWHmm1	48.46799	-123.92254	GIS_ID_Link35136	TimberWest

Location (Basin)	Biogeo Zone (BGC_LABEL)	Latitude	Longitude	GIS_ID	Ownership
Muir	CWHmm1	48.46833	-123.92344	GIS_ID_Link35137	TimberWest
Muir	CWHmm1	48.4679	-123.92203	GIS_ID_Link35138	TimberWest
Muir	CWHmm1	48.4678	-123.92184	GIS_ID_Link35139	TimberWest
Muir	CWHmm1	48.46784	-123.92205	GIS_ID_Link35140	TimberWest
Muir	CWHmm1	48.46758	-123.92352	GIS_ID_Link35141	TimberWest
Muir	CWHmm1	48.46766	-123.92162	GIS_ID_Link35142	TimberWest
Kirby	CWHxm2	48.44804	-123.93105	GIS_ID_Link35143	TimberWest
Kirby	CWHxm2	48.44782	-123.93261	GIS_ID_Link35144	TimberWest
Kirby	CWHxm2	48.44672	-123.93202	GIS_ID_Link35145	TimberWest
Kirby	CWHxm2	48.44955	-123.93134	GIS_ID_Link35146	TimberWest
Kirby	CWHxm2	48.44892	-123.93205	GIS_ID_Link35147	TimberWest
Kirby	CWHxm2	48.44752	-123.93183	GIS_ID_Link35148	TimberWest
Kirby	CWHxm2	48.44692	-123.93228	GIS_ID_Link35149	TimberWest
Kirby	CWHxm2	48.44901	-123.93183	GIS_ID_Link35150	TimberWest
Muir	CWHmm1	48.46507	-123.93885	GIS_ID_Link35151	TimberWest
Muir	CWHmm1	48.46115	-123.9398	GIS_ID_Link35152	TimberWest
Muir	CWHmm1	48.46535	-123.93957	GIS_ID_Link35153	TimberWest
Muir	CWHmm1	48.45918	-123.94052	GIS_ID_Link35154	TimberWest
Muir	CWHmm1	48.46512	-123.94067	GIS_ID_Link35155	TimberWest
Muir	CWHmm1	48.46054	-123.94081	GIS_ID_Link35156	TimberWest
Muir	CWHmm1	48.46436	-123.94069	GIS_ID_Link35157	TimberWest
Muir	CWHmm1	48.46214	-123.94093	GIS_ID_Link35158	TimberWest
Muir	CWHmm1	48.45902	-123.94157	GIS_ID_Link35159	TimberWest
Muir	CWHmm1	48.45794	-123.94236	GIS_ID_Link35160	TimberWest
Muir	CWHmm1	48.46273	-123.94064	GIS_ID_Link35161	TimberWest
Muir	CWHmm1	48.4634	-123.94098	GIS_ID_Link35162	TimberWest
Muir	CWHmm1	48.46282	-123.94063	GIS_ID_Link35163	TimberWest
Muir	CWHmm1	48.46291	-123.94063	GIS_ID_Link35164	TimberWest
Muir	CWHmm1	48.46447	-123.93987	GIS_ID_Link35165	TimberWest
Muir	CWHmm1	48.46171	-123.94027	GIS_ID_Link35166	TimberWest
Muir	CWHmm1	48.46251	-123.94052	GIS_ID_Link35167	TimberWest
Muir	CWHmm1	48.4595	-123.94047	GIS_ID_Link35168	TimberWest
Muir	CWHmm1	48.45874	-123.94084	GIS_ID_Link35169	TimberWest
Muir	CWHmm1	48.45803	-123.94177	GIS_ID_Link35170	TimberWest
Muir	CWHmm1	48.45793	-123.9419	GIS_ID_Link35171	TimberWest
Muir	CWHmm1	48.45833	-123.94106	GIS_ID_Link35172	TimberWest
Muir	CWHmm1	48.46493	-123.93869	GIS_ID_Link35173	TimberWest
Muir	CWHmm1	48.46532	-123.94003	GIS_ID_Link35174	TimberWest
Muir	CWHmm1	48.46493	-123.94068	GIS_ID_Link35175	TimberWest
Muir	CWHmm1	48.46295	-123.94093	GIS_ID_Link35176	TimberWest
Muir	CWHmm1	48.46253	-123.94101	GIS_ID_Link35177	TimberWest
Muir	CWHmm1	48.46093	-123.94059	GIS_ID_Link35178	TimberWest
Muir	CWHmm1	48.46016	-123.94074	GIS_ID_Link35179	TimberWest
Muir	CWHmm1	48.45792	-123.94233	GIS_ID_Link35180	TimberWest
Muir	CWHmm1	48.45956	-123.94064	GIS_ID_Link35181	TimberWest
Muir	CWHmm1	48.4579	-123.94189	GIS_ID_Link35182	TimberWest
Kirby	CWHxm2	48.44606	-123.93149	GIS_ID_Link35183	TimberWest
Kirby	CWHxm2	48.44659	-123.9315	GIS_ID_Link35184	TimberWest
Muir	CWHmm1	48.48034	-123.94003	GIS_ID_Link35185	TimberWest
Muir	CWHmm1	48.48044	-123.94067	GIS_ID_Link35186	TimberWest
Muir	CWHmm1	48.48002	-123.94008	GIS_ID_Link35187	TimberWest

Location (Basin)	Biogeo Zone (BGC_LABEL)	Latitude	Longitude	GIS_ID	Ownership
Muir	CWHmm1	48.48033	-123.93846	GIS_ID_Link35188	TimberWest
Muir	CWHmm1	48.47968	-123.93826	GIS_ID_Link35189	TimberWest
Muir	CWHmm1	48.47964	-123.93779	GIS_ID_Link35190	TimberWest
Muir	CWHmm1	48.47967	-123.93797	GIS_ID_Link35191	TimberWest
Muir	CWHmm1	48.47978	-123.9378	GIS_ID_Link35192	TimberWest
Muir	CWHmm1	48.47986	-123.93847	GIS_ID_Link35193	TimberWest
Muir	CWHmm1	48.48042	-123.9399	GIS_ID_Link35194	TimberWest
Muir	CWHmm1	48.48021	-123.93883	GIS_ID_Link35195	TimberWest
Muir	CWHmm1	48.48003	-123.93903	GIS_ID_Link35196	TimberWest
Muir	CWHmm1	48.48009	-123.93947	GIS_ID_Link35197	TimberWest
Muir	CWHmm1	48.48055	-123.94053	GIS_ID_Link35198	TimberWest
Muir	CWHmm1	48.48038	-123.94051	GIS_ID_Link35199	TimberWest
Muir	CWHmm1	48.48066	-123.93937	GIS_ID_Link35200	TimberWest
Muir	CWHmm1	48.48029	-123.93982	GIS_ID_Link35201	TimberWest
Muir	CWHmm1	48.48034	-123.93995	GIS_ID_Link35202	TimberWest
Muir	CWHmm1	48.48025	-123.93977	GIS_ID_Link35203	TimberWest
Sooke River	CWHxm2	48.41617	-123.7958	GIS_ID_Link35204	TimberWest
Hawkins Creek	MHmm1	49.83348	-125.56042	GIS_ID_Link35205	TimberWest
Shaw	CWHvm1	48.95364	-124.42733	GIS_ID_Link35206	TimberWest
Shaw	CWHvm1	48.95383	-124.42698	GIS_ID_Link35207	TimberWest
Shaw	CWHvm1	48.95364	-124.42739	GIS_ID_Link35208	TimberWest
Hawkins Creek	CWHmm2	49.83242	-125.56344	GIS_ID_Link35209	TimberWest
Campbell Upper	MHmm1	49.83413	-125.66868	GIS_ID_Link35210	TimberWest
Quinsam River	CWHmm2	49.85023	-125.585	GIS_ID_Link35211	TimberWest
Campbell Baikie	CWHxm2	49.85009	-125.64803	GIS_ID_Link35212	TimberWest
Campbell Baikie	CWHxm2	49.84907	-125.64729	GIS_ID_Link35213	TimberWest
Campbell Baikie	CWHxm2	49.84892	-125.64797	GIS_ID_Link35214	TimberWest
Campbell Baikie	CWHxm2	49.89715	-125.68469	GIS_ID_Link35215	TimberWest
Campbell Baikie	CWHxm2	49.89702	-125.68193	GIS_ID_Link35216	TimberWest
Campbell Baikie	CWHxm2	49.89803	-125.68338	GIS_ID_Link35217	TimberWest
Campbell Baikie	CWHxm2	49.89846	-125.68326	GIS_ID_Link35218	TimberWest
Campbell Baikie	CWHxm2	49.89608	-125.71283	GIS_ID_Link35219	TimberWest
Campbell Baikie	CWHxm2	49.8948	-125.71051	GIS_ID_Link35220	TimberWest
Campbell Baikie	CWHxm2	49.8961	-125.71325	GIS_ID_Link35221	TimberWest
Campbell Baikie	CWHxm2	49.89874	-125.71305	GIS_ID_Link35222	TimberWest
Campbell Baikie	CWHxm2	49.89809	-125.71337	GIS_ID_Link35223	TimberWest
Campbell Baikie	CWHmm2	49.85738	-125.66306	GIS_ID_Link35224	TimberWest
Campbell Baikie	CWHmm2	49.85768	-125.66325	GIS_ID_Link35225	TimberWest
Campbell Baikie	CWHmm2	49.85788	-125.66358	GIS_ID_Link35226	TimberWest
Campbell Baikie	CWHmm2	49.85732	-125.66275	GIS_ID_Link35227	TimberWest
Campbell Baikie	CWHmm2	49.85661	-125.66016	GIS_ID_Link35228	TimberWest
Campbell Baikie	CWHmm2	49.85791	-125.66349	GIS_ID_Link35229	TimberWest
Campbell Baikie	CWHmm2	49.85732	-125.66133	GIS_ID_Link35230	TimberWest
Campbell Baikie	CWHmm2	49.85684	-125.66041	GIS_ID_Link35231	TimberWest
Campbell Baikie	CWHmm2	49.85665	-125.65932	GIS_ID_Link35232	TimberWest
Campbell Baikie	CWHmm2	49.85721	-125.66082	GIS_ID_Link35233	TimberWest
Campbell Baikie	CWHmm2	49.85672	-125.65845	GIS_ID_Link35234	TimberWest
Campbell Baikie	CWHmm2	49.8578	-125.66243	GIS_ID_Link35235	TimberWest
Campbell Baikie	CWHmm2	49.85745	-125.66308	GIS_ID_Link35236	TimberWest
Campbell Baikie	CWHmm2	49.85759	-125.66317	GIS_ID_Link35237	TimberWest
Campbell Baikie	CWHmm2	49.85719	-125.66182	GIS_ID_Link35238	TimberWest

Location (Basin)	Biogeo Zone (BGC_LABEL)	Latitude	Longitude	GIS_ID	Ownership
Campbell Baikie	CWHmm2	49.85643	-125.65951	GIS_ID_Link35239	TimberWest
Campbell Baikie	CWHmm2	49.85714	-125.66122	GIS_ID_Link35240	TimberWest
Campbell Baikie	CWHmm2	49.8573	-125.66121	GIS_ID_Link35241	TimberWest
Campbell Baikie	CWHmm2	49.85696	-125.66003	GIS_ID_Link35242	TimberWest
Campbell Baikie	CWHmm2	49.85765	-125.66327	GIS_ID_Link35243	TimberWest
Campbell Baikie	CWHmm2	49.8577	-125.66323	GIS_ID_Link35244	TimberWest
Campbell Baikie	CWHmm2	49.85785	-125.66325	GIS_ID_Link35245	TimberWest
Campbell Baikie	CWHxm2	49.8819	-125.73229	GIS_ID_Link35246	TimberWest
Campbell Baikie	CWHxm2	49.88261	-125.73006	GIS_ID_Link35247	TimberWest
Campbell Baikie	CWHxm2	49.88324	-125.73409	GIS_ID_Link35248	TimberWest
Campbell Baikie	CWHxm2	49.88273	-125.731	GIS_ID_Link35249	TimberWest
Campbell Baikie	CWHxm2	49.88252	-125.73213	GIS_ID_Link35250	TimberWest
Campbell Baikie	CWHxm2	49.88201	-125.73217	GIS_ID_Link35251	TimberWest
Campbell Baikie	CWHxm2	49.88225	-125.7311	GIS_ID_Link35252	TimberWest
Campbell Baikie	CWHxm2	49.8822	-125.73219	GIS_ID_Link35253	TimberWest
Campbell Baikie	CWHxm2	49.88268	-125.73287	GIS_ID_Link35254	TimberWest
Campbell Baikie	CWHxm2	49.88244	-125.73149	GIS_ID_Link35255	TimberWest
Quinsam River	CWHxm2	49.87863	-125.57694	GIS_ID_Link35256	TimberWest
Quinsam River	CWHxm2	49.87917	-125.57694	GIS_ID_Link35257	TimberWest
Quinsam River	CWHxm2	49.87883	-125.57693	GIS_ID_Link35258	TimberWest
Quinsam River	CWHxm2	49.87925	-125.57675	GIS_ID_Link35259	TimberWest
Quinsam River	CWHxm2	49.87938	-125.57672	GIS_ID_Link35260	TimberWest
Quinsam River	CWHxm2	49.87887	-125.57677	GIS_ID_Link35261	TimberWest
Nanaimo Whiskey Jack CW	CWHmm2	49.02826	-124.08862	GIS_ID_Link35262	TimberWest
Shaw	CWHxm2	48.95405	-124.38731	GIS_ID_Link35263	TimberWest
Shaw	CWHxm2	48.95378	-124.38749	GIS_ID_Link35264	TimberWest
Shaw	CWHxm2	48.95393	-124.3874	GIS_ID_Link35265	TimberWest
Campbell Baikie	CWHmm2	49.85933	-125.66437	GIS_ID_Link35266	TimberWest
Koksilah Upper	CWHmm1	48.66208	-123.86963	GIS_ID_Link35267	TimberWest
Koksilah Upper	CWHmm1	48.66075	-123.86892	GIS_ID_Link35268	TimberWest
Koksilah Upper	CWHmm1	48.66135	-123.86929	GIS_ID_Link35269	TimberWest
Koksilah Upper	CWHmm1	48.66492	-123.87004	GIS_ID_Link35270	TimberWest
Koksilah Upper	CWHmm1	48.65974	-123.86785	GIS_ID_Link35271	TimberWest
Koksilah Upper	CWHmm1	48.66376	-123.87046	GIS_ID_Link35272	TimberWest
Koksilah Upper	CWHmm1	48.66663	-123.87045	GIS_ID_Link35273	TimberWest
Koksilah Upper	CWHmm1	48.66448	-123.8714	GIS_ID_Link35274	TimberWest
Koksilah Upper	CWHmm1	48.66001	-123.86874	GIS_ID_Link35275	TimberWest
Koksilah Upper	CWHmm1	48.65954	-123.86873	GIS_ID_Link35276	TimberWest
Koksilah Upper	CWHmm1	48.66113	-123.86998	GIS_ID_Link35277	TimberWest
Koksilah Upper	CWHmm1	48.66208	-123.87052	GIS_ID_Link35278	TimberWest
Koksilah Upper	CWHmm1	48.66444	-123.87133	GIS_ID_Link35279	TimberWest
Koksilah Upper	CWHmm1	48.66088	-123.8695	GIS_ID_Link35280	TimberWest
Koksilah Upper	CWHmm1	48.66698	-123.87102	GIS_ID_Link35281	TimberWest
Koksilah Upper	CWHmm1	48.65931	-123.86799	GIS_ID_Link35282	TimberWest
Koksilah Upper	CWHmm1	48.66294	-123.87035	GIS_ID_Link35283	TimberWest
Koksilah Upper	CWHmm1	48.66389	-123.87111	GIS_ID_Link35284	TimberWest
Koksilah Upper	CWHmm1	48.66307	-123.87109	GIS_ID_Link35285	TimberWest
Koksilah Upper	CWHmm1	48.6649	-123.87133	GIS_ID_Link35286	TimberWest
Koksilah Upper	CWHmm1	48.65998	-123.8688	GIS_ID_Link35287	TimberWest
Koksilah Upper	CWHmm1	48.66178	-123.87018	GIS_ID_Link35288	TimberWest
Koksilah Upper	CWHmm1	48.66228	-123.86978	GIS_ID_Link35289	TimberWest

Location (Basin)	Biogeo Zone (BGC_LABEL)	Latitude	Longitude	GIS_ID	Ownership
Koksilah Upper	CWHmm1	48.66761	-123.8706	GIS_ID_Link35290	TimberWest
Koksilah Upper	CWHmm1	48.66182	-123.86958	GIS_ID_Link35291	TimberWest
Koksilah Upper	CWHmm1	48.66535	-123.87088	GIS_ID_Link35292	TimberWest
Koksilah Upper	CWHmm1	48.66095	-123.86917	GIS_ID_Link35293	TimberWest
Koksilah Upper	CWHmm1	48.66549	-123.8701	GIS_ID_Link35294	TimberWest
Koksilah Upper	CWHmm1	48.66055	-123.8687	GIS_ID_Link35295	TimberWest
Youbou CW	CWHxm2	48.87254	-124.17719	GIS_ID_Link35296	TimberWest
Shaw	CWHvm1	48.98409	-124.40315	GIS_ID_Link35297	TimberWest
Youbou CW	CWHxm2	48.8716	-124.17612	GIS_ID_Link35298	TimberWest
Youbou CW	CWHxm2	48.87157	-124.17425	GIS_ID_Link35299	TimberWest
Youbou CW	CWHxm2	48.87157	-124.17478	GIS_ID_Link35300	TimberWest
Muir	CWHmm2	48.47787	-123.83415	GIS_ID_Link35301	TimberWest
Muir	CWHmm2	48.48092	-123.83914	GIS_ID_Link35302	TimberWest
Muir	CWHmm2	48.47586	-123.83116	GIS_ID_Link35303	TimberWest
Sooke River	CWHxm2	48.42966	-123.77802	GIS_ID_Link35304	TimberWest
Campbell Baikie	CWHxm2	49.88264	-125.72996	GIS_ID_Link35305	TimberWest
Campbell Baikie	CWHxm2	49.88326	-125.72924	GIS_ID_Link35306	TimberWest
Campbell Baikie	CWHxm2	49.84911	-125.65046	GIS_ID_Link35307	TimberWest
Campbell Baikie	CWHmm2	49.89985	-125.71444	GIS_ID_Link35308	TimberWest
Campbell Baikie	CWHmm2	49.89944	-125.71383	GIS_ID_Link35309	TimberWest
Campbell Baikie	CWHmm2	49.90009	-125.71386	GIS_ID_Link35310	TimberWest
Campbell Baikie	CWHmm2	49.89921	-125.71347	GIS_ID_Link35311	TimberWest
Campbell Baikie	CWHmm2	49.90016	-125.71319	GIS_ID_Link35312	TimberWest
Campbell Baikie	CWHxm2	49.8999	-125.71268	GIS_ID_Link35313	TimberWest
Campbell Baikie	CWHmm2	49.90113	-125.71276	GIS_ID_Link35314	TimberWest
Campbell Baikie	CWHmm2	49.89968	-125.71395	GIS_ID_Link35315	TimberWest
Campbell Baikie	CWHmm2	49.89995	-125.71306	GIS_ID_Link35316	TimberWest
Hawkins Creek	CWHmm2	49.83413	-125.57983	GIS_ID_Link35317	TimberWest
Hawkins Creek	CWHmm2	49.83442	-125.57989	GIS_ID_Link35318	TimberWest
Hawkins Creek	CWHmm2	49.835	-125.5801	GIS_ID_Link35319	TimberWest
Hawkins Creek	CWHmm2	49.83386	-125.58001	GIS_ID_Link35320	TimberWest
Hawkins Creek	CWHmm2	49.83443	-125.58052	GIS_ID_Link35321	TimberWest
Hawkins Creek	CWHmm2	49.83445	-125.58004	GIS_ID_Link35322	TimberWest
Hawkins Creek	CWHmm2	49.83457	-125.57992	GIS_ID_Link35323	TimberWest
Hawkins Creek	CWHmm2	49.83472	-125.57989	GIS_ID_Link35324	TimberWest
Hawkins Creek	CWHmm2	49.83423	-125.57986	GIS_ID_Link35325	TimberWest
Hawkins Creek	CWHmm2	49.83439	-125.5802	GIS_ID_Link35326	TimberWest
Campbell Baikie	CWHxm2	49.89768	-125.68675	GIS_ID_Link35327	TimberWest
Campbell Baikie	CWHxm2	49.89833	-125.6845	GIS_ID_Link35328	TimberWest
Campbell Baikie	CWHxm2	49.897	-125.68432	GIS_ID_Link35329	TimberWest
Campbell Baikie	CWHxm2	49.89974	-125.68443	GIS_ID_Link35330	TimberWest
Campbell Baikie	CWHxm2	49.89737	-125.68592	GIS_ID_Link35331	TimberWest
Campbell Baikie	CWHxm2	49.90122	-125.69603	GIS_ID_Link35332	TimberWest
Quinsam River	CWHmm2	49.8938	-125.58281	GIS_ID_Link35333	TimberWest
Quinsam River	CWHxm2	49.89305	-125.58402	GIS_ID_Link35334	TimberWest
Quinsam River	CWHmm2	49.89317	-125.58383	GIS_ID_Link35335	TimberWest
Quinsam River	CWHmm2	49.90531	-125.56293	GIS_ID_Link35336	TimberWest
Hawkins Creek	CWHmm2	49.83353	-125.58009	GIS_ID_Link35337	TimberWest
Hawkins Creek	CWHmm2	49.8343	-125.57969	GIS_ID_Link35338	TimberWest
Hawkins Creek	CMAunp	49.81341	-125.54896	GIS_ID_Link35339	TimberWest
Hawkins Creek	MHmm1	49.8129	-125.54612	GIS_ID_Link35340	TimberWest

Location (Basin)	Biogeo Zone (BGC_LABEL)	Latitude	Longitude	GIS_ID	Ownership
Hawkins Creek	MHmm1	49.81251	-125.54898	GIS_ID_Link35341	TimberWest
Hawkins Creek	MHmm1	49.81321	-125.54766	GIS_ID_Link35342	TimberWest
Hawkins Creek	MHmm1	49.81208	-125.54885	GIS_ID_Link35343	TimberWest
Campbell Baikie	CWHmm2	49.84519	-125.65108	GIS_ID_Link35344	TimberWest
Campbell Baikie	CWHmm2	49.84431	-125.65083	GIS_ID_Link35345	TimberWest
Campbell Baikie	CWHmm2	49.84483	-125.65101	GIS_ID_Link35346	TimberWest
Muir	CWHxm2	48.47006	-123.8193	GIS_ID_Link35347	TimberWest
Mckay	CWHmm2	48.93146	-124.29145	GIS_ID_Link35348	TimberWest
Cowichan Lake	CWHmm2	48.90344	-124.26902	GIS_ID_Link35349	TimberWest
Cowichan Lake	CWHmm2	48.90309	-124.2681	GIS_ID_Link35350	TimberWest
Cowichan Lake	CWHmm2	48.90395	-124.26793	GIS_ID_Link35351	TimberWest
Cowichan Lake	CWHmm2	48.90397	-124.26787	GIS_ID_Link35352	TimberWest
Cowichan Lake	CWHmm2	48.9032	-124.26888	GIS_ID_Link35353	TimberWest
Cowichan Lake	CWHmm2	48.90347	-124.2688	GIS_ID_Link35354	TimberWest
Cowichan Lake	CWHmm2	48.90385	-124.26822	GIS_ID_Link35355	TimberWest
Sooke River	CWHxm2	48.43169	-123.76355	GIS_ID_Link35356	TimberWest
Muir	CWHxm2	48.45275	-123.83466	GIS_ID_Link35357	TimberWest
Muir	CWHxm2	48.45282	-123.83415	GIS_ID_Link35358	TimberWest
Muir	CWHmm2	48.47496	-123.8283	GIS_ID_Link35359	TimberWest
Muir	CWHmm2	48.48389	-123.83338	GIS_ID_Link35360	TimberWest
Muir	CWHmm2	48.48358	-123.83249	GIS_ID_Link35361	TimberWest
Muir	CWHmm2	48.48356	-123.83278	GIS_ID_Link35362	TimberWest
Sooke River	CWHxm2	48.4294	-123.77307	GIS_ID_Link35363	TimberWest
Sooke River	CWHxm2	48.42944	-123.77234	GIS_ID_Link35364	TimberWest
Sooke River	CWHxm2	48.42961	-123.77273	GIS_ID_Link35365	TimberWest
Muir	CWHmm2	48.47658	-123.82915	GIS_ID_Link35366	TimberWest
Muir	CWHxm2	48.45079	-123.82318	GIS_ID_Link35367	TimberWest
Muir	CWHxm2	48.4506	-123.82247	GIS_ID_Link35368	TimberWest
Muir	CWHxm2	48.45095	-123.82262	GIS_ID_Link35369	TimberWest
Muir	CWHmm2	48.48707	-123.84066	GIS_ID_Link35370	TimberWest
Muir	CWHmm2	48.48696	-123.83878	GIS_ID_Link35371	TimberWest
Muir	CWHmm2	48.48625	-123.83964	GIS_ID_Link35372	TimberWest
Muir	CWHmm2	48.48381	-123.83784	GIS_ID_Link35373	TimberWest
Muir	CWHmm2	48.48804	-123.84074	GIS_ID_Link35374	TimberWest
Muir	CWHmm2	48.45905	-123.82179	GIS_ID_Link35375	TimberWest
Muir	CWHmm2	48.45897	-123.82147	GIS_ID_Link35376	TimberWest
Muir	CWHxm2	48.45955	-123.82192	GIS_ID_Link35377	TimberWest
Muir	CWHmm2	48.45909	-123.82171	GIS_ID_Link35378	TimberWest
Muir	CWHmm2	48.4589	-123.82156	GIS_ID_Link35379	TimberWest
Haslam Creek	CWHxm2	49.0275	-124.08204	GIS_ID_Link35380	TimberWest
Campbell Ranald	CWHxm2	49.95154	-125.64576	GIS_ID_Link35381	TimberWest
Campbell Ranald	CWHxm2	49.95011	-125.6447	GIS_ID_Link35382	TimberWest
Campbell Ranald	CWHxm2	49.95041	-125.64443	GIS_ID_Link35383	TimberWest
Campbell Ranald	CWHxm2	49.95243	-125.64659	GIS_ID_Link35384	TimberWest
Campbell Ranald	CWHxm2	49.95126	-125.64522	GIS_ID_Link35385	TimberWest
Campbell Ranald	CWHxm2	49.95202	-125.64665	GIS_ID_Link35386	TimberWest
Campbell Ranald	CWHxm2	49.9492	-125.64305	GIS_ID_Link35387	TimberWest
Campbell Ranald	CWHxm2	49.95033	-125.64098	GIS_ID_Link35388	TimberWest
Campbell Ranald	CWHxm2	49.95196	-125.64565	GIS_ID_Link35389	TimberWest
Campbell Ranald	CWHxm2	49.95212	-125.64559	GIS_ID_Link35390	TimberWest
Campbell Ranald	CWHxm2	49.94965	-125.64123	GIS_ID_Link35391	TimberWest

Location (Basin)	Biogeo Zone (BGC_LABEL)	Latitude	Longitude	GIS_ID	Ownership
Campbell Ranald	CWHxm2	49.95113	-125.6422	GIS_ID_Link35392	TimberWest
Campbell Ranald	CWHxm2	49.95046	-125.6416	GIS_ID_Link35393	TimberWest
Campbell Ranald	CWHxm2	49.95101	-125.64368	GIS_ID_Link35394	TimberWest
Campbell Ranald	CWHxm2	49.95245	-125.64633	GIS_ID_Link35395	TimberWest
Campbell Ranald	CWHxm2	49.94899	-125.64206	GIS_ID_Link35396	TimberWest
Campbell Ranald	CWHxm2	49.95233	-125.64582	GIS_ID_Link35397	TimberWest
Campbell Ranald	CWHxm2	49.95254	-125.64626	GIS_ID_Link35398	TimberWest
Campbell Ranald	CWHxm2	49.95121	-125.64366	GIS_ID_Link35399	TimberWest
Campbell Ranald	CWHxm2	49.95089	-125.64378	GIS_ID_Link35400	TimberWest
Campbell Ranald	CWHxm2	49.95167	-125.64587	GIS_ID_Link35401	TimberWest
Campbell Ranald	CWHxm2	49.95179	-125.64556	GIS_ID_Link35402	TimberWest
Campbell Ranald	CWHxm2	49.95194	-125.64537	GIS_ID_Link35403	TimberWest
Campbell Ranald	CWHxm2	49.95085	-125.642	GIS_ID_Link35404	TimberWest
Nanaimo Whiskey Jack CW	CWHmm2	49.02951	-124.0921	GIS_ID_Link35405	TimberWest
Nixon	CWHxm2	48.8749	-124.42886	GIS_ID_Link35406	TimberWest
Nixon	CWHxm2	48.87331	-124.43276	GIS_ID_Link35407	TimberWest
Nixon	CWHxm2	48.87513	-124.42931	GIS_ID_Link35408	TimberWest
Nixon	CWHxm2	48.87535	-124.42983	GIS_ID_Link35409	TimberWest
Nixon	CWHxm2	48.87596	-124.43072	GIS_ID_Link35410	TimberWest
Nixon	CWHxm2	48.87593	-124.43143	GIS_ID_Link35411	TimberWest
Nixon	CWHxm2	48.87426	-124.43386	GIS_ID_Link35412	TimberWest
Nixon	CWHxm2	48.87532	-124.43282	GIS_ID_Link35413	TimberWest
Nixon	CWHxm2	48.87363	-124.43404	GIS_ID_Link35414	TimberWest
Nixon	CWHxm2	48.87488	-124.43373	GIS_ID_Link35415	TimberWest
Nixon	CWHxm2	48.87492	-124.43344	GIS_ID_Link35416	TimberWest
Nixon	CWHxm2	48.87472	-124.43372	GIS_ID_Link35417	TimberWest
Nixon	CWHxm2	48.87488	-124.43241	GIS_ID_Link35418	TimberWest
Nixon	CWHxm2	48.87499	-124.43289	GIS_ID_Link35419	TimberWest
Nixon	CWHxm2	48.87472	-124.43326	GIS_ID_Link35420	TimberWest
Nixon	CWHxm2	48.87444	-124.43312	GIS_ID_Link35421	TimberWest
Nixon	CWHxm2	48.8753	-124.43138	GIS_ID_Link35422	TimberWest
Nixon	CWHxm2	48.87437	-124.43122	GIS_ID_Link35423	TimberWest
Nixon	CWHxm2	48.8736	-124.43278	GIS_ID_Link35424	TimberWest
Nixon	CWHxm2	48.87404	-124.43312	GIS_ID_Link35425	TimberWest
Nixon	CWHxm2	48.8756	-124.43053	GIS_ID_Link35426	TimberWest
Nixon	CWHxm2	48.87514	-124.43062	GIS_ID_Link35427	TimberWest
Nixon	CWHxm2	48.87458	-124.43192	GIS_ID_Link35428	TimberWest
Nixon	CWHxm2	48.87314	-124.43425	GIS_ID_Link35429	TimberWest
Nixon	CWHxm2	48.87337	-124.43377	GIS_ID_Link35430	TimberWest
Nixon	CWHxm2	48.8732	-124.43386	GIS_ID_Link35431	TimberWest
Nixon	CWHxm2	48.87475	-124.43148	GIS_ID_Link35432	TimberWest
Nixon	CWHxm2	48.87494	-124.43084	GIS_ID_Link35433	TimberWest
Nixon	CWHxm2	48.87354	-124.43362	GIS_ID_Link35434	TimberWest
Nixon	CWHxm2	48.87421	-124.43266	GIS_ID_Link35435	TimberWest
Nixon	CWHxm2	48.87566	-124.43013	GIS_ID_Link35436	TimberWest
Nixon	CWHxm2	48.87494	-124.43193	GIS_ID_Link35437	TimberWest
Nixon	CWHxm2	48.87377	-124.43386	GIS_ID_Link35438	TimberWest
Nixon	CWHxm2	48.87301	-124.43403	GIS_ID_Link35439	TimberWest
Nixon	CWHxm2	48.87309	-124.43397	GIS_ID_Link35440	TimberWest
Nixon	CWHxm2	48.87409	-124.433	GIS_ID_Link35441	TimberWest
Nixon	CWHxm2	48.87379	-124.43271	GIS_ID_Link35442	TimberWest

Location (Basin)	Biogeo Zone (BGC_LABEL)	Latitude	Longitude	GIS_ID	Ownership
Nixon	CWHxm2	48.87587	-124.43051	GIS_ID_Link35443	TimberWest
Nixon	CWHxm2	48.87559	-124.42998	GIS_ID_Link35444	TimberWest
Nixon	CWHxm2	48.87569	-124.43217	GIS_ID_Link35445	TimberWest
Nixon	CWHxm2	48.87583	-124.43233	GIS_ID_Link35446	TimberWest
Nixon	CWHxm2	48.8757	-124.43162	GIS_ID_Link35447	TimberWest
Nixon	CWHxm2	48.87581	-124.43136	GIS_ID_Link35448	TimberWest
Nixon	CWHxm2	48.87487	-124.42896	GIS_ID_Link35449	TimberWest
Nixon	CWHxm2	48.87534	-124.42954	GIS_ID_Link35450	TimberWest
Nixon	CWHxm2	48.87594	-124.43092	GIS_ID_Link35451	TimberWest
Nixon	CWHxm2	48.87487	-124.4326	GIS_ID_Link35452	TimberWest
Nixon	CWHxm2	48.87483	-124.43375	GIS_ID_Link35453	TimberWest
Nixon	CWHxm2	48.87379	-124.43221	GIS_ID_Link35454	TimberWest
Nixon	CWHxm2	48.87447	-124.43357	GIS_ID_Link35455	TimberWest
Nixon	CWHxm2	48.87454	-124.43364	GIS_ID_Link35456	TimberWest
Nixon	CWHxm2	48.87495	-124.43331	GIS_ID_Link35457	TimberWest
Nixon	CWHxm2	48.87473	-124.43324	GIS_ID_Link35458	TimberWest
Muir	CWHmm1	48.47419	-123.92719	GIS_ID_Link35459	TimberWest
Muir	CWHmm1	48.47469	-123.92578	GIS_ID_Link35460	TimberWest
Muir	CWHmm1	48.47541	-123.92355	GIS_ID_Link35461	TimberWest
Campbell Baikie	CWHmm2	49.85429	-125.658	GIS_ID_Link35462	TimberWest
Campbell Baikie	CWHmm2	49.84699	-125.65258	GIS_ID_Link35463	TimberWest
Oyster Upper CW	CMAunp	49.74371	-125.51473	GIS_ID_Link35464	TimberWest
Oyster Upper CW	CMAunp	49.7457	-125.51437	GIS_ID_Link35465	TimberWest
Oyster Upper CW	MHmm1	49.7476	-125.51366	GIS_ID_Link35466	TimberWest
Oyster Upper CW	MHmm1	49.74849	-125.51362	GIS_ID_Link35467	TimberWest
Oyster Upper CW	MHmm1	49.74724	-125.5141	GIS_ID_Link35468	TimberWest
Oyster Upper CW	CMAunp	49.74376	-125.51489	GIS_ID_Link35469	TimberWest
Oyster Upper CW	CMAunp	49.74455	-125.51485	GIS_ID_Link35470	TimberWest
Quinsam River	CWHmm2	49.84621	-125.59179	GIS_ID_Link35471	TimberWest
Campbell Upper	MHmm1	49.72801	-125.52203	GIS_ID_Link35472	TimberWest
Campbell Upper	MHmm1	49.72737	-125.52234	GIS_ID_Link35473	TimberWest
Campbell Upper	MHmm1	49.72847	-125.5208	GIS_ID_Link35474	TimberWest
Campbell Baikie	CWHmm2	49.85516	-125.66239	GIS_ID_Link35475	TimberWest
Campbell Baikie	CWHmm2	49.85535	-125.66122	GIS_ID_Link35476	TimberWest
Campbell Baikie	CWHmm2	49.85568	-125.66107	GIS_ID_Link35477	TimberWest
Campbell Baikie	MHmm1	49.85435	-125.69164	GIS_ID_Link35478	TimberWest
Hawkins Creek	MHmm1	49.80746	-125.54902	GIS_ID_Link35479	TimberWest
Hawkins Creek	MHmm1	49.8072	-125.55129	GIS_ID_Link35480	TimberWest
Hawkins Creek	MHmm1	49.80706	-125.5511	GIS_ID_Link35481	TimberWest
Hawkins Creek	MHmm1	49.80742	-125.54934	GIS_ID_Link35482	TimberWest
Hawkins Creek	MHmm1	49.82052	-125.52647	GIS_ID_Link35483	TimberWest
Hawkins Creek	MHmm1	49.81964	-125.5274	GIS_ID_Link35484	TimberWest
Campbell Upper	MHmm1	49.7913	-125.56984	GIS_ID_Link35485	TimberWest
Campbell Upper	MHmm1	49.79164	-125.56814	GIS_ID_Link35486	TimberWest
Campbell Upper	MHmm1	49.79136	-125.56969	GIS_ID_Link35487	TimberWest
Hawkins Creek	MHmm1	49.82797	-125.54025	GIS_ID_Link35488	TimberWest
Hawkins Creek	MHmm1	49.80313	-125.52457	GIS_ID_Link35489	TimberWest
Campbell Baikie	MHmm1	49.84752	-125.66891	GIS_ID_Link35490	TimberWest
Campbell Middle	MHmm1	49.90683	-125.7327	GIS_ID_Link35491	TimberWest
Campbell Middle	MHmm1	49.9069	-125.73287	GIS_ID_Link35492	TimberWest
Campbell Upper	MHmm1	49.73598	-125.52603	GIS_ID_Link35493	TimberWest

Location (Basin)	Biogeo Zone (BGC_LABEL)	Latitude	Longitude	GIS_ID	Ownership
Campbell Upper	MHmm1	49.73638	-125.52531	GIS_ID_Link35494	TimberWest
Campbell Upper	MHmm1	49.73594	-125.52603	GIS_ID_Link35495	TimberWest
Campbell Upper	MHmm1	49.73597	-125.52577	GIS_ID_Link35496	TimberWest
Campbell Baikie	MHmm1	49.84552	-125.66327	GIS_ID_Link35497	TimberWest
Quinsam River	CWHmm2	49.84322	-125.59785	GIS_ID_Link35498	TimberWest
Quinsam River	CWHmm2	49.84521	-125.59347	GIS_ID_Link35499	TimberWest
Quinsam River	MHmm1	49.84379	-125.59453	GIS_ID_Link35500	TimberWest
Hawkins Creek	MHmm1	49.83183	-125.54238	GIS_ID_Link35501	TimberWest
Hawkins Creek	CMAunp	49.81956	-125.55008	GIS_ID_Link35502	TimberWest
Hawkins Creek	MHmm1	49.82147	-125.55109	GIS_ID_Link35503	TimberWest
Hawkins Creek	MHmm1	49.82117	-125.55026	GIS_ID_Link35504	TimberWest
Hawkins Creek	CMAunp	49.81986	-125.54914	GIS_ID_Link35505	TimberWest
Hawkins Creek	MHmm1	49.82135	-125.55024	GIS_ID_Link35506	TimberWest
Hawkins Creek	MHmm1	49.8214	-125.55098	GIS_ID_Link35507	TimberWest
Campbell Baikie	CWHmm2	49.85064	-125.66112	GIS_ID_Link35508	TimberWest
Hawkins Creek	CMAunp	49.803	-125.52915	GIS_ID_Link35509	TimberWest
Hawkins Creek	CMAunp	49.80312	-125.52921	GIS_ID_Link35510	TimberWest
Hawkins Creek	CMAunp	49.8035	-125.52957	GIS_ID_Link35511	TimberWest
Hawkins Creek	MHmm1	49.80332	-125.52799	GIS_ID_Link35512	TimberWest
Hawkins Creek	CMAunp	49.80325	-125.52926	GIS_ID_Link35513	TimberWest
Hawkins Creek	MHmm1	49.8041	-125.55592	GIS_ID_Link35514	TimberWest
Hawkins Creek	MHmm1	49.8041	-125.55558	GIS_ID_Link35515	TimberWest
Hawkins Creek	MHmm1	49.80389	-125.55576	GIS_ID_Link35516	TimberWest
Hawkins Creek	MHmm1	49.8047	-125.55739	GIS_ID_Link35517	TimberWest
Hawkins Creek	MHmm1	49.80522	-125.55695	GIS_ID_Link35518	TimberWest
Hawkins Creek	MHmm1	49.8057	-125.55536	GIS_ID_Link35519	TimberWest
Hawkins Creek	MHmm1	49.80362	-125.55765	GIS_ID_Link35520	TimberWest
Hawkins Creek	MHmm1	49.80314	-125.55799	GIS_ID_Link35521	TimberWest
Hawkins Creek	MHmm1	49.80404	-125.55575	GIS_ID_Link35522	TimberWest
Hawkins Creek	MHmm1	49.80508	-125.55702	GIS_ID_Link35523	TimberWest
Hawkins Creek	MHmm1	49.80553	-125.55655	GIS_ID_Link35524	TimberWest
Hawkins Creek	MHmm1	49.80481	-125.5572	GIS_ID_Link35525	TimberWest
Hawkins Creek	MHmm1	49.80421	-125.55689	GIS_ID_Link35526	TimberWest
Campbell Middle	MHmm1	49.90407	-125.73609	GIS_ID_Link35527	TimberWest
Campbell Baikie	MHmm1	49.89811	-125.73343	GIS_ID_Link35528	TimberWest
Campbell Baikie	MHmm1	49.89819	-125.73468	GIS_ID_Link35529	TimberWest
Campbell Baikie	MHmm1	49.89804	-125.73468	GIS_ID_Link35530	TimberWest
Quinsam Iron	MHmm1	49.83726	-125.50591	GIS_ID_Link35531	TimberWest
Quinsam Iron	MHmm1	49.83737	-125.50437	GIS_ID_Link35532	TimberWest
Campbell Upper	MHmm1	49.73903	-125.52284	GIS_ID_Link35533	TimberWest
Campbell Upper	MHmm1	49.73916	-125.52251	GIS_ID_Link35534	TimberWest
Campbell Upper	MHmm1	49.73741	-125.52474	GIS_ID_Link35535	TimberWest
Campbell Upper	MHmm1	49.73757	-125.52505	GIS_ID_Link35536	TimberWest
Campbell Upper	MHmm1	49.73841	-125.52413	GIS_ID_Link35537	TimberWest
Campbell Upper	MHmm1	49.73905	-125.52263	GIS_ID_Link35538	TimberWest
Campbell Upper	MHmm1	49.73897	-125.52295	GIS_ID_Link35539	TimberWest
Campbell Upper	MHmm1	49.73798	-125.5245	GIS_ID_Link35540	TimberWest
Campbell Upper	MHmm1	49.73761	-125.52503	GIS_ID_Link35541	TimberWest
Hawkins Creek	MHmm1	49.8275	-125.54525	GIS_ID_Link35542	TimberWest
Hawkins Creek	CMAunp	49.79985	-125.53168	GIS_ID_Link35543	TimberWest
Hawkins Creek	MHmm1	49.80022	-125.52816	GIS_ID_Link35544	TimberWest

Location (Basin)	Biogeo Zone (BGC_LABEL)	Latitude	Longitude	GIS_ID	Ownership
Hawkins Creek	CMAunp	49.79911	-125.53276	GIS_ID_Link35545	TimberWest
Hawkins Creek	MHmm1	49.79956	-125.53076	GIS_ID_Link35546	TimberWest
Hawkins Creek	MHmm1	49.79961	-125.52805	GIS_ID_Link35547	TimberWest
Oyster Upper CW	MHmm1	49.80182	-125.52269	GIS_ID_Link35548	TimberWest
Oyster Upper CW	MHmm1	49.80142	-125.52379	GIS_ID_Link35549	TimberWest
Oyster Upper CW	MHmm1	49.80148	-125.52185	GIS_ID_Link35550	TimberWest
Oyster Upper CW	MHmm1	49.80149	-125.52224	GIS_ID_Link35551	TimberWest
Hawkins Creek	MHmm1	49.834	-125.55921	GIS_ID_Link35552	TimberWest
Hawkins Creek	MHmm1	49.83218	-125.56124	GIS_ID_Link35553	TimberWest
Hawkins Creek	MHmm1	49.82267	-125.55315	GIS_ID_Link35554	TimberWest
Hawkins Creek	MHmm1	49.82393	-125.55393	GIS_ID_Link35555	TimberWest
Hawkins Creek	MHmm1	49.82261	-125.55393	GIS_ID_Link35556	TimberWest
Hawkins Creek	MHmm1	49.82211	-125.55243	GIS_ID_Link35557	TimberWest
Hawkins Creek	MHmm1	49.82303	-125.55443	GIS_ID_Link35558	TimberWest
Hawkins Creek	MHmm1	49.8219	-125.55311	GIS_ID_Link35559	TimberWest
Hawkins Creek	MHmm1	49.82391	-125.55497	GIS_ID_Link35560	TimberWest
Hawkins Creek	MHmm1	49.82385	-125.55378	GIS_ID_Link35561	TimberWest
Hawkins Creek	MHmm1	49.82262	-125.55327	GIS_ID_Link35562	TimberWest
Hawkins Creek	MHmm1	49.82259	-125.55342	GIS_ID_Link35563	TimberWest
Hawkins Creek	MHmm1	49.82147	-125.55289	GIS_ID_Link35564	TimberWest
Hawkins Creek	MHmm1	49.82216	-125.5525	GIS_ID_Link35565	TimberWest
Hawkins Creek	MHmm1	49.82342	-125.55459	GIS_ID_Link35566	TimberWest
Hawkins Creek	MHmm1	49.82145	-125.55178	GIS_ID_Link35567	TimberWest
Hawkins Creek	MHmm1	49.8394	-125.52305	GIS_ID_Link35568	TimberWest
Hawkins Creek	MHmm1	49.83986	-125.51927	GIS_ID_Link35569	TimberWest
Hawkins Creek	MHmm1	49.83992	-125.5194	GIS_ID_Link35570	TimberWest
Campbell Middle	MHmm1	49.90226	-125.73319	GIS_ID_Link35571	TimberWest
Campbell Middle	MHmm1	49.90163	-125.73445	GIS_ID_Link35572	TimberWest
Campbell Middle	MHmm1	49.90217	-125.73585	GIS_ID_Link35573	TimberWest
Campbell Middle	MHmm1	49.90232	-125.73333	GIS_ID_Link35574	TimberWest
Campbell Middle	MHmm1	49.90188	-125.7347	GIS_ID_Link35575	TimberWest
Hawkins Creek	MHmm1	49.81471	-125.52625	GIS_ID_Link35576	TimberWest
Hawkins Creek	MHmm1	49.81473	-125.52574	GIS_ID_Link35577	TimberWest
Hawkins Creek	MHmm1	49.8151	-125.52782	GIS_ID_Link35578	TimberWest
Hawkins Creek	MHmm1	49.81459	-125.52734	GIS_ID_Link35579	TimberWest
Hawkins Creek	MHmm1	49.81596	-125.52928	GIS_ID_Link35580	TimberWest
Hawkins Creek	MHmm1	49.81446	-125.52801	GIS_ID_Link35581	TimberWest
Hawkins Creek	MHmm1	49.81543	-125.5288	GIS_ID_Link35582	TimberWest
Hawkins Creek	MHmm1	49.81488	-125.53018	GIS_ID_Link35583	TimberWest
Hawkins Creek	MHmm1	49.81459	-125.52935	GIS_ID_Link35584	TimberWest
Hawkins Creek	MHmm1	49.81487	-125.52888	GIS_ID_Link35585	TimberWest
Hawkins Creek	MHmm1	49.81483	-125.52628	GIS_ID_Link35586	TimberWest
Hawkins Creek	MHmm1	49.8149	-125.52806	GIS_ID_Link35587	TimberWest
Hawkins Creek	MHmm1	49.81577	-125.5293	GIS_ID_Link35588	TimberWest
Hawkins Creek	MHmm1	49.81446	-125.52992	GIS_ID_Link35589	TimberWest
Hawkins Creek	MHmm1	49.82435	-125.54289	GIS_ID_Link35590	TimberWest
Hawkins Creek	CWHmm2	49.83684	-125.55733	GIS_ID_Link35591	TimberWest
Hawkins Creek	MHmm1	49.81334	-125.52062	GIS_ID_Link35592	TimberWest
Hawkins Creek	MHmm1	49.82574	-125.54124	GIS_ID_Link35593	TimberWest
Quinsam Iron	MHmm1	49.82203	-125.51287	GIS_ID_Link35594	TimberWest
Campbell Middle	MHmm1	49.89913	-125.7457	GIS_ID_Link35595	TimberWest

Location (Basin)	Biogeo Zone (BGC_LABEL)	Latitude	Longitude	GIS_ID	Ownership
Hawkins Creek	MHmm1	49.84221	-125.51749	GIS_ID_Link35596	TimberWest
Hawkins Creek	MHmm1	49.84157	-125.52165	GIS_ID_Link35597	TimberWest
Hawkins Creek	MHmm1	49.84038	-125.52086	GIS_ID_Link35598	TimberWest
Hawkins Creek	MHmm1	49.84292	-125.51905	GIS_ID_Link35599	TimberWest
Hawkins Creek	MHmm1	49.84166	-125.51786	GIS_ID_Link35600	TimberWest
Hawkins Creek	MHmm1	49.84163	-125.52107	GIS_ID_Link35601	TimberWest
Hawkins Creek	MHmm1	49.8416	-125.51853	GIS_ID_Link35602	TimberWest
Hawkins Creek	MHmm1	49.8409	-125.51867	GIS_ID_Link35603	TimberWest
Hawkins Creek	MHmm1	49.84248	-125.51763	GIS_ID_Link35604	TimberWest
Hawkins Creek	MHmm1	49.84149	-125.51946	GIS_ID_Link35605	TimberWest
Hawkins Creek	MHmm1	49.84104	-125.51986	GIS_ID_Link35606	TimberWest
Hawkins Creek	MHmm1	49.84128	-125.51809	GIS_ID_Link35607	TimberWest
Hawkins Creek	MHmm1	49.84152	-125.52158	GIS_ID_Link35608	TimberWest
Hawkins Creek	MHmm1	49.8416	-125.51853	GIS_ID_Link35609	TimberWest
Hawkins Creek	MHmm1	49.84091	-125.52012	GIS_ID_Link35610	TimberWest
Hawkins Creek	MHmm1	49.82481	-125.55634	GIS_ID_Link35611	TimberWest
Hawkins Creek	MHmm1	49.82432	-125.55715	GIS_ID_Link35612	TimberWest
Hawkins Creek	MHmm1	49.82431	-125.55701	GIS_ID_Link35613	TimberWest
Hawkins Creek	CWHmm2	49.84397	-125.55487	GIS_ID_Link35614	TimberWest
Hawkins Creek	CWHmm2	49.83799	-125.55863	GIS_ID_Link35615	TimberWest
Hawkins Creek	MHmm1	49.81176	-125.52314	GIS_ID_Link35616	TimberWest
Hawkins Creek	MHmm1	49.81271	-125.52368	GIS_ID_Link35617	TimberWest
Hawkins Creek	MHmm1	49.8113	-125.52388	GIS_ID_Link35618	TimberWest
Hawkins Creek	MHmm1	49.81051	-125.52265	GIS_ID_Link35619	TimberWest
Hawkins Creek	MHmm1	49.81259	-125.52404	GIS_ID_Link35620	TimberWest
Hawkins Creek	MHmm1	49.81105	-125.52271	GIS_ID_Link35621	TimberWest
Hawkins Creek	MHmm1	49.81222	-125.52323	GIS_ID_Link35622	TimberWest
Hawkins Creek	MHmm1	49.81142	-125.52366	GIS_ID_Link35623	TimberWest
Hawkins Creek	CWHmm2	49.84559	-125.52991	GIS_ID_Link35624	TimberWest
Quinsam Iron	MHmm1	49.82047	-125.51082	GIS_ID_Link35625	TimberWest
Campbell Upper	CWHmm2	49.71709	-125.51843	GIS_ID_Link35626	TimberWest
Campbell Upper	CWHmm2	49.71749	-125.51908	GIS_ID_Link35627	TimberWest
Campbell Upper	CWHmm2	49.71739	-125.51959	GIS_ID_Link35628	TimberWest
Campbell Upper	CWHmm2	49.72018	-125.52422	GIS_ID_Link35629	TimberWest
Campbell Upper	CWHmm2	49.71716	-125.51952	GIS_ID_Link35630	TimberWest
Campbell Upper	CWHmm2	49.71781	-125.52015	GIS_ID_Link35631	TimberWest
Campbell Upper	CWHmm2	49.71941	-125.52232	GIS_ID_Link35632	TimberWest
Campbell Upper	CWHmm2	49.71897	-125.5205	GIS_ID_Link35633	TimberWest
Campbell Upper	CWHmm2	49.71844	-125.52321	GIS_ID_Link35634	TimberWest
Campbell Upper	CWHmm2	49.71944	-125.52441	GIS_ID_Link35635	TimberWest
Campbell Upper	CWHmm2	49.71757	-125.52158	GIS_ID_Link35636	TimberWest
Campbell Upper	CWHmm2	49.71686	-125.52126	GIS_ID_Link35637	TimberWest
Campbell Upper	CWHmm2	49.71751	-125.52222	GIS_ID_Link35638	TimberWest
Campbell Upper	CWHmm2	49.71955	-125.52389	GIS_ID_Link35639	TimberWest
Campbell Upper	CWHmm2	49.72002	-125.52381	GIS_ID_Link35640	TimberWest
Campbell Upper	CWHmm2	49.71708	-125.52135	GIS_ID_Link35641	TimberWest
Campbell Upper	CWHmm2	49.71955	-125.52523	GIS_ID_Link35642	TimberWest
Campbell Upper	CWHmm2	49.71739	-125.52109	GIS_ID_Link35643	TimberWest
Campbell Upper	CWHmm2	49.71836	-125.52132	GIS_ID_Link35644	TimberWest
Campbell Upper	CWHmm2	49.71888	-125.52077	GIS_ID_Link35645	TimberWest
Campbell Upper	CWHmm2	49.71844	-125.52164	GIS_ID_Link35646	TimberWest

Location (Basin)	Biogeo Zone (BGC_LABEL)	Latitude	Longitude	GIS_ID	Ownership
Campbell Upper	CWHmm2	49.7187	-125.52158	GIS_ID_Link35647	TimberWest
Campbell Upper	CWHmm2	49.71914	-125.52352	GIS_ID_Link35648	TimberWest
Campbell Upper	CWHmm2	49.7174	-125.5201	GIS_ID_Link35649	TimberWest
Campbell Upper	CWHmm2	49.7196	-125.52488	GIS_ID_Link35650	TimberWest
Campbell Upper	CWHmm2	49.71833	-125.52178	GIS_ID_Link35651	TimberWest
Campbell Upper	CWHmm2	49.72015	-125.52365	GIS_ID_Link35652	TimberWest
Campbell Upper	CWHmm2	49.71753	-125.51889	GIS_ID_Link35653	TimberWest
Campbell Upper	CWHmm2	49.71734	-125.51969	GIS_ID_Link35654	TimberWest
Campbell Upper	CWHmm2	49.71692	-125.52113	GIS_ID_Link35655	TimberWest
Campbell Upper	CWHmm2	49.71791	-125.52166	GIS_ID_Link35656	TimberWest
Campbell Upper	CWHmm2	49.71758	-125.52156	GIS_ID_Link35657	TimberWest
Campbell Upper	CWHmm2	49.71755	-125.52229	GIS_ID_Link35658	TimberWest
Campbell Upper	CWHmm2	49.71708	-125.52126	GIS_ID_Link35659	TimberWest
Campbell Upper	CWHmm2	49.72003	-125.52374	GIS_ID_Link35660	TimberWest
Campbell Upper	CWHmm2	49.71952	-125.52361	GIS_ID_Link35661	TimberWest
Campbell Upper	CWHmm2	49.71966	-125.5243	GIS_ID_Link35662	TimberWest
Campbell Upper	CWHmm2	49.71838	-125.52134	GIS_ID_Link35663	TimberWest
Campbell Lower	CWHmm2	49.98993	-125.68015	GIS_ID_Link35664	TimberWest
Campbell Lower	CWHmm2	49.99003	-125.68451	GIS_ID_Link35665	TimberWest
Campbell Lower	CWHmm2	49.98972	-125.68169	GIS_ID_Link35666	TimberWest
Campbell Lower	CWHmm2	49.98978	-125.68087	GIS_ID_Link35667	TimberWest
Campbell Lower	CWHmm2	49.98982	-125.68215	GIS_ID_Link35668	TimberWest
Campbell Lower	CWHmm2	49.98963	-125.68362	GIS_ID_Link35669	TimberWest
Campbell Lower	CWHmm2	49.99074	-125.6821	GIS_ID_Link35670	TimberWest
Campbell Lower	CWHmm2	49.99001	-125.68213	GIS_ID_Link35671	TimberWest
Campbell Lower	CWHmm2	49.98983	-125.68038	GIS_ID_Link35672	TimberWest
Campbell Lower	CWHmm2	49.9904	-125.68434	GIS_ID_Link35673	TimberWest
Hawkins Creek	MHmm1	49.81389	-125.51879	GIS_ID_Link35674	TimberWest
Campbell Middle	MHmm1	49.89614	-125.73576	GIS_ID_Link35675	TimberWest
Campbell Middle	MHmm1	49.89727	-125.7354	GIS_ID_Link35676	TimberWest
Hawkins Creek	MHmm1	49.81243	-125.54034	GIS_ID_Link35677	TimberWest
Hawkins Creek	MHmm1	49.81317	-125.53984	GIS_ID_Link35678	TimberWest
Hawkins Creek	MHmm1	49.80748	-125.54146	GIS_ID_Link35679	TimberWest
Hawkins Creek	MHmm1	49.80765	-125.54127	GIS_ID_Link35680	TimberWest
Hawkins Creek	MHmm1	49.80656	-125.54249	GIS_ID_Link35681	TimberWest
Hawkins Creek	MHmm1	49.80866	-125.54057	GIS_ID_Link35682	TimberWest
Hawkins Creek	MHmm1	49.80714	-125.54273	GIS_ID_Link35683	TimberWest
Hawkins Creek	MHmm1	49.80647	-125.54496	GIS_ID_Link35684	TimberWest
Hawkins Creek	MHmm1	49.80938	-125.53986	GIS_ID_Link35685	TimberWest
Hawkins Creek	MHmm1	49.81028	-125.54012	GIS_ID_Link35686	TimberWest
Hawkins Creek	MHmm1	49.81306	-125.54002	GIS_ID_Link35687	TimberWest
Hawkins Creek	MHmm1	49.81218	-125.54017	GIS_ID_Link35688	TimberWest
Hawkins Creek	MHmm1	49.81357	-125.54016	GIS_ID_Link35689	TimberWest
Hawkins Creek	MHmm1	49.80828	-125.54184	GIS_ID_Link35690	TimberWest
Hawkins Creek	MHmm1	49.8094	-125.54019	GIS_ID_Link35691	TimberWest
Hawkins Creek	MHmm1	49.80997	-125.53986	GIS_ID_Link35692	TimberWest
Hawkins Creek	MHmm1	49.81281	-125.54093	GIS_ID_Link35693	TimberWest
Hawkins Creek	MHmm1	49.81356	-125.53959	GIS_ID_Link35694	TimberWest
Hawkins Creek	MHmm1	49.80715	-125.54219	GIS_ID_Link35695	TimberWest
Hawkins Creek	MHmm1	49.80986	-125.51073	GIS_ID_Link35696	TimberWest
Hawkins Creek	MHmm1	49.82179	-125.5474	GIS_ID_Link35697	TimberWest

Location (Basin)	Biogeo Zone (BGC_LABEL)	Latitude	Longitude	GIS_ID	Ownership
Hawkins Creek	MHmm1	49.82168	-125.54563	GIS_ID_Link35698	TimberWest
Hawkins Creek	MHmm1	49.82171	-125.54704	GIS_ID_Link35699	TimberWest
Muir	CWHmm2	48.487	-123.84674	GIS_ID_Link35700	TimberWest
Muir	CWHmm2	48.47902	-123.83229	GIS_ID_Link35701	TimberWest
Muir	CWHmm2	48.48846	-123.84907	GIS_ID_Link35702	TimberWest
Jordan Upper	CWHmm2	48.49484	-123.84035	GIS_ID_Link35703	TimberWest
Muir	CWHmm2	48.49393	-123.83894	GIS_ID_Link35704	TimberWest
Muir	CWHmm2	48.49366	-123.84077	GIS_ID_Link35705	TimberWest
Muir	CWHmm2	48.47945	-123.83517	GIS_ID_Link35706	TimberWest
Muir	CWHxm2	48.47309	-123.82452	GIS_ID_Link35707	TimberWest
Muir	CWHxm2	48.47392	-123.82399	GIS_ID_Link35708	TimberWest
French Creek CW	CWHxm2	49.25807	-124.50162	GIS_ID_Link35709	TimberWest
French Creek CW	CWHxm2	49.25767	-124.5017	GIS_ID_Link35710	TimberWest
Englishman Lower CW	CWHmm2	49.23831	-124.42714	GIS_ID_Link35711	TimberWest
Englishman Lower CW	CWHmm2	49.23905	-124.42651	GIS_ID_Link35712	TimberWest
Englishman Lower CW	CWHxm2	49.24199	-124.42038	GIS_ID_Link35713	TimberWest
Englishman Lower CW	CWHxm2	49.24253	-124.42294	GIS_ID_Link35714	TimberWest
Englishman Lower CW	CWHxm2	49.24235	-124.42275	GIS_ID_Link35715	TimberWest
Englishman Lower CW	CWHxm2	49.24064	-124.42575	GIS_ID_Link35716	TimberWest
Englishman Lower CW	CWHxm2	49.24112	-124.42553	GIS_ID_Link35717	TimberWest
Englishman Lower CW	CWHxm2	49.24104	-124.42223	GIS_ID_Link35718	TimberWest
Englishman Lower CW	CWHxm2	49.24103	-124.4244	GIS_ID_Link35719	TimberWest
Englishman Lower CW	CWHxm2	49.24177	-124.42507	GIS_ID_Link35720	TimberWest
Englishman Lower CW	CWHxm2	49.24039	-124.42579	GIS_ID_Link35721	TimberWest
Englishman Lower CW	CWHxm2	49.24073	-124.42583	GIS_ID_Link35722	TimberWest
Englishman Lower CW	CWHxm2	49.2417	-124.42525	GIS_ID_Link35723	TimberWest
Englishman Lower CW	CWHxm2	49.23977	-124.42564	GIS_ID_Link35724	TimberWest
Englishman Lower CW	CWHxm2	49.2418	-124.42059	GIS_ID_Link35725	TimberWest
Englishman Lower CW	CWHmm2	49.2387	-124.42691	GIS_ID_Link35726	TimberWest
Englishman Lower CW	CWHmm2	49.23818	-124.42736	GIS_ID_Link35727	TimberWest
Englishman Lower CW	CWHxm2	49.24013	-124.42574	GIS_ID_Link35728	TimberWest
Englishman Lower CW	CWHxm2	49.24108	-124.42544	GIS_ID_Link35729	TimberWest
Englishman Lower CW	CWHxm2	49.24126	-124.42326	GIS_ID_Link35730	TimberWest
Englishman Lower CW	CWHxm2	49.24167	-124.4252	GIS_ID_Link35731	TimberWest
Englishman Lower CW	CWHxm2	49.24068	-124.42575	GIS_ID_Link35732	TimberWest
Englishman Lower CW	CWHxm2	49.24034	-124.42584	GIS_ID_Link35733	TimberWest
Englishman Lower CW	CWHxm2	49.24001	-124.42572	GIS_ID_Link35734	TimberWest
Englishman Lower CW	CWHxm2	49.23931	-124.42612	GIS_ID_Link35735	TimberWest
Englishman Lower CW	CWHxm2	49.24209	-124.42951	GIS_ID_Link35736	TimberWest
Englishman Lower CW	CWHxm2	49.24166	-124.43279	GIS_ID_Link35737	TimberWest
Englishman Lower CW	CWHxm2	49.24136	-124.43163	GIS_ID_Link35738	TimberWest
Englishman Lower CW	CWHxm2	49.24168	-124.43164	GIS_ID_Link35739	TimberWest
Englishman Lower CW	CWHxm2	49.24204	-124.43155	GIS_ID_Link35740	TimberWest
Englishman Lower CW	CWHxm2	49.24143	-124.42948	GIS_ID_Link35741	TimberWest
Englishman Lower CW	CWHxm2	49.24174	-124.43224	GIS_ID_Link35742	TimberWest
Englishman Lower CW	CWHxm2	49.24163	-124.43054	GIS_ID_Link35743	TimberWest
Englishman Lower CW	CWHxm2	49.24179	-124.43148	GIS_ID_Link35744	TimberWest
Englishman Lower CW	CWHxm2	49.24167	-124.42962	GIS_ID_Link35745	TimberWest
Muir	CWHxm2	48.44983	-123.82394	GIS_ID_Link35746	TimberWest
Muir	CWHxm2	48.4522	-123.82499	GIS_ID_Link35747	TimberWest
Muir	CWHxm2	48.45188	-123.82466	GIS_ID_Link35748	TimberWest

Location (Basin)	Biogeo Zone (BGC_LABEL)	Latitude	Longitude	GIS_ID	Ownership
Muir	CWHxm2	48.45124	-123.82487	GIS_ID_Link35749	TimberWest
Muir	CWHxm2	48.45211	-123.82528	GIS_ID_Link35750	TimberWest
Muir	CWHxm2	48.45178	-123.82547	GIS_ID_Link35751	TimberWest
Muir	CWHxm2	48.4512	-123.82544	GIS_ID_Link35752	TimberWest
Muir	CWHxm2	48.45211	-123.825	GIS_ID_Link35753	TimberWest
Muir	CWHxm2	48.45189	-123.82469	GIS_ID_Link35754	TimberWest
French Creek CW	CWHxm2	49.27165	-124.51059	GIS_ID_Link35755	TimberWest
French Creek CW	CWHxm2	49.27004	-124.51143	GIS_ID_Link35756	TimberWest
French Creek CW	CWHxm2	49.27017	-124.51128	GIS_ID_Link35757	TimberWest
French Creek CW	CWHxm2	49.26992	-124.51166	GIS_ID_Link35758	TimberWest
French Creek CW	CWHxm2	49.27042	-124.51171	GIS_ID_Link35759	TimberWest
French Creek CW	CWHxm2	49.27067	-124.51128	GIS_ID_Link35760	TimberWest
French Creek CW	CWHxm2	49.27134	-124.51028	GIS_ID_Link35761	TimberWest
French Creek CW	CWHxm2	49.27022	-124.51293	GIS_ID_Link35762	TimberWest
French Creek CW	CWHxm2	49.27015	-124.51312	GIS_ID_Link35763	TimberWest
French Creek CW	CWHxm2	49.26996	-124.51303	GIS_ID_Link35764	TimberWest
French Creek CW	CWHxm2	49.27003	-124.51288	GIS_ID_Link35765	TimberWest
French Creek CW	CWHxm2	49.27039	-124.51248	GIS_ID_Link35766	TimberWest
French Creek CW	CWHxm2	49.27057	-124.5122	GIS_ID_Link35767	TimberWest
French Creek CW	CWHxm2	49.27114	-124.51087	GIS_ID_Link35768	TimberWest
French Creek CW	CWHxm2	49.27026	-124.51152	GIS_ID_Link35769	TimberWest
French Creek CW	CWHxm2	49.27027	-124.51251	GIS_ID_Link35770	TimberWest
Nanaimo Whiskey Jack CW	CWHmm2	48.99915	-124.07434	GIS_ID_Link35771	TimberWest
Koksilah Middle	CWHmm1	48.64664	-123.86937	GIS_ID_Link35772	TimberWest
Koksilah Middle	CWHmm1	48.64753	-123.86876	GIS_ID_Link35773	TimberWest
Koksilah Middle	CWHmm1	48.64704	-123.86918	GIS_ID_Link35774	TimberWest
Koksilah Middle	CWHmm1	48.64702	-123.86908	GIS_ID_Link35775	TimberWest
Koksilah Upper	CWHmm1	48.65534	-123.86751	GIS_ID_Link35776	TimberWest
Koksilah Upper	CWHmm1	48.65257	-123.8664	GIS_ID_Link35777	TimberWest
Koksilah Upper	CWHmm1	48.65574	-123.86738	GIS_ID_Link35778	TimberWest
Koksilah Upper	CWHmm1	48.65626	-123.86721	GIS_ID_Link35779	TimberWest
Koksilah Upper	CWHmm1	48.65482	-123.86714	GIS_ID_Link35780	TimberWest
Koksilah Upper	CWHmm1	48.6594	-123.86923	GIS_ID_Link35781	TimberWest
Koksilah Upper	CWHmm1	48.65586	-123.86715	GIS_ID_Link35782	TimberWest
Koksilah Upper	CWHmm1	48.65367	-123.86641	GIS_ID_Link35783	TimberWest
Koksilah Upper	CWHmm1	48.65298	-123.86589	GIS_ID_Link35784	TimberWest
Koksilah Upper	CWHmm1	48.65472	-123.8672	GIS_ID_Link35785	TimberWest
Koksilah Upper	CWHmm1	48.65262	-123.8662	GIS_ID_Link35786	TimberWest
Koksilah Upper	CWHmm1	48.65257	-123.86668	GIS_ID_Link35787	TimberWest
Koksilah Upper	CWHmm1	48.6554	-123.86749	GIS_ID_Link35788	TimberWest
Koksilah Upper	CWHmm1	48.65614	-123.86725	GIS_ID_Link35789	TimberWest
Koksilah Middle	CWHmm1	48.64748	-123.86903	GIS_ID_Link35790	TimberWest
Koksilah Middle	CWHmm1	48.64723	-123.86935	GIS_ID_Link35791	TimberWest
Koksilah Middle	CWHmm1	48.64912	-123.8684	GIS_ID_Link35792	TimberWest
Koksilah Middle	CWHmm1	48.65071	-123.86738	GIS_ID_Link35793	TimberWest
Koksilah Middle	CWHmm1	48.65171	-123.86662	GIS_ID_Link35794	TimberWest
Koksilah Middle	CWHmm1	48.65041	-123.86705	GIS_ID_Link35795	TimberWest
Koksilah Middle	CWHmm1	48.64481	-123.87307	GIS_ID_Link35796	TimberWest
Koksilah Middle	CWHmm1	48.6475	-123.87079	GIS_ID_Link35797	TimberWest
Koksilah Middle	CWHmm1	48.6453	-123.87297	GIS_ID_Link35798	TimberWest
Koksilah Middle	CWHmm1	48.64842	-123.86942	GIS_ID_Link35799	TimberWest

Location (Basin)	Biogeo Zone (BGC_LABEL)	Latitude	Longitude	GIS_ID	Ownership
Koksilah Middle	CWHmm1	48.64622	-123.871	GIS_ID_Link35800	TimberWest
Koksilah Middle	CWHmm1	48.65048	-123.86813	GIS_ID_Link35801	TimberWest
Koksilah Middle	CWHmm1	48.64725	-123.869	GIS_ID_Link35802	TimberWest
Koksilah Middle	CWHmm1	48.64777	-123.86842	GIS_ID_Link35803	TimberWest
Koksilah Middle	CWHmm1	48.64498	-123.87209	GIS_ID_Link35804	TimberWest
Koksilah Middle	CWHmm1	48.64579	-123.8702	GIS_ID_Link35805	TimberWest
Koksilah Middle	CWHxm2	48.65243	-123.8659	GIS_ID_Link35806	TimberWest
Koksilah Middle	CWHxm2	48.65103	-123.86606	GIS_ID_Link35807	TimberWest
Koksilah Middle	CWHxm2	48.65261	-123.86587	GIS_ID_Link35808	TimberWest
Koksilah Middle	CWHmm1	48.65246	-123.86675	GIS_ID_Link35809	TimberWest
Koksilah Middle	CWHmm1	48.65238	-123.86698	GIS_ID_Link35810	TimberWest
Koksilah Middle	CWHmm1	48.64737	-123.86921	GIS_ID_Link35811	TimberWest
Koksilah Middle	CWHmm1	48.65061	-123.86715	GIS_ID_Link35812	TimberWest
Koksilah Middle	CWHmm1	48.64492	-123.87296	GIS_ID_Link35813	TimberWest
Koksilah Middle	CWHmm1	48.64536	-123.87266	GIS_ID_Link35814	TimberWest
Koksilah Middle	CWHmm1	48.64748	-123.87036	GIS_ID_Link35815	TimberWest
Koksilah Middle	CWHmm1	48.65042	-123.8679	GIS_ID_Link35816	TimberWest
Muir	CWHxm2	48.46067	-123.82182	GIS_ID_Link35817	TimberWest
Muir	CWHxm2	48.45428	-123.83132	GIS_ID_Link35818	TimberWest
Muir	CWHmm2	48.45556	-123.83347	GIS_ID_Link35819	TimberWest
Quinsam River	CWHxm2	49.88331	-125.57862	GIS_ID_Link35820	TimberWest
Quinsam River	CWHxm2	49.88395	-125.57862	GIS_ID_Link35821	TimberWest
Quinsam River	CWHxm2	49.88376	-125.57812	GIS_ID_Link35822	TimberWest
Quinsam River	CWHxm2	49.88329	-125.57842	GIS_ID_Link35823	TimberWest
Quinsam River	CWHxm2	49.88358	-125.57862	GIS_ID_Link35824	TimberWest
Quinsam River	CWHxm2	49.88398	-125.57848	GIS_ID_Link35825	TimberWest
Koksilah Middle	CWHmm1	48.64199	-123.88728	GIS_ID_Link35826	TimberWest
Koksilah Middle	CWHmm1	48.64258	-123.89423	GIS_ID_Link35827	TimberWest
Koksilah Middle	CWHmm1	48.64026	-123.89399	GIS_ID_Link35828	TimberWest
Koksilah Middle	CWHmm1	48.63933	-123.89179	GIS_ID_Link35829	TimberWest
Nanaimo Whiskey Jack CW	CWHxm2	49.02624	-124.08499	GIS_ID_Link35830	TimberWest
Koksilah Lower	CWHxm1	48.63354	-123.77327	GIS_ID_Link35831	TimberWest
Koksilah Lower	CWHxm1	48.63329	-123.77324	GIS_ID_Link35832	TimberWest
Koksilah Lower	CWHxm1	48.63292	-123.7742	GIS_ID_Link35833	TimberWest
Koksilah Lower	CWHxm1	48.63304	-123.77414	GIS_ID_Link35834	TimberWest
Koksilah Lower	CWHxm1	48.63277	-123.77417	GIS_ID_Link35835	TimberWest
Campbell Upper	CWHmm2	49.74397	-125.55388	GIS_ID_Link35836	TimberWest
Haslam Creek	CWHmm2	49.0025	-124.05891	GIS_ID_Link35837	TimberWest
Cowichan Lake	CWHxm2	48.8854	-124.22328	GIS_ID_Link35838	TimberWest
Quinsam River	CWHxm2	49.9115	-125.55833	GIS_ID_Link35839	TimberWest
Quinsam River	CWHxm2	49.91169	-125.55804	GIS_ID_Link35840	TimberWest
Quinsam River	CWHxm2	49.91122	-125.5569	GIS_ID_Link35841	TimberWest
Quinsam River	CWHxm2	49.91149	-125.55674	GIS_ID_Link35842	TimberWest
Quinsam River	CWHxm2	49.91151	-125.55818	GIS_ID_Link35843	TimberWest
Campbell Baikie	CWHxm2	49.84022	-125.61063	GIS_ID_Link35844	TimberWest
Campbell Upper	CWHxm2	49.84003	-125.60776	GIS_ID_Link35845	TimberWest
Campbell Upper	CWHmm2	49.78137	-125.57825	GIS_ID_Link35846	TimberWest
Campbell Upper	MHmm1	49.78117	-125.5756	GIS_ID_Link35847	TimberWest
Campbell Upper	MHmm1	49.78044	-125.57576	GIS_ID_Link35848	TimberWest
Campbell Upper	CWHmm2	49.78084	-125.57642	GIS_ID_Link35849	TimberWest
Koksilah Middle	CWHxm2	48.63625	-123.80694	GIS_ID_Link35850	TimberWest

Location (Basin)	Biogeo Zone (BGC_LABEL)	Latitude	Longitude	GIS_ID	Ownership
Koksilah Middle	CWHxm2	48.63599	-123.80638	GIS_ID_Link35851	TimberWest
Koksilah Middle	CWHxm2	48.6363	-123.80644	GIS_ID_Link35852	TimberWest
Koksilah Middle	CWHxm2	48.63641	-123.80729	GIS_ID_Link35853	TimberWest
Koksilah Middle	CWHxm2	48.63707	-123.80729	GIS_ID_Link35854	TimberWest
Koksilah Middle	CWHxm2	48.63679	-123.807	GIS_ID_Link35855	TimberWest
Koksilah Middle	CWHxm2	48.63616	-123.80689	GIS_ID_Link35856	TimberWest
Koksilah Middle	CWHxm2	48.63635	-123.80654	GIS_ID_Link35857	TimberWest
Campbell Upper	CWHmm2	49.77853	-125.5796	GIS_ID_Link35858	TimberWest
Campbell Upper	CWHmm2	49.77753	-125.57908	GIS_ID_Link35859	TimberWest
Campbell Upper	CWHmm2	49.7786	-125.57905	GIS_ID_Link35860	TimberWest
Campbell Upper	CWHmm2	49.77847	-125.57916	GIS_ID_Link35861	TimberWest
French Creek CW	CWHmm2	49.25837	-124.52374	GIS_ID_Link35862	TimberWest
French Creek CW	CWHmm2	49.25824	-124.52512	GIS_ID_Link35863	TimberWest
Campbell Upper	CWHxm2	49.75019	-125.56355	GIS_ID_Link35864	TimberWest
Campbell Upper	CWHxm2	49.75059	-125.56437	GIS_ID_Link35865	TimberWest
Campbell Upper	CWHxm2	49.75034	-125.56415	GIS_ID_Link35866	TimberWest
Campbell Upper	CWHxm2	49.75129	-125.56451	GIS_ID_Link35867	TimberWest
Campbell Upper	CWHxm2	49.74904	-125.56291	GIS_ID_Link35868	TimberWest
Campbell Upper	CWHxm2	49.75077	-125.56441	GIS_ID_Link35869	TimberWest
Campbell Upper	CWHxm2	49.75049	-125.56428	GIS_ID_Link35870	TimberWest
Campbell Upper	CWHxm2	49.75015	-125.56378	GIS_ID_Link35871	TimberWest
Campbell Upper	MHmm1	49.78285	-125.57498	GIS_ID_Link35872	TimberWest
Campbell Upper	MHmm1	49.78266	-125.57461	GIS_ID_Link35873	TimberWest
Campbell Upper	MHmm1	49.78276	-125.57536	GIS_ID_Link35874	TimberWest
Campbell Upper	MHmm1	49.78281	-125.57569	GIS_ID_Link35875	TimberWest
Campbell Upper	MHmm1	49.78261	-125.57564	GIS_ID_Link35876	TimberWest
Campbell Upper	MHmm1	49.78247	-125.575	GIS_ID_Link35877	TimberWest
Campbell Upper	MHmm1	49.78271	-125.57369	GIS_ID_Link35878	TimberWest
Campbell Upper	MHmm1	49.78336	-125.57353	GIS_ID_Link35879	TimberWest
Campbell Upper	MHmm1	49.78304	-125.5745	GIS_ID_Link35880	TimberWest
Campbell Upper	MHmm1	49.78321	-125.5732	GIS_ID_Link35881	TimberWest
Campbell Upper	MHmm1	49.78282	-125.57321	GIS_ID_Link35882	TimberWest
Campbell Upper	MHmm1	49.78286	-125.57534	GIS_ID_Link35883	TimberWest
Campbell Upper	MHmm1	49.78275	-125.57549	GIS_ID_Link35884	TimberWest
Campbell Upper	MHmm1	49.78274	-125.57448	GIS_ID_Link35885	TimberWest
Campbell Upper	MHmm1	49.78313	-125.5735	GIS_ID_Link35886	TimberWest
Campbell Upper	MHmm1	49.73	-125.53114	GIS_ID_Link35887	TimberWest
Koksilah Middle	CWHmm1	48.64021	-123.88802	GIS_ID_Link35888	TimberWest
Quinsam River	CWHxm2	49.90127	-125.55819	GIS_ID_Link35889	TimberWest
Quinsam River	CWHxm2	49.90113	-125.55829	GIS_ID_Link35890	TimberWest
Campbell Upper	MHmm1	49.74975	-125.54571	GIS_ID_Link35891	TimberWest
Campbell Upper	MHmm1	49.74946	-125.54737	GIS_ID_Link35892	TimberWest
Campbell Upper	MHmm1	49.74814	-125.54855	GIS_ID_Link35893	TimberWest
Campbell Upper	MHmm1	49.74932	-125.5464	GIS_ID_Link35894	TimberWest
Englishman Middle CW	CWHxm1	49.22213	-124.38869	GIS_ID_Link35895	TimberWest
Englishman Middle CW	CWHxm1	49.2226	-124.38869	GIS_ID_Link35896	TimberWest
Englishman Middle CW	CWHxm1	49.22208	-124.38856	GIS_ID_Link35897	TimberWest
Englishman Middle CW	CWHxm1	49.22265	-124.38815	GIS_ID_Link35898	TimberWest
Englishman Middle CW	CWHxm1	49.222	-124.38752	GIS_ID_Link35899	TimberWest
Englishman Middle CW	CWHxm1	49.22185	-124.38868	GIS_ID_Link35900	TimberWest
Englishman Middle CW	CWHxm1	49.22203	-124.38799	GIS_ID_Link35901	TimberWest

Location (Basin)	Biogeo Zone (BGC_LABEL)	Latitude	Longitude	GIS_ID	Ownership
Englishman Middle CW	CWHxm1	49.22235	-124.38869	GIS_ID_Link35902	TimberWest
Englishman Middle CW	CWHxm1	49.22218	-124.3885	GIS_ID_Link35903	TimberWest
Koksilah Upper	CWHmm1	48.66781	-123.87632	GIS_ID_Link35904	TimberWest
Koksilah Upper	CWHmm1	48.66791	-123.87492	GIS_ID_Link35905	TimberWest
Koksilah Upper	CWHmm1	48.66721	-123.87449	GIS_ID_Link35906	TimberWest
Koksilah Middle	CWHmm1	48.64002	-123.8978	GIS_ID_Link35907	TimberWest
Koksilah Middle	CWHmm1	48.63965	-123.89906	GIS_ID_Link35908	TimberWest
Campbell Baikie	CWHmm2	49.8994	-125.71562	GIS_ID_Link35909	TimberWest
Campbell Baikie	CWHmm2	49.89839	-125.71442	GIS_ID_Link35910	TimberWest
Campbell Baikie	CWHmm2	49.89976	-125.71429	GIS_ID_Link35911	TimberWest
Hawkins Creek	MHmm1	49.81739	-125.5709	GIS_ID_Link35912	TimberWest
Hawkins Creek	MHmm1	49.82143	-125.56925	GIS_ID_Link35913	TimberWest
Hawkins Creek	MHmm1	49.82007	-125.56873	GIS_ID_Link35914	TimberWest
Hawkins Creek	MHmm1	49.81692	-125.57078	GIS_ID_Link35915	TimberWest
Hawkins Creek	MHmm1	49.81629	-125.56804	GIS_ID_Link35916	TimberWest
Campbell Upper	CWHxm2	49.76978	-125.58628	GIS_ID_Link35917	TimberWest
Campbell Upper	CWHxm2	49.76865	-125.58484	GIS_ID_Link35918	TimberWest
Campbell Upper	CWHxm2	49.76966	-125.58623	GIS_ID_Link35919	TimberWest
Campbell Upper	CWHxm2	49.76952	-125.58513	GIS_ID_Link35920	TimberWest
Quinsam River	CWHmm2	49.84959	-125.588	GIS_ID_Link35921	TimberWest
Quinsam River	CWHmm2	49.84927	-125.58774	GIS_ID_Link35922	TimberWest
Quinsam River	CWHmm2	49.84931	-125.58688	GIS_ID_Link35923	TimberWest
Quinsam River	CWHmm2	49.84949	-125.58734	GIS_ID_Link35924	TimberWest
Quinsam River	CWHmm2	49.84949	-125.58791	GIS_ID_Link35925	TimberWest
Quinsam River	CWHmm2	49.84739	-125.58425	GIS_ID_Link35926	TimberWest
Cottonwood	CWHxm2	48.89609	-124.22886	GIS_ID_Link35927	TimberWest
Campbell Baikie	CWHmm2	49.85797	-125.6561	GIS_ID_Link35928	TimberWest
Campbell Baikie	CWHmm2	49.85784	-125.65713	GIS_ID_Link35929	TimberWest
Campbell Baikie	CWHmm2	49.85725	-125.65889	GIS_ID_Link35930	TimberWest
Hawkins Creek	CWHmm2	49.84722	-125.53669	GIS_ID_Link35931	TimberWest
Hawkins Creek	CWHmm2	49.84715	-125.53608	GIS_ID_Link35932	TimberWest
Campbell Baikie	CWHmm2	49.9099	-125.6845	GIS_ID_Link35933	TimberWest
Campbell Baikie	CWHxm2	49.90953	-125.68211	GIS_ID_Link35934	TimberWest
Campbell Baikie	CWHxm2	49.90942	-125.68403	GIS_ID_Link35935	TimberWest
Campbell Baikie	CWHxm2	49.91034	-125.68415	GIS_ID_Link35936	TimberWest
Campbell Baikie	CWHxm2	49.90997	-125.68296	GIS_ID_Link35937	TimberWest
Campbell Baikie	CWHxm2	49.91159	-125.68168	GIS_ID_Link35938	TimberWest
Campbell Baikie	CWHxm2	49.91037	-125.68305	GIS_ID_Link35939	TimberWest
Campbell Baikie	CWHxm2	49.91175	-125.68103	GIS_ID_Link35940	TimberWest
Campbell Baikie	CWHxm2	49.90987	-125.68433	GIS_ID_Link35941	TimberWest
Campbell Baikie	MHmm1	49.90327	-125.71588	GIS_ID_Link35942	TimberWest
Little Qualicum CW	CWHmm2	49.26214	-124.55894	GIS_ID_Link35943	TimberWest
Little Qualicum CW	CWHmm2	49.26113	-124.55922	GIS_ID_Link35944	TimberWest
Campbell Upper	MHmm1	49.72641	-125.52426	GIS_ID_Link35945	TimberWest
Campbell Upper	MHmm1	49.72653	-125.52359	GIS_ID_Link35946	TimberWest
Campbell Upper	CWHxm2	49.76341	-125.57765	GIS_ID_Link35947	TimberWest
Campbell Upper	CWHxm2	49.76248	-125.57768	GIS_ID_Link35948	TimberWest
Campbell Upper	CWHxm2	49.76289	-125.57752	GIS_ID_Link35949	TimberWest
Campbell Upper	CWHxm2	49.76137	-125.57723	GIS_ID_Link35950	TimberWest
Campbell Baikie	CWHmm1	49.87276	-125.70969	GIS_ID_Link35951	TimberWest
Campbell Baikie	CWHmm1	49.87101	-125.70785	GIS_ID_Link35952	TimberWest

Location (Basin)	Biogeo Zone (BGC_LABEL)	Latitude	Longitude	GIS_ID	Ownership
Campbell Baikie	CWHmm1	49.86697	-125.70494	GIS_ID_Link35953	TimberWest
Campbell Baikie	CWHxm2	49.87413	-125.70906	GIS_ID_Link35954	TimberWest
Campbell Baikie	CWHmm1	49.86746	-125.70558	GIS_ID_Link35955	TimberWest
Campbell Baikie	CWHmm1	49.86848	-125.70691	GIS_ID_Link35956	TimberWest
Campbell Baikie	CWHmm1	49.86666	-125.70499	GIS_ID_Link35957	TimberWest
Campbell Upper	CWHxm2	49.76906	-125.58173	GIS_ID_Link35958	TimberWest
Campbell Upper	CWHxm2	49.7698	-125.58286	GIS_ID_Link35959	TimberWest
Campbell Upper	CWHxm2	49.77089	-125.58256	GIS_ID_Link35960	TimberWest
Hawkins Creek	CWHmm2	49.84151	-125.53478	GIS_ID_Link35961	TimberWest
Hawkins Creek	CWHmm2	49.84113	-125.53631	GIS_ID_Link35962	TimberWest
Hawkins Creek	CWHmm2	49.84089	-125.53674	GIS_ID_Link35963	TimberWest
Hawkins Creek	CWHmm2	49.84139	-125.53551	GIS_ID_Link35964	TimberWest
Hawkins Creek	CWHmm2	49.84172	-125.53668	GIS_ID_Link35965	TimberWest
Hawkins Creek	CWHmm2	49.84095	-125.53689	GIS_ID_Link35966	TimberWest
Hawkins Creek	CWHmm2	49.84142	-125.5357	GIS_ID_Link35967	TimberWest
Campbell Upper	MHmm1	49.72188	-125.50811	GIS_ID_Link35968	TimberWest
Campbell Upper	MHmm1	49.72089	-125.51207	GIS_ID_Link35969	TimberWest
Campbell Upper	MHmm1	49.72056	-125.51219	GIS_ID_Link35970	TimberWest
Campbell Upper	MHmm1	49.72186	-125.50999	GIS_ID_Link35971	TimberWest
Campbell Upper	MHmm1	49.72154	-125.51201	GIS_ID_Link35972	TimberWest
Campbell Upper	MHmm1	49.72105	-125.51139	GIS_ID_Link35973	TimberWest
Campbell Upper	MHmm1	49.72234	-125.51069	GIS_ID_Link35974	TimberWest
Campbell Upper	MHmm1	49.72126	-125.51161	GIS_ID_Link35975	TimberWest
Campbell Upper	MHmm1	49.72149	-125.5072	GIS_ID_Link35976	TimberWest
Campbell Baikie	CWHmm2	49.92826	-125.5743	GIS_ID_Link35977	TimberWest
Campbell Baikie	CWHmm2	49.92808	-125.57581	GIS_ID_Link35978	TimberWest
Campbell Baikie	CWHxm2	49.89996	-125.70271	GIS_ID_Link35979	TimberWest
Campbell Baikie	CWHxm2	49.90053	-125.7026	GIS_ID_Link35980	TimberWest
Campbell Baikie	CWHxm2	49.9001	-125.70229	GIS_ID_Link35981	TimberWest
Campbell Baikie	CWHxm2	49.89957	-125.70227	GIS_ID_Link35982	TimberWest
Campbell Baikie	CWHxm2	49.89799	-125.70141	GIS_ID_Link35983	TimberWest
Campbell Baikie	CWHxm2	49.8967	-125.70032	GIS_ID_Link35984	TimberWest
Campbell Baikie	CWHxm2	49.89632	-125.70074	GIS_ID_Link35985	TimberWest
Campbell Baikie	CWHxm2	49.8966	-125.70076	GIS_ID_Link35986	TimberWest
Campbell Baikie	CWHxm2	49.8957	-125.69997	GIS_ID_Link35987	TimberWest
Campbell Baikie	CWHxm2	49.89569	-125.70054	GIS_ID_Link35988	TimberWest
Campbell Baikie	CWHxm2	49.89497	-125.69999	GIS_ID_Link35989	TimberWest
Campbell Baikie	CWHxm2	49.89978	-125.70178	GIS_ID_Link35990	TimberWest
Campbell Baikie	CWHxm2	49.89785	-125.70084	GIS_ID_Link35991	TimberWest
Campbell Baikie	CWHxm2	49.8958	-125.69981	GIS_ID_Link35992	TimberWest
Campbell Baikie	CWHxm2	49.89681	-125.70047	GIS_ID_Link35993	TimberWest
Campbell Baikie	CWHxm2	49.90017	-125.70296	GIS_ID_Link35994	TimberWest
Campbell Baikie	CWHxm2	49.9007	-125.70227	GIS_ID_Link35995	TimberWest
Campbell Baikie	CWHxm2	49.90074	-125.70251	GIS_ID_Link35996	TimberWest
Campbell Baikie	CWHxm2	49.90078	-125.70276	GIS_ID_Link35997	TimberWest
Campbell Baikie	CWHxm2	49.89912	-125.70208	GIS_ID_Link35998	TimberWest
Campbell Baikie	CWHxm2	49.90001	-125.70229	GIS_ID_Link35999	TimberWest
Campbell Baikie	CWHxm2	49.8962	-125.70041	GIS_ID_Link36000	TimberWest
Campbell Baikie	CWHxm2	49.89686	-125.70085	GIS_ID_Link36001	TimberWest
Campbell Baikie	CWHxm2	49.89639	-125.70069	GIS_ID_Link36002	TimberWest
Shaw	CWHvm1	48.97451	-124.45179	GIS_ID_Link36003	TimberWest

Location (Basin)	Biogeo Zone (BGC_LABEL)	Latitude	Longitude	GIS_ID	Ownership
Shaw	CWHvm1	48.97422	-124.45009	GIS_ID_Link36004	TimberWest
Shaw	CWHvm1	48.97382	-124.44773	GIS_ID_Link36005	TimberWest
Shaw	CWHvm1	48.97491	-124.44931	GIS_ID_Link36006	TimberWest
Shaw	CWHvm1	48.97451	-124.45113	GIS_ID_Link36007	TimberWest
Campbell Baikie	CWHmm2	49.90321	-125.7111	GIS_ID_Link36008	TimberWest
Campbell Upper	CWHxm2	49.77174	-125.58631	GIS_ID_Link36009	TimberWest
Campbell Upper	CWHxm2	49.77612	-125.58476	GIS_ID_Link36010	TimberWest
Campbell Upper	CWHxm2	49.77428	-125.58534	GIS_ID_Link36011	TimberWest
Campbell Upper	CWHxm2	49.77384	-125.58483	GIS_ID_Link36012	TimberWest
Campbell Upper	CWHxm2	49.77554	-125.58561	GIS_ID_Link36013	TimberWest
Campbell Upper	CWHxm2	49.77537	-125.5844	GIS_ID_Link36014	TimberWest
Campbell Upper	CWHxm2	49.77182	-125.58631	GIS_ID_Link36015	TimberWest
Hawkins Creek	CWHxm2	49.84095	-125.56937	GIS_ID_Link36016	TimberWest
Campbell Upper	MHmm1	49.72122	-125.51493	GIS_ID_Link36017	TimberWest
Campbell Upper	MHmm1	49.71963	-125.51322	GIS_ID_Link36018	TimberWest
Campbell Upper	MHmm1	49.7201	-125.51259	GIS_ID_Link36019	TimberWest
Campbell Upper	MHmm1	49.71982	-125.51202	GIS_ID_Link36020	TimberWest
Campbell Upper	MHmm1	49.72115	-125.51344	GIS_ID_Link36021	TimberWest
Campbell Upper	MHmm1	49.71988	-125.51263	GIS_ID_Link36022	TimberWest
Campbell Upper	MHmm1	49.72122	-125.51483	GIS_ID_Link36023	TimberWest
Campbell Baikie	CWHxm2	49.93242	-125.58964	GIS_ID_Link36024	TimberWest
Campbell Baikie	CWHxm2	49.93218	-125.59014	GIS_ID_Link36025	TimberWest
Campbell Baikie	CWHxm2	49.93193	-125.58973	GIS_ID_Link36026	TimberWest
Campbell Baikie	CWHxm2	49.93226	-125.5892	GIS_ID_Link36027	TimberWest
Campbell Baikie	CWHxm2	49.93233	-125.58941	GIS_ID_Link36028	TimberWest
Campbell Baikie	CWHxm2	49.93206	-125.59007	GIS_ID_Link36029	TimberWest
Hawkins Creek	CWHmm2	49.84453	-125.551	GIS_ID_Link36030	TimberWest
Hawkins Creek	CWHmm2	49.8336	-125.56268	GIS_ID_Link36031	TimberWest
Campbell Baikie	CWHmm2	49.89615	-125.7181	GIS_ID_Link36032	TimberWest
Campbell Upper	CWHxm2	49.77606	-125.57974	GIS_ID_Link36033	TimberWest
Campbell Upper	CWHxm2	49.77531	-125.5794	GIS_ID_Link36034	TimberWest
Campbell Upper	CWHxm2	49.77588	-125.57976	GIS_ID_Link36035	TimberWest
Campbell Baikie	CWHxm2	49.94488	-125.66105	GIS_ID_Link36036	TimberWest
Campbell Baikie	CWHxm2	49.94362	-125.66198	GIS_ID_Link36037	TimberWest
Campbell Baikie	CWHxm2	49.94304	-125.66189	GIS_ID_Link36038	TimberWest
Campbell Baikie	CWHxm2	49.9437	-125.66159	GIS_ID_Link36039	TimberWest
Campbell Baikie	CWHxm2	49.94525	-125.66043	GIS_ID_Link36040	TimberWest
Campbell Baikie	CWHxm2	49.94298	-125.66224	GIS_ID_Link36041	TimberWest
Campbell Baikie	CWHxm2	49.94434	-125.66132	GIS_ID_Link36042	TimberWest
Campbell Baikie	CWHxm2	49.94318	-125.6619	GIS_ID_Link36043	TimberWest
Campbell Baikie	CWHxm2	49.94421	-125.66109	GIS_ID_Link36044	TimberWest
Campbell Baikie	CWHmm2	49.90651	-125.68553	GIS_ID_Link36045	TimberWest
Campbell Baikie	CWHmm2	49.90687	-125.68674	GIS_ID_Link36046	TimberWest
Campbell Baikie	CWHmm2	49.90671	-125.68605	GIS_ID_Link36047	TimberWest
Campbell Baikie	CWHxm2	49.84273	-125.61126	GIS_ID_Link36048	TimberWest
Campbell Baikie	CWHxm2	49.84513	-125.6163	GIS_ID_Link36049	TimberWest
Campbell Baikie	CWHxm2	49.8455	-125.6137	GIS_ID_Link36050	TimberWest
Campbell Baikie	CWHxm2	49.8456	-125.61557	GIS_ID_Link36051	TimberWest
Campbell Baikie	CWHxm2	49.84532	-125.61673	GIS_ID_Link36052	TimberWest
Campbell Baikie	CWHxm2	49.84148	-125.61164	GIS_ID_Link36053	TimberWest
Campbell Baikie	CWHxm2	49.84329	-125.61386	GIS_ID_Link36054	TimberWest

Location (Basin)	Biogeo Zone (BGC_LABEL)	Latitude	Longitude	GIS_ID	Ownership
Campbell Baikie	CWHxm2	49.84583	-125.61623	GIS_ID_Link36055	TimberWest
Campbell Baikie	CWHxm2	49.84536	-125.61697	GIS_ID_Link36056	TimberWest
Campbell Baikie	CWHmm2	49.84314	-125.60907	GIS_ID_Link36057	TimberWest
Campbell Baikie	CWHmm2	49.90735	-125.68938	GIS_ID_Link36058	TimberWest
Campbell Baikie	CWHmm2	49.90279	-125.69353	GIS_ID_Link36059	TimberWest
Campbell Baikie	CWHxm2	49.9351	-125.66683	GIS_ID_Link36060	TimberWest
Quinsam River	CWHmm2	49.89989	-125.57006	GIS_ID_Link36061	TimberWest
Campbell Baikie	CWHxm2	49.87106	-125.68654	GIS_ID_Link36062	TimberWest
Campbell Baikie	CWHmm2	49.9247	-125.57716	GIS_ID_Link36063	TimberWest
Campbell Baikie	MHmm1	49.89494	-125.73587	GIS_ID_Link36064	TimberWest
Campbell Baikie	CWHmm2	49.90438	-125.68696	GIS_ID_Link36065	TimberWest
Oyster Upper CW	MHmm1	49.71564	-125.51068	GIS_ID_Link36066	TimberWest
Campbell Baikie	CWHxm2	49.94732	-125.66048	GIS_ID_Link36067	TimberWest
Campbell Baikie	CWHxm2	49.94684	-125.66085	GIS_ID_Link36068	TimberWest
Campbell Baikie	CWHxm2	49.94858	-125.65898	GIS_ID_Link36069	TimberWest
Campbell Baikie	CWHxm2	49.94661	-125.6606	GIS_ID_Link36070	TimberWest
Campbell Baikie	CWHxm2	49.94681	-125.66057	GIS_ID_Link36071	TimberWest
Campbell Baikie	CWHxm2	49.94739	-125.66021	GIS_ID_Link36072	TimberWest
Campbell Baikie	CWHxm2	49.94811	-125.65908	GIS_ID_Link36073	TimberWest
Campbell Baikie	CWHxm2	49.94703	-125.66061	GIS_ID_Link36074	TimberWest
Campbell Baikie	CWHxm2	49.94698	-125.66046	GIS_ID_Link36075	TimberWest
Campbell Baikie	CWHxm2	49.94651	-125.66058	GIS_ID_Link36076	TimberWest
Campbell Baikie	CWHxm2	49.94761	-125.65993	GIS_ID_Link36077	TimberWest
Quinsam River	CWHmm2	49.90292	-125.5746	GIS_ID_Link36078	TimberWest
Hawkins Creek	CWHmm2	49.83251	-125.56296	GIS_ID_Link36079	TimberWest
Campbell Upper	CWHmm2	49.72002	-125.52404	GIS_ID_Link36080	TimberWest
Koksilah Middle	CWHxm2	48.64977	-123.81027	GIS_ID_Link36081	TimberWest
Campbell Lower	CWHxm1	49.99085	-125.4979	GIS_ID_Link36082	TimberWest
Campbell Lower	CWHxm1	49.99093	-125.49567	GIS_ID_Link36083	TimberWest
Campbell Lower	CWHxm1	49.99051	-125.49546	GIS_ID_Link36084	TimberWest
Campbell Lower	CWHxm1	49.99135	-125.49745	GIS_ID_Link36085	TimberWest
Campbell Lower	CWHxm1	49.99045	-125.49725	GIS_ID_Link36086	TimberWest
Campbell Lower	CWHxm1	49.99091	-125.49791	GIS_ID_Link36087	TimberWest
Campbell Lower	CWHxm1	49.99104	-125.4963	GIS_ID_Link36088	TimberWest
Campbell Upper	CWHmm2	49.72011	-125.52445	GIS_ID_Link36089	TimberWest
Campbell Upper	CWHmm2	49.72026	-125.52571	GIS_ID_Link36090	TimberWest
Campbell Upper	CWHmm2	49.72003	-125.52418	GIS_ID_Link36091	TimberWest
Campbell Upper	CWHmm2	49.72004	-125.52469	GIS_ID_Link36092	TimberWest
Campbell Upper	CWHmm2	49.72002	-125.52448	GIS_ID_Link36093	TimberWest
Koksilah Middle	CWHxm2	48.64501	-123.82371	GIS_ID_Link36094	TimberWest
Koksilah Middle	CWHxm2	48.64577	-123.82725	GIS_ID_Link36095	TimberWest
Koksilah Middle	CWHxm2	48.64588	-123.82789	GIS_ID_Link36096	TimberWest
Koksilah Middle	CWHxm2	48.64581	-123.82646	GIS_ID_Link36097	TimberWest
Koksilah Middle	CWHxm2	48.64579	-123.82533	GIS_ID_Link36098	TimberWest
Koksilah Middle	CWHxm2	48.64607	-123.82414	GIS_ID_Link36099	TimberWest
Koksilah Middle	CWHxm2	48.64641	-123.82226	GIS_ID_Link36100	TimberWest
Koksilah Middle	CWHxm2	48.64657	-123.82196	GIS_ID_Link36101	TimberWest
Koksilah Middle	CWHxm2	48.64643	-123.82322	GIS_ID_Link36102	TimberWest
Koksilah Middle	CWHxm2	48.64592	-123.8227	GIS_ID_Link36103	TimberWest
Koksilah Middle	CWHxm2	48.6463	-123.82251	GIS_ID_Link36104	TimberWest
Koksilah Middle	CWHxm2	48.64685	-123.82163	GIS_ID_Link36105	TimberWest

Location (Basin)	Biogeo Zone (BGC_LABEL)	Latitude	Longitude	GIS_ID	Ownership
Koksilah Middle	CWHxm2	48.64688	-123.82308	GIS_ID_Link36106	TimberWest
Koksilah Middle	CWHxm2	48.64599	-123.82121	GIS_ID_Link36107	TimberWest
Koksilah Middle	CWHxm2	48.64659	-123.82253	GIS_ID_Link36108	TimberWest
Koksilah Middle	CWHxm2	48.64548	-123.82179	GIS_ID_Link36109	TimberWest
Koksilah Middle	CWHxm2	48.64615	-123.82166	GIS_ID_Link36110	TimberWest
Koksilah Middle	CWHxm2	48.64682	-123.82332	GIS_ID_Link36111	TimberWest
Koksilah Middle	CWHxm2	48.64623	-123.82152	GIS_ID_Link36112	TimberWest
Koksilah Middle	CWHxm2	48.64602	-123.82635	GIS_ID_Link36113	TimberWest
Koksilah Middle	CWHxm2	48.64599	-123.82742	GIS_ID_Link36114	TimberWest
Koksilah Middle	CWHxm2	48.64661	-123.82342	GIS_ID_Link36115	TimberWest
Koksilah Middle	CWHxm2	48.6466	-123.82178	GIS_ID_Link36116	TimberWest
Koksilah Middle	CWHxm2	48.64625	-123.82259	GIS_ID_Link36117	TimberWest
Koksilah Middle	CWHxm2	48.64457	-123.82267	GIS_ID_Link36118	TimberWest
Koksilah Middle	CWHxm2	48.64577	-123.82691	GIS_ID_Link36119	TimberWest
Koksilah Middle	CWHxm2	48.64581	-123.82755	GIS_ID_Link36120	TimberWest
Koksilah Middle	CWHxm2	48.6458	-123.82607	GIS_ID_Link36121	TimberWest
Koksilah Middle	CWHxm2	48.6464	-123.82204	GIS_ID_Link36122	TimberWest
Koksilah Middle	CWHxm2	48.64628	-123.82308	GIS_ID_Link36123	TimberWest
Koksilah Middle	CWHxm2	48.64618	-123.82357	GIS_ID_Link36124	TimberWest
Koksilah Middle	CWHxm2	48.64637	-123.82255	GIS_ID_Link36125	TimberWest
Nanaimo River	CWHxm1	49.06361	-124.10447	GIS_ID_Link36126	TimberWest
Nanaimo River	CWHxm1	49.06453	-124.10506	GIS_ID_Link36127	TimberWest
Nanaimo River	CWHxm1	49.06375	-124.10555	GIS_ID_Link36128	TimberWest
Nanaimo River	CWHxm1	49.06337	-124.10521	GIS_ID_Link36129	TimberWest
Nanaimo Whiskey Jack CW	CWHxm2	49.02578	-124.0907	GIS_ID_Link36130	TimberWest
Nanaimo Whiskey Jack CW	CWHxm2	49.02705	-124.0899	GIS_ID_Link36131	TimberWest
Nanaimo Whiskey Jack CW	CWHxm2	49.02614	-124.08951	GIS_ID_Link36132	TimberWest
Nanaimo River	CWHxm2	49.06516	-124.0903	GIS_ID_Link36133	TimberWest
Nanaimo River	CWHxm2	49.06493	-124.0893	GIS_ID_Link36134	TimberWest
Nanaimo River	CWHxm2	49.06525	-124.08944	GIS_ID_Link36135	TimberWest
Nanaimo River	CWHxm2	49.0651	-124.09018	GIS_ID_Link36136	TimberWest
French Creek CW	CWHmm2	49.25934	-124.52425	GIS_ID_Link36137	TimberWest
Quinsam River	CWHxm2	49.91422	-125.49807	GIS_ID_Link36138	TimberWest
Quinsam River	CWHxm2	49.91343	-125.49878	GIS_ID_Link36139	TimberWest
Quinsam River	CWHxm2	49.9135	-125.49945	GIS_ID_Link36140	TimberWest
Quinsam River	CWHxm2	49.91407	-125.49862	GIS_ID_Link36141	TimberWest
Quinsam River	CWHxm2	49.91389	-125.4981	GIS_ID_Link36142	TimberWest
Campbell Baikie	CWHmm2	49.92882	-125.5754	GIS_ID_Link36143	TimberWest
Campbell Baikie	CWHxm2	49.9287	-125.57429	GIS_ID_Link36144	TimberWest
Nanaimo River	CWHxm2	49.06527	-124.08656	GIS_ID_Link36145	TimberWest
Nanaimo River	CWHxm2	49.06511	-124.08788	GIS_ID_Link36146	TimberWest
Nanaimo River	CWHxm2	49.06522	-124.08724	GIS_ID_Link36147	TimberWest
Muir	CWHxm2	48.45401	-123.83042	GIS_ID_Link36148	TimberWest
Muir	CWHxm2	48.44308	-123.82293	GIS_ID_Link36149	TimberWest
Muir	CWHxm2	48.43764	-123.8244	GIS_ID_Link36150	TimberWest
Haslam Creek	MHmm1	49.00861	-124.06977	GIS_ID_Link36151	TimberWest
Campbell Upper	MHmm1	49.75021	-125.54081	GIS_ID_Link36152	TimberWest
Campbell Upper	MHmm1	49.74949	-125.54072	GIS_ID_Link36153	TimberWest
Campbell Upper	MHmm1	49.7469	-125.53892	GIS_ID_Link36154	TimberWest
Campbell Upper	MHmm1	49.75152	-125.54074	GIS_ID_Link36155	TimberWest
Campbell Upper	MHmm1	49.74639	-125.53833	GIS_ID_Link36156	TimberWest

Location (Basin)	Biogeo Zone (BGC_LABEL)	Latitude	Longitude	GIS_ID	Ownership
Campbell Upper	MHmm1	49.75088	-125.53964	GIS_ID_Link36157	TimberWest
Campbell Upper	MHmm1	49.74909	-125.53795	GIS_ID_Link36158	TimberWest
Campbell Upper	MHmm1	49.74999	-125.53663	GIS_ID_Link36159	TimberWest
Campbell Upper	MHmm1	49.75093	-125.5382	GIS_ID_Link36160	TimberWest
Campbell Upper	MHmm1	49.75031	-125.53791	GIS_ID_Link36161	TimberWest
Campbell Upper	MHmm1	49.75014	-125.53991	GIS_ID_Link36162	TimberWest
Campbell Upper	MHmm1	49.75011	-125.53776	GIS_ID_Link36163	TimberWest
Campbell Upper	MHmm1	49.75022	-125.54037	GIS_ID_Link36164	TimberWest
Campbell Upper	MHmm1	49.75027	-125.54073	GIS_ID_Link36165	TimberWest
Campbell Upper	MHmm1	49.74677	-125.53878	GIS_ID_Link36166	TimberWest
Campbell Upper	MHmm1	49.7513	-125.54029	GIS_ID_Link36167	TimberWest
Campbell Upper	MHmm1	49.75146	-125.54066	GIS_ID_Link36168	TimberWest
Campbell Upper	MHmm1	49.75091	-125.53839	GIS_ID_Link36169	TimberWest
Campbell Upper	MHmm1	49.75087	-125.53812	GIS_ID_Link36170	TimberWest
Campbell Upper	CMAunp	49.79179	-125.56092	GIS_ID_Link36171	TimberWest
Campbell Upper	CMAunp	49.7915	-125.5591	GIS_ID_Link36172	TimberWest
Campbell Upper	CMAunp	49.79381	-125.56362	GIS_ID_Link36173	TimberWest
Campbell Upper	CMAunp	49.79181	-125.55959	GIS_ID_Link36174	TimberWest
Campbell Upper	CMAunp	49.79357	-125.56288	GIS_ID_Link36175	TimberWest
Campbell Upper	CMAunp	49.79271	-125.5606	GIS_ID_Link36176	TimberWest
Campbell Upper	CMAunp	49.79243	-125.5605	GIS_ID_Link36177	TimberWest
Campbell Upper	CMAunp	49.78964	-125.55885	GIS_ID_Link36178	TimberWest
Campbell Upper	CMAunp	49.79022	-125.56119	GIS_ID_Link36179	TimberWest
Campbell Upper	CMAunp	49.78994	-125.5592	GIS_ID_Link36180	TimberWest
Campbell Upper	CMAunp	49.79263	-125.56077	GIS_ID_Link36181	TimberWest
Quinsam River	MHmm1	49.84054	-125.59083	GIS_ID_Link36182	TimberWest
Quinsam River	MHmm1	49.83926	-125.59198	GIS_ID_Link36183	TimberWest
Campbell Upper	CMAunp	49.7438	-125.53492	GIS_ID_Link36184	TimberWest
Campbell Baikie	MHmm1	49.85041	-125.66805	GIS_ID_Link36185	TimberWest
Campbell Baikie	MHmm1	49.84026	-125.66103	GIS_ID_Link36186	TimberWest
Campbell Baikie	MHmm1	49.83885	-125.66156	GIS_ID_Link36187	TimberWest
Campbell Upper	MHmm1	49.80071	-125.57248	GIS_ID_Link36188	TimberWest
Hawkins Creek	MHmm1	49.79953	-125.57225	GIS_ID_Link36189	TimberWest
Hawkins Creek	MHmm1	49.80289	-125.57158	GIS_ID_Link36190	TimberWest
Hawkins Creek	MHmm1	49.80057	-125.57178	GIS_ID_Link36191	TimberWest
Hawkins Creek	MHmm1	49.80195	-125.57176	GIS_ID_Link36192	TimberWest
Hawkins Creek	MHmm1	49.79967	-125.57233	GIS_ID_Link36193	TimberWest
Hawkins Creek	MHmm1	49.80271	-125.57175	GIS_ID_Link36194	TimberWest
Campbell Baikie	MHmm1	49.85356	-125.66546	GIS_ID_Link36195	TimberWest
Hawkins Creek	MHmm1	49.80509	-125.57025	GIS_ID_Link36196	TimberWest
Hawkins Creek	MHmm1	49.80404	-125.5698	GIS_ID_Link36197	TimberWest
Campbell Upper	MHmm1	49.77588	-125.56632	GIS_ID_Link36198	TimberWest
Hawkins Creek	MHmm1	49.80773	-125.57078	GIS_ID_Link36199	TimberWest
Campbell Baikie	MHmm1	49.84856	-125.68822	GIS_ID_Link36200	TimberWest
Campbell Upper	CMAunp	49.84696	-125.67836	GIS_ID_Link36201	TimberWest
Campbell Upper	CMAunp	49.72537	-125.50656	GIS_ID_Link36202	TimberWest
Campbell Upper	MHmm1	49.72402	-125.5079	GIS_ID_Link36203	TimberWest
Campbell Upper	MHmm1	49.72353	-125.50878	GIS_ID_Link36204	TimberWest
Campbell Upper	MHmm1	49.72371	-125.50834	GIS_ID_Link36205	TimberWest
Campbell Upper	MHmm1	49.7236	-125.50809	GIS_ID_Link36206	TimberWest
Campbell Upper	MHmm1	49.72268	-125.50849	GIS_ID_Link36207	TimberWest

Location (Basin)	Biogeo Zone (BGC_LABEL)	Latitude	Longitude	GIS_ID	Ownership
Campbell Upper	MHmm1	49.7222	-125.50786	GIS_ID_Link36208	TimberWest
Campbell Upper	MHmm1	49.72103	-125.50668	GIS_ID_Link36209	TimberWest
Campbell Upper	MHmm1	49.72393	-125.50666	GIS_ID_Link36210	TimberWest
Campbell Upper	MHmm1	49.72469	-125.50653	GIS_ID_Link36211	TimberWest
Campbell Upper	MHmm1	49.72382	-125.50846	GIS_ID_Link36212	TimberWest
Campbell Upper	MHmm1	49.72462	-125.5075	GIS_ID_Link36213	TimberWest
Campbell Upper	MHmm1	49.72147	-125.50715	GIS_ID_Link36214	TimberWest
Campbell Upper	MHmm1	49.72326	-125.50825	GIS_ID_Link36215	TimberWest
Campbell Upper	MHmm1	49.72393	-125.50792	GIS_ID_Link36216	TimberWest
Campbell Upper	MHmm1	49.72159	-125.50703	GIS_ID_Link36217	TimberWest
Campbell Upper	MHmm1	49.72519	-125.50661	GIS_ID_Link36218	TimberWest
Campbell Upper	MHmm1	49.72344	-125.50707	GIS_ID_Link36219	TimberWest
Campbell Upper	MHmm1	49.72429	-125.50653	GIS_ID_Link36220	TimberWest
Campbell Ranald	CWHmm1	49.95365	-125.66268	GIS_ID_Link36221	TimberWest
Campbell Ranald	CWHmm2	49.95253	-125.66434	GIS_ID_Link36222	TimberWest
Campbell Upper	MHmm1	49.77834	-125.57152	GIS_ID_Link36223	TimberWest
Campbell Upper	MHmm1	49.77699	-125.5712	GIS_ID_Link36224	TimberWest
Campbell Upper	MHmm1	49.77928	-125.57248	GIS_ID_Link36225	TimberWest
Campbell Upper	MHmm1	49.77986	-125.57359	GIS_ID_Link36226	TimberWest
Campbell Upper	MHmm1	49.7799	-125.57361	GIS_ID_Link36227	TimberWest
Campbell Baikie	MHmm1	49.83409	-125.66103	GIS_ID_Link36228	TimberWest
Campbell Upper	MHmm1	49.83972	-125.67655	GIS_ID_Link36229	TimberWest
Campbell Upper	MHmm1	49.77386	-125.56832	GIS_ID_Link36230	TimberWest
Oyster Upper CW	CMAunp	49.74464	-125.50997	GIS_ID_Link36231	TimberWest
Campbell Upper	MHmm1	49.74776	-125.54231	GIS_ID_Link36232	TimberWest
Campbell Upper	MHmm1	49.74951	-125.54084	GIS_ID_Link36233	TimberWest
Campbell Upper	MHmm1	49.74827	-125.54249	GIS_ID_Link36234	TimberWest
Campbell Upper	MHmm1	49.74815	-125.54274	GIS_ID_Link36235	TimberWest
Campbell Upper	MHmm1	49.748	-125.54202	GIS_ID_Link36236	TimberWest
Campbell Upper	MHmm1	49.75002	-125.54173	GIS_ID_Link36237	TimberWest
Campbell Upper	MHmm1	49.7493	-125.54159	GIS_ID_Link36238	TimberWest
Campbell Upper	MHmm1	49.74796	-125.54255	GIS_ID_Link36239	TimberWest
Campbell Upper	MHmm1	49.74783	-125.54224	GIS_ID_Link36240	TimberWest
Campbell Upper	MHmm1	49.74775	-125.54232	GIS_ID_Link36241	TimberWest
Campbell Upper	MHmm1	49.75071	-125.54102	GIS_ID_Link36242	TimberWest
Campbell Upper	MHmm1	49.74827	-125.54262	GIS_ID_Link36243	TimberWest
Campbell Upper	CMAunp	49.72855	-125.5017	GIS_ID_Link36244	TimberWest
Campbell Upper	CMAunp	49.72769	-125.50053	GIS_ID_Link36245	TimberWest
Campbell Upper	CMAunp	49.72838	-125.50076	GIS_ID_Link36246	TimberWest
Campbell Upper	CMAunp	49.72872	-125.50084	GIS_ID_Link36247	TimberWest
Campbell Upper	CMAunp	49.72717	-125.50106	GIS_ID_Link36248	TimberWest
Campbell Upper	CMAunp	49.72781	-125.50225	GIS_ID_Link36249	TimberWest
Campbell Upper	CMAunp	49.7275	-125.50066	GIS_ID_Link36250	TimberWest
Campbell Upper	CMAunp	49.72834	-125.50183	GIS_ID_Link36251	TimberWest
Campbell Upper	CMAunp	49.72785	-125.50164	GIS_ID_Link36252	TimberWest
Campbell Upper	CMAunp	49.72787	-125.50067	GIS_ID_Link36253	TimberWest
Campbell Upper	CMAunp	49.7285	-125.50089	GIS_ID_Link36254	TimberWest
Campbell Upper	CMAunp	49.75325	-125.54594	GIS_ID_Link36255	TimberWest
Campbell Upper	CMAunp	49.75308	-125.54581	GIS_ID_Link36256	TimberWest
Campbell Upper	CMAunp	49.75285	-125.54546	GIS_ID_Link36257	TimberWest
Campbell Upper	MHmm1	49.75265	-125.54555	GIS_ID_Link36258	TimberWest

Location (Basin)	Biogeo Zone (BGC_LABEL)	Latitude	Longitude	GIS_ID	Ownership
Campbell Upper	MHmm1	49.75274	-125.54554	GIS_ID_Link36259	TimberWest
Campbell Upper	MHmm1	49.74761	-125.54482	GIS_ID_Link36260	TimberWest
Campbell Upper	MHmm1	49.75276	-125.54594	GIS_ID_Link36261	TimberWest
Campbell Upper	MHmm1	49.75212	-125.54601	GIS_ID_Link36262	TimberWest
Campbell Upper	MHmm1	49.74547	-125.54273	GIS_ID_Link36263	TimberWest
Campbell Upper	MHmm1	49.75014	-125.54348	GIS_ID_Link36264	TimberWest
Campbell Upper	MHmm1	49.75082	-125.54629	GIS_ID_Link36265	TimberWest
Campbell Upper	MHmm1	49.75022	-125.54591	GIS_ID_Link36266	TimberWest
Campbell Upper	MHmm1	49.74741	-125.54672	GIS_ID_Link36267	TimberWest
Campbell Upper	MHmm1	49.74768	-125.54346	GIS_ID_Link36268	TimberWest
Campbell Upper	MHmm1	49.74678	-125.54427	GIS_ID_Link36269	TimberWest
Campbell Upper	MHmm1	49.74607	-125.54573	GIS_ID_Link36270	TimberWest
Campbell Upper	MHmm1	49.74799	-125.54589	GIS_ID_Link36271	TimberWest
Campbell Upper	MHmm1	49.75074	-125.5461	GIS_ID_Link36272	TimberWest
Campbell Upper	MHmm1	49.74847	-125.54265	GIS_ID_Link36273	TimberWest
Campbell Upper	MHmm1	49.74872	-125.54264	GIS_ID_Link36274	TimberWest
Campbell Upper	MHmm1	49.74765	-125.5448	GIS_ID_Link36275	TimberWest
Campbell Upper	MHmm1	49.74869	-125.5436	GIS_ID_Link36276	TimberWest
Campbell Upper	MHmm1	49.75188	-125.5462	GIS_ID_Link36277	TimberWest
Campbell Upper	MHmm1	49.75196	-125.54622	GIS_ID_Link36278	TimberWest
Campbell Upper	MHmm1	49.75254	-125.54558	GIS_ID_Link36279	TimberWest
Campbell Upper	MHmm1	49.74464	-125.54482	GIS_ID_Link36280	TimberWest
Hawkins Creek	CMAunp	49.79375	-125.54521	GIS_ID_Link36281	TimberWest
Hawkins Creek	CMAunp	49.79362	-125.54591	GIS_ID_Link36282	TimberWest
Hawkins Creek	CMAunp	49.79225	-125.54562	GIS_ID_Link36283	TimberWest
Hawkins Creek	CMAunp	49.79342	-125.54554	GIS_ID_Link36284	TimberWest
Hawkins Creek	CMAunp	49.79313	-125.54623	GIS_ID_Link36285	TimberWest
Campbell Middle	MHmm1	49.89899	-125.73376	GIS_ID_Link36286	TimberWest
Campbell Middle	MHmm1	49.8987	-125.73447	GIS_ID_Link36287	TimberWest
Campbell Middle	MHmm1	49.89869	-125.73376	GIS_ID_Link36288	TimberWest
Campbell Middle	MHmm1	49.8984	-125.73506	GIS_ID_Link36289	TimberWest
Campbell Middle	MHmm1	49.89839	-125.73622	GIS_ID_Link36290	TimberWest
Campbell Middle	MHmm1	49.89936	-125.73785	GIS_ID_Link36291	TimberWest
Campbell Middle	MHmm1	49.89871	-125.73448	GIS_ID_Link36292	TimberWest
Campbell Middle	MHmm1	49.89839	-125.73625	GIS_ID_Link36293	TimberWest
Hawkins Creek	CMAunp	49.79284	-125.54976	GIS_ID_Link36294	TimberWest
Hawkins Creek	CMAunp	49.79269	-125.54957	GIS_ID_Link36295	TimberWest
Hawkins Creek	CMAunp	49.79158	-125.54932	GIS_ID_Link36296	TimberWest
Hawkins Creek	CMAunp	49.79258	-125.54928	GIS_ID_Link36297	TimberWest
Campbell Upper	MHmm1	49.79486	-125.57715	GIS_ID_Link36298	TimberWest
Campbell Upper	MHmm1	49.79468	-125.57798	GIS_ID_Link36299	TimberWest
Campbell Upper	MHmm1	49.79372	-125.57838	GIS_ID_Link36300	TimberWest
Campbell Upper	MHmm1	49.79372	-125.57793	GIS_ID_Link36301	TimberWest
Campbell Upper	CMAunp	49.72883	-125.50882	GIS_ID_Link36302	TimberWest
Campbell Upper	CMAunp	49.72881	-125.50848	GIS_ID_Link36303	TimberWest
Campbell Upper	CMAunp	49.72879	-125.50916	GIS_ID_Link36304	TimberWest
Campbell Upper	CMAunp	49.72825	-125.50993	GIS_ID_Link36305	TimberWest
Campbell Upper	CMAunp	49.72706	-125.50897	GIS_ID_Link36306	TimberWest
Campbell Upper	CMAunp	49.72722	-125.50882	GIS_ID_Link36307	TimberWest
Campbell Upper	CMAunp	49.72736	-125.50923	GIS_ID_Link36308	TimberWest
Campbell Upper	CMAunp	49.72748	-125.50914	GIS_ID_Link36309	TimberWest

Location (Basin)	Biogeo Zone (BGC_LABEL)	Latitude	Longitude	GIS_ID	Ownership
Campbell Upper	CMAunp	49.72747	-125.5088	GIS_ID_Link36310	TimberWest
Campbell Upper	CMAunp	49.72705	-125.50937	GIS_ID_Link36311	TimberWest
Campbell Upper	CMAunp	49.72775	-125.50904	GIS_ID_Link36312	TimberWest
Campbell Upper	CMAunp	49.72882	-125.50866	GIS_ID_Link36313	TimberWest
Campbell Upper	CMAunp	49.72779	-125.50892	GIS_ID_Link36314	TimberWest
Campbell Upper	CMAunp	49.72883	-125.50891	GIS_ID_Link36315	TimberWest
Campbell Upper	CMAunp	49.72875	-125.5094	GIS_ID_Link36316	TimberWest
Campbell Upper	CMAunp	49.72742	-125.50925	GIS_ID_Link36317	TimberWest
Campbell Upper	CMAunp	49.72781	-125.50864	GIS_ID_Link36318	TimberWest
Campbell Upper	CMAunp	49.72722	-125.5089	GIS_ID_Link36319	TimberWest
Hawkins Creek	CMAunp	49.79257	-125.54465	GIS_ID_Link36320	TimberWest
Hawkins Creek	CMAunp	49.79325	-125.5453	GIS_ID_Link36321	TimberWest
Campbell Lower	CWHmm1	49.99434	-125.65886	GIS_ID_Link36322	TimberWest
Campbell Lower	CWHmm1	49.99448	-125.6583	GIS_ID_Link36323	TimberWest
Campbell Lower	CWHmm1	49.99361	-125.66085	GIS_ID_Link36324	TimberWest
Campbell Lower	CWHmm1	49.99375	-125.6597	GIS_ID_Link36325	TimberWest
Campbell Lower	CWHmm1	49.99305	-125.66111	GIS_ID_Link36326	TimberWest
Campbell Lower	CWHmm1	49.99433	-125.65768	GIS_ID_Link36327	TimberWest
Campbell Lower	CWHmm1	49.99457	-125.6573	GIS_ID_Link36328	TimberWest
Campbell Lower	CWHmm2	49.99252	-125.66247	GIS_ID_Link36329	TimberWest
Campbell Lower	CWHmm2	49.99193	-125.66645	GIS_ID_Link36330	TimberWest
Campbell Lower	CWHmm2	49.99111	-125.66827	GIS_ID_Link36331	TimberWest
Campbell Lower	CWHmm2	49.99118	-125.66807	GIS_ID_Link36332	TimberWest
Campbell Lower	CWHmm2	49.99083	-125.66915	GIS_ID_Link36333	TimberWest
Campbell Lower	CWHmm2	49.99065	-125.66991	GIS_ID_Link36334	TimberWest
Campbell Lower	CWHmm2	49.991	-125.66964	GIS_ID_Link36335	TimberWest
Campbell Lower	CWHmm2	49.99188	-125.66367	GIS_ID_Link36336	TimberWest
Campbell Lower	CWHmm2	49.99279	-125.66294	GIS_ID_Link36337	TimberWest
Campbell Lower	CWHmm1	49.99337	-125.6604	GIS_ID_Link36338	TimberWest
Campbell Lower	CWHmm1	49.99416	-125.65844	GIS_ID_Link36339	TimberWest
Campbell Lower	CWHmm1	49.99424	-125.65738	GIS_ID_Link36340	TimberWest
Campbell Lower	CWHmm2	49.99267	-125.66307	GIS_ID_Link36341	TimberWest
Campbell Lower	CWHmm1	49.99346	-125.66126	GIS_ID_Link36342	TimberWest
Campbell Middle	MHmm1	49.89525	-125.73813	GIS_ID_Link36343	TimberWest
Campbell Upper	MHmm1	49.73678	-125.51947	GIS_ID_Link36344	TimberWest
Campbell Upper	MHmm1	49.73791	-125.51771	GIS_ID_Link36345	TimberWest
Campbell Upper	MHmm1	49.73588	-125.52008	GIS_ID_Link36346	TimberWest
Campbell Upper	MHmm1	49.73512	-125.52196	GIS_ID_Link36347	TimberWest
Campbell Upper	MHmm1	49.7356	-125.5201	GIS_ID_Link36348	TimberWest
Campbell Upper	MHmm1	49.73802	-125.51849	GIS_ID_Link36349	TimberWest
Campbell Upper	MHmm1	49.73489	-125.52127	GIS_ID_Link36350	TimberWest
Campbell Upper	MHmm1	49.73745	-125.51935	GIS_ID_Link36351	TimberWest
Campbell Upper	MHmm1	49.73781	-125.51885	GIS_ID_Link36352	TimberWest
Campbell Upper	MHmm1	49.73786	-125.51706	GIS_ID_Link36353	TimberWest
Campbell Upper	MHmm1	49.73618	-125.51962	GIS_ID_Link36354	TimberWest
Campbell Upper	MHmm1	49.73521	-125.52069	GIS_ID_Link36355	TimberWest
Campbell Upper	MHmm1	49.7374	-125.51887	GIS_ID_Link36356	TimberWest
Campbell Upper	MHmm1	49.73501	-125.52186	GIS_ID_Link36357	TimberWest
Campbell Upper	MHmm1	49.73495	-125.52133	GIS_ID_Link36358	TimberWest
Campbell Upper	MHmm1	49.73511	-125.52187	GIS_ID_Link36359	TimberWest
Campbell Upper	MHmm1	49.7368	-125.51903	GIS_ID_Link36360	TimberWest

Location (Basin)	Biogeo Zone (BGC_LABEL)	Latitude	Longitude	GIS_ID	Ownership
Campbell Upper	MHmm1	49.73485	-125.5216	GIS_ID_Link36361	TimberWest
Campbell Upper	MHmm1	49.73497	-125.52093	GIS_ID_Link36362	TimberWest
Campbell Upper	MHmm1	49.73807	-125.51812	GIS_ID_Link36363	TimberWest
Campbell Upper	MHmm1	49.73687	-125.51944	GIS_ID_Link36364	TimberWest
Campbell Baikie	CWHmm1	49.97574	-125.62752	GIS_ID_Link36365	TimberWest
Campbell Baikie	CWHmm1	49.97916	-125.6323	GIS_ID_Link36366	TimberWest
Campbell Baikie	CWHmm1	49.9746	-125.62573	GIS_ID_Link36367	TimberWest
Campbell Baikie	CWHmm1	49.97837	-125.63199	GIS_ID_Link36368	TimberWest
Campbell Baikie	CWHmm1	49.97892	-125.63225	GIS_ID_Link36369	TimberWest
Campbell Baikie	CWHmm1	49.97598	-125.62851	GIS_ID_Link36370	TimberWest
Campbell Baikie	CWHmm1	49.97955	-125.6319	GIS_ID_Link36371	TimberWest
Campbell Baikie	CWHmm1	49.97511	-125.6265	GIS_ID_Link36372	TimberWest
Campbell Baikie	CWHmm1	49.97949	-125.63095	GIS_ID_Link36373	TimberWest
Campbell Baikie	CWHmm1	49.97537	-125.62895	GIS_ID_Link36374	TimberWest
Campbell Baikie	CWHmm1	49.97817	-125.63068	GIS_ID_Link36375	TimberWest
Campbell Baikie	CWHmm1	49.9759	-125.62893	GIS_ID_Link36376	TimberWest
Campbell Baikie	CWHmm1	49.97907	-125.63207	GIS_ID_Link36377	TimberWest
Campbell Baikie	CWHmm1	49.97469	-125.62579	GIS_ID_Link36378	TimberWest
Campbell Baikie	CWHmm1	49.97567	-125.62758	GIS_ID_Link36379	TimberWest
Campbell Baikie	CWHmm1	49.97458	-125.626	GIS_ID_Link36380	TimberWest
Campbell Baikie	CWHmm1	49.97837	-125.62868	GIS_ID_Link36381	TimberWest
Campbell Baikie	CWHmm1	49.97912	-125.62959	GIS_ID_Link36382	TimberWest
Campbell Baikie	CWHmm1	49.9784	-125.63193	GIS_ID_Link36383	TimberWest
Campbell Baikie	CWHmm1	49.9794	-125.63099	GIS_ID_Link36384	TimberWest
Campbell Baikie	CWHmm1	49.97708	-125.63098	GIS_ID_Link36385	TimberWest
Campbell Lower	CWHmm2	49.99067	-125.67025	GIS_ID_Link36386	TimberWest
Shaw	CWHxm2	48.93814	-124.39137	GIS_ID_Link36387	TimberWest
Shaw	CWHxm2	48.93803	-124.39178	GIS_ID_Link36388	TimberWest
Shaw	CWHxm2	48.95354	-124.38759	GIS_ID_Link36389	TimberWest
Shaw	CWHxm2	48.95267	-124.3875	GIS_ID_Link36390	TimberWest
Cottonwood	MHmm1	48.94478	-124.26762	GIS_ID_Link36391	TimberWest
Cottonwood	MHmm1	48.94451	-124.26674	GIS_ID_Link36392	TimberWest
Campbell Baikie	MHmm1	49.85472	-125.67673	GIS_ID_Link36393	TimberWest
Hawkins Creek	CWHmm2	49.82079	-125.58272	GIS_ID_Link36394	TimberWest
Hawkins Creek	CWHmm2	49.82019	-125.57721	GIS_ID_Link36395	TimberWest
Hawkins Creek	CWHmm2	49.82004	-125.58041	GIS_ID_Link36396	TimberWest
Hawkins Creek	CWHmm2	49.82134	-125.5808	GIS_ID_Link36397	TimberWest
Hawkins Creek	CWHmm2	49.82065	-125.58053	GIS_ID_Link36398	TimberWest
Hawkins Creek	CWHmm2	49.82087	-125.57919	GIS_ID_Link36399	TimberWest
Hawkins Creek	CWHmm2	49.81988	-125.58229	GIS_ID_Link36400	TimberWest
Hawkins Creek	MHmm1	49.81989	-125.57741	GIS_ID_Link36401	TimberWest
Hawkins Creek	CWHmm2	49.81998	-125.58081	GIS_ID_Link36402	TimberWest
Hawkins Creek	CWHmm2	49.82098	-125.58123	GIS_ID_Link36403	TimberWest
Campbell Baikie	CWHmm2	49.86333	-125.66839	GIS_ID_Link36404	TimberWest
Campbell Baikie	CWHmm2	49.86464	-125.66923	GIS_ID_Link36405	TimberWest
Campbell Baikie	CWHmm2	49.86532	-125.66938	GIS_ID_Link36406	TimberWest
Campbell Baikie	CWHmm2	49.86657	-125.66854	GIS_ID_Link36407	TimberWest
Campbell Baikie	CWHmm2	49.86601	-125.66792	GIS_ID_Link36408	TimberWest
Campbell Baikie	CWHmm2	49.86598	-125.66744	GIS_ID_Link36409	TimberWest
Campbell Baikie	MHmm1	49.86278	-125.66927	GIS_ID_Link36410	TimberWest
Campbell Baikie	CWHmm2	49.8663	-125.66788	GIS_ID_Link36411	TimberWest

Location (Basin)	Biogeo Zone (BGC_LABEL)	Latitude	Longitude	GIS_ID	Ownership
Campbell Baikie	CWHmm2	49.86673	-125.66791	GIS_ID_Link36412	TimberWest
Campbell Baikie	CWHmm2	49.86641	-125.66774	GIS_ID_Link36413	TimberWest
Campbell Baikie	CWHmm2	49.86517	-125.66921	GIS_ID_Link36414	TimberWest
Campbell Baikie	CWHmm2	49.86361	-125.66882	GIS_ID_Link36415	TimberWest
Campbell Baikie	CWHmm2	49.86515	-125.66955	GIS_ID_Link36416	TimberWest
Campbell Baikie	CWHmm2	49.86589	-125.66785	GIS_ID_Link36417	TimberWest
Campbell Baikie	MHmm1	49.85528	-125.69566	GIS_ID_Link36418	TimberWest
Quinsam River	CWHmm2	49.84624	-125.58586	GIS_ID_Link36419	TimberWest
Quinsam River	MHmm1	49.84429	-125.58927	GIS_ID_Link36420	TimberWest
Quinsam River	MHmm1	49.84541	-125.58977	GIS_ID_Link36421	TimberWest
Quinsam River	MHmm1	49.84565	-125.58775	GIS_ID_Link36422	TimberWest
Quinsam Iron	CWHmm2	49.83495	-125.49626	GIS_ID_Link36423	TimberWest
Quinsam Iron	CWHmm2	49.83486	-125.49654	GIS_ID_Link36424	TimberWest
Quinsam Iron	CWHmm2	49.83497	-125.49659	GIS_ID_Link36425	TimberWest
Quinsam Iron	CWHmm2	49.83504	-125.49615	GIS_ID_Link36426	TimberWest
Quinsam Iron	CWHmm2	49.83517	-125.49605	GIS_ID_Link36427	TimberWest
Quinsam Iron	CWHmm2	49.83558	-125.49572	GIS_ID_Link36428	TimberWest
Quinsam Iron	CWHmm2	49.83684	-125.49592	GIS_ID_Link36429	TimberWest
Quinsam Iron	CWHmm2	49.83761	-125.49635	GIS_ID_Link36430	TimberWest
Quinsam Iron	CWHmm2	49.83856	-125.49717	GIS_ID_Link36431	TimberWest
Quinsam Iron	CWHmm2	49.83614	-125.49576	GIS_ID_Link36432	TimberWest
Quinsam Iron	CWHmm2	49.83947	-125.49705	GIS_ID_Link36433	TimberWest
Quinsam Iron	CWHmm2	49.83786	-125.49694	GIS_ID_Link36434	TimberWest
Quinsam Iron	CWHmm2	49.84034	-125.49728	GIS_ID_Link36435	TimberWest
Quinsam Iron	CWHmm2	49.83952	-125.49838	GIS_ID_Link36436	TimberWest
Quinsam Iron	CWHmm2	49.83555	-125.49562	GIS_ID_Link36437	TimberWest
Quinsam Iron	CWHmm2	49.83539	-125.4959	GIS_ID_Link36438	TimberWest
Quinsam Iron	CWHmm2	49.83567	-125.49543	GIS_ID_Link36439	TimberWest
Quinsam Iron	CWHmm2	49.83699	-125.49603	GIS_ID_Link36440	TimberWest
Quinsam Iron	CWHmm2	49.83971	-125.49701	GIS_ID_Link36441	TimberWest
Quinsam Iron	CWHmm2	49.8396	-125.49693	GIS_ID_Link36442	TimberWest
Quinsam Iron	CWHmm2	49.83685	-125.49628	GIS_ID_Link36443	TimberWest
Quinsam Iron	CWHmm2	49.84022	-125.49731	GIS_ID_Link36444	TimberWest
Quinsam Iron	CWHmm2	49.83929	-125.49723	GIS_ID_Link36445	TimberWest
Campbell Upper	MHmm1	49.79096	-125.56909	GIS_ID_Link36446	TimberWest
Campbell Upper	MHmm1	49.79029	-125.57021	GIS_ID_Link36447	TimberWest
Campbell Upper	MHmm1	49.79091	-125.56929	GIS_ID_Link36448	TimberWest
Campbell Upper	MHmm1	49.74463	-125.54654	GIS_ID_Link36449	TimberWest
Campbell Upper	MHmm1	49.7448	-125.54671	GIS_ID_Link36450	TimberWest
Hawkins Creek	CMAunp	49.80008	-125.54256	GIS_ID_Link36451	TimberWest
Hawkins Creek	CMAunp	49.79833	-125.54406	GIS_ID_Link36452	TimberWest
Hawkins Creek	CMAunp	49.80047	-125.53821	GIS_ID_Link36453	TimberWest
Hawkins Creek	CMAunp	49.79931	-125.54546	GIS_ID_Link36454	TimberWest
Hawkins Creek	CMAunp	49.80141	-125.53975	GIS_ID_Link36455	TimberWest
Hawkins Creek	CMAunp	49.79753	-125.54415	GIS_ID_Link36456	TimberWest
Hawkins Creek	CMAunp	49.79793	-125.54367	GIS_ID_Link36457	TimberWest
Hawkins Creek	CMAunp	49.79781	-125.54508	GIS_ID_Link36458	TimberWest
Hawkins Creek	CMAunp	49.79818	-125.54108	GIS_ID_Link36459	TimberWest
Hawkins Creek	MHmm1	49.80076	-125.54808	GIS_ID_Link36460	TimberWest
Hawkins Creek	MHmm1	49.80147	-125.54839	GIS_ID_Link36461	TimberWest
Hawkins Creek	MHmm1	49.80061	-125.54812	GIS_ID_Link36462	TimberWest

Location (Basin)	Biogeo Zone (BGC_LABEL)	Latitude	Longitude	GIS_ID	Ownership
Hawkins Creek	MHmm1	49.8005	-125.5473	GIS_ID_Link36463	TimberWest
Hawkins Creek	MHmm1	49.8008	-125.54838	GIS_ID_Link36464	TimberWest
Hawkins Creek	CMAunp	49.79783	-125.54452	GIS_ID_Link36465	TimberWest
Hawkins Creek	CMAunp	49.79807	-125.54443	GIS_ID_Link36466	TimberWest
Hawkins Creek	CMAunp	49.79821	-125.54435	GIS_ID_Link36467	TimberWest
Hawkins Creek	CMAunp	49.7982	-125.54388	GIS_ID_Link36468	TimberWest
Hawkins Creek	CMAunp	49.79767	-125.544	GIS_ID_Link36469	TimberWest
Hawkins Creek	CMAunp	49.79893	-125.54389	GIS_ID_Link36470	TimberWest
Hawkins Creek	CMAunp	49.79938	-125.54091	GIS_ID_Link36471	TimberWest
Hawkins Creek	CMAunp	49.79999	-125.54258	GIS_ID_Link36472	TimberWest
Hawkins Creek	MHmm1	49.80093	-125.54834	GIS_ID_Link36473	TimberWest
Hawkins Creek	MHmm1	49.80066	-125.54777	GIS_ID_Link36474	TimberWest
Hawkins Creek	MHmm1	49.80011	-125.5465	GIS_ID_Link36475	TimberWest
Campbell Baikie	CWHmm1	49.86593	-125.70823	GIS_ID_Link36476	TimberWest
Campbell Baikie	CWHmm1	49.86677	-125.70859	GIS_ID_Link36477	TimberWest
Hawkins Creek	CWHmm2	49.81848	-125.58292	GIS_ID_Link36478	TimberWest
Hawkins Creek	CWHmm2	49.81938	-125.58084	GIS_ID_Link36479	TimberWest
Hawkins Creek	CWHmm2	49.81896	-125.58075	GIS_ID_Link36480	TimberWest
Hawkins Creek	CWHmm2	49.81944	-125.58139	GIS_ID_Link36481	TimberWest
Hawkins Creek	CWHmm2	49.81994	-125.58509	GIS_ID_Link36482	TimberWest
Hawkins Creek	CWHmm2	49.81944	-125.58095	GIS_ID_Link36483	TimberWest
Hawkins Creek	CWHmm2	49.8189	-125.58093	GIS_ID_Link36484	TimberWest
Hawkins Creek	MHmm1	49.81146	-125.56977	GIS_ID_Link36485	TimberWest
Hawkins Creek	MHmm1	49.82532	-125.55837	GIS_ID_Link36486	TimberWest
Hawkins Creek	MHmm1	49.8202	-125.56156	GIS_ID_Link36487	TimberWest
Hawkins Creek	MHmm1	49.8202	-125.56058	GIS_ID_Link36488	TimberWest
Hawkins Creek	MHmm1	49.82143	-125.56359	GIS_ID_Link36489	TimberWest
Hawkins Creek	MHmm1	49.82016	-125.55904	GIS_ID_Link36490	TimberWest
Hawkins Creek	MHmm1	49.82166	-125.56245	GIS_ID_Link36491	TimberWest
Hawkins Creek	MHmm1	49.82181	-125.56126	GIS_ID_Link36492	TimberWest
Hawkins Creek	MHmm1	49.82055	-125.56068	GIS_ID_Link36493	TimberWest
Hawkins Creek	MHmm1	49.82101	-125.56041	GIS_ID_Link36494	TimberWest
Hawkins Creek	MHmm1	49.8218	-125.56066	GIS_ID_Link36495	TimberWest
Hawkins Creek	MHmm1	49.82121	-125.5638	GIS_ID_Link36496	TimberWest
Hawkins Creek	MHmm1	49.82074	-125.56831	GIS_ID_Link36497	TimberWest
Hawkins Creek	MHmm1	49.82182	-125.56497	GIS_ID_Link36498	TimberWest
Hawkins Creek	MHmm1	49.82063	-125.56507	GIS_ID_Link36499	TimberWest
Hawkins Creek	MHmm1	49.82302	-125.56697	GIS_ID_Link36500	TimberWest
Hawkins Creek	MHmm1	49.82348	-125.56587	GIS_ID_Link36501	TimberWest
Hawkins Creek	MHmm1	49.82454	-125.5608	GIS_ID_Link36502	TimberWest
Hawkins Creek	MHmm1	49.82545	-125.56226	GIS_ID_Link36503	TimberWest
Hawkins Creek	MHmm1	49.82278	-125.56146	GIS_ID_Link36504	TimberWest
Hawkins Creek	MHmm1	49.82461	-125.55994	GIS_ID_Link36505	TimberWest
Hawkins Creek	MHmm1	49.82216	-125.56149	GIS_ID_Link36506	TimberWest
Hawkins Creek	MHmm1	49.82538	-125.55862	GIS_ID_Link36507	TimberWest
Hawkins Creek	MHmm1	49.82026	-125.56098	GIS_ID_Link36508	TimberWest
Hawkins Creek	MHmm1	49.82015	-125.56017	GIS_ID_Link36509	TimberWest
Hawkins Creek	MHmm1	49.8214	-125.56217	GIS_ID_Link36510	TimberWest
Hawkins Creek	MHmm1	49.82124	-125.56071	GIS_ID_Link36511	TimberWest
Hawkins Creek	MHmm1	49.82463	-125.55893	GIS_ID_Link36512	TimberWest
Hawkins Creek	MHmm1	49.82012	-125.55845	GIS_ID_Link36513	TimberWest

Location (Basin)	Biogeo Zone (BGC_LABEL)	Latitude	Longitude	GIS_ID	Ownership
Hawkins Creek	MHmm1	49.81984	-125.55766	GIS_ID_Link36514	TimberWest
Hawkins Creek	MHmm1	49.81995	-125.55794	GIS_ID_Link36515	TimberWest
Hawkins Creek	MHmm1	49.82051	-125.55942	GIS_ID_Link36516	TimberWest
Hawkins Creek	MHmm1	49.82489	-125.55373	GIS_ID_Link36517	TimberWest
Hawkins Creek	MHmm1	49.81114	-125.57881	GIS_ID_Link36518	TimberWest
Campbell Baikie	CWHmm2	49.87106	-125.69754	GIS_ID_Link36519	TimberWest
Campbell Upper	MHmm1	49.77701	-125.57273	GIS_ID_Link36520	TimberWest
Campbell Upper	MHmm1	49.7752	-125.57253	GIS_ID_Link36521	TimberWest
Campbell Upper	CWHmm2	49.77651	-125.57426	GIS_ID_Link36522	TimberWest
Campbell Upper	MHmm1	49.77816	-125.57366	GIS_ID_Link36523	TimberWest
Hawkins Creek	CWHmm2	49.81546	-125.58333	GIS_ID_Link36524	TimberWest
Hawkins Creek	MHmm1	49.82769	-125.56379	GIS_ID_Link36525	TimberWest
Hawkins Creek	MHmm1	49.82809	-125.56364	GIS_ID_Link36526	TimberWest
Hawkins Creek	MHmm1	49.8195	-125.52314	GIS_ID_Link36527	TimberWest
Hawkins Creek	MHmm1	49.81982	-125.52546	GIS_ID_Link36528	TimberWest
Hawkins Creek	MHmm1	49.81934	-125.52538	GIS_ID_Link36529	TimberWest
Hawkins Creek	MHmm1	49.80154	-125.55399	GIS_ID_Link36530	TimberWest
Hawkins Creek	MHmm1	49.80014	-125.55403	GIS_ID_Link36531	TimberWest
Hawkins Creek	MHmm1	49.79914	-125.55413	GIS_ID_Link36532	TimberWest
Hawkins Creek	MHmm1	49.79947	-125.55386	GIS_ID_Link36533	TimberWest
Hawkins Creek	MHmm1	49.80115	-125.55463	GIS_ID_Link36534	TimberWest
Hawkins Creek	MHmm1	49.80041	-125.55464	GIS_ID_Link36535	TimberWest
Hawkins Creek	MHmm1	49.80029	-125.55774	GIS_ID_Link36536	TimberWest
Hawkins Creek	MHmm1	49.79971	-125.55702	GIS_ID_Link36537	TimberWest
Hawkins Creek	MHmm1	49.80091	-125.55832	GIS_ID_Link36538	TimberWest
Hawkins Creek	MHmm1	49.79961	-125.55564	GIS_ID_Link36539	TimberWest
Hawkins Creek	MHmm1	49.80165	-125.55876	GIS_ID_Link36540	TimberWest
Hawkins Creek	MHmm1	49.80158	-125.55414	GIS_ID_Link36541	TimberWest
Hawkins Creek	MHmm1	49.8016	-125.55787	GIS_ID_Link36542	TimberWest
Hawkins Creek	MHmm1	49.79988	-125.55416	GIS_ID_Link36543	TimberWest
Hawkins Creek	MHmm1	49.80163	-125.55835	GIS_ID_Link36544	TimberWest
Hawkins Creek	MHmm1	49.80066	-125.55782	GIS_ID_Link36545	TimberWest
Hawkins Creek	MHmm1	49.80008	-125.55746	GIS_ID_Link36546	TimberWest
Hawkins Creek	MHmm1	49.79975	-125.55636	GIS_ID_Link36547	TimberWest
Hawkins Creek	MHmm1	49.80108	-125.5587	GIS_ID_Link36548	TimberWest
Hawkins Creek	MHmm1	49.79955	-125.55384	GIS_ID_Link36549	TimberWest
Hawkins Creek	MHmm1	49.80067	-125.55478	GIS_ID_Link36550	TimberWest
Campbell Baikie	CWHmm2	49.85937	-125.69851	GIS_ID_Link36551	TimberWest
Hawkins Creek	MHmm1	49.80771	-125.53147	GIS_ID_Link36552	TimberWest
Campbell Baikie	MHmm1	49.86092	-125.67874	GIS_ID_Link36553	TimberWest
Campbell Baikie	MHmm1	49.85937	-125.6882	GIS_ID_Link36554	TimberWest
Campbell Baikie	MHmm1	49.85487	-125.683	GIS_ID_Link36555	TimberWest
Campbell Upper	MHmm1	49.792	-125.57101	GIS_ID_Link36556	TimberWest
Campbell Upper	MHmm1	49.79162	-125.57079	GIS_ID_Link36557	TimberWest
Campbell Upper	MHmm1	49.79227	-125.57114	GIS_ID_Link36558	TimberWest
Campbell Upper	MHmm1	49.79177	-125.57088	GIS_ID_Link36559	TimberWest
Campbell Upper	MHmm1	49.7921	-125.57114	GIS_ID_Link36560	TimberWest
Hawkins Creek	MHmm1	49.81489	-125.52596	GIS_ID_Link36561	TimberWest
Hawkins Creek	MHmm1	49.81679	-125.52918	GIS_ID_Link36562	TimberWest
Hawkins Creek	MHmm1	49.81683	-125.52932	GIS_ID_Link36563	TimberWest
Hawkins Creek	MHmm1	49.8166	-125.52879	GIS_ID_Link36564	TimberWest

Location (Basin)	Biogeo Zone (BGC_LABEL)	Latitude	Longitude	GIS_ID	Ownership
Hawkins Creek	MHmm1	49.81691	-125.53034	GIS_ID_Link36565	TimberWest
Hawkins Creek	MHmm1	49.81497	-125.52493	GIS_ID_Link36566	TimberWest
Hawkins Creek	MHmm1	49.81538	-125.52776	GIS_ID_Link36567	TimberWest
Hawkins Creek	MHmm1	49.81638	-125.52929	GIS_ID_Link36568	TimberWest
Hawkins Creek	MHmm1	49.81621	-125.52943	GIS_ID_Link36569	TimberWest
Hawkins Creek	MHmm1	49.81684	-125.53102	GIS_ID_Link36570	TimberWest
Hawkins Creek	MHmm1	49.81744	-125.53115	GIS_ID_Link36571	TimberWest
Hawkins Creek	MHmm1	49.81633	-125.52981	GIS_ID_Link36572	TimberWest
Hawkins Creek	MHmm1	49.81627	-125.52981	GIS_ID_Link36573	TimberWest
Hawkins Creek	MHmm1	49.8166	-125.5307	GIS_ID_Link36574	TimberWest
Hawkins Creek	MHmm1	49.8149	-125.52574	GIS_ID_Link36575	TimberWest
Hawkins Creek	MHmm1	49.81686	-125.53022	GIS_ID_Link36576	TimberWest
Hawkins Creek	MHmm1	49.81587	-125.5286	GIS_ID_Link36577	TimberWest
Hawkins Creek	MHmm1	49.81668	-125.52924	GIS_ID_Link36578	TimberWest
Hawkins Creek	MHmm1	49.81712	-125.53138	GIS_ID_Link36579	TimberWest
Hawkins Creek	MHmm1	49.81807	-125.51822	GIS_ID_Link36580	TimberWest
Hawkins Creek	MHmm1	49.83358	-125.55224	GIS_ID_Link36581	TimberWest
Hawkins Creek	CWHmm2	49.83851	-125.55413	GIS_ID_Link36582	TimberWest
Hawkins Creek	CWHmm2	49.8388	-125.55519	GIS_ID_Link36583	TimberWest
Hawkins Creek	CWHmm2	49.83861	-125.55438	GIS_ID_Link36584	TimberWest
Hawkins Creek	CWHmm2	49.83795	-125.55567	GIS_ID_Link36585	TimberWest
Hawkins Creek	CWHmm2	49.83915	-125.55447	GIS_ID_Link36586	TimberWest
Hawkins Creek	CWHmm2	49.82981	-125.56299	GIS_ID_Link36587	TimberWest
Hawkins Creek	CWHmm2	49.82988	-125.5626	GIS_ID_Link36588	TimberWest
Hawkins Creek	CWHmm2	49.83039	-125.56261	GIS_ID_Link36589	TimberWest
Hawkins Creek	CWHmm2	49.83	-125.56351	GIS_ID_Link36590	TimberWest
Hawkins Creek	CWHmm2	49.83064	-125.56452	GIS_ID_Link36591	TimberWest
Hawkins Creek	MHmm1	49.82997	-125.56252	GIS_ID_Link36592	TimberWest
Hawkins Creek	MHmm1	49.82989	-125.56277	GIS_ID_Link36593	TimberWest
Hawkins Creek	MHmm1	49.83002	-125.56352	GIS_ID_Link36594	TimberWest
Quinsam Iron	MHmm1	49.83432	-125.49725	GIS_ID_Link36595	TimberWest
Quinsam Iron	MHmm1	49.83417	-125.49749	GIS_ID_Link36596	TimberWest
Quinsam Iron	MHmm1	49.83189	-125.49797	GIS_ID_Link36597	TimberWest
Quinsam Iron	MHmm1	49.83039	-125.49994	GIS_ID_Link36598	TimberWest
Quinsam Iron	MHmm1	49.83202	-125.49791	GIS_ID_Link36599	TimberWest
Quinsam Iron	MHmm1	49.83314	-125.49776	GIS_ID_Link36600	TimberWest
Quinsam Iron	MHmm1	49.8298	-125.50165	GIS_ID_Link36601	TimberWest
Quinsam Iron	MHmm1	49.829	-125.50337	GIS_ID_Link36602	TimberWest
Quinsam Iron	MHmm1	49.82857	-125.5073	GIS_ID_Link36603	TimberWest
Quinsam Iron	MHmm1	49.82831	-125.50619	GIS_ID_Link36604	TimberWest
Quinsam Iron	MHmm1	49.82758	-125.506	GIS_ID_Link36605	TimberWest
Quinsam Iron	MHmm1	49.82839	-125.50401	GIS_ID_Link36606	TimberWest
Quinsam Iron	MHmm1	49.82786	-125.50521	GIS_ID_Link36607	TimberWest
Quinsam Iron	MHmm1	49.83005	-125.50059	GIS_ID_Link36608	TimberWest
Quinsam Iron	MHmm1	49.8308	-125.49888	GIS_ID_Link36609	TimberWest
Quinsam Iron	MHmm1	49.83332	-125.49783	GIS_ID_Link36610	TimberWest
Quinsam Iron	MHmm1	49.83222	-125.49782	GIS_ID_Link36611	TimberWest
Quinsam Iron	MHmm1	49.83029	-125.5	GIS_ID_Link36612	TimberWest
Quinsam Iron	MHmm1	49.82892	-125.50235	GIS_ID_Link36613	TimberWest
Quinsam Iron	MHmm1	49.82917	-125.5022	GIS_ID_Link36614	TimberWest
Quinsam Iron	MHmm1	49.82947	-125.50202	GIS_ID_Link36615	TimberWest

Location (Basin)	Biogeo Zone (BGC_LABEL)	Latitude	Longitude	GIS_ID	Ownership
Quinsam Iron	MHmm1	49.83048	-125.4998	GIS_ID_Link36616	TimberWest
Quinsam Iron	MHmm1	49.82999	-125.50101	GIS_ID_Link36617	TimberWest
Quinsam Iron	MHmm1	49.83174	-125.498	GIS_ID_Link36618	TimberWest
Quinsam Iron	MHmm1	49.83296	-125.49763	GIS_ID_Link36619	TimberWest
Quinsam Iron	MHmm1	49.83121	-125.49834	GIS_ID_Link36620	TimberWest
Quinsam Iron	MHmm1	49.82843	-125.50378	GIS_ID_Link36621	TimberWest
Quinsam Iron	MHmm1	49.83039	-125.4998	GIS_ID_Link36622	TimberWest
Quinsam Iron	MHmm1	49.8312	-125.49829	GIS_ID_Link36623	TimberWest
Quinsam Iron	MHmm1	49.83349	-125.49788	GIS_ID_Link36624	TimberWest
Quinsam Iron	MHmm1	49.83324	-125.49769	GIS_ID_Link36625	TimberWest
Quinsam Iron	MHmm1	49.83019	-125.50069	GIS_ID_Link36626	TimberWest
Quinsam Iron	MHmm1	49.83087	-125.4991	GIS_ID_Link36627	TimberWest
Quinsam Iron	MHmm1	49.83232	-125.49795	GIS_ID_Link36628	TimberWest
Quinsam Iron	MHmm1	49.82889	-125.50286	GIS_ID_Link36629	TimberWest
Quinsam Iron	MHmm1	49.82932	-125.50219	GIS_ID_Link36630	TimberWest
Quinsam Iron	MHmm1	49.82851	-125.50374	GIS_ID_Link36631	TimberWest
Quinsam Iron	MHmm1	49.82828	-125.50435	GIS_ID_Link36632	TimberWest
Quinsam Iron	MHmm1	49.82781	-125.50557	GIS_ID_Link36633	TimberWest
Quinsam Iron	CWHmm2	49.83513	-125.49651	GIS_ID_Link36634	TimberWest
Hawkins Creek	CWHmm2	49.83776	-125.55426	GIS_ID_Link36635	TimberWest
Hawkins Creek	MHmm1	49.84264	-125.51712	GIS_ID_Link36636	TimberWest
Hawkins Creek	MHmm1	49.84197	-125.51762	GIS_ID_Link36637	TimberWest
Hawkins Creek	MHmm1	49.84323	-125.51681	GIS_ID_Link36638	TimberWest
Hawkins Creek	MHmm1	49.84564	-125.51369	GIS_ID_Link36639	TimberWest
Hawkins Creek	MHmm1	49.84611	-125.51362	GIS_ID_Link36640	TimberWest
Hawkins Creek	MHmm1	49.8458	-125.51431	GIS_ID_Link36641	TimberWest
Hawkins Creek	MHmm1	49.84428	-125.51369	GIS_ID_Link36642	TimberWest
Hawkins Creek	MHmm1	49.84441	-125.51512	GIS_ID_Link36643	TimberWest
Hawkins Creek	MHmm1	49.84517	-125.51313	GIS_ID_Link36644	TimberWest
Hawkins Creek	MHmm1	49.84284	-125.51714	GIS_ID_Link36645	TimberWest
Hawkins Creek	MHmm1	49.84365	-125.51645	GIS_ID_Link36646	TimberWest
Hawkins Creek	MHmm1	49.84665	-125.5141	GIS_ID_Link36647	TimberWest
Hawkins Creek	MHmm1	49.84571	-125.51405	GIS_ID_Link36648	TimberWest
Hawkins Creek	MHmm1	49.84534	-125.5141	GIS_ID_Link36649	TimberWest
Hawkins Creek	MHmm1	49.84418	-125.51436	GIS_ID_Link36650	TimberWest
Campbell Upper	MHmm1	49.79138	-125.57438	GIS_ID_Link36651	TimberWest
Campbell Upper	MHmm1	49.79146	-125.57541	GIS_ID_Link36652	TimberWest
Campbell Upper	MHmm1	49.79209	-125.57466	GIS_ID_Link36653	TimberWest
Campbell Upper	MHmm1	49.79156	-125.57491	GIS_ID_Link36654	TimberWest
Campbell Upper	MHmm1	49.79207	-125.57574	GIS_ID_Link36655	TimberWest
Campbell Baikie	CWHmm2	49.91092	-125.58195	GIS_ID_Link36656	TimberWest
Campbell Upper	MHmm1	49.78937	-125.57418	GIS_ID_Link36657	TimberWest
Hawkins Creek	CWHmm2	49.83865	-125.56563	GIS_ID_Link36658	TimberWest
Hawkins Creek	CWHmm2	49.83773	-125.56558	GIS_ID_Link36659	TimberWest
Hawkins Creek	CWHmm2	49.83762	-125.56547	GIS_ID_Link36660	TimberWest
Hawkins Creek	CWHmm2	49.83869	-125.56234	GIS_ID_Link36661	TimberWest
Hawkins Creek	CWHmm2	49.8403	-125.55831	GIS_ID_Link36662	TimberWest
Hawkins Creek	CWHmm2	49.8396	-125.55976	GIS_ID_Link36663	TimberWest
Hawkins Creek	CWHmm2	49.83991	-125.56159	GIS_ID_Link36664	TimberWest
Hawkins Creek	CWHmm2	49.83994	-125.55867	GIS_ID_Link36665	TimberWest
Hawkins Creek	CWHmm2	49.83925	-125.56088	GIS_ID_Link36666	TimberWest

Location (Basin)	Biogeo Zone (BGC_LABEL)	Latitude	Longitude	GIS_ID	Ownership
Hawkins Creek	CWHmm2	49.84035	-125.56002	GIS_ID_Link36667	TimberWest
Hawkins Creek	MHmm1	49.83476	-125.5218	GIS_ID_Link36668	TimberWest
Hawkins Creek	MHmm1	49.83501	-125.52148	GIS_ID_Link36669	TimberWest
Hawkins Creek	MHmm1	49.83486	-125.52084	GIS_ID_Link36670	TimberWest
Hawkins Creek	MHmm1	49.83562	-125.52061	GIS_ID_Link36671	TimberWest
Hawkins Creek	MHmm1	49.83496	-125.5211	GIS_ID_Link36672	TimberWest
Quinsam Iron	MHmm1	49.82911	-125.51096	GIS_ID_Link36673	TimberWest
Quinsam Iron	MHmm1	49.82887	-125.51043	GIS_ID_Link36674	TimberWest
Quinsam Iron	MHmm1	49.82384	-125.51548	GIS_ID_Link36675	TimberWest
Quinsam Iron	MHmm1	49.82376	-125.51396	GIS_ID_Link36676	TimberWest
Hawkins Creek	MHmm1	49.84553	-125.51802	GIS_ID_Link36677	TimberWest
Hawkins Creek	MHmm1	49.84518	-125.52052	GIS_ID_Link36678	TimberWest
Hawkins Creek	MHmm1	49.8457	-125.51827	GIS_ID_Link36679	TimberWest
Hawkins Creek	MHmm1	49.84456	-125.52087	GIS_ID_Link36680	TimberWest
Hawkins Creek	MHmm1	49.8058	-125.54616	GIS_ID_Link36681	TimberWest
Hawkins Creek	MHmm1	49.80427	-125.55023	GIS_ID_Link36682	TimberWest
Hawkins Creek	MHmm1	49.80469	-125.54968	GIS_ID_Link36683	TimberWest
Hawkins Creek	MHmm1	49.80734	-125.54494	GIS_ID_Link36684	TimberWest
Hawkins Creek	MHmm1	49.80811	-125.5431	GIS_ID_Link36685	TimberWest
Hawkins Creek	MHmm1	49.80818	-125.54388	GIS_ID_Link36686	TimberWest
Hawkins Creek	MHmm1	49.80706	-125.54397	GIS_ID_Link36687	TimberWest
Hawkins Creek	MHmm1	49.80785	-125.54407	GIS_ID_Link36688	TimberWest
Hawkins Creek	MHmm1	49.80673	-125.54524	GIS_ID_Link36689	TimberWest
Hawkins Creek	MHmm1	49.804	-125.55051	GIS_ID_Link36690	TimberWest
Hawkins Creek	MHmm1	49.80511	-125.54821	GIS_ID_Link36691	TimberWest
Hawkins Creek	MHmm1	49.80154	-125.54996	GIS_ID_Link36692	TimberWest
Hawkins Creek	MHmm1	49.80301	-125.55051	GIS_ID_Link36693	TimberWest
Hawkins Creek	MHmm1	49.80377	-125.54969	GIS_ID_Link36694	TimberWest
Hawkins Creek	MHmm1	49.80267	-125.54818	GIS_ID_Link36695	TimberWest
Hawkins Creek	MHmm1	49.80364	-125.54882	GIS_ID_Link36696	TimberWest
Hawkins Creek	MHmm1	49.807	-125.54594	GIS_ID_Link36697	TimberWest
Hawkins Creek	MHmm1	49.8069	-125.54635	GIS_ID_Link36698	TimberWest
Hawkins Creek	MHmm1	49.80588	-125.54761	GIS_ID_Link36699	TimberWest
Hawkins Creek	MHmm1	49.8059	-125.54778	GIS_ID_Link36700	TimberWest
Hawkins Creek	MHmm1	49.80708	-125.54476	GIS_ID_Link36701	TimberWest
Hawkins Creek	MHmm1	49.80728	-125.54389	GIS_ID_Link36702	TimberWest
Hawkins Creek	MHmm1	49.80727	-125.54512	GIS_ID_Link36703	TimberWest
Hawkins Creek	MHmm1	49.8068	-125.54655	GIS_ID_Link36704	TimberWest
Hawkins Creek	MHmm1	49.80713	-125.54504	GIS_ID_Link36705	TimberWest
Hawkins Creek	MHmm1	49.80578	-125.54755	GIS_ID_Link36706	TimberWest
Hawkins Creek	MHmm1	49.80692	-125.54544	GIS_ID_Link36707	TimberWest
Hawkins Creek	MHmm1	49.80559	-125.54776	GIS_ID_Link36708	TimberWest
Hawkins Creek	MHmm1	49.8032	-125.54977	GIS_ID_Link36709	TimberWest
Hawkins Creek	MHmm1	49.80462	-125.54936	GIS_ID_Link36710	TimberWest
Hawkins Creek	MHmm1	49.80387	-125.54927	GIS_ID_Link36711	TimberWest
Hawkins Creek	MHmm1	49.80182	-125.55049	GIS_ID_Link36712	TimberWest
Hawkins Creek	MHmm1	49.80298	-125.54823	GIS_ID_Link36713	TimberWest
Hawkins Creek	MHmm1	49.80419	-125.55029	GIS_ID_Link36714	TimberWest
Hawkins Creek	MHmm1	49.80684	-125.54694	GIS_ID_Link36715	TimberWest
Hawkins Creek	MHmm1	49.80802	-125.54323	GIS_ID_Link36716	TimberWest
Hawkins Creek	MHmm1	49.80702	-125.54425	GIS_ID_Link36717	TimberWest

Location (Basin)	Biogeo Zone (BGC_LABEL)	Latitude	Longitude	GIS_ID	Ownership
Hawkins Creek	MHmm1	49.80812	-125.54388	GIS_ID_Link36718	TimberWest
Hawkins Creek	MHmm1	49.80236	-125.55002	GIS_ID_Link36719	TimberWest
Hawkins Creek	MHmm1	49.80289	-125.54887	GIS_ID_Link36720	TimberWest
Hawkins Creek	MHmm1	49.81065	-125.52819	GIS_ID_Link36721	TimberWest
Hawkins Creek	MHmm1	49.80993	-125.53127	GIS_ID_Link36722	TimberWest
Hawkins Creek	MHmm1	49.81179	-125.52632	GIS_ID_Link36723	TimberWest
Campbell Baikie	CWHxm2	49.97244	-125.57828	GIS_ID_Link36724	TimberWest
Campbell Baikie	CWHxm2	49.9707	-125.5791	GIS_ID_Link36725	TimberWest
Campbell Baikie	CWHxm2	49.97055	-125.57891	GIS_ID_Link36726	TimberWest
Campbell Baikie	CWHxm2	49.97203	-125.57826	GIS_ID_Link36727	TimberWest
Campbell Baikie	CWHxm2	49.97144	-125.57816	GIS_ID_Link36728	TimberWest
Campbell Baikie	CWHxm2	49.97226	-125.57806	GIS_ID_Link36729	TimberWest
Campbell Baikie	CWHxm2	49.9712	-125.57819	GIS_ID_Link36730	TimberWest
Campbell Baikie	CWHxm2	49.9703	-125.57893	GIS_ID_Link36731	TimberWest
Campbell Baikie	CWHxm2	49.97143	-125.5784	GIS_ID_Link36732	TimberWest
Campbell Baikie	CWHxm2	49.97057	-125.57884	GIS_ID_Link36733	TimberWest
Koksilah Middle	CWHmm1	48.63947	-123.89692	GIS_ID_Link36734	TimberWest
Koksilah Middle	CWHmm1	48.63877	-123.89753	GIS_ID_Link36735	TimberWest
Sooke River	CWHxm2	48.41826	-123.79099	GIS_ID_Link36736	TimberWest
Sooke River	CWHxm2	48.41783	-123.79005	GIS_ID_Link36737	TimberWest
Sooke River	CWHxm2	48.41882	-123.78966	GIS_ID_Link36738	TimberWest
Sooke River	CWHxm2	48.41817	-123.79074	GIS_ID_Link36739	TimberWest
Sooke River	CWHxm2	48.4185	-123.79053	GIS_ID_Link36740	TimberWest
Sooke River	CWHxm2	48.41925	-123.79045	GIS_ID_Link36741	TimberWest
Sooke River	CWHxm2	48.41746	-123.78955	GIS_ID_Link36742	TimberWest
Sooke River	CWHxm2	48.41595	-123.793	GIS_ID_Link36743	TimberWest
Sooke River	CWHxm2	48.41856	-123.79159	GIS_ID_Link36744	TimberWest
Sooke River	CWHxm2	48.41666	-123.79069	GIS_ID_Link36745	TimberWest
Sooke River	CWHxm2	48.41829	-123.79601	GIS_ID_Link36746	TimberWest
Sooke River	CWHxm2	48.41656	-123.79408	GIS_ID_Link36747	TimberWest
Sooke River	CWHxm2	48.41914	-123.79394	GIS_ID_Link36748	TimberWest
Sooke River	CWHxm2	48.41675	-123.79157	GIS_ID_Link36749	TimberWest
Sooke River	CWHxm2	48.41765	-123.79511	GIS_ID_Link36750	TimberWest
Sooke River	CWHxm2	48.41711	-123.7964	GIS_ID_Link36751	TimberWest
Sooke River	CWHxm2	48.41837	-123.7934	GIS_ID_Link36752	TimberWest
Sooke River	CWHxm2	48.41866	-123.79446	GIS_ID_Link36753	TimberWest
Little Qualicum CW	CWHxm2	49.28189	-124.5747	GIS_ID_Link36754	TimberWest
Little Qualicum CW	CWHxm2	49.28181	-124.57444	GIS_ID_Link36755	TimberWest
Quinsam River	CWHxm2	49.88225	-125.57702	GIS_ID_Link36756	TimberWest
Quinsam River	CWHxm2	49.88172	-125.57703	GIS_ID_Link36757	TimberWest
Quinsam River	CWHxm2	49.87947	-125.57626	GIS_ID_Link36758	TimberWest
Quinsam River	CWHxm2	49.87992	-125.57671	GIS_ID_Link36759	TimberWest
Quinsam River	CWHxm2	49.87944	-125.57696	GIS_ID_Link36760	TimberWest
Quinsam River	CWHxm2	49.87842	-125.57691	GIS_ID_Link36761	TimberWest
Quinsam River	CWHxm2	49.8792	-125.57662	GIS_ID_Link36762	TimberWest
Quinsam River	CWHxm2	49.87866	-125.57644	GIS_ID_Link36763	TimberWest
Quinsam River	CWHxm2	49.87959	-125.57683	GIS_ID_Link36764	TimberWest
Quinsam River	CWHxm2	49.8784	-125.57682	GIS_ID_Link36765	TimberWest
Quinsam River	CWHxm2	49.8767	-125.57688	GIS_ID_Link36766	TimberWest
Quinsam River	CWHxm2	49.87897	-125.57663	GIS_ID_Link36767	TimberWest
Quinsam River	CWHxm2	49.88205	-125.57701	GIS_ID_Link36768	TimberWest

Location (Basin)	Biogeo Zone (BGC_LABEL)	Latitude	Longitude	GIS_ID	Ownership
Quinsam River	CWHxm2	49.87954	-125.57632	GIS_ID_Link36769	TimberWest
Little Qualicum CW	CWHmm2	49.26952	-124.55287	GIS_ID_Link36770	TimberWest
Quinsam River	CWHxm2	49.88576	-125.54413	GIS_ID_Link36771	TimberWest
Quinsam River	CWHxm2	49.88605	-125.54488	GIS_ID_Link36772	TimberWest
Quinsam River	CWHxm2	49.88671	-125.54443	GIS_ID_Link36773	TimberWest
Little Qualicum CW	CWHxm2	49.28396	-124.55657	GIS_ID_Link36774	TimberWest
Little Qualicum CW	CWHxm2	49.28405	-124.55685	GIS_ID_Link36775	TimberWest
Little Qualicum CW	CWHxm2	49.28341	-124.55666	GIS_ID_Link36776	TimberWest
Little Qualicum CW	CWHxm2	49.29171	-124.55981	GIS_ID_Link36777	TimberWest
Little Qualicum CW	CWHxm2	49.28128	-124.56882	GIS_ID_Link36778	TimberWest
Little Qualicum CW	CWHxm2	49.28192	-124.57029	GIS_ID_Link36779	TimberWest
Little Qualicum CW	CWHxm2	49.28266	-124.56904	GIS_ID_Link36780	TimberWest
Little Qualicum CW	CWHxm2	49.28232	-124.57071	GIS_ID_Link36781	TimberWest
Little Qualicum CW	CWHxm2	49.28165	-124.56942	GIS_ID_Link36782	TimberWest
Little Qualicum CW	CWHxm2	49.28136	-124.56873	GIS_ID_Link36783	TimberWest
Little Qualicum CW	CWHmm2	49.2651	-124.55822	GIS_ID_Link36784	TimberWest
Little Qualicum CW	CWHmm2	49.2669	-124.5554	GIS_ID_Link36785	TimberWest
Little Qualicum CW	CWHmm2	49.26617	-124.557	GIS_ID_Link36786	TimberWest
Little Qualicum CW	CWHmm2	49.2667	-124.55597	GIS_ID_Link36787	TimberWest
Little Qualicum CW	CWHmm2	49.26673	-124.5559	GIS_ID_Link36788	TimberWest
Little Qualicum CW	CWHmm2	49.26522	-124.55791	GIS_ID_Link36789	TimberWest
Little Qualicum CW	CWHmm2	49.26707	-124.55557	GIS_ID_Link36790	TimberWest
Little Qualicum CW	CWHmm2	49.26635	-124.55651	GIS_ID_Link36791	TimberWest
Little Qualicum CW	CWHmm2	49.26559	-124.55779	GIS_ID_Link36792	TimberWest
Little Qualicum CW	CWHmm2	49.26614	-124.55679	GIS_ID_Link36793	TimberWest
Little Qualicum CW	CWHxm2	49.28484	-124.56385	GIS_ID_Link36794	TimberWest
Little Qualicum CW	CWHxm2	49.28494	-124.56451	GIS_ID_Link36795	TimberWest
Little Qualicum CW	CWHxm2	49.28521	-124.56503	GIS_ID_Link36796	TimberWest
Little Qualicum CW	CWHxm2	49.28447	-124.56301	GIS_ID_Link36797	TimberWest
Little Qualicum CW	CWHxm2	49.28544	-124.56495	GIS_ID_Link36798	TimberWest
Little Qualicum CW	CWHxm2	49.28465	-124.56315	GIS_ID_Link36799	TimberWest
Little Qualicum CW	CWHxm2	49.28424	-124.56266	GIS_ID_Link36800	TimberWest
Little Qualicum CW	CWHxm2	49.28136	-124.57484	GIS_ID_Link36801	TimberWest
Little Qualicum CW	CWHxm2	49.28123	-124.57455	GIS_ID_Link36802	TimberWest
Little Qualicum CW	CWHxm2	49.28496	-124.56938	GIS_ID_Link36803	TimberWest
Little Qualicum CW	CWHxm2	49.28464	-124.56962	GIS_ID_Link36804	TimberWest
Little Qualicum CW	CWHxm2	49.28702	-124.56322	GIS_ID_Link36805	TimberWest
Little Qualicum CW	CWHxm2	49.28595	-124.57122	GIS_ID_Link36806	TimberWest
Englishman Lower CW	CWHxm2	49.24119	-124.43294	GIS_ID_Link36807	TimberWest
Englishman Lower CW	CWHxm2	49.24123	-124.43383	GIS_ID_Link36808	TimberWest
Englishman Lower CW	CWHxm2	49.2412	-124.4331	GIS_ID_Link36809	TimberWest
Englishman Lower CW	CWHmm2	49.24214	-124.44266	GIS_ID_Link36810	TimberWest
Englishman Lower CW	CWHmm2	49.24251	-124.44366	GIS_ID_Link36811	TimberWest
Englishman Lower CW	CWHmm2	49.24201	-124.44498	GIS_ID_Link36812	TimberWest
Englishman Lower CW	CWHmm2	49.24239	-124.44403	GIS_ID_Link36813	TimberWest
Englishman Lower CW	CWHmm2	49.24258	-124.44505	GIS_ID_Link36814	TimberWest
Englishman Lower CW	CWHxm2	49.24311	-124.44455	GIS_ID_Link36815	TimberWest
Englishman Lower CW	CWHmm2	49.24219	-124.44239	GIS_ID_Link36816	TimberWest
Englishman Lower CW	CWHmm2	49.24214	-124.44289	GIS_ID_Link36817	TimberWest
Englishman Lower CW	CWHmm2	49.24197	-124.4432	GIS_ID_Link36818	TimberWest
Englishman Lower CW	CWHmm2	49.24202	-124.44305	GIS_ID_Link36819	TimberWest

Location (Basin)	Biogeo Zone (BGC_LABEL)	Latitude	Longitude	GIS_ID	Ownership
Englishman Lower CW	CWHmm2	49.24238	-124.44479	GIS_ID_Link36820	TimberWest
Englishman Lower CW	CWHxm2	49.24293	-124.44434	GIS_ID_Link36821	TimberWest
French Creek CW	CWHxm2	49.27084	-124.51249	GIS_ID_Link36822	TimberWest
French Creek CW	CWHxm2	49.27178	-124.51029	GIS_ID_Link36823	TimberWest
French Creek CW	CWHxm2	49.27113	-124.51121	GIS_ID_Link36824	TimberWest
French Creek CW	CWHxm2	49.27063	-124.51194	GIS_ID_Link36825	TimberWest
Englishman Lower CW	CWHmm2	49.24174	-124.43946	GIS_ID_Link36826	TimberWest
Englishman Lower CW	CWHmm2	49.24141	-124.43814	GIS_ID_Link36827	TimberWest
Englishman Lower CW	CWHmm2	49.24154	-124.43673	GIS_ID_Link36828	TimberWest
Englishman Lower CW	CWHmm2	49.24146	-124.43916	GIS_ID_Link36829	TimberWest
Little Qualicum CW	CWHxm2	49.28533	-124.57275	GIS_ID_Link36830	TimberWest
Little Qualicum CW	CWHxm2	49.28544	-124.5722	GIS_ID_Link36831	TimberWest
Little Qualicum CW	CWHxm2	49.2916	-124.56707	GIS_ID_Link36832	TimberWest
Little Qualicum CW	CWHxm2	49.29141	-124.57145	GIS_ID_Link36833	TimberWest
Little Qualicum CW	CWHxm2	49.28879	-124.56729	GIS_ID_Link36834	TimberWest
Little Qualicum CW	CWHxm2	49.29072	-124.56791	GIS_ID_Link36835	TimberWest
Little Qualicum CW	CWHxm2	49.29091	-124.56678	GIS_ID_Link36836	TimberWest
Little Qualicum CW	CWHxm2	49.29172	-124.56788	GIS_ID_Link36837	TimberWest
Little Qualicum CW	CWHxm2	49.29137	-124.56682	GIS_ID_Link36838	TimberWest
Little Qualicum CW	CWHxm2	49.29147	-124.56535	GIS_ID_Link36839	TimberWest
Little Qualicum CW	CWHxm2	49.29137	-124.56707	GIS_ID_Link36840	TimberWest
Little Qualicum CW	CWHxm2	49.29172	-124.56719	GIS_ID_Link36841	TimberWest
Little Qualicum CW	CWHxm2	49.29108	-124.56682	GIS_ID_Link36842	TimberWest
Little Qualicum CW	CWHxm2	49.29138	-124.56697	GIS_ID_Link36843	TimberWest
Little Qualicum CW	CWHxm2	49.29143	-124.5666	GIS_ID_Link36844	TimberWest
French Creek CW	CWHxm2	49.27521	-124.5227	GIS_ID_Link36845	TimberWest
French Creek CW	CWHxm2	49.2755	-124.52325	GIS_ID_Link36846	TimberWest
French Creek CW	CWHxm2	49.27537	-124.52287	GIS_ID_Link36847	TimberWest
French Creek CW	CWHxm2	49.27679	-124.51959	GIS_ID_Link36848	TimberWest
French Creek CW	CWHxm2	49.27702	-124.5202	GIS_ID_Link36849	TimberWest
French Creek CW	CWHxm2	49.2773	-124.52011	GIS_ID_Link36850	TimberWest
French Creek CW	CWHxm2	49.27734	-124.51786	GIS_ID_Link36851	TimberWest
French Creek CW	CWHxm2	49.27751	-124.51848	GIS_ID_Link36852	TimberWest
French Creek CW	CWHxm2	49.2769	-124.51983	GIS_ID_Link36853	TimberWest
French Creek CW	CWHxm2	49.27733	-124.51825	GIS_ID_Link36854	TimberWest
French Creek CW	CWHxm2	49.27738	-124.52107	GIS_ID_Link36855	TimberWest
French Creek CW	CWHxm2	49.27734	-124.52043	GIS_ID_Link36856	TimberWest
Cottonwood	CWHmm2	48.9389	-124.25926	GIS_ID_Link36857	TimberWest
Cottonwood	CWHmm2	48.93904	-124.25884	GIS_ID_Link36858	TimberWest
Little Qualicum CW	CWHxm2	49.29135	-124.55997	GIS_ID_Link36859	TimberWest
Little Qualicum CW	CWHxm2	49.29033	-124.56032	GIS_ID_Link36860	TimberWest
Little Qualicum CW	CWHxm2	49.29104	-124.55998	GIS_ID_Link36861	TimberWest
Shaw	CWHvm2	48.96144	-124.43662	GIS_ID_Link36862	TimberWest
Shaw	CWHvm2	48.9615	-124.43715	GIS_ID_Link36863	TimberWest
Shaw	CWHvm2	48.96165	-124.43773	GIS_ID_Link36864	TimberWest
Shaw	CWHvm2	48.96329	-124.44203	GIS_ID_Link36865	TimberWest
Shaw	CWHvm2	48.96312	-124.44184	GIS_ID_Link36866	TimberWest
Shaw	CWHvm2	48.96264	-124.43931	GIS_ID_Link36867	TimberWest
Shaw	CWHvm2	48.96246	-124.44115	GIS_ID_Link36868	TimberWest
Shaw	CWHvm2	48.96155	-124.43989	GIS_ID_Link36869	TimberWest
Shaw	CWHvm2	48.9619	-124.44065	GIS_ID_Link36870	TimberWest

Location (Basin)	Biogeo Zone (BGC_LABEL)	Latitude	Longitude	GIS_ID	Ownership
Shaw	CWHvm2	48.96249	-124.4395	GIS_ID_Link36871	TimberWest
Shaw	CWHvm2	48.96229	-124.43925	GIS_ID_Link36872	TimberWest
Shaw	CWHvm1	48.97375	-124.45004	GIS_ID_Link36873	TimberWest
Shaw	CWHvm1	48.97394	-124.45147	GIS_ID_Link36874	TimberWest
Nixon	CWHmm2	48.835	-124.4134	GIS_ID_Link36875	TimberWest
Nixon	CWHmm2	48.83504	-124.41365	GIS_ID_Link36876	TimberWest
Nixon	CWHmm2	48.83524	-124.4138	GIS_ID_Link36877	TimberWest
Nixon	CWHmm2	48.83505	-124.4135	GIS_ID_Link36878	TimberWest
Englishman Middle CW	CWHxm1	49.22655	-124.38974	GIS_ID_Link36879	TimberWest
Campbell Baikie	CWHmm2	49.84017	-125.59754	GIS_ID_Link36880	TimberWest
Campbell Baikie	CWHmm2	49.8402	-125.60309	GIS_ID_Link36881	TimberWest
Campbell Baikie	CWHmm2	49.83767	-125.59773	GIS_ID_Link36882	TimberWest
Campbell Baikie	CWHmm2	49.83917	-125.60356	GIS_ID_Link36883	TimberWest
Campbell Baikie	CWHmm2	49.83889	-125.60203	GIS_ID_Link36884	TimberWest
Campbell Baikie	CWHmm2	49.84177	-125.59937	GIS_ID_Link36885	TimberWest
Campbell Baikie	CWHmm2	49.84018	-125.59972	GIS_ID_Link36886	TimberWest
Campbell Baikie	CWHmm2	49.83988	-125.60347	GIS_ID_Link36887	TimberWest
Campbell Baikie	CWHmm2	49.84014	-125.59758	GIS_ID_Link36888	TimberWest
Campbell Baikie	CWHmm2	49.8401	-125.60313	GIS_ID_Link36889	TimberWest
Campbell Baikie	CWHmm2	49.83977	-125.60234	GIS_ID_Link36890	TimberWest
Campbell Baikie	CWHmm2	49.84217	-125.59957	GIS_ID_Link36891	TimberWest
Campbell Baikie	CWHmm2	49.83856	-125.59863	GIS_ID_Link36892	TimberWest
Campbell Baikie	CWHmm2	49.8413	-125.59974	GIS_ID_Link36893	TimberWest
Englishman Lower CW	CWHxm1	49.25396	-124.40586	GIS_ID_Link36894	TimberWest
Englishman Lower CW	CWHxm1	49.25364	-124.40605	GIS_ID_Link36895	TimberWest
Englishman Lower CW	CWHxm1	49.25729	-124.40457	GIS_ID_Link36896	TimberWest
Englishman Lower CW	CWHxm1	49.25454	-124.40568	GIS_ID_Link36897	TimberWest
Englishman Lower CW	CWHxm1	49.25601	-124.4055	GIS_ID_Link36898	TimberWest
Englishman Lower CW	CWHxm1	49.25797	-124.40454	GIS_ID_Link36899	TimberWest
Englishman Lower CW	CWHxm1	49.25651	-124.40501	GIS_ID_Link36900	TimberWest
Englishman Lower CW	CWHxm1	49.25506	-124.40566	GIS_ID_Link36901	TimberWest
Englishman Lower CW	CWHxm1	49.25705	-124.40521	GIS_ID_Link36902	TimberWest
Englishman Lower CW	CWHxm1	49.2557	-124.4056	GIS_ID_Link36903	TimberWest
Englishman Lower CW	CWHxm1	49.25813	-124.40535	GIS_ID_Link36904	TimberWest
Englishman Lower CW	CWHxm1	49.25492	-124.40552	GIS_ID_Link36905	TimberWest
Englishman Lower CW	CWHxm1	49.25738	-124.40496	GIS_ID_Link36906	TimberWest
Englishman Lower CW	CWHxm1	49.25609	-124.40551	GIS_ID_Link36907	TimberWest
Englishman Lower CW	CWHxm1	49.25829	-124.40512	GIS_ID_Link36908	TimberWest
Koksilah Middle	CWHmm1	48.62945	-123.87328	GIS_ID_Link36909	TimberWest
Koksilah Middle	CWHmm1	48.63078	-123.87168	GIS_ID_Link36910	TimberWest
Koksilah Middle	CWHmm1	48.63115	-123.8708	GIS_ID_Link36911	TimberWest
Koksilah Middle	CWHmm1	48.62997	-123.87234	GIS_ID_Link36912	TimberWest
Koksilah Middle	CWHmm1	48.63063	-123.87175	GIS_ID_Link36913	TimberWest
Koksilah Middle	CWHmm1	48.62938	-123.8732	GIS_ID_Link36914	TimberWest
Koksilah Middle	CWHmm1	48.62959	-123.87222	GIS_ID_Link36915	TimberWest
Koksilah Middle	CWHmm1	48.63108	-123.87053	GIS_ID_Link36916	TimberWest
Koksilah Middle	CWHmm1	48.63023	-123.87089	GIS_ID_Link36917	TimberWest
Koksilah Middle	CWHmm1	48.63161	-123.8706	GIS_ID_Link36918	TimberWest
Koksilah Middle	CWHmm1	48.63093	-123.87146	GIS_ID_Link36919	TimberWest
Koksilah Middle	CWHmm1	48.62948	-123.87332	GIS_ID_Link36920	TimberWest
Koksilah Middle	CWHmm1	48.63112	-123.87119	GIS_ID_Link36921	TimberWest

Location (Basin)	Biogeo Zone (BGC_LABEL)	Latitude	Longitude	GIS_ID	Ownership
Koksilah Middle	CWHmm1	48.63101	-123.87138	GIS_ID_Link36922	TimberWest
Koksilah Middle	CWHmm1	48.62937	-123.87369	GIS_ID_Link36923	TimberWest
Koksilah Middle	CWHmm1	48.62997	-123.87232	GIS_ID_Link36924	TimberWest
Koksilah Middle	CWHmm1	48.62935	-123.87294	GIS_ID_Link36925	TimberWest
Koksilah Middle	CWHmm1	48.63064	-123.87171	GIS_ID_Link36926	TimberWest
Koksilah Middle	CWHmm1	48.63103	-123.87068	GIS_ID_Link36927	TimberWest
Koksilah Middle	CWHmm1	48.63123	-123.87087	GIS_ID_Link36928	TimberWest
Koksilah Middle	CWHmm1	48.62949	-123.87323	GIS_ID_Link36929	TimberWest
Koksilah Middle	CWHmm1	48.62984	-123.87235	GIS_ID_Link36930	TimberWest
Koksilah Middle	CWHmm1	48.63083	-123.87073	GIS_ID_Link36931	TimberWest
Koksilah Middle	CWHmm1	48.63135	-123.87083	GIS_ID_Link36932	TimberWest
Little Qualicum CW	MHmm1	49.27314	-124.62347	GIS_ID_Link36933	TimberWest
Little Qualicum CW	MHmm1	49.27215	-124.62161	GIS_ID_Link36934	TimberWest
Little Qualicum CW	MHmm1	49.27462	-124.62886	GIS_ID_Link36935	TimberWest
Little Qualicum CW	MHmm1	49.27337	-124.62317	GIS_ID_Link36936	TimberWest
Little Qualicum CW	MHmm1	49.27362	-124.62342	GIS_ID_Link36937	TimberWest
Muir	CWHxm2	48.43251	-123.82504	GIS_ID_Link36938	TimberWest
Muir	CWHxm2	48.4338	-123.82432	GIS_ID_Link36939	TimberWest
Muir	CWHxm2	48.43337	-123.82639	GIS_ID_Link36940	TimberWest
Muir	CWHxm2	48.43258	-123.8239	GIS_ID_Link36941	TimberWest
Muir	CWHxm2	48.4338	-123.82676	GIS_ID_Link36942	TimberWest
Koksilah Upper	CWHmm1	48.65925	-123.86625	GIS_ID_Link36943	TimberWest
Koksilah Upper	CWHmm1	48.65797	-123.8658	GIS_ID_Link36944	TimberWest
Koksilah Upper	CWHmm1	48.65849	-123.86702	GIS_ID_Link36945	TimberWest
Koksilah Upper	CWHmm1	48.65894	-123.8669	GIS_ID_Link36946	TimberWest
Koksilah Upper	CWHmm1	48.65867	-123.86598	GIS_ID_Link36947	TimberWest
Koksilah Upper	CWHmm1	48.65771	-123.86634	GIS_ID_Link36948	TimberWest
Koksilah Middle	CWHxm2	48.65173	-123.82733	GIS_ID_Link36949	TimberWest
Quinsam Iron	CWHxm2	49.86829	-125.47801	GIS_ID_Link36950	TimberWest
Quinsam Iron	CWHxm2	49.87268	-125.47365	GIS_ID_Link36951	TimberWest
Quinsam Iron	CWHxm2	49.8722	-125.47353	GIS_ID_Link36952	TimberWest
Quinsam Iron	CWHxm2	49.87275	-125.47418	GIS_ID_Link36953	TimberWest
Quinsam Iron	CWHxm2	49.86994	-125.47594	GIS_ID_Link36954	TimberWest
Quinsam Iron	CWHxm2	49.87028	-125.47208	GIS_ID_Link36955	TimberWest
Quinsam Iron	CWHxm2	49.86883	-125.47743	GIS_ID_Link36956	TimberWest
Quinsam Iron	CWHxm2	49.87017	-125.4754	GIS_ID_Link36957	TimberWest
Quinsam Iron	CWHxm2	49.87041	-125.47481	GIS_ID_Link36958	TimberWest
Quinsam Iron	CWHxm2	49.87104	-125.47156	GIS_ID_Link36959	TimberWest
Quinsam Iron	CWHxm2	49.87262	-125.47385	GIS_ID_Link36960	TimberWest
Quinsam Iron	CWHxm2	49.86993	-125.47204	GIS_ID_Link36961	TimberWest
Quinsam Iron	CWHxm2	49.87093	-125.47151	GIS_ID_Link36962	TimberWest
Quinsam Iron	CWHxm2	49.87029	-125.47211	GIS_ID_Link36963	TimberWest
Campbell Baikie	CWHmm1	49.97191	-125.62518	GIS_ID_Link36964	TimberWest
Campbell Baikie	CWHmm1	49.97196	-125.6248	GIS_ID_Link36965	TimberWest
Campbell Baikie	CWHmm1	49.97159	-125.62493	GIS_ID_Link36966	TimberWest
Campbell Baikie	CWHmm1	49.97111	-125.62499	GIS_ID_Link36967	TimberWest
Campbell Baikie	CWHmm1	49.9722	-125.6246	GIS_ID_Link36968	TimberWest
Campbell Baikie	CWHmm1	49.97027	-125.6251	GIS_ID_Link36969	TimberWest
Campbell Baikie	CWHmm1	49.96807	-125.62628	GIS_ID_Link36970	TimberWest
Campbell Baikie	CWHmm1	49.9693	-125.6255	GIS_ID_Link36971	TimberWest
Campbell Baikie	CWHxm2	49.9665	-125.62817	GIS_ID_Link36972	TimberWest

Location (Basin)	Biogeo Zone (BGC_LABEL)	Latitude	Longitude	GIS_ID	Ownership
Campbell Baikie	CWHxm2	49.96584	-125.62828	GIS_ID_Link36973	TimberWest
Campbell Baikie	CWHxm2	49.96627	-125.62778	GIS_ID_Link36974	TimberWest
Campbell Baikie	CWHmm1	49.97138	-125.62498	GIS_ID_Link36975	TimberWest
Campbell Baikie	CWHmm1	49.97183	-125.62483	GIS_ID_Link36976	TimberWest
Campbell Baikie	CWHmm1	49.97209	-125.62469	GIS_ID_Link36977	TimberWest
Campbell Baikie	CWHmm1	49.96967	-125.62526	GIS_ID_Link36978	TimberWest
Campbell Baikie	CWHxm2	49.96603	-125.62809	GIS_ID_Link36979	TimberWest
Campbell Baikie	CWHmm1	49.97162	-125.62509	GIS_ID_Link36980	TimberWest
Campbell Baikie	CWHmm1	49.96914	-125.62593	GIS_ID_Link36981	TimberWest
Campbell Baikie	CWHxm2	49.96623	-125.62815	GIS_ID_Link36982	TimberWest
Campbell Baikie	CWHmm1	49.97047	-125.62531	GIS_ID_Link36983	TimberWest
Campbell Baikie	CWHxm2	49.96676	-125.62676	GIS_ID_Link36984	TimberWest
Campbell Baikie	CWHxm2	49.967	-125.62708	GIS_ID_Link36985	TimberWest
Mckay	CWHmm2	48.92755	-124.29554	GIS_ID_Link36986	TimberWest
Mckay	CWHmm2	48.92784	-124.29481	GIS_ID_Link36987	TimberWest
Mckay	CWHmm2	48.92776	-124.29546	GIS_ID_Link36988	TimberWest
French Creek CW	CWHxm2	49.27178	-124.50959	GIS_ID_Link36989	TimberWest
Muir	CWHmm2	48.48231	-123.84199	GIS_ID_Link36990	TimberWest
Muir	CWHmm2	48.4827	-123.84295	GIS_ID_Link36991	TimberWest
Muir	CWHmm2	48.48212	-123.83893	GIS_ID_Link36992	TimberWest
Muir	CWHmm2	48.48212	-123.83863	GIS_ID_Link36993	TimberWest
Muir	CWHmm2	48.48376	-123.83975	GIS_ID_Link36994	TimberWest
Muir	CWHmm2	48.48467	-123.84044	GIS_ID_Link36995	TimberWest
Muir	CWHmm2	48.48462	-123.84088	GIS_ID_Link36996	TimberWest
Muir	CWHmm2	48.48423	-123.84101	GIS_ID_Link36997	TimberWest
Muir	CWHmm2	48.48458	-123.84027	GIS_ID_Link36998	TimberWest
Muir	CWHmm2	48.48462	-123.84052	GIS_ID_Link36999	TimberWest
Muir	CWHxm2	48.44553	-123.81648	GIS_ID_Link37000	TimberWest
Muir	CWHxm2	48.44607	-123.81667	GIS_ID_Link37001	TimberWest
Muir	CWHxm2	48.44583	-123.81503	GIS_ID_Link37002	TimberWest
Muir	CWHxm2	48.44543	-123.81589	GIS_ID_Link37003	TimberWest
Muir	CWHxm2	48.44571	-123.81618	GIS_ID_Link37004	TimberWest
Muir	CWHxm2	48.44539	-123.81492	GIS_ID_Link37005	TimberWest
Muir	CWHxm2	48.44597	-123.81601	GIS_ID_Link37006	TimberWest
Muir	CWHxm2	48.44557	-123.81649	GIS_ID_Link37007	TimberWest
Muir	CWHxm2	48.44608	-123.81659	GIS_ID_Link37008	TimberWest
Muir	CWHxm2	48.4457	-123.81526	GIS_ID_Link37009	TimberWest
Muir	CWHxm2	48.4457	-123.81618	GIS_ID_Link37010	TimberWest
Youbou CW	CWHmm2	48.87482	-124.16907	GIS_ID_Link37011	TimberWest
Sooke River	CWHxm2	48.42919	-123.78679	GIS_ID_Link37012	TimberWest
Sooke River	CWHxm2	48.43032	-123.78953	GIS_ID_Link37013	TimberWest
Sooke River	CWHxm2	48.42316	-123.78736	GIS_ID_Link37014	TimberWest
Sooke River	CWHxm2	48.42263	-123.78776	GIS_ID_Link37015	TimberWest
Sooke River	CWHxm2	48.42294	-123.78808	GIS_ID_Link37016	TimberWest
Sooke River	CWHxm2	48.42106	-123.78848	GIS_ID_Link37017	TimberWest
Sooke River	CWHxm2	48.42153	-123.79275	GIS_ID_Link37018	TimberWest
Sooke River	CWHxm2	48.42703	-123.79308	GIS_ID_Link37019	TimberWest
Sooke River	CWHxm2	48.42478	-123.79051	GIS_ID_Link37020	TimberWest
Sooke River	CWHxm2	48.4217	-123.79027	GIS_ID_Link37021	TimberWest
Sooke River	CWHxm2	48.42344	-123.79186	GIS_ID_Link37022	TimberWest
Sooke River	CWHxm2	48.42388	-123.79341	GIS_ID_Link37023	TimberWest

Location (Basin)	Biogeo Zone (BGC_LABEL)	Latitude	Longitude	GIS_ID	Ownership
Sooke River	CWHxm2	48.42109	-123.78953	GIS_ID_Link37024	TimberWest
Sooke River	CWHxm2	48.42037	-123.78869	GIS_ID_Link37025	TimberWest
Sooke River	CWHxm2	48.42039	-123.78859	GIS_ID_Link37026	TimberWest
Sooke River	CWHxm2	48.42041	-123.7885	GIS_ID_Link37027	TimberWest
Sooke River	CWHxm2	48.42065	-123.78824	GIS_ID_Link37028	TimberWest
Sooke River	CWHxm2	48.42362	-123.79465	GIS_ID_Link37029	TimberWest
Sooke River	CWHxm2	48.42089	-123.78791	GIS_ID_Link37030	TimberWest
Sooke River	CWHxm2	48.42606	-123.79284	GIS_ID_Link37031	TimberWest
Sooke River	CWHxm2	48.42286	-123.78861	GIS_ID_Link37032	TimberWest
Sooke River	CWHxm2	48.42185	-123.79386	GIS_ID_Link37033	TimberWest
Sooke River	CWHxm2	48.42291	-123.78773	GIS_ID_Link37034	TimberWest
Sooke River	CWHxm2	48.42071	-123.79056	GIS_ID_Link37035	TimberWest
Sooke River	CWHxm2	48.42555	-123.78624	GIS_ID_Link37036	TimberWest
Sooke River	CWHxm2	48.42445	-123.78575	GIS_ID_Link37037	TimberWest
Sooke River	CWHxm2	48.42435	-123.78682	GIS_ID_Link37038	TimberWest
Sooke River	CWHxm2	48.42315	-123.78646	GIS_ID_Link37039	TimberWest
Sooke River	CWHxm2	48.42364	-123.78718	GIS_ID_Link37040	TimberWest
Sooke River	CWHxm2	48.43386	-123.78679	GIS_ID_Link37041	TimberWest
Cottonwood	CWHxm2	48.90949	-124.22603	GIS_ID_Link37042	TimberWest
Cottonwood	CWHxm2	48.90967	-124.2251	GIS_ID_Link37043	TimberWest
Quinsam Iron	CWHxm2	49.88679	-125.46355	GIS_ID_Link37044	TimberWest
Quinsam Iron	CWHxm2	49.88689	-125.46352	GIS_ID_Link37045	TimberWest
Quinsam Iron	CWHxm2	49.88681	-125.46365	GIS_ID_Link37046	TimberWest
Quinsam Iron	CWHxm2	49.88693	-125.46351	GIS_ID_Link37047	TimberWest
Quinsam Iron	CWHxm2	49.88658	-125.46361	GIS_ID_Link37048	TimberWest
Nixon	CWHmm2	48.88904	-124.4412	GIS_ID_Link37049	TimberWest
Nixon	CWHmm2	48.8881	-124.44014	GIS_ID_Link37050	TimberWest
Nixon	CWHmm2	48.88931	-124.44206	GIS_ID_Link37051	TimberWest
Muir	CWHxm2	48.45321	-123.90362	GIS_ID_Link37052	TimberWest
Muir	CWHxm2	48.45353	-123.90389	GIS_ID_Link37053	TimberWest
Muir	CWHxm2	48.45461	-123.90389	GIS_ID_Link37054	TimberWest
Englishman Lower CW	CWHmm2	49.23565	-124.43641	GIS_ID_Link37055	TimberWest
Englishman Lower CW	CWHmm2	49.23235	-124.43416	GIS_ID_Link37056	TimberWest
Englishman Lower CW	CWHmm2	49.2332	-124.43661	GIS_ID_Link37057	TimberWest
Englishman Lower CW	CWHmm2	49.23003	-124.43185	GIS_ID_Link37058	TimberWest
Englishman Lower CW	CWHmm2	49.23002	-124.42977	GIS_ID_Link37059	TimberWest
Englishman Middle CW	CWHmm2	49.22855	-124.43374	GIS_ID_Link37060	TimberWest
Nanaimo River	CWHxm2	49.06465	-124.09022	GIS_ID_Link37061	TimberWest
Nanaimo River	CWHxm2	49.06513	-124.09204	GIS_ID_Link37062	TimberWest
Nanaimo River	CWHxm2	49.06506	-124.09084	GIS_ID_Link37063	TimberWest
Nanaimo River	CWHxm2	49.06504	-124.09132	GIS_ID_Link37064	TimberWest
Koksilah Middle	CWHxm2	48.63659	-123.80787	GIS_ID_Link37065	TimberWest
Koksilah Middle	CWHxm2	48.63778	-123.80988	GIS_ID_Link37066	TimberWest
Koksilah Middle	CWHxm2	48.63719	-123.80894	GIS_ID_Link37067	TimberWest
Koksilah Middle	CWHxm2	48.63716	-123.80731	GIS_ID_Link37068	TimberWest
Koksilah Middle	CWHxm2	48.63795	-123.80908	GIS_ID_Link37069	TimberWest
Koksilah Middle	CWHxm2	48.62871	-123.80114	GIS_ID_Link37070	TimberWest
Koksilah Middle	CWHxm2	48.62867	-123.80128	GIS_ID_Link37071	TimberWest
Koksilah Middle	CWHxm2	48.63034	-123.7962	GIS_ID_Link37072	TimberWest
Koksilah Middle	CWHxm2	48.63101	-123.79686	GIS_ID_Link37073	TimberWest
Koksilah Middle	CWHxm2	48.62958	-123.79631	GIS_ID_Link37074	TimberWest

Location (Basin)	Biogeo Zone (BGC_LABEL)	Latitude	Longitude	GIS_ID	Ownership
Koksilah Middle	CWHxm2	48.62934	-123.79459	GIS_ID_Link37075	TimberWest
Koksilah Middle	CWHxm2	48.6291	-123.7939	GIS_ID_Link37076	TimberWest
Koksilah Middle	CWHxm2	48.63016	-123.79446	GIS_ID_Link37077	TimberWest
Koksilah Middle	CWHxm2	48.62919	-123.79402	GIS_ID_Link37078	TimberWest
Koksilah Middle	CWHxm2	48.6296	-123.79561	GIS_ID_Link37079	TimberWest
Koksilah Middle	CWHxm2	48.62976	-123.79525	GIS_ID_Link37080	TimberWest
Koksilah Middle	CWHxm2	48.62963	-123.79516	GIS_ID_Link37081	TimberWest
Koksilah Middle	CWHxm2	48.62838	-123.79369	GIS_ID_Link37082	TimberWest
Koksilah Middle	CWHxm2	48.62937	-123.79443	GIS_ID_Link37083	TimberWest
Koksilah Middle	CWHxm2	48.63086	-123.7968	GIS_ID_Link37084	TimberWest
Little Qualicum CW	CWHxm2	49.27988	-124.56977	GIS_ID_Link37085	TimberWest
Little Qualicum CW	CWHxm2	49.28152	-124.57024	GIS_ID_Link37086	TimberWest
Little Qualicum CW	CWHxm2	49.28083	-124.56795	GIS_ID_Link37087	TimberWest
Little Qualicum CW	CWHxm2	49.28058	-124.56954	GIS_ID_Link37088	TimberWest
Little Qualicum CW	CWHxm2	49.28105	-124.5683	GIS_ID_Link37089	TimberWest
Cowichan Lake	CWHmm2	48.90648	-124.26847	GIS_ID_Link37090	TimberWest
Cowichan Lake	CWHmm2	48.90511	-124.26872	GIS_ID_Link37091	TimberWest
Cowichan Lake	CWHmm2	48.90391	-124.26808	GIS_ID_Link37092	TimberWest
Cowichan Lake	CWHmm2	48.90407	-124.26804	GIS_ID_Link37093	TimberWest
Cowichan Lake	CWHmm2	48.90357	-124.26701	GIS_ID_Link37094	TimberWest
Cowichan Lake	CWHmm2	48.90404	-124.26776	GIS_ID_Link37095	TimberWest
Campbell Baikie	CWHmm1	49.86868	-125.71012	GIS_ID_Link37096	TimberWest
Campbell Baikie	CWHmm1	49.86966	-125.71169	GIS_ID_Link37097	TimberWest
Campbell Baikie	CWHmm1	49.86822	-125.70865	GIS_ID_Link37098	TimberWest
Campbell Baikie	CWHmm1	49.86748	-125.70774	GIS_ID_Link37099	TimberWest
Cottonwood	CWHxm2	48.90792	-124.22079	GIS_ID_Link37100	TimberWest
Cottonwood	CWHxm2	48.908	-124.22255	GIS_ID_Link37101	TimberWest
Cottonwood	CWHxm2	48.90805	-124.22161	GIS_ID_Link37102	TimberWest
Campbell Baikie	CWHmm2	49.90709	-125.7089	GIS_ID_Link37103	TimberWest
Campbell Baikie	CWHmm2	49.9075	-125.70691	GIS_ID_Link37104	TimberWest
Campbell Baikie	CWHmm2	49.90628	-125.70604	GIS_ID_Link37105	TimberWest
Cottonwood	CWHxm2	48.90784	-124.21873	GIS_ID_Link37106	TimberWest
Cottonwood	CWHxm2	48.90808	-124.218	GIS_ID_Link37107	TimberWest
Cottonwood	CWHxm2	48.90878	-124.2182	GIS_ID_Link37108	TimberWest
Cottonwood	CWHxm2	48.90889	-124.21743	GIS_ID_Link37109	TimberWest
Cottonwood	CWHxm2	48.90866	-124.21793	GIS_ID_Link37110	TimberWest
Englishman Lower CW	CWHxm1	49.2544	-124.44458	GIS_ID_Link37111	TimberWest
Englishman Lower CW	CWHxm1	49.25376	-124.44581	GIS_ID_Link37112	TimberWest
Englishman Lower CW	CWHxm2	49.25269	-124.44732	GIS_ID_Link37113	TimberWest
Englishman Lower CW	CWHxm1	49.25413	-124.44493	GIS_ID_Link37114	TimberWest
Englishman Lower CW	CWHxm2	49.25317	-124.44683	GIS_ID_Link37115	TimberWest
Englishman Lower CW	CWHxm2	49.25331	-124.44539	GIS_ID_Link37116	TimberWest
Englishman Lower CW	CWHxm2	49.25318	-124.44484	GIS_ID_Link37117	TimberWest
Englishman Lower CW	CWHxm2	49.25343	-124.44518	GIS_ID_Link37118	TimberWest
Quinsam River	CWHxm2	49.88465	-125.54359	GIS_ID_Link37119	TimberWest
Quinsam River	CWHxm2	49.88439	-125.54369	GIS_ID_Link37120	TimberWest
Quinsam River	CWHxm2	49.88457	-125.54362	GIS_ID_Link37121	TimberWest
Little Qualicum CW	CWHxm2	49.28811	-124.57033	GIS_ID_Link37122	TimberWest
Little Qualicum CW	CWHxm2	49.28851	-124.5713	GIS_ID_Link37123	TimberWest
Little Qualicum CW	CWHxm2	49.28895	-124.57261	GIS_ID_Link37124	TimberWest
Little Qualicum CW	CWHxm2	49.28911	-124.57159	GIS_ID_Link37125	TimberWest

Location (Basin)	Biogeo Zone (BGC_LABEL)	Latitude	Longitude	GIS_ID	Ownership
Little Qualicum CW	CWHxm2	49.28903	-124.57226	GIS_ID_Link37126	TimberWest
Little Qualicum CW	CWHxm2	49.28994	-124.57319	GIS_ID_Link37127	TimberWest
Little Qualicum CW	CWHxm2	49.28779	-124.5697	GIS_ID_Link37128	TimberWest
Little Qualicum CW	CWHxm2	49.28744	-124.56901	GIS_ID_Link37129	TimberWest
Little Qualicum CW	CWHxm2	49.28713	-124.56832	GIS_ID_Link37130	TimberWest
Little Qualicum CW	CWHxm2	49.28917	-124.57228	GIS_ID_Link37131	TimberWest
Little Qualicum CW	CWHxm2	49.28931	-124.5731	GIS_ID_Link37132	TimberWest
Little Qualicum CW	CWHxm2	49.28844	-124.57089	GIS_ID_Link37133	TimberWest
Little Qualicum CW	CWHxm2	49.28755	-124.56889	GIS_ID_Link37134	TimberWest
Little Qualicum CW	CWHxm2	49.28774	-124.56963	GIS_ID_Link37135	TimberWest
Little Qualicum CW	CWHxm2	49.28709	-124.56801	GIS_ID_Link37136	TimberWest
Little Qualicum CW	CWHxm2	49.28669	-124.56604	GIS_ID_Link37137	TimberWest
Little Qualicum CW	CWHxm2	49.2858	-124.56587	GIS_ID_Link37138	TimberWest
Little Qualicum CW	CWHxm2	49.28576	-124.56606	GIS_ID_Link37139	TimberWest
Little Qualicum CW	CWHxm2	49.28568	-124.56502	GIS_ID_Link37140	TimberWest
Little Qualicum CW	CWHxm2	49.28608	-124.56601	GIS_ID_Link37141	TimberWest
Little Qualicum CW	CWHxm2	49.28701	-124.5671	GIS_ID_Link37142	TimberWest
Little Qualicum CW	CWHxm2	49.28677	-124.56639	GIS_ID_Link37143	TimberWest
Little Qualicum CW	CWHxm2	49.2862	-124.56587	GIS_ID_Link37144	TimberWest
Little Qualicum CW	CWHxm2	49.28697	-124.56644	GIS_ID_Link37145	TimberWest
Little Qualicum CW	CWHxm2	49.28626	-124.56609	GIS_ID_Link37146	TimberWest
Little Qualicum CW	CWHxm2	49.28578	-124.56598	GIS_ID_Link37147	TimberWest
Campbell Baikie	CWHxm2	49.93247	-125.58834	GIS_ID_Link37148	TimberWest
Campbell Baikie	CWHxm2	49.93075	-125.67131	GIS_ID_Link37149	TimberWest
Campbell Baikie	CWHxm2	49.92934	-125.67146	GIS_ID_Link37150	TimberWest
Campbell Baikie	CWHxm2	49.92766	-125.66873	GIS_ID_Link37151	TimberWest
Campbell Baikie	CWHxm2	49.92923	-125.66928	GIS_ID_Link37152	TimberWest
Campbell Baikie	CWHxm2	49.92951	-125.66996	GIS_ID_Link37153	TimberWest
Campbell Baikie	CWHxm2	49.9274	-125.66911	GIS_ID_Link37154	TimberWest
Campbell Baikie	CWHxm2	49.9297	-125.67033	GIS_ID_Link37155	TimberWest
Campbell Baikie	CWHxm2	49.92732	-125.6692	GIS_ID_Link37156	TimberWest
Campbell Baikie	CWHxm2	49.92718	-125.66917	GIS_ID_Link37157	TimberWest
Campbell Baikie	CWHxm2	49.92759	-125.66927	GIS_ID_Link37158	TimberWest
Campbell Baikie	CWHxm2	49.92786	-125.66951	GIS_ID_Link37159	TimberWest
Campbell Baikie	CWHxm2	49.92752	-125.66892	GIS_ID_Link37160	TimberWest
Campbell Baikie	CWHxm2	49.92954	-125.66973	GIS_ID_Link37161	TimberWest
Campbell Baikie	CWHxm2	49.93031	-125.67133	GIS_ID_Link37162	TimberWest
Campbell Baikie	CWHxm2	49.93758	-125.67275	GIS_ID_Link37163	TimberWest
Campbell Baikie	CWHxm2	49.9366	-125.67336	GIS_ID_Link37164	TimberWest
Campbell Baikie	CWHxm2	49.94132	-125.67373	GIS_ID_Link37165	TimberWest
Campbell Baikie	CWHxm2	49.93446	-125.67334	GIS_ID_Link37166	TimberWest
Campbell Baikie	CWHxm2	49.938	-125.67412	GIS_ID_Link37167	TimberWest
Campbell Baikie	CWHxm2	49.94001	-125.67338	GIS_ID_Link37168	TimberWest
Campbell Baikie	CWHxm2	49.9409	-125.67349	GIS_ID_Link37169	TimberWest
Campbell Baikie	CWHxm2	49.93694	-125.6735	GIS_ID_Link37170	TimberWest
Campbell Baikie	CWHxm2	49.94386	-125.67316	GIS_ID_Link37171	TimberWest
Campbell Baikie	CWHxm2	49.93535	-125.6726	GIS_ID_Link37172	TimberWest
Campbell Baikie	CWHxm2	49.93759	-125.6739	GIS_ID_Link37173	TimberWest
Campbell Baikie	CWHxm2	49.93458	-125.67265	GIS_ID_Link37174	TimberWest
Campbell Baikie	CWHxm2	49.94387	-125.67261	GIS_ID_Link37175	TimberWest
Campbell Baikie	CWHxm2	49.94226	-125.67353	GIS_ID_Link37176	TimberWest

Location (Basin)	Biogeo Zone (BGC_LABEL)	Latitude	Longitude	GIS_ID	Ownership
Campbell Baikie	CWHxm2	49.93175	-125.66959	GIS_ID_Link37177	TimberWest
Campbell Baikie	CWHxm2	49.93858	-125.6738	GIS_ID_Link37178	TimberWest
Campbell Baikie	CWHxm2	49.94081	-125.6727	GIS_ID_Link37179	TimberWest
Campbell Baikie	CWHxm2	49.93284	-125.67212	GIS_ID_Link37180	TimberWest
Campbell Baikie	CWHxm2	49.93454	-125.67109	GIS_ID_Link37181	TimberWest
Campbell Baikie	CWHxm2	49.93676	-125.67193	GIS_ID_Link37182	TimberWest
Campbell Baikie	CWHxm2	49.93574	-125.67208	GIS_ID_Link37183	TimberWest
Campbell Baikie	CWHxm2	49.93578	-125.67207	GIS_ID_Link37184	TimberWest
Campbell Baikie	CWHxm2	49.9425	-125.67308	GIS_ID_Link37185	TimberWest
Campbell Baikie	CWHxm2	49.94316	-125.67337	GIS_ID_Link37186	TimberWest
Campbell Baikie	CWHxm2	49.9379	-125.67364	GIS_ID_Link37187	TimberWest
Campbell Baikie	CWHxm2	49.94143	-125.67376	GIS_ID_Link37188	TimberWest
Campbell Baikie	CWHxm2	49.93716	-125.67359	GIS_ID_Link37189	TimberWest
Campbell Baikie	CWHxm2	49.9379	-125.67408	GIS_ID_Link37190	TimberWest
Campbell Baikie	CWHxm2	49.93808	-125.67405	GIS_ID_Link37191	TimberWest
Campbell Baikie	CWHxm2	49.93424	-125.6709	GIS_ID_Link37192	TimberWest
Campbell Baikie	CWHxm2	49.93479	-125.67255	GIS_ID_Link37193	TimberWest
Campbell Baikie	CWHxm2	49.93441	-125.67291	GIS_ID_Link37194	TimberWest
Campbell Baikie	CWHxm2	49.93748	-125.67279	GIS_ID_Link37195	TimberWest
Campbell Baikie	CWHxm2	49.93671	-125.67343	GIS_ID_Link37196	TimberWest
Campbell Baikie	CWHxm2	49.94113	-125.67357	GIS_ID_Link37197	TimberWest
Campbell Baikie	CWHxm2	49.94287	-125.67268	GIS_ID_Link37198	TimberWest
Campbell Baikie	CWHxm2	49.93206	-125.66997	GIS_ID_Link37199	TimberWest
Muir	CWHxm2	48.45435	-123.83218	GIS_ID_Link37200	TimberWest
Youbou CW	CWHxm2	48.88288	-124.21818	GIS_ID_Link37201	TimberWest
French Creek CW	CWHxm2	49.25789	-124.50222	GIS_ID_Link37202	TimberWest
French Creek CW	CWHxm2	49.25835	-124.50185	GIS_ID_Link37203	TimberWest
French Creek CW	CWHxm2	49.2583	-124.50216	GIS_ID_Link37204	TimberWest
French Creek CW	CWHxm2	49.25807	-124.50209	GIS_ID_Link37205	TimberWest
Cowichan Lake	CWHxm2	48.899	-124.26791	GIS_ID_Link37206	TimberWest
Cowichan Lake	CWHxm2	48.89798	-124.26675	GIS_ID_Link37207	TimberWest
Little Qualicum CW	CWHxm2	49.28169	-124.57898	GIS_ID_Link37208	TimberWest
French Creek CW	CWHmm2	49.24735	-124.49923	GIS_ID_Link37209	TimberWest
French Creek CW	CWHmm2	49.25032	-124.49683	GIS_ID_Link37210	TimberWest
French Creek CW	CWHmm2	49.2489	-124.49762	GIS_ID_Link37211	TimberWest
French Creek CW	CWHmm2	49.24723	-124.49937	GIS_ID_Link37212	TimberWest
French Creek CW	CWHmm2	49.24754	-124.49906	GIS_ID_Link37213	TimberWest
French Creek CW	CWHmm2	49.2474	-124.49924	GIS_ID_Link37214	TimberWest
French Creek CW	CWHmm2	49.24753	-124.4996	GIS_ID_Link37215	TimberWest
French Creek CW	CWHmm2	49.25029	-124.49792	GIS_ID_Link37216	TimberWest
French Creek CW	CWHmm2	49.24894	-124.49876	GIS_ID_Link37217	TimberWest
French Creek CW	CWHmm2	49.25047	-124.49713	GIS_ID_Link37218	TimberWest
French Creek CW	CWHmm2	49.2489	-124.4981	GIS_ID_Link37219	TimberWest
French Creek CW	CWHmm2	49.25043	-124.49761	GIS_ID_Link37220	TimberWest
French Creek CW	CWHmm2	49.24859	-124.49871	GIS_ID_Link37221	TimberWest
French Creek CW	CWHmm2	49.24754	-124.49912	GIS_ID_Link37222	TimberWest
French Creek CW	CWHmm2	49.24796	-124.49936	GIS_ID_Link37223	TimberWest
Koksilah Middle	CWHxm2	48.65286	-123.84923	GIS_ID_Link37224	TimberWest
Sooke River	CWHxm2	48.42649	-123.79247	GIS_ID_Link37225	TimberWest
Sooke River	CWHxm2	48.42678	-123.79217	GIS_ID_Link37226	TimberWest
Sooke River	CWHxm2	48.42691	-123.79207	GIS_ID_Link37227	TimberWest

Location (Basin)	Biogeo Zone (BGC_LABEL)	Latitude	Longitude	GIS_ID	Ownership
Sooke River	CWHxm2	48.42615	-123.79195	GIS_ID_Link37228	TimberWest
Sooke River	CWHxm2	48.42842	-123.79243	GIS_ID_Link37229	TimberWest
Sooke River	CWHxm2	48.4277	-123.79025	GIS_ID_Link37230	TimberWest
Sooke River	CWHxm2	48.42751	-123.78853	GIS_ID_Link37231	TimberWest
Sooke River	CWHxm2	48.42771	-123.78898	GIS_ID_Link37232	TimberWest
Sooke River	CWHxm2	48.42708	-123.7896	GIS_ID_Link37233	TimberWest
Sooke River	CWHxm2	48.42987	-123.78856	GIS_ID_Link37234	TimberWest
Sooke River	CWHxm2	48.42687	-123.79139	GIS_ID_Link37235	TimberWest
Sooke River	CWHxm2	48.4282	-123.78982	GIS_ID_Link37236	TimberWest
Sooke River	CWHxm2	48.42671	-123.79208	GIS_ID_Link37237	TimberWest
Sooke River	CWHxm2	48.43019	-123.78791	GIS_ID_Link37238	TimberWest
Sooke River	CWHxm2	48.42758	-123.7886	GIS_ID_Link37239	TimberWest
Sooke River	CWHxm2	48.42749	-123.78935	GIS_ID_Link37240	TimberWest
Cottonwood	CWHxm2	48.90943	-124.22195	GIS_ID_Link37241	TimberWest
Cottonwood	CWHxm2	48.90948	-124.22081	GIS_ID_Link37242	TimberWest
Cottonwood	CWHxm2	48.90947	-124.22182	GIS_ID_Link37243	TimberWest
Cottonwood	CWHxm2	48.90949	-124.22134	GIS_ID_Link37244	TimberWest
Cottonwood	CWHxm2	48.90946	-124.22164	GIS_ID_Link37245	TimberWest
Muir	CWHmm1	48.46015	-123.92265	GIS_ID_Link37246	TimberWest
Muir	CWHmm1	48.4592	-123.92263	GIS_ID_Link37247	TimberWest
Quinsam River	CWHxm1	49.94114	-125.46032	GIS_ID_Link37248	TimberWest
Quinsam River	CWHxm1	49.94135	-125.46035	GIS_ID_Link37249	TimberWest
Muir	CWHmm1	48.4744	-123.92732	GIS_ID_Link37250	TimberWest
Koksilah Middle	CWHmm1	48.63783	-123.88084	GIS_ID_Link37251	TimberWest
Koksilah Middle	CWHmm1	48.63766	-123.88355	GIS_ID_Link37252	TimberWest
Koksilah Middle	CWHmm1	48.63821	-123.88374	GIS_ID_Link37253	TimberWest
Koksilah Middle	CWHmm1	48.63775	-123.88616	GIS_ID_Link37254	TimberWest
Koksilah Middle	CWHmm1	48.63878	-123.88091	GIS_ID_Link37255	TimberWest
Koksilah Middle	CWHmm1	48.63745	-123.8796	GIS_ID_Link37256	TimberWest
Koksilah Middle	CWHmm1	48.6383	-123.88641	GIS_ID_Link37257	TimberWest
Koksilah Middle	CWHmm1	48.63866	-123.87996	GIS_ID_Link37258	TimberWest
Koksilah Middle	CWHmm1	48.63845	-123.8803	GIS_ID_Link37259	TimberWest
Koksilah Middle	CWHmm1	48.63849	-123.88586	GIS_ID_Link37260	TimberWest
Koksilah Middle	CWHmm1	48.63856	-123.88545	GIS_ID_Link37261	TimberWest
Koksilah Middle	CWHmm1	48.63871	-123.88495	GIS_ID_Link37262	TimberWest
Koksilah Middle	CWHmm1	48.63971	-123.88067	GIS_ID_Link37263	TimberWest
Koksilah Middle	CWHmm1	48.63937	-123.88195	GIS_ID_Link37264	TimberWest
Koksilah Middle	CWHmm1	48.63964	-123.88087	GIS_ID_Link37265	TimberWest
Koksilah Middle	CWHmm1	48.63854	-123.88569	GIS_ID_Link37266	TimberWest
Koksilah Middle	CWHmm1	48.63863	-123.88456	GIS_ID_Link37267	TimberWest
Koksilah Middle	CWHmm1	48.63858	-123.88573	GIS_ID_Link37268	TimberWest
Koksilah Middle	CWHmm1	48.63787	-123.88157	GIS_ID_Link37269	TimberWest
Koksilah Middle	CWHmm1	48.63835	-123.88403	GIS_ID_Link37270	TimberWest
Koksilah Middle	CWHmm1	48.63885	-123.8815	GIS_ID_Link37271	TimberWest
Koksilah Middle	CWHmm1	48.63767	-123.88589	GIS_ID_Link37272	TimberWest
Koksilah Middle	CWHmm1	48.63844	-123.87998	GIS_ID_Link37273	TimberWest
Koksilah Middle	CWHmm1	48.63847	-123.88597	GIS_ID_Link37274	TimberWest
Cowichan Lake	CWHmm2	48.83655	-124.26897	GIS_ID_Link37275	TimberWest
Campbell Baikie	CWHmm2	49.90687	-125.70585	GIS_ID_Link37276	TimberWest
Campbell Baikie	CWHmm2	49.90467	-125.70812	GIS_ID_Link37277	TimberWest
Campbell Baikie	CWHmm2	49.9072	-125.70575	GIS_ID_Link37278	TimberWest

Location (Basin)	Biogeo Zone (BGC_LABEL)	Latitude	Longitude	GIS_ID	Ownership
Campbell Baikie	CWHmm2	49.90586	-125.70473	GIS_ID_Link37279	TimberWest
Campbell Baikie	CWHxm2	49.90205	-125.69988	GIS_ID_Link37280	TimberWest
Campbell Baikie	CWHxm2	49.9047	-125.70302	GIS_ID_Link37281	TimberWest
Campbell Baikie	CWHxm2	49.90372	-125.7006	GIS_ID_Link37282	TimberWest
Campbell Baikie	CWHmm2	49.9052	-125.70947	GIS_ID_Link37283	TimberWest
Campbell Baikie	CWHmm2	49.90608	-125.70578	GIS_ID_Link37284	TimberWest
Campbell Baikie	CWHmm2	49.90558	-125.70449	GIS_ID_Link37285	TimberWest
Campbell Baikie	CWHxm2	49.90212	-125.70006	GIS_ID_Link37286	TimberWest
Campbell Baikie	CWHxm2	49.90458	-125.70188	GIS_ID_Link37287	TimberWest
Campbell Baikie	CWHxm2	49.90381	-125.70093	GIS_ID_Link37288	TimberWest
Shaw	CWHxm2	48.95427	-124.38716	GIS_ID_Link37289	TimberWest
Quinsam River	CWHxm2	49.87631	-125.57572	GIS_ID_Link37290	TimberWest
Quinsam River	CWHxm2	49.87578	-125.57638	GIS_ID_Link37291	TimberWest
Quinsam River	CWHxm2	49.87617	-125.57508	GIS_ID_Link37292	TimberWest
Quinsam River	CWHxm2	49.87601	-125.57563	GIS_ID_Link37293	TimberWest
Quinsam River	CWHxm2	49.87622	-125.57631	GIS_ID_Link37294	TimberWest
Quinsam River	CWHxm2	49.87622	-125.5749	GIS_ID_Link37295	TimberWest
Quinsam River	CWHxm2	49.87576	-125.5765	GIS_ID_Link37296	TimberWest
Quinsam River	CWHxm2	49.87608	-125.57458	GIS_ID_Link37297	TimberWest
Campbell Baikie	CWHxm2	49.89523	-125.71189	GIS_ID_Link37298	TimberWest
Campbell Baikie	CWHxm2	49.89524	-125.71336	GIS_ID_Link37299	TimberWest
Campbell Baikie	CWHxm2	49.89613	-125.71292	GIS_ID_Link37300	TimberWest
Campbell Baikie	CWHxm2	49.89558	-125.71198	GIS_ID_Link37301	TimberWest
Campbell Baikie	CWHxm2	49.89551	-125.71258	GIS_ID_Link37302	TimberWest
Campbell Baikie	CWHxm2	49.95896	-125.63162	GIS_ID_Link37303	TimberWest
Campbell Baikie	CWHxm2	49.95915	-125.62972	GIS_ID_Link37304	TimberWest
Campbell Baikie	CWHxm2	49.95858	-125.63322	GIS_ID_Link37305	TimberWest
Campbell Baikie	CWHxm2	49.95926	-125.63044	GIS_ID_Link37306	TimberWest
Campbell Baikie	CWHxm2	49.95888	-125.63266	GIS_ID_Link37307	TimberWest
Campbell Baikie	CWHxm2	49.95899	-125.63095	GIS_ID_Link37308	TimberWest
Campbell Baikie	CWHxm2	49.95854	-125.63173	GIS_ID_Link37309	TimberWest
Campbell Baikie	CWHxm2	49.95858	-125.63026	GIS_ID_Link37310	TimberWest
Campbell Baikie	CWHxm2	49.9592	-125.63055	GIS_ID_Link37311	TimberWest
Campbell Baikie	CWHxm2	49.95897	-125.63111	GIS_ID_Link37312	TimberWest
Campbell Baikie	CWHxm2	49.95905	-125.6308	GIS_ID_Link37313	TimberWest
Campbell Baikie	CWHxm2	49.95898	-125.63169	GIS_ID_Link37314	TimberWest
Campbell Baikie	CWHxm2	49.95873	-125.6327	GIS_ID_Link37315	TimberWest
Campbell Baikie	CWHxm2	49.95877	-125.62963	GIS_ID_Link37316	TimberWest
Campbell Baikie	CWHxm2	49.95853	-125.63107	GIS_ID_Link37317	TimberWest
Campbell Baikie	CWHxm2	49.95899	-125.63099	GIS_ID_Link37318	TimberWest
Sooke River	CWHxm2	48.42073	-123.78812	GIS_ID_Link37319	TimberWest
Sooke River	CWHxm2	48.42078	-123.78805	GIS_ID_Link37320	TimberWest
Sooke River	CWHxm2	48.42049	-123.78838	GIS_ID_Link37321	TimberWest
Sooke River	CWHxm2	48.42027	-123.78857	GIS_ID_Link37322	TimberWest
Sooke River	CWHxm2	48.42251	-123.78835	GIS_ID_Link37323	TimberWest
Sooke River	CWHxm2	48.42239	-123.78876	GIS_ID_Link37324	TimberWest
Sooke River	CWHxm2	48.41994	-123.79042	GIS_ID_Link37325	TimberWest
Sooke River	CWHxm2	48.42071	-123.78771	GIS_ID_Link37326	TimberWest
Sooke River	CWHxm2	48.42011	-123.78946	GIS_ID_Link37327	TimberWest
Sooke River	CWHxm2	48.422	-123.78768	GIS_ID_Link37328	TimberWest
Sooke River	CWHxm2	48.42345	-123.78727	GIS_ID_Link37329	TimberWest

Location (Basin)	Biogeo Zone (BGC_LABEL)	Latitude	Longitude	GIS_ID	Ownership
Sooke River	CWHxm2	48.42431	-123.78632	GIS_ID_Link37330	TimberWest
Sooke River	CWHxm2	48.42365	-123.78782	GIS_ID_Link37331	TimberWest
Sooke River	CWHxm2	48.42461	-123.78869	GIS_ID_Link37332	TimberWest
Sooke River	CWHxm2	48.42406	-123.78571	GIS_ID_Link37333	TimberWest
Sooke River	CWHxm2	48.42408	-123.78994	GIS_ID_Link37334	TimberWest
Sooke River	CWHxm2	48.41982	-123.78999	GIS_ID_Link37335	TimberWest
Sooke River	CWHxm2	48.4189	-123.79049	GIS_ID_Link37336	TimberWest
Sooke River	CWHxm2	48.41981	-123.79054	GIS_ID_Link37337	TimberWest
Sooke River	CWHxm2	48.41937	-123.79118	GIS_ID_Link37338	TimberWest
Sooke River	CWHxm2	48.42134	-123.78706	GIS_ID_Link37339	TimberWest
Sooke River	CWHxm2	48.41986	-123.79018	GIS_ID_Link37340	TimberWest
Sooke River	CWHxm2	48.42209	-123.78876	GIS_ID_Link37341	TimberWest
Sooke River	CWHxm2	48.4191	-123.79049	GIS_ID_Link37342	TimberWest
Sooke River	CWHxm2	48.41988	-123.78987	GIS_ID_Link37343	TimberWest
Sooke River	CWHxm2	48.42005	-123.79072	GIS_ID_Link37344	TimberWest
Sooke River	CWHxm2	48.42246	-123.78836	GIS_ID_Link37345	TimberWest
Sooke River	CWHxm2	48.42043	-123.78864	GIS_ID_Link37346	TimberWest
Sooke River	CWHxm2	48.42417	-123.78878	GIS_ID_Link37347	TimberWest
Sooke River	CWHxm2	48.42404	-123.78637	GIS_ID_Link37348	TimberWest
Sooke River	CWHxm2	48.42036	-123.7883	GIS_ID_Link37349	TimberWest
Sooke River	CWHxm2	48.42015	-123.78896	GIS_ID_Link37350	TimberWest
Sooke River	CWHxm2	48.42104	-123.78754	GIS_ID_Link37351	TimberWest
Sooke River	CWHxm2	48.4199	-123.78963	GIS_ID_Link37352	TimberWest
Sooke River	CWHxm2	48.41971	-123.79075	GIS_ID_Link37353	TimberWest
Cottonwood	CWHxm2	48.90864	-124.21967	GIS_ID_Link37354	TimberWest
Cottonwood	CWHxm2	48.90756	-124.21813	GIS_ID_Link37355	TimberWest
Cottonwood	CWHxm2	48.90764	-124.21857	GIS_ID_Link37356	TimberWest
Cottonwood	CWHxm2	48.90886	-124.21863	GIS_ID_Link37357	TimberWest
Cottonwood	CWHxm2	48.90761	-124.21835	GIS_ID_Link37358	TimberWest
Little Qualicum CW	CWHxm2	49.28228	-124.572	GIS_ID_Link37359	TimberWest
Little Qualicum CW	CWHxm2	49.283	-124.57129	GIS_ID_Link37360	TimberWest
Little Qualicum CW	CWHxm2	49.28147	-124.5741	GIS_ID_Link37361	TimberWest
Little Qualicum CW	CWHxm2	49.28236	-124.5736	GIS_ID_Link37362	TimberWest
Little Qualicum CW	CWHxm2	49.28281	-124.57145	GIS_ID_Link37363	TimberWest
Little Qualicum CW	CWHxm2	49.28149	-124.57425	GIS_ID_Link37364	TimberWest
Little Qualicum CW	CWHxm2	49.28248	-124.57418	GIS_ID_Link37365	TimberWest
Cottonwood	CWHxm2	48.90886	-124.22346	GIS_ID_Link37366	TimberWest
Cottonwood	CWHxm2	48.90937	-124.22469	GIS_ID_Link37367	TimberWest
Cottonwood	CWHxm2	48.90861	-124.22149	GIS_ID_Link37368	TimberWest
Cottonwood	CWHxm2	48.90872	-124.22159	GIS_ID_Link37369	TimberWest
Cottonwood	CWHxm2	48.90875	-124.22342	GIS_ID_Link37370	TimberWest
Englishman Lower CW	CWHxm2	49.23177	-124.40973	GIS_ID_Link37371	TimberWest
Englishman Lower CW	CWHxm2	49.23255	-124.40964	GIS_ID_Link37372	TimberWest
Englishman Middle CW	CWHxm2	49.23279	-124.40844	GIS_ID_Link37373	TimberWest
Englishman Middle CW	CWHxm2	49.23275	-124.40641	GIS_ID_Link37374	TimberWest
Englishman Middle CW	CWHxm2	49.23281	-124.40671	GIS_ID_Link37375	TimberWest
Muir	CWHxm2	48.4457	-123.86814	GIS_ID_Link37376	TimberWest
Muir	CWHxm2	48.44569	-123.86775	GIS_ID_Link37377	TimberWest
Muir	CWHxm2	48.44594	-123.86799	GIS_ID_Link37378	TimberWest
Little Qualicum CW	CWHxm2	49.28501	-124.56964	GIS_ID_Link37379	TimberWest
Little Qualicum CW	CWHxm2	49.28406	-124.57072	GIS_ID_Link37380	TimberWest

Location (Basin)	Biogeo Zone (BGC_LABEL)	Latitude	Longitude	GIS_ID	Ownership
Little Qualicum CW	CWHxm2	49.28595	-124.57204	GIS_ID_Link37381	TimberWest
Little Qualicum CW	CWHxm2	49.28577	-124.57191	GIS_ID_Link37382	TimberWest
Little Qualicum CW	CWHxm2	49.28237	-124.57028	GIS_ID_Link37383	TimberWest
Little Qualicum CW	CWHxm2	49.28504	-124.56985	GIS_ID_Link37384	TimberWest
Englishman Lower CW	CWHxm2	49.24155	-124.41614	GIS_ID_Link37385	TimberWest
Englishman Lower CW	CWHxm2	49.24007	-124.41443	GIS_ID_Link37386	TimberWest
Englishman Lower CW	CWHxm2	49.24461	-124.41572	GIS_ID_Link37387	TimberWest
Englishman Lower CW	CWHxm2	49.24179	-124.41704	GIS_ID_Link37388	TimberWest
Englishman Lower CW	CWHxm2	49.24391	-124.41581	GIS_ID_Link37389	TimberWest
Englishman Lower CW	CWHxm2	49.24332	-124.4164	GIS_ID_Link37390	TimberWest
Englishman Lower CW	CWHxm2	49.24304	-124.41699	GIS_ID_Link37391	TimberWest
Englishman Lower CW	CWHxm2	49.24373	-124.41658	GIS_ID_Link37392	TimberWest
Englishman Lower CW	CWHxm2	49.2414	-124.41728	GIS_ID_Link37393	TimberWest
Englishman Lower CW	CWHxm2	49.24256	-124.4168	GIS_ID_Link37394	TimberWest
Englishman Lower CW	CWHxm2	49.24347	-124.41633	GIS_ID_Link37395	TimberWest
Englishman Lower CW	CWHxm2	49.24067	-124.41548	GIS_ID_Link37396	TimberWest
Quinsam Iron	CWHxm2	49.88497	-125.46388	GIS_ID_Link37397	TimberWest
Quinsam Iron	CWHxm2	49.88476	-125.46405	GIS_ID_Link37398	TimberWest
Quinsam Iron	CWHxm2	49.88432	-125.46431	GIS_ID_Link37399	TimberWest
Quinsam Iron	CWHxm2	49.87855	-125.47005	GIS_ID_Link37400	TimberWest
Quinsam Iron	CWHxm2	49.8844	-125.46487	GIS_ID_Link37401	TimberWest
Quinsam Iron	CWHxm2	49.88394	-125.46514	GIS_ID_Link37402	TimberWest
Quinsam Iron	CWHxm2	49.88158	-125.46682	GIS_ID_Link37403	TimberWest
Quinsam Iron	CWHxm2	49.8863	-125.46383	GIS_ID_Link37404	TimberWest
Quinsam Iron	CWHxm2	49.88079	-125.46792	GIS_ID_Link37405	TimberWest
Quinsam Iron	CWHxm2	49.88445	-125.46453	GIS_ID_Link37406	TimberWest
Quinsam Iron	CWHxm2	49.88059	-125.46807	GIS_ID_Link37407	TimberWest
Quinsam Iron	CWHxm2	49.88016	-125.46858	GIS_ID_Link37408	TimberWest
Quinsam Iron	CWHxm2	49.88106	-125.46714	GIS_ID_Link37409	TimberWest
Quinsam Iron	CWHxm2	49.88144	-125.46685	GIS_ID_Link37410	TimberWest
Quinsam Iron	CWHxm2	49.88176	-125.46681	GIS_ID_Link37411	TimberWest
Quinsam Iron	CWHxm2	49.88274	-125.46601	GIS_ID_Link37412	TimberWest
Quinsam Iron	CWHxm2	49.87974	-125.46867	GIS_ID_Link37413	TimberWest
Quinsam Iron	CWHxm2	49.8792	-125.4692	GIS_ID_Link37414	TimberWest
Quinsam Iron	CWHxm2	49.88468	-125.46405	GIS_ID_Link37415	TimberWest
Quinsam Iron	CWHxm2	49.8852	-125.46379	GIS_ID_Link37416	TimberWest
Quinsam Iron	CWHxm2	49.88447	-125.46461	GIS_ID_Link37417	TimberWest
Quinsam Iron	CWHxm2	49.88692	-125.46389	GIS_ID_Link37418	TimberWest
Quinsam Iron	CWHxm2	49.88454	-125.46422	GIS_ID_Link37419	TimberWest
Quinsam Iron	CWHxm2	49.88295	-125.46564	GIS_ID_Link37420	TimberWest
Quinsam Iron	CWHxm2	49.88574	-125.46376	GIS_ID_Link37421	TimberWest
Quinsam Iron	CWHxm2	49.88253	-125.46632	GIS_ID_Link37422	TimberWest
Quinsam Iron	CWHxm2	49.88147	-125.46679	GIS_ID_Link37423	TimberWest
Quinsam Iron	CWHxm2	49.88168	-125.46678	GIS_ID_Link37424	TimberWest
Quinsam Iron	CWHxm2	49.88513	-125.46383	GIS_ID_Link37425	TimberWest
Quinsam Iron	CWHxm2	49.88349	-125.46503	GIS_ID_Link37426	TimberWest
Quinsam Iron	CWHxm2	49.88107	-125.46725	GIS_ID_Link37427	TimberWest
Quinsam Iron	CWHxm2	49.87865	-125.46969	GIS_ID_Link37428	TimberWest
Quinsam Iron	CWHxm2	49.88031	-125.46803	GIS_ID_Link37429	TimberWest
Quinsam Iron	CWHxm2	49.87798	-125.47107	GIS_ID_Link37430	TimberWest
Quinsam Iron	CWHxm2	49.8798	-125.46865	GIS_ID_Link37431	TimberWest

Location (Basin)	Biogeo Zone (BGC_LABEL)	Latitude	Longitude	GIS_ID	Ownership
Quinsam Iron	CWHxm2	49.87899	-125.4691	GIS_ID_Link37432	TimberWest
Quinsam Iron	CWHxm2	49.87871	-125.47001	GIS_ID_Link37433	TimberWest
Quinsam Iron	CWHxm2	49.88472	-125.46399	GIS_ID_Link37434	TimberWest
Quinsam Iron	CWHxm2	49.87902	-125.46903	GIS_ID_Link37435	TimberWest
Quinsam Iron	CWHxm2	49.88402	-125.46521	GIS_ID_Link37436	TimberWest
Quinsam Iron	CWHxm2	49.88329	-125.46525	GIS_ID_Link37437	TimberWest
Quinsam Iron	CWHxm2	49.88351	-125.46494	GIS_ID_Link37438	TimberWest
Quinsam Iron	CWHxm2	49.88639	-125.46378	GIS_ID_Link37439	TimberWest
Quinsam Iron	CWHxm2	49.88101	-125.46742	GIS_ID_Link37440	TimberWest
Quinsam Iron	CWHxm2	49.88238	-125.46645	GIS_ID_Link37441	TimberWest
Quinsam Iron	CWHxm2	49.87794	-125.47099	GIS_ID_Link37442	TimberWest
Quinsam Iron	CWHxm2	49.87991	-125.46863	GIS_ID_Link37443	TimberWest
Koksilah Lower	CWHxm1	48.63251	-123.77364	GIS_ID_Link37444	TimberWest
Koksilah Lower	CWHxm1	48.63301	-123.77341	GIS_ID_Link37445	TimberWest
Koksilah Lower	CWHxm1	48.63244	-123.77315	GIS_ID_Link37446	TimberWest
Koksilah Lower	CWHxm1	48.63321	-123.77226	GIS_ID_Link37447	TimberWest
Koksilah Lower	CWHxm1	48.63131	-123.77489	GIS_ID_Link37448	TimberWest
Koksilah Lower	CWHxm1	48.63214	-123.7741	GIS_ID_Link37449	TimberWest
Koksilah Lower	CWHxm1	48.63274	-123.77325	GIS_ID_Link37450	TimberWest
Koksilah Lower	CWHxm1	48.63283	-123.77216	GIS_ID_Link37451	TimberWest
Koksilah Lower	CWHxm1	48.63304	-123.77206	GIS_ID_Link37452	TimberWest
Koksilah Lower	CWHxm1	48.63141	-123.77482	GIS_ID_Link37453	TimberWest
Koksilah Lower	CWHxm1	48.63275	-123.77244	GIS_ID_Link37454	TimberWest
Koksilah Lower	CWHxm1	48.63297	-123.77262	GIS_ID_Link37455	TimberWest
Koksilah Lower	CWHxm1	48.63317	-123.77189	GIS_ID_Link37456	TimberWest
Koksilah Lower	CWHxm1	48.6321	-123.77387	GIS_ID_Link37457	TimberWest
Koksilah Lower	CWHxm1	48.63311	-123.77299	GIS_ID_Link37458	TimberWest
Koksilah Lower	CWHxm1	48.6327	-123.77406	GIS_ID_Link37459	TimberWest
Koksilah Lower	CWHxm1	48.63316	-123.77296	GIS_ID_Link37460	TimberWest
Koksilah Lower	CWHxm1	48.63296	-123.77416	GIS_ID_Link37461	TimberWest
Koksilah Lower	CWHxm1	48.63244	-123.77436	GIS_ID_Link37462	TimberWest
Koksilah Lower	CWHxm1	48.63331	-123.77158	GIS_ID_Link37463	TimberWest
Muir	CWHmm1	48.4691	-123.93003	GIS_ID_Link37464	TimberWest
Muir	CWHmm2	48.47482	-123.82883	GIS_ID_Link37465	TimberWest
Muir	CWHmm2	48.47475	-123.82906	GIS_ID_Link37466	TimberWest
Koksilah Middle	CWHxm2	48.64256	-123.82524	GIS_ID_Link37467	TimberWest
Koksilah Middle	CWHxm2	48.64386	-123.82721	GIS_ID_Link37468	TimberWest
Koksilah Middle	CWHxm2	48.64438	-123.82972	GIS_ID_Link37469	TimberWest
Koksilah Middle	CWHxm2	48.64438	-123.8277	GIS_ID_Link37470	TimberWest
Koksilah Middle	CWHxm2	48.64456	-123.82877	GIS_ID_Link37471	TimberWest
Koksilah Lower	CWHxm1	48.63404	-123.76312	GIS_ID_Link37472	TimberWest
Koksilah Lower	CWHxm1	48.6348	-123.76178	GIS_ID_Link37473	TimberWest
Koksilah Lower	CWHxm1	48.63279	-123.76646	GIS_ID_Link37474	TimberWest
Koksilah Lower	CWHxm1	48.63375	-123.76213	GIS_ID_Link37475	TimberWest
Koksilah Lower	CWHxm1	48.63399	-123.76168	GIS_ID_Link37476	TimberWest
Koksilah Lower	CWHxm1	48.6346	-123.75979	GIS_ID_Link37477	TimberWest
Koksilah Lower	CWHxm1	48.63373	-123.76086	GIS_ID_Link37478	TimberWest
Koksilah Lower	CWHxm1	48.63513	-123.75897	GIS_ID_Link37479	TimberWest
Koksilah Lower	CWHxm1	48.63435	-123.75708	GIS_ID_Link37480	TimberWest
Koksilah Lower	CWHxm1	48.63324	-123.7605	GIS_ID_Link37481	TimberWest
Koksilah Lower	CWHxm1	48.63287	-123.7638	GIS_ID_Link37482	TimberWest

Location (Basin)	Biogeo Zone (BGC_LABEL)	Latitude	Longitude	GIS_ID	Ownership
Koksilah Lower	CWHxm1	48.63439	-123.75757	GIS_ID_Link37483	TimberWest
Koksilah Lower	CWHxm1	48.63488	-123.75779	GIS_ID_Link37484	TimberWest
Koksilah Lower	CWHxm1	48.63522	-123.75862	GIS_ID_Link37485	TimberWest
Koksilah Lower	CWHxm1	48.63266	-123.76561	GIS_ID_Link37486	TimberWest
Koksilah Lower	CWHxm1	48.63327	-123.75989	GIS_ID_Link37487	TimberWest
Koksilah Lower	CWHxm1	48.63369	-123.76126	GIS_ID_Link37488	TimberWest
Koksilah Lower	CWHxm1	48.63485	-123.75841	GIS_ID_Link37489	TimberWest
Koksilah Lower	CWHxm1	48.63365	-123.75915	GIS_ID_Link37490	TimberWest
Koksilah Lower	CWHxm1	48.6341	-123.75778	GIS_ID_Link37491	TimberWest
Koksilah Lower	CWHxm1	48.63276	-123.76611	GIS_ID_Link37492	TimberWest
Koksilah Lower	CWHxm1	48.63296	-123.76315	GIS_ID_Link37493	TimberWest
Koksilah Lower	CWHxm1	48.63281	-123.76519	GIS_ID_Link37494	TimberWest
Koksilah Lower	CWHxm1	48.63391	-123.75975	GIS_ID_Link37495	TimberWest
Koksilah Lower	CWHxm1	48.63353	-123.76288	GIS_ID_Link37496	TimberWest
Koksilah Lower	CWHxm1	48.63424	-123.7627	GIS_ID_Link37497	TimberWest
Koksilah Lower	CWHxm1	48.63408	-123.76066	GIS_ID_Link37498	TimberWest
Koksilah Lower	CWHxm1	48.6355	-123.76138	GIS_ID_Link37499	TimberWest
Sooke River	CWHxm2	48.41755	-123.79536	GIS_ID_Link37500	TimberWest
Sooke River	CWHxm2	48.4177	-123.79496	GIS_ID_Link37501	TimberWest
Sooke River	CWHxm2	48.41773	-123.79486	GIS_ID_Link37502	TimberWest
Sooke River	CWHxm2	48.41796	-123.79432	GIS_ID_Link37503	TimberWest
Sooke River	CWHxm2	48.41729	-123.79584	GIS_ID_Link37504	TimberWest
Sooke River	CWHxm2	48.41821	-123.79415	GIS_ID_Link37505	TimberWest
Sooke River	CWHxm2	48.41739	-123.79608	GIS_ID_Link37506	TimberWest
Sooke River	CWHxm2	48.4179	-123.79521	GIS_ID_Link37507	TimberWest
Sooke River	CWHxm2	48.41732	-123.79596	GIS_ID_Link37508	TimberWest
Sooke River	CWHxm2	48.41792	-123.7947	GIS_ID_Link37509	TimberWest
Quinsam Iron	CWHxm2	49.89885	-125.45973	GIS_ID_Link37510	TimberWest
Quinsam Iron	CWHxm2	49.90316	-125.45074	GIS_ID_Link37511	TimberWest
Quinsam Iron	CWHxm2	49.90398	-125.44966	GIS_ID_Link37512	TimberWest
Quinsam Iron	CWHxm2	49.89889	-125.45967	GIS_ID_Link37513	TimberWest
Quinsam Iron	CWHxm2	49.90325	-125.45106	GIS_ID_Link37514	TimberWest
Quinsam Iron	CWHxm2	49.90302	-125.45043	GIS_ID_Link37515	TimberWest
Quinsam Iron	CWHxm2	49.89886	-125.45966	GIS_ID_Link37516	TimberWest
Quinsam Iron	CWHxm2	49.89995	-125.45737	GIS_ID_Link37517	TimberWest
Koksilah Middle	CWHmm1	48.63862	-123.87706	GIS_ID_Link37518	TimberWest
Koksilah Middle	CWHmm1	48.64053	-123.87684	GIS_ID_Link37519	TimberWest
Koksilah Middle	CWHmm1	48.63888	-123.87886	GIS_ID_Link37520	TimberWest
Koksilah Middle	CWHmm1	48.64283	-123.87297	GIS_ID_Link37521	TimberWest
Koksilah Middle	CWHmm1	48.64215	-123.8763	GIS_ID_Link37522	TimberWest
Koksilah Middle	CWHmm1	48.64063	-123.8779	GIS_ID_Link37523	TimberWest
Koksilah Middle	CWHmm1	48.64378	-123.87353	GIS_ID_Link37524	TimberWest
Koksilah Middle	CWHmm1	48.64209	-123.87591	GIS_ID_Link37525	TimberWest
Koksilah Middle	CWHmm1	48.64062	-123.87737	GIS_ID_Link37526	TimberWest
Koksilah Middle	CWHmm1	48.64487	-123.87036	GIS_ID_Link37527	TimberWest
Koksilah Middle	CWHmm1	48.64115	-123.87675	GIS_ID_Link37528	TimberWest
Koksilah Middle	CWHmm1	48.64534	-123.86949	GIS_ID_Link37529	TimberWest
Koksilah Middle	CWHmm1	48.64005	-123.87935	GIS_ID_Link37530	TimberWest
Koksilah Middle	CWHmm1	48.64329	-123.87377	GIS_ID_Link37531	TimberWest
Koksilah Middle	CWHmm1	48.64047	-123.87953	GIS_ID_Link37532	TimberWest
Koksilah Middle	CWHmm1	48.64101	-123.87734	GIS_ID_Link37533	TimberWest

Location (Basin)	Biogeo Zone (BGC_LABEL)	Latitude	Longitude	GIS_ID	Ownership
Koksilah Middle	CWHmm1	48.64061	-123.87789	GIS_ID_Link37534	TimberWest
Koksilah Middle	CWHmm1	48.64378	-123.87353	GIS_ID_Link37535	TimberWest
Koksilah Middle	CWHmm1	48.64447	-123.87255	GIS_ID_Link37536	TimberWest
Koksilah Middle	CWHmm1	48.64469	-123.87164	GIS_ID_Link37537	TimberWest
Koksilah Middle	CWHmm1	48.64489	-123.87034	GIS_ID_Link37538	TimberWest
Koksilah Middle	CWHmm1	48.64219	-123.87622	GIS_ID_Link37539	TimberWest
Koksilah Middle	CWHmm1	48.64108	-123.87792	GIS_ID_Link37540	TimberWest
Koksilah Middle	CWHmm1	48.64034	-123.87798	GIS_ID_Link37541	TimberWest
Koksilah Middle	CWHmm1	48.64047	-123.87758	GIS_ID_Link37542	TimberWest
Koksilah Middle	CWHmm1	48.64174	-123.87612	GIS_ID_Link37543	TimberWest
Koksilah Middle	CWHmm1	48.64468	-123.8704	GIS_ID_Link37544	TimberWest
Koksilah Middle	CWHmm1	48.64397	-123.87276	GIS_ID_Link37545	TimberWest
Koksilah Middle	CWHmm1	48.64032	-123.87729	GIS_ID_Link37546	TimberWest
Koksilah Middle	CWHmm1	48.63741	-123.87938	GIS_ID_Link37547	TimberWest
Koksilah Middle	CWHmm1	48.63981	-123.8779	GIS_ID_Link37548	TimberWest
Koksilah Middle	CWHmm1	48.6385	-123.87737	GIS_ID_Link37549	TimberWest
Koksilah Middle	CWHmm1	48.63962	-123.88027	GIS_ID_Link37550	TimberWest
Cowichan Lake	CWHxm2	48.88923	-124.21933	GIS_ID_Link37551	TimberWest
Sooke River	CWHxm2	48.43128	-123.78812	GIS_ID_Link37552	TimberWest
Sooke River	CWHxm2	48.43114	-123.79019	GIS_ID_Link37553	TimberWest
Sooke River	CWHxm2	48.43123	-123.79059	GIS_ID_Link37554	TimberWest
Sooke River	CWHxm2	48.43188	-123.78827	GIS_ID_Link37555	TimberWest
Sooke River	CWHxm2	48.4307	-123.78797	GIS_ID_Link37556	TimberWest
Sooke River	CWHxm2	48.43126	-123.78868	GIS_ID_Link37557	TimberWest
Sooke River	CWHxm2	48.43098	-123.78685	GIS_ID_Link37558	TimberWest
Sooke River	CWHxm2	48.43116	-123.78788	GIS_ID_Link37559	TimberWest
Sooke River	CWHxm2	48.43148	-123.78811	GIS_ID_Link37560	TimberWest
Sooke River	CWHxm2	48.43157	-123.78926	GIS_ID_Link37561	TimberWest
Sooke River	CWHxm2	48.43116	-123.79032	GIS_ID_Link37562	TimberWest
Sooke River	CWHxm2	48.43201	-123.78951	GIS_ID_Link37563	TimberWest
Sooke River	CWHxm2	48.43153	-123.78969	GIS_ID_Link37564	TimberWest
Nixon	CWHxm2	48.87472	-124.4291	GIS_ID_Link37565	TimberWest
Nixon	CWHxm2	48.87564	-124.42729	GIS_ID_Link37566	TimberWest
Nixon	CWHxm2	48.87534	-124.42836	GIS_ID_Link37567	TimberWest
Nixon	CWHxm2	48.87551	-124.42895	GIS_ID_Link37568	TimberWest
Nixon	CWHxm2	48.87594	-124.42878	GIS_ID_Link37569	TimberWest
Nixon	CWHxm2	48.87476	-124.42899	GIS_ID_Link37570	TimberWest
Nixon	CWHxm2	48.87561	-124.42764	GIS_ID_Link37571	TimberWest
Nixon	CWHxm2	48.87579	-124.42937	GIS_ID_Link37572	TimberWest
Nixon	CWHxm2	48.8755	-124.42865	GIS_ID_Link37573	TimberWest
Muir	CWHmm2	48.48991	-123.85071	GIS_ID_Link37574	TimberWest
Muir	CWHmm2	48.48954	-123.8498	GIS_ID_Link37575	TimberWest
Muir	CWHmm2	48.48986	-123.85062	GIS_ID_Link37576	TimberWest
Muir	CWHmm2	48.49062	-123.84171	GIS_ID_Link37577	TimberWest
Muir	CWHmm2	48.49074	-123.844	GIS_ID_Link37578	TimberWest
Muir	CWHmm2	48.48514	-123.84567	GIS_ID_Link37579	TimberWest
Jordan Upper	CWHmm2	48.4917	-123.841	GIS_ID_Link37580	TimberWest
Muir	CWHmm2	48.49293	-123.84701	GIS_ID_Link37581	TimberWest
Muir	CWHmm2	48.49267	-123.8451	GIS_ID_Link37582	TimberWest
Muir	CWHmm2	48.49185	-123.8496	GIS_ID_Link37583	TimberWest
Muir	CWHmm2	48.49192	-123.84523	GIS_ID_Link37584	TimberWest

Location (Basin)	Biogeo Zone (BGC_LABEL)	Latitude	Longitude	GIS_ID	Ownership
Muir	CWHmm2	48.49137	-123.84465	GIS_ID_Link37585	TimberWest
Muir	CWHmm2	48.49145	-123.84581	GIS_ID_Link37586	TimberWest
Muir	CWHmm2	48.49138	-123.84809	GIS_ID_Link37587	TimberWest
Muir	CWHmm2	48.491	-123.84416	GIS_ID_Link37588	TimberWest
Muir	CWHmm2	48.49148	-123.84633	GIS_ID_Link37589	TimberWest
Muir	CWHmm2	48.49166	-123.84633	GIS_ID_Link37590	TimberWest
Muir	CWHmm2	48.4916	-123.84885	GIS_ID_Link37591	TimberWest
Muir	CWHmm2	48.49264	-123.84266	GIS_ID_Link37592	TimberWest
Muir	CWHmm2	48.49253	-123.84337	GIS_ID_Link37593	TimberWest
Muir	CWHmm2	48.4922	-123.838	GIS_ID_Link37594	TimberWest
Muir	CWHmm2	48.4929	-123.83714	GIS_ID_Link37595	TimberWest
Muir	CWHmm2	48.49025	-123.83783	GIS_ID_Link37596	TimberWest
Muir	CWHmm2	48.4896	-123.83718	GIS_ID_Link37597	TimberWest
Muir	CWHmm2	48.49083	-123.84432	GIS_ID_Link37598	TimberWest
Muir	CWHmm2	48.49023	-123.84395	GIS_ID_Link37599	TimberWest
Muir	CWHmm2	48.49035	-123.8451	GIS_ID_Link37600	TimberWest
Muir	CWHmm2	48.49062	-123.84585	GIS_ID_Link37601	TimberWest
Muir	CWHmm2	48.48982	-123.84445	GIS_ID_Link37602	TimberWest
Muir	CWHmm2	48.49	-123.84483	GIS_ID_Link37603	TimberWest
Muir	CWHmm2	48.48976	-123.84381	GIS_ID_Link37604	TimberWest
Muir	CWHmm2	48.49106	-123.84529	GIS_ID_Link37605	TimberWest
Muir	CWHmm2	48.49017	-123.84485	GIS_ID_Link37606	TimberWest
Muir	CWHmm2	48.49032	-123.84468	GIS_ID_Link37607	TimberWest
Muir	CWHmm2	48.49034	-123.8445	GIS_ID_Link37608	TimberWest
Muir	CWHmm2	48.49041	-123.84414	GIS_ID_Link37609	TimberWest
Muir	CWHmm2	48.49079	-123.84508	GIS_ID_Link37610	TimberWest
Muir	CWHmm2	48.49002	-123.84444	GIS_ID_Link37611	TimberWest
Jordan Upper	CWHmm2	48.4946	-123.83929	GIS_ID_Link37612	TimberWest
Jordan Upper	CWHmm2	48.49423	-123.84117	GIS_ID_Link37613	TimberWest
Muir	CWHmm2	48.49402	-123.83757	GIS_ID_Link37614	TimberWest
Nixon	CWHxm2	48.8868	-124.43826	GIS_ID_Link37615	TimberWest
Nixon	CWHxm2	48.88672	-124.43931	GIS_ID_Link37616	TimberWest
Campbell Baikie	MHmm1	49.82312	-125.65663	GIS_ID_Link37617	TimberWest
Cottonwood	CWHxm2	48.91004	-124.20468	GIS_ID_Link37618	TimberWest
Cottonwood	CWHxm2	48.90922	-124.21667	GIS_ID_Link37619	TimberWest
Cottonwood	CWHxm2	48.90989	-124.20752	GIS_ID_Link37620	TimberWest
Cottonwood	CWHxm2	48.90918	-124.21502	GIS_ID_Link37621	TimberWest
Cottonwood	CWHxm2	48.90907	-124.21676	GIS_ID_Link37622	TimberWest
Cottonwood	CWHxm2	48.90996	-124.20504	GIS_ID_Link37623	TimberWest
Muir	CWHmm1	48.47059	-123.93476	GIS_ID_Link37624	TimberWest
Muir	CWHmm1	48.47038	-123.93205	GIS_ID_Link37625	TimberWest
Muir	CWHmm1	48.47123	-123.93357	GIS_ID_Link37626	TimberWest
Muir	CWHmm1	48.47109	-123.93386	GIS_ID_Link37627	TimberWest
Muir	CWHmm1	48.47112	-123.93398	GIS_ID_Link37628	TimberWest
Muir	CWHmm1	48.46982	-123.93296	GIS_ID_Link37629	TimberWest
Muir	CWHmm1	48.47192	-123.93618	GIS_ID_Link37630	TimberWest
Muir	CWHmm1	48.47084	-123.93338	GIS_ID_Link37631	TimberWest
Muir	CWHmm1	48.47096	-123.93376	GIS_ID_Link37632	TimberWest
Muir	CWHmm1	48.47124	-123.93431	GIS_ID_Link37633	TimberWest
Muir	CWHmm1	48.47075	-123.93213	GIS_ID_Link37634	TimberWest
Muir	CWHmm2	48.48391	-123.83192	GIS_ID_Link37635	TimberWest

Location (Basin)	Biogeo Zone (BGC_LABEL)	Latitude	Longitude	GIS_ID	Ownership
Muir	CWHmm2	48.48353	-123.83197	GIS_ID_Link37636	TimberWest
Muir	CWHmm2	48.48355	-123.83265	GIS_ID_Link37637	TimberWest
Cowichan Lake	MHmm1	48.9434	-124.45923	GIS_ID_Link37638	TimberWest
Muir	CWHxm2	48.45434	-123.90377	GIS_ID_Link37639	TimberWest
Muir	CWHxm2	48.45523	-123.90449	GIS_ID_Link37640	TimberWest
Muir	CWHxm2	48.45442	-123.90394	GIS_ID_Link37641	TimberWest
Sooke River	CWHxm2	48.44023	-123.80453	GIS_ID_Link37642	TimberWest
Sooke River	CWHxm2	48.43929	-123.80545	GIS_ID_Link37643	TimberWest
Campbell Upper	CWHmm2	49.82949	-125.591	GIS_ID_Link37644	TimberWest
Campbell Upper	CWHmm2	49.82897	-125.59118	GIS_ID_Link37645	TimberWest
Campbell Upper	CWHmm2	49.8294	-125.59112	GIS_ID_Link37646	TimberWest
Koksilah Middle	CWHxm2	48.63242	-123.82391	GIS_ID_Link37647	TimberWest
Quinsam River	CWHxm2	49.90137	-125.55857	GIS_ID_Link37648	TimberWest
Quinsam River	CWHxm2	49.90044	-125.55644	GIS_ID_Link37649	TimberWest
Quinsam River	CWHxm2	49.90116	-125.55689	GIS_ID_Link37650	TimberWest
Quinsam River	CWHxm2	49.90095	-125.55661	GIS_ID_Link37651	TimberWest
Quinsam River	CWHxm2	49.90106	-125.55828	GIS_ID_Link37652	TimberWest
Quinsam River	CWHxm2	49.90099	-125.55698	GIS_ID_Link37653	TimberWest
Shaw	CWHxm2	48.95972	-124.38788	GIS_ID_Link37654	TimberWest
Shaw	CWHxm2	48.96091	-124.38694	GIS_ID_Link37655	TimberWest
Shaw	CWHxm2	48.95986	-124.38707	GIS_ID_Link37656	TimberWest
Shaw	CWHxm2	48.96064	-124.38703	GIS_ID_Link37657	TimberWest
Campbell Upper	CWHmm2	49.78243	-125.57761	GIS_ID_Link37658	TimberWest
Shaw	CWHxm2	48.95294	-124.38963	GIS_ID_Link37659	TimberWest
Shaw	CWHxm2	48.95372	-124.39006	GIS_ID_Link37660	TimberWest
Shaw	CWHxm2	48.95389	-124.39018	GIS_ID_Link37661	TimberWest
Nixon	CWHmm2	48.84944	-124.41623	GIS_ID_Link37662	TimberWest
Nixon	CWHmm2	48.84904	-124.41509	GIS_ID_Link37663	TimberWest
Nixon	CWHmm2	48.84935	-124.41619	GIS_ID_Link37664	TimberWest
Shaw	CWHvm1	49.00591	-124.41787	GIS_ID_Link37665	TimberWest
Shaw	CWHvm1	49.00599	-124.41773	GIS_ID_Link37666	TimberWest
Shaw	CWHvm1	49.00616	-124.41778	GIS_ID_Link37667	TimberWest
Shaw	CWHvm1	49.00606	-124.417	GIS_ID_Link37668	TimberWest
Shaw	CWHvm1	49.00648	-124.41525	GIS_ID_Link37669	TimberWest
Shaw	CWHvm1	49.00611	-124.41348	GIS_ID_Link37670	TimberWest
Shaw	CWHvm1	49.00603	-124.41398	GIS_ID_Link37671	TimberWest
Shaw	CWHvm1	49.00598	-124.41448	GIS_ID_Link37672	TimberWest
Shaw	CWHvm1	49.00592	-124.41492	GIS_ID_Link37673	TimberWest
Shaw	CWHvm1	49.00608	-124.4145	GIS_ID_Link37674	TimberWest
Shaw	CWHvm1	49.00604	-124.41648	GIS_ID_Link37675	TimberWest
Shaw	CWHvm1	49.00606	-124.41768	GIS_ID_Link37676	TimberWest
Shaw	CWHvm1	49.00657	-124.41563	GIS_ID_Link37677	TimberWest
Little Qualicum CW	CWHxm2	49.28111	-124.57804	GIS_ID_Link37678	TimberWest
Shaw	CWHxm2	48.95403	-124.38818	GIS_ID_Link37679	TimberWest
Shaw	CWHxm2	48.95486	-124.38692	GIS_ID_Link37680	TimberWest
Shaw	CWHxm2	48.95438	-124.38748	GIS_ID_Link37681	TimberWest
Shaw	CWHxm2	48.95442	-124.3882	GIS_ID_Link37682	TimberWest
Shaw	CWHxm2	48.95427	-124.38817	GIS_ID_Link37683	TimberWest
Shaw	CWHxm2	48.95416	-124.38852	GIS_ID_Link37684	TimberWest
Shaw	CWHxm2	48.95452	-124.38966	GIS_ID_Link37685	TimberWest
Shaw	CWHxm2	48.95416	-124.38995	GIS_ID_Link37686	TimberWest

Location (Basin)	Biogeo Zone (BGC_LABEL)	Latitude	Longitude	GIS_ID	Ownership
Shaw	CWHxm2	48.95441	-124.38866	GIS_ID_Link37687	TimberWest
Shaw	CWHxm2	48.95415	-124.38803	GIS_ID_Link37688	TimberWest
Shaw	CWHxm2	48.95469	-124.38736	GIS_ID_Link37689	TimberWest
Shaw	CWHxm2	48.95435	-124.38815	GIS_ID_Link37690	TimberWest
Shaw	CWHxm2	48.95423	-124.38828	GIS_ID_Link37691	TimberWest
Koksilah Middle	CWHmm1	48.63188	-123.86674	GIS_ID_Link37692	TimberWest
Koksilah Middle	CWHmm1	48.63217	-123.86795	GIS_ID_Link37693	TimberWest
Koksilah Middle	CWHmm1	48.6319	-123.8669	GIS_ID_Link37694	TimberWest
Koksilah Middle	CWHmm1	48.63198	-123.86737	GIS_ID_Link37695	TimberWest
Campbell Upper	CWHmm2	49.74117	-125.55293	GIS_ID_Link37696	TimberWest
Shaw	CWHxm2	48.96365	-124.3898	GIS_ID_Link37697	TimberWest
Shaw	CWHxm2	48.96141	-124.39032	GIS_ID_Link37698	TimberWest
Shaw	CWHxm2	48.96262	-124.39012	GIS_ID_Link37699	TimberWest
Shaw	CWHxm2	48.96068	-124.39053	GIS_ID_Link37700	TimberWest
Shaw	CWHxm2	48.96108	-124.39035	GIS_ID_Link37701	TimberWest
Koksilah Middle	CWHxm2	48.63371	-123.85949	GIS_ID_Link37702	TimberWest
Koksilah Middle	CWHxm2	48.63517	-123.86219	GIS_ID_Link37703	TimberWest
Koksilah Middle	CWHxm2	48.63439	-123.86042	GIS_ID_Link37704	TimberWest
Koksilah Middle	CWHxm2	48.63391	-123.8609	GIS_ID_Link37705	TimberWest
Koksilah Middle	CWHxm2	48.63601	-123.86048	GIS_ID_Link37706	TimberWest
Koksilah Middle	CWHxm2	48.63584	-123.86156	GIS_ID_Link37707	TimberWest
Koksilah Middle	CWHxm2	48.63357	-123.85995	GIS_ID_Link37708	TimberWest
Koksilah Middle	CWHxm2	48.63514	-123.86048	GIS_ID_Link37709	TimberWest
Koksilah Middle	CWHxm2	48.63438	-123.86102	GIS_ID_Link37710	TimberWest
Koksilah Middle	CWHxm2	48.63507	-123.86286	GIS_ID_Link37711	TimberWest
Koksilah Middle	CWHxm2	48.63503	-123.86215	GIS_ID_Link37712	TimberWest
Koksilah Middle	CWHxm2	48.63529	-123.86284	GIS_ID_Link37713	TimberWest
Koksilah Middle	CWHxm2	48.63508	-123.86281	GIS_ID_Link37714	TimberWest
Koksilah Middle	CWHxm2	48.63527	-123.86266	GIS_ID_Link37715	TimberWest
Koksilah Middle	CWHxm2	48.63505	-123.86264	GIS_ID_Link37716	TimberWest
Koksilah Middle	CWHxm2	48.63519	-123.86198	GIS_ID_Link37717	TimberWest
Koksilah Middle	CWHxm2	48.63395	-123.86079	GIS_ID_Link37718	TimberWest
Koksilah Middle	CWHxm2	48.63507	-123.86179	GIS_ID_Link37719	TimberWest
Koksilah Middle	CWHxm2	48.63424	-123.86022	GIS_ID_Link37720	TimberWest
Koksilah Middle	CWHxm2	48.63447	-123.8604	GIS_ID_Link37721	TimberWest
Koksilah Middle	CWHxm2	48.63572	-123.86104	GIS_ID_Link37722	TimberWest
Campbell Upper	MHmm1	49.78574	-125.57339	GIS_ID_Link37723	TimberWest
Campbell Upper	MHmm1	49.78405	-125.57478	GIS_ID_Link37724	TimberWest
Campbell Upper	CWHmm2	49.74462	-125.55468	GIS_ID_Link37725	TimberWest
Koksilah Middle	CWHxm2	48.6448	-123.82919	GIS_ID_Link37726	TimberWest
Koksilah Middle	CWHxm2	48.64407	-123.8312	GIS_ID_Link37727	TimberWest
Koksilah Middle	CWHxm2	48.64646	-123.82825	GIS_ID_Link37728	TimberWest
Koksilah Middle	CWHxm2	48.64591	-123.82713	GIS_ID_Link37729	TimberWest
Koksilah Middle	CWHxm2	48.6465	-123.82779	GIS_ID_Link37730	TimberWest
Koksilah Middle	CWHxm2	48.6437	-123.83294	GIS_ID_Link37731	TimberWest
Koksilah Middle	CWHxm2	48.64443	-123.83263	GIS_ID_Link37732	TimberWest
Koksilah Middle	CWHxm2	48.6441	-123.83277	GIS_ID_Link37733	TimberWest
Koksilah Middle	CWHxm2	48.64345	-123.83254	GIS_ID_Link37734	TimberWest
Koksilah Middle	CWHxm2	48.64498	-123.8297	GIS_ID_Link37735	TimberWest
Koksilah Middle	CWHxm2	48.6461	-123.83084	GIS_ID_Link37736	TimberWest
Koksilah Middle	CWHxm2	48.64446	-123.83287	GIS_ID_Link37737	TimberWest

Location (Basin)	Biogeo Zone (BGC_LABEL)	Latitude	Longitude	GIS_ID	Ownership
Koksilah Middle	CWHxm2	48.64505	-123.83267	GIS_ID_Link37738	TimberWest
Koksilah Middle	CWHxm2	48.64621	-123.82735	GIS_ID_Link37739	TimberWest
Koksilah Middle	CWHxm2	48.6464	-123.82818	GIS_ID_Link37740	TimberWest
Koksilah Middle	CWHxm2	48.64628	-123.82804	GIS_ID_Link37741	TimberWest
Koksilah Middle	CWHxm2	48.64392	-123.83255	GIS_ID_Link37742	TimberWest
Koksilah Middle	CWHxm2	48.64591	-123.82694	GIS_ID_Link37743	TimberWest
Koksilah Middle	CWHxm2	48.64457	-123.83254	GIS_ID_Link37744	TimberWest
Koksilah Middle	CWHxm2	48.64429	-123.83269	GIS_ID_Link37745	TimberWest
Koksilah Middle	CWHxm2	48.64364	-123.83279	GIS_ID_Link37746	TimberWest
Koksilah Middle	CWHxm2	48.64431	-123.83293	GIS_ID_Link37747	TimberWest
Koksilah Middle	CWHxm2	48.64462	-123.83283	GIS_ID_Link37748	TimberWest
Koksilah Middle	CWHxm2	48.64379	-123.82344	GIS_ID_Link37749	TimberWest
Koksilah Middle	CWHxm2	48.64224	-123.82304	GIS_ID_Link37750	TimberWest
Koksilah Middle	CWHxm2	48.64286	-123.82366	GIS_ID_Link37751	TimberWest
Koksilah Middle	CWHxm2	48.64363	-123.826	GIS_ID_Link37752	TimberWest
Koksilah Middle	CWHxm2	48.64427	-123.82255	GIS_ID_Link37753	TimberWest
Koksilah Middle	CWHxm2	48.64399	-123.82269	GIS_ID_Link37754	TimberWest
Koksilah Middle	CWHxm2	48.64353	-123.82301	GIS_ID_Link37755	TimberWest
Koksilah Middle	CWHxm2	48.6427	-123.82234	GIS_ID_Link37756	TimberWest
Koksilah Middle	CWHxm2	48.64226	-123.82392	GIS_ID_Link37757	TimberWest
Koksilah Middle	CWHxm2	48.64206	-123.82291	GIS_ID_Link37758	TimberWest
Koksilah Middle	CWHxm2	48.64129	-123.82248	GIS_ID_Link37759	TimberWest
Koksilah Middle	CWHxm2	48.64273	-123.82471	GIS_ID_Link37760	TimberWest
Koksilah Middle	CWHxm2	48.64328	-123.82524	GIS_ID_Link37761	TimberWest
Koksilah Middle	CWHxm2	48.64402	-123.82325	GIS_ID_Link37762	TimberWest
Koksilah Middle	CWHxm2	48.64361	-123.82352	GIS_ID_Link37763	TimberWest
Koksilah Middle	CWHxm2	48.6424	-123.82305	GIS_ID_Link37764	TimberWest
Koksilah Middle	CWHxm2	48.64262	-123.82237	GIS_ID_Link37765	TimberWest
Koksilah Middle	CWHxm2	48.64187	-123.82213	GIS_ID_Link37766	TimberWest
Koksilah Middle	CWHxm2	48.64212	-123.8238	GIS_ID_Link37767	TimberWest
Koksilah Middle	CWHxm2	48.64179	-123.82272	GIS_ID_Link37768	TimberWest
Koksilah Middle	CWHxm2	48.65113	-123.8248	GIS_ID_Link37769	TimberWest
Koksilah Middle	CWHxm2	48.65113	-123.82349	GIS_ID_Link37770	TimberWest
Koksilah Middle	CWHxm2	48.65114	-123.8242	GIS_ID_Link37771	TimberWest
Campbell Baikie	CWHmm2	49.84163	-125.60612	GIS_ID_Link37772	TimberWest
Campbell Baikie	CWHmm2	49.84036	-125.60642	GIS_ID_Link37773	TimberWest
Campbell Baikie	CWHmm2	49.84164	-125.60522	GIS_ID_Link37774	TimberWest
Campbell Baikie	CWHmm2	49.84163	-125.60496	GIS_ID_Link37775	TimberWest
Campbell Baikie	CWHmm2	49.84166	-125.60368	GIS_ID_Link37776	TimberWest
Campbell Baikie	CWHmm2	49.84128	-125.60512	GIS_ID_Link37777	TimberWest
Campbell Baikie	CWHmm2	49.84153	-125.6052	GIS_ID_Link37778	TimberWest
Campbell Baikie	CWHmm2	49.84016	-125.6035	GIS_ID_Link37779	TimberWest
Campbell Baikie	CWHmm2	49.84148	-125.60491	GIS_ID_Link37780	TimberWest
Campbell Baikie	CWHmm2	49.84109	-125.60568	GIS_ID_Link37781	TimberWest
Campbell Baikie	CWHmm2	49.84099	-125.60331	GIS_ID_Link37782	TimberWest
Campbell Baikie	CWHmm2	49.83978	-125.60424	GIS_ID_Link37783	TimberWest
Campbell Baikie	CWHmm2	49.83874	-125.60527	GIS_ID_Link37784	TimberWest
Campbell Baikie	CWHmm2	49.84164	-125.60532	GIS_ID_Link37785	TimberWest
Campbell Baikie	CWHmm2	49.84165	-125.60485	GIS_ID_Link37786	TimberWest
Campbell Baikie	CWHmm2	49.8416	-125.60479	GIS_ID_Link37787	TimberWest
Campbell Baikie	CWHmm2	49.84142	-125.60505	GIS_ID_Link37788	TimberWest

Location (Basin)	Biogeo Zone (BGC_LABEL)	Latitude	Longitude	GIS_ID	Ownership
Campbell Baikie	CWHmm2	49.84137	-125.60529	GIS_ID_Link37789	TimberWest
Campbell Baikie	CWHmm2	49.84031	-125.60363	GIS_ID_Link37790	TimberWest
Campbell Upper	CWHmm2	49.77384	-125.57331	GIS_ID_Link37791	TimberWest
Quinsam River	CWHxm2	49.89115	-125.57609	GIS_ID_Link37792	TimberWest
Quinsam River	CWHxm2	49.89197	-125.57677	GIS_ID_Link37793	TimberWest
Quinsam River	CWHxm2	49.89075	-125.57571	GIS_ID_Link37794	TimberWest
Quinsam River	CWHxm2	49.89174	-125.57789	GIS_ID_Link37795	TimberWest
Quinsam River	CWHxm2	49.8936	-125.57854	GIS_ID_Link37796	TimberWest
Quinsam River	CWHxm2	49.89214	-125.57816	GIS_ID_Link37797	TimberWest
Quinsam River	CWHxm2	49.89135	-125.57589	GIS_ID_Link37798	TimberWest
Quinsam River	CWHxm2	49.89259	-125.57636	GIS_ID_Link37799	TimberWest
Quinsam River	CWHxm2	49.89273	-125.5767	GIS_ID_Link37800	TimberWest
Quinsam River	CWHxm2	49.89288	-125.57779	GIS_ID_Link37801	TimberWest
Quinsam River	CWHxm2	49.89118	-125.57615	GIS_ID_Link37802	TimberWest
Quinsam River	CWHxm2	49.89208	-125.57646	GIS_ID_Link37803	TimberWest
Quinsam River	CWHxm2	49.89219	-125.57675	GIS_ID_Link37804	TimberWest
Quinsam River	CWHxm2	49.89207	-125.57744	GIS_ID_Link37805	TimberWest
Quinsam River	CWHxm2	49.89169	-125.57713	GIS_ID_Link37806	TimberWest
Quinsam River	CWHxm2	49.89293	-125.576	GIS_ID_Link37807	TimberWest
Quinsam River	CWHxm2	49.89128	-125.57605	GIS_ID_Link37808	TimberWest
Quinsam River	CWHxm2	49.89268	-125.57707	GIS_ID_Link37809	TimberWest
Quinsam River	CWHxm2	49.89135	-125.57631	GIS_ID_Link37810	TimberWest
Quinsam River	CWHxm2	49.89198	-125.5769	GIS_ID_Link37811	TimberWest
Quinsam River	CWHxm2	49.89194	-125.57663	GIS_ID_Link37812	TimberWest
Quinsam River	CWHxm2	49.89187	-125.57802	GIS_ID_Link37813	TimberWest
Quinsam River	CWHxm2	49.8926	-125.57648	GIS_ID_Link37814	TimberWest
Quinsam River	CWHxm2	49.89282	-125.57624	GIS_ID_Link37815	TimberWest
Quinsam River	CWHxm2	49.89225	-125.57659	GIS_ID_Link37816	TimberWest
Quinsam River	CWHxm2	49.89193	-125.57747	GIS_ID_Link37817	TimberWest
Koksilah Middle	CWHmm1	48.64239	-123.88838	GIS_ID_Link37818	TimberWest
Koksilah Middle	CWHmm1	48.6421	-123.88776	GIS_ID_Link37819	TimberWest
Koksilah Middle	CWHmm1	48.63884	-123.88887	GIS_ID_Link37820	TimberWest
Koksilah Middle	CWHmm1	48.63868	-123.89284	GIS_ID_Link37821	TimberWest
Koksilah Middle	CWHmm1	48.63898	-123.88778	GIS_ID_Link37822	TimberWest
Koksilah Middle	CWHmm1	48.63921	-123.88986	GIS_ID_Link37823	TimberWest
Koksilah Middle	CWHmm1	48.63884	-123.88599	GIS_ID_Link37824	TimberWest
Koksilah Middle	CWHmm1	48.63903	-123.89241	GIS_ID_Link37825	TimberWest
Koksilah Middle	CWHmm1	48.63952	-123.89108	GIS_ID_Link37826	TimberWest
Koksilah Middle	CWHmm1	48.64014	-123.88829	GIS_ID_Link37827	TimberWest
Koksilah Middle	CWHmm1	48.64136	-123.88944	GIS_ID_Link37828	TimberWest
Koksilah Middle	CWHmm1	48.64058	-123.89037	GIS_ID_Link37829	TimberWest
Koksilah Middle	CWHmm1	48.63898	-123.88778	GIS_ID_Link37830	TimberWest
Koksilah Middle	CWHmm1	48.63925	-123.88979	GIS_ID_Link37831	TimberWest
Koksilah Middle	CWHmm1	48.6389	-123.88644	GIS_ID_Link37832	TimberWest
Koksilah Middle	CWHmm1	48.63864	-123.89299	GIS_ID_Link37833	TimberWest
Koksilah Middle	CWHmm1	48.63905	-123.88804	GIS_ID_Link37834	TimberWest
Koksilah Middle	CWHmm1	48.63913	-123.89017	GIS_ID_Link37835	TimberWest
Koksilah Middle	CWHmm1	48.639	-123.88793	GIS_ID_Link37836	TimberWest
Koksilah Middle	CWHmm1	48.63925	-123.88983	GIS_ID_Link37837	TimberWest
Koksilah Middle	CWHmm1	48.63909	-123.88805	GIS_ID_Link37838	TimberWest
Koksilah Middle	CWHmm1	48.63905	-123.88997	GIS_ID_Link37839	TimberWest

Location (Basin)	Biogeo Zone (BGC_LABEL)	Latitude	Longitude	GIS_ID	Ownership
Koksilah Middle	CWHmm1	48.63968	-123.89001	GIS_ID_Link37840	TimberWest
Koksilah Middle	CWHmm1	48.64086	-123.88961	GIS_ID_Link37841	TimberWest
Koksilah Middle	CWHmm1	48.64233	-123.88799	GIS_ID_Link37842	TimberWest
Koksilah Middle	CWHmm1	48.6392	-123.89148	GIS_ID_Link37843	TimberWest
Koksilah Middle	CWHmm1	48.64006	-123.88987	GIS_ID_Link37844	TimberWest
Koksilah Middle	CWHmm1	48.64102	-123.88935	GIS_ID_Link37845	TimberWest
Nitinat Vernon	CWHvm1	48.92965	-124.49569	GIS_ID_Link37846	TimberWest
Campbell Baikie	CWHxm2	49.83117	-125.64613	GIS_ID_Link37847	TimberWest
Quinsam River	CWHxm2	49.89089	-125.57338	GIS_ID_Link37848	TimberWest
Quinsam River	CWHxm2	49.89098	-125.57169	GIS_ID_Link37849	TimberWest
Quinsam River	CWHxm2	49.89081	-125.57234	GIS_ID_Link37850	TimberWest
Quinsam River	CWHxm2	49.8909	-125.57264	GIS_ID_Link37851	TimberWest
Quinsam River	CWHxm2	49.89047	-125.57254	GIS_ID_Link37852	TimberWest
Quinsam River	CWHxm2	49.89052	-125.57228	GIS_ID_Link37853	TimberWest
Quinsam River	CWHxm2	49.89044	-125.57269	GIS_ID_Link37854	TimberWest
Koksilah Middle	CWHxm2	48.64963	-123.81039	GIS_ID_Link37855	TimberWest
Campbell Upper	CWHmm2	49.76965	-125.5713	GIS_ID_Link37856	TimberWest
Campbell Upper	CWHmm2	49.77008	-125.57045	GIS_ID_Link37857	TimberWest
Campbell Upper	CWHmm2	49.76964	-125.57151	GIS_ID_Link37858	TimberWest
Quinsam River	CWHmm2	49.8488	-125.57659	GIS_ID_Link37859	TimberWest
Campbell Upper	CWHxm2	49.77028	-125.57569	GIS_ID_Link37860	TimberWest
Campbell Upper	CWHxm2	49.77196	-125.57694	GIS_ID_Link37861	TimberWest
Campbell Baikie	CWHxm2	49.89942	-125.71156	GIS_ID_Link37862	TimberWest
Campbell Baikie	CWHxm2	49.90041	-125.70919	GIS_ID_Link37863	TimberWest
Campbell Baikie	CWHxm2	49.89849	-125.71279	GIS_ID_Link37864	TimberWest
Campbell Baikie	CWHxm2	49.89828	-125.71322	GIS_ID_Link37865	TimberWest
Campbell Baikie	CWHxm2	49.90272	-125.70435	GIS_ID_Link37866	TimberWest
Campbell Baikie	CWHxm2	49.9025	-125.70355	GIS_ID_Link37867	TimberWest
Campbell Baikie	CWHxm2	49.90307	-125.70343	GIS_ID_Link37868	TimberWest
Campbell Baikie	CWHxm2	49.90078	-125.70246	GIS_ID_Link37869	TimberWest
Campbell Upper	CWHxm2	49.76702	-125.58115	GIS_ID_Link37870	TimberWest
Campbell Upper	CWHxm2	49.76803	-125.58251	GIS_ID_Link37871	TimberWest
Campbell Upper	CWHxm2	49.76722	-125.58184	GIS_ID_Link37872	TimberWest
Campbell Upper	CWHxm2	49.75991	-125.57496	GIS_ID_Link37873	TimberWest
Campbell Upper	CWHxm2	49.76082	-125.57522	GIS_ID_Link37874	TimberWest
Campbell Upper	CWHxm2	49.76142	-125.57267	GIS_ID_Link37875	TimberWest
Campbell Upper	CWHxm2	49.76063	-125.57599	GIS_ID_Link37876	TimberWest
Campbell Upper	CWHxm2	49.76164	-125.57306	GIS_ID_Link37877	TimberWest
Campbell Upper	CWHxm2	49.76117	-125.57449	GIS_ID_Link37878	TimberWest
Campbell Upper	CWHxm2	49.76825	-125.57641	GIS_ID_Link37879	TimberWest
Campbell Upper	CWHxm2	49.76712	-125.57852	GIS_ID_Link37880	TimberWest
Campbell Upper	CWHxm2	49.76731	-125.57791	GIS_ID_Link37881	TimberWest
Campbell Upper	CWHxm2	49.76808	-125.57647	GIS_ID_Link37882	TimberWest
Campbell Upper	CWHxm2	49.76636	-125.57921	GIS_ID_Link37883	TimberWest
Campbell Upper	CWHxm2	49.76814	-125.57673	GIS_ID_Link37884	TimberWest
Quinsam River	CWHmm2	49.8487	-125.58859	GIS_ID_Link37885	TimberWest
Quinsam River	CWHmm2	49.84925	-125.58818	GIS_ID_Link37886	TimberWest
Campbell Upper	CWHxm2	49.76901	-125.58128	GIS_ID_Link37887	TimberWest
Campbell Upper	CWHxm2	49.77021	-125.58191	GIS_ID_Link37888	TimberWest
Hawkins Creek	CWHmm2	49.83832	-125.57001	GIS_ID_Link37889	TimberWest
Hawkins Creek	CWHmm2	49.83892	-125.56961	GIS_ID_Link37890	TimberWest

Location (Basin)	Biogeo Zone (BGC_LABEL)	Latitude	Longitude	GIS_ID	Ownership
Youbou CW	CWHmm2	48.89029	-124.21938	GIS_ID_Link37891	TimberWest
Youbou CW	CWHxm2	48.88431	-124.21716	GIS_ID_Link37892	TimberWest
Youbou CW	CWHxm2	48.88599	-124.21739	GIS_ID_Link37893	TimberWest
Youbou CW	CWHxm2	48.88611	-124.21725	GIS_ID_Link37894	TimberWest
Koksilah Middle	CWHxm2	48.63565	-123.80404	GIS_ID_Link37895	TimberWest
Koksilah Middle	CWHxm2	48.62983	-123.79827	GIS_ID_Link37896	TimberWest
Koksilah Middle	CWHxm2	48.63133	-123.79799	GIS_ID_Link37897	TimberWest
Koksilah Middle	CWHxm2	48.62938	-123.79734	GIS_ID_Link37898	TimberWest
Koksilah Middle	CWHxm2	48.62887	-123.79917	GIS_ID_Link37899	TimberWest
Koksilah Middle	CWHxm2	48.6285	-123.80142	GIS_ID_Link37900	TimberWest
Koksilah Middle	CWHxm2	48.62892	-123.79943	GIS_ID_Link37901	TimberWest
Koksilah Middle	CWHxm2	48.63323	-123.80075	GIS_ID_Link37902	TimberWest
Koksilah Middle	CWHxm2	48.63494	-123.80214	GIS_ID_Link37903	TimberWest
Koksilah Middle	CWHxm2	48.63357	-123.80101	GIS_ID_Link37904	TimberWest
Koksilah Middle	CWHxm2	48.63548	-123.80349	GIS_ID_Link37905	TimberWest
Koksilah Middle	CWHxm2	48.63203	-123.79886	GIS_ID_Link37906	TimberWest
Koksilah Middle	CWHxm2	48.63601	-123.80294	GIS_ID_Link37907	TimberWest
Koksilah Middle	CWHxm2	48.63553	-123.8026	GIS_ID_Link37908	TimberWest
Koksilah Middle	CWHxm2	48.63578	-123.80277	GIS_ID_Link37909	TimberWest
Koksilah Middle	CWHxm2	48.63619	-123.80334	GIS_ID_Link37910	TimberWest
Koksilah Middle	CWHxm2	48.63623	-123.80378	GIS_ID_Link37911	TimberWest
Koksilah Middle	CWHxm2	48.63494	-123.80217	GIS_ID_Link37912	TimberWest
Koksilah Middle	CWHxm2	48.62909	-123.79825	GIS_ID_Link37913	TimberWest
Koksilah Middle	CWHxm2	48.62916	-123.79819	GIS_ID_Link37914	TimberWest
Koksilah Middle	CWHxm2	48.6284	-123.80087	GIS_ID_Link37915	TimberWest
Koksilah Middle	CWHxm2	48.63211	-123.79822	GIS_ID_Link37916	TimberWest
Koksilah Middle	CWHxm2	48.63556	-123.80329	GIS_ID_Link37917	TimberWest
Koksilah Middle	CWHxm2	48.63072	-123.79709	GIS_ID_Link37918	TimberWest
Koksilah Middle	CWHxm2	48.63602	-123.80481	GIS_ID_Link37919	TimberWest
Koksilah Middle	CWHxm2	48.62853	-123.80124	GIS_ID_Link37920	TimberWest
Koksilah Middle	CWHxm2	48.63336	-123.8008	GIS_ID_Link37921	TimberWest
Quinsam River	CWHmm2	49.85045	-125.58512	GIS_ID_Link37922	TimberWest
Quinsam River	CWHmm2	49.85032	-125.58414	GIS_ID_Link37923	TimberWest
Quinsam River	CWHmm2	49.8498	-125.58369	GIS_ID_Link37924	TimberWest
Quinsam River	CWHmm2	49.85009	-125.58422	GIS_ID_Link37925	TimberWest
Quinsam River	CWHmm2	49.85038	-125.58489	GIS_ID_Link37926	TimberWest
Campbell Baikie	CWHmm2	49.89609	-125.72104	GIS_ID_Link37927	TimberWest
Campbell Baikie	CWHxm2	49.86979	-125.66404	GIS_ID_Link37928	TimberWest
Campbell Baikie	CWHxm2	49.86984	-125.66484	GIS_ID_Link37929	TimberWest
Campbell Baikie	CWHxm2	49.86975	-125.66432	GIS_ID_Link37930	TimberWest
Campbell Baikie	CWHxm2	49.90149	-125.6999	GIS_ID_Link37931	TimberWest
Campbell Baikie	CWHxm2	49.90181	-125.70085	GIS_ID_Link37932	TimberWest
Campbell Baikie	CWHxm2	49.90168	-125.70062	GIS_ID_Link37933	TimberWest
Campbell Upper	CWHmm2	49.77378	-125.57788	GIS_ID_Link37934	TimberWest
Campbell Upper	CWHxm2	49.77438	-125.5796	GIS_ID_Link37935	TimberWest
Campbell Upper	CWHxm2	49.77434	-125.57899	GIS_ID_Link37936	TimberWest
Campbell Upper	CWHxm2	49.77431	-125.57956	GIS_ID_Link37937	TimberWest
Campbell Baikie	CWHxm2	49.89893	-125.68598	GIS_ID_Link37938	TimberWest
Campbell Baikie	CWHxm2	49.89816	-125.68638	GIS_ID_Link37939	TimberWest
Hawkins Creek	CWHxm2	49.84903	-125.57087	GIS_ID_Link37940	TimberWest
Hawkins Creek	CWHxm2	49.84806	-125.57023	GIS_ID_Link37941	TimberWest

Location (Basin)	Biogeo Zone (BGC_LABEL)	Latitude	Longitude	GIS_ID	Ownership
Hawkins Creek	CWHxm2	49.84987	-125.57062	GIS_ID_Link37942	TimberWest
Hawkins Creek	CWHxm2	49.84788	-125.57087	GIS_ID_Link37943	TimberWest
Hawkins Creek	CWHxm2	49.85096	-125.57048	GIS_ID_Link37944	TimberWest
Hawkins Creek	CWHxm2	49.84977	-125.56967	GIS_ID_Link37945	TimberWest
Hawkins Creek	CWHxm2	49.84843	-125.5697	GIS_ID_Link37946	TimberWest
Hawkins Creek	CWHxm2	49.84827	-125.56971	GIS_ID_Link37947	TimberWest
Hawkins Creek	CWHxm2	49.84917	-125.56968	GIS_ID_Link37948	TimberWest
Hawkins Creek	CWHxm2	49.84868	-125.57018	GIS_ID_Link37949	TimberWest
Hawkins Creek	CWHxm2	49.84939	-125.56996	GIS_ID_Link37950	TimberWest
Hawkins Creek	CWHxm2	49.84995	-125.57048	GIS_ID_Link37951	TimberWest
Hawkins Creek	CWHxm2	49.85011	-125.57014	GIS_ID_Link37952	TimberWest
Hawkins Creek	CWHxm2	49.84932	-125.57197	GIS_ID_Link37953	TimberWest
Hawkins Creek	CWHmm2	49.84959	-125.57283	GIS_ID_Link37954	TimberWest
Hawkins Creek	CWHxm2	49.84941	-125.57236	GIS_ID_Link37955	TimberWest
Hawkins Creek	CWHxm2	49.84947	-125.57125	GIS_ID_Link37956	TimberWest
Hawkins Creek	CWHxm2	49.84939	-125.57192	GIS_ID_Link37957	TimberWest
Quinsam River	CWHmm2	49.84949	-125.57337	GIS_ID_Link37958	TimberWest
Campbell Baikie	CWHxm2	49.86566	-125.64928	GIS_ID_Link37959	TimberWest
Quinsam River	CWHxm2	49.89052	-125.57565	GIS_ID_Link37960	TimberWest
Quinsam River	CWHxm2	49.8905	-125.57481	GIS_ID_Link37961	TimberWest
Quinsam River	CWHxm2	49.89051	-125.57531	GIS_ID_Link37962	TimberWest
Campbell Upper	CWHmm2	49.72355	-125.52778	GIS_ID_Link37963	TimberWest
Campbell Upper	CWHmm2	49.72335	-125.52733	GIS_ID_Link37964	TimberWest
Campbell Upper	CWHmm2	49.72337	-125.52745	GIS_ID_Link37965	TimberWest
Campbell Upper	CWHmm2	49.72316	-125.5271	GIS_ID_Link37966	TimberWest
Campbell Upper	CWHmm2	49.7237	-125.52736	GIS_ID_Link37967	TimberWest
Campbell Upper	CWHmm2	49.72356	-125.527	GIS_ID_Link37968	TimberWest
Campbell Upper	CWHmm2	49.72452	-125.52772	GIS_ID_Link37969	TimberWest
Campbell Upper	MHmm1	49.72574	-125.52644	GIS_ID_Link37970	TimberWest
Campbell Upper	MHmm1	49.72636	-125.52632	GIS_ID_Link37971	TimberWest
Campbell Upper	MHmm1	49.72559	-125.52668	GIS_ID_Link37972	TimberWest
Campbell Upper	MHmm1	49.72811	-125.52534	GIS_ID_Link37973	TimberWest
Campbell Upper	MHmm1	49.72938	-125.52488	GIS_ID_Link37974	TimberWest
Campbell Upper	MHmm1	49.72694	-125.52576	GIS_ID_Link37975	TimberWest
Campbell Upper	MHmm1	49.72849	-125.52517	GIS_ID_Link37976	TimberWest
Campbell Upper	MHmm1	49.72896	-125.52499	GIS_ID_Link37977	TimberWest
Campbell Upper	MHmm1	49.72928	-125.52544	GIS_ID_Link37978	TimberWest
Campbell Upper	MHmm1	49.72497	-125.52701	GIS_ID_Link37979	TimberWest
Campbell Upper	MHmm1	49.72628	-125.52593	GIS_ID_Link37980	TimberWest
Campbell Upper	MHmm1	49.72772	-125.52602	GIS_ID_Link37981	TimberWest
Campbell Upper	MHmm1	49.72598	-125.52641	GIS_ID_Link37982	TimberWest
Campbell Upper	CWHmm2	49.72366	-125.52722	GIS_ID_Link37983	TimberWest
Campbell Upper	MHmm1	49.72828	-125.52524	GIS_ID_Link37984	TimberWest
Campbell Upper	MHmm1	49.72927	-125.52485	GIS_ID_Link37985	TimberWest
Campbell Upper	MHmm1	49.7295	-125.52544	GIS_ID_Link37986	TimberWest
Campbell Upper	MHmm1	49.72899	-125.5255	GIS_ID_Link37987	TimberWest
Campbell Upper	MHmm1	49.72668	-125.52594	GIS_ID_Link37988	TimberWest
Campbell Upper	MHmm1	49.72682	-125.52569	GIS_ID_Link37989	TimberWest
Hawkins Creek	CWHmm2	49.84913	-125.55491	GIS_ID_Link37990	TimberWest
Campbell Baikie	CWHmm2	49.90548	-125.68651	GIS_ID_Link37991	TimberWest
Quinsam River	CWHxm1	49.94146	-125.46097	GIS_ID_Link37992	TimberWest

Location (Basin)	Biogeo Zone (BGC_LABEL)	Latitude	Longitude	GIS_ID	Ownership
Quinsam River	CWHxm1	49.94069	-125.46089	GIS_ID_Link37993	TimberWest
Quinsam River	CWHxm1	49.94021	-125.46141	GIS_ID_Link37994	TimberWest
Quinsam River	CWHxm1	49.9416	-125.46041	GIS_ID_Link37995	TimberWest
Quinsam River	CWHxm1	49.94078	-125.46022	GIS_ID_Link37996	TimberWest
Quinsam River	CWHxm1	49.94092	-125.46027	GIS_ID_Link37997	TimberWest
Quinsam River	CWHxm1	49.94109	-125.4609	GIS_ID_Link37998	TimberWest
Hawkins Creek	CWHmm2	49.84365	-125.553	GIS_ID_Link37999	TimberWest
Campbell Baikie	MHmm1	49.84652	-125.66592	GIS_ID_Link38000	TimberWest
Campbell Baikie	MHmm1	49.84422	-125.66715	GIS_ID_Link38001	TimberWest
Campbell Upper	CWHxm2	49.77533	-125.5834	GIS_ID_Link38002	TimberWest
Campbell Upper	CWHxm2	49.77439	-125.58197	GIS_ID_Link38003	TimberWest
Campbell Baikie	CWHmm2	49.90431	-125.68881	GIS_ID_Link38004	TimberWest
Koksilah Middle	CWHxm2	48.63881	-123.80757	GIS_ID_Link38005	TimberWest
Koksilah Middle	CWHxm2	48.63835	-123.80756	GIS_ID_Link38006	TimberWest
Koksilah Middle	CWHxm2	48.63965	-123.80971	GIS_ID_Link38007	TimberWest
Koksilah Middle	CWHxm2	48.63871	-123.80814	GIS_ID_Link38008	TimberWest
Koksilah Middle	CWHxm2	48.63927	-123.80848	GIS_ID_Link38009	TimberWest
Koksilah Middle	CWHxm2	48.63965	-123.80951	GIS_ID_Link38010	TimberWest
Koksilah Middle	CWHxm2	48.63893	-123.80774	GIS_ID_Link38011	TimberWest
Koksilah Middle	CWHxm2	48.63916	-123.80866	GIS_ID_Link38012	TimberWest
Koksilah Middle	CWHxm2	48.63891	-123.80813	GIS_ID_Link38013	TimberWest
Campbell Lower	CWHxm1	49.99328	-125.49604	GIS_ID_Link38014	TimberWest
Campbell Lower	CWHxm1	49.9947	-125.49654	GIS_ID_Link38015	TimberWest
Campbell Lower	CWHxm1	49.99396	-125.49546	GIS_ID_Link38016	TimberWest
Campbell Lower	CWHxm1	49.99455	-125.4961	GIS_ID_Link38017	TimberWest
Campbell Lower	CWHxm1	49.99461	-125.49665	GIS_ID_Link38018	TimberWest
Campbell Lower	CWHxm1	49.99425	-125.49589	GIS_ID_Link38019	TimberWest
Jordan Lower	CWHvm2	48.52299	-124.02868	GIS_ID_Link38020	TimberWest
Jordan Lower	CWHvm2	48.51595	-124.02873	GIS_ID_Link38021	TimberWest
Jordan Lower	CWHvm2	48.51991	-124.02857	GIS_ID_Link38022	TimberWest
Little Qualicum CW	CWHxm2	49.28451	-124.57196	GIS_ID_Link38023	TimberWest
Little Qualicum CW	CWHxm2	49.28477	-124.57194	GIS_ID_Link38024	TimberWest
Little Qualicum CW	CWHxm2	49.28385	-124.57179	GIS_ID_Link38025	TimberWest
Little Qualicum CW	CWHxm2	49.28419	-124.5735	GIS_ID_Link38026	TimberWest
Little Qualicum CW	CWHxm2	49.28438	-124.57273	GIS_ID_Link38027	TimberWest
Little Qualicum CW	CWHxm2	49.28444	-124.57211	GIS_ID_Link38028	TimberWest
Muir	CWHxm2	48.45141	-123.82332	GIS_ID_Link38029	TimberWest
Little Qualicum CW	CWHxm2	49.28422	-124.57165	GIS_ID_Link38030	TimberWest
Little Qualicum CW	CWHxm2	49.28317	-124.57144	GIS_ID_Link38031	TimberWest
Little Qualicum CW	CWHxm2	49.28423	-124.57182	GIS_ID_Link38032	TimberWest
Little Qualicum CW	CWHxm2	49.28545	-124.57205	GIS_ID_Link38033	TimberWest
Sooke River	CWHxm2	48.41692	-123.78974	GIS_ID_Link38034	TimberWest
Sooke River	CWHxm2	48.41719	-123.79163	GIS_ID_Link38035	TimberWest
Sooke River	CWHxm2	48.41784	-123.79128	GIS_ID_Link38036	TimberWest
Sooke River	CWHxm2	48.41758	-123.79052	GIS_ID_Link38037	TimberWest
Sooke River	CWHxm2	48.41655	-123.78993	GIS_ID_Link38038	TimberWest
Sooke River	CWHxm2	48.41705	-123.79041	GIS_ID_Link38039	TimberWest
Sooke River	CWHxm2	48.41715	-123.79137	GIS_ID_Link38040	TimberWest
Sooke River	CWHxm2	48.41769	-123.79105	GIS_ID_Link38041	TimberWest
Sooke River	CWHxm2	48.41679	-123.78982	GIS_ID_Link38042	TimberWest
Quinsam River	CWHxm1	49.9869	-125.41436	GIS_ID_Link38043	TimberWest

Location (Basin)	Biogeo Zone (BGC_LABEL)	Latitude	Longitude	GIS_ID	Ownership
Quinsam River	CWHxm1	49.9875	-125.41231	GIS_ID_Link38044	TimberWest
Quinsam River	CWHxm1	49.98722	-125.41322	GIS_ID_Link38045	TimberWest
Quinsam River	CWHxm1	49.9873	-125.41289	GIS_ID_Link38046	TimberWest
Quinsam River	CWHxm1	49.98884	-125.41012	GIS_ID_Link38047	TimberWest
Quinsam River	CWHxm1	49.98798	-125.41136	GIS_ID_Link38048	TimberWest
Quinsam River	CWHxm1	49.98886	-125.40968	GIS_ID_Link38049	TimberWest
Quinsam River	CWHxm1	49.98719	-125.41318	GIS_ID_Link38050	TimberWest
Quinsam River	CWHxm1	49.98725	-125.41306	GIS_ID_Link38051	TimberWest
Quinsam River	CWHxm1	49.98887	-125.40993	GIS_ID_Link38052	TimberWest
Quinsam River	CWHxm1	49.98681	-125.41403	GIS_ID_Link38053	TimberWest
Quinsam River	CWHxm1	49.98804	-125.4111	GIS_ID_Link38054	TimberWest
Quinsam River	CWHxm1	49.98794	-125.41108	GIS_ID_Link38055	TimberWest
Quinsam River	CWHxm1	49.98853	-125.40932	GIS_ID_Link38056	TimberWest
Muir	CWHxm2	48.44607	-123.86792	GIS_ID_Link38057	TimberWest
Muir	CWHxm2	48.44582	-123.86785	GIS_ID_Link38058	TimberWest
Muir	CWHxm2	48.44557	-123.86753	GIS_ID_Link38059	TimberWest
Sooke River	CWHxm2	48.42898	-123.78843	GIS_ID_Link38060	TimberWest
Sooke River	CWHxm2	48.42756	-123.78634	GIS_ID_Link38061	TimberWest
Sooke River	CWHxm2	48.42895	-123.78824	GIS_ID_Link38062	TimberWest
Little Qualicum CW	CWHxm2	49.28463	-124.58498	GIS_ID_Link38063	TimberWest
Little Qualicum CW	CWHxm2	49.28337	-124.57257	GIS_ID_Link38064	TimberWest
Little Qualicum CW	CWHxm2	49.28354	-124.57172	GIS_ID_Link38065	TimberWest
Little Qualicum CW	CWHxm2	49.28343	-124.57193	GIS_ID_Link38066	TimberWest
Campbell Baikie	CWHmm2	49.90618	-125.69899	GIS_ID_Link38067	TimberWest
Campbell Baikie	CWHmm2	49.90667	-125.703	GIS_ID_Link38068	TimberWest
Campbell Baikie	CWHmm2	49.90671	-125.70073	GIS_ID_Link38069	TimberWest
Campbell Baikie	CWHmm2	49.90577	-125.7044	GIS_ID_Link38070	TimberWest
Englishman Lower CW	CDFmm	49.2818	-124.3053	GIS_ID_Link38071	TimberWest
Englishman Lower CW	CDFmm	49.28185	-124.30608	GIS_ID_Link38072	TimberWest
Englishman Lower CW	CDFmm	49.28221	-124.30391	GIS_ID_Link38073	TimberWest
Englishman Lower CW	CDFmm	49.28273	-124.3046	GIS_ID_Link38074	TimberWest
Englishman Lower CW	CDFmm	49.28271	-124.30564	GIS_ID_Link38075	TimberWest
Englishman Lower CW	CDFmm	49.2832	-124.30513	GIS_ID_Link38076	TimberWest
Englishman Lower CW	CDFmm	49.28258	-124.30165	GIS_ID_Link38077	TimberWest
Englishman Lower CW	CDFmm	49.28333	-124.30367	GIS_ID_Link38078	TimberWest
Englishman Lower CW	CDFmm	49.27981	-124.2978	GIS_ID_Link38079	TimberWest
Englishman Lower CW	CDFmm	49.28007	-124.29887	GIS_ID_Link38080	TimberWest
Englishman Lower CW	CDFmm	49.28075	-124.30045	GIS_ID_Link38081	TimberWest
Englishman Lower CW	CDFmm	49.28157	-124.30115	GIS_ID_Link38082	TimberWest
Englishman Lower CW	CDFmm	49.28264	-124.30564	GIS_ID_Link38083	TimberWest
Englishman Lower CW	CDFmm	49.28312	-124.30309	GIS_ID_Link38084	TimberWest
Englishman Lower CW	CDFmm	49.28349	-124.30438	GIS_ID_Link38085	TimberWest
Englishman Lower CW	CDFmm	49.28228	-124.3011	GIS_ID_Link38086	TimberWest
Englishman Lower CW	CDFmm	49.28333	-124.3037	GIS_ID_Link38087	TimberWest
Englishman Lower CW	CDFmm	49.2832	-124.30501	GIS_ID_Link38088	TimberWest
Englishman Lower CW	CDFmm	49.2826	-124.30176	GIS_ID_Link38089	TimberWest
Englishman Lower CW	CDFmm	49.28286	-124.30244	GIS_ID_Link38090	TimberWest
Englishman Lower CW	CDFmm	49.2803	-124.29972	GIS_ID_Link38091	TimberWest
Englishman Lower CW	CDFmm	49.28149	-124.30144	GIS_ID_Link38092	TimberWest
Englishman Lower CW	CDFmm	49.28161	-124.30135	GIS_ID_Link38093	TimberWest
Englishman Lower CW	CDFmm	49.27979	-124.29772	GIS_ID_Link38094	TimberWest

Location (Basin)	Biogeo Zone (BGC_LABEL)	Latitude	Longitude	GIS_ID	Ownership
Englishman Lower CW	CDFmm	49.27994	-124.29857	GIS_ID_Link38095	TimberWest
Englishman Lower CW	CDFmm	49.28046	-124.30007	GIS_ID_Link38096	TimberWest
Englishman Lower CW	CDFmm	49.28122	-124.30086	GIS_ID_Link38097	TimberWest
Englishman Lower CW	CDFmm	49.27982	-124.29795	GIS_ID_Link38098	TimberWest
Englishman Lower CW	CDFmm	49.28198	-124.30106	GIS_ID_Link38099	TimberWest
Englishman Lower CW	CDFmm	49.28315	-124.30415	GIS_ID_Link38100	TimberWest
Englishman Lower CW	CDFmm	49.27991	-124.29868	GIS_ID_Link38101	TimberWest
Englishman Lower CW	CDFmm	49.28122	-124.30109	GIS_ID_Link38102	TimberWest
Englishman Lower CW	CDFmm	49.28208	-124.30439	GIS_ID_Link38103	TimberWest
Englishman Lower CW	CDFmm	49.28237	-124.3042	GIS_ID_Link38104	TimberWest
Cottonwood	CWHmm2	48.89516	-124.21916	GIS_ID_Link38105	TimberWest
Cottonwood	CWHmm2	48.8955	-124.21965	GIS_ID_Link38106	TimberWest
Koksilah Middle	CWHmm1	48.6309	-123.87163	GIS_ID_Link38107	TimberWest
Koksilah Middle	CWHmm1	48.63105	-123.87147	GIS_ID_Link38108	TimberWest
Koksilah Middle	CWHmm1	48.63015	-123.87237	GIS_ID_Link38109	TimberWest
Koksilah Middle	CWHmm1	48.63112	-123.87208	GIS_ID_Link38110	TimberWest
Koksilah Middle	CWHmm1	48.63012	-123.87334	GIS_ID_Link38111	TimberWest
Koksilah Middle	CWHmm1	48.62958	-123.87409	GIS_ID_Link38112	TimberWest
Koksilah Middle	CWHmm1	48.6295	-123.87449	GIS_ID_Link38113	TimberWest
Koksilah Middle	CWHmm1	48.62997	-123.875	GIS_ID_Link38114	TimberWest
Koksilah Middle	CWHmm1	48.62976	-123.87501	GIS_ID_Link38115	TimberWest
Koksilah Middle	CWHmm1	48.63005	-123.87416	GIS_ID_Link38116	TimberWest
Koksilah Middle	CWHmm1	48.63043	-123.87202	GIS_ID_Link38117	TimberWest
Koksilah Middle	CWHmm1	48.62957	-123.87272	GIS_ID_Link38118	TimberWest
Koksilah Middle	CWHmm1	48.62994	-123.8725	GIS_ID_Link38119	TimberWest
Koksilah Middle	CWHmm1	48.62948	-123.87445	GIS_ID_Link38120	TimberWest
Koksilah Middle	CWHmm1	48.62957	-123.87371	GIS_ID_Link38121	TimberWest
Koksilah Middle	CWHmm1	48.62968	-123.87273	GIS_ID_Link38122	TimberWest
Koksilah Middle	CWHmm1	48.6303	-123.87221	GIS_ID_Link38123	TimberWest
Koksilah Middle	CWHmm1	48.63037	-123.87223	GIS_ID_Link38124	TimberWest
Koksilah Middle	CWHmm1	48.62956	-123.87427	GIS_ID_Link38125	TimberWest
Koksilah Middle	CWHmm1	48.62961	-123.87268	GIS_ID_Link38126	TimberWest
Koksilah Middle	CWHmm1	48.63021	-123.87223	GIS_ID_Link38127	TimberWest
Koksilah Middle	CWHmm1	48.62982	-123.87253	GIS_ID_Link38128	TimberWest
Koksilah Middle	CWHmm1	48.63039	-123.8726	GIS_ID_Link38129	TimberWest
Koksilah Middle	CWHmm1	48.62967	-123.87435	GIS_ID_Link38130	TimberWest
Koksilah Middle	CWHmm1	48.63021	-123.8722	GIS_ID_Link38131	TimberWest
Koksilah Middle	CWHmm1	48.62971	-123.87256	GIS_ID_Link38132	TimberWest
Koksilah Middle	CWHmm1	48.63062	-123.87274	GIS_ID_Link38133	TimberWest
Koksilah Middle	CWHmm1	48.62987	-123.87492	GIS_ID_Link38134	TimberWest
Koksilah Middle	CWHmm1	48.63129	-123.87177	GIS_ID_Link38135	TimberWest
Koksilah Middle	CWHxm2	48.64373	-123.82096	GIS_ID_Link38136	TimberWest
Koksilah Middle	CWHxm2	48.64171	-123.81932	GIS_ID_Link38137	TimberWest
Koksilah Middle	CWHxm2	48.64198	-123.82035	GIS_ID_Link38138	TimberWest
Koksilah Middle	CWHxm2	48.64227	-123.82076	GIS_ID_Link38139	TimberWest
Koksilah Middle	CWHxm2	48.64207	-123.81868	GIS_ID_Link38140	TimberWest
Koksilah Middle	CWHxm2	48.64282	-123.82102	GIS_ID_Link38141	TimberWest
Koksilah Middle	CWHxm2	48.64447	-123.82123	GIS_ID_Link38142	TimberWest
Koksilah Middle	CWHxm2	48.64293	-123.82117	GIS_ID_Link38143	TimberWest
Koksilah Middle	CWHxm2	48.6433	-123.82122	GIS_ID_Link38144	TimberWest
Koksilah Middle	CWHxm2	48.64425	-123.82157	GIS_ID_Link38145	TimberWest

Location (Basin)	Biogeo Zone (BGC_LABEL)	Latitude	Longitude	GIS_ID	Ownership
Koksilah Middle	CWHxm2	48.64232	-123.82032	GIS_ID_Link38146	TimberWest
Koksilah Middle	CWHxm2	48.64208	-123.81903	GIS_ID_Link38147	TimberWest
Koksilah Middle	CWHxm2	48.6432	-123.82014	GIS_ID_Link38148	TimberWest
Koksilah Middle	CWHxm2	48.64332	-123.82085	GIS_ID_Link38149	TimberWest
Koksilah Middle	CWHxm2	48.64349	-123.82085	GIS_ID_Link38150	TimberWest
Koksilah Middle	CWHxm2	48.64245	-123.82091	GIS_ID_Link38151	TimberWest
Koksilah Middle	CWHxm2	48.64382	-123.82098	GIS_ID_Link38152	TimberWest
Koksilah Middle	CWHxm2	48.64179	-123.81901	GIS_ID_Link38153	TimberWest
Koksilah Middle	CWHxm2	48.64214	-123.82059	GIS_ID_Link38154	TimberWest
Koksilah Middle	CWHxm2	48.64367	-123.8213	GIS_ID_Link38155	TimberWest
Nixon	CWHmm2	48.85683	-124.42092	GIS_ID_Link38156	TimberWest
Nixon	CWHmm2	48.85709	-124.42187	GIS_ID_Link38157	TimberWest
Little Qualicum CW	CWHmm2	49.27921	-124.63032	GIS_ID_Link38158	TimberWest
Nixon	CWHxm2	48.87251	-124.45721	GIS_ID_Link38159	TimberWest
Nixon	CWHxm2	48.87189	-124.45528	GIS_ID_Link38160	TimberWest
Nixon	CWHxm2	48.87248	-124.45708	GIS_ID_Link38161	TimberWest
Mckay	CWHmm2	48.9372	-124.27892	GIS_ID_Link38162	TimberWest
Mckay	MHmm1	48.93977	-124.27987	GIS_ID_Link38163	TimberWest
Mckay	MHmm1	48.93861	-124.27897	GIS_ID_Link38164	TimberWest
Little Qualicum CW	CWHmm2	49.27833	-124.63155	GIS_ID_Link38165	TimberWest
Little Qualicum CW	CWHmm2	49.27807	-124.63031	GIS_ID_Link38166	TimberWest
Little Qualicum CW	CWHmm2	49.2786	-124.63173	GIS_ID_Link38167	TimberWest
Nixon	CWHxm2	48.89431	-124.46389	GIS_ID_Link38168	TimberWest
Nixon	CWHxm2	48.89444	-124.46138	GIS_ID_Link38169	TimberWest
Nixon	CWHxm2	48.89449	-124.46256	GIS_ID_Link38170	TimberWest
Nixon	CWHxm2	48.89498	-124.46349	GIS_ID_Link38171	TimberWest
Nixon	CWHxm2	48.89401	-124.46405	GIS_ID_Link38172	TimberWest
Nixon	CWHxm2	48.89347	-124.46373	GIS_ID_Link38173	TimberWest
Nixon	CWHxm2	48.89385	-124.46386	GIS_ID_Link38174	TimberWest
Nixon	CWHxm2	48.89465	-124.46333	GIS_ID_Link38175	TimberWest
Nixon	CWHxm2	48.89404	-124.46404	GIS_ID_Link38176	TimberWest
Nixon	CWHxm2	48.8941	-124.464	GIS_ID_Link38177	TimberWest
Koksilah Middle	CWHxm2	48.65318	-123.84562	GIS_ID_Link38178	TimberWest
Koksilah Middle	CWHxm2	48.65339	-123.84257	GIS_ID_Link38179	TimberWest
Koksilah Middle	CWHxm2	48.65316	-123.85243	GIS_ID_Link38180	TimberWest
Koksilah Middle	CWHxm2	48.65331	-123.84352	GIS_ID_Link38181	TimberWest
Koksilah Middle	CWHxm2	48.65339	-123.84175	GIS_ID_Link38182	TimberWest
Koksilah Middle	CWHxm2	48.65305	-123.84773	GIS_ID_Link38183	TimberWest
Koksilah Middle	CWHxm2	48.65285	-123.84	GIS_ID_Link38184	TimberWest
Koksilah Middle	CWHxm2	48.65262	-123.8383	GIS_ID_Link38185	TimberWest
Koksilah Middle	CWHxm2	48.65322	-123.85334	GIS_ID_Link38186	TimberWest
Koksilah Middle	CWHxm2	48.65305	-123.84665	GIS_ID_Link38187	TimberWest
Koksilah Middle	CWHxm2	48.65293	-123.85163	GIS_ID_Link38188	TimberWest
Koksilah Middle	CWHxm2	48.65271	-123.8394	GIS_ID_Link38189	TimberWest
Koksilah Middle	CWHxm2	48.65158	-123.83547	GIS_ID_Link38190	TimberWest
Koksilah Middle	CWHxm2	48.65285	-123.84839	GIS_ID_Link38191	TimberWest
Koksilah Middle	CWHxm2	48.65261	-123.84992	GIS_ID_Link38192	TimberWest
Koksilah Middle	CWHxm2	48.65304	-123.84506	GIS_ID_Link38193	TimberWest
Koksilah Middle	CWHxm2	48.65242	-123.83892	GIS_ID_Link38194	TimberWest
Koksilah Middle	CWHxm2	48.65204	-123.83675	GIS_ID_Link38195	TimberWest
Koksilah Middle	CWHxm2	48.65129	-123.83559	GIS_ID_Link38196	TimberWest

Location (Basin)	Biogeo Zone (BGC_LABEL)	Latitude	Longitude	GIS_ID	Ownership
Koksilah Middle	CWHxm2	48.65245	-123.83889	GIS_ID_Link38197	TimberWest
Koksilah Middle	CWHxm2	48.65201	-123.8367	GIS_ID_Link38198	TimberWest
Koksilah Middle	CWHxm2	48.65244	-123.83776	GIS_ID_Link38199	TimberWest
Koksilah Middle	CWHxm2	48.65249	-123.84401	GIS_ID_Link38200	TimberWest
Koksilah Middle	CWHxm2	48.65318	-123.84622	GIS_ID_Link38201	TimberWest
Koksilah Middle	CWHxm2	48.65329	-123.84368	GIS_ID_Link38202	TimberWest
Koksilah Middle	CWHxm2	48.65339	-123.84246	GIS_ID_Link38203	TimberWest
Koksilah Middle	CWHxm2	48.65283	-123.84915	GIS_ID_Link38204	TimberWest
Koksilah Middle	CWHxm2	48.65314	-123.85233	GIS_ID_Link38205	TimberWest
Koksilah Middle	CWHxm2	48.65265	-123.8509	GIS_ID_Link38206	TimberWest
Koksilah Middle	CWHxm2	48.65279	-123.83984	GIS_ID_Link38207	TimberWest
Koksilah Middle	CWHxm2	48.65272	-123.84913	GIS_ID_Link38208	TimberWest
Koksilah Middle	CWHxm2	48.65303	-123.84619	GIS_ID_Link38209	TimberWest
Mckay	CWHxm2	48.92066	-124.3001	GIS_ID_Link38210	TimberWest
Mckay	CWHxm2	48.92056	-124.30043	GIS_ID_Link38211	TimberWest
Mckay	CWHxm2	48.92015	-124.30136	GIS_ID_Link38212	TimberWest
Mckay	CWHxm2	48.92059	-124.30026	GIS_ID_Link38213	TimberWest
Youbou CW	CWHxm2	48.88478	-124.21827	GIS_ID_Link38214	TimberWest
Campbell Upper	MHmm1	49.73635	-125.52664	GIS_ID_Link38215	TimberWest
Campbell Upper	MHmm1	49.73565	-125.5249	GIS_ID_Link38216	TimberWest
Campbell Upper	MHmm1	49.73618	-125.52651	GIS_ID_Link38217	TimberWest
Campbell Upper	MHmm1	49.73629	-125.52687	GIS_ID_Link38218	TimberWest
Campbell Upper	MHmm1	49.73387	-125.52903	GIS_ID_Link38219	TimberWest
Campbell Upper	MHmm1	49.73629	-125.52666	GIS_ID_Link38220	TimberWest
Campbell Upper	MHmm1	49.73359	-125.52766	GIS_ID_Link38221	TimberWest
Campbell Upper	MHmm1	49.7359	-125.52597	GIS_ID_Link38222	TimberWest
Campbell Upper	MHmm1	49.78219	-125.5691	GIS_ID_Link38223	TimberWest
Campbell Upper	MHmm1	49.78017	-125.5676	GIS_ID_Link38224	TimberWest
Campbell Upper	MHmm1	49.78186	-125.56893	GIS_ID_Link38225	TimberWest
Campbell Upper	MHmm1	49.78525	-125.56955	GIS_ID_Link38226	TimberWest
Campbell Upper	MHmm1	49.78521	-125.57004	GIS_ID_Link38227	TimberWest
Campbell Upper	MHmm1	49.78457	-125.56995	GIS_ID_Link38228	TimberWest
Campbell Upper	MHmm1	49.78584	-125.57073	GIS_ID_Link38229	TimberWest
Campbell Upper	MHmm1	49.78513	-125.57023	GIS_ID_Link38230	TimberWest
Campbell Upper	MHmm1	49.78434	-125.57259	GIS_ID_Link38231	TimberWest
Campbell Upper	MHmm1	49.78213	-125.57116	GIS_ID_Link38232	TimberWest
Campbell Upper	MHmm1	49.78364	-125.5722	GIS_ID_Link38233	TimberWest
Campbell Upper	MHmm1	49.78263	-125.57192	GIS_ID_Link38234	TimberWest
Campbell Upper	MHmm1	49.78188	-125.57209	GIS_ID_Link38235	TimberWest
Campbell Upper	MHmm1	49.78204	-125.57131	GIS_ID_Link38236	TimberWest
Campbell Upper	MHmm1	49.78206	-125.57115	GIS_ID_Link38237	TimberWest
Campbell Upper	MHmm1	49.78162	-125.57212	GIS_ID_Link38238	TimberWest
Campbell Upper	MHmm1	49.78071	-125.57188	GIS_ID_Link38239	TimberWest
Campbell Upper	MHmm1	49.78223	-125.57175	GIS_ID_Link38240	TimberWest
Campbell Upper	MHmm1	49.78176	-125.57224	GIS_ID_Link38241	TimberWest
Campbell Upper	MHmm1	49.78384	-125.57173	GIS_ID_Link38242	TimberWest
Campbell Upper	MHmm1	49.78393	-125.57218	GIS_ID_Link38243	TimberWest
Campbell Upper	MHmm1	49.78315	-125.5725	GIS_ID_Link38244	TimberWest
Campbell Upper	MHmm1	49.782	-125.57134	GIS_ID_Link38245	TimberWest
Campbell Upper	MHmm1	49.7818	-125.5722	GIS_ID_Link38246	TimberWest
Campbell Upper	MHmm1	49.78134	-125.57197	GIS_ID_Link38247	TimberWest

Location (Basin)	Biogeo Zone (BGC_LABEL)	Latitude	Longitude	GIS_ID	Ownership
Campbell Upper	CMAunp	49.74019	-125.52409	GIS_ID_Link38248	TimberWest
Campbell Upper	CMAunp	49.74014	-125.52303	GIS_ID_Link38249	TimberWest
Campbell Upper	CMAunp	49.74017	-125.52439	GIS_ID_Link38250	TimberWest
Campbell Upper	CMAunp	49.74005	-125.52371	GIS_ID_Link38251	TimberWest
Campbell Upper	MHmm1	49.73937	-125.52288	GIS_ID_Link38252	TimberWest
Hawkins Creek	MHmm1	49.81475	-125.54432	GIS_ID_Link38253	TimberWest
Hawkins Creek	MHmm1	49.81357	-125.54486	GIS_ID_Link38254	TimberWest
Hawkins Creek	MHmm1	49.81417	-125.54416	GIS_ID_Link38255	TimberWest
Hawkins Creek	MHmm1	49.81413	-125.54468	GIS_ID_Link38256	TimberWest
Cottonwood	MHmm1	48.945	-124.26332	GIS_ID_Link38257	TimberWest
Nixon	CWHmm2	48.85575	-124.41998	GIS_ID_Link38258	TimberWest
Cowichan Lake	MHmm1	48.93941	-124.44565	GIS_ID_Link38259	TimberWest
Hawkins Creek	MHmm1	49.82823	-125.56201	GIS_ID_Link38260	TimberWest
Hawkins Creek	MHmm1	49.82843	-125.561	GIS_ID_Link38261	TimberWest
Hawkins Creek	MHmm1	49.82842	-125.56129	GIS_ID_Link38262	TimberWest
Hawkins Creek	CWHmm2	49.82184	-125.57997	GIS_ID_Link38263	TimberWest
Hawkins Creek	CWHmm2	49.82306	-125.5789	GIS_ID_Link38264	TimberWest
Hawkins Creek	CWHmm2	49.82321	-125.57931	GIS_ID_Link38265	TimberWest
Koksilah Middle	CWHmm1	48.63294	-123.86533	GIS_ID_Link38266	TimberWest
Koksilah Middle	CWHmm1	48.63261	-123.86531	GIS_ID_Link38267	TimberWest
Koksilah Middle	CWHmm1	48.63257	-123.86613	GIS_ID_Link38268	TimberWest
Koksilah Middle	CWHmm1	48.63386	-123.86422	GIS_ID_Link38269	TimberWest
Koksilah Middle	CWHmm1	48.63332	-123.86508	GIS_ID_Link38270	TimberWest
Koksilah Middle	CWHmm1	48.63367	-123.86535	GIS_ID_Link38271	TimberWest
Koksilah Middle	CWHmm1	48.63269	-123.86531	GIS_ID_Link38272	TimberWest
Koksilah Middle	CWHmm1	48.63348	-123.86485	GIS_ID_Link38273	TimberWest
Koksilah Middle	CWHmm1	48.6318	-123.86674	GIS_ID_Link38274	TimberWest
Koksilah Middle	CWHmm1	48.63205	-123.86594	GIS_ID_Link38275	TimberWest
Koksilah Middle	CWHmm1	48.63205	-123.86555	GIS_ID_Link38276	TimberWest
Koksilah Middle	CWHmm1	48.63185	-123.86652	GIS_ID_Link38277	TimberWest
Koksilah Middle	CWHxm2	48.63441	-123.86354	GIS_ID_Link38278	TimberWest
Koksilah Middle	CWHxm2	48.63408	-123.86409	GIS_ID_Link38279	TimberWest
Koksilah Middle	CWHxm2	48.63425	-123.86388	GIS_ID_Link38280	TimberWest
Koksilah Middle	CWHmm1	48.63219	-123.86582	GIS_ID_Link38281	TimberWest
Koksilah Middle	CWHmm1	48.63269	-123.86535	GIS_ID_Link38282	TimberWest
Koksilah Middle	CWHmm1	48.63334	-123.8651	GIS_ID_Link38283	TimberWest
Koksilah Middle	CWHmm1	48.63281	-123.86531	GIS_ID_Link38284	TimberWest
Koksilah Middle	CWHmm1	48.6335	-123.8648	GIS_ID_Link38285	TimberWest
Koksilah Middle	CWHmm1	48.63194	-123.86623	GIS_ID_Link38286	TimberWest
Koksilah Middle	CWHmm1	48.63195	-123.86602	GIS_ID_Link38287	TimberWest
Koksilah Middle	CWHmm1	48.63199	-123.86583	GIS_ID_Link38288	TimberWest
Koksilah Middle	CWHmm1	48.63198	-123.86573	GIS_ID_Link38289	TimberWest
Koksilah Middle	CWHmm1	48.63179	-123.86656	GIS_ID_Link38290	TimberWest
Koksilah Middle	CWHmm1	48.63191	-123.86612	GIS_ID_Link38291	TimberWest
Koksilah Middle	CWHxm2	48.63428	-123.86379	GIS_ID_Link38292	TimberWest
Koksilah Middle	CWHmm1	48.63247	-123.86577	GIS_ID_Link38293	TimberWest
Koksilah Middle	CWHmm1	48.63379	-123.8646	GIS_ID_Link38294	TimberWest
Koksilah Middle	CWHmm1	48.63191	-123.86599	GIS_ID_Link38295	TimberWest
Hawkins Creek	MHmm1	49.80451	-125.53972	GIS_ID_Link38296	TimberWest
Hawkins Creek	MHmm1	49.80631	-125.53781	GIS_ID_Link38297	TimberWest
Hawkins Creek	MHmm1	49.82169	-125.55037	GIS_ID_Link38298	TimberWest

Location (Basin)	Biogeo Zone (BGC_LABEL)	Latitude	Longitude	GIS_ID	Ownership
Hawkins Creek	MHmm1	49.82147	-125.54985	GIS_ID_Link38299	TimberWest
Hawkins Creek	MHmm1	49.82201	-125.55081	GIS_ID_Link38300	TimberWest
Hawkins Creek	MHmm1	49.8217	-125.55146	GIS_ID_Link38301	TimberWest
Hawkins Creek	MHmm1	49.82193	-125.55053	GIS_ID_Link38302	TimberWest
Hawkins Creek	MHmm1	49.82153	-125.55015	GIS_ID_Link38303	TimberWest
Cowichan Lake	MHmm1	48.94083	-124.44921	GIS_ID_Link38304	TimberWest
Hawkins Creek	MHmm1	49.82577	-125.54725	GIS_ID_Link38305	TimberWest
Hawkins Creek	MHmm1	49.82794	-125.54612	GIS_ID_Link38306	TimberWest
Hawkins Creek	CWHmm2	49.83918	-125.5465	GIS_ID_Link38307	TimberWest
Hawkins Creek	CWHmm2	49.84029	-125.54562	GIS_ID_Link38308	TimberWest
Hawkins Creek	CWHmm2	49.84051	-125.54422	GIS_ID_Link38309	TimberWest
Hawkins Creek	CWHmm2	49.84039	-125.54491	GIS_ID_Link38310	TimberWest
Hawkins Creek	MHmm1	49.81678	-125.54502	GIS_ID_Link38311	TimberWest
Hawkins Creek	MHmm1	49.81261	-125.53445	GIS_ID_Link38312	TimberWest
Cowichan Lake	MHmm1	48.9416	-124.44673	GIS_ID_Link38313	TimberWest
Cowichan Lake	MHmm1	48.94181	-124.44394	GIS_ID_Link38314	TimberWest
Cowichan Lake	MHmm1	48.94176	-124.44406	GIS_ID_Link38315	TimberWest
Campbell Lower	CWHmm2	49.99088	-125.67176	GIS_ID_Link38316	TimberWest
Campbell Lower	CWHmm2	49.99067	-125.67031	GIS_ID_Link38317	TimberWest
Campbell Lower	CWHmm2	49.99067	-125.67856	GIS_ID_Link38318	TimberWest
Campbell Lower	CWHmm2	49.99045	-125.67599	GIS_ID_Link38319	TimberWest
Campbell Lower	CWHmm2	49.9907	-125.67051	GIS_ID_Link38320	TimberWest
Campbell Lower	CWHmm2	49.99076	-125.67093	GIS_ID_Link38321	TimberWest
Campbell Lower	CWHmm2	49.9909	-125.67146	GIS_ID_Link38322	TimberWest
Campbell Lower	CWHmm2	49.99059	-125.67751	GIS_ID_Link38323	TimberWest
Campbell Lower	CWHmm2	49.99106	-125.67037	GIS_ID_Link38324	TimberWest
Campbell Lower	CWHmm2	49.99069	-125.67517	GIS_ID_Link38325	TimberWest
Campbell Lower	CWHmm2	49.99097	-125.6794	GIS_ID_Link38326	TimberWest
Campbell Lower	CWHmm2	49.99115	-125.67244	GIS_ID_Link38327	TimberWest
Campbell Lower	CWHmm2	49.99091	-125.67734	GIS_ID_Link38328	TimberWest
Campbell Lower	CWHmm2	49.99048	-125.6742	GIS_ID_Link38329	TimberWest
Campbell Lower	CWHmm2	49.99078	-125.67452	GIS_ID_Link38330	TimberWest
Campbell Lower	CWHmm2	49.99068	-125.6704	GIS_ID_Link38331	TimberWest
Campbell Lower	CWHmm2	49.99032	-125.67564	GIS_ID_Link38332	TimberWest
Quinsam Iron	MHmm1	49.82358	-125.51601	GIS_ID_Link38333	TimberWest
Hawkins Creek	CWHxm2	49.84051	-125.57528	GIS_ID_Link38334	TimberWest
Hawkins Creek	CWHxm2	49.84049	-125.57429	GIS_ID_Link38335	TimberWest
Hawkins Creek	CWHxm2	49.84036	-125.57456	GIS_ID_Link38336	TimberWest
Hawkins Creek	CWHxm2	49.83976	-125.57324	GIS_ID_Link38337	TimberWest
Hawkins Creek	CWHxm2	49.8396	-125.57463	GIS_ID_Link38338	TimberWest
Hawkins Creek	CWHxm2	49.84011	-125.5734	GIS_ID_Link38339	TimberWest
Hawkins Creek	CWHxm2	49.8405	-125.57501	GIS_ID_Link38340	TimberWest
Hawkins Creek	CWHxm2	49.84021	-125.57374	GIS_ID_Link38341	TimberWest
Hawkins Creek	CWHxm2	49.84036	-125.57384	GIS_ID_Link38342	TimberWest
Hawkins Creek	CWHxm2	49.84051	-125.57401	GIS_ID_Link38343	TimberWest
Hawkins Creek	CWHxm2	49.84033	-125.57515	GIS_ID_Link38344	TimberWest
Hawkins Creek	CWHxm2	49.83968	-125.57353	GIS_ID_Link38345	TimberWest
Hawkins Creek	CWHxm2	49.84031	-125.57429	GIS_ID_Link38346	TimberWest
Hawkins Creek	MHmm1	49.82299	-125.54828	GIS_ID_Link38347	TimberWest
Hawkins Creek	MHmm1	49.82229	-125.54818	GIS_ID_Link38348	TimberWest
Hawkins Creek	MHmm1	49.82369	-125.54848	GIS_ID_Link38349	TimberWest

Location (Basin)	Biogeo Zone (BGC_LABEL)	Latitude	Longitude	GIS_ID	Ownership
Hawkins Creek	MHmm1	49.82296	-125.54888	GIS_ID_Link38350	TimberWest
Hawkins Creek	MHmm1	49.82317	-125.54991	GIS_ID_Link38351	TimberWest
Hawkins Creek	MHmm1	49.82334	-125.54941	GIS_ID_Link38352	TimberWest
Hawkins Creek	MHmm1	49.82257	-125.54827	GIS_ID_Link38353	TimberWest
Hawkins Creek	MHmm1	49.82336	-125.54839	GIS_ID_Link38354	TimberWest
Hawkins Creek	MHmm1	49.82311	-125.54896	GIS_ID_Link38355	TimberWest
Hawkins Creek	MHmm1	49.82335	-125.54979	GIS_ID_Link38356	TimberWest
Hawkins Creek	MHmm1	49.81447	-125.53885	GIS_ID_Link38357	TimberWest
Hawkins Creek	MHmm1	49.81401	-125.54	GIS_ID_Link38358	TimberWest
Hawkins Creek	MHmm1	49.81498	-125.53928	GIS_ID_Link38359	TimberWest
Hawkins Creek	MHmm1	49.81328	-125.54083	GIS_ID_Link38360	TimberWest
Hawkins Creek	MHmm1	49.81417	-125.53931	GIS_ID_Link38361	TimberWest
Hawkins Creek	MHmm1	49.81438	-125.53963	GIS_ID_Link38362	TimberWest
Hawkins Creek	MHmm1	49.81418	-125.5398	GIS_ID_Link38363	TimberWest
Quinsam River	CWHxm2	49.88264	-125.54568	GIS_ID_Link38364	TimberWest
Quinsam River	CWHxm2	49.88272	-125.54566	GIS_ID_Link38365	TimberWest
Quinsam River	CWHxm2	49.88246	-125.54558	GIS_ID_Link38366	TimberWest
Quinsam River	CWHxm2	49.88297	-125.54543	GIS_ID_Link38367	TimberWest
Quinsam River	CWHxm2	49.88347	-125.54459	GIS_ID_Link38368	TimberWest
Quinsam River	CWHxm2	49.88246	-125.54491	GIS_ID_Link38369	TimberWest
Quinsam River	CWHxm2	49.88273	-125.54476	GIS_ID_Link38370	TimberWest
Quinsam River	CWHxm2	49.88307	-125.54425	GIS_ID_Link38371	TimberWest
Quinsam River	CWHxm2	49.88296	-125.54493	GIS_ID_Link38372	TimberWest
Campbell Baikie	CWHmm2	49.85561	-125.66083	GIS_ID_Link38373	TimberWest
Campbell Baikie	CWHmm2	49.85538	-125.66059	GIS_ID_Link38374	TimberWest
Campbell Baikie	CWHmm2	49.85574	-125.66394	GIS_ID_Link38375	TimberWest
Campbell Baikie	CWHmm2	49.85709	-125.6623	GIS_ID_Link38376	TimberWest
Campbell Baikie	CWHmm2	49.85712	-125.66219	GIS_ID_Link38377	TimberWest
Campbell Baikie	CWHmm2	49.85579	-125.6597	GIS_ID_Link38378	TimberWest
Campbell Baikie	CWHmm2	49.8565	-125.66111	GIS_ID_Link38379	TimberWest
Campbell Baikie	CWHmm2	49.85702	-125.66127	GIS_ID_Link38380	TimberWest
Campbell Baikie	CWHmm2	49.85715	-125.66188	GIS_ID_Link38381	TimberWest
Campbell Baikie	CWHmm2	49.85612	-125.6592	GIS_ID_Link38382	TimberWest
Campbell Baikie	CWHmm2	49.85558	-125.66078	GIS_ID_Link38383	TimberWest
Campbell Baikie	CWHmm2	49.8565	-125.66367	GIS_ID_Link38384	TimberWest
Campbell Baikie	CWHmm2	49.85702	-125.66239	GIS_ID_Link38385	TimberWest
Campbell Baikie	CWHmm2	49.85598	-125.66004	GIS_ID_Link38386	TimberWest
Campbell Baikie	MHmm1	49.86176	-125.68407	GIS_ID_Link38387	TimberWest
Campbell Upper	MHmm1	49.83268	-125.66865	GIS_ID_Link38388	TimberWest
Campbell Upper	MHmm1	49.83509	-125.66822	GIS_ID_Link38389	TimberWest
Campbell Baikie	MHmm1	49.83733	-125.6577	GIS_ID_Link38390	TimberWest
Campbell Baikie	CWHxm2	49.87092	-125.68922	GIS_ID_Link38391	TimberWest
Campbell Upper	CMAunp	49.72893	-125.50843	GIS_ID_Link38392	TimberWest
Campbell Upper	CMAunp	49.72897	-125.5088	GIS_ID_Link38393	TimberWest
Campbell Upper	CMAunp	49.72892	-125.50922	GIS_ID_Link38394	TimberWest
Campbell Upper	CMAunp	49.7284	-125.51006	GIS_ID_Link38395	TimberWest
Campbell Upper	CMAunp	49.72896	-125.50861	GIS_ID_Link38396	TimberWest
Campbell Upper	CMAunp	49.72886	-125.50951	GIS_ID_Link38397	TimberWest
Campbell Upper	CMAunp	49.72896	-125.50892	GIS_ID_Link38398	TimberWest
Campbell Baikie	MHmm1	49.85666	-125.6782	GIS_ID_Link38399	TimberWest
Campbell Upper	MHmm1	49.73057	-125.52442	GIS_ID_Link38400	TimberWest

Location (Basin)	Biogeo Zone (BGC_LABEL)	Latitude	Longitude	GIS_ID	Ownership
Campbell Upper	MHmm1	49.72952	-125.5249	GIS_ID_Link38401	TimberWest
Campbell Upper	MHmm1	49.73085	-125.52439	GIS_ID_Link38402	TimberWest
Campbell Upper	MHmm1	49.73005	-125.52496	GIS_ID_Link38403	TimberWest
Campbell Upper	MHmm1	49.73117	-125.52437	GIS_ID_Link38404	TimberWest
Campbell Upper	MHmm1	49.7315	-125.52443	GIS_ID_Link38405	TimberWest
Campbell Upper	MHmm1	49.73185	-125.52457	GIS_ID_Link38406	TimberWest
Campbell Upper	MHmm1	49.73469	-125.52224	GIS_ID_Link38407	TimberWest
Campbell Upper	MHmm1	49.73426	-125.52294	GIS_ID_Link38408	TimberWest
Campbell Upper	MHmm1	49.73228	-125.52451	GIS_ID_Link38409	TimberWest
Campbell Upper	MHmm1	49.73334	-125.52373	GIS_ID_Link38410	TimberWest
Campbell Upper	MHmm1	49.73081	-125.5248	GIS_ID_Link38411	TimberWest
Campbell Upper	MHmm1	49.73348	-125.52355	GIS_ID_Link38412	TimberWest
Campbell Upper	MHmm1	49.72964	-125.52496	GIS_ID_Link38413	TimberWest
Campbell Upper	MHmm1	49.73099	-125.52439	GIS_ID_Link38414	TimberWest
Campbell Upper	MHmm1	49.7307	-125.52437	GIS_ID_Link38415	TimberWest
Campbell Upper	MHmm1	49.71951	-125.51879	GIS_ID_Link38416	TimberWest
Campbell Upper	MHmm1	49.71905	-125.51822	GIS_ID_Link38417	TimberWest
Campbell Upper	MHmm1	49.71877	-125.51597	GIS_ID_Link38418	TimberWest
Campbell Upper	MHmm1	49.7192	-125.51806	GIS_ID_Link38419	TimberWest
Campbell Upper	MHmm1	49.71936	-125.51354	GIS_ID_Link38420	TimberWest
Campbell Upper	MHmm1	49.71908	-125.51788	GIS_ID_Link38421	TimberWest
Campbell Upper	MHmm1	49.71902	-125.51757	GIS_ID_Link38422	TimberWest
French Creek CW	CWHmm2	49.27389	-124.53067	GIS_ID_Link38423	TimberWest
French Creek CW	CWHmm2	49.2732	-124.52923	GIS_ID_Link38424	TimberWest
French Creek CW	CWHmm2	49.27313	-124.52872	GIS_ID_Link38425	TimberWest
French Creek CW	CWHmm2	49.27356	-124.52956	GIS_ID_Link38426	TimberWest
French Creek CW	CWHmm2	49.27428	-124.52862	GIS_ID_Link38427	TimberWest
French Creek CW	CWHmm2	49.27352	-124.52838	GIS_ID_Link38428	TimberWest
French Creek CW	CWHmm2	49.27325	-124.52917	GIS_ID_Link38429	TimberWest
French Creek CW	CWHmm2	49.27383	-124.52955	GIS_ID_Link38430	TimberWest
Campbell Baikie	CWHmm2	49.8552	-125.66023	GIS_ID_Link38431	TimberWest
Campbell Baikie	CWHmm2	49.85563	-125.65931	GIS_ID_Link38432	TimberWest
Campbell Baikie	CWHmm2	49.85636	-125.65855	GIS_ID_Link38433	TimberWest
Campbell Baikie	CWHmm2	49.85514	-125.6601	GIS_ID_Link38434	TimberWest
Campbell Baikie	CWHmm2	49.85563	-125.65905	GIS_ID_Link38435	TimberWest
Koksilah Middle	CWHxm2	48.64129	-123.82167	GIS_ID_Link38436	TimberWest
Koksilah Middle	CWHxm2	48.64124	-123.82105	GIS_ID_Link38437	TimberWest
Koksilah Middle	CWHxm2	48.64132	-123.81846	GIS_ID_Link38438	TimberWest
Koksilah Middle	CWHxm2	48.64127	-123.81875	GIS_ID_Link38439	TimberWest
Koksilah Middle	CWHxm2	48.64088	-123.81754	GIS_ID_Link38440	TimberWest
Koksilah Middle	CWHxm2	48.64088	-123.82047	GIS_ID_Link38441	TimberWest
Koksilah Middle	CWHxm2	48.64169	-123.81956	GIS_ID_Link38442	TimberWest
Koksilah Middle	CWHxm2	48.6416	-123.81777	GIS_ID_Link38443	TimberWest
Koksilah Middle	CWHxm2	48.64132	-123.81808	GIS_ID_Link38444	TimberWest
Koksilah Middle	CWHxm2	48.64111	-123.81827	GIS_ID_Link38445	TimberWest
Koksilah Middle	CWHxm2	48.64142	-123.8166	GIS_ID_Link38446	TimberWest
Koksilah Middle	CWHxm2	48.6412	-123.82152	GIS_ID_Link38447	TimberWest
Koksilah Middle	CWHxm2	48.64115	-123.81841	GIS_ID_Link38448	TimberWest
Koksilah Middle	CWHxm2	48.64135	-123.81895	GIS_ID_Link38449	TimberWest
Koksilah Middle	CWHxm2	48.64127	-123.81857	GIS_ID_Link38450	TimberWest
Koksilah Middle	CWHxm2	48.64096	-123.81844	GIS_ID_Link38451	TimberWest

Location (Basin)	Biogeo Zone (BGC_LABEL)	Latitude	Longitude	GIS_ID	Ownership
Koksilah Middle	CWHxm2	48.641	-123.81917	GIS_ID_Link38452	TimberWest
Koksilah Middle	CWHxm2	48.64164	-123.81896	GIS_ID_Link38453	TimberWest
Koksilah Middle	CWHxm2	48.6548	-123.84215	GIS_ID_Link38454	TimberWest
Koksilah Middle	CWHxm2	48.65414	-123.84177	GIS_ID_Link38455	TimberWest
Koksilah Middle	CWHxm2	48.65406	-123.8436	GIS_ID_Link38456	TimberWest
Koksilah Middle	CWHxm2	48.65362	-123.84383	GIS_ID_Link38457	TimberWest
Koksilah Middle	CWHxm2	48.65428	-123.84223	GIS_ID_Link38458	TimberWest
Koksilah Middle	CWHmm1	48.63256	-123.86527	GIS_ID_Link38459	TimberWest
Koksilah Middle	CWHmm1	48.63223	-123.86533	GIS_ID_Link38460	TimberWest
Koksilah Middle	CWHmm1	48.63322	-123.86515	GIS_ID_Link38461	TimberWest
Koksilah Middle	CWHmm1	48.63164	-123.8676	GIS_ID_Link38462	TimberWest
Koksilah Middle	CWHmm1	48.62957	-123.87385	GIS_ID_Link38463	TimberWest
Koksilah Middle	CWHmm1	48.63239	-123.86528	GIS_ID_Link38464	TimberWest
Koksilah Middle	CWHmm1	48.6317	-123.86782	GIS_ID_Link38465	TimberWest
Koksilah Middle	CWHmm1	48.63173	-123.86811	GIS_ID_Link38466	TimberWest
Mckay	CWHmm2	48.96677	-124.29774	GIS_ID_Link38467	TimberWest
Youbou CW	CWHxm2	48.87117	-124.16791	GIS_ID_Link38468	TimberWest
Youbou CW	CWHxm2	48.8711	-124.17221	GIS_ID_Link38469	TimberWest
Youbou CW	CWHxm2	48.87025	-124.17065	GIS_ID_Link38470	TimberWest
Youbou CW	CWHxm2	48.87199	-124.17476	GIS_ID_Link38471	TimberWest
Englishman South CW	CWHxm1	49.2489	-124.33602	GIS_ID_Link38472	TimberWest
Englishman South CW	CWHxm1	49.24947	-124.33677	GIS_ID_Link38473	TimberWest
Englishman South CW	CWHxm1	49.25091	-124.33252	GIS_ID_Link38474	TimberWest
Englishman South CW	CWHxm1	49.25082	-124.33267	GIS_ID_Link38475	TimberWest
Englishman South CW	CWHxm1	49.2491	-124.33516	GIS_ID_Link38476	TimberWest
Englishman South CW	CWHxm1	49.25056	-124.3341	GIS_ID_Link38477	TimberWest
Englishman South CW	CWHxm1	49.25058	-124.33402	GIS_ID_Link38478	TimberWest
Englishman South CW	CWHxm1	49.25116	-124.33195	GIS_ID_Link38479	TimberWest
Englishman South CW	CWHxm1	49.24922	-124.3347	GIS_ID_Link38480	TimberWest
Englishman South CW	CWHxm1	49.25091	-124.33299	GIS_ID_Link38481	TimberWest
Englishman South CW	CWHxm1	49.25051	-124.33475	GIS_ID_Link38482	TimberWest
Englishman South CW	CWHxm1	49.25006	-124.33348	GIS_ID_Link38483	TimberWest
Englishman South CW	CWHxm1	49.24865	-124.33688	GIS_ID_Link38484	TimberWest
Englishman South CW	CWHxm1	49.24998	-124.33435	GIS_ID_Link38485	TimberWest
Little Qualicum CW	CWHxm2	49.28583	-124.58426	GIS_ID_Link38486	TimberWest
Little Qualicum CW	CWHxm2	49.28627	-124.58516	GIS_ID_Link38487	TimberWest
Quinsam River	CWHxm2	49.88559	-125.54447	GIS_ID_Link38488	TimberWest
Quinsam River	CWHxm2	49.88461	-125.54458	GIS_ID_Link38489	TimberWest
Quinsam River	CWHxm2	49.88558	-125.5446	GIS_ID_Link38490	TimberWest
Quinsam River	CWHxm2	49.88479	-125.54518	GIS_ID_Link38491	TimberWest
Campbell Baikie	CWHmm2	49.84517	-125.64994	GIS_ID_Link38492	TimberWest
Campbell Baikie	CWHmm2	49.84512	-125.64985	GIS_ID_Link38493	TimberWest
Campbell Baikie	CWHxm2	49.96955	-125.57944	GIS_ID_Link38494	TimberWest
Campbell Baikie	CWHxm2	49.97039	-125.58198	GIS_ID_Link38495	TimberWest
Campbell Baikie	CWHxm2	49.97009	-125.57989	GIS_ID_Link38496	TimberWest
Campbell Baikie	CWHxm2	49.97036	-125.58147	GIS_ID_Link38497	TimberWest
Campbell Baikie	CWHxm2	49.97059	-125.58038	GIS_ID_Link38498	TimberWest
Campbell Baikie	CWHxm2	49.96959	-125.5795	GIS_ID_Link38499	TimberWest
Campbell Baikie	CWHxm2	49.97044	-125.58149	GIS_ID_Link38500	TimberWest
Englishman South CW	CWHxm1	49.25606	-124.28583	GIS_ID_Link38501	TimberWest
Englishman South CW	CWHxm1	49.25561	-124.28596	GIS_ID_Link38502	TimberWest

Location (Basin)	Biogeo Zone (BGC_LABEL)	Latitude	Longitude	GIS_ID	Ownership
Englishman South CW	CWHxm1	49.25601	-124.28592	GIS_ID_Link38503	TimberWest
Englishman South CW	CWHxm1	49.24894	-124.31932	GIS_ID_Link38504	TimberWest
Englishman South CW	CWHxm1	49.24951	-124.33068	GIS_ID_Link38505	TimberWest
Englishman South CW	CWHxm1	49.24921	-124.33074	GIS_ID_Link38506	TimberWest
Englishman South CW	CWHxm1	49.24924	-124.33088	GIS_ID_Link38507	TimberWest
Englishman South CW	CWHxm1	49.24921	-124.32552	GIS_ID_Link38508	TimberWest
Englishman South CW	CWHxm1	49.24952	-124.32311	GIS_ID_Link38509	TimberWest
Englishman South CW	CWHxm1	49.24944	-124.32556	GIS_ID_Link38510	TimberWest
Englishman South CW	CWHxm1	49.24911	-124.32316	GIS_ID_Link38511	TimberWest
Englishman South CW	CWHxm1	49.24988	-124.32023	GIS_ID_Link38512	TimberWest
Englishman South CW	CWHxm1	49.24875	-124.32368	GIS_ID_Link38513	TimberWest
Englishman South CW	CWHxm1	49.24882	-124.32952	GIS_ID_Link38514	TimberWest
Englishman South CW	CWHxm1	49.24887	-124.32675	GIS_ID_Link38515	TimberWest
Englishman South CW	CWHxm1	49.24907	-124.32511	GIS_ID_Link38516	TimberWest
Englishman South CW	CWHxm1	49.24885	-124.33205	GIS_ID_Link38517	TimberWest
Englishman South CW	CWHxm1	49.24928	-124.32115	GIS_ID_Link38518	TimberWest
Englishman South CW	CWHxm1	49.25048	-124.32017	GIS_ID_Link38519	TimberWest
Englishman South CW	CWHxm1	49.24912	-124.323	GIS_ID_Link38520	TimberWest
Englishman South CW	CWHxm1	49.2491	-124.33062	GIS_ID_Link38521	TimberWest
Englishman South CW	CWHxm1	49.24873	-124.32823	GIS_ID_Link38522	TimberWest
Englishman South CW	CWHxm1	49.24909	-124.32567	GIS_ID_Link38523	TimberWest
Englishman South CW	CWHxm1	49.24906	-124.32007	GIS_ID_Link38524	TimberWest
Englishman South CW	CWHxm1	49.2498	-124.32032	GIS_ID_Link38525	TimberWest
Englishman South CW	CWHxm1	49.24944	-124.32952	GIS_ID_Link38526	TimberWest
Englishman South CW	CWHxm1	49.24974	-124.32906	GIS_ID_Link38527	TimberWest
Englishman South CW	CWHxm1	49.25048	-124.32811	GIS_ID_Link38528	TimberWest
Englishman South CW	CWHxm1	49.25	-124.32896	GIS_ID_Link38529	TimberWest
Englishman South CW	CWHxm1	49.24949	-124.32944	GIS_ID_Link38530	TimberWest
Englishman South CW	CWHxm1	49.25022	-124.28585	GIS_ID_Link38531	TimberWest
Englishman South CW	CWHxm1	49.24939	-124.28588	GIS_ID_Link38532	TimberWest
Englishman South CW	CWHxm1	49.24914	-124.28648	GIS_ID_Link38533	TimberWest
Englishman South CW	CWHxm1	49.25058	-124.28653	GIS_ID_Link38534	TimberWest
Englishman South CW	CWHxm1	49.25052	-124.28663	GIS_ID_Link38535	TimberWest
Englishman South CW	CWHxm1	49.24982	-124.28651	GIS_ID_Link38536	TimberWest
Englishman South CW	CWHxm1	49.25055	-124.28718	GIS_ID_Link38537	TimberWest
Englishman South CW	CWHxm1	49.25052	-124.28617	GIS_ID_Link38538	TimberWest
Englishman South CW	CWHxm1	49.25011	-124.28584	GIS_ID_Link38539	TimberWest
Englishman South CW	CWHxm1	49.24933	-124.28595	GIS_ID_Link38540	TimberWest
Englishman South CW	CWHxm1	49.24978	-124.28583	GIS_ID_Link38541	TimberWest
Englishman South CW	CWHxm1	49.24914	-124.28614	GIS_ID_Link38542	TimberWest
Englishman South CW	CWHxm1	49.25035	-124.28613	GIS_ID_Link38543	TimberWest
Englishman South CW	CWHxm1	49.25071	-124.28698	GIS_ID_Link38544	TimberWest
Englishman South CW	CWHxm1	49.25061	-124.28652	GIS_ID_Link38545	TimberWest
Englishman South CW	CWHxm1	49.25002	-124.28643	GIS_ID_Link38546	TimberWest
Englishman South CW	CWHxm1	49.2551	-124.28663	GIS_ID_Link38547	TimberWest
Englishman South CW	CWHxm1	49.25509	-124.28625	GIS_ID_Link38548	TimberWest
Englishman South CW	CWHxm1	49.25498	-124.28685	GIS_ID_Link38549	TimberWest
Englishman South CW	CWHxm1	49.25527	-124.28616	GIS_ID_Link38550	TimberWest
Englishman South CW	CWHxm1	49.25692	-124.28602	GIS_ID_Link38551	TimberWest
Englishman South CW	CWHxm1	49.2572	-124.28587	GIS_ID_Link38552	TimberWest
Englishman South CW	CWHxm1	49.25524	-124.28691	GIS_ID_Link38553	TimberWest

Location (Basin)	Biogeo Zone (BGC_LABEL)	Latitude	Longitude	GIS_ID	Ownership
Englishman South CW	CWHxm1	49.25665	-124.28577	GIS_ID_Link38554	TimberWest
Englishman South CW	CWHxm1	49.2561	-124.28623	GIS_ID_Link38555	TimberWest
Englishman South CW	CWHxm1	49.25501	-124.28677	GIS_ID_Link38556	TimberWest
Englishman South CW	CWHxm1	49.25521	-124.287	GIS_ID_Link38557	TimberWest
Englishman South CW	CWHxm1	49.25637	-124.28603	GIS_ID_Link38558	TimberWest
Hawkins Creek	CMAunp	49.79402	-125.5446	GIS_ID_Link38559	TimberWest
Hawkins Creek	CMAunp	49.79383	-125.54589	GIS_ID_Link38560	TimberWest
Hawkins Creek	CMAunp	49.79517	-125.5465	GIS_ID_Link38561	TimberWest
Hawkins Creek	CMAunp	49.7947	-125.54615	GIS_ID_Link38562	TimberWest
Hawkins Creek	CWHmm2	49.83332	-125.54303	GIS_ID_Link38563	TimberWest
Hawkins Creek	MHmm1	49.83189	-125.54268	GIS_ID_Link38564	TimberWest
Hawkins Creek	CWHmm2	49.8347	-125.5429	GIS_ID_Link38565	TimberWest
Hawkins Creek	CWHmm2	49.83414	-125.54305	GIS_ID_Link38566	TimberWest
Hawkins Creek	CWHmm2	49.83434	-125.543	GIS_ID_Link38567	TimberWest
Hawkins Creek	CWHmm2	49.83371	-125.54316	GIS_ID_Link38568	TimberWest
Campbell Baikie	MHmm1	49.85735	-125.6663	GIS_ID_Link38569	TimberWest
Campbell Baikie	MHmm1	49.85778	-125.66334	GIS_ID_Link38570	TimberWest
Campbell Baikie	MHmm1	49.85867	-125.66482	GIS_ID_Link38571	TimberWest
Campbell Baikie	CWHmm2	49.85774	-125.66381	GIS_ID_Link38572	TimberWest
Campbell Baikie	CWHmm2	49.85808	-125.66523	GIS_ID_Link38573	TimberWest
Campbell Baikie	CWHmm2	49.85803	-125.66337	GIS_ID_Link38574	TimberWest
Quinsam River	CWHmm2	49.84635	-125.59408	GIS_ID_Link38575	TimberWest
Campbell Baikie	MHmm1	49.85841	-125.68085	GIS_ID_Link38576	TimberWest
Campbell Baikie	MHmm1	49.86072	-125.68847	GIS_ID_Link38577	TimberWest
Hawkins Creek	CWHmm2	49.84888	-125.51654	GIS_ID_Link38578	TimberWest
Hawkins Creek	CWHmm2	49.84854	-125.51454	GIS_ID_Link38579	TimberWest
Hawkins Creek	CWHmm2	49.84846	-125.51499	GIS_ID_Link38580	TimberWest
Hawkins Creek	CWHmm2	49.84835	-125.51475	GIS_ID_Link38581	TimberWest
Hawkins Creek	CWHmm2	49.85246	-125.51532	GIS_ID_Link38582	TimberWest
Hawkins Creek	CWHmm2	49.84959	-125.5146	GIS_ID_Link38583	TimberWest
Hawkins Creek	CWHmm2	49.85281	-125.51482	GIS_ID_Link38584	TimberWest
Hawkins Creek	MHmm1	49.84795	-125.51544	GIS_ID_Link38585	TimberWest
Hawkins Creek	MHmm1	49.84823	-125.51627	GIS_ID_Link38586	TimberWest
Hawkins Creek	MHmm1	49.84706	-125.516	GIS_ID_Link38587	TimberWest
Hawkins Creek	MHmm1	49.84775	-125.51548	GIS_ID_Link38588	TimberWest
Hawkins Creek	MHmm1	49.84698	-125.51533	GIS_ID_Link38589	TimberWest
Hawkins Creek	CWHmm2	49.8505	-125.51445	GIS_ID_Link38590	TimberWest
Hawkins Creek	CWHmm2	49.84947	-125.51433	GIS_ID_Link38591	TimberWest
Hawkins Creek	CWHmm2	49.85261	-125.51514	GIS_ID_Link38592	TimberWest
Hawkins Creek	CWHmm2	49.85079	-125.51499	GIS_ID_Link38593	TimberWest
Hawkins Creek	CWHmm2	49.84859	-125.51467	GIS_ID_Link38594	TimberWest
Hawkins Creek	CWHmm2	49.84841	-125.51488	GIS_ID_Link38595	TimberWest
Hawkins Creek	MHmm1	49.84806	-125.51507	GIS_ID_Link38596	TimberWest
Hawkins Creek	MHmm1	49.84804	-125.51552	GIS_ID_Link38597	TimberWest
Hawkins Creek	MHmm1	49.84707	-125.51594	GIS_ID_Link38598	TimberWest
Hawkins Creek	MHmm1	49.84794	-125.51513	GIS_ID_Link38599	TimberWest
Hawkins Creek	CWHmm2	49.85357	-125.51447	GIS_ID_Link38600	TimberWest
Hawkins Creek	MHmm1	49.82866	-125.55525	GIS_ID_Link38601	TimberWest
Hawkins Creek	MHmm1	49.82972	-125.55407	GIS_ID_Link38602	TimberWest
Hawkins Creek	MHmm1	49.82923	-125.55371	GIS_ID_Link38603	TimberWest
Campbell Baikie	MHmm1	49.84833	-125.66193	GIS_ID_Link38604	TimberWest

Location (Basin)	Biogeo Zone (BGC_LABEL)	Latitude	Longitude	GIS_ID	Ownership
Hawkins Creek	CWHmm2	49.83153	-125.53427	GIS_ID_Link38605	TimberWest
Hawkins Creek	CWHmm2	49.83519	-125.54146	GIS_ID_Link38606	TimberWest
Hawkins Creek	CWHmm2	49.83423	-125.54088	GIS_ID_Link38607	TimberWest
Hawkins Creek	CWHmm2	49.83274	-125.53621	GIS_ID_Link38608	TimberWest
Hawkins Creek	CWHmm2	49.83021	-125.53387	GIS_ID_Link38609	TimberWest
Hawkins Creek	CWHmm2	49.83435	-125.54122	GIS_ID_Link38610	TimberWest
Hawkins Creek	CWHmm2	49.83362	-125.53819	GIS_ID_Link38611	TimberWest
Hawkins Creek	CWHmm2	49.8356	-125.54315	GIS_ID_Link38612	TimberWest
Hawkins Creek	CWHmm2	49.83408	-125.53913	GIS_ID_Link38613	TimberWest
Hawkins Creek	CWHmm2	49.82881	-125.53329	GIS_ID_Link38614	TimberWest
Hawkins Creek	CWHmm2	49.83559	-125.54194	GIS_ID_Link38615	TimberWest
Hawkins Creek	CWHmm2	49.83172	-125.534	GIS_ID_Link38616	TimberWest
Hawkins Creek	CWHmm2	49.83585	-125.54437	GIS_ID_Link38617	TimberWest
Hawkins Creek	CWHmm2	49.83518	-125.54248	GIS_ID_Link38618	TimberWest
Hawkins Creek	CWHmm2	49.82804	-125.53308	GIS_ID_Link38619	TimberWest
Hawkins Creek	CWHmm2	49.83133	-125.53425	GIS_ID_Link38620	TimberWest
Hawkins Creek	CWHmm2	49.835	-125.54053	GIS_ID_Link38621	TimberWest
Hawkins Creek	CWHmm2	49.83102	-125.53708	GIS_ID_Link38622	TimberWest
Hawkins Creek	CWHmm2	49.83425	-125.54099	GIS_ID_Link38623	TimberWest
Hawkins Creek	CWHmm2	49.83561	-125.54378	GIS_ID_Link38624	TimberWest
Hawkins Creek	CWHmm2	49.83572	-125.54332	GIS_ID_Link38625	TimberWest
Hawkins Creek	CWHmm2	49.83167	-125.53434	GIS_ID_Link38626	TimberWest
Hawkins Creek	CWHmm2	49.82854	-125.5331	GIS_ID_Link38627	TimberWest
Campbell Baikie	MHmm1	49.85995	-125.66413	GIS_ID_Link38628	TimberWest
Campbell Baikie	MHmm1	49.86014	-125.66533	GIS_ID_Link38629	TimberWest
Campbell Baikie	MHmm1	49.85978	-125.66526	GIS_ID_Link38630	TimberWest
Campbell Lower	CWHmm2	49.98498	-125.67575	GIS_ID_Link38631	TimberWest
Campbell Lower	CWHmm2	49.98428	-125.67545	GIS_ID_Link38632	TimberWest
Campbell Lower	CWHmm2	49.98826	-125.6785	GIS_ID_Link38633	TimberWest
Campbell Lower	CWHmm2	49.98622	-125.67667	GIS_ID_Link38634	TimberWest
Campbell Lower	CWHmm2	49.98584	-125.67579	GIS_ID_Link38635	TimberWest
Campbell Lower	CWHmm2	49.98486	-125.67571	GIS_ID_Link38636	TimberWest
Campbell Lower	CWHmm2	49.98511	-125.67577	GIS_ID_Link38637	TimberWest
Campbell Lower	CWHmm2	49.98728	-125.67765	GIS_ID_Link38638	TimberWest
Little Qualicum CW	CWHxm2	49.27753	-124.55371	GIS_ID_Link38639	TimberWest
Little Qualicum CW	CWHxm2	49.27742	-124.55349	GIS_ID_Link38640	TimberWest
Little Qualicum CW	CWHxm2	49.2766	-124.55334	GIS_ID_Link38641	TimberWest
Little Qualicum CW	CWHxm2	49.27724	-124.55343	GIS_ID_Link38642	TimberWest
Little Qualicum CW	CWHxm2	49.27697	-124.55311	GIS_ID_Link38643	TimberWest
Little Qualicum CW	CWHxm2	49.27706	-124.55407	GIS_ID_Link38644	TimberWest
Little Qualicum CW	CWHxm2	49.27694	-124.55397	GIS_ID_Link38645	TimberWest
Little Qualicum CW	CWHxm2	49.2776	-124.55279	GIS_ID_Link38646	TimberWest
Little Qualicum CW	CWHxm2	49.27671	-124.55401	GIS_ID_Link38647	TimberWest
Little Qualicum CW	CWHxm2	49.27668	-124.55329	GIS_ID_Link38648	TimberWest
Little Qualicum CW	CWHxm2	49.2772	-124.55327	GIS_ID_Link38649	TimberWest
Cowichan Lake	CWHmm2	48.90405	-124.27051	GIS_ID_Link38650	TimberWest
Cottonwood	CWHmm2	48.93861	-124.26058	GIS_ID_Link38651	TimberWest
Campbell Baikie	CWHxm2	49.92329	-125.67261	GIS_ID_Link38652	TimberWest
Campbell Baikie	CWHxm2	49.923	-125.67309	GIS_ID_Link38653	TimberWest
Campbell Baikie	CWHxm2	49.92323	-125.67281	GIS_ID_Link38654	TimberWest
Campbell Baikie	CWHxm2	49.92352	-125.67329	GIS_ID_Link38655	TimberWest

Location (Basin)	Biogeo Zone (BGC_LABEL)	Latitude	Longitude	GIS_ID	Ownership
Campbell Baikie	CWHxm2	49.92352	-125.67246	GIS_ID_Link38656	TimberWest
Campbell Baikie	CWHxm2	49.92411	-125.67223	GIS_ID_Link38657	TimberWest
Campbell Baikie	CWHxm2	49.92353	-125.67311	GIS_ID_Link38658	TimberWest
Campbell Upper	CMAunp	49.7291	-125.50877	GIS_ID_Link38659	TimberWest
Campbell Upper	CMAunp	49.7299	-125.50722	GIS_ID_Link38660	TimberWest
Campbell Upper	CMAunp	49.7293	-125.50811	GIS_ID_Link38661	TimberWest
Campbell Upper	CMAunp	49.72953	-125.50774	GIS_ID_Link38662	TimberWest
Campbell Upper	CMAunp	49.72968	-125.5084	GIS_ID_Link38663	TimberWest
Campbell Upper	CMAunp	49.72948	-125.50802	GIS_ID_Link38664	TimberWest
Campbell Upper	CMAunp	49.72931	-125.50877	GIS_ID_Link38665	TimberWest
Oyster Upper CW	CMAunp	49.7467	-125.51565	GIS_ID_Link38666	TimberWest
Oyster Upper CW	CMAunp	49.74612	-125.5146	GIS_ID_Link38667	TimberWest
Oyster Upper CW	CMAunp	49.74665	-125.51515	GIS_ID_Link38668	TimberWest
Oyster Upper CW	CMAunp	49.74499	-125.51544	GIS_ID_Link38669	TimberWest
Oyster Upper CW	CMAunp	49.74647	-125.51475	GIS_ID_Link38670	TimberWest
Oyster Upper CW	CMAunp	49.74689	-125.51502	GIS_ID_Link38671	TimberWest
Oyster Upper CW	CMAunp	49.74464	-125.51562	GIS_ID_Link38672	TimberWest
Oyster Upper CW	CMAunp	49.745	-125.51522	GIS_ID_Link38673	TimberWest
Campbell Upper	MHmm1	49.745	-125.54649	GIS_ID_Link38674	TimberWest
Campbell Upper	MHmm1	49.74579	-125.53671	GIS_ID_Link38675	TimberWest
Campbell Upper	MHmm1	49.74595	-125.53723	GIS_ID_Link38676	TimberWest
Campbell Upper	MHmm1	49.74584	-125.53752	GIS_ID_Link38677	TimberWest
Campbell Upper	MHmm1	49.74583	-125.53686	GIS_ID_Link38678	TimberWest
Campbell Upper	CWHmm2	49.8286	-125.58992	GIS_ID_Link38679	TimberWest
Campbell Upper	CWHmm2	49.82906	-125.59045	GIS_ID_Link38680	TimberWest
Campbell Upper	MHmm1	49.74743	-125.54519	GIS_ID_Link38681	TimberWest
Campbell Upper	MHmm1	49.74561	-125.54578	GIS_ID_Link38682	TimberWest
Campbell Upper	MHmm1	49.74683	-125.5457	GIS_ID_Link38683	TimberWest
Campbell Upper	MHmm1	49.74625	-125.54524	GIS_ID_Link38684	TimberWest
Campbell Upper	MHmm1	49.74687	-125.54497	GIS_ID_Link38685	TimberWest
Campbell Upper	MHmm1	49.74529	-125.54521	GIS_ID_Link38686	TimberWest
Campbell Upper	MHmm1	49.74553	-125.54416	GIS_ID_Link38687	TimberWest
Campbell Upper	MHmm1	49.745	-125.54565	GIS_ID_Link38688	TimberWest
Campbell Upper	MHmm1	49.74567	-125.5454	GIS_ID_Link38689	TimberWest
Campbell Upper	MHmm1	49.7466	-125.54548	GIS_ID_Link38690	TimberWest
Campbell Upper	MHmm1	49.7457	-125.54482	GIS_ID_Link38691	TimberWest
Campbell Upper	MHmm1	49.74528	-125.54508	GIS_ID_Link38692	TimberWest
Campbell Upper	MHmm1	49.74516	-125.54517	GIS_ID_Link38693	TimberWest
Campbell Upper	MHmm1	49.74606	-125.54409	GIS_ID_Link38694	TimberWest
Campbell Upper	MHmm1	49.74653	-125.54508	GIS_ID_Link38695	TimberWest
Campbell Upper	MHmm1	49.74723	-125.54514	GIS_ID_Link38696	TimberWest
Campbell Baikie	MHmm1	49.85325	-125.69489	GIS_ID_Link38697	TimberWest
Oyster Upper CW	CMAunp	49.74801	-125.51577	GIS_ID_Link38698	TimberWest
Oyster Upper CW	MHmm1	49.74751	-125.51483	GIS_ID_Link38699	TimberWest
Cottonwood	CWHmm2	48.94645	-124.26097	GIS_ID_Link38700	TimberWest
Cottonwood	CWHmm2	48.9467	-124.25918	GIS_ID_Link38701	TimberWest
Cottonwood	CWHmm2	48.94659	-124.26067	GIS_ID_Link38702	TimberWest
Cottonwood	CWHmm2	48.94748	-124.26117	GIS_ID_Link38703	TimberWest
Campbell Baikie	CWHmm2	49.85264	-125.66337	GIS_ID_Link38704	TimberWest
Campbell Baikie	MHmm1	49.85268	-125.66476	GIS_ID_Link38705	TimberWest
Cottonwood	CWHmm2	48.94502	-124.24694	GIS_ID_Link38706	TimberWest

Location (Basin)	Biogeo Zone (BGC_LABEL)	Latitude	Longitude	GIS_ID	Ownership
Cottonwood	CWHmm2	48.94441	-124.24703	GIS_ID_Link38707	TimberWest
Campbell Upper	MHmm1	49.74524	-125.53858	GIS_ID_Link38708	TimberWest
Campbell Upper	MHmm1	49.74627	-125.53896	GIS_ID_Link38709	TimberWest
Campbell Upper	MHmm1	49.74661	-125.53999	GIS_ID_Link38710	TimberWest
Campbell Baikie	CWHmm2	49.85841	-125.69958	GIS_ID_Link38711	TimberWest
Campbell Baikie	MHmm1	49.85618	-125.69688	GIS_ID_Link38712	TimberWest
Nixon	CWHmm2	48.83512	-124.41204	GIS_ID_Link38713	TimberWest
Nixon	CWHmm2	48.83614	-124.41153	GIS_ID_Link38714	TimberWest
Nixon	CWHmm2	48.83538	-124.41359	GIS_ID_Link38715	TimberWest
Oyster Upper CW	CMAunp	49.7426	-125.51394	GIS_ID_Link38716	TimberWest
Campbell Baikie	MHmm1	49.84744	-125.66638	GIS_ID_Link38717	TimberWest
Campbell Baikie	MHmm1	49.84711	-125.66736	GIS_ID_Link38718	TimberWest
Campbell Upper	MHmm1	49.72526	-125.51006	GIS_ID_Link38719	TimberWest
Campbell Upper	MHmm1	49.72453	-125.50995	GIS_ID_Link38720	TimberWest
Campbell Upper	MHmm1	49.72503	-125.5102	GIS_ID_Link38721	TimberWest
Campbell Upper	MHmm1	49.72478	-125.50996	GIS_ID_Link38722	TimberWest
Campbell Upper	MHmm1	49.72546	-125.511	GIS_ID_Link38723	TimberWest
Campbell Upper	MHmm1	49.72438	-125.50889	GIS_ID_Link38724	TimberWest
Campbell Upper	MHmm1	49.72489	-125.50811	GIS_ID_Link38725	TimberWest
Campbell Upper	MHmm1	49.72328	-125.50979	GIS_ID_Link38726	TimberWest
Campbell Upper	MHmm1	49.72267	-125.51018	GIS_ID_Link38727	TimberWest
Campbell Upper	MHmm1	49.72284	-125.50972	GIS_ID_Link38728	TimberWest
Campbell Upper	MHmm1	49.72348	-125.51023	GIS_ID_Link38729	TimberWest
Campbell Upper	MHmm1	49.72297	-125.50966	GIS_ID_Link38730	TimberWest
Campbell Upper	MHmm1	49.723	-125.51004	GIS_ID_Link38731	TimberWest
Campbell Upper	MHmm1	49.72288	-125.51083	GIS_ID_Link38732	TimberWest
Campbell Upper	MHmm1	49.72276	-125.51058	GIS_ID_Link38733	TimberWest
Campbell Upper	MHmm1	49.72379	-125.50874	GIS_ID_Link38734	TimberWest
Campbell Upper	MHmm1	49.72476	-125.51006	GIS_ID_Link38735	TimberWest
Campbell Upper	MHmm1	49.72481	-125.50755	GIS_ID_Link38736	TimberWest
Campbell Upper	MHmm1	49.7234	-125.51023	GIS_ID_Link38737	TimberWest
Campbell Upper	MHmm1	49.72569	-125.50995	GIS_ID_Link38738	TimberWest
Campbell Upper	MHmm1	49.72502	-125.50725	GIS_ID_Link38739	TimberWest
Campbell Upper	MHmm1	49.72286	-125.50994	GIS_ID_Link38740	TimberWest
Campbell Upper	MHmm1	49.772	-125.56148	GIS_ID_Link38741	TimberWest
Campbell Upper	MHmm1	49.77228	-125.5612	GIS_ID_Link38742	TimberWest
Campbell Upper	MHmm1	49.7724	-125.56197	GIS_ID_Link38743	TimberWest
Campbell Upper	MHmm1	49.77233	-125.56156	GIS_ID_Link38744	TimberWest
Campbell Upper	MHmm1	49.77192	-125.56102	GIS_ID_Link38745	TimberWest
Campbell Upper	MHmm1	49.77271	-125.56315	GIS_ID_Link38746	TimberWest
Campbell Upper	MHmm1	49.77282	-125.56445	GIS_ID_Link38747	TimberWest
Campbell Upper	MHmm1	49.77274	-125.56574	GIS_ID_Link38748	TimberWest
Campbell Upper	MHmm1	49.77162	-125.56306	GIS_ID_Link38749	TimberWest
Campbell Upper	MHmm1	49.77232	-125.56614	GIS_ID_Link38750	TimberWest
Campbell Upper	MHmm1	49.77119	-125.56922	GIS_ID_Link38751	TimberWest
Campbell Upper	MHmm1	49.77232	-125.56624	GIS_ID_Link38752	TimberWest
Campbell Upper	MHmm1	49.77107	-125.56759	GIS_ID_Link38753	TimberWest
Campbell Upper	MHmm1	49.77236	-125.56355	GIS_ID_Link38754	TimberWest
Campbell Upper	MHmm1	49.77202	-125.56747	GIS_ID_Link38755	TimberWest
Campbell Upper	MHmm1	49.77231	-125.56138	GIS_ID_Link38756	TimberWest
Campbell Upper	MHmm1	49.77236	-125.56178	GIS_ID_Link38757	TimberWest

Location (Basin)	Biogeo Zone (BGC_LABEL)	Latitude	Longitude	GIS_ID	Ownership
Campbell Upper	MHmm1	49.77279	-125.56351	GIS_ID_Link38758	TimberWest
Campbell Upper	MHmm1	49.77186	-125.56124	GIS_ID_Link38759	TimberWest
Campbell Upper	MHmm1	49.77223	-125.56485	GIS_ID_Link38760	TimberWest
Campbell Upper	MHmm1	49.77277	-125.56505	GIS_ID_Link38761	TimberWest
Campbell Upper	MHmm1	49.77123	-125.56911	GIS_ID_Link38762	TimberWest
Campbell Upper	MHmm1	49.77186	-125.56786	GIS_ID_Link38763	TimberWest
Campbell Baikie	MHmm1	49.8393	-125.66337	GIS_ID_Link38764	TimberWest
Campbell Baikie	MHmm1	49.83942	-125.66487	GIS_ID_Link38765	TimberWest
Campbell Baikie	CWHmm2	49.85117	-125.66065	GIS_ID_Link38766	TimberWest
Oyster Upper CW	MHmm1	49.80175	-125.52138	GIS_ID_Link38767	TimberWest
Oyster Upper CW	MHmm1	49.80219	-125.52236	GIS_ID_Link38768	TimberWest
Oyster Upper CW	MHmm1	49.80181	-125.52147	GIS_ID_Link38769	TimberWest
Campbell Upper	CMAunp	49.77407	-125.5543	GIS_ID_Link38770	TimberWest
Campbell Upper	CMAunp	49.77202	-125.55569	GIS_ID_Link38771	TimberWest
Campbell Upper	CMAunp	49.77283	-125.55162	GIS_ID_Link38772	TimberWest
Campbell Upper	CMAunp	49.77266	-125.55095	GIS_ID_Link38773	TimberWest
Campbell Upper	MHmm1	49.77236	-125.56067	GIS_ID_Link38774	TimberWest
Campbell Upper	MHmm1	49.77248	-125.56036	GIS_ID_Link38775	TimberWest
Campbell Upper	MHmm1	49.77617	-125.56032	GIS_ID_Link38776	TimberWest
Campbell Upper	MHmm1	49.7708	-125.55959	GIS_ID_Link38777	TimberWest
Campbell Upper	CMAunp	49.7736	-125.55597	GIS_ID_Link38778	TimberWest
Campbell Upper	CMAunp	49.77277	-125.55218	GIS_ID_Link38779	TimberWest
Campbell Upper	CMAunp	49.77324	-125.55394	GIS_ID_Link38780	TimberWest
Campbell Upper	MHmm1	49.77356	-125.55724	GIS_ID_Link38781	TimberWest
Campbell Upper	MHmm1	49.77286	-125.55964	GIS_ID_Link38782	TimberWest
Campbell Upper	CMAunp	49.77433	-125.5568	GIS_ID_Link38783	TimberWest
Campbell Upper	CMAunp	49.77272	-125.55185	GIS_ID_Link38784	TimberWest
Campbell Upper	CMAunp	49.77245	-125.55064	GIS_ID_Link38785	TimberWest
Campbell Upper	CMAunp	49.7733	-125.553	GIS_ID_Link38786	TimberWest
Campbell Upper	CMAunp	49.7737	-125.55528	GIS_ID_Link38787	TimberWest
Campbell Upper	CMAunp	49.77123	-125.5588	GIS_ID_Link38788	TimberWest
Campbell Upper	CMAunp	49.77347	-125.55378	GIS_ID_Link38789	TimberWest
Campbell Upper	CMAunp	49.77283	-125.55167	GIS_ID_Link38790	TimberWest
Campbell Upper	CMAunp	49.77303	-125.55157	GIS_ID_Link38791	TimberWest
Campbell Upper	CMAunp	49.77293	-125.55104	GIS_ID_Link38792	TimberWest
Campbell Upper	CMAunp	49.77296	-125.5508	GIS_ID_Link38793	TimberWest
Campbell Upper	MHmm1	49.7724	-125.56058	GIS_ID_Link38794	TimberWest
Campbell Upper	MHmm1	49.77147	-125.55974	GIS_ID_Link38795	TimberWest
Campbell Upper	MHmm1	49.77156	-125.56032	GIS_ID_Link38796	TimberWest
Campbell Upper	MHmm1	49.77203	-125.55889	GIS_ID_Link38797	TimberWest
Campbell Upper	CMAunp	49.77315	-125.55531	GIS_ID_Link38798	TimberWest
Campbell Baikie	MHmm1	49.85062	-125.67301	GIS_ID_Link38799	TimberWest
Campbell Baikie	MHmm1	49.8498	-125.67145	GIS_ID_Link38800	TimberWest
Campbell Baikie	MHmm1	49.82161	-125.65254	GIS_ID_Link38801	TimberWest
Nixon	CWHmm2	48.83541	-124.4137	GIS_ID_Link38802	TimberWest
Campbell Baikie	MHmm1	49.84147	-125.6666	GIS_ID_Link38803	TimberWest
Hawkins Creek	MHmm1	49.81261	-125.50997	GIS_ID_Link38804	TimberWest
Hawkins Creek	MHmm1	49.81181	-125.51175	GIS_ID_Link38805	TimberWest
Hawkins Creek	MHmm1	49.81258	-125.51309	GIS_ID_Link38806	TimberWest
Hawkins Creek	MHmm1	49.81146	-125.51002	GIS_ID_Link38807	TimberWest
Hawkins Creek	MHmm1	49.81199	-125.51167	GIS_ID_Link38808	TimberWest

Location (Basin)	Biogeo Zone (BGC_LABEL)	Latitude	Longitude	GIS_ID	Ownership
Hawkins Creek	MHmm1	49.81347	-125.5101	GIS_ID_Link38809	TimberWest
Hawkins Creek	MHmm1	49.80946	-125.51785	GIS_ID_Link38810	TimberWest
Hawkins Creek	MHmm1	49.80927	-125.51829	GIS_ID_Link38811	TimberWest
Hawkins Creek	MHmm1	49.80983	-125.51767	GIS_ID_Link38812	TimberWest
Hawkins Creek	MHmm1	49.8111	-125.51796	GIS_ID_Link38813	TimberWest
Hawkins Creek	MHmm1	49.80957	-125.51788	GIS_ID_Link38814	TimberWest
Hawkins Creek	MHmm1	49.81008	-125.51753	GIS_ID_Link38815	TimberWest
Hawkins Creek	MHmm1	49.80822	-125.5172	GIS_ID_Link38816	TimberWest
Hawkins Creek	MHmm1	49.8084	-125.5162	GIS_ID_Link38817	TimberWest
Hawkins Creek	MHmm1	49.80875	-125.51895	GIS_ID_Link38818	TimberWest
Hawkins Creek	MHmm1	49.8085	-125.51872	GIS_ID_Link38819	TimberWest
Hawkins Creek	MHmm1	49.8078	-125.51609	GIS_ID_Link38820	TimberWest
Hawkins Creek	MHmm1	49.80785	-125.51612	GIS_ID_Link38821	TimberWest
Hawkins Creek	MHmm1	49.80779	-125.51617	GIS_ID_Link38822	TimberWest
Hawkins Creek	MHmm1	49.80867	-125.51908	GIS_ID_Link38823	TimberWest
Hawkins Creek	MHmm1	49.80839	-125.51634	GIS_ID_Link38824	TimberWest
Nixon	CWHxm2	48.88682	-124.44016	GIS_ID_Link38825	TimberWest
Nixon	CWHxm2	48.8864	-124.44028	GIS_ID_Link38826	TimberWest
Mckay	CWHmm2	48.97545	-124.30053	GIS_ID_Link38827	TimberWest
Cowichan Lake	CWHxm2	48.91051	-124.28998	GIS_ID_Link38828	TimberWest
Cowichan Lake	CWHxm2	48.91103	-124.28563	GIS_ID_Link38829	TimberWest
Cowichan Lake	CWHxm2	48.91021	-124.28685	GIS_ID_Link38830	TimberWest
Cowichan Lake	CWHxm2	48.91089	-124.28692	GIS_ID_Link38831	TimberWest
Cowichan Lake	CWHxm2	48.91101	-124.29119	GIS_ID_Link38832	TimberWest
Cowichan Lake	CWHxm2	48.91041	-124.28992	GIS_ID_Link38833	TimberWest
Cowichan Lake	CWHxm2	48.91071	-124.28708	GIS_ID_Link38834	TimberWest
Mckay	CWHxm2	48.91189	-124.29958	GIS_ID_Link38835	TimberWest
Mckay	CWHxm2	48.9116	-124.29787	GIS_ID_Link38836	TimberWest
Campbell Baikie	CWHxm2	49.97124	-125.58429	GIS_ID_Link38837	TimberWest
Campbell Baikie	CWHxm2	49.96873	-125.5829	GIS_ID_Link38838	TimberWest
Campbell Baikie	CWHxm2	49.97097	-125.58431	GIS_ID_Link38839	TimberWest
Campbell Baikie	CWHxm2	49.96988	-125.58383	GIS_ID_Link38840	TimberWest
Campbell Baikie	CWHxm2	49.97105	-125.58448	GIS_ID_Link38841	TimberWest
Campbell Baikie	CWHxm2	49.9686	-125.58318	GIS_ID_Link38842	TimberWest
Campbell Baikie	CWHxm2	49.97024	-125.5842	GIS_ID_Link38843	TimberWest
Campbell Baikie	CWHxm2	49.96677	-125.5814	GIS_ID_Link38844	TimberWest
Campbell Baikie	CWHxm2	49.96589	-125.58002	GIS_ID_Link38845	TimberWest
Campbell Baikie	CWHxm2	49.9646	-125.58016	GIS_ID_Link38846	TimberWest
Campbell Baikie	CWHxm2	49.96532	-125.58028	GIS_ID_Link38847	TimberWest
Campbell Baikie	CWHxm2	49.9658	-125.58111	GIS_ID_Link38848	TimberWest
Campbell Baikie	CWHxm2	49.96553	-125.58026	GIS_ID_Link38849	TimberWest
Campbell Baikie	CWHxm2	49.96494	-125.58025	GIS_ID_Link38850	TimberWest
Campbell Baikie	CWHxm2	49.96512	-125.58076	GIS_ID_Link38851	TimberWest
Campbell Baikie	CWHxm2	49.96578	-125.58018	GIS_ID_Link38852	TimberWest
Campbell Baikie	CWHxm2	49.96533	-125.58061	GIS_ID_Link38853	TimberWest
Campbell Baikie	CWHxm2	49.96666	-125.58158	GIS_ID_Link38854	TimberWest
Campbell Baikie	CWHxm2	49.96618	-125.58187	GIS_ID_Link38855	TimberWest
Cottonwood	CWHxm2	48.9093	-124.22714	GIS_ID_Link38856	TimberWest
Cowichan Lake	CWHxm2	48.8723	-124.30778	GIS_ID_Link38857	TimberWest
Cowichan Lake	CWHxm2	48.87248	-124.30981	GIS_ID_Link38858	TimberWest
Muir	CWHxm2	48.45548	-123.90656	GIS_ID_Link38859	TimberWest

Location (Basin)	Biogeo Zone (BGC_LABEL)	Latitude	Longitude	GIS_ID	Ownership
Muir	CWHxm2	48.45536	-123.90636	GIS_ID_Link38860	TimberWest
Muir	CWHxm2	48.45533	-123.90609	GIS_ID_Link38861	TimberWest
Muir	CWHxm2	48.45571	-123.90653	GIS_ID_Link38862	TimberWest
Muir	CWHxm2	48.45552	-123.90735	GIS_ID_Link38863	TimberWest
Muir	CWHxm2	48.45599	-123.90685	GIS_ID_Link38864	TimberWest
Muir	CWHxm2	48.45592	-123.9072	GIS_ID_Link38865	TimberWest
Muir	CWHxm2	48.45574	-123.90731	GIS_ID_Link38866	TimberWest
Muir	CWHxm2	48.45569	-123.90667	GIS_ID_Link38867	TimberWest
Koksilah Lower	CWHxm1	48.63354	-123.77053	GIS_ID_Link38868	TimberWest
Koksilah Lower	CWHxm1	48.63388	-123.77176	GIS_ID_Link38869	TimberWest
Koksilah Lower	CWHxm1	48.6339	-123.77227	GIS_ID_Link38870	TimberWest
Koksilah Lower	CWHxm1	48.63254	-123.77007	GIS_ID_Link38871	TimberWest
Koksilah Lower	CWHxm1	48.63341	-123.77163	GIS_ID_Link38872	TimberWest
Koksilah Lower	CWHxm1	48.63363	-123.76691	GIS_ID_Link38873	TimberWest
Koksilah Lower	CWHxm1	48.63294	-123.76843	GIS_ID_Link38874	TimberWest
Koksilah Lower	CWHxm1	48.63336	-123.77155	GIS_ID_Link38875	TimberWest
Koksilah Lower	CWHxm1	48.63215	-123.76697	GIS_ID_Link38876	TimberWest
Koksilah Lower	CWHxm1	48.63323	-123.77081	GIS_ID_Link38877	TimberWest
Koksilah Lower	CWHxm1	48.63268	-123.77004	GIS_ID_Link38878	TimberWest
Koksilah Lower	CWHxm1	48.63221	-123.76819	GIS_ID_Link38879	TimberWest
Koksilah Lower	CWHxm1	48.63288	-123.77077	GIS_ID_Link38880	TimberWest
Koksilah Lower	CWHxm1	48.63221	-123.76745	GIS_ID_Link38881	TimberWest
Koksilah Lower	CWHxm1	48.63233	-123.76711	GIS_ID_Link38882	TimberWest
Koksilah Lower	CWHxm1	48.63253	-123.76669	GIS_ID_Link38883	TimberWest
Koksilah Lower	CWHxm1	48.63207	-123.76817	GIS_ID_Link38884	TimberWest
Koksilah Lower	CWHxm1	48.63262	-123.76955	GIS_ID_Link38885	TimberWest
Koksilah Lower	CWHxm1	48.63304	-123.77092	GIS_ID_Link38886	TimberWest
Koksilah Lower	CWHxm1	48.63222	-123.7679	GIS_ID_Link38887	TimberWest
Koksilah Lower	CWHxm1	48.63344	-123.77206	GIS_ID_Link38888	TimberWest
Koksilah Lower	CWHxm1	48.63363	-123.77142	GIS_ID_Link38889	TimberWest
Koksilah Lower	CWHxm1	48.63337	-123.77163	GIS_ID_Link38890	TimberWest
Koksilah Lower	CWHxm1	48.63333	-123.7714	GIS_ID_Link38891	TimberWest
Koksilah Lower	CWHxm1	48.63348	-123.77163	GIS_ID_Link38892	TimberWest
Koksilah Lower	CWHxm1	48.63354	-123.7671	GIS_ID_Link38893	TimberWest
Koksilah Lower	CWHxm1	48.63364	-123.772	GIS_ID_Link38894	TimberWest
Koksilah Lower	CWHxm1	48.63264	-123.76741	GIS_ID_Link38895	TimberWest
Nixon	CWHxm2	48.89014	-124.40382	GIS_ID_Link38896	TimberWest
Nixon	CWHxm2	48.89158	-124.40719	GIS_ID_Link38897	TimberWest
Nixon	CWHxm2	48.89156	-124.40402	GIS_ID_Link38898	TimberWest
Nixon	CWHxm2	48.8921	-124.406	GIS_ID_Link38899	TimberWest
Nixon	CWHxm2	48.89053	-124.40497	GIS_ID_Link38900	TimberWest
Nixon	CWHxm2	48.89047	-124.40329	GIS_ID_Link38901	TimberWest
Nixon	CWHxm2	48.89275	-124.40651	GIS_ID_Link38902	TimberWest
Nixon	CWHxm2	48.89248	-124.40723	GIS_ID_Link38903	TimberWest
Nixon	CWHxm2	48.89118	-124.40649	GIS_ID_Link38904	TimberWest
Nixon	CWHxm2	48.89166	-124.40504	GIS_ID_Link38905	TimberWest
Cottonwood	CWHxm2	48.90904	-124.22174	GIS_ID_Link38906	TimberWest
Cottonwood	CWHxm2	48.90918	-124.22055	GIS_ID_Link38907	TimberWest
Cottonwood	CWHxm2	48.90922	-124.2217	GIS_ID_Link38908	TimberWest
Cottonwood	CWHxm2	48.90921	-124.22149	GIS_ID_Link38909	TimberWest
Cottonwood	CWHxm2	48.90892	-124.22157	GIS_ID_Link38910	TimberWest

Location (Basin)	Biogeo Zone (BGC_LABEL)	Latitude	Longitude	GIS_ID	Ownership
Cottonwood	CWHxm2	48.90919	-124.22161	GIS_ID_Link38911	TimberWest
Cowichan Lake	CWHmm2	48.90323	-124.27001	GIS_ID_Link38912	TimberWest
Cowichan Lake	CWHmm2	48.90311	-124.2692	GIS_ID_Link38913	TimberWest
Cowichan Lake	CWHmm2	48.90328	-124.26946	GIS_ID_Link38914	TimberWest
Cowichan Lake	CWHxm2	48.90034	-124.27059	GIS_ID_Link38915	TimberWest
Cowichan Lake	CWHxm2	48.90053	-124.26938	GIS_ID_Link38916	TimberWest
Cowichan Lake	CWHxm2	48.90156	-124.26993	GIS_ID_Link38917	TimberWest
Cowichan Lake	CWHxm2	48.90252	-124.26957	GIS_ID_Link38918	TimberWest
Cowichan Lake	CWHmm2	48.90292	-124.26953	GIS_ID_Link38919	TimberWest
Cowichan Lake	CWHxm2	48.90249	-124.27029	GIS_ID_Link38920	TimberWest
Cowichan Lake	CWHxm2	48.90285	-124.27051	GIS_ID_Link38921	TimberWest
Shaw	CWHxm2	48.95061	-124.38945	GIS_ID_Link38922	TimberWest
Shaw	CWHxm2	48.94783	-124.38942	GIS_ID_Link38923	TimberWest
Shaw	CWHxm2	48.94978	-124.38896	GIS_ID_Link38924	TimberWest
Shaw	CWHxm2	48.95119	-124.38911	GIS_ID_Link38925	TimberWest
Shaw	CWHxm2	48.9513	-124.38892	GIS_ID_Link38926	TimberWest
Shaw	CWHxm2	48.9487	-124.389	GIS_ID_Link38927	TimberWest
Cottonwood	CWHxm2	48.90731	-124.2404	GIS_ID_Link38928	TimberWest
Nixon	CWHxm2	48.88513	-124.44271	GIS_ID_Link38929	TimberWest
Nixon	CWHxm2	48.88521	-124.44273	GIS_ID_Link38930	TimberWest
Nixon	CWHxm2	48.88596	-124.4414	GIS_ID_Link38931	TimberWest
Nixon	CWHxm2	48.88473	-124.44307	GIS_ID_Link38932	TimberWest
Nixon	CWHxm2	48.88628	-124.44307	GIS_ID_Link38933	TimberWest
Nixon	CWHxm2	48.88581	-124.44216	GIS_ID_Link38934	TimberWest
Nixon	CWHxm2	48.88591	-124.44159	GIS_ID_Link38935	TimberWest
Nixon	CWHxm2	48.88531	-124.44264	GIS_ID_Link38936	TimberWest
Nixon	CWHxm2	48.88623	-124.44252	GIS_ID_Link38937	TimberWest
Quinsam Iron	CWHxm2	49.89068	-125.46392	GIS_ID_Link38938	TimberWest
Quinsam Iron	CWHxm2	49.89039	-125.46428	GIS_ID_Link38939	TimberWest
Sooke River	CWHxm2	48.42444	-123.79425	GIS_ID_Link38940	TimberWest
Sooke River	CWHxm2	48.42522	-123.7937	GIS_ID_Link38941	TimberWest
Sooke River	CWHxm2	48.4237	-123.79468	GIS_ID_Link38942	TimberWest
Muir	CWHxm2	48.43777	-123.82456	GIS_ID_Link38943	TimberWest
Muir	CWHxm2	48.43758	-123.82571	GIS_ID_Link38944	TimberWest
Muir	CWHxm2	48.43628	-123.82596	GIS_ID_Link38945	TimberWest
Muir	CWHxm2	48.43737	-123.82566	GIS_ID_Link38946	TimberWest
Muir	CWHxm2	48.43785	-123.82463	GIS_ID_Link38947	TimberWest
Nixon	CWHmm2	48.83668	-124.418	GIS_ID_Link38948	TimberWest
Nixon	CWHmm2	48.83458	-124.41687	GIS_ID_Link38949	TimberWest
Nixon	CWHmm2	48.83676	-124.41479	GIS_ID_Link38950	TimberWest
Nixon	CWHmm2	48.83605	-124.4163	GIS_ID_Link38951	TimberWest
Nixon	CWHmm2	48.83635	-124.41375	GIS_ID_Link38952	TimberWest
Nixon	CWHmm2	48.83634	-124.41334	GIS_ID_Link38953	TimberWest
Nixon	CWHmm2	48.83654	-124.41376	GIS_ID_Link38954	TimberWest
Muir	CWHmm1	48.47627	-123.92326	GIS_ID_Link38955	TimberWest
Muir	CWHxm2	48.43904	-123.83366	GIS_ID_Link38956	TimberWest
Muir	CWHxm2	48.44056	-123.8347	GIS_ID_Link38957	TimberWest
Muir	CWHxm2	48.45364	-123.90536	GIS_ID_Link38958	TimberWest
Muir	CWHxm2	48.45342	-123.9052	GIS_ID_Link38959	TimberWest
Muir	CWHxm2	48.45451	-123.90623	GIS_ID_Link38960	TimberWest
Muir	CWHxm2	48.45285	-123.90396	GIS_ID_Link38961	TimberWest

Location (Basin)	Biogeo Zone (BGC_LABEL)	Latitude	Longitude	GIS_ID	Ownership
Muir	CWHxm2	48.45294	-123.90397	GIS_ID_Link38962	TimberWest
Muir	CWHxm2	48.45435	-123.90614	GIS_ID_Link38963	TimberWest
Muir	CWHxm2	48.45361	-123.9054	GIS_ID_Link38964	TimberWest
Quinsam River	CWHmm2	49.90442	-125.56234	GIS_ID_Link38965	TimberWest
Koksilah Lower	CWHxm1	48.63109	-123.77761	GIS_ID_Link38966	TimberWest
Koksilah Lower	CWHxm1	48.63124	-123.77815	GIS_ID_Link38967	TimberWest
Koksilah Lower	CWHxm1	48.63099	-123.77811	GIS_ID_Link38968	TimberWest
Koksilah Lower	CWHxm1	48.63264	-123.77477	GIS_ID_Link38969	TimberWest
Koksilah Lower	CWHxm1	48.63163	-123.77797	GIS_ID_Link38970	TimberWest
Koksilah Lower	CWHxm1	48.63165	-123.77614	GIS_ID_Link38971	TimberWest
Koksilah Lower	CWHxm1	48.63112	-123.77795	GIS_ID_Link38972	TimberWest
Koksilah Lower	CWHxm1	48.63183	-123.77638	GIS_ID_Link38973	TimberWest
Muir	CWHxm2	48.44419	-123.82475	GIS_ID_Link38974	TimberWest
Muir	CWHxm2	48.44779	-123.82376	GIS_ID_Link38975	TimberWest
Muir	CWHxm2	48.44607	-123.82386	GIS_ID_Link38976	TimberWest
Muir	CWHxm2	48.44678	-123.8234	GIS_ID_Link38977	TimberWest
Nixon	CWHxm2	48.88691	-124.4407	GIS_ID_Link38978	TimberWest
Nixon	CWHxm2	48.88759	-124.44235	GIS_ID_Link38979	TimberWest
Nixon	CWHxm2	48.88831	-124.44268	GIS_ID_Link38980	TimberWest
Nixon	CWHxm2	48.88754	-124.44146	GIS_ID_Link38981	TimberWest
Nixon	CWHxm2	48.88699	-124.44097	GIS_ID_Link38982	TimberWest
Nixon	CWHxm2	48.88785	-124.44248	GIS_ID_Link38983	TimberWest
Nixon	CWHxm2	48.8881	-124.4436	GIS_ID_Link38984	TimberWest
Nixon	CWHxm2	48.8848	-124.4429	GIS_ID_Link38985	TimberWest
Nixon	CWHxm2	48.88588	-124.44135	GIS_ID_Link38986	TimberWest
Nixon	CWHxm2	48.88534	-124.4421	GIS_ID_Link38987	TimberWest
Nixon	CWHxm2	48.88508	-124.44153	GIS_ID_Link38988	TimberWest
Nixon	CWHxm2	48.88542	-124.44187	GIS_ID_Link38989	TimberWest
Cottonwood	MHmm1	48.94454	-124.26345	GIS_ID_Link38990	TimberWest
Quinsam River	CWHxm1	49.98728	-125.40763	GIS_ID_Link38991	TimberWest
Quinsam River	CWHxm1	49.98834	-125.40817	GIS_ID_Link38992	TimberWest
Quinsam River	CWHxm1	49.98719	-125.40606	GIS_ID_Link38993	TimberWest
Nixon	CWHmm2	48.83703	-124.41395	GIS_ID_Link38994	TimberWest
Shaw	CWHvm1	48.97097	-124.40619	GIS_ID_Link38995	TimberWest
Shaw	CWHvm1	48.97018	-124.40481	GIS_ID_Link38996	TimberWest
Shaw	CWHvm1	48.9707	-124.40493	GIS_ID_Link38997	TimberWest
Shaw	CWHvm1	48.97025	-124.40517	GIS_ID_Link38998	TimberWest
Nixon	CWHxm2	48.88844	-124.44391	GIS_ID_Link38999	TimberWest
Mckay	CWHxm2	48.94769	-124.29877	GIS_ID_Link39000	TimberWest
Mckay	CWHxm2	48.94583	-124.30151	GIS_ID_Link39001	TimberWest
Shaw	CWHvm1	48.96961	-124.40331	GIS_ID_Link39002	TimberWest
Shaw	CWHvm1	48.96976	-124.40532	GIS_ID_Link39003	TimberWest
Shaw	CWHvm1	48.96968	-124.40341	GIS_ID_Link39004	TimberWest
Shaw	CWHvm1	48.96977	-124.40609	GIS_ID_Link39005	TimberWest
Jordan Lower	CWHmm1	48.48642	-123.98434	GIS_ID_Link39006	TimberWest
Shaw	CWHvm1	48.98644	-124.45129	GIS_ID_Link39007	TimberWest
Shaw	CWHvm1	48.98467	-124.45074	GIS_ID_Link39008	TimberWest
Shaw	CWHvm1	48.98685	-124.45211	GIS_ID_Link39009	TimberWest
Shaw	CWHvm1	48.98553	-124.45123	GIS_ID_Link39010	TimberWest
Shaw	CWHvm1	48.98608	-124.45177	GIS_ID_Link39011	TimberWest
Shaw	CWHvm1	48.98659	-124.45139	GIS_ID_Link39012	TimberWest

Location (Basin)	Biogeo Zone (BGC_LABEL)	Latitude	Longitude	GIS_ID	Ownership
Shaw	CWHvm1	48.98516	-124.45067	GIS_ID_Link39013	TimberWest
Shaw	CWHvm1	48.98541	-124.45211	GIS_ID_Link39014	TimberWest
Shaw	CWHvm1	48.98494	-124.45121	GIS_ID_Link39015	TimberWest
Shaw	CWHvm1	48.98648	-124.45176	GIS_ID_Link39016	TimberWest
Hawkins Creek	CWHmm2	49.83586	-125.56971	GIS_ID_Link39017	TimberWest
Hawkins Creek	CWHmm2	49.83548	-125.5673	GIS_ID_Link39018	TimberWest
Hawkins Creek	CWHmm2	49.83754	-125.56764	GIS_ID_Link39019	TimberWest
Hawkins Creek	CWHmm2	49.8382	-125.56648	GIS_ID_Link39020	TimberWest
Hawkins Creek	CWHmm2	49.83651	-125.56709	GIS_ID_Link39021	TimberWest
Hawkins Creek	MHmm1	49.81716	-125.53646	GIS_ID_Link39022	TimberWest
Hawkins Creek	MHmm1	49.81709	-125.53562	GIS_ID_Link39023	TimberWest
Hawkins Creek	MHmm1	49.8179	-125.53493	GIS_ID_Link39024	TimberWest
Hawkins Creek	MHmm1	49.81792	-125.53633	GIS_ID_Link39025	TimberWest
Hawkins Creek	MHmm1	49.81614	-125.53804	GIS_ID_Link39026	TimberWest
Hawkins Creek	MHmm1	49.81598	-125.53719	GIS_ID_Link39027	TimberWest
Hawkins Creek	MHmm1	49.81461	-125.53871	GIS_ID_Link39028	TimberWest
Hawkins Creek	MHmm1	49.81538	-125.53796	GIS_ID_Link39029	TimberWest
Hawkins Creek	MHmm1	49.81758	-125.53572	GIS_ID_Link39030	TimberWest
Hawkins Creek	MHmm1	49.81713	-125.53685	GIS_ID_Link39031	TimberWest
Hawkins Creek	MHmm1	49.81504	-125.53887	GIS_ID_Link39032	TimberWest
Hawkins Creek	MHmm1	49.81548	-125.53794	GIS_ID_Link39033	TimberWest
Hawkins Creek	MHmm1	49.81619	-125.53793	GIS_ID_Link39034	TimberWest
Hawkins Creek	CWHmm2	49.83502	-125.57058	GIS_ID_Link39035	TimberWest
Quinsam River	CWHxm2	49.88317	-125.57597	GIS_ID_Link39036	TimberWest
Quinsam River	CWHxm2	49.88221	-125.57627	GIS_ID_Link39037	TimberWest
Quinsam River	CWHxm2	49.88271	-125.57609	GIS_ID_Link39038	TimberWest
Quinsam River	CWHxm2	49.88265	-125.57642	GIS_ID_Link39039	TimberWest
Quinsam River	CWHxm2	49.88252	-125.57609	GIS_ID_Link39040	TimberWest
Shaw	CWHvm2	48.96152	-124.43758	GIS_ID_Link39041	TimberWest
Shaw	CWHvm2	48.96122	-124.43805	GIS_ID_Link39042	TimberWest
Shaw	CWHvm2	48.96112	-124.43734	GIS_ID_Link39043	TimberWest
Shaw	CWHvm2	48.96176	-124.43655	GIS_ID_Link39044	TimberWest
Shaw	CWHvm2	48.96105	-124.43646	GIS_ID_Link39045	TimberWest
Shaw	CWHvm2	48.96133	-124.4364	GIS_ID_Link39046	TimberWest
Shaw	CWHvm2	48.96127	-124.4369	GIS_ID_Link39047	TimberWest
Shaw	CWHvm2	48.96043	-124.43742	GIS_ID_Link39048	TimberWest
Shaw	CWHvm2	48.95974	-124.43832	GIS_ID_Link39049	TimberWest
Shaw	CWHvm2	48.96104	-124.43671	GIS_ID_Link39050	TimberWest
Shaw	CWHvm2	48.96121	-124.4375	GIS_ID_Link39051	TimberWest
Shaw	CWHvm2	48.96104	-124.43829	GIS_ID_Link39052	TimberWest
Shaw	CWHvm2	48.96143	-124.43647	GIS_ID_Link39053	TimberWest
Shaw	CWHvm2	48.96147	-124.43747	GIS_ID_Link39054	TimberWest
Shaw	CWHvm2	48.96153	-124.43593	GIS_ID_Link39055	TimberWest
Shaw	CWHvm2	48.96134	-124.43772	GIS_ID_Link39056	TimberWest
Shaw	CWHvm2	48.96122	-124.43645	GIS_ID_Link39057	TimberWest
Shaw	CWHvm2	48.96117	-124.43794	GIS_ID_Link39058	TimberWest
Shaw	CWHvm2	48.96088	-124.43707	GIS_ID_Link39059	TimberWest
Shaw	CWHvm2	48.96108	-124.43806	GIS_ID_Link39060	TimberWest
Shaw	CWHvm2	48.96121	-124.43663	GIS_ID_Link39061	TimberWest
Shaw	CWHvm2	48.96149	-124.43872	GIS_ID_Link39062	TimberWest
Mckay	CWHmm2	48.96136	-124.2819	GIS_ID_Link39063	TimberWest

Location (Basin)	Biogeo Zone (BGC_LABEL)	Latitude	Longitude	GIS_ID	Ownership
Campbell Upper	MHmm1	49.74743	-125.54047	GIS_ID_Link39064	TimberWest
Campbell Upper	MHmm1	49.747	-125.53926	GIS_ID_Link39065	TimberWest
Campbell Upper	MHmm1	49.74742	-125.54015	GIS_ID_Link39066	TimberWest
Campbell Upper	MHmm1	49.74789	-125.54148	GIS_ID_Link39067	TimberWest
Campbell Upper	MHmm1	49.74683	-125.53947	GIS_ID_Link39068	TimberWest
Campbell Upper	MHmm1	49.7471	-125.53992	GIS_ID_Link39069	TimberWest
Campbell Upper	MHmm1	49.74724	-125.54013	GIS_ID_Link39070	TimberWest
Campbell Upper	MHmm1	49.74707	-125.54167	GIS_ID_Link39071	TimberWest
Campbell Upper	MHmm1	49.74731	-125.54087	GIS_ID_Link39072	TimberWest
Campbell Upper	MHmm1	49.74773	-125.5409	GIS_ID_Link39073	TimberWest
Campbell Upper	MHmm1	49.74747	-125.54185	GIS_ID_Link39074	TimberWest
Campbell Upper	MHmm1	49.74718	-125.53983	GIS_ID_Link39075	TimberWest
Shaw	CWHmm2	49.01394	-124.42343	GIS_ID_Link39076	TimberWest
Shaw	CWHmm2	49.01388	-124.42404	GIS_ID_Link39077	TimberWest
Shaw	CWHmm2	49.01342	-124.42253	GIS_ID_Link39078	TimberWest
Shaw	CWHmm2	49.01293	-124.42189	GIS_ID_Link39079	TimberWest
Shaw	CWHmm2	49.01384	-124.42361	GIS_ID_Link39080	TimberWest
Shaw	CWHmm2	49.01394	-124.42422	GIS_ID_Link39081	TimberWest
Koksilah Upper	CWHmm1	48.66724	-123.87728	GIS_ID_Link39082	TimberWest
Koksilah Upper	CWHmm1	48.66682	-123.88087	GIS_ID_Link39083	TimberWest
Koksilah Upper	CWHmm1	48.66734	-123.8821	GIS_ID_Link39084	TimberWest
Koksilah Upper	CWHmm1	48.66715	-123.8814	GIS_ID_Link39085	TimberWest
Koksilah Upper	CWHmm1	48.66694	-123.87755	GIS_ID_Link39086	TimberWest
Koksilah Upper	CWHmm1	48.66611	-123.87562	GIS_ID_Link39087	TimberWest
Koksilah Upper	CWHmm1	48.66619	-123.87613	GIS_ID_Link39088	TimberWest
Koksilah Upper	CWHmm1	48.66663	-123.8767	GIS_ID_Link39089	TimberWest
Koksilah Upper	CWHmm1	48.66293	-123.87192	GIS_ID_Link39090	TimberWest
Koksilah Upper	CWHmm1	48.65972	-123.86955	GIS_ID_Link39091	TimberWest
Koksilah Upper	CWHmm1	48.66276	-123.87184	GIS_ID_Link39092	TimberWest
Koksilah Upper	CWHmm1	48.65657	-123.86668	GIS_ID_Link39093	TimberWest
Koksilah Upper	CWHmm1	48.66671	-123.87951	GIS_ID_Link39094	TimberWest
Koksilah Upper	CWHmm1	48.66129	-123.87077	GIS_ID_Link39095	TimberWest
Koksilah Upper	CWHmm1	48.66016	-123.87002	GIS_ID_Link39096	TimberWest
Koksilah Upper	CWHmm1	48.66196	-123.87125	GIS_ID_Link39097	TimberWest
Koksilah Upper	CWHmm1	48.66671	-123.88019	GIS_ID_Link39098	TimberWest
Koksilah Upper	CWHmm1	48.66442	-123.8721	GIS_ID_Link39099	TimberWest
Koksilah Upper	CWHmm1	48.65687	-123.86758	GIS_ID_Link39100	TimberWest
Koksilah Upper	CWHmm1	48.65809	-123.86817	GIS_ID_Link39101	TimberWest
Koksilah Upper	CWHmm1	48.66652	-123.87608	GIS_ID_Link39102	TimberWest
Koksilah Upper	CWHmm1	48.66645	-123.87585	GIS_ID_Link39103	TimberWest
Koksilah Upper	CWHmm1	48.66545	-123.87287	GIS_ID_Link39104	TimberWest
Koksilah Upper	CWHmm1	48.66528	-123.87182	GIS_ID_Link39105	TimberWest
Koksilah Upper	CWHmm1	48.66445	-123.8716	GIS_ID_Link39106	TimberWest
Koksilah Upper	CWHmm1	48.66713	-123.87646	GIS_ID_Link39107	TimberWest
Koksilah Upper	CWHmm1	48.66539	-123.87193	GIS_ID_Link39108	TimberWest
Koksilah Upper	CWHmm1	48.66563	-123.87224	GIS_ID_Link39109	TimberWest
Koksilah Upper	CWHmm1	48.66576	-123.87246	GIS_ID_Link39110	TimberWest
Koksilah Upper	CWHmm1	48.6659	-123.8727	GIS_ID_Link39111	TimberWest
Koksilah Upper	CWHmm1	48.6667	-123.87619	GIS_ID_Link39112	TimberWest
Koksilah Upper	CWHmm1	48.66707	-123.87886	GIS_ID_Link39113	TimberWest
Koksilah Upper	CWHmm1	48.66666	-123.87635	GIS_ID_Link39114	TimberWest

Location (Basin)	Biogeo Zone (BGC_LABEL)	Latitude	Longitude	GIS_ID	Ownership
Koksilah Upper	CWHmm1	48.66081	-123.86962	GIS_ID_Link39115	TimberWest
Koksilah Upper	CWHmm1	48.66584	-123.8739	GIS_ID_Link39116	TimberWest
Koksilah Upper	CWHmm1	48.65779	-123.86793	GIS_ID_Link39117	TimberWest
Koksilah Upper	CWHmm1	48.66698	-123.88103	GIS_ID_Link39118	TimberWest
Koksilah Upper	CWHmm1	48.66674	-123.88064	GIS_ID_Link39119	TimberWest
Koksilah Upper	CWHmm1	48.65734	-123.86792	GIS_ID_Link39120	TimberWest
Koksilah Upper	CWHmm1	48.66732	-123.88167	GIS_ID_Link39121	TimberWest
Koksilah Upper	CWHmm1	48.66286	-123.87189	GIS_ID_Link39122	TimberWest
Koksilah Upper	CWHmm1	48.65978	-123.86962	GIS_ID_Link39123	TimberWest
Koksilah Upper	CWHmm1	48.6607	-123.87052	GIS_ID_Link39124	TimberWest
Koksilah Upper	CWHmm1	48.66168	-123.87105	GIS_ID_Link39125	TimberWest
Koksilah Upper	CWHmm1	48.6667	-123.87976	GIS_ID_Link39126	TimberWest
Koksilah Upper	CWHmm1	48.6674	-123.87917	GIS_ID_Link39127	TimberWest
Koksilah Upper	CWHmm1	48.66729	-123.87948	GIS_ID_Link39128	TimberWest
Koksilah Upper	CWHmm1	48.66732	-123.87938	GIS_ID_Link39129	TimberWest
Nixon	CWHmm2	48.84921	-124.41382	GIS_ID_Link39130	TimberWest
Campbell Upper	MHmm1	49.7799	-125.57425	GIS_ID_Link39131	TimberWest
Campbell Upper	MHmm1	49.77934	-125.57406	GIS_ID_Link39132	TimberWest
Campbell Upper	MHmm1	49.77975	-125.5742	GIS_ID_Link39133	TimberWest
Mckay	CWHxm2	48.92263	-124.29854	GIS_ID_Link39134	TimberWest
Shaw	CWHxm2	48.96432	-124.38608	GIS_ID_Link39135	TimberWest
Shaw	CWHxm2	48.96438	-124.38524	GIS_ID_Link39136	TimberWest
Shaw	CWHxm2	48.9646	-124.38506	GIS_ID_Link39137	TimberWest
Shaw	CWHxm2	48.96438	-124.38692	GIS_ID_Link39138	TimberWest
Shaw	CWHxm2	48.96467	-124.38644	GIS_ID_Link39139	TimberWest
Shaw	CWHxm2	48.96466	-124.38569	GIS_ID_Link39140	TimberWest
Shaw	CWHxm2	48.96446	-124.38477	GIS_ID_Link39141	TimberWest
Shaw	CWHxm2	48.96483	-124.38443	GIS_ID_Link39142	TimberWest
Shaw	CWHxm2	48.9654	-124.38444	GIS_ID_Link39143	TimberWest
Shaw	CWHxm2	48.96591	-124.38465	GIS_ID_Link39144	TimberWest
Shaw	CWHxm2	48.96432	-124.38594	GIS_ID_Link39145	TimberWest
Shaw	CWHxm2	48.96442	-124.38488	GIS_ID_Link39146	TimberWest
Shaw	CWHxm2	48.9647	-124.38613	GIS_ID_Link39147	TimberWest
Shaw	CWHxm2	48.96454	-124.38473	GIS_ID_Link39148	TimberWest
Shaw	CWHxm2	48.96591	-124.38411	GIS_ID_Link39149	TimberWest
Shaw	CWHxm2	48.96474	-124.38536	GIS_ID_Link39150	TimberWest
Campbell Upper	CWHmm2	49.74153	-125.5516	GIS_ID_Link39151	TimberWest
Campbell Upper	CWHmm2	49.74063	-125.55163	GIS_ID_Link39152	TimberWest
Campbell Upper	CWHmm2	49.74133	-125.55157	GIS_ID_Link39153	TimberWest
Nixon	CWHxm2	48.85939	-124.43736	GIS_ID_Link39154	TimberWest
Koksilah Middle	CWHmm1	48.63125	-123.86868	GIS_ID_Link39155	TimberWest
Koksilah Middle	CWHmm1	48.63109	-123.86847	GIS_ID_Link39156	TimberWest
Koksilah Middle	CWHmm1	48.63108	-123.86994	GIS_ID_Link39157	TimberWest
Koksilah Middle	CWHmm1	48.63153	-123.86939	GIS_ID_Link39158	TimberWest
Koksilah Middle	CWHmm1	48.63138	-123.86833	GIS_ID_Link39159	TimberWest
Koksilah Middle	CWHmm1	48.631	-123.86996	GIS_ID_Link39160	TimberWest
Koksilah Middle	CWHmm1	48.63125	-123.86922	GIS_ID_Link39161	TimberWest
Koksilah Middle	CWHmm1	48.63095	-123.86853	GIS_ID_Link39162	TimberWest
Koksilah Middle	CWHmm1	48.63135	-123.86925	GIS_ID_Link39163	TimberWest
Campbell Upper	CWHmm2	49.77845	-125.57521	GIS_ID_Link39164	TimberWest
Campbell Upper	MHmm1	49.77843	-125.57442	GIS_ID_Link39165	TimberWest

Location (Basin)	Biogeo Zone (BGC_LABEL)	Latitude	Longitude	GIS_ID	Ownership
Campbell Upper	MHmm1	49.77843	-125.57397	GIS_ID_Link39166	TimberWest
Campbell Upper	MHmm1	49.77847	-125.57426	GIS_ID_Link39167	TimberWest
Campbell Upper	MHmm1	49.7787	-125.57457	GIS_ID_Link39168	TimberWest
Koksilah Middle	CWHxm2	48.64006	-123.81494	GIS_ID_Link39169	TimberWest
Koksilah Middle	CWHxm2	48.64052	-123.81655	GIS_ID_Link39170	TimberWest
Koksilah Middle	CWHxm2	48.64022	-123.81553	GIS_ID_Link39171	TimberWest
Koksilah Middle	CWHmm1	48.64064	-123.8957	GIS_ID_Link39172	TimberWest
Koksilah Middle	CWHmm1	48.63916	-123.89457	GIS_ID_Link39173	TimberWest
Koksilah Middle	CWHmm1	48.64048	-123.89496	GIS_ID_Link39174	TimberWest
Koksilah Middle	CWHmm1	48.64032	-123.89619	GIS_ID_Link39175	TimberWest
Koksilah Middle	CWHmm1	48.638	-123.89637	GIS_ID_Link39176	TimberWest
Koksilah Middle	CWHmm1	48.63813	-123.89536	GIS_ID_Link39177	TimberWest
Koksilah Middle	CWHmm1	48.63849	-123.89631	GIS_ID_Link39178	TimberWest
Koksilah Middle	CWHmm1	48.63947	-123.89567	GIS_ID_Link39179	TimberWest
Koksilah Middle	CWHmm1	48.63892	-123.89906	GIS_ID_Link39180	TimberWest
Koksilah Middle	CWHmm1	48.63772	-123.89824	GIS_ID_Link39181	TimberWest
Koksilah Middle	CWHmm1	48.63819	-123.89825	GIS_ID_Link39182	TimberWest
Koksilah Middle	CWHmm1	48.63805	-123.89576	GIS_ID_Link39183	TimberWest
Koksilah Middle	CWHmm1	48.63773	-123.89805	GIS_ID_Link39184	TimberWest
Koksilah Middle	CWHmm1	48.63826	-123.8956	GIS_ID_Link39185	TimberWest
Koksilah Middle	CWHmm1	48.63783	-123.89808	GIS_ID_Link39186	TimberWest
Koksilah Middle	CWHmm1	48.64048	-123.89595	GIS_ID_Link39187	TimberWest
Koksilah Middle	CWHmm1	48.63909	-123.89491	GIS_ID_Link39188	TimberWest
Koksilah Middle	CWHmm1	48.63959	-123.89541	GIS_ID_Link39189	TimberWest
Koksilah Middle	CWHmm1	48.63847	-123.89963	GIS_ID_Link39190	TimberWest
Koksilah Middle	CWHmm1	48.63863	-123.89584	GIS_ID_Link39191	TimberWest
Koksilah Middle	CWHmm1	48.63819	-123.89894	GIS_ID_Link39192	TimberWest
Koksilah Middle	CWHmm1	48.63814	-123.89892	GIS_ID_Link39193	TimberWest
Koksilah Middle	CWHmm1	48.63669	-123.89646	GIS_ID_Link39194	TimberWest
Koksilah Middle	CWHmm1	48.63876	-123.88574	GIS_ID_Link39195	TimberWest
Koksilah Middle	CWHmm1	48.63842	-123.88727	GIS_ID_Link39196	TimberWest
Koksilah Middle	CWHmm1	48.6384	-123.8868	GIS_ID_Link39197	TimberWest
Koksilah Middle	CWHmm1	48.63885	-123.8884	GIS_ID_Link39198	TimberWest
Koksilah Middle	CWHmm1	48.63845	-123.88822	GIS_ID_Link39199	TimberWest
Koksilah Middle	CWHmm1	48.63836	-123.88899	GIS_ID_Link39200	TimberWest
Koksilah Middle	CWHmm1	48.63885	-123.89083	GIS_ID_Link39201	TimberWest
Koksilah Middle	CWHmm1	48.63844	-123.89217	GIS_ID_Link39202	TimberWest
Koksilah Middle	CWHmm1	48.63795	-123.89494	GIS_ID_Link39203	TimberWest
Koksilah Middle	CWHmm1	48.63844	-123.89146	GIS_ID_Link39204	TimberWest
Koksilah Middle	CWHmm1	48.63812	-123.89214	GIS_ID_Link39205	TimberWest
Koksilah Middle	CWHmm1	48.63808	-123.89281	GIS_ID_Link39206	TimberWest
Koksilah Middle	CWHmm1	48.63866	-123.89002	GIS_ID_Link39207	TimberWest
Koksilah Middle	CWHmm1	48.63797	-123.8945	GIS_ID_Link39208	TimberWest
Koksilah Middle	CWHmm1	48.63792	-123.89503	GIS_ID_Link39209	TimberWest
Koksilah Middle	CWHmm1	48.6376	-123.89745	GIS_ID_Link39210	TimberWest
Koksilah Middle	CWHmm1	48.63741	-123.89586	GIS_ID_Link39211	TimberWest
Koksilah Middle	CWHmm1	48.63874	-123.88491	GIS_ID_Link39212	TimberWest
Koksilah Middle	CWHmm1	48.63873	-123.88716	GIS_ID_Link39213	TimberWest
Koksilah Middle	CWHmm1	48.63871	-123.8862	GIS_ID_Link39214	TimberWest
Koksilah Middle	CWHmm1	48.63795	-123.89524	GIS_ID_Link39215	TimberWest
Koksilah Middle	CWHmm1	48.63796	-123.89469	GIS_ID_Link39216	TimberWest

Location (Basin)	Biogeo Zone (BGC_LABEL)	Latitude	Longitude	GIS_ID	Ownership
Koksilah Middle	CWHmm1	48.63768	-123.89724	GIS_ID_Link39217	TimberWest
Koksilah Middle	CWHmm1	48.63871	-123.88784	GIS_ID_Link39218	TimberWest
Koksilah Middle	CWHmm1	48.63883	-123.88751	GIS_ID_Link39219	TimberWest
Koksilah Middle	CWHmm1	48.63887	-123.8893	GIS_ID_Link39220	TimberWest
Koksilah Middle	CWHmm1	48.6388	-123.88851	GIS_ID_Link39221	TimberWest
Koksilah Middle	CWHmm1	48.63862	-123.89145	GIS_ID_Link39222	TimberWest
Koksilah Middle	CWHmm1	48.63855	-123.89298	GIS_ID_Link39223	TimberWest
Koksilah Middle	CWHmm1	48.63787	-123.89627	GIS_ID_Link39224	TimberWest
Koksilah Middle	CWHmm1	48.63763	-123.89731	GIS_ID_Link39225	TimberWest
Koksilah Middle	CWHmm1	48.638	-123.89452	GIS_ID_Link39226	TimberWest
Koksilah Middle	CWHmm1	48.63842	-123.89348	GIS_ID_Link39227	TimberWest
Koksilah Middle	CWHmm1	48.63861	-123.88726	GIS_ID_Link39228	TimberWest
Koksilah Middle	CWHmm1	48.63861	-123.88614	GIS_ID_Link39229	TimberWest
Koksilah Middle	CWHmm1	48.63793	-123.89565	GIS_ID_Link39230	TimberWest
Koksilah Middle	CWHmm1	48.63871	-123.88814	GIS_ID_Link39231	TimberWest
Koksilah Middle	CWHmm1	48.63864	-123.89092	GIS_ID_Link39232	TimberWest
Koksilah Middle	CWHmm1	48.63788	-123.89563	GIS_ID_Link39233	TimberWest
Koksilah Middle	CWHmm1	48.63844	-123.88898	GIS_ID_Link39234	TimberWest
Koksilah Middle	CWHmm1	48.63841	-123.88907	GIS_ID_Link39235	TimberWest
Koksilah Middle	CWHmm1	48.63811	-123.89246	GIS_ID_Link39236	TimberWest
Koksilah Upper	CWHmm1	48.66713	-123.87318	GIS_ID_Link39237	TimberWest
Koksilah Upper	CWHmm1	48.66628	-123.87253	GIS_ID_Link39238	TimberWest
Koksilah Upper	CWHmm1	48.66586	-123.87127	GIS_ID_Link39239	TimberWest
Koksilah Upper	CWHmm1	48.66613	-123.87295	GIS_ID_Link39240	TimberWest
Koksilah Upper	CWHmm1	48.66647	-123.87186	GIS_ID_Link39241	TimberWest
Koksilah Upper	CWHmm1	48.66679	-123.87189	GIS_ID_Link39242	TimberWest
Koksilah Upper	CWHmm1	48.66668	-123.87147	GIS_ID_Link39243	TimberWest
Koksilah Upper	CWHmm1	48.66672	-123.87135	GIS_ID_Link39244	TimberWest
Koksilah Upper	CWHmm1	48.66666	-123.87208	GIS_ID_Link39245	TimberWest
Koksilah Upper	CWHmm1	48.66792	-123.87169	GIS_ID_Link39246	TimberWest
Koksilah Upper	CWHmm1	48.66663	-123.87494	GIS_ID_Link39247	TimberWest
Koksilah Upper	CWHmm1	48.66726	-123.87174	GIS_ID_Link39248	TimberWest
Koksilah Upper	CWHmm1	48.66767	-123.87161	GIS_ID_Link39249	TimberWest
Koksilah Upper	CWHmm1	48.66623	-123.87374	GIS_ID_Link39250	TimberWest
Koksilah Upper	CWHmm1	48.66666	-123.87124	GIS_ID_Link39251	TimberWest
Koksilah Upper	CWHmm1	48.6667	-123.87224	GIS_ID_Link39252	TimberWest
Cottonwood	CWHxm2	48.89301	-124.25227	GIS_ID_Link39253	TimberWest
Muir	CWHxm2	48.44528	-123.86736	GIS_ID_Link39254	TimberWest
Muir	CWHxm2	48.44526	-123.86821	GIS_ID_Link39255	TimberWest
Muir	CWHxm2	48.44552	-123.86778	GIS_ID_Link39256	TimberWest
Muir	CWHxm2	48.44526	-123.86771	GIS_ID_Link39257	TimberWest
Muir	CWHxm2	48.44536	-123.86796	GIS_ID_Link39258	TimberWest
Muir	CWHxm2	48.44527	-123.86752	GIS_ID_Link39259	TimberWest
Muir	CWHxm2	48.44559	-123.86767	GIS_ID_Link39260	TimberWest
Muir	CWHxm2	48.44517	-123.86777	GIS_ID_Link39261	TimberWest
Koksilah Middle	CWHmm1	48.63876	-123.88484	GIS_ID_Link39262	TimberWest
Campbell Baikie	CWHmm2	49.84791	-125.65587	GIS_ID_Link39263	TimberWest
Campbell Baikie	CWHmm1	49.86899	-125.70569	GIS_ID_Link39264	TimberWest
Campbell Baikie	MHmm1	49.84051	-125.65945	GIS_ID_Link39265	TimberWest
Campbell Upper	CWHxm2	49.76564	-125.57674	GIS_ID_Link39266	TimberWest
Campbell Upper	CWHxm2	49.76589	-125.5775	GIS_ID_Link39267	TimberWest

Location (Basin)	Biogeo Zone (BGC_LABEL)	Latitude	Longitude	GIS_ID	Ownership
Campbell Upper	CWHxm2	49.76579	-125.57742	GIS_ID_Link39268	TimberWest
Campbell Upper	CWHxm2	49.77534	-125.57972	GIS_ID_Link39269	TimberWest
Campbell Baikie	CWHxm2	49.88147	-125.68651	GIS_ID_Link39270	TimberWest
Campbell Baikie	CWHxm2	49.88154	-125.68495	GIS_ID_Link39271	TimberWest
Campbell Baikie	CWHxm2	49.8815	-125.68564	GIS_ID_Link39272	TimberWest
Campbell Baikie	CWHxm2	49.8813	-125.68482	GIS_ID_Link39273	TimberWest
Mckay	CWHxm2	48.92143	-124.29981	GIS_ID_Link39274	TimberWest
Nixon	CWHmm2	48.83724	-124.40911	GIS_ID_Link39275	TimberWest
Nixon	CWHxm2	48.83585	-124.40366	GIS_ID_Link39276	TimberWest
Nixon	CWHxm2	48.83817	-124.4034	GIS_ID_Link39277	TimberWest
Nixon	CWHxm2	48.83895	-124.40615	GIS_ID_Link39278	TimberWest
Nixon	CWHxm2	48.83809	-124.40533	GIS_ID_Link39279	TimberWest
Nixon	CWHxm2	48.83571	-124.40344	GIS_ID_Link39280	TimberWest
Nixon	CWHxm2	48.83816	-124.40382	GIS_ID_Link39281	TimberWest
Nixon	CWHxm2	48.83713	-124.40466	GIS_ID_Link39282	TimberWest
Nixon	CWHxm2	48.83875	-124.40572	GIS_ID_Link39283	TimberWest
Nixon	CWHxm2	48.83616	-124.40351	GIS_ID_Link39284	TimberWest
Nixon	CWHxm2	48.83766	-124.40496	GIS_ID_Link39285	TimberWest
Nixon	CWHxm2	48.83831	-124.40483	GIS_ID_Link39286	TimberWest
Nixon	CWHxm2	48.83892	-124.40568	GIS_ID_Link39287	TimberWest
Nixon	CWHxm2	48.83733	-124.40437	GIS_ID_Link39288	TimberWest
Nixon	CWHxm2	48.83578	-124.40358	GIS_ID_Link39289	TimberWest
Nixon	CWHxm2	48.83791	-124.40517	GIS_ID_Link39290	TimberWest
Nixon	CWHxm2	48.83738	-124.40479	GIS_ID_Link39291	TimberWest
Nixon	CWHxm2	48.83888	-124.406	GIS_ID_Link39292	TimberWest
Nixon	CWHmm2	48.83546	-124.4137	GIS_ID_Link39293	TimberWest
Nixon	CWHmm2	48.83487	-124.41374	GIS_ID_Link39294	TimberWest
Nixon	CWHmm2	48.83583	-124.41336	GIS_ID_Link39295	TimberWest
Nixon	CWHmm2	48.83554	-124.41446	GIS_ID_Link39296	TimberWest
Nixon	CWHmm2	48.8357	-124.41583	GIS_ID_Link39297	TimberWest
Nixon	CWHmm2	48.83497	-124.41389	GIS_ID_Link39298	TimberWest
Nixon	CWHmm2	48.83576	-124.41366	GIS_ID_Link39299	TimberWest
Nixon	CWHmm2	48.83615	-124.41396	GIS_ID_Link39300	TimberWest
Shaw	CWHvm2	48.94529	-124.4171	GIS_ID_Link39301	TimberWest
Shaw	CWHvm2	48.94428	-124.41812	GIS_ID_Link39302	TimberWest
Shaw	CWHvm2	48.94459	-124.41956	GIS_ID_Link39303	TimberWest
Shaw	CWHvm2	48.94506	-124.41955	GIS_ID_Link39304	TimberWest
Shaw	CWHvm2	48.9458	-124.42075	GIS_ID_Link39305	TimberWest
Shaw	CWHvm2	48.94491	-124.4174	GIS_ID_Link39306	TimberWest
Shaw	CWHvm2	48.94652	-124.42057	GIS_ID_Link39307	TimberWest
Shaw	CWHvm2	48.94518	-124.41966	GIS_ID_Link39308	TimberWest
Shaw	CWHvm2	48.94611	-124.41985	GIS_ID_Link39309	TimberWest
Cottonwood	CWHmm2	48.89811	-124.22504	GIS_ID_Link39310	TimberWest
Cottonwood	CWHmm2	48.89772	-124.22555	GIS_ID_Link39311	TimberWest
Cottonwood	CWHxm2	48.89854	-124.22548	GIS_ID_Link39312	TimberWest
Cottonwood	CWHxm2	48.89856	-124.22572	GIS_ID_Link39313	TimberWest
Shaw	CWHvm2	48.94801	-124.42518	GIS_ID_Link39314	TimberWest
Shaw	CWHvm2	48.94922	-124.42675	GIS_ID_Link39315	TimberWest
Shaw	CWHvm2	48.94809	-124.42528	GIS_ID_Link39316	TimberWest
Shaw	CWHvm2	48.96497	-124.44192	GIS_ID_Link39317	TimberWest
Shaw	CWHvm2	48.96733	-124.44117	GIS_ID_Link39318	TimberWest

Location (Basin)	Biogeo Zone (BGC_LABEL)	Latitude	Longitude	GIS_ID	Ownership
Shaw	CWHvm2	48.96333	-124.44208	GIS_ID_Link39319	TimberWest
Shaw	CWHvm2	48.9634	-124.44205	GIS_ID_Link39320	TimberWest
Hawkins Creek	CWHmm2	49.85183	-125.54376	GIS_ID_Link39321	TimberWest
Hawkins Creek	CWHmm2	49.84982	-125.5413	GIS_ID_Link39322	TimberWest
Hawkins Creek	CWHmm2	49.85177	-125.54285	GIS_ID_Link39323	TimberWest
Hawkins Creek	CWHmm2	49.85209	-125.54355	GIS_ID_Link39324	TimberWest
Hawkins Creek	CWHmm2	49.85141	-125.54252	GIS_ID_Link39325	TimberWest
Hawkins Creek	CWHmm2	49.84995	-125.54059	GIS_ID_Link39326	TimberWest
Hawkins Creek	CWHmm2	49.85084	-125.54146	GIS_ID_Link39327	TimberWest
Hawkins Creek	CWHmm2	49.8522	-125.54368	GIS_ID_Link39328	TimberWest
Hawkins Creek	CWHmm2	49.84965	-125.54037	GIS_ID_Link39329	TimberWest
Hawkins Creek	CWHmm2	49.84974	-125.54042	GIS_ID_Link39330	TimberWest
Hawkins Creek	CWHmm2	49.84981	-125.54047	GIS_ID_Link39331	TimberWest
Hawkins Creek	CWHmm2	49.85003	-125.54053	GIS_ID_Link39332	TimberWest
Hawkins Creek	CWHmm2	49.85146	-125.54254	GIS_ID_Link39333	TimberWest
Hawkins Creek	CWHmm2	49.85084	-125.54129	GIS_ID_Link39334	TimberWest
Hawkins Creek	CWHmm2	49.85191	-125.5434	GIS_ID_Link39335	TimberWest
Hawkins Creek	CWHmm2	49.85131	-125.54268	GIS_ID_Link39336	TimberWest
Hawkins Creek	CWHmm2	49.85007	-125.54108	GIS_ID_Link39337	TimberWest
Hawkins Creek	CWHmm2	49.85174	-125.54334	GIS_ID_Link39338	TimberWest
Campbell Baikie	CWHmm2	49.85695	-125.66577	GIS_ID_Link39339	TimberWest
Campbell Baikie	CWHmm2	49.85734	-125.66446	GIS_ID_Link39340	TimberWest
Campbell Baikie	CWHmm2	49.85589	-125.66586	GIS_ID_Link39341	TimberWest
Campbell Baikie	CWHmm2	49.85714	-125.66269	GIS_ID_Link39342	TimberWest
Campbell Baikie	MHmm1	49.85613	-125.66756	GIS_ID_Link39343	TimberWest
Campbell Baikie	CWHmm2	49.85749	-125.66325	GIS_ID_Link39344	TimberWest
Campbell Baikie	CWHmm2	49.85719	-125.66214	GIS_ID_Link39345	TimberWest
Campbell Baikie	CWHmm2	49.85651	-125.66616	GIS_ID_Link39346	TimberWest
Campbell Baikie	CWHmm2	49.85701	-125.6626	GIS_ID_Link39347	TimberWest
Campbell Baikie	CWHmm2	49.85714	-125.66212	GIS_ID_Link39348	TimberWest
Campbell Baikie	MHmm1	49.85591	-125.66674	GIS_ID_Link39349	TimberWest
Campbell Baikie	MHmm1	49.83882	-125.65835	GIS_ID_Link39350	TimberWest
Campbell Baikie	CWHmm2	49.86378	-125.68664	GIS_ID_Link39351	TimberWest
Campbell Baikie	MHmm1	49.86225	-125.68535	GIS_ID_Link39352	TimberWest
Koksilah Lower	CWHxm1	48.63087	-123.77718	GIS_ID_Link39353	TimberWest
Koksilah Lower	CWHxm1	48.6304	-123.7779	GIS_ID_Link39354	TimberWest
Koksilah Lower	CWHxm1	48.63075	-123.77654	GIS_ID_Link39355	TimberWest
Koksilah Lower	CWHxm1	48.6307	-123.77691	GIS_ID_Link39356	TimberWest
Koksilah Lower	CWHxm1	48.63086	-123.777	GIS_ID_Link39357	TimberWest
Koksilah Lower	CWHxm1	48.63081	-123.77686	GIS_ID_Link39358	TimberWest
Cowichan Lake	CWHxm2	48.87221	-124.30675	GIS_ID_Link39359	TimberWest
Cowichan Lake	CWHxm2	48.87111	-124.30601	GIS_ID_Link39360	TimberWest
Cowichan Lake	CWHxm2	48.87121	-124.30767	GIS_ID_Link39361	TimberWest
Cowichan Lake	CWHxm2	48.87053	-124.3058	GIS_ID_Link39362	TimberWest
Cowichan Lake	CWHxm2	48.87156	-124.30543	GIS_ID_Link39363	TimberWest
Cowichan Lake	CWHxm2	48.87217	-124.30612	GIS_ID_Link39364	TimberWest
Cowichan Lake	CWHxm2	48.87235	-124.30621	GIS_ID_Link39365	TimberWest
Cottonwood	CWHmm2	48.90786	-124.19034	GIS_ID_Link39366	TimberWest
Cottonwood	CWHmm2	48.90858	-124.19135	GIS_ID_Link39367	TimberWest
Cottonwood	CWHmm2	48.90859	-124.19037	GIS_ID_Link39368	TimberWest
Cottonwood	CWHmm2	48.9075	-124.18963	GIS_ID_Link39369	TimberWest

Location (Basin)	Biogeo Zone (BGC_LABEL)	Latitude	Longitude	GIS_ID	Ownership
Cottonwood	CWHmm2	48.9085	-124.18904	GIS_ID_Link39370	TimberWest
Cottonwood	CWHmm2	48.89578	-124.21939	GIS_ID_Link39371	TimberWest
Cottonwood	CWHmm2	48.8957	-124.22018	GIS_ID_Link39372	TimberWest
Koksilah Middle	CWHxm2	48.64467	-123.82161	GIS_ID_Link39373	TimberWest
Koksilah Middle	CWHxm2	48.64209	-123.82196	GIS_ID_Link39374	TimberWest
Koksilah Middle	CWHxm2	48.64276	-123.82225	GIS_ID_Link39375	TimberWest
Koksilah Middle	CWHxm2	48.64391	-123.82255	GIS_ID_Link39376	TimberWest
Koksilah Middle	CWHxm2	48.64248	-123.82179	GIS_ID_Link39377	TimberWest
Koksilah Middle	CWHxm2	48.64205	-123.82139	GIS_ID_Link39378	TimberWest
Koksilah Middle	CWHxm2	48.64327	-123.82241	GIS_ID_Link39379	TimberWest
Koksilah Middle	CWHxm2	48.64421	-123.82193	GIS_ID_Link39380	TimberWest
Koksilah Middle	CWHxm2	48.64325	-123.8216	GIS_ID_Link39381	TimberWest
Koksilah Middle	CWHxm2	48.64231	-123.82154	GIS_ID_Link39382	TimberWest
Koksilah Middle	CWHxm2	48.64278	-123.82187	GIS_ID_Link39383	TimberWest
Koksilah Middle	CWHxm2	48.64208	-123.82192	GIS_ID_Link39384	TimberWest
Koksilah Middle	CWHxm2	48.64265	-123.82179	GIS_ID_Link39385	TimberWest
Koksilah Middle	CWHxm2	48.64367	-123.82175	GIS_ID_Link39386	TimberWest
Hawkins Creek	CWHmm2	49.84983	-125.53082	GIS_ID_Link39387	TimberWest
Koksilah Middle	CWHmm1	48.65444	-123.86314	GIS_ID_Link39388	TimberWest
Koksilah Middle	CWHmm1	48.65372	-123.86469	GIS_ID_Link39389	TimberWest
Koksilah Middle	CWHmm1	48.65411	-123.8638	GIS_ID_Link39390	TimberWest
Koksilah Middle	CWHxm2	48.65188	-123.85053	GIS_ID_Link39391	TimberWest
Koksilah Middle	CWHxm2	48.65237	-123.86466	GIS_ID_Link39392	TimberWest
Koksilah Middle	CWHxm2	48.65187	-123.84892	GIS_ID_Link39393	TimberWest
Koksilah Middle	CWHxm2	48.65251	-123.85378	GIS_ID_Link39394	TimberWest
Koksilah Middle	CWHxm2	48.65129	-123.86477	GIS_ID_Link39395	TimberWest
Koksilah Middle	CWHxm2	48.65264	-123.8547	GIS_ID_Link39396	TimberWest
Koksilah Middle	CWHxm2	48.65381	-123.86377	GIS_ID_Link39397	TimberWest
Koksilah Middle	CWHxm2	48.65397	-123.85689	GIS_ID_Link39398	TimberWest
Koksilah Middle	CWHxm2	48.6542	-123.85663	GIS_ID_Link39399	TimberWest
Koksilah Middle	CWHxm2	48.65458	-123.8591	GIS_ID_Link39400	TimberWest
Koksilah Middle	CWHxm2	48.65379	-123.85599	GIS_ID_Link39401	TimberWest
Koksilah Middle	CWHxm2	48.65444	-123.85843	GIS_ID_Link39402	TimberWest
Koksilah Middle	CWHxm2	48.65441	-123.86219	GIS_ID_Link39403	TimberWest
Koksilah Middle	CWHxm2	48.65404	-123.85778	GIS_ID_Link39404	TimberWest
Koksilah Middle	CWHxm2	48.65306	-123.85532	GIS_ID_Link39405	TimberWest
Koksilah Middle	CWHxm2	48.65462	-123.86054	GIS_ID_Link39406	TimberWest
Koksilah Middle	CWHxm2	48.65243	-123.8528	GIS_ID_Link39407	TimberWest
Koksilah Middle	CWHxm2	48.65484	-123.86138	GIS_ID_Link39408	TimberWest
Koksilah Middle	CWHxm2	48.6535	-123.85516	GIS_ID_Link39409	TimberWest
Koksilah Middle	CWHxm2	48.65281	-123.85377	GIS_ID_Link39410	TimberWest
Koksilah Middle	CWHxm2	48.65504	-123.86017	GIS_ID_Link39411	TimberWest
Koksilah Middle	CWHxm2	48.65245	-123.85186	GIS_ID_Link39412	TimberWest
Koksilah Middle	CWHxm2	48.65201	-123.84973	GIS_ID_Link39413	TimberWest
Koksilah Middle	CWHxm2	48.65122	-123.86524	GIS_ID_Link39414	TimberWest
Koksilah Middle	CWHxm2	48.65427	-123.85753	GIS_ID_Link39415	TimberWest
Koksilah Middle	CWHxm2	48.65416	-123.86231	GIS_ID_Link39416	TimberWest
Koksilah Middle	CWHxm2	48.65279	-123.85225	GIS_ID_Link39417	TimberWest
Koksilah Middle	CWHxm2	48.65335	-123.86255	GIS_ID_Link39418	TimberWest
Koksilah Middle	CWHxm2	48.65304	-123.85378	GIS_ID_Link39419	TimberWest
Koksilah Middle	CWHxm2	48.65135	-123.86466	GIS_ID_Link39420	TimberWest

Location (Basin)	Biogeo Zone (BGC_LABEL)	Latitude	Longitude	GIS_ID	Ownership
Koksilah Middle	CWHxm2	48.65397	-123.85703	GIS_ID_Link39421	TimberWest
Koksilah Middle	CWHxm2	48.65274	-123.85498	GIS_ID_Link39422	TimberWest
Koksilah Middle	CWHxm2	48.65445	-123.86153	GIS_ID_Link39423	TimberWest
Campbell Baikie	MHmm1	49.84095	-125.66406	GIS_ID_Link39424	TimberWest
Hawkins Creek	MHmm1	49.80049	-125.54387	GIS_ID_Link39425	TimberWest
Hawkins Creek	MHmm1	49.8003	-125.54425	GIS_ID_Link39426	TimberWest
Hawkins Creek	MHmm1	49.80114	-125.54397	GIS_ID_Link39427	TimberWest
Hawkins Creek	MHmm1	49.80056	-125.544	GIS_ID_Link39428	TimberWest
Campbell Baikie	CMAunp	49.85092	-125.67746	GIS_ID_Link39429	TimberWest
Campbell Baikie	MHmm1	49.85543	-125.69821	GIS_ID_Link39430	TimberWest
Campbell Baikie	MHmm1	49.8622	-125.66781	GIS_ID_Link39431	TimberWest
Campbell Baikie	MHmm1	49.85151	-125.66257	GIS_ID_Link39432	TimberWest
Campbell Baikie	CWHmm1	49.86565	-125.70617	GIS_ID_Link39433	TimberWest
Campbell Baikie	CWHmm1	49.86717	-125.70761	GIS_ID_Link39434	TimberWest
Hawkins Creek	MHmm1	49.80269	-125.54207	GIS_ID_Link39435	TimberWest
Campbell Baikie	MHmm1	49.85245	-125.68551	GIS_ID_Link39436	TimberWest
Campbell Baikie	MHmm1	49.853	-125.68704	GIS_ID_Link39437	TimberWest
Campbell Upper	MHmm1	49.83467	-125.67158	GIS_ID_Link39438	TimberWest
Mckay	CWHmm2	48.96243	-124.30823	GIS_ID_Link39439	TimberWest
Campbell Baikie	CWHmm2	49.86897	-125.70125	GIS_ID_Link39440	TimberWest
Campbell Baikie	CWHmm1	49.86685	-125.71257	GIS_ID_Link39441	TimberWest
Shaw	CWHvm1	48.9916	-124.44898	GIS_ID_Link39442	TimberWest
Shaw	CWHvm2	48.96632	-124.43967	GIS_ID_Link39443	TimberWest
Shaw	CWHvm1	48.98933	-124.42074	GIS_ID_Link39444	TimberWest
Shaw	CWHvm1	48.98839	-124.42064	GIS_ID_Link39445	TimberWest
Shaw	CWHvm1	48.98937	-124.42037	GIS_ID_Link39446	TimberWest
Shaw	CWHvm1	48.98867	-124.42036	GIS_ID_Link39447	TimberWest
Shaw	CWHvm1	48.98917	-124.42077	GIS_ID_Link39448	TimberWest
Shaw	CWHvm1	48.98919	-124.42033	GIS_ID_Link39449	TimberWest
Cowichan Lake	CWHxm2	48.8459	-124.26868	GIS_ID_Link39450	TimberWest
Nixon	CWHxm2	48.86226	-124.43218	GIS_ID_Link39451	TimberWest
Shaw	CWHxm2	48.93854	-124.39434	GIS_ID_Link39452	TimberWest
Shaw	CWHxm2	48.93857	-124.39623	GIS_ID_Link39453	TimberWest
Koksilah Middle	CWHmm1	48.64683	-123.86824	GIS_ID_Link39454	TimberWest
Koksilah Middle	CWHmm1	48.64611	-123.86829	GIS_ID_Link39455	TimberWest
Koksilah Middle	CWHxm2	48.64899	-123.86659	GIS_ID_Link39456	TimberWest
Koksilah Middle	CWHxm2	48.64909	-123.86634	GIS_ID_Link39457	TimberWest
Koksilah Middle	CWHxm2	48.64982	-123.86501	GIS_ID_Link39458	TimberWest
Koksilah Middle	CWHxm2	48.64797	-123.86737	GIS_ID_Link39459	TimberWest
Koksilah Middle	CWHxm2	48.65035	-123.86473	GIS_ID_Link39460	TimberWest
Koksilah Middle	CWHxm2	48.64997	-123.86471	GIS_ID_Link39461	TimberWest
Koksilah Middle	CWHxm2	48.65099	-123.86487	GIS_ID_Link39462	TimberWest
Koksilah Middle	CWHxm2	48.65142	-123.86436	GIS_ID_Link39463	TimberWest
Koksilah Middle	CWHmm1	48.64763	-123.86778	GIS_ID_Link39464	TimberWest
Koksilah Middle	CWHmm1	48.64821	-123.8676	GIS_ID_Link39465	TimberWest
Koksilah Middle	CWHmm1	48.64584	-123.86825	GIS_ID_Link39466	TimberWest
Koksilah Middle	CWHmm1	48.64648	-123.86829	GIS_ID_Link39467	TimberWest
Koksilah Middle	CWHxm2	48.64892	-123.867	GIS_ID_Link39468	TimberWest
Koksilah Middle	CWHmm1	48.64552	-123.86826	GIS_ID_Link39469	TimberWest
Koksilah Middle	CWHxm2	48.64888	-123.86662	GIS_ID_Link39470	TimberWest
Koksilah Middle	CWHxm2	48.64987	-123.86492	GIS_ID_Link39471	TimberWest

Location (Basin)	Biogeo Zone (BGC_LABEL)	Latitude	Longitude	GIS_ID	Ownership
Koksilah Middle	CWHxm2	48.65132	-123.86449	GIS_ID_Link39472	TimberWest
Koksilah Middle	CWHxm2	48.65063	-123.865	GIS_ID_Link39473	TimberWest
Koksilah Middle	CWHxm2	48.65009	-123.86461	GIS_ID_Link39474	TimberWest
Koksilah Middle	CWHxm2	48.64042	-123.8132	GIS_ID_Link39475	TimberWest
Koksilah Middle	CWHxm2	48.64026	-123.81417	GIS_ID_Link39476	TimberWest
Koksilah Middle	CWHxm2	48.64064	-123.81358	GIS_ID_Link39477	TimberWest
Koksilah Middle	CWHxm2	48.64057	-123.81372	GIS_ID_Link39478	TimberWest
Koksilah Middle	CWHxm2	48.64056	-123.81516	GIS_ID_Link39479	TimberWest
Koksilah Middle	CWHmm1	48.65541	-123.86196	GIS_ID_Link39480	TimberWest
Koksilah Middle	CWHmm1	48.65564	-123.85988	GIS_ID_Link39481	TimberWest
Koksilah Middle	CWHmm1	48.65568	-123.86101	GIS_ID_Link39482	TimberWest
Koksilah Middle	CWHmm1	48.6552	-123.86089	GIS_ID_Link39483	TimberWest
Koksilah Middle	CWHmm1	48.65506	-123.85953	GIS_ID_Link39484	TimberWest
Koksilah Middle	CWHmm1	48.65556	-123.86001	GIS_ID_Link39485	TimberWest
Koksilah Middle	CWHmm1	48.6553	-123.86179	GIS_ID_Link39486	TimberWest
Koksilah Middle	CWHxm2	48.6536	-123.85424	GIS_ID_Link39487	TimberWest
Koksilah Middle	CWHxm2	48.65481	-123.85842	GIS_ID_Link39488	TimberWest
Koksilah Middle	CWHxm2	48.65474	-123.85735	GIS_ID_Link39489	TimberWest
Koksilah Middle	CWHxm2	48.65466	-123.85644	GIS_ID_Link39490	TimberWest
Koksilah Middle	CWHxm2	48.65432	-123.85623	GIS_ID_Link39491	TimberWest
Koksilah Middle	CWHmm1	48.65522	-123.86089	GIS_ID_Link39492	TimberWest
Koksilah Middle	CWHxm2	48.655	-123.85939	GIS_ID_Link39493	TimberWest
Koksilah Middle	CWHxm2	48.65393	-123.8561	GIS_ID_Link39494	TimberWest
Koksilah Middle	CWHmm1	48.65542	-123.85962	GIS_ID_Link39495	TimberWest
Koksilah Middle	CWHmm1	48.65498	-123.86151	GIS_ID_Link39496	TimberWest
Koksilah Middle	CWHxm2	48.65356	-123.85449	GIS_ID_Link39497	TimberWest
Koksilah Middle	CWHxm2	48.65459	-123.85721	GIS_ID_Link39498	TimberWest
Koksilah Middle	CWHmm1	48.65575	-123.86042	GIS_ID_Link39499	TimberWest
Koksilah Middle	CWHmm1	48.65559	-123.86044	GIS_ID_Link39500	TimberWest
Koksilah Middle	CWHxm2	48.65484	-123.85862	GIS_ID_Link39501	TimberWest
Koksilah Middle	CWHxm2	48.65477	-123.85771	GIS_ID_Link39502	TimberWest
Koksilah Middle	CWHxm2	48.65468	-123.85677	GIS_ID_Link39503	TimberWest
Koksilah Upper	CWHmm1	48.65831	-123.8673	GIS_ID_Link39504	TimberWest
Koksilah Upper	CWHmm1	48.65697	-123.86658	GIS_ID_Link39505	TimberWest
Koksilah Upper	CWHmm1	48.65706	-123.86598	GIS_ID_Link39506	TimberWest
Koksilah Upper	CWHmm1	48.6575	-123.86643	GIS_ID_Link39507	TimberWest
Koksilah Upper	CWHmm1	48.65782	-123.86668	GIS_ID_Link39508	TimberWest
Koksilah Upper	CWHmm1	48.65696	-123.86655	GIS_ID_Link39509	TimberWest
Koksilah Upper	CWHmm1	48.65832	-123.86729	GIS_ID_Link39510	TimberWest
Koksilah Upper	CWHmm1	48.65759	-123.86674	GIS_ID_Link39511	TimberWest
Koksilah Upper	CWHmm1	48.65762	-123.86655	GIS_ID_Link39512	TimberWest
Koksilah Middle	CWHxm2	48.63829	-123.81222	GIS_ID_Link39513	TimberWest
Koksilah Middle	CWHxm2	48.6388	-123.81277	GIS_ID_Link39514	TimberWest
Koksilah Middle	CWHxm2	48.63857	-123.81159	GIS_ID_Link39515	TimberWest
Koksilah Middle	CWHxm2	48.63904	-123.81245	GIS_ID_Link39516	TimberWest
Koksilah Middle	CWHxm2	48.63895	-123.81196	GIS_ID_Link39517	TimberWest
Koksilah Middle	CWHxm2	48.63922	-123.81112	GIS_ID_Link39518	TimberWest
Koksilah Middle	CWHxm2	48.63952	-123.81291	GIS_ID_Link39519	TimberWest
Koksilah Middle	CWHxm2	48.63948	-123.81038	GIS_ID_Link39520	TimberWest
Koksilah Middle	CWHxm2	48.63888	-123.81102	GIS_ID_Link39521	TimberWest
Koksilah Middle	CWHxm2	48.63928	-123.81088	GIS_ID_Link39522	TimberWest

Location (Basin)	Biogeo Zone (BGC_LABEL)	Latitude	Longitude	GIS_ID	Ownership
Koksilah Middle	CWHxm2	48.63919	-123.81086	GIS_ID_Link39523	TimberWest
Koksilah Middle	CWHxm2	48.63836	-123.81233	GIS_ID_Link39524	TimberWest
Koksilah Middle	CWHxm2	48.6385	-123.81196	GIS_ID_Link39525	TimberWest
Koksilah Middle	CWHxm2	48.63871	-123.81168	GIS_ID_Link39526	TimberWest
Koksilah Middle	CWHxm2	48.6394	-123.81277	GIS_ID_Link39527	TimberWest
Koksilah Middle	CWHmm1	48.63876	-123.88599	GIS_ID_Link39528	TimberWest
Koksilah Middle	CWHmm1	48.63896	-123.88418	GIS_ID_Link39529	TimberWest
Koksilah Middle	CWHmm1	48.64466	-123.87323	GIS_ID_Link39530	TimberWest
Koksilah Middle	CWHmm1	48.63984	-123.88362	GIS_ID_Link39531	TimberWest
Koksilah Middle	CWHmm1	48.64478	-123.87069	GIS_ID_Link39532	TimberWest
Koksilah Middle	CWHmm1	48.64461	-123.87215	GIS_ID_Link39533	TimberWest
Koksilah Middle	CWHmm1	48.64835	-123.86823	GIS_ID_Link39534	TimberWest
Koksilah Middle	CWHmm1	48.64945	-123.86754	GIS_ID_Link39535	TimberWest
Koksilah Middle	CWHmm1	48.64917	-123.86755	GIS_ID_Link39536	TimberWest
Koksilah Middle	CWHmm1	48.64081	-123.87786	GIS_ID_Link39537	TimberWest
Koksilah Middle	CWHmm1	48.64868	-123.86775	GIS_ID_Link39538	TimberWest
Koksilah Middle	CWHmm1	48.64066	-123.87928	GIS_ID_Link39539	TimberWest
Koksilah Middle	CWHmm1	48.63948	-123.88298	GIS_ID_Link39540	TimberWest
Koksilah Middle	CWHmm1	48.64364	-123.87506	GIS_ID_Link39541	TimberWest
Koksilah Middle	CWHmm1	48.64211	-123.8766	GIS_ID_Link39542	TimberWest
Koksilah Middle	CWHmm1	48.64351	-123.87453	GIS_ID_Link39543	TimberWest
Koksilah Middle	CWHmm1	48.64087	-123.87991	GIS_ID_Link39544	TimberWest
Koksilah Middle	CWHmm1	48.6407	-123.88031	GIS_ID_Link39545	TimberWest
Koksilah Middle	CWHmm1	48.64163	-123.87768	GIS_ID_Link39546	TimberWest
Koksilah Middle	CWHmm1	48.63921	-123.885	GIS_ID_Link39547	TimberWest
Koksilah Middle	CWHmm1	48.64505	-123.87078	GIS_ID_Link39548	TimberWest
Koksilah Middle	CWHmm1	48.64832	-123.86818	GIS_ID_Link39549	TimberWest
Koksilah Middle	CWHmm1	48.63918	-123.88473	GIS_ID_Link39550	TimberWest
Koksilah Middle	CWHmm1	48.63982	-123.88251	GIS_ID_Link39551	TimberWest
Koksilah Middle	CWHmm1	48.64644	-123.86925	GIS_ID_Link39552	TimberWest
Koksilah Middle	CWHmm1	48.64022	-123.88131	GIS_ID_Link39553	TimberWest
Koksilah Middle	CWHmm1	48.64081	-123.87997	GIS_ID_Link39554	TimberWest
Koksilah Middle	CWHmm1	48.64047	-123.88058	GIS_ID_Link39555	TimberWest
Koksilah Middle	CWHmm1	48.65386	-123.86669	GIS_ID_Link39556	TimberWest
Koksilah Middle	CWHmm1	48.65398	-123.86687	GIS_ID_Link39557	TimberWest
Koksilah Middle	CWHmm1	48.65444	-123.86672	GIS_ID_Link39558	TimberWest
Koksilah Middle	CWHmm1	48.65474	-123.86664	GIS_ID_Link39559	TimberWest
Koksilah Middle	CWHxm2	48.64985	-123.86576	GIS_ID_Link39560	TimberWest
Koksilah Middle	CWHxm2	48.64956	-123.86625	GIS_ID_Link39561	TimberWest
Koksilah Middle	CWHxm2	48.64923	-123.86701	GIS_ID_Link39562	TimberWest
Koksilah Middle	CWHxm2	48.64998	-123.86629	GIS_ID_Link39563	TimberWest
Koksilah Middle	CWHxm2	48.65046	-123.86571	GIS_ID_Link39564	TimberWest
Koksilah Middle	CWHxm2	48.65178	-123.86552	GIS_ID_Link39565	TimberWest
Koksilah Middle	CWHxm2	48.65281	-123.86559	GIS_ID_Link39566	TimberWest
Koksilah Middle	CWHxm2	48.65073	-123.86585	GIS_ID_Link39567	TimberWest
Koksilah Middle	CWHxm2	48.65096	-123.86587	GIS_ID_Link39568	TimberWest
Koksilah Middle	CWHxm2	48.65179	-123.86578	GIS_ID_Link39569	TimberWest
Koksilah Middle	CWHmm1	48.64361	-123.87457	GIS_ID_Link39570	TimberWest
Koksilah Middle	CWHmm1	48.64196	-123.87684	GIS_ID_Link39571	TimberWest
Koksilah Middle	CWHmm1	48.63989	-123.88178	GIS_ID_Link39572	TimberWest
Koksilah Middle	CWHmm1	48.64097	-123.87766	GIS_ID_Link39573	TimberWest

Location (Basin)	Biogeo Zone (BGC_LABEL)	Latitude	Longitude	GIS_ID	Ownership
Koksilah Middle	CWHmm1	48.64643	-123.87013	GIS_ID_Link39574	TimberWest
Koksilah Middle	CWHmm1	48.65472	-123.8667	GIS_ID_Link39575	TimberWest
Koksilah Middle	CWHmm1	48.65445	-123.86676	GIS_ID_Link39576	TimberWest
Koksilah Middle	CWHxm2	48.64981	-123.86634	GIS_ID_Link39577	TimberWest
Koksilah Middle	CWHxm2	48.65086	-123.8659	GIS_ID_Link39578	TimberWest
Koksilah Middle	CWHxm2	48.65084	-123.86583	GIS_ID_Link39579	TimberWest
Koksilah Middle	CWHxm2	48.65181	-123.86556	GIS_ID_Link39580	TimberWest
Koksilah Middle	CWHxm2	48.65331	-123.86598	GIS_ID_Link39581	TimberWest
Koksilah Middle	CWHmm1	48.64942	-123.8672	GIS_ID_Link39582	TimberWest
Koksilah Middle	CWHmm1	48.64374	-123.8746	GIS_ID_Link39583	TimberWest
Koksilah Middle	CWHmm1	48.64186	-123.87764	GIS_ID_Link39584	TimberWest
Koksilah Middle	CWHmm1	48.64887	-123.86794	GIS_ID_Link39585	TimberWest
Koksilah Middle	CWHmm1	48.64726	-123.86877	GIS_ID_Link39586	TimberWest
Koksilah Middle	CWHmm1	48.63947	-123.88417	GIS_ID_Link39587	TimberWest
Koksilah Middle	CWHmm1	48.6465	-123.86938	GIS_ID_Link39588	TimberWest
Koksilah Middle	CWHmm1	48.63911	-123.88501	GIS_ID_Link39589	TimberWest
Koksilah Middle	CWHmm1	48.65187	-123.86565	GIS_ID_Link39590	TimberWest
Koksilah Middle	CWHmm1	48.64502	-123.87172	GIS_ID_Link39591	TimberWest
Koksilah Middle	CWHmm1	48.64018	-123.88105	GIS_ID_Link39592	TimberWest
Koksilah Middle	CWHmm1	48.65371	-123.86634	GIS_ID_Link39593	TimberWest
Koksilah Middle	CWHxm2	48.64912	-123.86704	GIS_ID_Link39594	TimberWest
Koksilah Middle	CWHxm2	48.6508	-123.86601	GIS_ID_Link39595	TimberWest
Koksilah Middle	CWHmm1	48.6408	-123.88012	GIS_ID_Link39596	TimberWest
Koksilah Middle	CWHmm1	48.6484	-123.86836	GIS_ID_Link39597	TimberWest
Koksilah Middle	CWHmm1	48.64076	-123.88006	GIS_ID_Link39598	TimberWest
Koksilah Middle	CWHxm2	48.64748	-123.82766	GIS_ID_Link39599	TimberWest
Koksilah Middle	CWHxm2	48.64713	-123.82655	GIS_ID_Link39600	TimberWest
Koksilah Middle	CWHxm2	48.64541	-123.82029	GIS_ID_Link39601	TimberWest
Koksilah Middle	CWHxm2	48.64506	-123.82008	GIS_ID_Link39602	TimberWest
Koksilah Middle	CWHxm2	48.64573	-123.82069	GIS_ID_Link39603	TimberWest
Koksilah Middle	CWHxm2	48.64742	-123.82763	GIS_ID_Link39604	TimberWest
Koksilah Middle	CWHxm2	48.64661	-123.82727	GIS_ID_Link39605	TimberWest
Koksilah Middle	CWHxm2	48.64699	-123.8272	GIS_ID_Link39606	TimberWest
Koksilah Middle	CWHxm2	48.64551	-123.82052	GIS_ID_Link39607	TimberWest
Koksilah Middle	CWHxm2	48.64441	-123.8201	GIS_ID_Link39608	TimberWest
Koksilah Middle	CWHxm2	48.64571	-123.82065	GIS_ID_Link39609	TimberWest
Koksilah Middle	CWHxm2	48.64531	-123.82021	GIS_ID_Link39610	TimberWest
Koksilah Middle	CWHxm2	48.63964	-123.81381	GIS_ID_Link39611	TimberWest
Koksilah Middle	CWHxm2	48.63952	-123.81319	GIS_ID_Link39612	TimberWest
Koksilah Middle	CWHxm2	48.63939	-123.81234	GIS_ID_Link39613	TimberWest
Koksilah Middle	CWHxm2	48.63936	-123.81226	GIS_ID_Link39614	TimberWest
Koksilah Middle	CWHxm2	48.63991	-123.81248	GIS_ID_Link39615	TimberWest
Koksilah Middle	CWHxm2	48.63995	-123.81333	GIS_ID_Link39616	TimberWest
Koksilah Middle	CWHxm2	48.63972	-123.81229	GIS_ID_Link39617	TimberWest
Koksilah Middle	CWHxm2	48.63964	-123.81256	GIS_ID_Link39618	TimberWest
Koksilah Middle	CWHxm2	48.63971	-123.81246	GIS_ID_Link39619	TimberWest
Koksilah Middle	CWHxm2	48.63936	-123.81321	GIS_ID_Link39620	TimberWest
Koksilah Middle	CWHxm2	48.63964	-123.81354	GIS_ID_Link39621	TimberWest
Koksilah Middle	CWHxm2	48.63946	-123.81248	GIS_ID_Link39622	TimberWest
Koksilah Middle	CWHxm2	48.63986	-123.81312	GIS_ID_Link39623	TimberWest
Koksilah Middle	CWHxm2	48.63592	-123.80568	GIS_ID_Link39624	TimberWest

Location (Basin)	Biogeo Zone (BGC_LABEL)	Latitude	Longitude	GIS_ID	Ownership
Koksilah Middle	CWHxm2	48.63592	-123.80487	GIS_ID_Link39625	TimberWest
Koksilah Middle	CWHxm2	48.63695	-123.80724	GIS_ID_Link39626	TimberWest
Koksilah Middle	CWHxm2	48.63653	-123.80667	GIS_ID_Link39627	TimberWest
Koksilah Middle	CWHxm2	48.63612	-123.80564	GIS_ID_Link39628	TimberWest
Koksilah Middle	CWHxm2	48.63789	-123.80736	GIS_ID_Link39629	TimberWest
Koksilah Middle	CWHxm2	48.63898	-123.80851	GIS_ID_Link39630	TimberWest
Koksilah Middle	CWHxm2	48.63767	-123.80776	GIS_ID_Link39631	TimberWest
Koksilah Middle	CWHxm2	48.63669	-123.80645	GIS_ID_Link39632	TimberWest
Koksilah Middle	CWHxm2	48.6368	-123.80666	GIS_ID_Link39633	TimberWest
Koksilah Middle	CWHxm2	48.63778	-123.80737	GIS_ID_Link39634	TimberWest
Koksilah Middle	CWHxm2	48.63716	-123.80661	GIS_ID_Link39635	TimberWest
Koksilah Middle	CWHxm2	48.63578	-123.80497	GIS_ID_Link39636	TimberWest
Koksilah Middle	CWHxm2	48.6364	-123.80643	GIS_ID_Link39637	TimberWest
Koksilah Middle	CWHxm2	48.63597	-123.80494	GIS_ID_Link39638	TimberWest
Koksilah Middle	CWHxm2	48.63824	-123.80803	GIS_ID_Link39639	TimberWest
Koksilah Middle	CWHxm2	48.63949	-123.8094	GIS_ID_Link39640	TimberWest
Koksilah Middle	CWHmm1	48.63898	-123.88337	GIS_ID_Link39641	TimberWest
Koksilah Middle	CWHmm1	48.63927	-123.88385	GIS_ID_Link39642	TimberWest
Koksilah Middle	CWHmm1	48.63956	-123.88222	GIS_ID_Link39643	TimberWest
Koksilah Middle	CWHmm1	48.63877	-123.88524	GIS_ID_Link39644	TimberWest
Koksilah Middle	CWHmm1	48.6393	-123.88274	GIS_ID_Link39645	TimberWest
Koksilah Middle	CWHmm1	48.63871	-123.88473	GIS_ID_Link39646	TimberWest
Koksilah Middle	CWHmm1	48.63973	-123.88137	GIS_ID_Link39647	TimberWest
Koksilah Middle	CWHmm1	48.63916	-123.88312	GIS_ID_Link39648	TimberWest
Little Qualicum CW	CWHmm2	49.27051	-124.55722	GIS_ID_Link39649	TimberWest
Little Qualicum CW	CWHmm2	49.26913	-124.55266	GIS_ID_Link39650	TimberWest
Little Qualicum CW	CWHmm2	49.26989	-124.55327	GIS_ID_Link39651	TimberWest
Little Qualicum CW	CWHmm2	49.26997	-124.55309	GIS_ID_Link39652	TimberWest
Little Qualicum CW	CWHmm2	49.26923	-124.55232	GIS_ID_Link39653	TimberWest
Little Qualicum CW	CWHmm2	49.26979	-124.55184	GIS_ID_Link39654	TimberWest
Little Qualicum CW	CWHmm2	49.26856	-124.55156	GIS_ID_Link39655	TimberWest
Little Qualicum CW	CWHmm2	49.26878	-124.55144	GIS_ID_Link39656	TimberWest
Little Qualicum CW	CWHmm2	49.27042	-124.55272	GIS_ID_Link39657	TimberWest
Little Qualicum CW	CWHmm2	49.26911	-124.55107	GIS_ID_Link39658	TimberWest
Little Qualicum CW	CWHmm2	49.26964	-124.55227	GIS_ID_Link39659	TimberWest
Little Qualicum CW	CWHmm2	49.26943	-124.55242	GIS_ID_Link39660	TimberWest
Little Qualicum CW	CWHmm2	49.27069	-124.55335	GIS_ID_Link39661	TimberWest
Little Qualicum CW	CWHmm2	49.26929	-124.55288	GIS_ID_Link39662	TimberWest
Little Qualicum CW	CWHmm2	49.27031	-124.55346	GIS_ID_Link39663	TimberWest
Little Qualicum CW	CWHmm2	49.27021	-124.55259	GIS_ID_Link39664	TimberWest
Little Qualicum CW	CWHmm2	49.26984	-124.55282	GIS_ID_Link39665	TimberWest
Little Qualicum CW	CWHmm2	49.26868	-124.55151	GIS_ID_Link39666	TimberWest
Little Qualicum CW	CWHmm2	49.27074	-124.55287	GIS_ID_Link39667	TimberWest
Little Qualicum CW	CWHmm2	49.26891	-124.55138	GIS_ID_Link39668	TimberWest
Little Qualicum CW	CWHmm2	49.26937	-124.55138	GIS_ID_Link39669	TimberWest
Little Qualicum CW	CWHmm2	49.27087	-124.55283	GIS_ID_Link39670	TimberWest
Little Qualicum CW	CWHxm2	49.27175	-124.55317	GIS_ID_Link39671	TimberWest
Little Qualicum CW	CWHmm2	49.27148	-124.55362	GIS_ID_Link39672	TimberWest
Little Qualicum CW	CWHmm2	49.27258	-124.55399	GIS_ID_Link39673	TimberWest
Little Qualicum CW	CWHmm2	49.27102	-124.55275	GIS_ID_Link39674	TimberWest
Shaw	CWHmm2	49.01173	-124.43105	GIS_ID_Link39675	TimberWest

Location (Basin)	Biogeo Zone (BGC_LABEL)	Latitude	Longitude	GIS_ID	Ownership
Shaw	CWHvm1	48.98424	-124.41843	GIS_ID_Link39676	TimberWest
Shaw	CWHvm1	48.98934	-124.42149	GIS_ID_Link39677	TimberWest
Shaw	CWHvm1	48.98857	-124.4214	GIS_ID_Link39678	TimberWest
Shaw	CWHvm1	48.9892	-124.42145	GIS_ID_Link39679	TimberWest
Mckay	CWHmm2	48.92528	-124.276	GIS_ID_Link39680	TimberWest
Mckay	CWHmm2	48.92554	-124.27595	GIS_ID_Link39681	TimberWest
Mckay	CWHmm2	48.92528	-124.27932	GIS_ID_Link39682	TimberWest
Mckay	CWHmm2	48.92538	-124.27684	GIS_ID_Link39683	TimberWest
Mckay	CWHmm2	48.92549	-124.27626	GIS_ID_Link39684	TimberWest
Mckay	CWHmm2	48.92525	-124.27611	GIS_ID_Link39685	TimberWest
Mckay	CWHmm2	48.92537	-124.27593	GIS_ID_Link39686	TimberWest
Shaw	CWHmm2	48.99888	-124.42888	GIS_ID_Link39687	TimberWest
Shaw	CWHvm2	48.96729	-124.44019	GIS_ID_Link39688	TimberWest
Mckay	CWHmm2	48.93295	-124.2866	GIS_ID_Link39689	TimberWest
Little Qualicum CW	CWHxm2	49.28104	-124.5742	GIS_ID_Link39690	TimberWest
Little Qualicum CW	CWHxm2	49.2811	-124.57353	GIS_ID_Link39691	TimberWest
Little Qualicum CW	CWHxm2	49.2811	-124.57433	GIS_ID_Link39692	TimberWest
Little Qualicum CW	CWHxm2	49.28107	-124.574	GIS_ID_Link39693	TimberWest
Shaw	CWHvm1	48.95501	-124.42805	GIS_ID_Link39694	TimberWest
Shaw	CWHvm1	48.95438	-124.42652	GIS_ID_Link39695	TimberWest
Shaw	CWHvm1	48.95433	-124.42687	GIS_ID_Link39696	TimberWest
Shaw	CWHvm1	48.95423	-124.42735	GIS_ID_Link39697	TimberWest
Shaw	CWHvm1	48.95466	-124.42635	GIS_ID_Link39698	TimberWest
Shaw	CWHvm1	48.95455	-124.42684	GIS_ID_Link39699	TimberWest
Shaw	CWHvm1	48.95458	-124.42916	GIS_ID_Link39700	TimberWest
Shaw	CWHvm1	48.95454	-124.42789	GIS_ID_Link39701	TimberWest
Shaw	CWHvm1	48.95522	-124.42451	GIS_ID_Link39702	TimberWest
Shaw	CWHvm1	48.95495	-124.4257	GIS_ID_Link39703	TimberWest
Shaw	CWHvm1	48.95537	-124.42609	GIS_ID_Link39704	TimberWest
Shaw	CWHvm1	48.95554	-124.42603	GIS_ID_Link39705	TimberWest
Shaw	CWHvm1	48.95574	-124.42534	GIS_ID_Link39706	TimberWest
Shaw	CWHvm1	48.95518	-124.42644	GIS_ID_Link39707	TimberWest
Shaw	CWHvm1	48.95465	-124.42845	GIS_ID_Link39708	TimberWest
Shaw	CWHvm1	48.95472	-124.42762	GIS_ID_Link39709	TimberWest
Shaw	CWHvm1	48.95483	-124.42967	GIS_ID_Link39710	TimberWest
Shaw	CWHvm1	48.9554	-124.42537	GIS_ID_Link39711	TimberWest
Shaw	CWHvm1	48.95471	-124.42899	GIS_ID_Link39712	TimberWest
Shaw	CWHvm1	48.95457	-124.43053	GIS_ID_Link39713	TimberWest
Shaw	CWHvm1	48.95512	-124.42751	GIS_ID_Link39714	TimberWest
Shaw	CWHvm1	48.95497	-124.42649	GIS_ID_Link39715	TimberWest
Shaw	CWHvm1	48.95541	-124.42481	GIS_ID_Link39716	TimberWest
Shaw	CWHvm1	48.95517	-124.4259	GIS_ID_Link39717	TimberWest
Shaw	CWHvm1	48.95478	-124.43014	GIS_ID_Link39718	TimberWest
Shaw	CWHvm1	48.95479	-124.43159	GIS_ID_Link39719	TimberWest
Shaw	CWHvm1	48.95437	-124.42664	GIS_ID_Link39720	TimberWest
Shaw	CWHvm1	48.95421	-124.42714	GIS_ID_Link39721	TimberWest
Shaw	CWHvm1	48.95466	-124.4295	GIS_ID_Link39722	TimberWest
Shaw	CWHvm1	48.95451	-124.42882	GIS_ID_Link39723	TimberWest
Shaw	CWHvm1	48.95459	-124.42658	GIS_ID_Link39724	TimberWest
Shaw	CWHvm1	48.95455	-124.42706	GIS_ID_Link39725	TimberWest
Shaw	CWHvm1	48.95521	-124.42508	GIS_ID_Link39726	TimberWest

Location (Basin)	Biogeo Zone (BGC_LABEL)	Latitude	Longitude	GIS_ID	Ownership
Shaw	CWHvm1	48.95465	-124.42863	GIS_ID_Link39727	TimberWest
Shaw	CWHvm1	48.95478	-124.42936	GIS_ID_Link39728	TimberWest
Shaw	CWHvm1	48.95544	-124.42609	GIS_ID_Link39729	TimberWest
Nixon	CWHxm2	48.85813	-124.42369	GIS_ID_Link39730	TimberWest
Nixon	CWHxm2	48.85841	-124.42504	GIS_ID_Link39731	TimberWest
Nixon	CWHxm2	48.85942	-124.42401	GIS_ID_Link39732	TimberWest
Nixon	CWHmm2	48.85796	-124.42577	GIS_ID_Link39733	TimberWest
Nixon	CWHmm2	48.85733	-124.42579	GIS_ID_Link39734	TimberWest
Nixon	CWHxm2	48.8912	-124.40153	GIS_ID_Link39735	TimberWest
Nixon	CWHxm2	48.89177	-124.40247	GIS_ID_Link39736	TimberWest
Koksilah Middle	CWHxm2	48.64364	-123.81739	GIS_ID_Link39737	TimberWest
Koksilah Middle	CWHxm2	48.64183	-123.81574	GIS_ID_Link39738	TimberWest
Koksilah Middle	CWHxm2	48.6427	-123.81963	GIS_ID_Link39739	TimberWest
Koksilah Middle	CWHxm2	48.64227	-123.8161	GIS_ID_Link39740	TimberWest
Koksilah Middle	CWHxm2	48.64315	-123.81663	GIS_ID_Link39741	TimberWest
Koksilah Middle	CWHxm2	48.64278	-123.81614	GIS_ID_Link39742	TimberWest
Koksilah Middle	CWHxm2	48.64221	-123.81963	GIS_ID_Link39743	TimberWest
Koksilah Middle	CWHxm2	48.64284	-123.81902	GIS_ID_Link39744	TimberWest
Koksilah Middle	CWHxm2	48.64339	-123.81854	GIS_ID_Link39745	TimberWest
Koksilah Middle	CWHxm2	48.64316	-123.81683	GIS_ID_Link39746	TimberWest
Koksilah Middle	CWHxm2	48.64307	-123.8175	GIS_ID_Link39747	TimberWest
Koksilah Middle	CWHxm2	48.64256	-123.81622	GIS_ID_Link39748	TimberWest
Koksilah Middle	CWHxm2	48.6416	-123.81523	GIS_ID_Link39749	TimberWest
Koksilah Middle	CWHxm2	48.64177	-123.81609	GIS_ID_Link39750	TimberWest
Koksilah Middle	CWHxm2	48.64288	-123.81998	GIS_ID_Link39751	TimberWest
Koksilah Middle	CWHxm2	48.64227	-123.81958	GIS_ID_Link39752	TimberWest
Koksilah Middle	CWHxm2	48.64285	-123.81783	GIS_ID_Link39753	TimberWest
Koksilah Middle	CWHxm2	48.64291	-123.81967	GIS_ID_Link39754	TimberWest
Koksilah Middle	CWHxm2	48.64188	-123.81571	GIS_ID_Link39755	TimberWest
Koksilah Middle	CWHxm2	48.64287	-123.81813	GIS_ID_Link39756	TimberWest
Koksilah Middle	CWHxm2	48.64186	-123.81581	GIS_ID_Link39757	TimberWest
Koksilah Middle	CWHxm2	48.64292	-123.81635	GIS_ID_Link39758	TimberWest
Koksilah Middle	CWHxm2	48.64284	-123.8165	GIS_ID_Link39759	TimberWest
Koksilah Middle	CWHxm2	48.63738	-123.8064	GIS_ID_Link39760	TimberWest
Koksilah Middle	CWHxm2	48.6372	-123.80622	GIS_ID_Link39761	TimberWest
Koksilah Middle	CWHxm2	48.6393	-123.80673	GIS_ID_Link39762	TimberWest
Koksilah Middle	CWHxm2	48.63684	-123.80518	GIS_ID_Link39763	TimberWest
Koksilah Middle	CWHxm2	48.64003	-123.80744	GIS_ID_Link39764	TimberWest
Koksilah Middle	CWHxm2	48.63844	-123.80688	GIS_ID_Link39765	TimberWest
Koksilah Middle	CWHxm2	48.63965	-123.80687	GIS_ID_Link39766	TimberWest
Koksilah Middle	CWHxm2	48.63838	-123.80685	GIS_ID_Link39767	TimberWest
Koksilah Middle	CWHxm2	48.63844	-123.80676	GIS_ID_Link39768	TimberWest
Koksilah Middle	CWHxm2	48.6394	-123.80676	GIS_ID_Link39769	TimberWest
Koksilah Middle	CWHxm2	48.63985	-123.80705	GIS_ID_Link39770	TimberWest
Koksilah Middle	CWHxm2	48.64074	-123.81473	GIS_ID_Link39771	TimberWest
Koksilah Middle	CWHxm2	48.64096	-123.81566	GIS_ID_Link39772	TimberWest
Koksilah Middle	CWHxm2	48.64228	-123.8178	GIS_ID_Link39773	TimberWest
Koksilah Middle	CWHxm2	48.64159	-123.81654	GIS_ID_Link39774	TimberWest
Koksilah Middle	CWHxm2	48.64116	-123.81548	GIS_ID_Link39775	TimberWest
Koksilah Middle	CWHxm2	48.64235	-123.81762	GIS_ID_Link39776	TimberWest
Koksilah Middle	CWHxm2	48.64263	-123.81874	GIS_ID_Link39777	TimberWest

Location (Basin)	Biogeo Zone (BGC_LABEL)	Latitude	Longitude	GIS_ID	Ownership
Koksilah Middle	CWHxm2	48.64116	-123.81504	GIS_ID_Link39778	TimberWest
Koksilah Middle	CWHxm2	48.64272	-123.81766	GIS_ID_Link39779	TimberWest
Koksilah Middle	CWHxm2	48.64077	-123.81483	GIS_ID_Link39780	TimberWest
Koksilah Middle	CWHxm2	48.64113	-123.81633	GIS_ID_Link39781	TimberWest
Koksilah Middle	CWHxm2	48.64092	-123.81299	GIS_ID_Link39782	TimberWest
Koksilah Middle	CWHxm2	48.64079	-123.8128	GIS_ID_Link39783	TimberWest
Koksilah Middle	CWHxm2	48.64005	-123.81182	GIS_ID_Link39784	TimberWest
Koksilah Middle	CWHxm2	48.63986	-123.81008	GIS_ID_Link39785	TimberWest
Koksilah Middle	CWHxm2	48.64018	-123.81138	GIS_ID_Link39786	TimberWest
Koksilah Middle	CWHxm2	48.64001	-123.80976	GIS_ID_Link39787	TimberWest
Koksilah Middle	CWHxm2	48.6398	-123.81033	GIS_ID_Link39788	TimberWest
Koksilah Middle	CWHxm2	48.64111	-123.81368	GIS_ID_Link39789	TimberWest
Koksilah Middle	CWHxm2	48.64017	-123.80906	GIS_ID_Link39790	TimberWest
Koksilah Middle	CWHxm2	48.63999	-123.8097	GIS_ID_Link39791	TimberWest
Koksilah Middle	CWHxm2	48.64021	-123.81213	GIS_ID_Link39792	TimberWest
Koksilah Middle	CWHxm2	48.64088	-123.8129	GIS_ID_Link39793	TimberWest
Koksilah Middle	CWHxm2	48.64709	-123.82876	GIS_ID_Link39794	TimberWest
Koksilah Middle	CWHxm2	48.64713	-123.82802	GIS_ID_Link39795	TimberWest
Koksilah Middle	CWHxm2	48.64711	-123.82812	GIS_ID_Link39796	TimberWest
Koksilah Middle	CWHxm2	48.64707	-123.82828	GIS_ID_Link39797	TimberWest
Koksilah Middle	CWHxm2	48.64606	-123.82613	GIS_ID_Link39798	TimberWest
Koksilah Middle	CWHxm2	48.64618	-123.82524	GIS_ID_Link39799	TimberWest
Koksilah Middle	CWHxm2	48.64609	-123.82612	GIS_ID_Link39800	TimberWest
Koksilah Middle	CWHxm2	48.64632	-123.82514	GIS_ID_Link39801	TimberWest
Koksilah Middle	CWHxm2	48.64647	-123.82547	GIS_ID_Link39802	TimberWest
Koksilah Middle	CWHxm2	48.64637	-123.82545	GIS_ID_Link39803	TimberWest
Koksilah Middle	CWHxm2	48.64606	-123.82598	GIS_ID_Link39804	TimberWest
Koksilah Middle	CWHxm2	48.64612	-123.82598	GIS_ID_Link39805	TimberWest
China Lower	CWHxm2	49.13899	-124.7612	GIS_ID_Link39806	Island Timberlands
Museum	CWHmm2	49.12131	-124.65137	GIS_ID_Link39807	Island Timberlands
Museum	CWHmm2	49.11837	-124.64508	GIS_ID_Link39808	Island Timberlands
Ash Lower	CWHxm2	49.48857	-125.08343	GIS_ID_Link39809	Island Timberlands
Museum	CWHxm2	49.1224	-124.69311	GIS_ID_Link39810	Island Timberlands
China Lower	CWHxm2	49.13974	-124.76142	GIS_ID_Link39811	Island Timberlands
China Lower	CWHxm2	49.14057	-124.76217	GIS_ID_Link39812	Island Timberlands
Cameron River Lower CW	CWHxm2	49.23393	-124.65414	GIS_ID_Link39813	Island Timberlands
China Lower	CWHxm2	49.1373	-124.76006	GIS_ID_Link39814	Island Timberlands
Cameron Middle CW	CWHxm2	49.20705	-124.62485	GIS_ID_Link39815	Island Timberlands
Cameron Middle CW	CWHxm2	49.20664	-124.62252	GIS_ID_Link39816	Island Timberlands
Cameron Middle CW	CWHxm2	49.20663	-124.62269	GIS_ID_Link39817	Island Timberlands
Beaufort West	CWHmm2	49.44377	-124.98642	GIS_ID_Link39818	Island Timberlands
China Lower	CWHxm2	49.14408	-124.76605	GIS_ID_Link39819	Island Timberlands
China Lower	CWHxm2	49.14568	-124.76682	GIS_ID_Link39820	Island Timberlands
Puntledge Toma CW	CWHxm2	49.51314	-125.1146	GIS_ID_Link39821	Island Timberlands
Puntledge Toma CW	CWHxm2	49.51296	-125.11413	GIS_ID_Link39822	Island Timberlands
Puntledge Toma CW	CWHxm2	49.51294	-125.11369	GIS_ID_Link39823	Island Timberlands
Puntledge Toma CW	CWHxm2	49.51308	-125.11451	GIS_ID_Link39824	Island Timberlands
Elsie Lake	CWHmm2	49.50921	-125.09585	GIS_ID_Link39825	Island Timberlands
Ash Lower	CWHxm2	49.42128	-125.12007	GIS_ID_Link39826	Island Timberlands
Cameron River Lower CW	CWHmm2	49.27453	-124.65021	GIS_ID_Link39827	Island Timberlands
Cameron River Lower CW	CWHmm2	49.27412	-124.65047	GIS_ID_Link39828	Island Timberlands

Location (Basin)	Biogeo Zone (BGC_LABEL)	Latitude	Longitude	GIS_ID	Ownership
Elsie Lake	CWHmm2	49.50917	-125.08598	GIS_ID_Link39829	Island Timberlands
Cameron River Lower CW	CWHxm2	49.26383	-124.64985	GIS_ID_Link39830	Island Timberlands
Museum	CWHmm2	49.09857	-124.67492	GIS_ID_Link39831	Island Timberlands
Moran	CWHxm2	49.33689	-125.02703	GIS_ID_Link39832	Island Timberlands
Moran	CWHxm2	49.33732	-125.02719	GIS_ID_Link39833	Island Timberlands
Elsie Lake	CWHxm2	49.4787	-125.13455	GIS_ID_Link39834	Island Timberlands
Moran	CWHxm2	49.33597	-125.02517	GIS_ID_Link39835	Island Timberlands
Moran	CWHxm2	49.33639	-125.02508	GIS_ID_Link39836	Island Timberlands
Elsie Lake	MHmm1	49.51215	-125.08727	GIS_ID_Link39837	Island Timberlands
Moran	CWHxm1	49.33413	-125.0212	GIS_ID_Link39838	Island Timberlands
Moran	CWHxm1	49.33561	-125.0236	GIS_ID_Link39839	Island Timberlands
Moran	CWHxm1	49.33586	-125.02266	GIS_ID_Link39840	Island Timberlands
Moran	CWHxm2	49.33794	-125.041	GIS_ID_Link39841	Island Timberlands
Ash Lower	CWHxm2	49.43272	-125.10734	GIS_ID_Link39842	Island Timberlands
Moran	CWHxm2	49.33899	-125.04045	GIS_ID_Link39843	Island Timberlands
Elsie Lake	CWHxm2	49.47062	-125.13541	GIS_ID_Link39844	Island Timberlands
Puntledge Willemar CW	CWHxm2	49.48784	-125.15026	GIS_ID_Link39845	Island Timberlands
Elsie Lake	CWHmm2	49.48999	-125.22187	GIS_ID_Link39846	Island Timberlands
Rogers	CWHxm2	49.27235	-124.72575	GIS_ID_Link39847	Island Timberlands
China Lower	CWHxm2	49.18295	-124.79398	GIS_ID_Link39848	Island Timberlands
Moran	CWHxm2	49.34013	-125.02703	GIS_ID_Link39849	Island Timberlands
Elsie Lake	CWHxm2	49.48346	-125.13234	GIS_ID_Link39850	Island Timberlands
Ash Lower	CWHxm2	49.42269	-125.09804	GIS_ID_Link39851	Island Timberlands
Ash Lower	CWHxm2	49.42442	-125.10253	GIS_ID_Link39852	Island Timberlands
Ash Lower	CWHmm1	49.44058	-125.1359	GIS_ID_Link39853	Island Timberlands
Ash Lower	CWHmm1	49.4347	-125.1358	GIS_ID_Link39854	Island Timberlands
Elsie Lake	CWHmm1	49.46372	-125.15422	GIS_ID_Link39855	Island Timberlands
China Alberni CW	CWHmm2	49.14657	-124.58877	GIS_ID_Link39856	Island Timberlands
Rogers	CWHmm2	49.19948	-124.68689	GIS_ID_Link39857	Island Timberlands
Ash Lower	MHmm1	49.48824	-125.06045	GIS_ID_Link39858	Island Timberlands
Cous	CWHxm2	49.2159	-124.86664	GIS_ID_Link39859	Island Timberlands
Cous	CWHxm2	49.21582	-124.86781	GIS_ID_Link39860	Island Timberlands
Cous	CWHxm2	49.21558	-124.87004	GIS_ID_Link39861	Island Timberlands
Cous	CWHxm2	49.21535	-124.87069	GIS_ID_Link39862	Island Timberlands
Cous	CWHxm2	49.21584	-124.86692	GIS_ID_Link39863	Island Timberlands
Cous	CWHxm2	49.21546	-124.87063	GIS_ID_Link39864	Island Timberlands
Cous	CWHxm2	49.21595	-124.86547	GIS_ID_Link39865	Island Timberlands
Ash Lower	MHmm1	49.48964	-125.05904	GIS_ID_Link39866	Island Timberlands
Ash Lower	MHmm1	49.48651	-125.05538	GIS_ID_Link39867	Island Timberlands
Ash Lower	MHmm1	49.48789	-125.05462	GIS_ID_Link39868	Island Timberlands
Moran	CWHxm1	49.33574	-125.01789	GIS_ID_Link39869	Island Timberlands
Moran	CWHxm1	49.33447	-125.01605	GIS_ID_Link39870	Island Timberlands
Moran	CWHxm1	49.33664	-125.01795	GIS_ID_Link39871	Island Timberlands
Moran	CWHxm1	49.33506	-125.0179	GIS_ID_Link39872	Island Timberlands
Moran	CWHxm1	49.33551	-125.01785	GIS_ID_Link39873	Island Timberlands
Moran	CWHxm1	49.33655	-125.01626	GIS_ID_Link39874	Island Timberlands
Moran	CWHxm1	49.33485	-125.02189	GIS_ID_Link39875	Island Timberlands
Moran	CWHxm1	49.33335	-125.02066	GIS_ID_Link39876	Island Timberlands
Moran	CWHxm1	49.33613	-125.02057	GIS_ID_Link39877	Island Timberlands
Moran	CWHxm1	49.33768	-125.01991	GIS_ID_Link39878	Island Timberlands
Moran	CWHxm1	49.33317	-125.0201	GIS_ID_Link39879	Island Timberlands

Location (Basin)	Biogeo Zone (BGC_LABEL)	Latitude	Longitude	GIS_ID	Ownership
Moran	CWHxm1	49.3335	-125.0202	GIS_ID_Link39880	Island Timberlands
Moran	CWHxm1	49.33778	-125.02104	GIS_ID_Link39881	Island Timberlands
Moran	CWHxm1	49.335	-125.02165	GIS_ID_Link39882	Island Timberlands
Moran	CWHxm1	49.33643	-125.02107	GIS_ID_Link39883	Island Timberlands
Kootowis Creek	CWHvh1	49.134	-125.67776	GIS_ID_Link39884	Island Timberlands
Kootowis Creek	CWHvh1	49.13399	-125.67501	GIS_ID_Link39885	Island Timberlands
Kootowis Creek	CWHvh1	49.13514	-125.67464	GIS_ID_Link39886	Island Timberlands
Kootowis Creek	CWHvh1	49.13533	-125.675	GIS_ID_Link39887	Island Timberlands
Kootowis Creek	CWHvh1	49.13417	-125.67477	GIS_ID_Link39888	Island Timberlands
China Alberni CW	MHmm1	49.13674	-124.64654	GIS_ID_Link39889	Island Timberlands
China Alberni CW	MHmm1	49.13792	-124.64668	GIS_ID_Link39890	Island Timberlands
China Alberni CW	MHmm1	49.13692	-124.64655	GIS_ID_Link39891	Island Timberlands
China Alberni CW	MHmm1	49.13535	-124.63787	GIS_ID_Link39892	Island Timberlands
Ash Lower	MHmm1	49.49916	-125.06295	GIS_ID_Link39893	Island Timberlands
Ash Lower	MHmm1	49.49903	-125.06374	GIS_ID_Link39894	Island Timberlands
Ash Lower	MHmm1	49.49932	-125.06165	GIS_ID_Link39895	Island Timberlands
Ash Lower	MHmm1	49.4993	-125.06026	GIS_ID_Link39896	Island Timberlands
Ash Lower	MHmm1	49.49916	-125.06078	GIS_ID_Link39897	Island Timberlands
Ash Lower	MHmm1	49.49934	-125.0623	GIS_ID_Link39898	Island Timberlands
Ash Lower	MHmm1	49.49818	-125.06461	GIS_ID_Link39899	Island Timberlands
Ash Lower	MHmm1	49.49924	-125.06273	GIS_ID_Link39900	Island Timberlands
Ash Lower	MHmm1	49.49914	-125.0631	GIS_ID_Link39901	Island Timberlands
Ash Lower	MHmm1	49.49935	-125.06182	GIS_ID_Link39902	Island Timberlands
Ash Lower	MHmm1	49.49924	-125.06039	GIS_ID_Link39903	Island Timberlands
Ash Lower	MHmm1	49.49775	-125.06488	GIS_ID_Link39904	Island Timberlands
Ash Lower	MHmm1	49.49918	-125.06142	GIS_ID_Link39905	Island Timberlands
Ash Lower	MHmm1	49.49876	-125.06338	GIS_ID_Link39906	Island Timberlands
Ash Lower	MHmm1	49.4991	-125.06074	GIS_ID_Link39907	Island Timberlands
China Alberni CW	MHmm1	49.13725	-124.64434	GIS_ID_Link39908	Island Timberlands
China Alberni CW	MHmm1	49.13477	-124.64547	GIS_ID_Link39909	Island Timberlands
Kootowis Creek	CWHvh1	49.13633	-125.6776	GIS_ID_Link39910	Island Timberlands
Kootowis Creek	CWHvh1	49.13583	-125.67559	GIS_ID_Link39911	Island Timberlands
Kootowis Creek	CWHvh1	49.136	-125.67632	GIS_ID_Link39912	Island Timberlands
Kootowis Creek	CWHvh1	49.13588	-125.67566	GIS_ID_Link39913	Island Timberlands
Alberni Inlet East	CWHxm2	49.13741	-124.77025	GIS_ID_Link39914	Island Timberlands
Cameron Middle CW	CWHmm2	49.20098	-124.66019	GIS_ID_Link39915	Island Timberlands
Cameron Middle CW	CWHmm2	49.2005	-124.66023	GIS_ID_Link39916	Island Timberlands
Alberni Inlet East	CWHxm2	49.14063	-124.76918	GIS_ID_Link39917	Island Timberlands
Museum	CWHmm2	49.13169	-124.70913	GIS_ID_Link39918	Island Timberlands
Museum	CWHxm2	49.1311	-124.70907	GIS_ID_Link39919	Island Timberlands
Museum	CWHxm2	49.1314	-124.70945	GIS_ID_Link39920	Island Timberlands
Museum	CWHxm2	49.13043	-124.69726	GIS_ID_Link39921	Island Timberlands
Museum	CWHxm2	49.12977	-124.69753	GIS_ID_Link39922	Island Timberlands
Museum	CWHxm2	49.12931	-124.69461	GIS_ID_Link39923	Island Timberlands
Museum	CWHxm2	49.12892	-124.69239	GIS_ID_Link39924	Island Timberlands
Beaufort West	MHmm1	49.45713	-124.98531	GIS_ID_Link39925	Island Timberlands
Beaufort West	MHmm1	49.45169	-124.98173	GIS_ID_Link39926	Island Timberlands
Beaufort West	MHmm1	49.44961	-124.98094	GIS_ID_Link39927	Island Timberlands
Beaufort West	MHmm1	49.45006	-124.98288	GIS_ID_Link39928	Island Timberlands
China Lower	CWHxm2	49.18652	-124.78855	GIS_ID_Link39929	Island Timberlands
Beaufort West	MHmm1	49.44882	-124.97705	GIS_ID_Link39930	Island Timberlands

Location (Basin)	Biogeo Zone (BGC_LABEL)	Latitude	Longitude	GIS_ID	Ownership
Beaufort West	MHmm1	49.44984	-124.9759	GIS_ID_Link39931	Island Timberlands
Moran	CWHxm1	49.32818	-125.00691	GIS_ID_Link39932	Island Timberlands
Moran	CWHxm1	49.32931	-125.00929	GIS_ID_Link39933	Island Timberlands
Moran	CWHxm1	49.32791	-125.00678	GIS_ID_Link39934	Island Timberlands
Moran	CWHxm1	49.32895	-125.00919	GIS_ID_Link39935	Island Timberlands
Moran	CWHxm1	49.3295	-125.01031	GIS_ID_Link39936	Island Timberlands
Cameron Middle CW	CWHmm2	49.21337	-124.65662	GIS_ID_Link39937	Island Timberlands
Cameron Middle CW	CWHmm2	49.2139	-124.66244	GIS_ID_Link39938	Island Timberlands
Cameron Middle CW	CWHmm2	49.21039	-124.6609	GIS_ID_Link39939	Island Timberlands
Cameron Middle CW	CWHmm2	49.21293	-124.66219	GIS_ID_Link39940	Island Timberlands
Cameron Middle CW	CWHmm2	49.2113	-124.66099	GIS_ID_Link39941	Island Timberlands
Beaufort West	MHmm1	49.45521	-124.97381	GIS_ID_Link39942	Island Timberlands
Beaufort West	MHmm1	49.4555	-124.97488	GIS_ID_Link39943	Island Timberlands
Beaufort West	MHmm1	49.45156	-124.97532	GIS_ID_Link39944	Island Timberlands
Beaufort West	MHmm1	49.4489	-124.97516	GIS_ID_Link39945	Island Timberlands
Beaufort West	MHmm1	49.45664	-124.99259	GIS_ID_Link39946	Island Timberlands
Moran	CWHxm1	49.32885	-125.00681	GIS_ID_Link39947	Island Timberlands
Beaufort West	MHmm1	49.4538	-124.98223	GIS_ID_Link39948	Island Timberlands
China Lower	CWHxm2	49.13567	-124.76231	GIS_ID_Link39949	Island Timberlands
China Lower	CWHxm2	49.1831	-124.74734	GIS_ID_Link39950	Island Timberlands
Beaufort West	MHmm1	49.45117	-124.97693	GIS_ID_Link39951	Island Timberlands
Beaufort West	MHmm1	49.45094	-124.97645	GIS_ID_Link39952	Island Timberlands
Beaufort West	MHmm1	49.45063	-124.97562	GIS_ID_Link39953	Island Timberlands
Beaufort West	CWHmm2	49.47182	-125.02486	GIS_ID_Link39954	Island Timberlands
China Alberni CW	MHmm1	49.14233	-124.70997	GIS_ID_Link39955	Island Timberlands
China Alberni CW	MHmm1	49.14273	-124.71039	GIS_ID_Link39956	Island Timberlands
China Alberni CW	MHmm1	49.14255	-124.71135	GIS_ID_Link39957	Island Timberlands
China Alberni CW	MHmm1	49.13132	-124.65081	GIS_ID_Link39958	Island Timberlands
Beaufort West	CWHmm2	49.46696	-125.01922	GIS_ID_Link39959	Island Timberlands
Ash Lower	MHmm1	49.48747	-125.06185	GIS_ID_Link39960	Island Timberlands
China Alberni CW	MHmm1	49.14093	-124.7127	GIS_ID_Link39961	Island Timberlands
China Alberni CW	MHmm1	49.13259	-124.65105	GIS_ID_Link39962	Island Timberlands
China Alberni CW	MHmm1	49.13308	-124.64959	GIS_ID_Link39963	Island Timberlands
China Alberni CW	MHmm1	49.13265	-124.65116	GIS_ID_Link39964	Island Timberlands
China Alberni CW	MHmm1	49.13304	-124.64516	GIS_ID_Link39965	Island Timberlands
China Alberni CW	MHmm1	49.13313	-124.64645	GIS_ID_Link39966	Island Timberlands
China Alberni CW	MHmm1	49.13303	-124.64702	GIS_ID_Link39967	Island Timberlands
China Alberni CW	MHmm1	49.13308	-124.64663	GIS_ID_Link39968	Island Timberlands
China Alberni CW	MHmm1	49.14508	-124.71605	GIS_ID_Link39969	Island Timberlands
Ash Lower	MHmm1	49.48985	-125.05927	GIS_ID_Link39970	Island Timberlands
Cameron River Upper CW	CWHmm2	49.13934	-124.48233	GIS_ID_Link39971	Island Timberlands
Cameron River Upper CW	CWHmm2	49.14627	-124.49483	GIS_ID_Link39972	Island Timberlands
Cameron River Upper CW	CWHmm2	49.14365	-124.48954	GIS_ID_Link39973	Island Timberlands
Cameron Middle CW	CWHmm2	49.178	-124.58241	GIS_ID_Link39974	Island Timberlands
Beaufort West	CWHmm2	49.47699	-125.02714	GIS_ID_Link39975	Island Timberlands
Beaufort West	CWHmm2	49.47695	-125.02562	GIS_ID_Link39976	Island Timberlands
Beaufort West	MHmm1	49.47692	-125.02407	GIS_ID_Link39977	Island Timberlands
Beaufort West	CWHmm2	49.47745	-125.02963	GIS_ID_Link39978	Island Timberlands
Nitinat Rift	MHmm1	49.10546	-124.61358	GIS_ID_Link39979	Island Timberlands
Nitinat Rift	CWHmm2	49.10061	-124.6111	GIS_ID_Link39980	Island Timberlands
Museum	CWHmm2	49.04307	-124.65507	GIS_ID_Link39981	Island Timberlands

Location (Basin)	Biogeo Zone (BGC_LABEL)	Latitude	Longitude	GIS_ID	Ownership
Nitinat Rift	MHmm1	49.10676	-124.61249	GIS_ID_Link39982	Island Timberlands
Cous	CWHxm2	49.23424	-124.8468	GIS_ID_Link39983	Island Timberlands
Moran	CWHxm2	49.33639	-125.03164	GIS_ID_Link39984	Island Timberlands
Cous	CWHxm2	49.23438	-124.85008	GIS_ID_Link39985	Island Timberlands
Cous	CWHxm2	49.23496	-124.849	GIS_ID_Link39986	Island Timberlands
Beaufort West	CWHmm2	49.45994	-125.00916	GIS_ID_Link39987	Island Timberlands
Beaufort West	CWHmm2	49.46005	-125.01288	GIS_ID_Link39988	Island Timberlands
Beaufort West	CWHmm2	49.45921	-125.01014	GIS_ID_Link39989	Island Timberlands
Beaufort West	CWHmm2	49.45932	-125.01164	GIS_ID_Link39990	Island Timberlands
Beaufort West	CWHmm2	49.46007	-125.01211	GIS_ID_Link39991	Island Timberlands
Beaufort West	CWHmm2	49.46251	-125.01622	GIS_ID_Link39992	Island Timberlands
Beaufort West	CWHmm2	49.46316	-125.01516	GIS_ID_Link39993	Island Timberlands
China Alberni CW	MHmm1	49.15141	-124.59209	GIS_ID_Link39994	Island Timberlands
Museum	CWHxm2	49.12852	-124.69237	GIS_ID_Link39995	Island Timberlands
Museum	CWHxm2	49.12875	-124.69224	GIS_ID_Link39996	Island Timberlands
Cameron Middle CW	CWHmm2	49.20699	-124.58687	GIS_ID_Link39997	Island Timberlands
Cameron Middle CW	CWHmm2	49.19621	-124.65424	GIS_ID_Link39998	Island Timberlands
Cameron Middle CW	MHmm1	49.19538	-124.6541	GIS_ID_Link39999	Island Timberlands
Cameron Middle CW	CWHmm2	49.20419	-124.5841	GIS_ID_Link40000	Island Timberlands
Cameron Middle CW	CWHmm2	49.20478	-124.58296	GIS_ID_Link40001	Island Timberlands
Cameron Middle CW	CWHmm2	49.2006	-124.65384	GIS_ID_Link40002	Island Timberlands
Cameron Middle CW	CWHmm2	49.20044	-124.65326	GIS_ID_Link40003	Island Timberlands
Cameron Middle CW	CWHmm2	49.2022	-124.57862	GIS_ID_Link40004	Island Timberlands
Cameron Middle CW	CWHmm2	49.20851	-124.58797	GIS_ID_Link40005	Island Timberlands
Cameron Middle CW	CWHmm2	49.208	-124.5869	GIS_ID_Link40006	Island Timberlands
Cameron Middle CW	CWHmm2	49.20869	-124.59127	GIS_ID_Link40007	Island Timberlands
Museum	CWHxm2	49.09365	-124.67421	GIS_ID_Link40008	Island Timberlands
Cameron Middle CW	CWHmm2	49.20869	-124.65306	GIS_ID_Link40009	Island Timberlands
Cameron Middle CW	MHmm1	49.19385	-124.65664	GIS_ID_Link40010	Island Timberlands
Cameron Middle CW	MHmm1	49.19245	-124.65703	GIS_ID_Link40011	Island Timberlands
Alberni Inlet East	CWHxm2	49.12139	-124.76426	GIS_ID_Link40012	Island Timberlands
Alberni Inlet East	CWHxm2	49.12272	-124.76256	GIS_ID_Link40013	Island Timberlands
Alberni Inlet East	CWHxm2	49.12086	-124.76385	GIS_ID_Link40014	Island Timberlands
Alberni Inlet East	CWHxm2	49.12358	-124.76309	GIS_ID_Link40015	Island Timberlands
Alberni Inlet East	CWHxm2	49.12293	-124.76273	GIS_ID_Link40016	Island Timberlands
Alberni Inlet East	CWHxm2	49.12132	-124.76409	GIS_ID_Link40017	Island Timberlands
Museum	CWHxm2	49.12144	-124.7601	GIS_ID_Link40018	Island Timberlands
Museum	CWHxm2	49.12156	-124.75909	GIS_ID_Link40019	Island Timberlands
Museum	CWHxm2	49.12134	-124.76237	GIS_ID_Link40020	Island Timberlands
Museum	CWHxm2	49.12156	-124.76222	GIS_ID_Link40021	Island Timberlands
Museum	CWHxm2	49.12193	-124.76256	GIS_ID_Link40022	Island Timberlands
Museum	CWHxm2	49.12107	-124.76355	GIS_ID_Link40023	Island Timberlands
Museum	CWHxm2	49.12116	-124.76238	GIS_ID_Link40024	Island Timberlands
Museum	CWHxm2	49.12145	-124.76103	GIS_ID_Link40025	Island Timberlands
Museum	CWHxm2	49.12127	-124.76296	GIS_ID_Link40026	Island Timberlands
Museum	CWHxm2	49.12171	-124.76186	GIS_ID_Link40027	Island Timberlands
Museum	CWHxm2	49.12201	-124.76227	GIS_ID_Link40028	Island Timberlands
Museum	CWHxm2	49.12158	-124.76238	GIS_ID_Link40029	Island Timberlands
Museum	CWHxm2	49.12189	-124.76225	GIS_ID_Link40030	Island Timberlands
Museum	CWHxm2	49.12165	-124.7614	GIS_ID_Link40031	Island Timberlands
Museum	CWHxm2	49.12116	-124.7625	GIS_ID_Link40032	Island Timberlands

Location (Basin)	Biogeo Zone (BGC_LABEL)	Latitude	Longitude	GIS_ID	Ownership
China Alberni CW	CWHxm2	49.15963	-124.62385	GIS_ID_Link40033	Island Timberlands
China Alberni CW	CWHxm2	49.1598	-124.62893	GIS_ID_Link40034	Island Timberlands
Cameron Middle CW	CWHmm2	49.20265	-124.65327	GIS_ID_Link40035	Island Timberlands
Cameron Middle CW	CWHmm2	49.20265	-124.65236	GIS_ID_Link40036	Island Timberlands
Cameron Middle CW	CWHmm2	49.20166	-124.65376	GIS_ID_Link40037	Island Timberlands
Cameron Middle CW	CWHmm2	49.20712	-124.65246	GIS_ID_Link40038	Island Timberlands
Cameron Middle CW	CWHmm2	49.18909	-124.56371	GIS_ID_Link40039	Island Timberlands
Cameron Middle CW	CWHmm2	49.18915	-124.56371	GIS_ID_Link40040	Island Timberlands
Cameron Middle CW	CWHmm2	49.18871	-124.56432	GIS_ID_Link40041	Island Timberlands
Cameron Middle CW	CWHmm2	49.18971	-124.56293	GIS_ID_Link40042	Island Timberlands
China Lower	CWHxm2	49.13858	-124.76122	GIS_ID_Link40043	Island Timberlands
China Lower	CWHmm2	49.15131	-124.73072	GIS_ID_Link40044	Island Timberlands
China Lower	CWHxm2	49.15678	-124.7356	GIS_ID_Link40045	Island Timberlands
China Lower	CWHxm2	49.15512	-124.73436	GIS_ID_Link40046	Island Timberlands
China Lower	CWHxm2	49.15471	-124.73434	GIS_ID_Link40047	Island Timberlands
Puntledge Toma CW	CWHxm2	49.5131	-125.11607	GIS_ID_Link40048	Island Timberlands
Puntledge Toma CW	CWHxm2	49.51379	-125.11791	GIS_ID_Link40049	Island Timberlands
Museum	CWHxm2	49.11889	-124.75555	GIS_ID_Link40050	Island Timberlands
Museum	CWHxm2	49.12149	-124.75455	GIS_ID_Link40051	Island Timberlands
Museum	CWHxm2	49.11928	-124.75581	GIS_ID_Link40052	Island Timberlands
Museum	CWHxm2	49.11796	-124.75611	GIS_ID_Link40053	Island Timberlands
Museum	CWHxm2	49.1216	-124.75535	GIS_ID_Link40054	Island Timberlands
Museum	CWHxm2	49.12012	-124.75436	GIS_ID_Link40055	Island Timberlands
Museum	CWHxm2	49.11943	-124.75367	GIS_ID_Link40056	Island Timberlands
Museum	CWHxm2	49.1225	-124.75549	GIS_ID_Link40057	Island Timberlands
Cameron Middle CW	MHmm1	49.19549	-124.6561	GIS_ID_Link40058	Island Timberlands
Cameron Middle CW	CWHxm2	49.21438	-124.64137	GIS_ID_Link40059	Island Timberlands
Cameron Middle CW	CWHxm2	49.21484	-124.64158	GIS_ID_Link40060	Island Timberlands
Cameron Middle CW	CWHxm2	49.21552	-124.64345	GIS_ID_Link40061	Island Timberlands
Cameron Middle CW	CWHxm2	49.21557	-124.64361	GIS_ID_Link40062	Island Timberlands
Cameron Middle CW	CWHxm2	49.21517	-124.64192	GIS_ID_Link40063	Island Timberlands
China Alberni CW	MHmm1	49.15502	-124.59048	GIS_ID_Link40064	Island Timberlands
Cameron Middle CW	CWHmm2	49.21204	-124.65375	GIS_ID_Link40065	Island Timberlands
China Alberni CW	MHmm1	49.15553	-124.59245	GIS_ID_Link40066	Island Timberlands
China Alberni CW	MHmm1	49.15583	-124.59167	GIS_ID_Link40067	Island Timberlands
China Alberni CW	CWHmm2	49.15625	-124.71607	GIS_ID_Link40068	Island Timberlands
Ash Lower	CWHxm2	49.44161	-125.0719	GIS_ID_Link40069	Island Timberlands
Ash Lower	CWHxm2	49.44132	-125.07247	GIS_ID_Link40070	Island Timberlands
Ash Lower	CWHxm2	49.44169	-125.07227	GIS_ID_Link40071	Island Timberlands
Cameron Middle CW	CWHmm2	49.2084	-124.64911	GIS_ID_Link40072	Island Timberlands
Cameron Middle CW	CWHmm2	49.20915	-124.651	GIS_ID_Link40073	Island Timberlands
Museum	CWHxm2	49.11625	-124.75395	GIS_ID_Link40074	Island Timberlands
Rogers	CWHxm2	49.25765	-124.71109	GIS_ID_Link40075	Island Timberlands
Rogers	CWHxm2	49.25531	-124.70976	GIS_ID_Link40076	Island Timberlands
Rogers	CWHxm2	49.25399	-124.70861	GIS_ID_Link40077	Island Timberlands
Ash Lower	CWHxm2	49.38315	-124.9861	GIS_ID_Link40078	Island Timberlands
Ash Lower	CWHxm2	49.38273	-124.98616	GIS_ID_Link40079	Island Timberlands
Ash Lower	CWHxm2	49.38298	-124.98607	GIS_ID_Link40080	Island Timberlands
Ash Lower	CWHxm2	49.38307	-124.98609	GIS_ID_Link40081	Island Timberlands
Nitinat Rift	CWHmm2	49.04425	-124.61542	GIS_ID_Link40082	Island Timberlands
Museum	CWHmm2	49.07144	-124.67536	GIS_ID_Link40083	Island Timberlands

Location (Basin)	Biogeo Zone (BGC_LABEL)	Latitude	Longitude	GIS_ID	Ownership
Museum	CWHmm2	49.07095	-124.67934	GIS_ID_Link40084	Island Timberlands
Museum	CWHmm2	49.06392	-124.67872	GIS_ID_Link40085	Island Timberlands
Museum	CWHmm2	49.0682	-124.67874	GIS_ID_Link40086	Island Timberlands
Museum	CWHmm2	49.07105	-124.68209	GIS_ID_Link40087	Island Timberlands
Museum	CWHmm2	49.06948	-124.68135	GIS_ID_Link40088	Island Timberlands
Elsie Lake	CWHmm1	49.47157	-125.20684	GIS_ID_Link40089	Island Timberlands
Museum	CWHmm2	49.04598	-124.65762	GIS_ID_Link40090	Island Timberlands
Cameron Middle CW	CWHmm2	49.21061	-124.64588	GIS_ID_Link40091	Island Timberlands
Nitinat Rift	CWHvm1	49.01666	-124.59774	GIS_ID_Link40092	Island Timberlands
Museum	CWHmm2	49.04642	-124.66185	GIS_ID_Link40093	Island Timberlands
Museum	CWHmm2	49.04832	-124.66354	GIS_ID_Link40094	Island Timberlands
Museum	CWHmm2	49.04684	-124.66403	GIS_ID_Link40095	Island Timberlands
Museum	CWHmm2	49.04678	-124.66429	GIS_ID_Link40096	Island Timberlands
Museum	CWHmm2	49.04775	-124.66603	GIS_ID_Link40097	Island Timberlands
Museum	CWHmm2	49.0475	-124.66614	GIS_ID_Link40098	Island Timberlands
Museum	CWHmm2	49.04821	-124.66519	GIS_ID_Link40099	Island Timberlands
Museum	CWHmm2	49.04856	-124.66497	GIS_ID_Link40100	Island Timberlands
Museum	CWHmm2	49.04768	-124.66575	GIS_ID_Link40101	Island Timberlands
Museum	CWHmm2	49.0472	-124.66204	GIS_ID_Link40102	Island Timberlands
Museum	CWHmm2	49.04768	-124.66459	GIS_ID_Link40103	Island Timberlands
Museum	CWHmm2	49.04688	-124.66404	GIS_ID_Link40104	Island Timberlands
Museum	CWHmm2	49.04759	-124.66598	GIS_ID_Link40105	Island Timberlands
Museum	CWHmm2	49.04832	-124.66514	GIS_ID_Link40106	Island Timberlands
Nitinat Rift	CWHvm1	49.01631	-124.59849	GIS_ID_Link40107	Island Timberlands
Museum	CWHmm2	49.04338	-124.65561	GIS_ID_Link40108	Island Timberlands
Museum	CWHmm2	49.04685	-124.66376	GIS_ID_Link40109	Island Timberlands
Museum	CWHmm2	49.04558	-124.66652	GIS_ID_Link40110	Island Timberlands
Museum	CWHmm2	49.04512	-124.66679	GIS_ID_Link40111	Island Timberlands
Museum	CWHmm2	49.04523	-124.6669	GIS_ID_Link40112	Island Timberlands
Museum	CWHmm2	49.04574	-124.66695	GIS_ID_Link40113	Island Timberlands
Museum	CWHmm2	49.04497	-124.66784	GIS_ID_Link40114	Island Timberlands
Museum	CWHmm2	49.04394	-124.66683	GIS_ID_Link40115	Island Timberlands
Museum	CWHmm2	49.04351	-124.66751	GIS_ID_Link40116	Island Timberlands
Museum	CWHmm2	49.04403	-124.66751	GIS_ID_Link40117	Island Timberlands
Museum	CWHmm2	49.04429	-124.66751	GIS_ID_Link40118	Island Timberlands
Museum	CWHxm2	49.04263	-124.66718	GIS_ID_Link40119	Island Timberlands
Museum	CWHxm2	49.04207	-124.66703	GIS_ID_Link40120	Island Timberlands
Museum	CWHxm2	49.04145	-124.66821	GIS_ID_Link40121	Island Timberlands
Museum	CWHxm2	49.04193	-124.66821	GIS_ID_Link40122	Island Timberlands
Museum	CWHxm2	49.04238	-124.66817	GIS_ID_Link40123	Island Timberlands
Museum	CWHxm2	49.04181	-124.66768	GIS_ID_Link40124	Island Timberlands
Museum	CWHxm2	49.04227	-124.66763	GIS_ID_Link40125	Island Timberlands
Museum	CWHxm2	49.04263	-124.66801	GIS_ID_Link40126	Island Timberlands
Museum	CWHmm2	49.04372	-124.66746	GIS_ID_Link40127	Island Timberlands
Museum	CWHxm2	49.0427	-124.66747	GIS_ID_Link40128	Island Timberlands
Museum	CWHxm2	49.04187	-124.66796	GIS_ID_Link40129	Island Timberlands
Museum	CWHmm2	49.04549	-124.66753	GIS_ID_Link40130	Island Timberlands
Museum	CWHmm2	49.04569	-124.66665	GIS_ID_Link40131	Island Timberlands
Museum	CWHmm2	49.04551	-124.6671	GIS_ID_Link40132	Island Timberlands
Museum	CWHmm2	49.04551	-124.66654	GIS_ID_Link40133	Island Timberlands
Museum	CWHmm2	49.04366	-124.66709	GIS_ID_Link40134	Island Timberlands

Location (Basin)	Biogeo Zone (BGC_LABEL)	Latitude	Longitude	GIS_ID	Ownership
Museum	CWHmm2	49.04438	-124.66749	GIS_ID_Link40135	Island Timberlands
Museum	CWHmm2	49.04447	-124.66757	GIS_ID_Link40136	Island Timberlands
Museum	CWHmm2	49.04463	-124.66813	GIS_ID_Link40137	Island Timberlands
Museum	CWHmm2	49.04502	-124.66688	GIS_ID_Link40138	Island Timberlands
Cameron Middle CW	CWHxm2	49.21711	-124.65133	GIS_ID_Link40139	Island Timberlands
Nitinat Rift	CWHmm2	49.04555	-124.61504	GIS_ID_Link40140	Island Timberlands
Nitinat Rift	CWHmm2	49.04546	-124.61651	GIS_ID_Link40141	Island Timberlands
Nitinat Rift	CWHmm2	49.04475	-124.61556	GIS_ID_Link40142	Island Timberlands
Museum	CWHmm2	49.04555	-124.65376	GIS_ID_Link40143	Island Timberlands
Museum	CWHmm2	49.04212	-124.64179	GIS_ID_Link40144	Island Timberlands
Museum	CWHmm2	49.04019	-124.63995	GIS_ID_Link40145	Island Timberlands
Museum	MHmm1	49.10419	-124.64485	GIS_ID_Link40146	Island Timberlands
Museum	CWHmm2	49.05595	-124.67065	GIS_ID_Link40147	Island Timberlands
Nitinat Rift	CWHmm2	49.04991	-124.62168	GIS_ID_Link40148	Island Timberlands
Nitinat Rift	CWHmm2	49.05032	-124.62184	GIS_ID_Link40149	Island Timberlands
Museum	CWHmm2	49.04051	-124.64156	GIS_ID_Link40150	Island Timberlands
Elsie Lake	CWHmm2	49.46691	-125.19689	GIS_ID_Link40151	Island Timberlands
Elsie Lake	CWHmm2	49.4678	-125.19886	GIS_ID_Link40152	Island Timberlands
Elsie Lake	CWHmm2	49.46812	-125.19949	GIS_ID_Link40153	Island Timberlands
Elsie Lake	CWHmm2	49.46885	-125.19986	GIS_ID_Link40154	Island Timberlands
Beaufort West	CWHmm2	49.4442	-124.98527	GIS_ID_Link40155	Island Timberlands
Ash Lower	CWHxm2	49.43344	-125.13547	GIS_ID_Link40156	Island Timberlands
Ash Lower	CWHxm2	49.38591	-124.99553	GIS_ID_Link40157	Island Timberlands
Ash Lower	CWHxm2	49.38583	-124.99674	GIS_ID_Link40158	Island Timberlands
Ash Lower	CWHxm2	49.38562	-124.99666	GIS_ID_Link40159	Island Timberlands
Ash Lower	CWHxm2	49.3858	-124.99587	GIS_ID_Link40160	Island Timberlands
Ash Lower	CWHxm2	49.38574	-124.99582	GIS_ID_Link40161	Island Timberlands
Ash Lower	CWHxm2	49.38597	-124.99698	GIS_ID_Link40162	Island Timberlands
Kennedy River	CWHvh1	49.12505	-125.65596	GIS_ID_Link40163	Island Timberlands
Kennedy River	CWHvh1	49.12509	-125.66006	GIS_ID_Link40164	Island Timberlands
Kennedy River	CWHvh1	49.12533	-125.66617	GIS_ID_Link40165	Island Timberlands
Kennedy River	CWHvh1	49.1253	-125.66082	GIS_ID_Link40166	Island Timberlands
Kennedy River	CWHvh1	49.1261	-125.65612	GIS_ID_Link40167	Island Timberlands
Kennedy River	CWHvh1	49.12532	-125.66157	GIS_ID_Link40168	Island Timberlands
Kennedy River	CWHvh1	49.12633	-125.65574	GIS_ID_Link40169	Island Timberlands
Kennedy River	CWHvh1	49.12511	-125.66018	GIS_ID_Link40170	Island Timberlands
Elsie Lake	CWHmm2	49.4929	-125.13737	GIS_ID_Link40171	Island Timberlands
Moran	CWHxm2	49.33467	-125.02911	GIS_ID_Link40172	Island Timberlands
Ash Lower	CWHxm2	49.38566	-124.99156	GIS_ID_Link40173	Island Timberlands
Ash Lower	CWHxm2	49.38585	-124.99297	GIS_ID_Link40174	Island Timberlands
Ash Lower	CWHxm2	49.38528	-124.99159	GIS_ID_Link40175	Island Timberlands
Ash Lower	CWHxm2	49.39446	-125.06036	GIS_ID_Link40176	Island Timberlands
Ash Lower	CWHxm2	49.38541	-124.99269	GIS_ID_Link40177	Island Timberlands
Ash Lower	CWHxm2	49.39402	-125.06031	GIS_ID_Link40178	Island Timberlands
Ash Lower	CWHxm2	49.39471	-125.06047	GIS_ID_Link40179	Island Timberlands
Ash Lower	CWHxm2	49.38571	-124.99192	GIS_ID_Link40180	Island Timberlands
Moran	CWHxm1	49.33134	-124.95099	GIS_ID_Link40181	Island Timberlands
Moran	CWHxm1	49.33178	-124.95148	GIS_ID_Link40182	Island Timberlands
Moran	CWHxm1	49.33161	-124.9512	GIS_ID_Link40183	Island Timberlands
Ash Lower	CWHxm2	49.38473	-124.98933	GIS_ID_Link40184	Island Timberlands
Ash Lower	CWHxm2	49.38352	-125.00044	GIS_ID_Link40185	Island Timberlands

Location (Basin)	Biogeo Zone (BGC_LABEL)	Latitude	Longitude	GIS_ID	Ownership
Ash Lower	CWHxm2	49.38477	-124.99711	GIS_ID_Link40186	Island Timberlands
Ash Lower	CWHxm2	49.38383	-124.99907	GIS_ID_Link40187	Island Timberlands
Ash Lower	CWHxm2	49.38502	-124.99231	GIS_ID_Link40188	Island Timberlands
Ash Lower	CWHxm2	49.38422	-124.99825	GIS_ID_Link40189	Island Timberlands
Ash Lower	CWHxm2	49.38481	-124.99038	GIS_ID_Link40190	Island Timberlands
Ash Lower	CWHxm2	49.3851	-124.99396	GIS_ID_Link40191	Island Timberlands
Ash Lower	CWHxm2	49.38464	-124.99028	GIS_ID_Link40192	Island Timberlands
Ash Lower	CWHxm2	49.38396	-124.99872	GIS_ID_Link40193	Island Timberlands
Ash Lower	CWHxm2	49.38347	-125.00089	GIS_ID_Link40194	Island Timberlands
Ash Lower	CWHxm2	49.38504	-124.99385	GIS_ID_Link40195	Island Timberlands
Ash Lower	CWHxm2	49.38475	-124.99154	GIS_ID_Link40196	Island Timberlands
Ash Lower	CWHxm2	49.38638	-124.99263	GIS_ID_Link40197	Island Timberlands
Moran	CWHxm1	49.33068	-124.95427	GIS_ID_Link40198	Island Timberlands
Moran	CWHxm1	49.33105	-124.95377	GIS_ID_Link40199	Island Timberlands
Moran	CWHxm1	49.33116	-124.95431	GIS_ID_Link40200	Island Timberlands
Moran	CWHxm1	49.33109	-124.95361	GIS_ID_Link40201	Island Timberlands
Moran	CWHxm1	49.33122	-124.95418	GIS_ID_Link40202	Island Timberlands
Moran	CWHxm1	49.32989	-124.95487	GIS_ID_Link40203	Island Timberlands
Moran	CWHxm1	49.33068	-124.95388	GIS_ID_Link40204	Island Timberlands
Moran	CWHxm1	49.32985	-124.95489	GIS_ID_Link40205	Island Timberlands
Moran	CWHxm1	49.33043	-124.95483	GIS_ID_Link40206	Island Timberlands
Moran	CWHxm1	49.33115	-124.95394	GIS_ID_Link40207	Island Timberlands
Moran	CWHxm1	49.33122	-124.95423	GIS_ID_Link40208	Island Timberlands
Moran	CWHxm1	49.3312	-124.9536	GIS_ID_Link40209	Island Timberlands
Moran	CWHxm1	49.33023	-124.9549	GIS_ID_Link40210	Island Timberlands
Moran	CWHxm1	49.33022	-124.95116	GIS_ID_Link40211	Island Timberlands
Moran	CWHxm1	49.33012	-124.95431	GIS_ID_Link40212	Island Timberlands
Puntledge Willemar CW	CWHxm2	49.50112	-125.15886	GIS_ID_Link40213	Island Timberlands
Puntledge Willemar CW	CWHxm2	49.50088	-125.15716	GIS_ID_Link40214	Island Timberlands
Puntledge Willemar CW	CWHxm2	49.50068	-125.15833	GIS_ID_Link40215	Island Timberlands
Museum	CWHmm2	49.05636	-124.67455	GIS_ID_Link40216	Island Timberlands
Museum	CWHmm2	49.05577	-124.67511	GIS_ID_Link40217	Island Timberlands
Nitinat Rift	CWHmm2	49.04436	-124.61487	GIS_ID_Link40218	Island Timberlands
Nitinat Rift	CWHmm2	49.04504	-124.615	GIS_ID_Link40219	Island Timberlands
Cameron Middle CW	CWHmm2	49.205	-124.58502	GIS_ID_Link40220	Island Timberlands
Cameron Middle CW	CWHmm2	49.20661	-124.58028	GIS_ID_Link40221	Island Timberlands
Cameron Middle CW	CWHmm2	49.20469	-124.58478	GIS_ID_Link40222	Island Timberlands
Cameron Middle CW	CWHmm2	49.20645	-124.58206	GIS_ID_Link40223	Island Timberlands
Cameron Middle CW	CWHmm2	49.20437	-124.58472	GIS_ID_Link40224	Island Timberlands
Cameron Middle CW	CWHmm2	49.20579	-124.58497	GIS_ID_Link40225	Island Timberlands
Cameron Middle CW	CWHmm2	49.20706	-124.58244	GIS_ID_Link40226	Island Timberlands
Cameron Middle CW	CWHmm2	49.20654	-124.58415	GIS_ID_Link40227	Island Timberlands
Cameron Middle CW	CWHmm2	49.20461	-124.58638	GIS_ID_Link40228	Island Timberlands
Cameron Middle CW	CWHmm2	49.20697	-124.58423	GIS_ID_Link40229	Island Timberlands
Cameron Middle CW	CWHmm2	49.20531	-124.58319	GIS_ID_Link40230	Island Timberlands
Cameron Middle CW	CWHmm2	49.20999	-124.59031	GIS_ID_Link40231	Island Timberlands
Cameron Middle CW	CWHmm2	49.21138	-124.59259	GIS_ID_Link40232	Island Timberlands
Cameron Middle CW	CWHmm2	49.2097	-124.59091	GIS_ID_Link40233	Island Timberlands
Cameron Middle CW	CWHmm2	49.2112	-124.59543	GIS_ID_Link40234	Island Timberlands
Cameron Middle CW	CWHmm2	49.20973	-124.59151	GIS_ID_Link40235	Island Timberlands
Cameron Middle CW	CWHmm2	49.21038	-124.59639	GIS_ID_Link40236	Island Timberlands

Location (Basin)	Biogeo Zone (BGC_LABEL)	Latitude	Longitude	GIS_ID	Ownership
Cameron Middle CW	CWHmm2	49.21149	-124.596	GIS_ID_Link40237	Island Timberlands
Cameron Middle CW	CWHmm2	49.21204	-124.59533	GIS_ID_Link40238	Island Timberlands
Cameron Middle CW	CWHmm2	49.20931	-124.58685	GIS_ID_Link40239	Island Timberlands
Cameron Middle CW	CWHmm2	49.20973	-124.58688	GIS_ID_Link40240	Island Timberlands
Museum	CWHmm2	49.0551	-124.67111	GIS_ID_Link40241	Island Timberlands
Museum	CWHmm2	49.05521	-124.6707	GIS_ID_Link40242	Island Timberlands
Museum	CWHmm2	49.05561	-124.67022	GIS_ID_Link40243	Island Timberlands
Cameron Middle CW	CWHmm2	49.20668	-124.59347	GIS_ID_Link40244	Island Timberlands
Cameron Middle CW	CWHmm2	49.20734	-124.59245	GIS_ID_Link40245	Island Timberlands
Cameron Middle CW	CWHmm2	49.20835	-124.59186	GIS_ID_Link40246	Island Timberlands
China Alberni CW	MHmm1	49.15121	-124.59193	GIS_ID_Link40247	Island Timberlands
China Alberni CW	MHmm1	49.15152	-124.59269	GIS_ID_Link40248	Island Timberlands
Cameron Middle CW	CWHxm2	49.21535	-124.64446	GIS_ID_Link40249	Island Timberlands
Cameron Middle CW	CWHxm2	49.21561	-124.6438	GIS_ID_Link40250	Island Timberlands
Elsie Lake	CWHmm1	49.45148	-125.1729	GIS_ID_Link40251	Island Timberlands
Elsie Lake	CWHmm1	49.45251	-125.17322	GIS_ID_Link40252	Island Timberlands
Ash Lower	CWHxm2	49.44294	-125.07213	GIS_ID_Link40253	Island Timberlands
Ash Lower	CWHxm2	49.44695	-125.07607	GIS_ID_Link40254	Island Timberlands
Ash Lower	CWHxm2	49.44727	-125.07658	GIS_ID_Link40255	Island Timberlands
Ash Lower	CWHxm2	49.44633	-125.07529	GIS_ID_Link40256	Island Timberlands
Ash Lower	CWHxm2	49.44677	-125.07572	GIS_ID_Link40257	Island Timberlands
Ash Lower	CWHxm2	49.44889	-125.07701	GIS_ID_Link40258	Island Timberlands
Ash Lower	CWHxm2	49.44523	-125.07448	GIS_ID_Link40259	Island Timberlands
Ash Lower	CWHxm2	49.44817	-125.07645	GIS_ID_Link40260	Island Timberlands
Ash Lower	CWHxm2	49.44319	-125.07264	GIS_ID_Link40261	Island Timberlands
Ash Lower	CWHxm2	49.44275	-125.07281	GIS_ID_Link40262	Island Timberlands
Ash Lower	CWHxm2	49.4471	-125.07634	GIS_ID_Link40263	Island Timberlands
Ash Lower	CWHxm2	49.44865	-125.07703	GIS_ID_Link40264	Island Timberlands
Ash Lower	CWHxm2	49.44283	-125.07264	GIS_ID_Link40265	Island Timberlands
Ash Lower	CWHxm2	49.44515	-125.07455	GIS_ID_Link40266	Island Timberlands
Ash Lower	CWHxm2	49.44748	-125.0765	GIS_ID_Link40267	Island Timberlands
Ash Lower	CWHxm2	49.44688	-125.07589	GIS_ID_Link40268	Island Timberlands
Elsie Lake	CWHmm1	49.45425	-125.17453	GIS_ID_Link40269	Island Timberlands
Moran	CWHxm1	49.32638	-124.968	GIS_ID_Link40270	Island Timberlands
Moran	CWHxm1	49.3258	-124.9691	GIS_ID_Link40271	Island Timberlands
Moran	CWHxm1	49.32603	-124.96898	GIS_ID_Link40272	Island Timberlands
Moran	CWHxm1	49.32892	-124.96914	GIS_ID_Link40273	Island Timberlands
Moran	CWHxm1	49.32834	-124.96787	GIS_ID_Link40274	Island Timberlands
Moran	CWHxm1	49.33048	-124.96829	GIS_ID_Link40275	Island Timberlands
Moran	CWHxm1	49.32545	-124.96877	GIS_ID_Link40276	Island Timberlands
Moran	CWHxm1	49.33099	-124.9684	GIS_ID_Link40277	Island Timberlands
Moran	CWHxm1	49.33127	-124.9686	GIS_ID_Link40278	Island Timberlands
Moran	CWHxm1	49.3288	-124.96613	GIS_ID_Link40279	Island Timberlands
Moran	CWHxm1	49.32722	-124.96833	GIS_ID_Link40280	Island Timberlands
Moran	CWHxm1	49.32951	-124.96896	GIS_ID_Link40281	Island Timberlands
Moran	CWHxm1	49.32886	-124.96721	GIS_ID_Link40282	Island Timberlands
Moran	CWHxm1	49.32674	-124.96731	GIS_ID_Link40283	Island Timberlands
Moran	CWHxm1	49.32806	-124.96455	GIS_ID_Link40284	Island Timberlands
Moran	CWHxm1	49.3283	-124.96527	GIS_ID_Link40285	Island Timberlands
Moran	CWHxm1	49.32905	-124.96831	GIS_ID_Link40286	Island Timberlands
Moran	CWHxm1	49.32651	-124.96464	GIS_ID_Link40287	Island Timberlands

Location (Basin)	Biogeo Zone (BGC_LABEL)	Latitude	Longitude	GIS_ID	Ownership
Moran	CWHxm1	49.32566	-124.96816	GIS_ID_Link40288	Island Timberlands
Moran	CWHxm1	49.32636	-124.96664	GIS_ID_Link40289	Island Timberlands
Moran	CWHxm1	49.32867	-124.96813	GIS_ID_Link40290	Island Timberlands
Moran	CWHxm1	49.32605	-124.96793	GIS_ID_Link40291	Island Timberlands
Moran	CWHxm1	49.32357	-124.96749	GIS_ID_Link40292	Island Timberlands
Moran	CWHxm1	49.32377	-124.96788	GIS_ID_Link40293	Island Timberlands
Moran	CWHxm1	49.32389	-124.96802	GIS_ID_Link40294	Island Timberlands
Moran	CWHxm1	49.32405	-124.9682	GIS_ID_Link40295	Island Timberlands
Moran	CWHxm1	49.32465	-124.96849	GIS_ID_Link40296	Island Timberlands
Moran	CWHxm1	49.32404	-124.9688	GIS_ID_Link40297	Island Timberlands
Moran	CWHxm1	49.32544	-124.96757	GIS_ID_Link40298	Island Timberlands
Moran	CWHxm1	49.32529	-124.9685	GIS_ID_Link40299	Island Timberlands
Moran	CWHxm1	49.32555	-124.96806	GIS_ID_Link40300	Island Timberlands
Moran	CWHxm1	49.32526	-124.96495	GIS_ID_Link40301	Island Timberlands
Moran	CWHxm1	49.3255	-124.96726	GIS_ID_Link40302	Island Timberlands
Moran	CWHxm1	49.32539	-124.9682	GIS_ID_Link40303	Island Timberlands
Moran	CWHxm1	49.32518	-124.96835	GIS_ID_Link40304	Island Timberlands
Moran	CWHxm1	49.3254	-124.96814	GIS_ID_Link40305	Island Timberlands
Moran	CWHxm1	49.32527	-124.96825	GIS_ID_Link40306	Island Timberlands
Moran	CWHxm1	49.3268	-124.96747	GIS_ID_Link40307	Island Timberlands
Moran	CWHxm1	49.32984	-124.96935	GIS_ID_Link40308	Island Timberlands
Moran	CWHxm1	49.33006	-124.96921	GIS_ID_Link40309	Island Timberlands
Moran	CWHxm1	49.32813	-124.96431	GIS_ID_Link40310	Island Timberlands
Moran	CWHxm1	49.3287	-124.96918	GIS_ID_Link40311	Island Timberlands
Moran	CWHxm1	49.32933	-124.96931	GIS_ID_Link40312	Island Timberlands
Moran	CWHxm1	49.32605	-124.96919	GIS_ID_Link40313	Island Timberlands
Moran	CWHxm1	49.32621	-124.96895	GIS_ID_Link40314	Island Timberlands
Moran	CWHxm1	49.3285	-124.96854	GIS_ID_Link40315	Island Timberlands
Moran	CWHxm1	49.33036	-124.96876	GIS_ID_Link40316	Island Timberlands
Moran	CWHxm1	49.32734	-124.96872	GIS_ID_Link40317	Island Timberlands
Moran	CWHxm1	49.32772	-124.9683	GIS_ID_Link40318	Island Timberlands
Moran	CWHxm1	49.3255	-124.96897	GIS_ID_Link40319	Island Timberlands
Moran	CWHxm1	49.32646	-124.96817	GIS_ID_Link40320	Island Timberlands
Moran	CWHxm1	49.3309	-124.9686	GIS_ID_Link40321	Island Timberlands
Moran	CWHxm1	49.3315	-124.96906	GIS_ID_Link40322	Island Timberlands
Moran	CWHxm1	49.33181	-124.96921	GIS_ID_Link40323	Island Timberlands
Moran	CWHxm1	49.32698	-124.96824	GIS_ID_Link40324	Island Timberlands
Moran	CWHxm1	49.32523	-124.9686	GIS_ID_Link40325	Island Timberlands
Moran	CWHxm1	49.32325	-124.96718	GIS_ID_Link40326	Island Timberlands
Moran	CWHxm1	49.32356	-124.96773	GIS_ID_Link40327	Island Timberlands
Moran	CWHxm1	49.32427	-124.96882	GIS_ID_Link40328	Island Timberlands
Moran	CWHxm1	49.32539	-124.96915	GIS_ID_Link40329	Island Timberlands
Moran	CWHxm1	49.32694	-124.96822	GIS_ID_Link40330	Island Timberlands
Moran	CWHxm1	49.32523	-124.96881	GIS_ID_Link40331	Island Timberlands
Moran	CWHxm1	49.32814	-124.96438	GIS_ID_Link40332	Island Timberlands
Moran	CWHxm1	49.32533	-124.96855	GIS_ID_Link40333	Island Timberlands
Moran	CWHxm1	49.32606	-124.96723	GIS_ID_Link40334	Island Timberlands
Moran	CWHxm1	49.32544	-124.96886	GIS_ID_Link40335	Island Timberlands
Moran	CWHxm1	49.32617	-124.96848	GIS_ID_Link40336	Island Timberlands
Moran	CWHxm1	49.32885	-124.96609	GIS_ID_Link40337	Island Timberlands
Moran	CWHxm1	49.32902	-124.96868	GIS_ID_Link40338	Island Timberlands

Location (Basin)	Biogeo Zone (BGC_LABEL)	Latitude	Longitude	GIS_ID	Ownership
Moran	CWHxm1	49.32546	-124.96732	GIS_ID_Link40339	Island Timberlands
Moran	CWHxm1	49.3257	-124.96661	GIS_ID_Link40340	Island Timberlands
Moran	CWHxm1	49.32544	-124.96577	GIS_ID_Link40341	Island Timberlands
Moran	CWHxm1	49.32615	-124.96908	GIS_ID_Link40342	Island Timberlands
Moran	CWHxm1	49.3259	-124.96923	GIS_ID_Link40343	Island Timberlands
Moran	CWHxm1	49.33201	-124.96922	GIS_ID_Link40344	Island Timberlands
Moran	CWHxm1	49.32868	-124.96589	GIS_ID_Link40345	Island Timberlands
Moran	CWHxm1	49.32891	-124.96634	GIS_ID_Link40346	Island Timberlands
Moran	CWHxm1	49.32687	-124.96781	GIS_ID_Link40347	Island Timberlands
Moran	CWHxm1	49.32726	-124.96856	GIS_ID_Link40348	Island Timberlands
Moran	CWHxm1	49.32787	-124.96438	GIS_ID_Link40349	Island Timberlands
Moran	CWHxm1	49.33104	-124.9686	GIS_ID_Link40350	Island Timberlands
Moran	CWHxm1	49.32583	-124.96793	GIS_ID_Link40351	Island Timberlands
Moran	CWHxm1	49.32634	-124.96591	GIS_ID_Link40352	Island Timberlands
Moran	CWHxm1	49.32548	-124.96564	GIS_ID_Link40353	Island Timberlands
Moran	CWHxm1	49.32538	-124.96523	GIS_ID_Link40354	Island Timberlands
Moran	CWHxm1	49.32852	-124.96825	GIS_ID_Link40355	Island Timberlands
Moran	CWHxm1	49.32868	-124.96853	GIS_ID_Link40356	Island Timberlands
Moran	CWHxm1	49.3259	-124.96905	GIS_ID_Link40357	Island Timberlands
Moran	CWHxm1	49.32536	-124.96842	GIS_ID_Link40358	Island Timberlands
Moran	CWHxm1	49.32566	-124.96908	GIS_ID_Link40359	Island Timberlands
Moran	CWHxm1	49.32648	-124.96779	GIS_ID_Link40360	Island Timberlands
Moran	CWHxm1	49.32621	-124.96846	GIS_ID_Link40361	Island Timberlands
Moran	CWHxm1	49.32396	-124.96915	GIS_ID_Link40362	Island Timberlands
Moran	CWHxm1	49.32334	-124.96722	GIS_ID_Link40363	Island Timberlands
Moran	CWHxm1	49.32463	-124.96858	GIS_ID_Link40364	Island Timberlands
Moran	CWHxm1	49.3239	-124.9684	GIS_ID_Link40365	Island Timberlands
Moran	CWHxm1	49.32597	-124.96779	GIS_ID_Link40366	Island Timberlands
Moran	CWHxm1	49.32737	-124.96395	GIS_ID_Link40367	Island Timberlands
Moran	CWHxm1	49.3316	-124.96755	GIS_ID_Link40368	Island Timberlands
Moran	CWHxm1	49.33115	-124.96683	GIS_ID_Link40369	Island Timberlands
Moran	CWHxm1	49.33224	-124.96865	GIS_ID_Link40370	Island Timberlands
Moran	CWHxm1	49.3303	-124.96676	GIS_ID_Link40371	Island Timberlands
Moran	CWHxm1	49.3263	-124.96855	GIS_ID_Link40372	Island Timberlands
Moran	CWHxm1	49.33003	-124.96672	GIS_ID_Link40373	Island Timberlands
Moran	CWHxm1	49.33056	-124.96653	GIS_ID_Link40374	Island Timberlands
Moran	CWHxm1	49.33162	-124.96753	GIS_ID_Link40375	Island Timberlands
Cameron Middle CW	CWHmm2	49.17837	-124.58269	GIS_ID_Link40376	Island Timberlands
Cameron Middle CW	CWHmm2	49.1792	-124.5833	GIS_ID_Link40377	Island Timberlands
Cameron River Lower CW	CWHmm2	49.24433	-124.63127	GIS_ID_Link40378	Island Timberlands
Museum	CWHmm2	49.05599	-124.66623	GIS_ID_Link40379	Island Timberlands
Museum	CWHmm2	49.05399	-124.67124	GIS_ID_Link40380	Island Timberlands
Museum	MHmm1	49.10203	-124.63958	GIS_ID_Link40381	Island Timberlands
Nitinat Rift	CWHmm2	49.04963	-124.6221	GIS_ID_Link40382	Island Timberlands
Museum	MHmm1	49.10211	-124.64125	GIS_ID_Link40383	Island Timberlands
Kennedy River	CWHvh1	49.12904	-125.664	GIS_ID_Link40384	Island Timberlands
Cameron River Lower CW	CWHxm2	49.23636	-124.65915	GIS_ID_Link40385	Island Timberlands
Museum	CWHmm2	49.05396	-124.67065	GIS_ID_Link40386	Island Timberlands
Cameron Middle CW	CWHxm2	49.18416	-124.56465	GIS_ID_Link40387	Island Timberlands
Cameron Middle CW	CWHxm2	49.18392	-124.56461	GIS_ID_Link40388	Island Timberlands
Cameron Middle CW	CWHxm2	49.18392	-124.56468	GIS_ID_Link40389	Island Timberlands

Location (Basin)	Biogeo Zone (BGC_LABEL)	Latitude	Longitude	GIS_ID	Ownership
Kennedy River	CWHvh1	49.1357	-125.67455	GIS_ID_Link40390	Island Timberlands
Kennedy River	CWHvh1	49.13379	-125.66832	GIS_ID_Link40391	Island Timberlands
Kennedy River	CWHvh1	49.13322	-125.66727	GIS_ID_Link40392	Island Timberlands
Kennedy River	CWHvh1	49.13216	-125.66711	GIS_ID_Link40393	Island Timberlands
Kennedy River	CWHvh1	49.13606	-125.6747	GIS_ID_Link40394	Island Timberlands
Kennedy River	CWHvh1	49.13504	-125.6718	GIS_ID_Link40395	Island Timberlands
Kennedy River	CWHvh1	49.13389	-125.67087	GIS_ID_Link40396	Island Timberlands
Kennedy River	CWHvh1	49.13321	-125.66911	GIS_ID_Link40397	Island Timberlands
Kennedy River	CWHvh1	49.13315	-125.66988	GIS_ID_Link40398	Island Timberlands
Kennedy River	CWHvh1	49.13544	-125.67443	GIS_ID_Link40399	Island Timberlands
Kennedy River	CWHvh1	49.13351	-125.66789	GIS_ID_Link40400	Island Timberlands
Kootowis Creek	CWHvh1	49.13634	-125.67419	GIS_ID_Link40401	Island Timberlands
Kootowis Creek	CWHvh1	49.13382	-125.66983	GIS_ID_Link40402	Island Timberlands
Kootowis Creek	CWHvh1	49.13583	-125.67178	GIS_ID_Link40403	Island Timberlands
Kootowis Creek	CWHvh1	49.1363	-125.67294	GIS_ID_Link40404	Island Timberlands
Kootowis Creek	CWHvh1	49.13487	-125.67072	GIS_ID_Link40405	Island Timberlands
Kootowis Creek	CWHvh1	49.13629	-125.67454	GIS_ID_Link40406	Island Timberlands
Kootowis Creek	CWHvh1	49.13617	-125.67463	GIS_ID_Link40407	Island Timberlands
Kootowis Creek	CWHvh1	49.13639	-125.67447	GIS_ID_Link40408	Island Timberlands
Kootowis Creek	CWHvh1	49.13408	-125.67006	GIS_ID_Link40409	Island Timberlands
Kootowis Creek	CWHvh1	49.13629	-125.67394	GIS_ID_Link40410	Island Timberlands
Kootowis Creek	CWHvh1	49.13545	-125.67133	GIS_ID_Link40411	Island Timberlands
Kootowis Creek	CWHvh1	49.13612	-125.67219	GIS_ID_Link40412	Island Timberlands
Kennedy River	CWHvh1	49.13094	-125.65639	GIS_ID_Link40413	Island Timberlands
Kennedy River	CWHvh1	49.13073	-125.65402	GIS_ID_Link40414	Island Timberlands
Kennedy River	CWHvh1	49.1343	-125.66247	GIS_ID_Link40415	Island Timberlands
Kennedy River	CWHvh1	49.13537	-125.66127	GIS_ID_Link40416	Island Timberlands
Kennedy River	CWHvh1	49.13563	-125.65888	GIS_ID_Link40417	Island Timberlands
Kennedy River	CWHvh1	49.13564	-125.66138	GIS_ID_Link40418	Island Timberlands
Kennedy River	CWHvh1	49.13466	-125.66202	GIS_ID_Link40419	Island Timberlands
Kennedy River	CWHvh1	49.13392	-125.6627	GIS_ID_Link40420	Island Timberlands
Kennedy River	CWHvh1	49.13442	-125.65976	GIS_ID_Link40421	Island Timberlands
Kennedy River	CWHvh1	49.13513	-125.66363	GIS_ID_Link40422	Island Timberlands
Kennedy River	CWHvh1	49.13567	-125.66568	GIS_ID_Link40423	Island Timberlands
Kennedy River	CWHvh1	49.13556	-125.66098	GIS_ID_Link40424	Island Timberlands
Kennedy River	CWHvh1	49.13557	-125.65901	GIS_ID_Link40425	Island Timberlands
Kennedy River	CWHvh1	49.13464	-125.66257	GIS_ID_Link40426	Island Timberlands
Kennedy River	CWHvh1	49.12707	-125.66361	GIS_ID_Link40427	Island Timberlands
Kennedy River	CWHvh1	49.12567	-125.66182	GIS_ID_Link40428	Island Timberlands
Kennedy River	CWHvh1	49.12631	-125.66275	GIS_ID_Link40429	Island Timberlands
Kennedy River	CWHvh1	49.1269	-125.66531	GIS_ID_Link40430	Island Timberlands
Kennedy River	CWHvh1	49.126	-125.66446	GIS_ID_Link40431	Island Timberlands
Kennedy River	CWHvh1	49.12725	-125.66103	GIS_ID_Link40432	Island Timberlands
Kennedy River	CWHvh1	49.1252	-125.65962	GIS_ID_Link40433	Island Timberlands
Kennedy River	CWHvh1	49.12543	-125.66045	GIS_ID_Link40434	Island Timberlands
Kennedy River	CWHvh1	49.12703	-125.66371	GIS_ID_Link40435	Island Timberlands
Kennedy River	CWHvh1	49.12555	-125.65954	GIS_ID_Link40436	Island Timberlands
Kennedy River	CWHvh1	49.12693	-125.66194	GIS_ID_Link40437	Island Timberlands
Kennedy River	CWHvh1	49.12773	-125.66509	GIS_ID_Link40438	Island Timberlands
Kennedy River	CWHvh1	49.12602	-125.66344	GIS_ID_Link40439	Island Timberlands
Kennedy River	CWHvh1	49.12529	-125.65991	GIS_ID_Link40440	Island Timberlands

Location (Basin)	Biogeo Zone (BGC_LABEL)	Latitude	Longitude	GIS_ID	Ownership
Cameron Middle CW	CWHxm2	49.18322	-124.56636	GIS_ID_Link40441	Island Timberlands
Cameron Middle CW	CWHxm2	49.18145	-124.56731	GIS_ID_Link40442	Island Timberlands
Cameron Middle CW	CWHxm2	49.18195	-124.56727	GIS_ID_Link40443	Island Timberlands
Cameron Middle CW	CWHxm2	49.18209	-124.56726	GIS_ID_Link40444	Island Timberlands
Moran	CWHxm1	49.33444	-124.99145	GIS_ID_Link40445	Island Timberlands
Moran	CWHxm1	49.33237	-124.98837	GIS_ID_Link40446	Island Timberlands
Moran	CWHxm1	49.33234	-124.98953	GIS_ID_Link40447	Island Timberlands
Moran	CWHxm1	49.33129	-124.98917	GIS_ID_Link40448	Island Timberlands
Moran	CWHxm1	49.33268	-124.99065	GIS_ID_Link40449	Island Timberlands
Moran	CWHxm1	49.33132	-124.98988	GIS_ID_Link40450	Island Timberlands
Moran	CWHxm1	49.33147	-124.99002	GIS_ID_Link40451	Island Timberlands
Moran	CWHxm1	49.33169	-124.99009	GIS_ID_Link40452	Island Timberlands
Moran	CWHxm1	49.33268	-124.99071	GIS_ID_Link40453	Island Timberlands
Moran	CWHxm1	49.33174	-124.99005	GIS_ID_Link40454	Island Timberlands
Moran	CWHxm1	49.33435	-124.99197	GIS_ID_Link40455	Island Timberlands
Moran	CWHxm1	49.33218	-124.99025	GIS_ID_Link40456	Island Timberlands
Moran	CWHxm1	49.33258	-124.99049	GIS_ID_Link40457	Island Timberlands
Moran	CWHxm1	49.333	-124.99077	GIS_ID_Link40458	Island Timberlands
Moran	CWHxm1	49.33131	-124.98969	GIS_ID_Link40459	Island Timberlands
Moran	CWHxm1	49.33342	-124.99112	GIS_ID_Link40460	Island Timberlands
Moran	CWHxm1	49.33373	-124.99111	GIS_ID_Link40461	Island Timberlands
Moran	CWHxm1	49.33254	-124.98932	GIS_ID_Link40462	Island Timberlands
Moran	CWHxm1	49.33259	-124.98849	GIS_ID_Link40463	Island Timberlands
Moran	CWHxm1	49.33296	-124.9897	GIS_ID_Link40464	Island Timberlands
Ash Lower	CWHxm2	49.36809	-124.98032	GIS_ID_Link40465	Island Timberlands
Ash Lower	CWHxm2	49.36894	-124.98162	GIS_ID_Link40466	Island Timberlands
Ash Lower	CWHxm2	49.36579	-124.9816	GIS_ID_Link40467	Island Timberlands
Ash Lower	CWHxm2	49.3629	-124.98225	GIS_ID_Link40468	Island Timberlands
Ash Lower	CWHxm2	49.36453	-124.98172	GIS_ID_Link40469	Island Timberlands
Ash Lower	CWHxm2	49.36735	-124.97997	GIS_ID_Link40470	Island Timberlands
Ash Lower	CWHxm2	49.36559	-124.98159	GIS_ID_Link40471	Island Timberlands
Ash Lower	CWHxm2	49.36706	-124.98024	GIS_ID_Link40472	Island Timberlands
Ash Lower	CWHxm2	49.36628	-124.98114	GIS_ID_Link40473	Island Timberlands
Ash Lower	CWHxm2	49.3691	-124.98122	GIS_ID_Link40474	Island Timberlands
Ash Lower	CWHxm2	49.36275	-124.98196	GIS_ID_Link40475	Island Timberlands
Ash Lower	CWHxm2	49.36343	-124.98181	GIS_ID_Link40476	Island Timberlands
Ash Lower	CWHxm2	49.367	-124.98105	GIS_ID_Link40477	Island Timberlands
Ash Lower	CWHxm2	49.36309	-124.98202	GIS_ID_Link40478	Island Timberlands
Ash Lower	CWHxm2	49.36729	-124.98056	GIS_ID_Link40479	Island Timberlands
Ash Lower	CWHxm2	49.36913	-124.9832	GIS_ID_Link40480	Island Timberlands
Ash Lower	CWHxm2	49.36936	-124.98458	GIS_ID_Link40481	Island Timberlands
Ash Lower	CWHxm2	49.36976	-124.98605	GIS_ID_Link40482	Island Timberlands
Ash Lower	CWHxm2	49.36978	-124.98608	GIS_ID_Link40483	Island Timberlands
Ash Lower	CWHxm2	49.36992	-124.98664	GIS_ID_Link40484	Island Timberlands
Ash Lower	CWHxm2	49.3696	-124.98421	GIS_ID_Link40485	Island Timberlands
Ash Lower	CWHxm2	49.36956	-124.98493	GIS_ID_Link40486	Island Timberlands
Ash Lower	CWHxm2	49.36921	-124.98337	GIS_ID_Link40487	Island Timberlands
Moran	CWHxm1	49.34032	-124.99351	GIS_ID_Link40488	Island Timberlands
Moran	CWHxm1	49.3418	-124.98398	GIS_ID_Link40489	Island Timberlands
Moran	CWHxm1	49.3409	-124.99074	GIS_ID_Link40490	Island Timberlands
Moran	CWHxm1	49.34094	-124.98702	GIS_ID_Link40491	Island Timberlands

Location (Basin)	Biogeo Zone (BGC_LABEL)	Latitude	Longitude	GIS_ID	Ownership
Moran	CWHxm1	49.34435	-124.97683	GIS_ID_Link40492	Island Timberlands
Moran	CWHxm1	49.34212	-124.98266	GIS_ID_Link40493	Island Timberlands
Moran	CWHxm1	49.34202	-124.98297	GIS_ID_Link40494	Island Timberlands
Moran	CWHxm1	49.34094	-124.97837	GIS_ID_Link40495	Island Timberlands
Moran	CWHxm1	49.3407	-124.97984	GIS_ID_Link40496	Island Timberlands
Moran	CWHxm1	49.34049	-124.99346	GIS_ID_Link40497	Island Timberlands
Moran	CWHxm1	49.34104	-124.99351	GIS_ID_Link40498	Island Timberlands
Moran	CWHxm1	49.34709	-124.97725	GIS_ID_Link40499	Island Timberlands
Moran	CWHxm1	49.34406	-124.97642	GIS_ID_Link40500	Island Timberlands
Moran	CWHxm1	49.34468	-124.97652	GIS_ID_Link40501	Island Timberlands
Moran	CWHxm1	49.3429	-124.97657	GIS_ID_Link40502	Island Timberlands
Moran	CWHxm1	49.34612	-124.97721	GIS_ID_Link40503	Island Timberlands
Moran	CWHxm1	49.3409	-124.97687	GIS_ID_Link40504	Island Timberlands
Moran	CWHxm1	49.34041	-124.98802	GIS_ID_Link40505	Island Timberlands
Moran	CWHxm1	49.34054	-124.98878	GIS_ID_Link40506	Island Timberlands
Moran	CWHxm1	49.34126	-124.97644	GIS_ID_Link40507	Island Timberlands
Moran	CWHxm1	49.34232	-124.9761	GIS_ID_Link40508	Island Timberlands
Moran	CWHxm1	49.33999	-124.9871	GIS_ID_Link40509	Island Timberlands
Moran	CWHxm1	49.33983	-124.97881	GIS_ID_Link40510	Island Timberlands
Moran	CWHxm1	49.34117	-124.98392	GIS_ID_Link40511	Island Timberlands
Moran	CWHxm1	49.34456	-124.97626	GIS_ID_Link40512	Island Timberlands
Moran	CWHxm1	49.33981	-124.97952	GIS_ID_Link40513	Island Timberlands
Moran	CWHxm1	49.3419	-124.97635	GIS_ID_Link40514	Island Timberlands
Moran	CWHxm1	49.34053	-124.98129	GIS_ID_Link40515	Island Timberlands
Moran	CWHxm1	49.34016	-124.97627	GIS_ID_Link40516	Island Timberlands
Moran	CWHxm2	49.34746	-124.97617	GIS_ID_Link40517	Island Timberlands
Moran	CWHxm1	49.34074	-124.98905	GIS_ID_Link40518	Island Timberlands
Moran	CWHxm1	49.34062	-124.97905	GIS_ID_Link40519	Island Timberlands
Moran	CWHxm1	49.33959	-124.97667	GIS_ID_Link40520	Island Timberlands
Moran	CWHxm1	49.34223	-124.97612	GIS_ID_Link40521	Island Timberlands
Moran	CWHxm1	49.33982	-124.97979	GIS_ID_Link40522	Island Timberlands
Moran	CWHxm1	49.34006	-124.98066	GIS_ID_Link40523	Island Timberlands
Moran	CWHxm1	49.33962	-124.97787	GIS_ID_Link40524	Island Timberlands
Moran	CWHxm1	49.3412	-124.97658	GIS_ID_Link40525	Island Timberlands
Moran	CWHxm1	49.34026	-124.98784	GIS_ID_Link40526	Island Timberlands
Moran	CWHxm1	49.3413	-124.98424	GIS_ID_Link40527	Island Timberlands
Moran	CWHxm1	49.34441	-124.97643	GIS_ID_Link40528	Island Timberlands
Moran	CWHxm2	49.34776	-124.97563	GIS_ID_Link40529	Island Timberlands
Moran	CWHxm1	49.34057	-124.99257	GIS_ID_Link40530	Island Timberlands
Moran	CWHxm1	49.34031	-124.99105	GIS_ID_Link40531	Island Timberlands
Moran	CWHxm1	49.34082	-124.99361	GIS_ID_Link40532	Island Timberlands
Moran	CWHxm1	49.34163	-124.98295	GIS_ID_Link40533	Island Timberlands
Moran	CWHxm1	49.3411	-124.98892	GIS_ID_Link40534	Island Timberlands
Moran	CWHxm1	49.34202	-124.9827	GIS_ID_Link40535	Island Timberlands
Moran	CWHxm1	49.34071	-124.97821	GIS_ID_Link40536	Island Timberlands
Moran	CWHxm1	49.34138	-124.98288	GIS_ID_Link40537	Island Timberlands
Moran	CWHxm1	49.34191	-124.98519	GIS_ID_Link40538	Island Timberlands
Moran	CWHxm1	49.34439	-124.97637	GIS_ID_Link40539	Island Timberlands
Moran	CWHxm1	49.34443	-124.97669	GIS_ID_Link40540	Island Timberlands
Moran	CWHxm1	49.34377	-124.97647	GIS_ID_Link40541	Island Timberlands
Moran	CWHxm1	49.34505	-124.97652	GIS_ID_Link40542	Island Timberlands

Location (Basin)	Biogeo Zone (BGC_LABEL)	Latitude	Longitude	GIS_ID	Ownership
Moran	CWHxm1	49.34137	-124.98279	GIS_ID_Link40543	Island Timberlands
Moran	CWHxm1	49.33987	-124.9771	GIS_ID_Link40544	Island Timberlands
Moran	CWHxm2	49.34724	-124.9774	GIS_ID_Link40545	Island Timberlands
Moran	CWHxm1	49.34025	-124.99333	GIS_ID_Link40546	Island Timberlands
Moran	CWHxm1	49.3405	-124.98688	GIS_ID_Link40547	Island Timberlands
Moran	CWHxm1	49.34035	-124.99175	GIS_ID_Link40548	Island Timberlands
Moran	CWHxm1	49.34078	-124.99088	GIS_ID_Link40549	Island Timberlands
Moran	CWHxm1	49.34042	-124.99281	GIS_ID_Link40550	Island Timberlands
Moran	CWHxm1	49.33634	-124.99306	GIS_ID_Link40551	Island Timberlands
Moran	CWHxm1	49.33681	-124.99284	GIS_ID_Link40552	Island Timberlands
Moran	CWHxm1	49.33706	-124.99282	GIS_ID_Link40553	Island Timberlands
Moran	CWHxm1	49.33761	-124.99261	GIS_ID_Link40554	Island Timberlands
Moran	CWHxm1	49.33645	-124.99267	GIS_ID_Link40555	Island Timberlands
Moran	CWHxm1	49.3317	-124.99106	GIS_ID_Link40556	Island Timberlands
Moran	CWHxm1	49.33203	-124.99131	GIS_ID_Link40557	Island Timberlands
Moran	CWHxm1	49.32946	-124.99218	GIS_ID_Link40558	Island Timberlands
Moran	CWHxm1	49.32927	-124.99253	GIS_ID_Link40559	Island Timberlands
Moran	CWHxm1	49.33245	-124.99167	GIS_ID_Link40560	Island Timberlands
Moran	CWHxm1	49.3349	-124.99358	GIS_ID_Link40561	Island Timberlands
Moran	CWHxm1	49.32881	-124.99299	GIS_ID_Link40562	Island Timberlands
Moran	CWHxm1	49.33034	-124.99035	GIS_ID_Link40563	Island Timberlands
Moran	CWHxm1	49.32975	-124.98951	GIS_ID_Link40564	Island Timberlands
Moran	CWHxm1	49.3287	-124.99238	GIS_ID_Link40565	Island Timberlands
Moran	CWHxm1	49.32933	-124.99139	GIS_ID_Link40566	Island Timberlands
Moran	CWHxm1	49.33542	-124.99298	GIS_ID_Link40567	Island Timberlands
Moran	CWHxm1	49.33667	-124.99201	GIS_ID_Link40568	Island Timberlands
Moran	CWHxm1	49.33174	-124.99129	GIS_ID_Link40569	Island Timberlands
Moran	CWHxm1	49.33644	-124.9925	GIS_ID_Link40570	Island Timberlands
Moran	CWHxm1	49.33641	-124.99236	GIS_ID_Link40571	Island Timberlands
Moran	CWHxm1	49.33477	-124.99342	GIS_ID_Link40572	Island Timberlands
Moran	CWHxm1	49.32904	-124.99231	GIS_ID_Link40573	Island Timberlands
Moran	CWHxm1	49.3314	-124.99106	GIS_ID_Link40574	Island Timberlands
Moran	CWHxm1	49.32874	-124.99247	GIS_ID_Link40575	Island Timberlands
Moran	CWHxm1	49.33191	-124.9914	GIS_ID_Link40576	Island Timberlands
Moran	CWHxm1	49.32912	-124.99265	GIS_ID_Link40577	Island Timberlands
Moran	CWHxm1	49.3368	-124.99278	GIS_ID_Link40578	Island Timberlands
Moran	CWHxm1	49.33216	-124.99141	GIS_ID_Link40579	Island Timberlands
Moran	CWHxm1	49.32938	-124.99233	GIS_ID_Link40580	Island Timberlands
Ash Lower	CWHxm2	49.36148	-124.98224	GIS_ID_Link40581	Island Timberlands
Ash Lower	CWHxm2	49.36193	-124.98181	GIS_ID_Link40582	Island Timberlands
Ash Lower	CWHxm2	49.36107	-124.97875	GIS_ID_Link40583	Island Timberlands
Ash Lower	CWHxm2	49.36238	-124.98203	GIS_ID_Link40584	Island Timberlands
Ash Lower	CWHxm2	49.36229	-124.98193	GIS_ID_Link40585	Island Timberlands
Ash Lower	CWHxm2	49.36264	-124.98194	GIS_ID_Link40586	Island Timberlands
Ash Lower	CWHxm2	49.36159	-124.98009	GIS_ID_Link40587	Island Timberlands
Ash Lower	CWHxm2	49.36169	-124.98048	GIS_ID_Link40588	Island Timberlands
Ash Lower	CWHxm2	49.36174	-124.98261	GIS_ID_Link40589	Island Timberlands
Ash Lower	CWHxm2	49.36164	-124.98186	GIS_ID_Link40590	Island Timberlands
Ash Lower	CWHxm2	49.36117	-124.98114	GIS_ID_Link40591	Island Timberlands
Moran	CWHxm1	49.3298	-124.95489	GIS_ID_Link40592	Island Timberlands
Moran	CWHxm1	49.32972	-124.95482	GIS_ID_Link40593	Island Timberlands

Location (Basin)	Biogeo Zone (BGC_LABEL)	Latitude	Longitude	GIS_ID	Ownership
Moran	CWHxm1	49.32953	-124.95468	GIS_ID_Link40594	Island Timberlands
Sproat Lower	CWHxm1	49.31706	-124.94773	GIS_ID_Link40595	Island Timberlands
Sproat Lower	CWHxm1	49.31546	-124.95156	GIS_ID_Link40596	Island Timberlands
Sproat Lower	CWHxm1	49.31552	-124.95172	GIS_ID_Link40597	Island Timberlands
Sproat Lower	CWHxm1	49.31727	-124.94722	GIS_ID_Link40598	Island Timberlands
Sproat Lower	CWHxm1	49.31676	-124.94869	GIS_ID_Link40599	Island Timberlands
Sproat Lower	CWHxm1	49.31605	-124.95058	GIS_ID_Link40600	Island Timberlands
Sproat Lower	CWHxm1	49.31704	-124.94761	GIS_ID_Link40601	Island Timberlands
Sproat Lower	CWHxm1	49.31557	-124.9518	GIS_ID_Link40602	Island Timberlands
Sproat Lower	CWHxm1	49.31636	-124.94907	GIS_ID_Link40603	Island Timberlands
China Lower	CWHxm2	49.14283	-124.76536	GIS_ID_Link40604	Island Timberlands
Elsie Lake	CWHmm1	49.45246	-125.17477	GIS_ID_Link40605	Island Timberlands
Elsie Lake	CWHmm1	49.45157	-125.17395	GIS_ID_Link40606	Island Timberlands
Rogers	CWHxm2	49.24357	-124.7106	GIS_ID_Link40607	Island Timberlands
Cameron River Lower CW	CWHxm2	49.25194	-124.67138	GIS_ID_Link40608	Island Timberlands
Nitinat Rift	CWHmm2	49.04697	-124.62256	GIS_ID_Link40609	Island Timberlands
Museum	CWHmm2	49.07275	-124.64837	GIS_ID_Link40610	Island Timberlands
Museum	CWHmm2	49.07098	-124.64859	GIS_ID_Link40611	Island Timberlands
Museum	CWHmm2	49.07175	-124.64821	GIS_ID_Link40612	Island Timberlands
Cous	CWHxm2	49.21862	-124.8634	GIS_ID_Link40613	Island Timberlands
Cous	CWHxm2	49.21879	-124.86288	GIS_ID_Link40614	Island Timberlands
Museum	CWHmm2	49.07163	-124.64637	GIS_ID_Link40615	Island Timberlands
China Alberni CW	CWHxm2	49.15875	-124.62723	GIS_ID_Link40616	Island Timberlands
China Alberni CW	CWHxm2	49.1588	-124.62432	GIS_ID_Link40617	Island Timberlands
China Alberni CW	CWHxm2	49.15867	-124.62587	GIS_ID_Link40618	Island Timberlands
China Alberni CW	CWHmm2	49.15178	-124.67377	GIS_ID_Link40619	Island Timberlands
China Alberni CW	CWHmm2	49.15228	-124.67371	GIS_ID_Link40620	Island Timberlands
China Alberni CW	CWHmm2	49.15181	-124.67389	GIS_ID_Link40621	Island Timberlands
China Alberni CW	CWHmm2	49.15041	-124.67425	GIS_ID_Link40622	Island Timberlands
China Alberni CW	CWHmm2	49.15031	-124.67447	GIS_ID_Link40623	Island Timberlands
Museum	CWHmm2	49.07397	-124.64728	GIS_ID_Link40624	Island Timberlands
Museum	CWHmm2	49.07422	-124.64535	GIS_ID_Link40625	Island Timberlands
Museum	CWHmm2	49.07387	-124.6488	GIS_ID_Link40626	Island Timberlands
China Alberni CW	CWHmm2	49.15123	-124.67521	GIS_ID_Link40627	Island Timberlands
China Alberni CW	CWHmm2	49.15054	-124.67491	GIS_ID_Link40628	Island Timberlands
China Alberni CW	CWHmm2	49.15051	-124.6763	GIS_ID_Link40629	Island Timberlands
China Alberni CW	CWHmm2	49.15028	-124.67634	GIS_ID_Link40630	Island Timberlands
China Alberni CW	CWHmm2	49.15091	-124.67579	GIS_ID_Link40631	Island Timberlands
China Alberni CW	CWHmm2	49.15016	-124.67698	GIS_ID_Link40632	Island Timberlands
China Alberni CW	CWHmm2	49.15048	-124.6759	GIS_ID_Link40633	Island Timberlands
China Alberni CW	CWHmm2	49.15116	-124.67508	GIS_ID_Link40634	Island Timberlands
China Alberni CW	CWHmm2	49.15049	-124.67622	GIS_ID_Link40635	Island Timberlands
China Alberni CW	CWHxm2	49.20428	-124.73752	GIS_ID_Link40636	Island Timberlands
Kennedy River	CWHvh1	49.12816	-125.65612	GIS_ID_Link40637	Island Timberlands
Kennedy River	CWHvh1	49.12978	-125.65768	GIS_ID_Link40638	Island Timberlands
Kennedy River	CWHvh1	49.12821	-125.65592	GIS_ID_Link40639	Island Timberlands
China Alberni CW	CWHmm2	49.15054	-124.68182	GIS_ID_Link40640	Island Timberlands
China Alberni CW	CWHmm2	49.15019	-124.67974	GIS_ID_Link40641	Island Timberlands
China Alberni CW	CWHmm2	49.15007	-124.67899	GIS_ID_Link40642	Island Timberlands
China Alberni CW	CWHmm2	49.15033	-124.67979	GIS_ID_Link40643	Island Timberlands
China Alberni CW	CWHmm2	49.15051	-124.68334	GIS_ID_Link40644	Island Timberlands

Location (Basin)	Biogeo Zone (BGC_LABEL)	Latitude	Longitude	GIS_ID	Ownership
China Alberni CW	CWHmm2	49.15052	-124.68234	GIS_ID_Link40645	Island Timberlands
China Alberni CW	CWHmm2	49.1505	-124.68163	GIS_ID_Link40646	Island Timberlands
China Alberni CW	CWHmm2	49.15052	-124.68265	GIS_ID_Link40647	Island Timberlands
China Alberni CW	CWHmm2	49.15052	-124.683	GIS_ID_Link40648	Island Timberlands
China Alberni CW	CWHmm2	49.1502	-124.67949	GIS_ID_Link40649	Island Timberlands
Cameron Middle CW	CWHxm2	49.20712	-124.62185	GIS_ID_Link40650	Island Timberlands
Cameron Middle CW	CWHxm2	49.20745	-124.62257	GIS_ID_Link40651	Island Timberlands
Cameron Middle CW	CWHxm2	49.20713	-124.62127	GIS_ID_Link40652	Island Timberlands
Cameron Middle CW	CWHxm2	49.20716	-124.6218	GIS_ID_Link40653	Island Timberlands
Ash Lower	CWHxm2	49.37106	-124.98594	GIS_ID_Link40654	Island Timberlands
Ash Lower	CWHxm2	49.37103	-124.98635	GIS_ID_Link40655	Island Timberlands
Ash Lower	CWHxm2	49.37032	-124.98154	GIS_ID_Link40656	Island Timberlands
Ash Lower	CWHxm2	49.37028	-124.98061	GIS_ID_Link40657	Island Timberlands
Ash Lower	CWHxm2	49.36993	-124.98236	GIS_ID_Link40658	Island Timberlands
Ash Lower	CWHxm2	49.3673	-124.97899	GIS_ID_Link40659	Island Timberlands
Ash Lower	CWHxm2	49.36966	-124.97952	GIS_ID_Link40660	Island Timberlands
Ash Lower	CWHxm2	49.3698	-124.98074	GIS_ID_Link40661	Island Timberlands
Ash Lower	CWHxm2	49.3703	-124.98365	GIS_ID_Link40662	Island Timberlands
Ash Lower	CWHxm2	49.36964	-124.98074	GIS_ID_Link40663	Island Timberlands
Ash Lower	CWHxm2	49.36968	-124.98145	GIS_ID_Link40664	Island Timberlands
Ash Lower	CWHxm2	49.36995	-124.98255	GIS_ID_Link40665	Island Timberlands
Ash Lower	CWHxm2	49.37003	-124.98285	GIS_ID_Link40666	Island Timberlands
Ash Lower	CWHxm2	49.37031	-124.98428	GIS_ID_Link40667	Island Timberlands
Ash Lower	CWHxm2	49.37013	-124.9834	GIS_ID_Link40668	Island Timberlands
Ash Lower	CWHxm2	49.37026	-124.98522	GIS_ID_Link40669	Island Timberlands
Ash Lower	CWHxm2	49.36947	-124.98104	GIS_ID_Link40670	Island Timberlands
Ash Lower	CWHxm2	49.36825	-124.97892	GIS_ID_Link40671	Island Timberlands
Ash Lower	CWHxm2	49.3696	-124.98204	GIS_ID_Link40672	Island Timberlands
Ash Lower	CWHxm2	49.3664	-124.97958	GIS_ID_Link40673	Island Timberlands
Ash Lower	CWHxm2	49.36924	-124.97962	GIS_ID_Link40674	Island Timberlands
Ash Lower	CWHxm2	49.36947	-124.98048	GIS_ID_Link40675	Island Timberlands
Ash Lower	CWHxm2	49.37008	-124.98401	GIS_ID_Link40676	Island Timberlands
Ash Lower	CWHxm2	49.37023	-124.9848	GIS_ID_Link40677	Island Timberlands
Ash Lower	CWHxm2	49.36827	-124.98074	GIS_ID_Link40678	Island Timberlands
Ash Lower	CWHxm2	49.37037	-124.98536	GIS_ID_Link40679	Island Timberlands
Ash Lower	CWHxm2	49.36965	-124.98108	GIS_ID_Link40680	Island Timberlands
Ash Lower	CWHxm2	49.36977	-124.98195	GIS_ID_Link40681	Island Timberlands
Ash Lower	CWHxm2	49.36779	-124.97941	GIS_ID_Link40682	Island Timberlands
Ash Lower	CWHxm2	49.37021	-124.98396	GIS_ID_Link40683	Island Timberlands
Ash Lower	CWHxm2	49.37107	-124.98618	GIS_ID_Link40684	Island Timberlands
Ash Lower	CWHxm2	49.37031	-124.98126	GIS_ID_Link40685	Island Timberlands
Ash Lower	CWHxm2	49.3698	-124.98008	GIS_ID_Link40686	Island Timberlands
Cameron Middle CW	CWHxm2	49.18739	-124.57273	GIS_ID_Link40687	Island Timberlands
Ash Lower	CWHxm2	49.38532	-124.98707	GIS_ID_Link40688	Island Timberlands
Ash Lower	CWHxm2	49.38495	-124.98635	GIS_ID_Link40689	Island Timberlands
Ash Lower	CWHxm2	49.38329	-124.98513	GIS_ID_Link40690	Island Timberlands
Ash Lower	CWHxm2	49.38117	-124.98558	GIS_ID_Link40691	Island Timberlands
Ash Lower	CWHxm2	49.36474	-124.97727	GIS_ID_Link40692	Island Timberlands
Ash Lower	CWHxm2	49.36422	-124.979	GIS_ID_Link40693	Island Timberlands
Ash Lower	CWHxm2	49.36427	-124.97764	GIS_ID_Link40694	Island Timberlands
Ash Lower	CWHxm2	49.36384	-124.9785	GIS_ID_Link40695	Island Timberlands

Location (Basin)	Biogeo Zone (BGC_LABEL)	Latitude	Longitude	GIS_ID	Ownership
Ash Lower	CWHxm2	49.38313	-124.9862	GIS_ID_Link40696	Island Timberlands
Ash Lower	CWHxm2	49.36439	-124.97759	GIS_ID_Link40697	Island Timberlands
Ash Lower	CWHxm2	49.36394	-124.97858	GIS_ID_Link40698	Island Timberlands
Ash Lower	CWHxm2	49.38563	-124.987	GIS_ID_Link40699	Island Timberlands
Ash Lower	CWHxm2	49.38528	-124.9868	GIS_ID_Link40700	Island Timberlands
Ash Lower	CWHxm2	49.38443	-124.98578	GIS_ID_Link40701	Island Timberlands
Beaufort West	CWHxm2	49.38568	-124.98667	GIS_ID_Link40702	Island Timberlands
Beaufort West	CWHxm2	49.38574	-124.98659	GIS_ID_Link40703	Island Timberlands
Ash Lower	CWHxm2	49.38118	-124.98773	GIS_ID_Link40704	Island Timberlands
Ash Lower	CWHxm2	49.36407	-124.98018	GIS_ID_Link40705	Island Timberlands
Ash Lower	CWHxm2	49.38606	-124.99223	GIS_ID_Link40706	Island Timberlands
Ash Lower	CWHxm2	49.38625	-124.99142	GIS_ID_Link40707	Island Timberlands
Ash Lower	CWHxm2	49.3863	-124.99213	GIS_ID_Link40708	Island Timberlands
Ash Lower	CWHxm2	49.37899	-124.98866	GIS_ID_Link40709	Island Timberlands
Ash Lower	CWHxm2	49.38093	-124.98686	GIS_ID_Link40710	Island Timberlands
Ash Lower	CWHxm2	49.37881	-124.98889	GIS_ID_Link40711	Island Timberlands
Ash Lower	CWHxm2	49.37949	-124.98861	GIS_ID_Link40712	Island Timberlands
Ash Lower	CWHxm2	49.37964	-124.98828	GIS_ID_Link40713	Island Timberlands
Ash Lower	CWHxm2	49.38023	-124.98756	GIS_ID_Link40714	Island Timberlands
Ash Lower	CWHxm2	49.37107	-124.98836	GIS_ID_Link40715	Island Timberlands
Ash Lower	CWHxm2	49.36278	-124.9807	GIS_ID_Link40716	Island Timberlands
Ash Lower	CWHxm2	49.36336	-124.97982	GIS_ID_Link40717	Island Timberlands
Ash Lower	CWHxm2	49.38364	-125.00218	GIS_ID_Link40718	Island Timberlands
Ash Lower	CWHxm2	49.36261	-124.98137	GIS_ID_Link40719	Island Timberlands
Ash Lower	CWHxm2	49.36256	-124.98096	GIS_ID_Link40720	Island Timberlands
Ash Lower	CWHxm2	49.36276	-124.98139	GIS_ID_Link40721	Island Timberlands
Ash Lower	CWHxm2	49.36347	-124.97908	GIS_ID_Link40722	Island Timberlands
Ash Lower	CWHxm2	49.36331	-124.98135	GIS_ID_Link40723	Island Timberlands
Ash Lower	CWHxm2	49.36367	-124.98125	GIS_ID_Link40724	Island Timberlands
Ash Lower	CWHxm2	49.36566	-124.98026	GIS_ID_Link40725	Island Timberlands
Ash Lower	CWHxm2	49.38374	-125.00173	GIS_ID_Link40726	Island Timberlands
Ash Lower	CWHxm2	49.38394	-125.00257	GIS_ID_Link40727	Island Timberlands
Ash Lower	CWHxm2	49.38046	-124.98786	GIS_ID_Link40728	Island Timberlands
Ash Lower	CWHxm2	49.38019	-124.98816	GIS_ID_Link40729	Island Timberlands
Ash Lower	CWHxm2	49.37974	-124.98883	GIS_ID_Link40730	Island Timberlands
Ash Lower	CWHxm2	49.37122	-124.98999	GIS_ID_Link40731	Island Timberlands
Ash Lower	CWHxm2	49.36261	-124.98095	GIS_ID_Link40732	Island Timberlands
Ash Lower	CWHxm2	49.36402	-124.98037	GIS_ID_Link40733	Island Timberlands
Ash Lower	CWHxm2	49.36598	-124.97983	GIS_ID_Link40734	Island Timberlands
Ash Lower	CWHxm2	49.36466	-124.98117	GIS_ID_Link40735	Island Timberlands
Ash Lower	CWHxm2	49.36287	-124.98138	GIS_ID_Link40736	Island Timberlands
Ash Lower	CWHxm2	49.36363	-124.97924	GIS_ID_Link40737	Island Timberlands
Ash Lower	CWHxm2	49.38368	-125.00199	GIS_ID_Link40738	Island Timberlands
Ash Lower	CWHxm2	49.38024	-124.98801	GIS_ID_Link40739	Island Timberlands
Ash Lower	CWHxm2	49.37094	-124.98859	GIS_ID_Link40740	Island Timberlands
Ash Lower	CWHxm2	49.38585	-124.99184	GIS_ID_Link40741	Island Timberlands
Ash Lower	CWHxm2	49.38666	-124.99301	GIS_ID_Link40742	Island Timberlands
Ash Lower	CWHxm2	49.38607	-124.9921	GIS_ID_Link40743	Island Timberlands
Ash Lower	CWHxm2	49.3863	-124.99168	GIS_ID_Link40744	Island Timberlands
Ash Lower	CWHxm2	49.38073	-124.98707	GIS_ID_Link40745	Island Timberlands
Ash Lower	CWHxm2	49.37899	-124.98879	GIS_ID_Link40746	Island Timberlands

Location (Basin)	Biogeo Zone (BGC_LABEL)	Latitude	Longitude	GIS_ID	Ownership
Ash Lower	CWHxm2	49.3798	-124.98815	GIS_ID_Link40747	Island Timberlands
Beaufort West	CWHxm2	49.3851	-124.99743	GIS_ID_Link40748	Island Timberlands
Beaufort West	CWHxm2	49.38543	-124.99699	GIS_ID_Link40749	Island Timberlands
Beaufort West	CWHxm2	49.38548	-124.99709	GIS_ID_Link40750	Island Timberlands
China Alberni CW	CWHxm2	49.20861	-124.7364	GIS_ID_Link40751	Island Timberlands
China Alberni CW	CWHxm2	49.20057	-124.73273	GIS_ID_Link40752	Island Timberlands
Moran	CWHxm1	49.34025	-124.99053	GIS_ID_Link40753	Island Timberlands
Moran	CWHxm1	49.33978	-124.99217	GIS_ID_Link40754	Island Timberlands
Moran	CWHxm1	49.33904	-124.99325	GIS_ID_Link40755	Island Timberlands
Moran	CWHxm1	49.33996	-124.99458	GIS_ID_Link40756	Island Timberlands
Moran	CWHxm1	49.33264	-124.98798	GIS_ID_Link40757	Island Timberlands
Moran	CWHxm1	49.34024	-124.99042	GIS_ID_Link40758	Island Timberlands
Moran	CWHxm1	49.33903	-124.99181	GIS_ID_Link40759	Island Timberlands
Moran	CWHxm1	49.33982	-124.99092	GIS_ID_Link40760	Island Timberlands
Moran	CWHxm1	49.34043	-124.9901	GIS_ID_Link40761	Island Timberlands
Moran	CWHxm1	49.34012	-124.99048	GIS_ID_Link40762	Island Timberlands
Moran	CWHxm1	49.33904	-124.99203	GIS_ID_Link40763	Island Timberlands
Moran	CWHxm1	49.33948	-124.99342	GIS_ID_Link40764	Island Timberlands
Moran	CWHxm1	49.34009	-124.99192	GIS_ID_Link40765	Island Timberlands
Moran	CWHxm1	49.34028	-124.9907	GIS_ID_Link40766	Island Timberlands
Moran	CWHxm1	49.33271	-124.98824	GIS_ID_Link40767	Island Timberlands
Moran	CWHxm1	49.34042	-124.99035	GIS_ID_Link40768	Island Timberlands
Moran	CWHxm1	49.33996	-124.99285	GIS_ID_Link40769	Island Timberlands
Moran	CWHxm1	49.3401	-124.99089	GIS_ID_Link40770	Island Timberlands
Elsie Lake	CWHxm2	49.47374	-125.13011	GIS_ID_Link40771	Island Timberlands
Cameron Middle CW	CWHxm2	49.2145	-124.64189	GIS_ID_Link40772	Island Timberlands
Cous	CWHxm2	49.21724	-124.86361	GIS_ID_Link40773	Island Timberlands
Cous	CWHxm2	49.2187	-124.86257	GIS_ID_Link40774	Island Timberlands
Cous	CWHxm2	49.21532	-124.87062	GIS_ID_Link40775	Island Timberlands
Cous	CWHxm2	49.21546	-124.86864	GIS_ID_Link40776	Island Timberlands
Cous	CWHxm2	49.21533	-124.87051	GIS_ID_Link40777	Island Timberlands
Ash Lower	CWHxm2	49.38333	-125.08093	GIS_ID_Link40778	Island Timberlands
Museum	CWHmm2	49.05473	-124.67061	GIS_ID_Link40779	Island Timberlands
Ash Lower	CWHxm2	49.38883	-125.01791	GIS_ID_Link40780	Island Timberlands
Ash Lower	CWHxm2	49.38906	-125.01806	GIS_ID_Link40781	Island Timberlands
Ash Lower	CWHxm2	49.38931	-125.0178	GIS_ID_Link40782	Island Timberlands
Ash Lower	CWHxm2	49.3892	-125.01789	GIS_ID_Link40783	Island Timberlands
China Alberni CW	CWHxm2	49.16323	-124.71113	GIS_ID_Link40784	Island Timberlands
China Alberni CW	CWHxm2	49.16298	-124.7108	GIS_ID_Link40785	Island Timberlands
China Alberni CW	CWHxm2	49.16373	-124.71119	GIS_ID_Link40786	Island Timberlands
China Alberni CW	CWHxm2	49.16388	-124.7113	GIS_ID_Link40787	Island Timberlands
China Alberni CW	CWHxm2	49.16327	-124.71123	GIS_ID_Link40788	Island Timberlands
China Alberni CW	CWHxm2	49.16357	-124.71117	GIS_ID_Link40789	Island Timberlands
China Alberni CW	CWHxm2	49.16278	-124.71102	GIS_ID_Link40790	Island Timberlands
China Alberni CW	CWHxm2	49.16306	-124.71104	GIS_ID_Link40791	Island Timberlands
China Alberni CW	CWHxm2	49.16376	-124.71124	GIS_ID_Link40792	Island Timberlands
China Alberni CW	CWHxm2	49.20309	-124.73865	GIS_ID_Link40793	Island Timberlands
China Alberni CW	CWHxm2	49.2102	-124.72817	GIS_ID_Link40794	Island Timberlands
China Alberni CW	CWHxm2	49.21075	-124.72764	GIS_ID_Link40795	Island Timberlands
China Alberni CW	CWHxm2	49.21016	-124.72871	GIS_ID_Link40796	Island Timberlands
China Alberni CW	CWHxm2	49.21035	-124.72689	GIS_ID_Link40797	Island Timberlands

Location (Basin)	Biogeo Zone (BGC_LABEL)	Latitude	Longitude	GIS_ID	Ownership
China Alberni CW	CWHxm2	49.21057	-124.72843	GIS_ID_Link40798	Island Timberlands
Ash Lower	CWHxm2	49.38558	-124.99105	GIS_ID_Link40799	Island Timberlands
Ash Lower	CWHxm2	49.38556	-124.99023	GIS_ID_Link40800	Island Timberlands
Ash Lower	CWHxm2	49.38509	-124.99012	GIS_ID_Link40801	Island Timberlands
Ash Lower	CWHxm2	49.38533	-124.99109	GIS_ID_Link40802	Island Timberlands
Ash Lower	CWHxm2	49.3852	-124.99011	GIS_ID_Link40803	Island Timberlands
Beaufort West	CWHxm2	49.38611	-124.98799	GIS_ID_Link40804	Island Timberlands
Beaufort West	CWHxm2	49.38508	-124.98844	GIS_ID_Link40805	Island Timberlands
Beaufort West	CWHxm2	49.38583	-124.98729	GIS_ID_Link40806	Island Timberlands
Sproat Lower	CWHxm1	49.31405	-124.94752	GIS_ID_Link40807	Island Timberlands
Sproat Lower	CWHxm1	49.31493	-124.95029	GIS_ID_Link40808	Island Timberlands
Sproat Lower	CWHxm1	49.31389	-124.94637	GIS_ID_Link40809	Island Timberlands
Sproat Lower	CWHxm1	49.31375	-124.94511	GIS_ID_Link40810	Island Timberlands
Sproat Lower	CWHxm1	49.31455	-124.94869	GIS_ID_Link40811	Island Timberlands
Sproat Lower	CWHxm1	49.3152	-124.95093	GIS_ID_Link40812	Island Timberlands
Ash Lower	CWHxm2	49.37654	-124.99126	GIS_ID_Link40813	Island Timberlands
Ash Lower	CWHxm2	49.37619	-124.99137	GIS_ID_Link40814	Island Timberlands
Ash Lower	CWHxm2	49.37638	-124.9913	GIS_ID_Link40815	Island Timberlands
Ash Lower	CWHxm2	49.37911	-124.98926	GIS_ID_Link40816	Island Timberlands
Ash Lower	CWHxm2	49.37746	-124.9907	GIS_ID_Link40817	Island Timberlands
Ash Lower	CWHxm2	49.37249	-124.99169	GIS_ID_Link40818	Island Timberlands
Ash Lower	CWHxm2	49.3754	-124.99169	GIS_ID_Link40819	Island Timberlands
Ash Lower	CWHxm2	49.37509	-124.99205	GIS_ID_Link40820	Island Timberlands
Ash Lower	CWHxm2	49.37399	-124.99205	GIS_ID_Link40821	Island Timberlands
Ash Lower	CWHxm2	49.37767	-124.99175	GIS_ID_Link40822	Island Timberlands
Ash Lower	CWHxm2	49.37644	-124.99229	GIS_ID_Link40823	Island Timberlands
Ash Lower	CWHxm2	49.37904	-124.99007	GIS_ID_Link40824	Island Timberlands
Ash Lower	CWHxm2	49.37564	-124.99243	GIS_ID_Link40825	Island Timberlands
Ash Lower	CWHxm2	49.37722	-124.99204	GIS_ID_Link40826	Island Timberlands
Ash Lower	CWHxm2	49.37159	-124.99144	GIS_ID_Link40827	Island Timberlands
Ash Lower	CWHxm2	49.3776	-124.99101	GIS_ID_Link40828	Island Timberlands
Ash Lower	CWHxm2	49.37242	-124.99192	GIS_ID_Link40829	Island Timberlands
Ash Lower	CWHxm2	49.37459	-124.99228	GIS_ID_Link40830	Island Timberlands
Ash Lower	CWHxm2	49.37897	-124.9893	GIS_ID_Link40831	Island Timberlands
Ash Lower	CWHxm2	49.37666	-124.99132	GIS_ID_Link40832	Island Timberlands
Ash Lower	CWHxm2	49.37493	-124.99194	GIS_ID_Link40833	Island Timberlands
China Alberni CW	CWHxm2	49.21118	-124.72839	GIS_ID_Link40834	Island Timberlands
Moran	CWHxm2	49.35814	-124.97702	GIS_ID_Link40835	Island Timberlands
Moran	CWHxm2	49.35743	-124.97646	GIS_ID_Link40836	Island Timberlands
Moran	CWHxm2	49.35875	-124.97631	GIS_ID_Link40837	Island Timberlands
Moran	CWHxm2	49.35775	-124.97602	GIS_ID_Link40838	Island Timberlands
Moran	CWHxm2	49.35817	-124.97631	GIS_ID_Link40839	Island Timberlands
Moran	CWHxm2	49.35748	-124.97657	GIS_ID_Link40840	Island Timberlands
Sproat Lower	CWHxm1	49.31758	-124.9468	GIS_ID_Link40841	Island Timberlands
Sproat Lower	CWHxm1	49.31788	-124.94631	GIS_ID_Link40842	Island Timberlands
Sproat Lower	CWHxm1	49.31496	-124.94997	GIS_ID_Link40843	Island Timberlands
Sproat Lower	CWHxm1	49.31766	-124.94671	GIS_ID_Link40844	Island Timberlands
Sproat Lower	CWHxm1	49.31521	-124.94292	GIS_ID_Link40845	Island Timberlands
Sproat Lower	CWHxm1	49.31476	-124.94367	GIS_ID_Link40846	Island Timberlands
Sproat Lower	CWHxm1	49.31772	-124.94641	GIS_ID_Link40847	Island Timberlands
Sproat Lower	CWHxm1	49.31497	-124.94995	GIS_ID_Link40848	Island Timberlands

Location (Basin)	Biogeo Zone (BGC_LABEL)	Latitude	Longitude	GIS_ID	Ownership
Museum	CWHmm2	49.0336	-124.66146	GIS_ID_Link40849	Island Timberlands
Ash Lower	CWHxm2	49.37392	-124.99348	GIS_ID_Link40850	Island Timberlands
Ash Lower	CWHxm2	49.3736	-124.99294	GIS_ID_Link40851	Island Timberlands
Ash Lower	CWHxm2	49.37443	-124.99296	GIS_ID_Link40852	Island Timberlands
Ash Lower	CWHxm2	49.37365	-124.99289	GIS_ID_Link40853	Island Timberlands
Ash Lower	CWHxm2	49.37398	-124.99309	GIS_ID_Link40854	Island Timberlands
Ash Lower	CWHxm2	49.37407	-124.99293	GIS_ID_Link40855	Island Timberlands
Ash Lower	CWHxm2	49.37452	-124.99363	GIS_ID_Link40856	Island Timberlands
Moran	CWHxm2	49.37311	-124.99372	GIS_ID_Link40857	Island Timberlands
Moran	CWHxm2	49.37293	-124.99309	GIS_ID_Link40858	Island Timberlands
Moran	CWHxm2	49.37296	-124.99324	GIS_ID_Link40859	Island Timberlands
Moran	CWHxm2	49.37282	-124.99344	GIS_ID_Link40860	Island Timberlands
Moran	CWHxm2	49.37115	-124.99142	GIS_ID_Link40861	Island Timberlands
Moran	CWHxm2	49.37199	-124.9929	GIS_ID_Link40862	Island Timberlands
Moran	CWHxm2	49.37224	-124.99324	GIS_ID_Link40863	Island Timberlands
Moran	CWHxm2	49.37165	-124.99241	GIS_ID_Link40864	Island Timberlands
Alberni Inlet East	CWHxm2	49.09427	-124.81442	GIS_ID_Link40865	Island Timberlands
Ash Lower	CWHxm2	49.38523	-125.00631	GIS_ID_Link40866	Island Timberlands
Ash Lower	CWHxm2	49.38455	-125.00504	GIS_ID_Link40867	Island Timberlands
Ash Lower	CWHxm2	49.38423	-125.00419	GIS_ID_Link40868	Island Timberlands
Ash Lower	CWHxm2	49.38422	-125.00363	GIS_ID_Link40869	Island Timberlands
Ash Lower	CWHxm2	49.38454	-125.00452	GIS_ID_Link40870	Island Timberlands
Ash Lower	CWHxm2	49.38404	-125.00306	GIS_ID_Link40871	Island Timberlands
Ash Lower	CWHxm2	49.38498	-125.0055	GIS_ID_Link40872	Island Timberlands
Ash Lower	CWHxm2	49.38535	-125.00633	GIS_ID_Link40873	Island Timberlands
Ash Lower	CWHxm2	49.38496	-125.00555	GIS_ID_Link40874	Island Timberlands
Ash Lower	CWHxm2	49.38422	-125.00402	GIS_ID_Link40875	Island Timberlands
Moran	CWHxm2	49.34641	-124.97028	GIS_ID_Link40876	Island Timberlands
Moran	CWHxm2	49.34983	-124.96538	GIS_ID_Link40877	Island Timberlands
Moran	CWHxm2	49.35182	-124.96929	GIS_ID_Link40878	Island Timberlands
Moran	CWHxm2	49.34646	-124.96871	GIS_ID_Link40879	Island Timberlands
Moran	CWHxm2	49.34699	-124.96914	GIS_ID_Link40880	Island Timberlands
Moran	CWHxm2	49.34945	-124.96651	GIS_ID_Link40881	Island Timberlands
Moran	CWHxm2	49.34863	-124.96925	GIS_ID_Link40882	Island Timberlands
Moran	CWHxm2	49.34971	-124.96833	GIS_ID_Link40883	Island Timberlands
Moran	CWHxm2	49.34789	-124.97224	GIS_ID_Link40884	Island Timberlands
Moran	CWHxm2	49.35244	-124.97154	GIS_ID_Link40885	Island Timberlands
Moran	CWHxm2	49.34894	-124.97067	GIS_ID_Link40886	Island Timberlands
Moran	CWHxm2	49.34778	-124.97209	GIS_ID_Link40887	Island Timberlands
Moran	CWHxm2	49.35247	-124.97134	GIS_ID_Link40888	Island Timberlands
Moran	CWHxm2	49.34886	-124.97053	GIS_ID_Link40889	Island Timberlands
Moran	CWHxm2	49.34667	-124.96997	GIS_ID_Link40890	Island Timberlands
Moran	CWHxm2	49.34666	-124.96975	GIS_ID_Link40891	Island Timberlands
Moran	CWHxm2	49.35	-124.96571	GIS_ID_Link40892	Island Timberlands
Moran	CWHxm2	49.34952	-124.96689	GIS_ID_Link40893	Island Timberlands
Moran	CWHxm2	49.3495	-124.96869	GIS_ID_Link40894	Island Timberlands
Moran	CWHxm2	49.34652	-124.97048	GIS_ID_Link40895	Island Timberlands
Moran	CWHxm2	49.34983	-124.96597	GIS_ID_Link40896	Island Timberlands
Moran	CWHxm2	49.3496	-124.96589	GIS_ID_Link40897	Island Timberlands
Moran	CWHxm2	49.3497	-124.96661	GIS_ID_Link40898	Island Timberlands
Ash Lower	CWHxm2	49.36352	-124.98232	GIS_ID_Link40899	Island Timberlands

Location (Basin)	Biogeo Zone (BGC_LABEL)	Latitude	Longitude	GIS_ID	Ownership
Ash Lower	CWHxm2	49.36397	-124.98178	GIS_ID_Link40900	Island Timberlands
Ash Lower	CWHxm2	49.3638	-124.98194	GIS_ID_Link40901	Island Timberlands
Moran	CWHxm1	49.33942	-124.97452	GIS_ID_Link40902	Island Timberlands
Moran	CWHxm1	49.34342	-124.97357	GIS_ID_Link40903	Island Timberlands
Moran	CWHxm1	49.33957	-124.9746	GIS_ID_Link40904	Island Timberlands
Moran	CWHxm1	49.33882	-124.97763	GIS_ID_Link40905	Island Timberlands
Moran	CWHxm1	49.33857	-124.98017	GIS_ID_Link40906	Island Timberlands
Moran	CWHxm1	49.33831	-124.98012	GIS_ID_Link40907	Island Timberlands
Moran	CWHxm1	49.33877	-124.97897	GIS_ID_Link40908	Island Timberlands
Moran	CWHxm1	49.33822	-124.97641	GIS_ID_Link40909	Island Timberlands
Moran	CWHxm1	49.33789	-124.97382	GIS_ID_Link40910	Island Timberlands
Moran	CWHxm1	49.33953	-124.97484	GIS_ID_Link40911	Island Timberlands
Moran	CWHxm1	49.33954	-124.9749	GIS_ID_Link40912	Island Timberlands
Moran	CWHxm1	49.34007	-124.97498	GIS_ID_Link40913	Island Timberlands
Moran	CWHxm1	49.33904	-124.97884	GIS_ID_Link40914	Island Timberlands
Moran	CWHxm1	49.33904	-124.97938	GIS_ID_Link40915	Island Timberlands
Moran	CWHxm1	49.33878	-124.97753	GIS_ID_Link40916	Island Timberlands
Moran	CWHxm1	49.33871	-124.97762	GIS_ID_Link40917	Island Timberlands
Moran	CWHxm1	49.33852	-124.97968	GIS_ID_Link40918	Island Timberlands
Moran	CWHxm1	49.34624	-124.97511	GIS_ID_Link40919	Island Timberlands
Moran	CWHxm1	49.33899	-124.98667	GIS_ID_Link40920	Island Timberlands
Moran	CWHxm1	49.34614	-124.97504	GIS_ID_Link40921	Island Timberlands
Moran	CWHxm1	49.34357	-124.97525	GIS_ID_Link40922	Island Timberlands
Moran	CWHxm1	49.34198	-124.9756	GIS_ID_Link40923	Island Timberlands
Moran	CWHxm1	49.3423	-124.97516	GIS_ID_Link40924	Island Timberlands
Moran	CWHxm1	49.34006	-124.97537	GIS_ID_Link40925	Island Timberlands
Moran	CWHxm1	49.34096	-124.97581	GIS_ID_Link40926	Island Timberlands
Moran	CWHxm1	49.33917	-124.98007	GIS_ID_Link40927	Island Timberlands
Moran	CWHxm1	49.33931	-124.97606	GIS_ID_Link40928	Island Timberlands
Moran	CWHxm1	49.33917	-124.97844	GIS_ID_Link40929	Island Timberlands
Moran	CWHxm1	49.33909	-124.97707	GIS_ID_Link40930	Island Timberlands
Moran	CWHxm1	49.33873	-124.98051	GIS_ID_Link40931	Island Timberlands
Moran	CWHxm2	49.34677	-124.97407	GIS_ID_Link40932	Island Timberlands
Moran	CWHxm2	49.34659	-124.97406	GIS_ID_Link40933	Island Timberlands
Moran	CWHxm1	49.34417	-124.9744	GIS_ID_Link40934	Island Timberlands
Moran	CWHxm1	49.33892	-124.9777	GIS_ID_Link40935	Island Timberlands
Moran	CWHxm1	49.33859	-124.98017	GIS_ID_Link40936	Island Timberlands
Moran	CWHxm1	49.33889	-124.98677	GIS_ID_Link40937	Island Timberlands
Moran	CWHxm1	49.34002	-124.9752	GIS_ID_Link40938	Island Timberlands
Moran	CWHxm1	49.34319	-124.97534	GIS_ID_Link40939	Island Timberlands
Moran	CWHxm1	49.33824	-124.98086	GIS_ID_Link40940	Island Timberlands
Moran	CWHxm1	49.33903	-124.97887	GIS_ID_Link40941	Island Timberlands
Moran	CWHxm1	49.33918	-124.97596	GIS_ID_Link40942	Island Timberlands
Moran	CWHxm1	49.33897	-124.9772	GIS_ID_Link40943	Island Timberlands
Moran	CWHxm1	49.33898	-124.97702	GIS_ID_Link40944	Island Timberlands
Moran	CWHxm1	49.33903	-124.97864	GIS_ID_Link40945	Island Timberlands
Moran	CWHxm1	49.33856	-124.98072	GIS_ID_Link40946	Island Timberlands
Moran	CWHxm2	49.34694	-124.97363	GIS_ID_Link40947	Island Timberlands
Moran	CWHxm1	49.3371	-124.97345	GIS_ID_Link40948	Island Timberlands
Moran	CWHxm1	49.33947	-124.97439	GIS_ID_Link40949	Island Timberlands
Moran	CWHxm1	49.34565	-124.97406	GIS_ID_Link40950	Island Timberlands

Location (Basin)	Biogeo Zone (BGC_LABEL)	Latitude	Longitude	GIS_ID	Ownership
Moran	CWHxm1	49.33952	-124.97467	GIS_ID_Link40951	Island Timberlands
Moran	CWHxm1	49.33948	-124.97402	GIS_ID_Link40952	Island Timberlands
Moran	CWHxm1	49.33867	-124.97855	GIS_ID_Link40953	Island Timberlands
Moran	CWHxm1	49.3396	-124.97477	GIS_ID_Link40954	Island Timberlands
Moran	CWHxm1	49.33961	-124.97497	GIS_ID_Link40955	Island Timberlands
Moran	CWHxm1	49.33885	-124.97744	GIS_ID_Link40956	Island Timberlands
Moran	CWHxm1	49.33892	-124.9781	GIS_ID_Link40957	Island Timberlands
Moran	CWHxm1	49.33886	-124.97829	GIS_ID_Link40958	Island Timberlands
Moran	CWHxm2	49.3467	-124.97188	GIS_ID_Link40959	Island Timberlands
Ash Lower	CWHxm2	49.3697	-124.98633	GIS_ID_Link40960	Island Timberlands
Ash Lower	CWHxm2	49.37574	-124.99335	GIS_ID_Link40961	Island Timberlands
Ash Lower	CWHxm2	49.36978	-124.98614	GIS_ID_Link40962	Island Timberlands
Ash Lower	CWHxm2	49.37027	-124.98861	GIS_ID_Link40963	Island Timberlands
Ash Lower	CWHxm2	49.37075	-124.9895	GIS_ID_Link40964	Island Timberlands
Ash Lower	CWHxm2	49.37085	-124.99064	GIS_ID_Link40965	Island Timberlands
Ash Lower	CWHxm2	49.3703	-124.98807	GIS_ID_Link40966	Island Timberlands
Ash Lower	CWHxm2	49.37453	-124.99302	GIS_ID_Link40967	Island Timberlands
Ash Lower	CWHxm2	49.37547	-124.99303	GIS_ID_Link40968	Island Timberlands
Ash Lower	CWHxm2	49.37023	-124.98875	GIS_ID_Link40969	Island Timberlands
Ash Lower	CWHxm2	49.36982	-124.98704	GIS_ID_Link40970	Island Timberlands
Ash Lower	CWHxm2	49.37052	-124.98958	GIS_ID_Link40971	Island Timberlands
Ash Lower	CWHxm2	49.37536	-124.99312	GIS_ID_Link40972	Island Timberlands
Ash Lower	CWHxm2	49.37656	-124.99302	GIS_ID_Link40973	Island Timberlands
Ash Lower	CWHxm2	49.37478	-124.99385	GIS_ID_Link40974	Island Timberlands
Ash Lower	CWHxm2	49.36222	-124.98275	GIS_ID_Link40975	Island Timberlands
Moran	CWHxm2	49.34985	-124.97483	GIS_ID_Link40976	Island Timberlands
Moran	CWHxm2	49.34956	-124.97278	GIS_ID_Link40977	Island Timberlands
Moran	CWHxm2	49.35094	-124.97245	GIS_ID_Link40978	Island Timberlands
Moran	CWHxm2	49.34593	-124.9704	GIS_ID_Link40979	Island Timberlands
Moran	CWHxm2	49.35947	-124.97783	GIS_ID_Link40980	Island Timberlands
Moran	CWHxm2	49.36071	-124.97873	GIS_ID_Link40981	Island Timberlands
Moran	CWHxm2	49.35847	-124.97737	GIS_ID_Link40982	Island Timberlands
Moran	CWHxm2	49.35991	-124.97811	GIS_ID_Link40983	Island Timberlands
Moran	CWHxm2	49.36029	-124.97805	GIS_ID_Link40984	Island Timberlands
Moran	CWHxm2	49.35966	-124.97765	GIS_ID_Link40985	Island Timberlands
Moran	CWHxm2	49.35919	-124.97686	GIS_ID_Link40986	Island Timberlands
Moran	CWHxm2	49.36089	-124.9783	GIS_ID_Link40987	Island Timberlands
Moran	CWHxm2	49.35965	-124.97754	GIS_ID_Link40988	Island Timberlands
Moran	CWHxm2	49.36085	-124.97846	GIS_ID_Link40989	Island Timberlands
Moran	CWHxm2	49.3461	-124.97071	GIS_ID_Link40990	Island Timberlands
Ash Lower	CWHxm2	49.37119	-124.98667	GIS_ID_Link40991	Island Timberlands
Museum	CWHmm2	49.05222	-124.67206	GIS_ID_Link40992	Island Timberlands
Museum	CWHmm2	49.05239	-124.6691	GIS_ID_Link40993	Island Timberlands
Moran	CWHxm2	49.33592	-124.93496	GIS_ID_Link40994	Island Timberlands
Moran	CWHxm2	49.33937	-124.93668	GIS_ID_Link40995	Island Timberlands
Moran	CWHxm2	49.33808	-124.93595	GIS_ID_Link40996	Island Timberlands
Moran	CWHxm2	49.33838	-124.93629	GIS_ID_Link40997	Island Timberlands
Moran	CWHxm2	49.33784	-124.93602	GIS_ID_Link40998	Island Timberlands
Moran	CWHxm2	49.33992	-124.93592	GIS_ID_Link40999	Island Timberlands
Moran	CWHxm2	49.33762	-124.93611	GIS_ID_Link41000	Island Timberlands
China Alberni CW	CWHxm2	49.2008	-124.73132	GIS_ID_Link41001	Island Timberlands

Location (Basin)	Biogeo Zone (BGC_LABEL)	Latitude	Longitude	GIS_ID	Ownership
China Alberni CW	CWHxm2	49.20067	-124.73211	GIS_ID_Link41002	Island Timberlands
China Alberni CW	CWHxm2	49.20075	-124.73158	GIS_ID_Link41003	Island Timberlands
Moran	CWHxm2	49.36275	-124.9736	GIS_ID_Link41004	Island Timberlands
Moran	CWHxm2	49.36253	-124.97534	GIS_ID_Link41005	Island Timberlands
Moran	CWHxm2	49.36285	-124.97286	GIS_ID_Link41006	Island Timberlands
Moran	CWHxm2	49.3644	-124.97264	GIS_ID_Link41007	Island Timberlands
Moran	CWHxm2	49.36157	-124.96587	GIS_ID_Link41008	Island Timberlands
Moran	CWHxm2	49.36283	-124.97668	GIS_ID_Link41009	Island Timberlands
Moran	CWHxm2	49.36456	-124.97495	GIS_ID_Link41010	Island Timberlands
Moran	CWHxm2	49.36362	-124.97598	GIS_ID_Link41011	Island Timberlands
Moran	CWHxm2	49.3645	-124.97277	GIS_ID_Link41012	Island Timberlands
Moran	CWHxm2	49.36273	-124.9736	GIS_ID_Link41013	Island Timberlands
Moran	CWHxm2	49.36174	-124.96608	GIS_ID_Link41014	Island Timberlands
Museum	CWHmm2	49.05505	-124.66794	GIS_ID_Link41015	Island Timberlands
Museum	CWHmm2	49.05452	-124.67317	GIS_ID_Link41016	Island Timberlands
Cous	CWHxm2	49.18983	-124.83497	GIS_ID_Link41017	Island Timberlands
Cous	CWHxm2	49.19023	-124.83489	GIS_ID_Link41018	Island Timberlands
Cous	CWHxm2	49.18974	-124.8349	GIS_ID_Link41019	Island Timberlands
Moran	CWHxm1	49.32882	-125.00666	GIS_ID_Link41020	Island Timberlands
Puntledge Willemar CW	CWHxm2	49.5011	-125.15701	GIS_ID_Link41021	Island Timberlands
Kennedy River	CWHvh1	49.1258	-125.65573	GIS_ID_Link41022	Island Timberlands
Cous	CWHxm2	49.20361	-124.84607	GIS_ID_Link41023	Island Timberlands
Cous	CWHxm2	49.20473	-124.8485	GIS_ID_Link41024	Island Timberlands
Cous	CWHxm2	49.20107	-124.84344	GIS_ID_Link41025	Island Timberlands
Cous	CWHxm2	49.20309	-124.84525	GIS_ID_Link41026	Island Timberlands
Cous	CWHxm2	49.20396	-124.84697	GIS_ID_Link41027	Island Timberlands
Cous	CWHxm2	49.20395	-124.84716	GIS_ID_Link41028	Island Timberlands
Cous	CWHxm2	49.19905	-124.84143	GIS_ID_Link41029	Island Timberlands
Cous	CWHxm2	49.19904	-124.84152	GIS_ID_Link41030	Island Timberlands
Moran	CWHxm2	49.34721	-125.02972	GIS_ID_Link41031	Island Timberlands
Moran	CWHxm1	49.3328	-125.02206	GIS_ID_Link41032	Island Timberlands
Moran	CWHxm2	49.334	-125.02607	GIS_ID_Link41033	Island Timberlands
Moran	CWHxm2	49.33446	-125.02713	GIS_ID_Link41034	Island Timberlands
Moran	CWHxm2	49.3336	-125.02461	GIS_ID_Link41035	Island Timberlands
Cameron Middle CW	CWHxm2	49.18125	-124.5682	GIS_ID_Link41036	Island Timberlands
Ash Lower	CWHxm2	49.43037	-125.0637	GIS_ID_Link41037	Island Timberlands
Ash Lower	CWHxm2	49.42348	-125.05786	GIS_ID_Link41038	Island Timberlands
Ash Lower	CWHxm2	49.40685	-125.07906	GIS_ID_Link41039	Island Timberlands
Ash Lower	CWHxm2	49.46181	-125.09246	GIS_ID_Link41040	Island Timberlands
Ash Lower	CWHxm2	49.462	-125.0937	GIS_ID_Link41041	Island Timberlands
Ash Lower	CWHxm2	49.46177	-125.09226	GIS_ID_Link41042	Island Timberlands
Ash Lower	CWHxm2	49.46197	-125.09301	GIS_ID_Link41043	Island Timberlands
Ash Lower	CWHxm2	49.39526	-125.05228	GIS_ID_Link41044	Island Timberlands
Ash Lower	CWHxm2	49.38751	-125.0084	GIS_ID_Link41045	Island Timberlands
Ash Lower	CWHxm2	49.38622	-125.00729	GIS_ID_Link41046	Island Timberlands
Ash Lower	CWHxm2	49.38807	-125.00893	GIS_ID_Link41047	Island Timberlands
Ash Lower	CWHxm2	49.38695	-125.0082	GIS_ID_Link41048	Island Timberlands
Cous	CWHxm2	49.20641	-124.85451	GIS_ID_Link41049	Island Timberlands
Cous	CWHxm2	49.20582	-124.84989	GIS_ID_Link41050	Island Timberlands
Cous	CWHxm2	49.20583	-124.85001	GIS_ID_Link41051	Island Timberlands
China Alberni CW	CWHxm2	49.17389	-124.71609	GIS_ID_Link41052	Island Timberlands

Location (Basin)	Biogeo Zone (BGC_LABEL)	Latitude	Longitude	GIS_ID	Ownership
Cous	CWHxm2	49.18815	-124.83502	GIS_ID_Link41053	Island Timberlands
Cous	CWHxm2	49.18944	-124.83489	GIS_ID_Link41054	Island Timberlands
Kennedy River	CWHvh1	49.13464	-125.66445	GIS_ID_Link41055	Island Timberlands
Kennedy River	CWHvh1	49.13381	-125.6637	GIS_ID_Link41056	Island Timberlands
Moran	CWHxm2	49.37152	-125.02561	GIS_ID_Link41057	Island Timberlands
Moran	CWHxm2	49.37177	-125.02473	GIS_ID_Link41058	Island Timberlands
Moran	CWHxm2	49.34909	-124.99658	GIS_ID_Link41059	Island Timberlands
Moran	CWHxm2	49.37149	-125.02562	GIS_ID_Link41060	Island Timberlands
Moran	CWHxm1	49.32892	-124.9658	GIS_ID_Link41061	Island Timberlands
Moran	CWHxm1	49.32904	-124.96632	GIS_ID_Link41062	Island Timberlands
Moran	CWHxm1	49.32726	-124.95678	GIS_ID_Link41063	Island Timberlands
Moran	CWHxm1	49.32815	-124.95612	GIS_ID_Link41064	Island Timberlands
Moran	CWHxm1	49.33432	-124.96972	GIS_ID_Link41065	Island Timberlands
Puntledge Willemar CW	CWHxm2	49.50068	-125.15742	GIS_ID_Link41066	Island Timberlands
Cameron Middle CW	CWHxm2	49.17588	-124.55892	GIS_ID_Link41067	Island Timberlands
Cameron Middle CW	CWHxm2	49.17571	-124.55772	GIS_ID_Link41068	Island Timberlands
Cameron Middle CW	CWHxm2	49.17805	-124.56102	GIS_ID_Link41069	Island Timberlands
Ash Lower	CWHxm2	49.3989	-125.08314	GIS_ID_Link41070	Island Timberlands
Ash Lower	CWHxm2	49.3982	-125.08388	GIS_ID_Link41071	Island Timberlands
Ash Lower	CWHxm2	49.39964	-125.08243	GIS_ID_Link41072	Island Timberlands
Ash Lower	CWHxm2	49.39826	-125.08377	GIS_ID_Link41073	Island Timberlands
Moran	CWHxm1	49.33113	-124.9541	GIS_ID_Link41074	Island Timberlands
Moran	CWHxm1	49.33084	-124.95408	GIS_ID_Link41075	Island Timberlands
Moran	CWHxm1	49.33082	-124.9546	GIS_ID_Link41076	Island Timberlands
Moran	CWHxm1	49.3308	-124.95437	GIS_ID_Link41077	Island Timberlands
Moran	CWHxm1	49.33051	-124.95459	GIS_ID_Link41078	Island Timberlands
China Alberni CW	CWHmm2	49.17673	-124.67562	GIS_ID_Link41079	Island Timberlands
Nitinat Rift	CWHmm2	49.04874	-124.62606	GIS_ID_Link41080	Island Timberlands
Nitinat Rift	CWHmm2	49.04971	-124.62742	GIS_ID_Link41081	Island Timberlands
Nitinat Rift	CWHmm2	49.04794	-124.62055	GIS_ID_Link41082	Island Timberlands
Museum	CWHmm2	49.05067	-124.67922	GIS_ID_Link41083	Island Timberlands
Museum	CWHmm2	49.05154	-124.68126	GIS_ID_Link41084	Island Timberlands
China Alberni CW	MHmm1	49.15859	-124.58972	GIS_ID_Link41085	Island Timberlands
China Alberni CW	CWHxm2	49.20597	-124.73398	GIS_ID_Link41086	Island Timberlands
China Alberni CW	CWHxm2	49.20645	-124.73459	GIS_ID_Link41087	Island Timberlands
China Alberni CW	CWHxm2	49.20287	-124.73856	GIS_ID_Link41088	Island Timberlands
China Alberni CW	CWHxm2	49.20495	-124.73627	GIS_ID_Link41089	Island Timberlands
China Alberni CW	CWHxm2	49.20155	-124.73824	GIS_ID_Link41090	Island Timberlands
China Alberni CW	CWHxm2	49.20117	-124.73598	GIS_ID_Link41091	Island Timberlands
China Alberni CW	CWHxm2	49.20458	-124.73585	GIS_ID_Link41092	Island Timberlands
China Alberni CW	CWHxm2	49.2048	-124.73567	GIS_ID_Link41093	Island Timberlands
China Alberni CW	CWHxm2	49.20616	-124.7343	GIS_ID_Link41094	Island Timberlands
China Alberni CW	CWHxm2	49.20611	-124.73439	GIS_ID_Link41095	Island Timberlands
China Alberni CW	CWHxm2	49.2063	-124.73458	GIS_ID_Link41096	Island Timberlands
China Alberni CW	CWHxm2	49.20289	-124.73827	GIS_ID_Link41097	Island Timberlands
China Alberni CW	CWHxm2	49.20535	-124.73487	GIS_ID_Link41098	Island Timberlands
China Alberni CW	CWHxm2	49.20412	-124.73695	GIS_ID_Link41099	Island Timberlands
China Alberni CW	CWHxm2	49.20184	-124.73661	GIS_ID_Link41100	Island Timberlands
China Alberni CW	CWHxm2	49.20081	-124.73165	GIS_ID_Link41101	Island Timberlands
China Alberni CW	CWHxm2	49.20161	-124.73135	GIS_ID_Link41102	Island Timberlands
China Alberni CW	CWHxm2	49.20115	-124.73134	GIS_ID_Link41103	Island Timberlands

Location (Basin)	Biogeo Zone (BGC_LABEL)	Latitude	Longitude	GIS_ID	Ownership
China Alberni CW	CWHxm2	49.20123	-124.732	GIS_ID_Link41104	Island Timberlands
China Alberni CW	CWHxm2	49.2007	-124.73202	GIS_ID_Link41105	Island Timberlands
China Alberni CW	CWHxm2	49.20073	-124.73184	GIS_ID_Link41106	Island Timberlands
China Alberni CW	CWHxm2	49.20084	-124.73158	GIS_ID_Link41107	Island Timberlands
Cameron Middle CW	CWHmm2	49.17757	-124.57749	GIS_ID_Link41108	Island Timberlands
Nitinat Rift	CWHmm2	49.09348	-124.60879	GIS_ID_Link41109	Island Timberlands
Nitinat Rift	CWHmm2	49.0947	-124.60855	GIS_ID_Link41110	Island Timberlands
China Alberni CW	CWHmm2	49.16754	-124.62942	GIS_ID_Link41111	Island Timberlands
China Alberni CW	CWHmm2	49.16823	-124.6292	GIS_ID_Link41112	Island Timberlands
China Alberni CW	CWHmm2	49.16955	-124.63279	GIS_ID_Link41113	Island Timberlands
China Alberni CW	CWHmm2	49.17021	-124.6329	GIS_ID_Link41114	Island Timberlands
Nitinat Rift	CWHmm2	49.08789	-124.62985	GIS_ID_Link41115	Island Timberlands
Nitinat Rift	MHmm1	49.08934	-124.63116	GIS_ID_Link41116	Island Timberlands
China Alberni CW	CWHmm2	49.15177	-124.59456	GIS_ID_Link41117	Island Timberlands
China Alberni CW	MHmm1	49.15211	-124.59241	GIS_ID_Link41118	Island Timberlands
China Alberni CW	MHmm1	49.15194	-124.58984	GIS_ID_Link41119	Island Timberlands
China Alberni CW	MHmm1	49.15324	-124.59116	GIS_ID_Link41120	Island Timberlands
China Alberni CW	CWHxm2	49.17328	-124.66488	GIS_ID_Link41121	Island Timberlands
China Alberni CW	CWHxm2	49.17384	-124.667	GIS_ID_Link41122	Island Timberlands
Nitinat Rift	CWHmm2	49.08601	-124.62832	GIS_ID_Link41123	Island Timberlands
Nitinat Rift	CWHmm2	49.08658	-124.62826	GIS_ID_Link41124	Island Timberlands
Nitinat Rift	CWHmm2	49.0869	-124.6282	GIS_ID_Link41125	Island Timberlands
Nitinat Rift	CWHmm2	49.08758	-124.62755	GIS_ID_Link41126	Island Timberlands
Nitinat Rift	CWHmm2	49.08548	-124.62846	GIS_ID_Link41127	Island Timberlands
Cameron Middle CW	CWHmm2	49.18754	-124.56394	GIS_ID_Link41128	Island Timberlands
Cameron Middle CW	CWHmm2	49.18705	-124.5615	GIS_ID_Link41129	Island Timberlands
Cameron Middle CW	CWHmm2	49.18849	-124.56258	GIS_ID_Link41130	Island Timberlands
Cameron Middle CW	CWHxm2	49.18669	-124.56558	GIS_ID_Link41131	Island Timberlands
Cameron River Upper CW	MHmm1	49.13115	-124.49804	GIS_ID_Link41132	Island Timberlands
Nitinat Rift	CWHvm1	48.99135	-124.60003	GIS_ID_Link41133	Island Timberlands
Nitinat Rift	CWHvm1	48.99157	-124.6001	GIS_ID_Link41134	Island Timberlands
Nitinat Rift	CWHvm1	48.99156	-124.59959	GIS_ID_Link41135	Island Timberlands
Nitinat Rift	CWHvm1	48.98387	-124.59452	GIS_ID_Link41136	Island Timberlands
Nitinat Rift	CWHvm1	48.98476	-124.5939	GIS_ID_Link41137	Island Timberlands
Museum	MHmm1	49.10303	-124.65764	GIS_ID_Link41138	Island Timberlands
Cameron Middle CW	CWHxm2	49.21854	-124.64964	GIS_ID_Link41139	Island Timberlands
Cameron Middle CW	CWHxm2	49.21847	-124.65025	GIS_ID_Link41140	Island Timberlands
Cameron River Lower CW	CWHxm2	49.23174	-124.65653	GIS_ID_Link41141	Island Timberlands
Cameron River Lower CW	CWHxm2	49.24171	-124.65737	GIS_ID_Link41142	Island Timberlands
Cameron River Lower CW	CWHxm2	49.2418	-124.65769	GIS_ID_Link41143	Island Timberlands
Cameron River Lower CW	CWHxm2	49.23243	-124.65765	GIS_ID_Link41144	Island Timberlands
Cameron Middle CW	CWHxm2	49.21754	-124.64998	GIS_ID_Link41145	Island Timberlands
Cameron Middle CW	CWHxm2	49.21785	-124.64988	GIS_ID_Link41146	Island Timberlands
Cameron River Lower CW	CWHxm2	49.23117	-124.65875	GIS_ID_Link41147	Island Timberlands
Cameron River Lower CW	CWHxm2	49.23111	-124.65798	GIS_ID_Link41148	Island Timberlands
Cameron Middle CW	MHmm1	49.17286	-124.61345	GIS_ID_Link41149	Island Timberlands
Cameron Middle CW	MHmm1	49.17164	-124.61608	GIS_ID_Link41150	Island Timberlands
Cameron Middle CW	MHmm1	49.17386	-124.61383	GIS_ID_Link41151	Island Timberlands
Cameron Middle CW	MHmm1	49.17178	-124.61372	GIS_ID_Link41152	Island Timberlands
Cameron Middle CW	MHmm1	49.17338	-124.61481	GIS_ID_Link41153	Island Timberlands
Cameron Middle CW	MHmm1	49.17317	-124.61495	GIS_ID_Link41154	Island Timberlands

Location (Basin)	Biogeo Zone (BGC_LABEL)	Latitude	Longitude	GIS_ID	Ownership
Cameron Middle CW	MHmm1	49.17352	-124.61477	GIS_ID_Link41155	Island Timberlands
Cameron Middle CW	MHmm1	49.17218	-124.61384	GIS_ID_Link41156	Island Timberlands
Cameron Middle CW	MHmm1	49.17323	-124.61344	GIS_ID_Link41157	Island Timberlands
Cameron Middle CW	MHmm1	49.17357	-124.61489	GIS_ID_Link41158	Island Timberlands
China Alberni CW	CWHxm2	49.1662	-124.65005	GIS_ID_Link41159	Island Timberlands
Museum	CWHmm2	49.04278	-124.6542	GIS_ID_Link41160	Island Timberlands
Cameron River Upper CW	MHmm1	49.13084	-124.54869	GIS_ID_Link41161	Island Timberlands
Nitinat Rift	CWHvm1	49.035	-124.60763	GIS_ID_Link41162	Island Timberlands
Nitinat Rift	CWHvm1	49.02996	-124.6039	GIS_ID_Link41163	Island Timberlands
Nitinat Rift	CWHvm1	49.02928	-124.60382	GIS_ID_Link41164	Island Timberlands
Nitinat Rift	CWHvm1	49.03108	-124.60471	GIS_ID_Link41165	Island Timberlands
Museum	CWHmm2	49.08386	-124.7116	GIS_ID_Link41166	Island Timberlands
Nitinat Rift	CWHmm2	49.05423	-124.63645	GIS_ID_Link41167	Island Timberlands
Nitinat Rift	CWHmm2	49.0529	-124.63495	GIS_ID_Link41168	Island Timberlands
Nitinat Rift	CWHmm2	49.05635	-124.63266	GIS_ID_Link41169	Island Timberlands
Nitinat Rift	CWHmm2	49.05642	-124.63293	GIS_ID_Link41170	Island Timberlands
Nitinat Rift	CWHmm2	49.05623	-124.63227	GIS_ID_Link41171	Island Timberlands
Nitinat Rift	CWHmm2	49.05631	-124.63442	GIS_ID_Link41172	Island Timberlands
Nitinat Rift	CWHmm2	49.05623	-124.634	GIS_ID_Link41173	Island Timberlands
Nitinat Rift	MHmm1	49.05185	-124.64279	GIS_ID_Link41174	Island Timberlands
Nitinat Rift	CWHmm2	49.04931	-124.63563	GIS_ID_Link41175	Island Timberlands
Nitinat Rift	CWHmm2	49.04954	-124.6338	GIS_ID_Link41176	Island Timberlands
Nitinat Rift	CWHmm2	49.05011	-124.63386	GIS_ID_Link41177	Island Timberlands
Nitinat Rift	CWHmm2	49.05219	-124.63224	GIS_ID_Link41178	Island Timberlands
Museum	CWHmm2	49.07188	-124.65275	GIS_ID_Link41179	Island Timberlands
Museum	CWHmm2	49.07301	-124.65257	GIS_ID_Link41180	Island Timberlands
Museum	CWHmm2	49.07154	-124.65358	GIS_ID_Link41181	Island Timberlands
China Alberni CW	CWHmm2	49.17246	-124.646	GIS_ID_Link41182	Island Timberlands
China Alberni CW	CWHmm2	49.17365	-124.64669	GIS_ID_Link41183	Island Timberlands
China Alberni CW	CWHmm2	49.17172	-124.64316	GIS_ID_Link41184	Island Timberlands
China Alberni CW	CWHmm2	49.17327	-124.6539	GIS_ID_Link41185	Island Timberlands
China Alberni CW	CWHmm2	49.17151	-124.64137	GIS_ID_Link41186	Island Timberlands
Nitinat Rift	CWHmm2	49.01874	-124.62939	GIS_ID_Link41187	Island Timberlands
Nitinat Rift	CWHmm2	49.01762	-124.63415	GIS_ID_Link41188	Island Timberlands
Nitinat Rift	CWHmm2	49.01749	-124.62963	GIS_ID_Link41189	Island Timberlands
Nitinat Rift	CWHmm2	49.01643	-124.63215	GIS_ID_Link41190	Island Timberlands
Nitinat Rift	CWHmm2	49.01696	-124.62999	GIS_ID_Link41191	Island Timberlands
Nitinat Rift	CWHmm2	49.01697	-124.6316	GIS_ID_Link41192	Island Timberlands
Nitinat Rift	CWHmm2	49.01265	-124.63223	GIS_ID_Link41193	Island Timberlands
Nitinat Rift	CWHmm2	49.01261	-124.63528	GIS_ID_Link41194	Island Timberlands
Nitinat Rift	CWHmm2	49.01354	-124.63333	GIS_ID_Link41195	Island Timberlands
Nitinat Rift	MHmm1	49.01117	-124.63378	GIS_ID_Link41196	Island Timberlands
Nitinat Rift	MHmm1	49.012	-124.63408	GIS_ID_Link41197	Island Timberlands
Nitinat Rift	CWHmm2	49.01685	-124.63593	GIS_ID_Link41198	Island Timberlands
China Alberni CW	CWHxm2	49.17326	-124.66384	GIS_ID_Link41199	Island Timberlands
China Alberni CW	CWHxm2	49.17169	-124.66308	GIS_ID_Link41200	Island Timberlands
China Alberni CW	CWHxm2	49.17317	-124.66373	GIS_ID_Link41201	Island Timberlands
China Alberni CW	CWHxm2	49.17318	-124.66357	GIS_ID_Link41202	Island Timberlands
Nitinat Rift	CWHmm1	49.03585	-124.59339	GIS_ID_Link41203	Island Timberlands
Nitinat Rift	CWHmm1	49.03544	-124.59222	GIS_ID_Link41204	Island Timberlands
China Alberni CW	CWHxm2	49.17334	-124.66559	GIS_ID_Link41205	Island Timberlands

Location (Basin)	Biogeo Zone (BGC_LABEL)	Latitude	Longitude	GIS_ID	Ownership
China Alberni CW	CWHxm2	49.17298	-124.66241	GIS_ID_Link41206	Island Timberlands
China Alberni CW	CWHxm2	49.17324	-124.66363	GIS_ID_Link41207	Island Timberlands
China Alberni CW	CWHxm2	49.17294	-124.66455	GIS_ID_Link41208	Island Timberlands
China Alberni CW	CWHxm2	49.17325	-124.66372	GIS_ID_Link41209	Island Timberlands
China Alberni CW	CWHxm2	49.17322	-124.66358	GIS_ID_Link41210	Island Timberlands
Nitinat Rift	CWHvm2	48.98595	-124.60086	GIS_ID_Link41211	Island Timberlands
Nitinat Rift	CWHvm1	48.99671	-124.60217	GIS_ID_Link41212	Island Timberlands
Nitinat Rift	CWHvm1	48.9963	-124.60153	GIS_ID_Link41213	Island Timberlands
Nitinat Rift	CWHvm1	48.99704	-124.60162	GIS_ID_Link41214	Island Timberlands
Nitinat Rift	CWHvm1	48.99574	-124.6012	GIS_ID_Link41215	Island Timberlands
Nitinat Rift	CWHvm1	48.9831	-124.59617	GIS_ID_Link41216	Island Timberlands
Nitinat Rift	CWHvm1	48.99826	-124.60523	GIS_ID_Link41217	Island Timberlands
Nitinat Rift	CWHvm1	48.99844	-124.60518	GIS_ID_Link41218	Island Timberlands
Nitinat Rift	CWHvm1	48.9893	-124.60481	GIS_ID_Link41219	Island Timberlands
Nitinat Rift	CWHvm1	48.98582	-124.59844	GIS_ID_Link41220	Island Timberlands
Nitinat Rift	CWHvm1	48.98978	-124.60649	GIS_ID_Link41221	Island Timberlands
Nitinat Rift	CWHvm1	48.98931	-124.60664	GIS_ID_Link41222	Island Timberlands
Nitinat Rift	CWHvm1	48.98739	-124.59724	GIS_ID_Link41223	Island Timberlands
Nitinat Rift	CWHvm1	48.9868	-124.59772	GIS_ID_Link41224	Island Timberlands
Nitinat Rift	CWHvm1	48.99096	-124.6032	GIS_ID_Link41225	Island Timberlands
Nitinat Rift	CWHvm1	48.99195	-124.61008	GIS_ID_Link41226	Island Timberlands
Nitinat Rift	CWHvm1	48.99031	-124.60657	GIS_ID_Link41227	Island Timberlands
Nitinat Rift	CWHvm1	48.99067	-124.60596	GIS_ID_Link41228	Island Timberlands
Nitinat Rift	CWHvm1	48.98981	-124.59909	GIS_ID_Link41229	Island Timberlands
Nitinat Rift	CWHvm1	48.99272	-124.60238	GIS_ID_Link41230	Island Timberlands
Nitinat Rift	CWHvm1	48.99315	-124.60996	GIS_ID_Link41231	Island Timberlands
Nitinat Rift	CWHvm1	48.99325	-124.61051	GIS_ID_Link41232	Island Timberlands
Museum	CWHmm2	49.09571	-124.67567	GIS_ID_Link41233	Island Timberlands
Museum	CWHxm2	49.09471	-124.67944	GIS_ID_Link41234	Island Timberlands
Museum	CWHxm2	49.09602	-124.67832	GIS_ID_Link41235	Island Timberlands
Museum	CWHxm2	49.09363	-124.67967	GIS_ID_Link41236	Island Timberlands
China Alberni CW	CWHmm2	49.17358	-124.63976	GIS_ID_Link41237	Island Timberlands
Rogers	CWHxm2	49.27212	-124.72093	GIS_ID_Link41238	Island Timberlands
Rogers	CWHxm2	49.27183	-124.72286	GIS_ID_Link41239	Island Timberlands
Nitinat Rift	CWHmm2	49.03942	-124.61374	GIS_ID_Link41240	Island Timberlands
Nitinat Rift	CWHmm2	49.03968	-124.61234	GIS_ID_Link41241	Island Timberlands
Nitinat Rift	CWHmm2	49.04027	-124.61081	GIS_ID_Link41242	Island Timberlands
Nitinat Rift	CWHvm1	49.04099	-124.60812	GIS_ID_Link41243	Island Timberlands
Nitinat Rift	CWHvm1	49.04005	-124.60984	GIS_ID_Link41244	Island Timberlands
Nitinat Rift	CWHvm1	49.04077	-124.6086	GIS_ID_Link41245	Island Timberlands
Nitinat Rift	CWHvm1	49.04034	-124.61053	GIS_ID_Link41246	Island Timberlands
Nitinat Rift	CWHvm1	49.04042	-124.6103	GIS_ID_Link41247	Island Timberlands
Nitinat Rift	CWHmm2	49.04006	-124.61159	GIS_ID_Link41248	Island Timberlands
Nitinat Rift	CWHmm2	49.03975	-124.61265	GIS_ID_Link41249	Island Timberlands
Nitinat Rift	CWHmm2	49.04032	-124.61063	GIS_ID_Link41250	Island Timberlands
Nitinat Rift	CWHvm1	49.04063	-124.60957	GIS_ID_Link41251	Island Timberlands
Nitinat Rift	CWHvm1	49.0409	-124.6082	GIS_ID_Link41252	Island Timberlands
Nitinat Rift	CWHmm2	49.03675	-124.61143	GIS_ID_Link41253	Island Timberlands
Nitinat Rift	CWHmm2	49.03799	-124.61056	GIS_ID_Link41254	Island Timberlands
Nitinat Rift	CWHmm2	49.0375	-124.61143	GIS_ID_Link41255	Island Timberlands
Nitinat Rift	CWHvm1	49.03719	-124.60943	GIS_ID_Link41256	Island Timberlands

Location (Basin)	Biogeo Zone (BGC_LABEL)	Latitude	Longitude	GIS_ID	Ownership
Museum	CWHmm2	49.10856	-124.63416	GIS_ID_Link41257	Island Timberlands
Museum	CWHmm2	49.10858	-124.63518	GIS_ID_Link41258	Island Timberlands
Museum	CWHmm2	49.10849	-124.63455	GIS_ID_Link41259	Island Timberlands
Museum	CWHmm2	49.10923	-124.6346	GIS_ID_Link41260	Island Timberlands
Museum	CWHmm2	49.10854	-124.63518	GIS_ID_Link41261	Island Timberlands
Museum	CWHmm2	49.10878	-124.63559	GIS_ID_Link41262	Island Timberlands
Museum	CWHmm2	49.10535	-124.6353	GIS_ID_Link41263	Island Timberlands
Museum	CWHmm2	49.10648	-124.63348	GIS_ID_Link41264	Island Timberlands
Museum	CWHmm2	49.10777	-124.63498	GIS_ID_Link41265	Island Timberlands
Museum	CWHmm2	49.10595	-124.63797	GIS_ID_Link41266	Island Timberlands
Museum	CWHmm2	49.10567	-124.63651	GIS_ID_Link41267	Island Timberlands
Museum	CWHmm2	49.10715	-124.6388	GIS_ID_Link41268	Island Timberlands
Museum	CWHmm2	49.10677	-124.63842	GIS_ID_Link41269	Island Timberlands
Museum	CWHmm2	49.10554	-124.63726	GIS_ID_Link41270	Island Timberlands
Cameron River Lower CW	MHmm1	49.22727	-124.61129	GIS_ID_Link41271	Island Timberlands
Nitinat Upper	CWHmm2	49.12588	-124.53519	GIS_ID_Link41272	Island Timberlands
Museum	CWHmm2	49.05933	-124.68329	GIS_ID_Link41273	Island Timberlands
Cameron River Upper CW	MHmm1	49.11951	-124.4669	GIS_ID_Link41274	Island Timberlands
Cameron River Upper CW	MHmm1	49.11944	-124.46641	GIS_ID_Link41275	Island Timberlands
China Alberni CW	CWHmm2	49.13263	-124.62784	GIS_ID_Link41276	Island Timberlands
China Alberni CW	CWHmm2	49.12892	-124.62649	GIS_ID_Link41277	Island Timberlands
Elsie Lake	CWHmm2	49.4626	-125.18928	GIS_ID_Link41278	Island Timberlands
Museum	CWHmm2	49.07325	-124.69708	GIS_ID_Link41279	Island Timberlands
Museum	CWHmm2	49.07386	-124.69291	GIS_ID_Link41280	Island Timberlands
Nitinat Rift	CWHmm2	49.08588	-124.63419	GIS_ID_Link41281	Island Timberlands
Nitinat Rift	CWHmm2	49.08631	-124.63179	GIS_ID_Link41282	Island Timberlands
Nitinat Rift	CWHvm1	48.97915	-124.5794	GIS_ID_Link41283	Island Timberlands
Nitinat Rift	CWHvm1	49.02581	-124.60466	GIS_ID_Link41284	Island Timberlands
Nitinat Rift	CWHvm1	49.02497	-124.60439	GIS_ID_Link41285	Island Timberlands
Nitinat Rift	CWHvm1	49.02607	-124.60319	GIS_ID_Link41286	Island Timberlands
Nitinat Rift	CWHvm1	49.03007	-124.60686	GIS_ID_Link41287	Island Timberlands
Nitinat Rift	CWHvm1	49.02846	-124.60495	GIS_ID_Link41288	Island Timberlands
Cameron Middle CW	MHmm1	49.19307	-124.65824	GIS_ID_Link41289	Island Timberlands
Cameron Middle CW	CWHmm2	49.20031	-124.65681	GIS_ID_Link41290	Island Timberlands
Cameron Middle CW	MHmm1	49.19604	-124.65814	GIS_ID_Link41291	Island Timberlands
Cameron Middle CW	MHmm1	49.1971	-124.65758	GIS_ID_Link41292	Island Timberlands
Nitinat Rift	CWHmm2	49.04918	-124.61828	GIS_ID_Link41293	Island Timberlands
Nitinat Rift	CWHvm1	49.04969	-124.61583	GIS_ID_Link41294	Island Timberlands
Nitinat Rift	CWHvm1	49.04558	-124.60925	GIS_ID_Link41295	Island Timberlands
Nitinat Rift	CWHvm1	49.04734	-124.60987	GIS_ID_Link41296	Island Timberlands
Nitinat Rift	CWHvm1	49.05074	-124.61145	GIS_ID_Link41297	Island Timberlands
Nitinat Rift	CWHvm1	49.05112	-124.61198	GIS_ID_Link41298	Island Timberlands
Nitinat Rift	CWHvm1	49.04841	-124.60965	GIS_ID_Link41299	Island Timberlands
Nitinat Rift	CWHvm1	49.04741	-124.6076	GIS_ID_Link41300	Island Timberlands
Nitinat Rift	CWHvm1	49.04849	-124.60931	GIS_ID_Link41301	Island Timberlands
Nitinat Rift	CWHvm1	49.05003	-124.61059	GIS_ID_Link41302	Island Timberlands
Nitinat Rift	CWHvm1	49.0462	-124.60681	GIS_ID_Link41303	Island Timberlands
Nitinat Rift	CWHvm1	49.04852	-124.60914	GIS_ID_Link41304	Island Timberlands
Nitinat Rift	CWHvm1	49.0473	-124.60769	GIS_ID_Link41305	Island Timberlands
Nitinat Rift	CWHvm1	49.05093	-124.61183	GIS_ID_Link41306	Island Timberlands
Nitinat Rift	CWHvm1	49.04781	-124.60697	GIS_ID_Link41307	Island Timberlands

Location (Basin)	Biogeo Zone (BGC_LABEL)	Latitude	Longitude	GIS_ID	Ownership
Nitinat Rift	CWHvm1	49.04963	-124.60939	GIS_ID_Link41308	Island Timberlands
Nitinat Rift	CWHvm1	49.05111	-124.61062	GIS_ID_Link41309	Island Timberlands
Nitinat Rift	CWHvm1	49.04848	-124.60797	GIS_ID_Link41310	Island Timberlands
Nitinat Rift	CWHvm1	49.04826	-124.60797	GIS_ID_Link41311	Island Timberlands
Nitinat Rift	CWHvm1	49.05036	-124.61024	GIS_ID_Link41312	Island Timberlands
Nitinat Rift	CWHvm1	49.04855	-124.60835	GIS_ID_Link41313	Island Timberlands
Nitinat Rift	CWHvm1	49.04795	-124.60714	GIS_ID_Link41314	Island Timberlands
Nitinat Rift	CWHvm1	49.04932	-124.61802	GIS_ID_Link41315	Island Timberlands
Nitinat Rift	CWHvm1	49.04816	-124.61526	GIS_ID_Link41316	Island Timberlands
Nitinat Rift	CWHvm1	49.05011	-124.61435	GIS_ID_Link41317	Island Timberlands
Nitinat Rift	CWHvm1	49.04958	-124.61331	GIS_ID_Link41318	Island Timberlands
Nitinat Rift	CWHvm1	49.04626	-124.61047	GIS_ID_Link41319	Island Timberlands
Nitinat Rift	CWHmm2	49.06151	-124.63198	GIS_ID_Link41320	Island Timberlands
China Alberni CW	MHmm1	49.15537	-124.59169	GIS_ID_Link41321	Island Timberlands
Museum	CWHmm2	49.0485	-124.65414	GIS_ID_Link41322	Island Timberlands
Museum	CWHmm2	49.04608	-124.65093	GIS_ID_Link41323	Island Timberlands
China Alberni CW	MHmm1	49.16995	-124.62812	GIS_ID_Link41324	Island Timberlands
China Alberni CW	MHmm1	49.17178	-124.62937	GIS_ID_Link41325	Island Timberlands
Nitinat Rift	MHmm1	49.04666	-124.63508	GIS_ID_Link41326	Island Timberlands
Nitinat Rift	MHmm1	49.05314	-124.64186	GIS_ID_Link41327	Island Timberlands
Nitinat Rift	MHmm1	49.0506	-124.64171	GIS_ID_Link41328	Island Timberlands
Nitinat Rift	MHmm1	49.04982	-124.64098	GIS_ID_Link41329	Island Timberlands
Nitinat Rift	CWHmm2	49.04937	-124.63749	GIS_ID_Link41330	Island Timberlands
Nitinat Rift	CWHmm2	49.04786	-124.63363	GIS_ID_Link41331	Island Timberlands
Nitinat Rift	MHmm1	49.04686	-124.63897	GIS_ID_Link41332	Island Timberlands
China Alberni CW	CWHmm2	49.17371	-124.64565	GIS_ID_Link41333	Island Timberlands
China Alberni CW	CWHmm2	49.17116	-124.64558	GIS_ID_Link41334	Island Timberlands
China Alberni CW	CWHmm2	49.17203	-124.64512	GIS_ID_Link41335	Island Timberlands
Nitinat Rift	CWHvm1	49.05353	-124.62372	GIS_ID_Link41336	Island Timberlands
Nitinat Rift	CWHvm1	49.05339	-124.62448	GIS_ID_Link41337	Island Timberlands
Nitinat Rift	CWHvm1	49.05379	-124.62405	GIS_ID_Link41338	Island Timberlands
Nitinat Rift	CWHvm1	49.05355	-124.62409	GIS_ID_Link41339	Island Timberlands
Nitinat Rift	CWHmm2	49.05256	-124.62577	GIS_ID_Link41340	Island Timberlands
Nitinat Rift	CWHmm2	49.05229	-124.62806	GIS_ID_Link41341	Island Timberlands
Nitinat Rift	CWHmm2	49.05212	-124.62735	GIS_ID_Link41342	Island Timberlands
Nitinat Rift	CWHmm2	49.05221	-124.62768	GIS_ID_Link41343	Island Timberlands
Nitinat Rift	CWHmm2	49.05215	-124.62751	GIS_ID_Link41344	Island Timberlands
Nitinat Rift	CWHmm2	49.05216	-124.62707	GIS_ID_Link41345	Island Timberlands
Nitinat Rift	CWHmm2	49.0523	-124.62638	GIS_ID_Link41346	Island Timberlands
Nitinat Rift	CWHmm2	49.05192	-124.62877	GIS_ID_Link41347	Island Timberlands
Nitinat Rift	CWHmm2	49.05207	-124.62811	GIS_ID_Link41348	Island Timberlands
Nitinat Rift	CWHvm1	49.05255	-124.62227	GIS_ID_Link41349	Island Timberlands
Nitinat Rift	CWHvm1	49.05272	-124.62269	GIS_ID_Link41350	Island Timberlands
Cameron Middle CW	CWHmm2	49.21012	-124.58897	GIS_ID_Link41351	Island Timberlands
Cameron Middle CW	CWHmm2	49.20378	-124.58656	GIS_ID_Link41352	Island Timberlands
Cameron Middle CW	CWHmm2	49.20719	-124.5813	GIS_ID_Link41353	Island Timberlands
Cameron Middle CW	CWHmm2	49.20782	-124.5835	GIS_ID_Link41354	Island Timberlands
Museum	CWHmm2	49.0581	-124.67377	GIS_ID_Link41355	Island Timberlands
Museum	CWHmm2	49.13881	-124.7261	GIS_ID_Link41356	Island Timberlands
Cameron Middle CW	MHmm1	49.18521	-124.64374	GIS_ID_Link41357	Island Timberlands
Cameron Middle CW	MHmm1	49.18592	-124.64442	GIS_ID_Link41358	Island Timberlands

Location (Basin)	Biogeo Zone (BGC_LABEL)	Latitude	Longitude	GIS_ID	Ownership
Cameron Middle CW	MHmm1	49.18647	-124.64567	GIS_ID_Link41359	Island Timberlands
Cameron Middle CW	MHmm1	49.18692	-124.64547	GIS_ID_Link41360	Island Timberlands
Cameron Middle CW	MHmm1	49.18635	-124.64552	GIS_ID_Link41361	Island Timberlands
Cameron Middle CW	MHmm1	49.18659	-124.64565	GIS_ID_Link41362	Island Timberlands
Cameron Middle CW	MHmm1	49.18599	-124.64482	GIS_ID_Link41363	Island Timberlands
Cameron Middle CW	MHmm1	49.18054	-124.64182	GIS_ID_Link41364	Island Timberlands
Nitinat Rift	CWHvm2	49.0091	-124.619	GIS_ID_Link41365	Island Timberlands
Nitinat Rift	CWHvm1	49.0095	-124.61632	GIS_ID_Link41366	Island Timberlands
Nitinat Rift	CWHvm1	49.00984	-124.61442	GIS_ID_Link41367	Island Timberlands
Nitinat Rift	CWHvm1	49.00984	-124.61542	GIS_ID_Link41368	Island Timberlands
Nitinat Rift	CWHvm1	49.01028	-124.61561	GIS_ID_Link41369	Island Timberlands
Nitinat Rift	CWHvm1	49.00884	-124.61735	GIS_ID_Link41370	Island Timberlands
Nitinat Rift	CWHvm2	49.00843	-124.61839	GIS_ID_Link41371	Island Timberlands
Nitinat Rift	CWHvm2	49.00861	-124.61791	GIS_ID_Link41372	Island Timberlands
Nitinat Rift	CWHvm1	49.01	-124.61668	GIS_ID_Link41373	Island Timberlands
Nitinat Rift	CWHvm1	49.01007	-124.61526	GIS_ID_Link41374	Island Timberlands
Nitinat Rift	CWHmm2	49.01152	-124.62396	GIS_ID_Link41375	Island Timberlands
Nitinat Rift	CWHmm2	49.01119	-124.62126	GIS_ID_Link41376	Island Timberlands
Nitinat Rift	CWHmm2	49.01143	-124.62236	GIS_ID_Link41377	Island Timberlands
Nitinat Rift	CWHmm2	49.01149	-124.62248	GIS_ID_Link41378	Island Timberlands
Nitinat Rift	CWHmm2	49.01192	-124.62377	GIS_ID_Link41379	Island Timberlands
Nitinat Rift	CWHmm2	49.01068	-124.62073	GIS_ID_Link41380	Island Timberlands
Nitinat Rift	CWHvm1	49.00819	-124.61087	GIS_ID_Link41381	Island Timberlands
Nitinat Rift	CWHvm1	49.00869	-124.61081	GIS_ID_Link41382	Island Timberlands
Nitinat Rift	CWHvm1	49.00838	-124.61086	GIS_ID_Link41383	Island Timberlands
Nitinat Rift	CWHvm1	49.00985	-124.61369	GIS_ID_Link41384	Island Timberlands
Nitinat Rift	CWHvm1	49.01019	-124.61338	GIS_ID_Link41385	Island Timberlands
Nitinat Rift	CWHvm1	49.00994	-124.6136	GIS_ID_Link41386	Island Timberlands
Museum	CWHxm2	49.09183	-124.6755	GIS_ID_Link41387	Island Timberlands
Museum	CWHxm2	49.0902	-124.67148	GIS_ID_Link41388	Island Timberlands
Nitinat Rift	CWHmm2	49.09993	-124.61762	GIS_ID_Link41389	Island Timberlands
Nitinat Rift	CWHmm2	49.09886	-124.61755	GIS_ID_Link41390	Island Timberlands
Nitinat Rift	CWHvm2	48.99704	-124.61643	GIS_ID_Link41391	Island Timberlands
Nitinat Rift	CWHvm2	48.99818	-124.61788	GIS_ID_Link41392	Island Timberlands
Nitinat Rift	CWHvm2	48.99753	-124.61701	GIS_ID_Link41393	Island Timberlands
Elsie Lake	CWHmm2	49.4853	-125.2232	GIS_ID_Link41394	Island Timberlands
Elsie Lake	CWHmm2	49.48549	-125.22279	GIS_ID_Link41395	Island Timberlands
Elsie Lake	CWHmm1	49.48174	-125.22193	GIS_ID_Link41396	Island Timberlands
Elsie Lake	CWHmm1	49.48225	-125.22275	GIS_ID_Link41397	Island Timberlands
Elsie Lake	CWHmm1	49.48302	-125.22375	GIS_ID_Link41398	Island Timberlands
Elsie Lake	CWHmm2	49.48577	-125.22633	GIS_ID_Link41399	Island Timberlands
Elsie Lake	CWHmm2	49.48556	-125.22634	GIS_ID_Link41400	Island Timberlands
Elsie Lake	CWHmm2	49.48436	-125.22512	GIS_ID_Link41401	Island Timberlands
Elsie Lake	CWHmm2	49.48593	-125.2273	GIS_ID_Link41402	Island Timberlands
Elsie Lake	CWHmm2	49.48543	-125.22689	GIS_ID_Link41403	Island Timberlands
Elsie Lake	CWHmm2	49.48384	-125.22468	GIS_ID_Link41404	Island Timberlands
Elsie Lake	CWHmm2	49.4848	-125.22592	GIS_ID_Link41405	Island Timberlands
Elsie Lake	CWHmm1	49.48232	-125.22296	GIS_ID_Link41406	Island Timberlands
Elsie Lake	CWHmm1	49.48303	-125.22389	GIS_ID_Link41407	Island Timberlands
Elsie Lake	CWHmm1	49.48193	-125.22229	GIS_ID_Link41408	Island Timberlands
Elsie Lake	CWHmm1	49.48261	-125.22322	GIS_ID_Link41409	Island Timberlands

Location (Basin)	Biogeo Zone (BGC_LABEL)	Latitude	Longitude	GIS_ID	Ownership
Elsie Lake	CWHmm2	49.48576	-125.22646	GIS_ID_Link41410	Island Timberlands
Elsie Lake	CWHmm2	49.48343	-125.22425	GIS_ID_Link41411	Island Timberlands
Elsie Lake	CWHmm2	49.48434	-125.22532	GIS_ID_Link41412	Island Timberlands
Elsie Lake	CWHmm2	49.48419	-125.22505	GIS_ID_Link41413	Island Timberlands
Elsie Lake	CWHmm2	49.48537	-125.2264	GIS_ID_Link41414	Island Timberlands
Museum	CWHmm2	49.03078	-124.64722	GIS_ID_Link41415	Island Timberlands
Museum	CWHmm2	49.03125	-124.64738	GIS_ID_Link41416	Island Timberlands
Museum	CWHmm2	49.03267	-124.6548	GIS_ID_Link41417	Island Timberlands
Museum	CWHmm2	49.03072	-124.64778	GIS_ID_Link41418	Island Timberlands
Museum	CWHmm2	49.0305	-124.64641	GIS_ID_Link41419	Island Timberlands
Museum	CWHmm2	49.03041	-124.64674	GIS_ID_Link41420	Island Timberlands
Museum	CWHmm2	49.05738	-124.67414	GIS_ID_Link41421	Island Timberlands
China Alberni CW	CWHmm2	49.13064	-124.59994	GIS_ID_Link41422	Island Timberlands
China Alberni CW	CWHmm2	49.13169	-124.60205	GIS_ID_Link41423	Island Timberlands
China Alberni CW	CWHmm2	49.13072	-124.59982	GIS_ID_Link41424	Island Timberlands
China Alberni CW	CWHmm2	49.12857	-124.60083	GIS_ID_Link41425	Island Timberlands
China Alberni CW	CWHmm2	49.12986	-124.62428	GIS_ID_Link41426	Island Timberlands
China Alberni CW	CWHmm2	49.12918	-124.62382	GIS_ID_Link41427	Island Timberlands
Beaufort West	MHmm1	49.48982	-125.03471	GIS_ID_Link41428	Island Timberlands
Little Qualicum CW	MHmm1	49.26853	-124.60435	GIS_ID_Link41429	Island Timberlands
Little Qualicum CW	MHmm1	49.26976	-124.60465	GIS_ID_Link41430	Island Timberlands
Little Qualicum CW	MHmm1	49.27005	-124.60415	GIS_ID_Link41431	Island Timberlands
Little Qualicum CW	MHmm1	49.27002	-124.60558	GIS_ID_Link41432	Island Timberlands
China Alberni CW	CWHmm2	49.17316	-124.64025	GIS_ID_Link41433	Island Timberlands
China Alberni CW	CWHmm2	49.17196	-124.63834	GIS_ID_Link41434	Island Timberlands
Museum	CWHxm2	49.04435	-124.67473	GIS_ID_Link41435	Island Timberlands
Museum	CWHxm2	49.04432	-124.67471	GIS_ID_Link41436	Island Timberlands
Rogers	CWHxm2	49.2447	-124.68296	GIS_ID_Link41437	Island Timberlands
Museum	MHmm1	49.10291	-124.65222	GIS_ID_Link41438	Island Timberlands
Nitinat Rift	CWHvm1	48.99635	-124.60296	GIS_ID_Link41439	Island Timberlands
Nitinat Rift	CWHvm2	48.99906	-124.60898	GIS_ID_Link41440	Island Timberlands
Museum	CWHmm2	49.04476	-124.64971	GIS_ID_Link41441	Island Timberlands
Cameron River Upper CW	CWHmm2	49.13936	-124.54441	GIS_ID_Link41442	Island Timberlands
Cameron River Upper CW	MHmm1	49.13949	-124.54835	GIS_ID_Link41443	Island Timberlands
Cameron River Upper CW	MHmm1	49.13957	-124.54823	GIS_ID_Link41444	Island Timberlands
Cameron River Upper CW	CWHmm2	49.14337	-124.54778	GIS_ID_Link41445	Island Timberlands
Cameron River Upper CW	MHmm1	49.14161	-124.5528	GIS_ID_Link41446	Island Timberlands
Cameron River Lower CW	CWHxm2	49.23298	-124.66129	GIS_ID_Link41447	Island Timberlands
Museum	CWHmm2	49.05919	-124.68478	GIS_ID_Link41448	Island Timberlands
China Alberni CW	CWHmm2	49.14961	-124.59624	GIS_ID_Link41449	Island Timberlands
Cameron Middle CW	CWHmm2	49.18814	-124.55992	GIS_ID_Link41450	Island Timberlands
Nitinat Rift	CWHmm2	49.04233	-124.61166	GIS_ID_Link41451	Island Timberlands
Nitinat Rift	CWHmm2	49.04164	-124.61441	GIS_ID_Link41452	Island Timberlands
Nitinat Rift	CWHmm2	49.03993	-124.61201	GIS_ID_Link41453	Island Timberlands
Nitinat Rift	CWHmm2	49.04021	-124.61129	GIS_ID_Link41454	Island Timberlands
Nitinat Rift	CWHmm2	49.04001	-124.61188	GIS_ID_Link41455	Island Timberlands
Nitinat Rift	CWHvm1	49.04173	-124.61048	GIS_ID_Link41456	Island Timberlands
Nitinat Rift	CWHmm2	49.03991	-124.61427	GIS_ID_Link41457	Island Timberlands
Nitinat Rift	CWHmm2	49.03964	-124.61388	GIS_ID_Link41458	Island Timberlands
Nitinat Rift	CWHvm1	49.04076	-124.60958	GIS_ID_Link41459	Island Timberlands
Nitinat Rift	CWHvm1	49.04096	-124.60887	GIS_ID_Link41460	Island Timberlands

Location (Basin)	Biogeo Zone (BGC_LABEL)	Latitude	Longitude	GIS_ID	Ownership
Nitinat Rift	CWHvm1	49.04268	-124.60854	GIS_ID_Link41461	Island Timberlands
Nitinat Rift	CWHvm1	49.04097	-124.60903	GIS_ID_Link41462	Island Timberlands
Nitinat Rift	CWHvm1	49.04239	-124.61142	GIS_ID_Link41463	Island Timberlands
Nitinat Rift	CWHvm1	49.04178	-124.60991	GIS_ID_Link41464	Island Timberlands
Nitinat Rift	CWHvm1	49.04324	-124.6091	GIS_ID_Link41465	Island Timberlands
Museum	CWHmm2	49.06367	-124.67802	GIS_ID_Link41466	Island Timberlands
Museum	CWHmm2	49.05987	-124.68193	GIS_ID_Link41467	Island Timberlands
Museum	CWHmm2	49.06765	-124.67883	GIS_ID_Link41468	Island Timberlands
Museum	CWHmm2	49.06723	-124.68038	GIS_ID_Link41469	Island Timberlands
Museum	CWHmm2	49.06761	-124.68089	GIS_ID_Link41470	Island Timberlands
Museum	CWHmm2	49.06785	-124.67956	GIS_ID_Link41471	Island Timberlands
Museum	CWHmm2	49.06755	-124.68034	GIS_ID_Link41472	Island Timberlands
Nitinat Rift	CWHmm2	49.01277	-124.63297	GIS_ID_Link41473	Island Timberlands
Nitinat Rift	CWHmm2	49.01292	-124.63374	GIS_ID_Link41474	Island Timberlands
China Alberni CW	MHmm1	49.17158	-124.62728	GIS_ID_Link41475	Island Timberlands
Cameron Middle CW	CWHxm2	49.18611	-124.56335	GIS_ID_Link41476	Island Timberlands
Cameron Middle CW	CWHxm2	49.18489	-124.56502	GIS_ID_Link41477	Island Timberlands
China Alberni CW	CWHmm2	49.17315	-124.64595	GIS_ID_Link41478	Island Timberlands
China Alberni CW	CWHmm2	49.17253	-124.64248	GIS_ID_Link41479	Island Timberlands
China Alberni CW	CWHmm2	49.17247	-124.64089	GIS_ID_Link41480	Island Timberlands
Nitinat Rift	CWHvm1	49.02975	-124.59191	GIS_ID_Link41481	Island Timberlands
Nitinat Rift	CWHvm1	49.03121	-124.59241	GIS_ID_Link41482	Island Timberlands
Nitinat Rift	CWHmm1	49.03545	-124.59338	GIS_ID_Link41483	Island Timberlands
Museum	CWHmm2	49.12088	-124.64737	GIS_ID_Link41484	Island Timberlands
Museum	CWHmm2	49.11785	-124.64447	GIS_ID_Link41485	Island Timberlands
Museum	CWHmm2	49.11864	-124.64497	GIS_ID_Link41486	Island Timberlands
Museum	CWHmm2	49.05177	-124.66043	GIS_ID_Link41487	Island Timberlands
Museum	CWHmm2	49.0506	-124.65817	GIS_ID_Link41488	Island Timberlands
Museum	CWHmm2	49.05236	-124.66639	GIS_ID_Link41489	Island Timberlands
Cameron River Upper CW	CWHmm2	49.1303	-124.54177	GIS_ID_Link41490	Island Timberlands
Cameron River Upper CW	MHmm1	49.13013	-124.54562	GIS_ID_Link41491	Island Timberlands
Cameron River Upper CW	MHmm1	49.13061	-124.54524	GIS_ID_Link41492	Island Timberlands
Nitinat Rift	CWHmm2	49.09945	-124.61998	GIS_ID_Link41493	Island Timberlands
Nitinat Rift	CWHmm2	49.09905	-124.61967	GIS_ID_Link41494	Island Timberlands
Maggie River	CWHvm1	49.006	-125.40992	GIS_ID_Link41495	Island Timberlands
Nitinat Rift	MHmm1	49.09883	-124.635	GIS_ID_Link41496	Island Timberlands
Nitinat Rift	MHmm1	49.09676	-124.63238	GIS_ID_Link41497	Island Timberlands
Museum	CWHmm2	49.10448	-124.63397	GIS_ID_Link41498	Island Timberlands
Museum	CWHmm2	49.10479	-124.63581	GIS_ID_Link41499	Island Timberlands
Museum	MHmm1	49.10315	-124.63426	GIS_ID_Link41500	Island Timberlands
Museum	MHmm1	49.10353	-124.63594	GIS_ID_Link41501	Island Timberlands
Museum	CWHmm2	49.12312	-124.65036	GIS_ID_Link41502	Island Timberlands
Museum	CWHmm2	49.12214	-124.64613	GIS_ID_Link41503	Island Timberlands
Museum	CWHmm2	49.12105	-124.65096	GIS_ID_Link41504	Island Timberlands
Museum	CWHmm2	49.12167	-124.64761	GIS_ID_Link41505	Island Timberlands
Cameron Middle CW	CWHxm2	49.18461	-124.57111	GIS_ID_Link41506	Island Timberlands
Cameron Middle CW	CWHxm2	49.18816	-124.57405	GIS_ID_Link41507	Island Timberlands
Cameron Middle CW	CWHxm2	49.18358	-124.57323	GIS_ID_Link41508	Island Timberlands
Cameron Middle CW	CWHxm2	49.18227	-124.56708	GIS_ID_Link41509	Island Timberlands
Cameron Middle CW	CWHxm2	49.18359	-124.57262	GIS_ID_Link41510	Island Timberlands
Cameron Middle CW	CWHxm2	49.18728	-124.57258	GIS_ID_Link41511	Island Timberlands

Location (Basin)	Biogeo Zone (BGC_LABEL)	Latitude	Longitude	GIS_ID	Ownership
Cameron Middle CW	CWHxm2	49.18691	-124.57195	GIS_ID_Link41512	Island Timberlands
Cameron Middle CW	CWHxm2	49.18803	-124.57411	GIS_ID_Link41513	Island Timberlands
Cameron Middle CW	CWHxm2	49.18697	-124.57182	GIS_ID_Link41514	Island Timberlands
Cameron Middle CW	CWHxm2	49.18477	-124.56923	GIS_ID_Link41515	Island Timberlands
Cameron Middle CW	CWHxm2	49.18513	-124.56963	GIS_ID_Link41516	Island Timberlands
Cameron Middle CW	CWHxm2	49.18589	-124.57075	GIS_ID_Link41517	Island Timberlands
China Alberni CW	CWHxm2	49.21322	-124.72849	GIS_ID_Link41518	Island Timberlands
China Alberni CW	CWHmm2	49.13322	-124.6129	GIS_ID_Link41519	Island Timberlands
China Alberni CW	CWHmm2	49.12951	-124.6124	GIS_ID_Link41520	Island Timberlands
China Alberni CW	CWHmm2	49.13433	-124.61325	GIS_ID_Link41521	Island Timberlands
Nitinat Rift	MHmm1	49.09152	-124.6296	GIS_ID_Link41522	Island Timberlands
Nitinat Rift	MHmm1	49.09152	-124.631	GIS_ID_Link41523	Island Timberlands
Cameron River Upper CW	CWHmm2	49.16123	-124.53392	GIS_ID_Link41524	Island Timberlands
Museum	CWHmm2	49.07747	-124.70134	GIS_ID_Link41525	Island Timberlands
Museum	CWHmm2	49.07772	-124.70591	GIS_ID_Link41526	Island Timberlands
Cameron River Lower CW	CWHxm2	49.22813	-124.66021	GIS_ID_Link41527	Island Timberlands
Cameron River Lower CW	CWHxm2	49.22711	-124.65865	GIS_ID_Link41528	Island Timberlands
Cameron Middle CW	CWHxm2	49.22288	-124.6603	GIS_ID_Link41529	Island Timberlands
Cameron Middle CW	CWHxm2	49.22255	-124.66037	GIS_ID_Link41530	Island Timberlands
Cameron River Lower CW	CWHxm2	49.22402	-124.65982	GIS_ID_Link41531	Island Timberlands
Cameron River Lower CW	CWHxm2	49.22479	-124.66	GIS_ID_Link41532	Island Timberlands
Moran	CWHxm1	49.33803	-125.02183	GIS_ID_Link41533	Island Timberlands
Nitinat Rift	CWHvm1	49.01216	-124.60533	GIS_ID_Link41534	Island Timberlands
China Alberni CW	CWHmm2	49.13349	-124.62633	GIS_ID_Link41535	Island Timberlands
China Alberni CW	CWHmm2	49.13264	-124.62733	GIS_ID_Link41536	Island Timberlands
Museum	CWHmm2	49.08479	-124.63912	GIS_ID_Link41537	Island Timberlands
Nitinat Rift	CWHmm2	49.08393	-124.63671	GIS_ID_Link41538	Island Timberlands
Nitinat Rift	CWHmm2	49.08265	-124.63593	GIS_ID_Link41539	Island Timberlands
Museum	CWHmm2	49.0806	-124.71435	GIS_ID_Link41540	Island Timberlands
Elsie Lake	CWHxm2	49.50699	-125.10044	GIS_ID_Link41541	Island Timberlands
Nitinat Rift	CWHmm2	49.08226	-124.63476	GIS_ID_Link41542	Island Timberlands
Museum	CWHmm2	49.05518	-124.65843	GIS_ID_Link41543	Island Timberlands
Museum	CWHmm2	49.05644	-124.66636	GIS_ID_Link41544	Island Timberlands
Museum	CWHmm2	49.05664	-124.66609	GIS_ID_Link41545	Island Timberlands
Museum	CWHmm2	49.05589	-124.66055	GIS_ID_Link41546	Island Timberlands
Cameron River Upper CW	CWHmm2	49.13318	-124.53125	GIS_ID_Link41547	Island Timberlands
Cameron River Upper CW	CWHmm2	49.13394	-124.53165	GIS_ID_Link41548	Island Timberlands
Rogers	CWHxm2	49.24389	-124.68434	GIS_ID_Link41549	Island Timberlands
China Alberni CW	CWHmm2	49.13415	-124.62829	GIS_ID_Link41550	Island Timberlands
China Alberni CW	CWHmm2	49.13264	-124.62831	GIS_ID_Link41551	Island Timberlands
China Alberni CW	MHmm1	49.13689	-124.63021	GIS_ID_Link41552	Island Timberlands
China Alberni CW	CWHmm2	49.13455	-124.62764	GIS_ID_Link41553	Island Timberlands
Museum	CWHxm2	49.04351	-124.67045	GIS_ID_Link41554	Island Timberlands
Museum	CWHxm2	49.04318	-124.67237	GIS_ID_Link41555	Island Timberlands
Museum	CWHxm2	49.04128	-124.66711	GIS_ID_Link41556	Island Timberlands
Museum	CWHxm2	49.0411	-124.66844	GIS_ID_Link41557	Island Timberlands
Museum	CWHxm2	49.0402	-124.66913	GIS_ID_Link41558	Island Timberlands
Museum	CWHxm2	49.04056	-124.66807	GIS_ID_Link41559	Island Timberlands
Museum	CWHxm2	49.04048	-124.66862	GIS_ID_Link41560	Island Timberlands
Museum	CWHxm2	49.04049	-124.66839	GIS_ID_Link41561	Island Timberlands
Museum	CWHxm2	49.04437	-124.67335	GIS_ID_Link41562	Island Timberlands

Location (Basin)	Biogeo Zone (BGC_LABEL)	Latitude	Longitude	GIS_ID	Ownership
Museum	CWHxm2	49.04433	-124.67278	GIS_ID_Link41563	Island Timberlands
Nitinat Rift	CWHvm1	49.05205	-124.61169	GIS_ID_Link41564	Island Timberlands
Nitinat Rift	CWHvm1	49.05283	-124.61252	GIS_ID_Link41565	Island Timberlands
Nitinat Rift	CWHvm1	49.05232	-124.61212	GIS_ID_Link41566	Island Timberlands
Nitinat Rift	CWHvm1	49.0531	-124.61303	GIS_ID_Link41567	Island Timberlands
Nitinat Rift	CWHvm1	49.0518	-124.61159	GIS_ID_Link41568	Island Timberlands
Nitinat Rift	CWHvm1	49.05239	-124.61217	GIS_ID_Link41569	Island Timberlands
Nitinat Rift	CWHvm1	49.05416	-124.61345	GIS_ID_Link41570	Island Timberlands
Nitinat Rift	CWHvm1	49.05372	-124.61356	GIS_ID_Link41571	Island Timberlands
Nitinat Rift	CWHvm1	49.05428	-124.61401	GIS_ID_Link41572	Island Timberlands
Nitinat Rift	CWHvm1	49.0539	-124.61346	GIS_ID_Link41573	Island Timberlands
Nitinat Rift	CWHvm1	49.04824	-124.60677	GIS_ID_Link41574	Island Timberlands
Nitinat Rift	CWHvm1	49.04805	-124.60711	GIS_ID_Link41575	Island Timberlands
Rogers	CWHxm2	49.24431	-124.6894	GIS_ID_Link41576	Island Timberlands
Museum	CWHmm2	49.05584	-124.67526	GIS_ID_Link41577	Island Timberlands
Museum	CWHmm2	49.0535	-124.67321	GIS_ID_Link41578	Island Timberlands
Museum	CWHmm2	49.05385	-124.67267	GIS_ID_Link41579	Island Timberlands
Museum	CWHmm2	49.05524	-124.67531	GIS_ID_Link41580	Island Timberlands
Museum	CWHmm2	49.07109	-124.68398	GIS_ID_Link41581	Island Timberlands
Museum	CWHmm2	49.07083	-124.6849	GIS_ID_Link41582	Island Timberlands
Museum	CWHmm2	49.05049	-124.67179	GIS_ID_Link41583	Island Timberlands
China Alberni CW	CWHmm2	49.16638	-124.62542	GIS_ID_Link41584	Island Timberlands
China Alberni CW	CWHmm2	49.16485	-124.61903	GIS_ID_Link41585	Island Timberlands
China Alberni CW	CWHmm2	49.16534	-124.61791	GIS_ID_Link41586	Island Timberlands
China Alberni CW	CWHmm2	49.16615	-124.62832	GIS_ID_Link41587	Island Timberlands
China Alberni CW	CWHmm2	49.16885	-124.63031	GIS_ID_Link41588	Island Timberlands
China Alberni CW	CWHmm2	49.17049	-124.63404	GIS_ID_Link41589	Island Timberlands
China Alberni CW	CWHxm2	49.16721	-124.63591	GIS_ID_Link41590	Island Timberlands
Nitinat Upper	CWHmm2	49.05089	-124.59421	GIS_ID_Link41591	Island Timberlands
Museum	CWHmm2	49.04425	-124.64532	GIS_ID_Link41592	Island Timberlands
Museum	CWHmm2	49.04262	-124.64458	GIS_ID_Link41593	Island Timberlands
Museum	CWHmm2	49.04574	-124.65224	GIS_ID_Link41594	Island Timberlands
Museum	CWHmm2	49.04142	-124.64199	GIS_ID_Link41595	Island Timberlands
Museum	CWHmm2	49.04312	-124.65423	GIS_ID_Link41596	Island Timberlands
Museum	CWHmm2	49.0403	-124.63798	GIS_ID_Link41597	Island Timberlands
Museum	CWHmm2	49.04069	-124.64074	GIS_ID_Link41598	Island Timberlands
Museum	CWHmm2	49.04025	-124.64179	GIS_ID_Link41599	Island Timberlands
Museum	CWHmm2	49.06353	-124.67989	GIS_ID_Link41600	Island Timberlands
Ash Lower	CWHxm2	49.39647	-125.06351	GIS_ID_Link41601	Island Timberlands
Ash Lower	CWHxm2	49.39496	-125.06077	GIS_ID_Link41602	Island Timberlands
Ash Lower	CWHxm2	49.39648	-125.06269	GIS_ID_Link41603	Island Timberlands
Ash Lower	CWHxm2	49.39583	-125.06238	GIS_ID_Link41604	Island Timberlands
Ash Lower	CWHxm2	49.39575	-125.06285	GIS_ID_Link41605	Island Timberlands
Cameron River Lower CW	CWHxm2	49.23276	-124.65395	GIS_ID_Link41606	Island Timberlands
Cameron River Lower CW	CWHxm2	49.23444	-124.65532	GIS_ID_Link41607	Island Timberlands
Cameron River Lower CW	CWHxm2	49.23335	-124.6545	GIS_ID_Link41608	Island Timberlands
Cameron River Lower CW	CWHxm2	49.23246	-124.65407	GIS_ID_Link41609	Island Timberlands
Cameron River Lower CW	CWHxm2	49.25426	-124.67168	GIS_ID_Link41610	Island Timberlands
Cameron River Lower CW	CWHxm2	49.25297	-124.67072	GIS_ID_Link41611	Island Timberlands
Cameron Middle CW	CWHmm2	49.17616	-124.57828	GIS_ID_Link41612	Island Timberlands
Ash Lower	CWHxm2	49.39753	-125.06694	GIS_ID_Link41613	Island Timberlands

Location (Basin)	Biogeo Zone (BGC_LABEL)	Latitude	Longitude	GIS_ID	Ownership
Ash Lower	CWHxm2	49.39715	-125.06828	GIS_ID_Link41614	Island Timberlands
Ash Lower	CWHxm2	49.39759	-125.06574	GIS_ID_Link41615	Island Timberlands
Ash Lower	CWHxm2	49.39706	-125.06746	GIS_ID_Link41616	Island Timberlands
Big Qualicum Lower	CWHxm2	49.30556	-124.68712	GIS_ID_Link41617	Island Timberlands
Cameron River Lower CW	CWHxm2	49.23668	-124.66013	GIS_ID_Link41618	Island Timberlands
Ash Lower	CWHxm2	49.40833	-125.08004	GIS_ID_Link41619	Island Timberlands
Ash Lower	CWHxm2	49.40834	-125.08016	GIS_ID_Link41620	Island Timberlands
Ash Lower	CWHxm2	49.40782	-125.07917	GIS_ID_Link41621	Island Timberlands
Rogers	CWHxm2	49.25358	-124.70429	GIS_ID_Link41622	Island Timberlands
Rogers	CWHxm2	49.2525	-124.70134	GIS_ID_Link41623	Island Timberlands
Cameron Middle CW	CWHxm2	49.18626	-124.56768	GIS_ID_Link41624	Island Timberlands
Museum	CWHxm2	49.10078	-124.7419	GIS_ID_Link41625	Island Timberlands
Rogers	CWHxm2	49.24941	-124.69945	GIS_ID_Link41626	Island Timberlands
Rogers	CWHxm2	49.25002	-124.70053	GIS_ID_Link41627	Island Timberlands
Cameron River Lower CW	CWHxm2	49.24063	-124.6593	GIS_ID_Link41628	Island Timberlands
Cameron River Lower CW	CWHxm2	49.24239	-124.66158	GIS_ID_Link41629	Island Timberlands
Cameron River Lower CW	CWHxm2	49.24639	-124.66402	GIS_ID_Link41630	Island Timberlands
Cameron River Lower CW	CWHxm2	49.24404	-124.66205	GIS_ID_Link41631	Island Timberlands
Cameron River Lower CW	CWHxm2	49.24138	-124.66116	GIS_ID_Link41632	Island Timberlands
Cameron River Lower CW	CWHxm2	49.24511	-124.6607	GIS_ID_Link41633	Island Timberlands
Ash Lower	CWHxm2	49.39775	-125.06315	GIS_ID_Link41634	Island Timberlands
Ash Lower	CWHxm2	49.39621	-125.07406	GIS_ID_Link41635	Island Timberlands
Ash Lower	CWHxm2	49.39592	-125.0747	GIS_ID_Link41636	Island Timberlands
Ash Lower	CWHxm2	49.39821	-125.06623	GIS_ID_Link41637	Island Timberlands
Ash Lower	CWHxm2	49.39731	-125.07117	GIS_ID_Link41638	Island Timberlands
Ash Lower	CWHxm2	49.39789	-125.06511	GIS_ID_Link41639	Island Timberlands
Ash Lower	CWHxm2	49.39774	-125.06718	GIS_ID_Link41640	Island Timberlands
Ash Lower	CWHxm2	49.39788	-125.06554	GIS_ID_Link41641	Island Timberlands
Ash Lower	CWHxm2	49.39786	-125.06784	GIS_ID_Link41642	Island Timberlands
Ash Lower	CWHxm2	49.39787	-125.06463	GIS_ID_Link41643	Island Timberlands
Ash Lower	CWHxm2	49.39539	-125.07523	GIS_ID_Link41644	Island Timberlands
Ash Lower	CWHxm2	49.39534	-125.07469	GIS_ID_Link41645	Island Timberlands
Ash Lower	CWHxm2	49.39561	-125.0761	GIS_ID_Link41646	Island Timberlands
Ash Lower	CWHxm2	49.39793	-125.06513	GIS_ID_Link41647	Island Timberlands
Ash Lower	CWHxm2	49.39775	-125.06394	GIS_ID_Link41648	Island Timberlands
Ash Lower	CWHxm2	49.39767	-125.06749	GIS_ID_Link41649	Island Timberlands
Ash Lower	CWHxm2	49.3965	-125.0714	GIS_ID_Link41650	Island Timberlands
Ash Lower	CWHxm2	49.39544	-125.07551	GIS_ID_Link41651	Island Timberlands
Ash Lower	CWHxm2	49.39689	-125.06987	GIS_ID_Link41652	Island Timberlands
Ash Lower	CWHxm2	49.39626	-125.07399	GIS_ID_Link41653	Island Timberlands
Cous	CWHxm2	49.19476	-124.82988	GIS_ID_Link41654	Island Timberlands
Cous	CWHxm2	49.19172	-124.83282	GIS_ID_Link41655	Island Timberlands
Cous	CWHxm2	49.19452	-124.83271	GIS_ID_Link41656	Island Timberlands
Cous	CWHxm2	49.19346	-124.83185	GIS_ID_Link41657	Island Timberlands
Cous	CWHxm2	49.19527	-124.83263	GIS_ID_Link41658	Island Timberlands
Cous	CWHxm2	49.19458	-124.83218	GIS_ID_Link41659	Island Timberlands
Cous	CWHxm2	49.19101	-124.83001	GIS_ID_Link41660	Island Timberlands
Cous	CWHxm2	49.19132	-124.82768	GIS_ID_Link41661	Island Timberlands
Cous	CWHxm2	49.19154	-124.82826	GIS_ID_Link41662	Island Timberlands
Cous	CWHxm2	49.19031	-124.82729	GIS_ID_Link41663	Island Timberlands
Cous	CWHxm2	49.19096	-124.82842	GIS_ID_Link41664	Island Timberlands

Location (Basin)	Biogeo Zone (BGC_LABEL)	Latitude	Longitude	GIS_ID	Ownership
Cous	CWHxm2	49.19196	-124.83043	GIS_ID_Link41665	Island Timberlands
Cous	CWHxm2	49.19205	-124.83012	GIS_ID_Link41666	Island Timberlands
Cameron River Lower CW	CWHmm2	49.23035	-124.6183	GIS_ID_Link41667	Island Timberlands
Cameron River Lower CW	CWHmm2	49.23136	-124.62074	GIS_ID_Link41668	Island Timberlands
Cameron River Lower CW	MHmm1	49.23657	-124.6201	GIS_ID_Link41669	Island Timberlands
Cameron River Lower CW	CWHmm2	49.23449	-124.62014	GIS_ID_Link41670	Island Timberlands
Cameron Middle CW	CWHmm2	49.19567	-124.60997	GIS_ID_Link41671	Island Timberlands
Cameron Middle CW	CWHmm2	49.19288	-124.60988	GIS_ID_Link41672	Island Timberlands
Cameron Middle CW	CWHmm2	49.19309	-124.61067	GIS_ID_Link41673	Island Timberlands
Cameron Middle CW	CWHmm2	49.19262	-124.61009	GIS_ID_Link41674	Island Timberlands
Cameron Middle CW	CWHmm2	49.19219	-124.60741	GIS_ID_Link41675	Island Timberlands
Cameron Middle CW	CWHmm2	49.19298	-124.60785	GIS_ID_Link41676	Island Timberlands
Cameron Middle CW	CWHmm2	49.19307	-124.60753	GIS_ID_Link41677	Island Timberlands
Cameron Middle CW	CWHmm2	49.19345	-124.60937	GIS_ID_Link41678	Island Timberlands
Cameron Middle CW	CWHmm2	49.19298	-124.60786	GIS_ID_Link41679	Island Timberlands
Ash Lower	CWHxm2	49.39396	-125.06122	GIS_ID_Link41680	Island Timberlands
Ash Lower	CWHxm2	49.39346	-125.05963	GIS_ID_Link41681	Island Timberlands
Ash Lower	CWHxm2	49.39342	-125.05982	GIS_ID_Link41682	Island Timberlands
Ash Lower	CWHxm2	49.39646	-125.07181	GIS_ID_Link41683	Island Timberlands
Ash Lower	CWHxm2	49.39517	-125.07541	GIS_ID_Link41684	Island Timberlands
Ash Lower	CWHxm2	49.39577	-125.07231	GIS_ID_Link41685	Island Timberlands
Ash Lower	CWHxm2	49.39505	-125.07516	GIS_ID_Link41686	Island Timberlands
Ash Lower	CWHxm2	49.39629	-125.0702	GIS_ID_Link41687	Island Timberlands
Ash Lower	CWHxm2	49.39614	-125.07203	GIS_ID_Link41688	Island Timberlands
Ash Lower	CWHxm2	49.39642	-125.07195	GIS_ID_Link41689	Island Timberlands
Ash Lower	CWHxm2	49.39523	-125.07337	GIS_ID_Link41690	Island Timberlands
Ash Lower	CWHxm2	49.39628	-125.07096	GIS_ID_Link41691	Island Timberlands
Moran	CWHxm2	49.36057	-124.97651	GIS_ID_Link41692	Island Timberlands
Moran	CWHxm2	49.35751	-124.97325	GIS_ID_Link41693	Island Timberlands
Moran	CWHxm2	49.35668	-124.97195	GIS_ID_Link41694	Island Timberlands
Moran	CWHxm2	49.35893	-124.97503	GIS_ID_Link41695	Island Timberlands
Moran	CWHxm2	49.35645	-124.97374	GIS_ID_Link41696	Island Timberlands
Moran	CWHxm2	49.35919	-124.97622	GIS_ID_Link41697	Island Timberlands
Moran	CWHxm2	49.36105	-124.97752	GIS_ID_Link41698	Island Timberlands
Moran	CWHxm2	49.35611	-124.974	GIS_ID_Link41699	Island Timberlands
Moran	CWHxm2	49.35967	-124.97623	GIS_ID_Link41700	Island Timberlands
Moran	CWHxm2	49.35622	-124.97387	GIS_ID_Link41701	Island Timberlands
Moran	CWHxm2	49.35926	-124.97543	GIS_ID_Link41702	Island Timberlands
Moran	CWHxm2	49.35857	-124.97482	GIS_ID_Link41703	Island Timberlands
Big Qualicum Lower	CWHxm2	49.31384	-124.69332	GIS_ID_Link41704	Island Timberlands
Big Qualicum Lower	CWHxm2	49.31055	-124.69042	GIS_ID_Link41705	Island Timberlands
Little Qualicum CW	MHmm1	49.2702	-124.59277	GIS_ID_Link41706	Island Timberlands
Little Qualicum CW	MHmm1	49.26981	-124.58909	GIS_ID_Link41707	Island Timberlands
Little Qualicum CW	MHmm1	49.27067	-124.59021	GIS_ID_Link41708	Island Timberlands
Little Qualicum CW	MHmm1	49.26604	-124.59418	GIS_ID_Link41709	Island Timberlands
Little Qualicum CW	MHmm1	49.26486	-124.59789	GIS_ID_Link41710	Island Timberlands
Little Qualicum CW	MHmm1	49.26489	-124.59827	GIS_ID_Link41711	Island Timberlands
Little Qualicum CW	MHmm1	49.26369	-124.59596	GIS_ID_Link41712	Island Timberlands
Little Qualicum CW	MHmm1	49.26527	-124.59727	GIS_ID_Link41713	Island Timberlands
Little Qualicum CW	MHmm1	49.26716	-124.59356	GIS_ID_Link41714	Island Timberlands
Little Qualicum CW	MHmm1	49.26558	-124.59578	GIS_ID_Link41715	Island Timberlands

Location (Basin)	Biogeo Zone (BGC_LABEL)	Latitude	Longitude	GIS_ID	Ownership
Little Qualicum CW	MHmm1	49.26406	-124.59925	GIS_ID_Link41716	Island Timberlands
Little Qualicum CW	MHmm1	49.26923	-124.59336	GIS_ID_Link41717	Island Timberlands
Little Qualicum CW	MHmm1	49.26526	-124.59813	GIS_ID_Link41718	Island Timberlands
Little Qualicum CW	MHmm1	49.26387	-124.59778	GIS_ID_Link41719	Island Timberlands
Little Qualicum CW	MHmm1	49.26806	-124.5929	GIS_ID_Link41720	Island Timberlands
Little Qualicum CW	MHmm1	49.26453	-124.60006	GIS_ID_Link41721	Island Timberlands
Little Qualicum CW	MHmm1	49.26649	-124.59572	GIS_ID_Link41722	Island Timberlands
Little Qualicum CW	MHmm1	49.26392	-124.59891	GIS_ID_Link41723	Island Timberlands
Little Qualicum CW	MHmm1	49.27046	-124.58994	GIS_ID_Link41724	Island Timberlands
Little Qualicum CW	MHmm1	49.27067	-124.59012	GIS_ID_Link41725	Island Timberlands
Little Qualicum CW	MHmm1	49.26807	-124.59104	GIS_ID_Link41726	Island Timberlands
Little Qualicum CW	MHmm1	49.26981	-124.58923	GIS_ID_Link41727	Island Timberlands
Little Qualicum CW	MHmm1	49.26486	-124.59825	GIS_ID_Link41728	Island Timberlands
Little Qualicum CW	MHmm1	49.264	-124.59884	GIS_ID_Link41729	Island Timberlands
Little Qualicum CW	MHmm1	49.26539	-124.59734	GIS_ID_Link41730	Island Timberlands
Little Qualicum CW	MHmm1	49.26508	-124.59792	GIS_ID_Link41731	Island Timberlands
Little Qualicum CW	CWHmm2	49.26887	-124.57957	GIS_ID_Link41732	Island Timberlands
Little Qualicum CW	CWHmm2	49.2685	-124.57933	GIS_ID_Link41733	Island Timberlands
Little Qualicum CW	CWHmm2	49.26647	-124.58398	GIS_ID_Link41734	Island Timberlands
Little Qualicum CW	MHmm1	49.26427	-124.58334	GIS_ID_Link41735	Island Timberlands
Little Qualicum CW	CWHmm2	49.26767	-124.58083	GIS_ID_Link41736	Island Timberlands
Little Qualicum CW	CWHmm2	49.27017	-124.57777	GIS_ID_Link41737	Island Timberlands
Little Qualicum CW	MHmm1	49.26434	-124.58318	GIS_ID_Link41738	Island Timberlands
Little Qualicum CW	CWHmm2	49.27067	-124.58308	GIS_ID_Link41739	Island Timberlands
Little Qualicum CW	CWHmm2	49.27097	-124.58404	GIS_ID_Link41740	Island Timberlands
Little Qualicum CW	CWHmm2	49.27073	-124.58149	GIS_ID_Link41741	Island Timberlands
Little Qualicum CW	CWHmm2	49.26705	-124.58198	GIS_ID_Link41742	Island Timberlands
Little Qualicum CW	MHmm1	49.26379	-124.58408	GIS_ID_Link41743	Island Timberlands
Little Qualicum CW	MHmm1	49.26439	-124.58344	GIS_ID_Link41744	Island Timberlands
Museum	CWHxm2	49.12981	-124.68089	GIS_ID_Link41745	Island Timberlands
Museum	CWHxm2	49.12978	-124.68251	GIS_ID_Link41746	Island Timberlands
Museum	CWHxm2	49.12783	-124.67522	GIS_ID_Link41747	Island Timberlands
Museum	CWHxm2	49.12792	-124.67438	GIS_ID_Link41748	Island Timberlands
Museum	CWHxm2	49.12953	-124.68037	GIS_ID_Link41749	Island Timberlands
Museum	CWHxm2	49.12934	-124.68126	GIS_ID_Link41750	Island Timberlands
Museum	CWHxm2	49.12944	-124.68097	GIS_ID_Link41751	Island Timberlands
Cameron Middle CW	CWHxm2	49.22049	-124.6622	GIS_ID_Link41752	Island Timberlands
Cameron Middle CW	CWHxm2	49.2214	-124.66321	GIS_ID_Link41753	Island Timberlands
Ash Lower	CWHxm2	49.47976	-125.07272	GIS_ID_Link41754	Island Timberlands
Ash Lower	CWHxm2	49.48886	-125.08313	GIS_ID_Link41755	Island Timberlands
Ash Lower	CWHxm2	49.48813	-125.08303	GIS_ID_Link41756	Island Timberlands
China Alberni CW	CWHxm2	49.16841	-124.7026	GIS_ID_Link41757	Island Timberlands
Rogers	CWHmm2	49.21095	-124.68349	GIS_ID_Link41758	Island Timberlands
Big Qualicum Lower	CWHxm2	49.31264	-124.67855	GIS_ID_Link41759	Island Timberlands
Big Qualicum Lower	CWHxm2	49.31288	-124.6769	GIS_ID_Link41760	Island Timberlands
Big Qualicum Lower	CWHxm2	49.31291	-124.68019	GIS_ID_Link41761	Island Timberlands
Big Qualicum Lower	CWHxm2	49.31295	-124.68397	GIS_ID_Link41762	Island Timberlands
Big Qualicum Lower	CWHxm2	49.31168	-124.67982	GIS_ID_Link41763	Island Timberlands
Big Qualicum Lower	CWHxm2	49.31194	-124.68018	GIS_ID_Link41764	Island Timberlands
Big Qualicum Lower	CWHxm2	49.31326	-124.6784	GIS_ID_Link41765	Island Timberlands
Big Qualicum Lower	CWHxm2	49.31268	-124.67851	GIS_ID_Link41766	Island Timberlands

Location (Basin)	Biogeo Zone (BGC_LABEL)	Latitude	Longitude	GIS_ID	Ownership
Big Qualicum Lower	CWHxm2	49.31304	-124.68138	GIS_ID_Link41767	Island Timberlands
Big Qualicum Lower	CWHxm2	49.3117	-124.67995	GIS_ID_Link41768	Island Timberlands
Big Qualicum Lower	CWHxm2	49.31693	-124.68595	GIS_ID_Link41769	Island Timberlands
Big Qualicum Lower	CWHxm2	49.31523	-124.68548	GIS_ID_Link41770	Island Timberlands
Big Qualicum Lower	CWHxm2	49.31519	-124.68594	GIS_ID_Link41771	Island Timberlands
Big Qualicum Lower	CWHxm2	49.31582	-124.6862	GIS_ID_Link41772	Island Timberlands
Big Qualicum Lower	CWHxm2	49.31781	-124.68605	GIS_ID_Link41773	Island Timberlands
Big Qualicum Lower	CWHxm2	49.31586	-124.68548	GIS_ID_Link41774	Island Timberlands
Big Qualicum Lower	CWHxm2	49.3155	-124.68604	GIS_ID_Link41775	Island Timberlands
China Lower	CWHxm2	49.15469	-124.75445	GIS_ID_Link41776	Island Timberlands
China Lower	CWHxm2	49.15327	-124.75426	GIS_ID_Link41777	Island Timberlands
China Lower	CWHxm2	49.1525	-124.75584	GIS_ID_Link41778	Island Timberlands
China Lower	CWHxm2	49.15369	-124.75578	GIS_ID_Link41779	Island Timberlands
China Lower	CWHxm2	49.16774	-124.78882	GIS_ID_Link41780	Island Timberlands
China Alberni CW	MHmm1	49.14068	-124.70796	GIS_ID_Link41781	Island Timberlands
China Alberni CW	MHmm1	49.13961	-124.71316	GIS_ID_Link41782	Island Timberlands
Cameron River Upper CW	MHmm1	49.13691	-124.46337	GIS_ID_Link41783	Island Timberlands
Cameron River Upper CW	CMAunp	49.14227	-124.47133	GIS_ID_Link41784	Island Timberlands
Cameron River Upper CW	MHmm1	49.14343	-124.47605	GIS_ID_Link41785	Island Timberlands
Cameron River Upper CW	MHmm1	49.14527	-124.48225	GIS_ID_Link41786	Island Timberlands
Cameron River Lower CW	CWHxm2	49.25188	-124.66609	GIS_ID_Link41787	Island Timberlands
Cameron River Lower CW	CWHxm2	49.25166	-124.66694	GIS_ID_Link41788	Island Timberlands
Cameron River Lower CW	CWHxm2	49.25051	-124.66713	GIS_ID_Link41789	Island Timberlands
Cameron River Lower CW	CWHxm2	49.25097	-124.66994	GIS_ID_Link41790	Island Timberlands
Cameron River Lower CW	CWHxm2	49.2516	-124.66963	GIS_ID_Link41791	Island Timberlands
Cameron River Lower CW	CWHxm2	49.25152	-124.66904	GIS_ID_Link41792	Island Timberlands
Cameron River Lower CW	CWHxm2	49.25206	-124.66849	GIS_ID_Link41793	Island Timberlands
Cameron River Lower CW	CWHmm2	49.26681	-124.6501	GIS_ID_Link41794	Island Timberlands
Cameron River Lower CW	CWHmm2	49.27453	-124.64906	GIS_ID_Link41795	Island Timberlands
Cameron Middle CW	MHmm1	49.18768	-124.65292	GIS_ID_Link41796	Island Timberlands
Cameron Middle CW	MHmm1	49.17735	-124.64565	GIS_ID_Link41797	Island Timberlands
Cameron Middle CW	MHmm1	49.17895	-124.64591	GIS_ID_Link41798	Island Timberlands
China Alberni CW	MHmm1	49.17873	-124.64882	GIS_ID_Link41799	Island Timberlands
Cameron Middle CW	MHmm1	49.18754	-124.65312	GIS_ID_Link41800	Island Timberlands
Cameron Middle CW	MHmm1	49.18458	-124.6533	GIS_ID_Link41801	Island Timberlands
Cameron Middle CW	MHmm1	49.1826	-124.65218	GIS_ID_Link41802	Island Timberlands
Cameron Middle CW	MHmm1	49.1835	-124.65149	GIS_ID_Link41803	Island Timberlands
Cameron Middle CW	MHmm1	49.18621	-124.65324	GIS_ID_Link41804	Island Timberlands
Cameron Middle CW	MHmm1	49.17967	-124.64763	GIS_ID_Link41805	Island Timberlands
Rogers	CWHxm2	49.25823	-124.71458	GIS_ID_Link41806	Island Timberlands
Rogers	CWHxm2	49.25886	-124.71563	GIS_ID_Link41807	Island Timberlands
Elsie Lake	CWHxm2	49.4884	-125.15972	GIS_ID_Link41808	Island Timberlands
Museum	CWHxm2	49.1235	-124.68976	GIS_ID_Link41809	Island Timberlands
Museum	CWHxm2	49.12339	-124.68981	GIS_ID_Link41810	Island Timberlands
Museum	CWHxm2	49.12461	-124.68915	GIS_ID_Link41811	Island Timberlands
Museum	CWHxm2	49.12454	-124.69111	GIS_ID_Link41812	Island Timberlands
Museum	CWHxm2	49.12396	-124.69287	GIS_ID_Link41813	Island Timberlands
Museum	CWHxm2	49.12405	-124.69258	GIS_ID_Link41814	Island Timberlands
Museum	CWHxm2	49.12364	-124.69208	GIS_ID_Link41815	Island Timberlands
Museum	CWHxm2	49.12402	-124.69272	GIS_ID_Link41816	Island Timberlands
Museum	CWHxm2	49.12378	-124.69354	GIS_ID_Link41817	Island Timberlands

Location (Basin)	Biogeo Zone (BGC_LABEL)	Latitude	Longitude	GIS_ID	Ownership
Museum	CWHxm2	49.12392	-124.69297	GIS_ID_Link41818	Island Timberlands
Museum	CWHxm2	49.12388	-124.69139	GIS_ID_Link41819	Island Timberlands
Museum	CWHxm2	49.12444	-124.68947	GIS_ID_Link41820	Island Timberlands
Museum	CWHxm2	49.12383	-124.69235	GIS_ID_Link41821	Island Timberlands
Elsie Lake	CWHmm2	49.48951	-125.16048	GIS_ID_Link41822	Island Timberlands
Puntledge Willemar CW	CWHxm2	49.48997	-125.15916	GIS_ID_Link41823	Island Timberlands
Little Qualicum CW	MHmm1	49.27077	-124.60718	GIS_ID_Link41824	Island Timberlands
Little Qualicum CW	MHmm1	49.27116	-124.60665	GIS_ID_Link41825	Island Timberlands
Cous	CWHxm2	49.21935	-124.87342	GIS_ID_Link41826	Island Timberlands
Cous	CWHxm2	49.21905	-124.87253	GIS_ID_Link41827	Island Timberlands
Cous	CWHxm2	49.21938	-124.87464	GIS_ID_Link41828	Island Timberlands
Cameron River Upper CW	MHmm1	49.13352	-124.50455	GIS_ID_Link41829	Island Timberlands
Cameron River Upper CW	MHmm1	49.13358	-124.50483	GIS_ID_Link41830	Island Timberlands
Ash Lower	CWHxm2	49.37952	-124.99101	GIS_ID_Link41831	Island Timberlands
Ash Lower	CWHxm2	49.3808	-124.9911	GIS_ID_Link41832	Island Timberlands
Ash Lower	CWHxm2	49.38123	-124.98846	GIS_ID_Link41833	Island Timberlands
Ash Lower	CWHxm2	49.37918	-124.99138	GIS_ID_Link41834	Island Timberlands
Ash Lower	CWHxm2	49.37933	-124.99149	GIS_ID_Link41835	Island Timberlands
Ash Lower	CWHxm2	49.37852	-124.992	GIS_ID_Link41836	Island Timberlands
Ash Lower	CWHxm2	49.37912	-124.99109	GIS_ID_Link41837	Island Timberlands
Ash Lower	CWHxm2	49.37729	-124.99291	GIS_ID_Link41838	Island Timberlands
Ash Lower	CWHxm2	49.38101	-124.98824	GIS_ID_Link41839	Island Timberlands
Ash Lower	CWHxm2	49.38011	-124.989	GIS_ID_Link41840	Island Timberlands
Ash Lower	CWHxm2	49.38188	-124.98696	GIS_ID_Link41841	Island Timberlands
Ash Lower	CWHxm2	49.37955	-124.99009	GIS_ID_Link41842	Island Timberlands
Ash Lower	CWHxm2	49.38026	-124.98889	GIS_ID_Link41843	Island Timberlands
Ash Lower	CWHxm2	49.38148	-124.98745	GIS_ID_Link41844	Island Timberlands
Ash Lower	CWHxm2	49.38227	-124.98661	GIS_ID_Link41845	Island Timberlands
Ash Lower	CWHxm2	49.37877	-124.99118	GIS_ID_Link41846	Island Timberlands
Ash Lower	CWHxm2	49.37758	-124.99207	GIS_ID_Link41847	Island Timberlands
Ash Lower	CWHxm2	49.37943	-124.99015	GIS_ID_Link41848	Island Timberlands
Ash Lower	CWHxm2	49.38099	-124.98795	GIS_ID_Link41849	Island Timberlands
Ash Lower	CWHxm2	49.38085	-124.98856	GIS_ID_Link41850	Island Timberlands
Ash Lower	CWHxm2	49.37846	-124.99172	GIS_ID_Link41851	Island Timberlands
Ash Lower	CWHxm2	49.37703	-124.99272	GIS_ID_Link41852	Island Timberlands
Ash Lower	CWHxm2	49.37886	-124.99106	GIS_ID_Link41853	Island Timberlands
Ash Lower	CWHxm2	49.37859	-124.99138	GIS_ID_Link41854	Island Timberlands
Ash Lower	CWHxm2	49.37907	-124.99077	GIS_ID_Link41855	Island Timberlands
Ash Lower	CWHxm2	49.37938	-124.99034	GIS_ID_Link41856	Island Timberlands
Ash Lower	CWHxm2	49.37803	-124.992	GIS_ID_Link41857	Island Timberlands
Ash Lower	CWHxm2	49.37686	-124.99268	GIS_ID_Link41858	Island Timberlands
Ash Lower	CWHxm2	49.37924	-124.99122	GIS_ID_Link41859	Island Timberlands
Ash Lower	CWHxm2	49.37988	-124.99094	GIS_ID_Link41860	Island Timberlands
Ash Lower	CWHxm2	49.3804	-124.99004	GIS_ID_Link41861	Island Timberlands
Ash Lower	CWHxm2	49.37925	-124.99158	GIS_ID_Link41862	Island Timberlands
Cameron River Lower CW	CWHxm2	49.23352	-124.65418	GIS_ID_Link41863	Island Timberlands
Cameron River Lower CW	CWHxm2	49.23649	-124.65467	GIS_ID_Link41864	Island Timberlands
Ash Lower	MHmm1	49.49694	-125.0754	GIS_ID_Link41865	Island Timberlands
Ash Lower	MHmm1	49.4975	-125.07902	GIS_ID_Link41866	Island Timberlands
Ash Lower	MHmm1	49.49614	-125.07946	GIS_ID_Link41867	Island Timberlands
Ash Lower	MHmm1	49.4979	-125.0771	GIS_ID_Link41868	Island Timberlands

Location (Basin)	Biogeo Zone (BGC_LABEL)	Latitude	Longitude	GIS_ID	Ownership
Ash Lower	CWHxm2	49.39172	-125.02259	GIS_ID_Link41869	Island Timberlands
Ash Lower	CWHxm2	49.39202	-125.02381	GIS_ID_Link41870	Island Timberlands
Ash Lower	CWHxm2	49.3928	-125.02469	GIS_ID_Link41871	Island Timberlands
Ash Lower	CWHxm2	49.39173	-125.0235	GIS_ID_Link41872	Island Timberlands
Ash Lower	CWHxm2	49.39332	-125.02622	GIS_ID_Link41873	Island Timberlands
Ash Lower	CWHxm2	49.39238	-125.02423	GIS_ID_Link41874	Island Timberlands
Ash Lower	CWHxm2	49.39175	-125.02359	GIS_ID_Link41875	Island Timberlands
Ash Lower	CWHxm2	49.3919	-125.02387	GIS_ID_Link41876	Island Timberlands
Ash Lower	CWHxm2	49.39142	-125.02211	GIS_ID_Link41877	Island Timberlands
Ash Lower	CWHxm2	49.39332	-125.02708	GIS_ID_Link41878	Island Timberlands
Ash Lower	CWHxm2	49.39302	-125.02594	GIS_ID_Link41879	Island Timberlands
Ash Lower	CWHxm2	49.39259	-125.02487	GIS_ID_Link41880	Island Timberlands
Ash Lower	CWHxm2	49.39147	-125.02254	GIS_ID_Link41881	Island Timberlands
Ash Lower	CWHxm2	49.39191	-125.024	GIS_ID_Link41882	Island Timberlands
Ash Lower	CWHxm2	49.39287	-125.02553	GIS_ID_Link41883	Island Timberlands
Ash Lower	CWHxm2	49.39062	-125.02138	GIS_ID_Link41884	Island Timberlands
Ash Lower	CWHxm2	49.39063	-125.02182	GIS_ID_Link41885	Island Timberlands
Ash Lower	CWHxm2	49.39087	-125.02207	GIS_ID_Link41886	Island Timberlands
Ash Lower	CWHxm2	49.39017	-125.02167	GIS_ID_Link41887	Island Timberlands
Ash Lower	CWHxm2	49.39051	-125.02163	GIS_ID_Link41888	Island Timberlands
Cameron Middle CW	MHmm1	49.19285	-124.65401	GIS_ID_Link41889	Island Timberlands
Cameron Middle CW	MHmm1	49.19388	-124.65049	GIS_ID_Link41890	Island Timberlands
Cameron Middle CW	MHmm1	49.19226	-124.65272	GIS_ID_Link41891	Island Timberlands
Cameron Middle CW	MHmm1	49.19161	-124.65354	GIS_ID_Link41892	Island Timberlands
Moran	CWHxm1	49.31901	-124.93938	GIS_ID_Link41893	Island Timberlands
Sproat Lower	CWHxm1	49.31806	-124.94564	GIS_ID_Link41894	Island Timberlands
Sproat Lower	CWHxm1	49.31559	-124.94266	GIS_ID_Link41895	Island Timberlands
Sproat Lower	CWHxm1	49.31761	-124.94408	GIS_ID_Link41896	Island Timberlands
Sproat Lower	CWHxm1	49.31813	-124.94408	GIS_ID_Link41897	Island Timberlands
Sproat Lower	CWHxm1	49.31626	-124.94298	GIS_ID_Link41898	Island Timberlands
Sproat Lower	CWHxm1	49.318	-124.94542	GIS_ID_Link41899	Island Timberlands
Sproat Lower	CWHxm1	49.31595	-124.94332	GIS_ID_Link41900	Island Timberlands
Sproat Lower	CWHxm1	49.3187	-124.94367	GIS_ID_Link41901	Island Timberlands
Sproat Lower	CWHxm1	49.31736	-124.94501	GIS_ID_Link41902	Island Timberlands
Sproat Lower	CWHxm1	49.31835	-124.94577	GIS_ID_Link41903	Island Timberlands
Ash Lower	CWHxm2	49.39448	-125.05327	GIS_ID_Link41904	Island Timberlands
Ash Lower	CWHxm2	49.39474	-125.0534	GIS_ID_Link41905	Island Timberlands
Ash Lower	CWHxm2	49.39464	-125.05334	GIS_ID_Link41906	Island Timberlands
Sproat Lower	CWHxm1	49.31718	-124.94222	GIS_ID_Link41907	Island Timberlands
Sproat Lower	CWHxm1	49.31597	-124.94023	GIS_ID_Link41908	Island Timberlands
Sproat Lower	CWHxm1	49.31607	-124.9408	GIS_ID_Link41909	Island Timberlands
Little Qualicum CW	MHmm1	49.27202	-124.6107	GIS_ID_Link41910	Island Timberlands
Ash Lower	CWHxm2	49.39525	-125.03664	GIS_ID_Link41911	Island Timberlands
Ash Lower	CWHxm2	49.39498	-125.03681	GIS_ID_Link41912	Island Timberlands
Ash Lower	CWHxm2	49.3937	-125.02901	GIS_ID_Link41913	Island Timberlands
Ash Lower	CWHxm2	49.39339	-125.02592	GIS_ID_Link41914	Island Timberlands
Ash Lower	CWHxm2	49.39386	-125.02744	GIS_ID_Link41915	Island Timberlands
Ash Lower	CWHxm2	49.39361	-125.02901	GIS_ID_Link41916	Island Timberlands
Ash Lower	CWHxm2	49.39351	-125.02636	GIS_ID_Link41917	Island Timberlands
Ash Lower	CWHxm2	49.39369	-125.0287	GIS_ID_Link41918	Island Timberlands
Ash Lower	CWHxm2	49.39347	-125.02648	GIS_ID_Link41919	Island Timberlands

Location (Basin)	Biogeo Zone (BGC_LABEL)	Latitude	Longitude	GIS_ID	Ownership
Ash Lower	CWHxm2	49.39376	-125.02725	GIS_ID_Link41920	Island Timberlands
Ash Lower	CWHxm2	49.39375	-125.02804	GIS_ID_Link41921	Island Timberlands
Ash Lower	CWHxm2	49.39368	-125.02814	GIS_ID_Link41922	Island Timberlands
Ash Lower	CWHxm2	49.39378	-125.02786	GIS_ID_Link41923	Island Timberlands
Ash Lower	CWHxm2	49.39369	-125.02731	GIS_ID_Link41924	Island Timberlands
Ash Lower	CWHxm2	49.39353	-125.029	GIS_ID_Link41925	Island Timberlands
Ash Lower	CWHxm2	49.39378	-125.02782	GIS_ID_Link41926	Island Timberlands
Ash Lower	CWHxm2	49.39382	-125.02767	GIS_ID_Link41927	Island Timberlands
Ash Lower	CWHxm2	49.39354	-125.02697	GIS_ID_Link41928	Island Timberlands
Ash Lower	CWHxm2	49.39358	-125.02858	GIS_ID_Link41929	Island Timberlands
China Lower	CWHxm2	49.173	-124.80304	GIS_ID_Link41930	Island Timberlands
China Lower	CWHxm2	49.17895	-124.81235	GIS_ID_Link41931	Island Timberlands
China Lower	CWHxm2	49.17933	-124.81329	GIS_ID_Link41932	Island Timberlands
China Lower	CWHxm2	49.17853	-124.81298	GIS_ID_Link41933	Island Timberlands
China Lower	CWHxm2	49.17802	-124.81281	GIS_ID_Link41934	Island Timberlands
China Lower	CWHxm2	49.1845	-124.8108	GIS_ID_Link41935	Island Timberlands
China Lower	CWHxm2	49.18687	-124.80567	GIS_ID_Link41936	Island Timberlands
China Lower	CWHxm2	49.18496	-124.80371	GIS_ID_Link41937	Island Timberlands
China Lower	CWHxm2	49.1831	-124.79356	GIS_ID_Link41938	Island Timberlands
China Lower	CWHxm2	49.18745	-124.8024	GIS_ID_Link41939	Island Timberlands
China Lower	CWHxm2	49.18734	-124.80266	GIS_ID_Link41940	Island Timberlands
China Lower	CWHxm2	49.18208	-124.79463	GIS_ID_Link41941	Island Timberlands
China Lower	CWHxm2	49.18248	-124.79809	GIS_ID_Link41942	Island Timberlands
China Lower	CWHxm2	49.1791	-124.79772	GIS_ID_Link41943	Island Timberlands
China Lower	CWHxm2	49.18226	-124.80245	GIS_ID_Link41944	Island Timberlands
China Lower	CWHxm2	49.17712	-124.79616	GIS_ID_Link41945	Island Timberlands
China Lower	CWHxm2	49.18549	-124.79924	GIS_ID_Link41946	Island Timberlands
Ash Lower	CWHxm2	49.39427	-125.05984	GIS_ID_Link41947	Island Timberlands
Ash Lower	CWHxm2	49.39514	-125.06002	GIS_ID_Link41948	Island Timberlands
Ash Lower	CWHxm2	49.39419	-125.0598	GIS_ID_Link41949	Island Timberlands
Ash Lower	CWHxm2	49.39694	-125.05068	GIS_ID_Link41950	Island Timberlands
Ash Lower	CWHxm2	49.39723	-125.04932	GIS_ID_Link41951	Island Timberlands
Ash Lower	CWHxm2	49.39633	-125.04216	GIS_ID_Link41952	Island Timberlands
Ash Lower	CWHxm2	49.39584	-125.04505	GIS_ID_Link41953	Island Timberlands
Ash Lower	CWHxm2	49.39637	-125.04926	GIS_ID_Link41954	Island Timberlands
Ash Lower	CWHxm2	49.39561	-125.04507	GIS_ID_Link41955	Island Timberlands
Ash Lower	CWHxm2	49.39553	-125.04073	GIS_ID_Link41956	Island Timberlands
Ash Lower	CWHxm2	49.39574	-125.04541	GIS_ID_Link41957	Island Timberlands
Ash Lower	CWHxm2	49.39547	-125.04119	GIS_ID_Link41958	Island Timberlands
Ash Lower	CWHxm2	49.39635	-125.05172	GIS_ID_Link41959	Island Timberlands
Ash Lower	CWHxm2	49.39651	-125.05112	GIS_ID_Link41960	Island Timberlands
Ash Lower	CWHxm2	49.39658	-125.04897	GIS_ID_Link41961	Island Timberlands
Ash Lower	CWHxm2	49.39553	-125.04139	GIS_ID_Link41962	Island Timberlands
Ash Lower	CWHxm2	49.39577	-125.04359	GIS_ID_Link41963	Island Timberlands
Ash Lower	CWHxm2	49.39642	-125.05136	GIS_ID_Link41964	Island Timberlands
Ash Lower	CWHxm2	49.39653	-125.04891	GIS_ID_Link41965	Island Timberlands
Ash Lower	CWHxm2	49.39595	-125.04318	GIS_ID_Link41966	Island Timberlands
Ash Lower	CWHxm2	49.39545	-125.04192	GIS_ID_Link41967	Island Timberlands
Ash Lower	CWHxm2	49.39588	-125.04356	GIS_ID_Link41968	Island Timberlands
Ash Lower	CWHxm2	49.39571	-125.04245	GIS_ID_Link41969	Island Timberlands
Ash Lower	CWHxm2	49.39567	-125.04003	GIS_ID_Link41970	Island Timberlands

Location (Basin)	Biogeo Zone (BGC_LABEL)	Latitude	Longitude	GIS_ID	Ownership
Ash Lower	CWHxm2	49.39689	-125.05098	GIS_ID_Link41971	Island Timberlands
Ash Lower	CWHxm2	49.3973	-125.04175	GIS_ID_Link41972	Island Timberlands
Ash Lower	CWHxm2	49.39723	-125.04241	GIS_ID_Link41973	Island Timberlands
Ash Lower	CWHxm2	49.39741	-125.04319	GIS_ID_Link41974	Island Timberlands
Ash Lower	CWHxm2	49.39653	-125.06097	GIS_ID_Link41975	Island Timberlands
Ash Lower	CWHxm2	49.39741	-125.06227	GIS_ID_Link41976	Island Timberlands
Ash Lower	CWHxm2	49.39579	-125.0605	GIS_ID_Link41977	Island Timberlands
Ash Lower	CWHxm2	49.39566	-125.06031	GIS_ID_Link41978	Island Timberlands
Ash Lower	CWHxm2	49.39654	-125.06149	GIS_ID_Link41979	Island Timberlands
Ash Lower	CWHxm2	49.39654	-125.06124	GIS_ID_Link41980	Island Timberlands
Ash Lower	CWHxm2	49.39507	-125.05998	GIS_ID_Link41981	Island Timberlands
Ash Lower	CWHxm2	49.39341	-125.02586	GIS_ID_Link41982	Island Timberlands
Ash Lower	CWHxm2	49.39308	-125.02465	GIS_ID_Link41983	Island Timberlands
Ash Lower	CWHxm2	49.39336	-125.02595	GIS_ID_Link41984	Island Timberlands
Ash Lower	CWHxm2	49.39296	-125.03459	GIS_ID_Link41985	Island Timberlands
Ash Lower	CWHxm2	49.39399	-125.03498	GIS_ID_Link41986	Island Timberlands
Ash Lower	CWHxm2	49.39393	-125.03572	GIS_ID_Link41987	Island Timberlands
Ash Lower	CWHxm2	49.3949	-125.03473	GIS_ID_Link41988	Island Timberlands
Ash Lower	CWHxm2	49.393	-125.03389	GIS_ID_Link41989	Island Timberlands
Ash Lower	CWHxm2	49.39311	-125.03394	GIS_ID_Link41990	Island Timberlands
Ash Lower	CWHxm2	49.39353	-125.03119	GIS_ID_Link41991	Island Timberlands
Ash Lower	CWHxm2	49.39349	-125.0299	GIS_ID_Link41992	Island Timberlands
Ash Lower	CWHxm2	49.39327	-125.03299	GIS_ID_Link41993	Island Timberlands
Ash Lower	CWHxm2	49.39285	-125.03453	GIS_ID_Link41994	Island Timberlands
Ash Lower	CWHxm2	49.3936	-125.03549	GIS_ID_Link41995	Island Timberlands
Ash Lower	CWHxm2	49.39384	-125.03576	GIS_ID_Link41996	Island Timberlands
Ash Lower	CWHxm2	49.3927	-125.03459	GIS_ID_Link41997	Island Timberlands
Ash Lower	CWHxm2	49.39295	-125.03369	GIS_ID_Link41998	Island Timberlands
Ash Lower	CWHxm2	49.39325	-125.0317	GIS_ID_Link41999	Island Timberlands
Ash Lower	CWHxm2	49.3933	-125.03175	GIS_ID_Link42000	Island Timberlands
Ash Lower	CWHxm2	49.39341	-125.03042	GIS_ID_Link42001	Island Timberlands
Ash Lower	CWHxm2	49.39472	-125.03462	GIS_ID_Link42002	Island Timberlands
Cous	CWHxm2	49.21626	-124.88126	GIS_ID_Link42003	Island Timberlands
Cous	CWHxm2	49.2158	-124.88016	GIS_ID_Link42004	Island Timberlands
Cous	CWHxm2	49.21508	-124.87858	GIS_ID_Link42005	Island Timberlands
Cous	CWHxm2	49.21706	-124.88182	GIS_ID_Link42006	Island Timberlands
Cous	CWHxm2	49.21677	-124.88187	GIS_ID_Link42007	Island Timberlands
Cous	CWHxm2	49.21599	-124.88023	GIS_ID_Link42008	Island Timberlands
Cous	CWHxm2	49.21697	-124.88133	GIS_ID_Link42009	Island Timberlands
Cous	CWHxm2	49.21713	-124.88176	GIS_ID_Link42010	Island Timberlands
Cous	CWHxm2	49.21556	-124.87958	GIS_ID_Link42011	Island Timberlands
Cous	CWHxm2	49.2164	-124.88163	GIS_ID_Link42012	Island Timberlands
Cous	CWHxm2	49.21678	-124.88167	GIS_ID_Link42013	Island Timberlands
Cous	CWHxm2	49.21856	-124.87204	GIS_ID_Link42014	Island Timberlands
Cameron Middle CW	MHmm1	49.17348	-124.62097	GIS_ID_Link42015	Island Timberlands
Cameron Middle CW	MHmm1	49.17447	-124.62255	GIS_ID_Link42016	Island Timberlands
Cameron Middle CW	MHmm1	49.17549	-124.62251	GIS_ID_Link42017	Island Timberlands
Cameron Middle CW	MHmm1	49.17425	-124.61992	GIS_ID_Link42018	Island Timberlands
Cameron Middle CW	MHmm1	49.17719	-124.6204	GIS_ID_Link42019	Island Timberlands
Cameron Middle CW	MHmm1	49.17769	-124.62421	GIS_ID_Link42020	Island Timberlands
Moran	CWHxm2	49.33838	-125.03518	GIS_ID_Link42021	Island Timberlands

Location (Basin)	Biogeo Zone (BGC_LABEL)	Latitude	Longitude	GIS_ID	Ownership
China Lower	CWHxm2	49.19115	-124.79113	GIS_ID_Link42022	Island Timberlands
China Lower	CWHxm2	49.1945	-124.78902	GIS_ID_Link42023	Island Timberlands
Cameron Middle CW	CWHmm2	49.20956	-124.63841	GIS_ID_Link42024	Island Timberlands
Cameron Middle CW	CWHmm2	49.20808	-124.63796	GIS_ID_Link42025	Island Timberlands
Ash Lower	CWHxm2	49.45935	-125.07145	GIS_ID_Link42026	Island Timberlands
Ash Lower	CWHxm2	49.45964	-125.07526	GIS_ID_Link42027	Island Timberlands
Ash Lower	CWHxm2	49.46051	-125.07524	GIS_ID_Link42028	Island Timberlands
Ash Lower	CWHxm2	49.45947	-125.07332	GIS_ID_Link42029	Island Timberlands
Ash Lower	CWHxm2	49.45955	-125.07554	GIS_ID_Link42030	Island Timberlands
Ash Lower	CWHxm2	49.46016	-125.07496	GIS_ID_Link42031	Island Timberlands
Ash Lower	CWHxm2	49.4589	-125.07498	GIS_ID_Link42032	Island Timberlands
Ash Lower	CWHxm2	49.45903	-125.07506	GIS_ID_Link42033	Island Timberlands
Ash Lower	CWHxm2	49.4599	-125.07536	GIS_ID_Link42034	Island Timberlands
Ash Lower	CWHxm2	49.45903	-125.07437	GIS_ID_Link42035	Island Timberlands
Ash Lower	CWHxm2	49.45897	-125.07508	GIS_ID_Link42036	Island Timberlands
China Lower	CWHxm2	49.1464	-124.73895	GIS_ID_Link42037	Island Timberlands
China Lower	CWHxm2	49.14692	-124.73947	GIS_ID_Link42038	Island Timberlands
China Lower	CWHxm2	49.14621	-124.74	GIS_ID_Link42039	Island Timberlands
China Lower	CWHxm2	49.14483	-124.7384	GIS_ID_Link42040	Island Timberlands
China Lower	CWHxm2	49.14531	-124.73605	GIS_ID_Link42041	Island Timberlands
China Lower	CWHxm2	49.14515	-124.73691	GIS_ID_Link42042	Island Timberlands
China Lower	CWHxm2	49.17291	-124.7795	GIS_ID_Link42043	Island Timberlands
Cameron River Upper CW	MHmm1	49.1306	-124.4634	GIS_ID_Link42044	Island Timberlands
Cameron River Upper CW	MHmm1	49.12882	-124.46318	GIS_ID_Link42045	Island Timberlands
Cameron River Upper CW	MHmm1	49.1303	-124.4632	GIS_ID_Link42046	Island Timberlands
Cameron River Upper CW	MHmm1	49.12806	-124.4617	GIS_ID_Link42047	Island Timberlands
Cameron River Upper CW	MHmm1	49.12756	-124.46254	GIS_ID_Link42048	Island Timberlands
Cameron River Upper CW	MHmm1	49.1274	-124.46396	GIS_ID_Link42049	Island Timberlands
Cameron River Upper CW	MHmm1	49.13008	-124.46054	GIS_ID_Link42050	Island Timberlands
Cameron River Upper CW	MHmm1	49.13119	-124.46542	GIS_ID_Link42051	Island Timberlands
Cous	CWHxm2	49.2347	-124.84912	GIS_ID_Link42052	Island Timberlands
Cous	CWHxm2	49.23388	-124.84743	GIS_ID_Link42053	Island Timberlands
China Alberni CW	CWHmm2	49.17639	-124.64815	GIS_ID_Link42054	Island Timberlands
China Alberni CW	CWHmm2	49.12573	-124.58344	GIS_ID_Link42055	Island Timberlands
China Alberni CW	CWHmm2	49.12509	-124.58328	GIS_ID_Link42056	Island Timberlands
China Alberni CW	CWHmm2	49.1255	-124.58333	GIS_ID_Link42057	Island Timberlands
China Alberni CW	CWHmm2	49.1238	-124.58809	GIS_ID_Link42058	Island Timberlands
China Alberni CW	CWHmm2	49.11761	-124.58834	GIS_ID_Link42059	Island Timberlands
China Alberni CW	CWHmm2	49.11805	-124.58858	GIS_ID_Link42060	Island Timberlands
China Alberni CW	CWHmm2	49.11813	-124.58851	GIS_ID_Link42061	Island Timberlands
China Alberni CW	CWHmm2	49.11839	-124.58833	GIS_ID_Link42062	Island Timberlands
China Alberni CW	CWHmm2	49.11773	-124.58855	GIS_ID_Link42063	Island Timberlands
China Alberni CW	CWHmm2	49.11917	-124.59131	GIS_ID_Link42064	Island Timberlands
China Alberni CW	CWHmm2	49.11922	-124.58995	GIS_ID_Link42065	Island Timberlands
China Alberni CW	CWHmm2	49.11911	-124.58868	GIS_ID_Link42066	Island Timberlands
China Alberni CW	CWHmm2	49.11809	-124.58866	GIS_ID_Link42067	Island Timberlands
China Alberni CW	CWHmm2	49.11855	-124.58846	GIS_ID_Link42068	Island Timberlands
China Alberni CW	CWHmm2	49.11829	-124.58858	GIS_ID_Link42069	Island Timberlands
China Alberni CW	CWHmm2	49.11842	-124.58866	GIS_ID_Link42070	Island Timberlands
China Alberni CW	CWHmm2	49.11793	-124.58879	GIS_ID_Link42071	Island Timberlands
China Alberni CW	CWHmm2	49.11853	-124.58863	GIS_ID_Link42072	Island Timberlands

Location (Basin)	Biogeo Zone (BGC_LABEL)	Latitude	Longitude	GIS_ID	Ownership
China Alberni CW	CWHmm2	49.11895	-124.58858	GIS_ID_Link42073	Island Timberlands
China Alberni CW	CWHmm2	49.11886	-124.5861	GIS_ID_Link42074	Island Timberlands
China Alberni CW	CWHmm2	49.11877	-124.58635	GIS_ID_Link42075	Island Timberlands
China Alberni CW	CWHmm2	49.11869	-124.58568	GIS_ID_Link42076	Island Timberlands
China Alberni CW	CWHmm2	49.11873	-124.58626	GIS_ID_Link42077	Island Timberlands
Ash Lower	CWHmm2	49.47518	-125.06011	GIS_ID_Link42078	Island Timberlands
Ash Lower	CWHmm2	49.47618	-125.05995	GIS_ID_Link42079	Island Timberlands
China Lower	CWHxm2	49.13985	-124.76192	GIS_ID_Link42080	Island Timberlands
Museum	CWHmm2	49.06319	-124.68993	GIS_ID_Link42081	Island Timberlands
Museum	CWHmm2	49.06493	-124.68978	GIS_ID_Link42082	Island Timberlands
Museum	CWHmm2	49.06264	-124.68832	GIS_ID_Link42083	Island Timberlands
Museum	CWHmm2	49.06146	-124.68758	GIS_ID_Link42084	Island Timberlands
Museum	CWHmm2	49.06524	-124.68801	GIS_ID_Link42085	Island Timberlands
Museum	CWHmm2	49.06089	-124.68677	GIS_ID_Link42086	Island Timberlands
Museum	CWHmm2	49.06059	-124.68666	GIS_ID_Link42087	Island Timberlands
Museum	CWHmm2	49.06023	-124.6863	GIS_ID_Link42088	Island Timberlands
Museum	CWHmm2	49.06261	-124.68933	GIS_ID_Link42089	Island Timberlands
Museum	CWHmm2	49.06552	-124.69059	GIS_ID_Link42090	Island Timberlands
Museum	CWHmm2	49.06578	-124.68841	GIS_ID_Link42091	Island Timberlands
China Alberni CW	MHmm1	49.1658	-124.60434	GIS_ID_Link42092	Island Timberlands
China Alberni CW	MHmm1	49.16663	-124.60337	GIS_ID_Link42093	Island Timberlands
Cameron Middle CW	MHmm1	49.16778	-124.6068	GIS_ID_Link42094	Island Timberlands
Cameron Middle CW	MHmm1	49.16759	-124.607	GIS_ID_Link42095	Island Timberlands
Cameron Middle CW	MHmm1	49.16841	-124.60669	GIS_ID_Link42096	Island Timberlands
Cameron River Lower CW	CWHxm2	49.24111	-124.65651	GIS_ID_Link42097	Island Timberlands
Cameron River Lower CW	CWHxm2	49.24175	-124.65737	GIS_ID_Link42098	Island Timberlands
Museum	CWHmm2	49.01953	-124.64407	GIS_ID_Link42099	Island Timberlands
Museum	CWHmm2	49.01897	-124.64358	GIS_ID_Link42100	Island Timberlands
Museum	CWHmm2	49.01879	-124.64032	GIS_ID_Link42101	Island Timberlands
Museum	CWHmm2	49.01552	-124.63928	GIS_ID_Link42102	Island Timberlands
Alberni Inlet East	CWHxm2	49.13703	-124.7697	GIS_ID_Link42103	Island Timberlands
Alberni Inlet East	CWHxm2	49.13638	-124.77183	GIS_ID_Link42104	Island Timberlands
Museum	CWHxm2	49.11752	-124.75785	GIS_ID_Link42105	Island Timberlands
Alberni Inlet East	CWHxm2	49.12165	-124.76405	GIS_ID_Link42106	Island Timberlands
Alberni Inlet East	CWHxm2	49.12208	-124.76312	GIS_ID_Link42107	Island Timberlands
Alberni Inlet East	CWHxm2	49.12165	-124.76379	GIS_ID_Link42108	Island Timberlands
Museum	CWHxm2	49.12156	-124.7567	GIS_ID_Link42109	Island Timberlands
Museum	CWHxm2	49.12388	-124.75401	GIS_ID_Link42110	Island Timberlands
Alberni Inlet East	CWHxm2	49.12345	-124.76201	GIS_ID_Link42111	Island Timberlands
Alberni Inlet East	CWHxm2	49.12368	-124.76186	GIS_ID_Link42112	Island Timberlands
Alberni Inlet East	CWHxm2	49.12377	-124.76153	GIS_ID_Link42113	Island Timberlands
Alberni Inlet East	CWHxm2	49.14041	-124.76817	GIS_ID_Link42114	Island Timberlands
Alberni Inlet East	CWHxm2	49.13966	-124.76733	GIS_ID_Link42115	Island Timberlands
Museum	CWHxm2	49.12015	-124.7533	GIS_ID_Link42116	Island Timberlands
Museum	CWHxm2	49.12118	-124.75872	GIS_ID_Link42117	Island Timberlands
Museum	CWHxm2	49.12214	-124.75879	GIS_ID_Link42118	Island Timberlands
Museum	CWHxm2	49.12074	-124.75992	GIS_ID_Link42119	Island Timberlands
Museum	CWHxm2	49.1207	-124.75934	GIS_ID_Link42120	Island Timberlands
Museum	CWHxm2	49.12077	-124.76078	GIS_ID_Link42121	Island Timberlands
Museum	CWHxm2	49.12217	-124.75975	GIS_ID_Link42122	Island Timberlands
Museum	CWHxm2	49.12283	-124.76168	GIS_ID_Link42123	Island Timberlands

Location (Basin)	Biogeo Zone (BGC_LABEL)	Latitude	Longitude	GIS_ID	Ownership
Museum	CWHxm2	49.12266	-124.76202	GIS_ID_Link42124	Island Timberlands
Museum	CWHxm2	49.12221	-124.76086	GIS_ID_Link42125	Island Timberlands
Museum	CWHxm2	49.12271	-124.76177	GIS_ID_Link42126	Island Timberlands
Museum	CWHxm2	49.12197	-124.76101	GIS_ID_Link42127	Island Timberlands
Museum	CWHxm2	49.12319	-124.76021	GIS_ID_Link42128	Island Timberlands
Museum	CWHxm2	49.11819	-124.75608	GIS_ID_Link42129	Island Timberlands
Museum	CWHxm2	49.11887	-124.75676	GIS_ID_Link42130	Island Timberlands
Museum	CWHxm2	49.11897	-124.76075	GIS_ID_Link42131	Island Timberlands
Museum	CWHxm2	49.11951	-124.75684	GIS_ID_Link42132	Island Timberlands
Museum	CWHxm2	49.1193	-124.76162	GIS_ID_Link42133	Island Timberlands
Museum	CWHxm2	49.11886	-124.75916	GIS_ID_Link42134	Island Timberlands
Museum	CWHxm2	49.11899	-124.76113	GIS_ID_Link42135	Island Timberlands
Museum	CWHxm2	49.11896	-124.76038	GIS_ID_Link42136	Island Timberlands
Museum	CWHxm2	49.12004	-124.76262	GIS_ID_Link42137	Island Timberlands
Museum	CWHxm2	49.1202	-124.7634	GIS_ID_Link42138	Island Timberlands
Museum	CWHxm2	49.12007	-124.76297	GIS_ID_Link42139	Island Timberlands
Museum	CWHxm2	49.11642	-124.75126	GIS_ID_Link42140	Island Timberlands
Museum	CWHxm2	49.11644	-124.75288	GIS_ID_Link42141	Island Timberlands
Museum	CWHxm2	49.11735	-124.75213	GIS_ID_Link42142	Island Timberlands
Museum	CWHxm2	49.11495	-124.75442	GIS_ID_Link42143	Island Timberlands
Museum	CWHxm2	49.11857	-124.75393	GIS_ID_Link42144	Island Timberlands
Museum	CWHxm2	49.1183	-124.75333	GIS_ID_Link42145	Island Timberlands
China Lower	MHmm1	49.14128	-124.71752	GIS_ID_Link42146	Island Timberlands
China Lower	CWHxm2	49.14527	-124.77401	GIS_ID_Link42147	Island Timberlands
Museum	CWHmm2	49.06693	-124.66949	GIS_ID_Link42148	Island Timberlands
Museum	CWHmm2	49.06132	-124.66901	GIS_ID_Link42149	Island Timberlands
Moran	CWHxm2	49.33729	-125.03059	GIS_ID_Link42150	Island Timberlands
Moran	CWHxm2	49.33548	-125.03187	GIS_ID_Link42151	Island Timberlands
Moran	CWHxm2	49.33728	-125.02969	GIS_ID_Link42152	Island Timberlands
Moran	CWHxm2	49.33751	-125.02699	GIS_ID_Link42153	Island Timberlands
Moran	CWHxm2	49.33626	-125.03092	GIS_ID_Link42154	Island Timberlands
Moran	CWHxm2	49.33512	-125.02558	GIS_ID_Link42155	Island Timberlands
Moran	CWHxm2	49.33728	-125.03015	GIS_ID_Link42156	Island Timberlands
Moran	CWHxm2	49.33453	-125.02646	GIS_ID_Link42157	Island Timberlands
Moran	CWHxm2	49.33495	-125.02947	GIS_ID_Link42158	Island Timberlands
Moran	CWHxm2	49.33418	-125.02506	GIS_ID_Link42159	Island Timberlands
Moran	CWHxm2	49.33555	-125.03166	GIS_ID_Link42160	Island Timberlands
Moran	CWHxm2	49.3353	-125.02847	GIS_ID_Link42161	Island Timberlands
Moran	CWHxm2	49.33541	-125.02739	GIS_ID_Link42162	Island Timberlands
Moran	CWHxm2	49.33623	-125.03014	GIS_ID_Link42163	Island Timberlands
Moran	CWHxm1	49.33287	-125.02172	GIS_ID_Link42164	Island Timberlands
Moran	CWHxm1	49.33368	-125.02427	GIS_ID_Link42165	Island Timberlands
Moran	CWHxm2	49.33405	-125.02657	GIS_ID_Link42166	Island Timberlands
Moran	CWHxm2	49.334	-125.02527	GIS_ID_Link42167	Island Timberlands
Moran	CWHxm2	49.33444	-125.02659	GIS_ID_Link42168	Island Timberlands
Cameron Middle CW	CWHmm2	49.2094	-124.63892	GIS_ID_Link42169	Island Timberlands
Cameron Middle CW	CWHmm2	49.20918	-124.63982	GIS_ID_Link42170	Island Timberlands
Cameron Middle CW	CWHmm2	49.18742	-124.6367	GIS_ID_Link42171	Island Timberlands
Cameron Middle CW	CWHmm2	49.19031	-124.63787	GIS_ID_Link42172	Island Timberlands
Cameron Middle CW	MHmm1	49.18428	-124.6337	GIS_ID_Link42173	Island Timberlands
Cameron Middle CW	MHmm1	49.18538	-124.6352	GIS_ID_Link42174	Island Timberlands

Location (Basin)	Biogeo Zone (BGC_LABEL)	Latitude	Longitude	GIS_ID	Ownership
Cameron Middle CW	CWHmm2	49.18846	-124.63574	GIS_ID_Link42175	Island Timberlands
Cameron Middle CW	CWHmm2	49.18944	-124.63792	GIS_ID_Link42176	Island Timberlands
Cameron Middle CW	CWHmm2	49.18808	-124.63707	GIS_ID_Link42177	Island Timberlands
Cameron Middle CW	CWHmm2	49.18959	-124.63658	GIS_ID_Link42178	Island Timberlands
Cameron Middle CW	MHmm1	49.18522	-124.63152	GIS_ID_Link42179	Island Timberlands
Cameron Middle CW	MHmm1	49.18519	-124.63199	GIS_ID_Link42180	Island Timberlands
Cameron River Lower CW	CWHxm2	49.26171	-124.64791	GIS_ID_Link42181	Island Timberlands
Cameron Middle CW	CWHmm2	49.20232	-124.63416	GIS_ID_Link42182	Island Timberlands
Cameron Middle CW	CWHmm2	49.2022	-124.63468	GIS_ID_Link42183	Island Timberlands
Beaufort West	MHmm1	49.4849	-125.04517	GIS_ID_Link42184	Island Timberlands
Beaufort West	MHmm1	49.48208	-125.04511	GIS_ID_Link42185	Island Timberlands
Beaufort West	MHmm1	49.48703	-125.04497	GIS_ID_Link42186	Island Timberlands
Ash Lower	MHmm1	49.48084	-125.05344	GIS_ID_Link42187	Island Timberlands
Beaufort West	MHmm1	49.47908	-125.04697	GIS_ID_Link42188	Island Timberlands
Ash Lower	MHmm1	49.48571	-125.05057	GIS_ID_Link42189	Island Timberlands
Beaufort West	MHmm1	49.48389	-125.0455	GIS_ID_Link42190	Island Timberlands
Ash Lower	MHmm1	49.48534	-125.05314	GIS_ID_Link42191	Island Timberlands
China Lower	CWHxm2	49.19131	-124.79476	GIS_ID_Link42192	Island Timberlands
China Lower	CWHxm2	49.19394	-124.79292	GIS_ID_Link42193	Island Timberlands
China Lower	CWHxm2	49.19086	-124.79127	GIS_ID_Link42194	Island Timberlands
China Lower	CWHxm2	49.18712	-124.79181	GIS_ID_Link42195	Island Timberlands
China Lower	CWHxm2	49.18853	-124.79335	GIS_ID_Link42196	Island Timberlands
Cameron River Upper CW	MHmm1	49.13312	-124.4548	GIS_ID_Link42197	Island Timberlands
Cameron River Upper CW	MHmm1	49.12997	-124.45611	GIS_ID_Link42198	Island Timberlands
Cameron River Upper CW	MHmm1	49.13231	-124.45562	GIS_ID_Link42199	Island Timberlands
Cameron River Upper CW	MHmm1	49.12231	-124.43491	GIS_ID_Link42200	Island Timberlands
Cameron River Upper CW	MHmm1	49.11952	-124.43387	GIS_ID_Link42201	Island Timberlands
Cameron River Upper CW	MHmm1	49.12856	-124.44221	GIS_ID_Link42202	Island Timberlands
Cameron River Upper CW	MHmm1	49.12661	-124.44237	GIS_ID_Link42203	Island Timberlands
Cameron River Upper CW	MHmm1	49.12772	-124.43881	GIS_ID_Link42204	Island Timberlands
Cameron River Upper CW	MHmm1	49.12769	-124.44297	GIS_ID_Link42205	Island Timberlands
Cameron Middle CW	MHmm1	49.18881	-124.64402	GIS_ID_Link42206	Island Timberlands
Cameron Middle CW	MHmm1	49.18907	-124.64377	GIS_ID_Link42207	Island Timberlands
Cameron Middle CW	MHmm1	49.19016	-124.64375	GIS_ID_Link42208	Island Timberlands
Cameron Middle CW	MHmm1	49.18951	-124.64381	GIS_ID_Link42209	Island Timberlands
Cameron Middle CW	MHmm1	49.18938	-124.64439	GIS_ID_Link42210	Island Timberlands
Cameron Middle CW	MHmm1	49.18938	-124.64403	GIS_ID_Link42211	Island Timberlands
Cameron Middle CW	MHmm1	49.18675	-124.64555	GIS_ID_Link42212	Island Timberlands
Cameron Middle CW	MHmm1	49.18532	-124.64244	GIS_ID_Link42213	Island Timberlands
Cameron Middle CW	MHmm1	49.18689	-124.6454	GIS_ID_Link42214	Island Timberlands
Cameron Middle CW	MHmm1	49.1864	-124.64504	GIS_ID_Link42215	Island Timberlands
Cameron Middle CW	MHmm1	49.1834	-124.63786	GIS_ID_Link42216	Island Timberlands
Rogers	CWHxm2	49.23607	-124.6859	GIS_ID_Link42217	Island Timberlands
Rogers	CWHxm2	49.23824	-124.69013	GIS_ID_Link42218	Island Timberlands
China Alberni CW	CWHxm2	49.22776	-124.7174	GIS_ID_Link42219	Island Timberlands
Rogers	CWHxm2	49.2325	-124.71492	GIS_ID_Link42220	Island Timberlands
Rogers	CWHxm2	49.23229	-124.71502	GIS_ID_Link42221	Island Timberlands
Rogers	CWHxm2	49.22876	-124.71778	GIS_ID_Link42222	Island Timberlands
Rogers	CWHxm2	49.22918	-124.71706	GIS_ID_Link42223	Island Timberlands
Cameron River Upper CW	MHmm1	49.14761	-124.48827	GIS_ID_Link42224	Island Timberlands
Cameron River Upper CW	MHmm1	49.14714	-124.48847	GIS_ID_Link42225	Island Timberlands

Location (Basin)	Biogeo Zone (BGC_LABEL)	Latitude	Longitude	GIS_ID	Ownership
Cameron River Upper CW	MHmm1	49.15416	-124.50036	GIS_ID_Link42226	Island Timberlands
Cameron River Upper CW	MHmm1	49.15233	-124.49377	GIS_ID_Link42227	Island Timberlands
Cameron River Upper CW	MHmm1	49.15534	-124.50185	GIS_ID_Link42228	Island Timberlands
Nitinat Rift	MHmm1	49.093	-124.63462	GIS_ID_Link42229	Island Timberlands
Museum	CMAunp	49.09284	-124.6475	GIS_ID_Link42230	Island Timberlands
Museum	CMAunp	49.09397	-124.64853	GIS_ID_Link42231	Island Timberlands
Museum	CWHmm2	49.08813	-124.64455	GIS_ID_Link42232	Island Timberlands
Museum	MHmm1	49.09005	-124.64649	GIS_ID_Link42233	Island Timberlands
Museum	MHmm1	49.08944	-124.64772	GIS_ID_Link42234	Island Timberlands
Museum	MHmm1	49.08948	-124.64604	GIS_ID_Link42235	Island Timberlands
Museum	MHmm1	49.08892	-124.64521	GIS_ID_Link42236	Island Timberlands
Museum	MHmm1	49.09112	-124.64752	GIS_ID_Link42237	Island Timberlands
Museum	MHmm1	49.08969	-124.63977	GIS_ID_Link42238	Island Timberlands
Museum	CWHmm2	49.08766	-124.64248	GIS_ID_Link42239	Island Timberlands
Museum	MHmm1	49.09192	-124.64041	GIS_ID_Link42240	Island Timberlands
Museum	MHmm1	49.09152	-124.64331	GIS_ID_Link42241	Island Timberlands
Museum	MHmm1	49.09156	-124.64499	GIS_ID_Link42242	Island Timberlands
Nitinat Rift	MHmm1	49.09014	-124.63682	GIS_ID_Link42243	Island Timberlands
Nitinat Rift	MHmm1	49.09348	-124.63608	GIS_ID_Link42244	Island Timberlands
Nitinat Rift	MHmm1	49.09168	-124.63498	GIS_ID_Link42245	Island Timberlands
Nitinat Rift	MHmm1	49.09098	-124.63619	GIS_ID_Link42246	Island Timberlands
Nitinat Rift	MHmm1	49.09233	-124.63754	GIS_ID_Link42247	Island Timberlands
Beaufort West	CWHmm2	49.47748	-125.029	GIS_ID_Link42248	Island Timberlands
Beaufort West	CWHmm2	49.47745	-125.02735	GIS_ID_Link42249	Island Timberlands
Beaufort West	CWHmm2	49.47838	-125.02593	GIS_ID_Link42250	Island Timberlands
Beaufort West	MHmm1	49.48048	-125.02172	GIS_ID_Link42251	Island Timberlands
China Lower	CWHxm2	49.18109	-124.77319	GIS_ID_Link42252	Island Timberlands
China Lower	CWHxm2	49.18171	-124.77318	GIS_ID_Link42253	Island Timberlands
China Alberni CW	MHmm1	49.12282	-124.6335	GIS_ID_Link42254	Island Timberlands
Museum	MHmm1	49.12298	-124.64709	GIS_ID_Link42255	Island Timberlands
Museum	MHmm1	49.12184	-124.63356	GIS_ID_Link42256	Island Timberlands
Museum	MHmm1	49.12325	-124.64513	GIS_ID_Link42257	Island Timberlands
Museum	MHmm1	49.12424	-124.64083	GIS_ID_Link42258	Island Timberlands
Museum	MHmm1	49.12137	-124.63036	GIS_ID_Link42259	Island Timberlands
Museum	MHmm1	49.12125	-124.63136	GIS_ID_Link42260	Island Timberlands
Cameron River Upper CW	CWHmm2	49.16042	-124.51893	GIS_ID_Link42261	Island Timberlands
Cameron River Upper CW	CWHmm2	49.16074	-124.51952	GIS_ID_Link42262	Island Timberlands
Cameron River Upper CW	CWHmm2	49.16243	-124.52562	GIS_ID_Link42263	Island Timberlands
Cameron River Upper CW	CWHmm2	49.16184	-124.52099	GIS_ID_Link42264	Island Timberlands
Cameron River Upper CW	CWHmm2	49.1621	-124.52417	GIS_ID_Link42265	Island Timberlands
Cameron River Upper CW	CWHmm2	49.15917	-124.51856	GIS_ID_Link42266	Island Timberlands
Cameron River Upper CW	CWHmm2	49.15955	-124.51773	GIS_ID_Link42267	Island Timberlands
Cameron River Upper CW	CWHmm2	49.15912	-124.51887	GIS_ID_Link42268	Island Timberlands
Cameron River Upper CW	CWHmm2	49.1594	-124.51834	GIS_ID_Link42269	Island Timberlands
Cameron River Upper CW	CWHmm2	49.1596	-124.51803	GIS_ID_Link42270	Island Timberlands
Cameron River Upper CW	CWHmm2	49.1595	-124.51823	GIS_ID_Link42271	Island Timberlands
Cameron River Upper CW	CWHmm2	49.16305	-124.52637	GIS_ID_Link42272	Island Timberlands
Little Qualicum CW	CWHmm2	49.28067	-124.64905	GIS_ID_Link42273	Island Timberlands
Cameron River Upper CW	MHmm1	49.14297	-124.4853	GIS_ID_Link42274	Island Timberlands
Cameron River Upper CW	MHmm1	49.14412	-124.48536	GIS_ID_Link42275	Island Timberlands
Cameron River Upper CW	MHmm1	49.14626	-124.48567	GIS_ID_Link42276	Island Timberlands

Location (Basin)	Biogeo Zone (BGC_LABEL)	Latitude	Longitude	GIS_ID	Ownership
Cameron River Upper CW	MHmm1	49.14675	-124.48827	GIS_ID_Link42277	Island Timberlands
Cameron River Upper CW	MHmm1	49.14557	-124.48552	GIS_ID_Link42278	Island Timberlands
Cameron River Upper CW	MHmm1	49.14646	-124.48933	GIS_ID_Link42279	Island Timberlands
China Alberni CW	CWHmm2	49.19248	-124.68574	GIS_ID_Link42280	Island Timberlands
China Alberni CW	CWHmm2	49.19245	-124.68645	GIS_ID_Link42281	Island Timberlands
China Alberni CW	CWHmm2	49.19322	-124.68919	GIS_ID_Link42282	Island Timberlands
China Alberni CW	CWHmm2	49.19266	-124.6879	GIS_ID_Link42283	Island Timberlands
China Alberni CW	CWHmm2	49.19261	-124.68386	GIS_ID_Link42284	Island Timberlands
China Alberni CW	CWHmm2	49.1926	-124.68489	GIS_ID_Link42285	Island Timberlands
China Alberni CW	CWHmm2	49.19318	-124.68734	GIS_ID_Link42286	Island Timberlands
China Alberni CW	CWHmm2	49.19292	-124.68675	GIS_ID_Link42287	Island Timberlands
China Alberni CW	CWHmm2	49.19243	-124.68672	GIS_ID_Link42288	Island Timberlands
China Alberni CW	CWHmm2	49.19259	-124.68358	GIS_ID_Link42289	Island Timberlands
China Lower	CWHmm2	49.18612	-124.68366	GIS_ID_Link42290	Island Timberlands
China Alberni CW	MHmm1	49.19134	-124.68201	GIS_ID_Link42291	Island Timberlands
China Alberni CW	MHmm1	49.19174	-124.68125	GIS_ID_Link42292	Island Timberlands
China Alberni CW	MHmm1	49.1919	-124.68157	GIS_ID_Link42293	Island Timberlands
China Alberni CW	MHmm1	49.19187	-124.68069	GIS_ID_Link42294	Island Timberlands
China Alberni CW	MHmm1	49.19113	-124.68193	GIS_ID_Link42295	Island Timberlands
China Alberni CW	MHmm1	49.19146	-124.68184	GIS_ID_Link42296	Island Timberlands
China Alberni CW	MHmm1	49.19166	-124.68238	GIS_ID_Link42297	Island Timberlands
China Alberni CW	MHmm1	49.19187	-124.68209	GIS_ID_Link42298	Island Timberlands
China Alberni CW	MHmm1	49.1915	-124.6827	GIS_ID_Link42299	Island Timberlands
China Alberni CW	MHmm1	49.19184	-124.68178	GIS_ID_Link42300	Island Timberlands
China Alberni CW	MHmm1	49.19119	-124.68221	GIS_ID_Link42301	Island Timberlands
China Alberni CW	MHmm1	49.19159	-124.68213	GIS_ID_Link42302	Island Timberlands
Rogers	CWHxm2	49.2445	-124.68506	GIS_ID_Link42303	Island Timberlands
Nitinat Rift	CWHmm2	49.01588	-124.62517	GIS_ID_Link42304	Island Timberlands
Nitinat Rift	CWHmm2	49.01501	-124.62536	GIS_ID_Link42305	Island Timberlands
Nitinat Rift	CWHmm2	49.01544	-124.62523	GIS_ID_Link42306	Island Timberlands
Nitinat Rift	CWHmm2	49.01371	-124.62586	GIS_ID_Link42307	Island Timberlands
Cameron Middle CW	MHmm1	49.19364	-124.66628	GIS_ID_Link42308	Island Timberlands
Cameron Middle CW	MHmm1	49.19358	-124.66579	GIS_ID_Link42309	Island Timberlands
Cameron Middle CW	MHmm1	49.18939	-124.66467	GIS_ID_Link42310	Island Timberlands
Cameron Middle CW	MHmm1	49.19554	-124.66539	GIS_ID_Link42311	Island Timberlands
Cameron Middle CW	MHmm1	49.19225	-124.66464	GIS_ID_Link42312	Island Timberlands
Cameron Middle CW	MHmm1	49.19537	-124.66641	GIS_ID_Link42313	Island Timberlands
Cameron Middle CW	MHmm1	49.18951	-124.66457	GIS_ID_Link42314	Island Timberlands
Cameron Middle CW	MHmm1	49.19051	-124.66402	GIS_ID_Link42315	Island Timberlands
Cameron Middle CW	MHmm1	49.19374	-124.66509	GIS_ID_Link42316	Island Timberlands
Cameron Middle CW	MHmm1	49.19122	-124.66503	GIS_ID_Link42317	Island Timberlands
Cameron Middle CW	MHmm1	49.19441	-124.66654	GIS_ID_Link42318	Island Timberlands
Cameron Middle CW	MHmm1	49.19317	-124.66534	GIS_ID_Link42319	Island Timberlands
Cameron Middle CW	MHmm1	49.19363	-124.66495	GIS_ID_Link42320	Island Timberlands
Cameron Middle CW	MHmm1	49.19643	-124.66595	GIS_ID_Link42321	Island Timberlands
Cameron Middle CW	MHmm1	49.19076	-124.66262	GIS_ID_Link42322	Island Timberlands
Cameron Middle CW	MHmm1	49.19571	-124.66567	GIS_ID_Link42323	Island Timberlands
Cameron Middle CW	MHmm1	49.1896	-124.66503	GIS_ID_Link42324	Island Timberlands
Cameron Middle CW	MHmm1	49.19053	-124.66357	GIS_ID_Link42325	Island Timberlands
Ash Lower	CWHxm2	49.39556	-125.0471	GIS_ID_Link42326	Island Timberlands
Ash Lower	CWHxm2	49.39575	-125.04663	GIS_ID_Link42327	Island Timberlands

Location (Basin)	Biogeo Zone (BGC_LABEL)	Latitude	Longitude	GIS_ID	Ownership
Ash Lower	CWHxm2	49.39564	-125.04677	GIS_ID_Link42328	Island Timberlands
Nitinat Rift	CWHmm2	49.01915	-124.60976	GIS_ID_Link42329	Island Timberlands
China Alberni CW	MHmm1	49.1242	-124.60781	GIS_ID_Link42330	Island Timberlands
Cameron River Lower CW	MHmm1	49.25401	-124.62512	GIS_ID_Link42331	Island Timberlands
Little Qualicum CW	MHmm1	49.26505	-124.61785	GIS_ID_Link42332	Island Timberlands
Little Qualicum CW	MHmm1	49.26421	-124.61913	GIS_ID_Link42333	Island Timberlands
Nitinat Rift	MHmm1	49.08691	-124.60906	GIS_ID_Link42334	Island Timberlands
Nitinat Rift	MHmm1	49.08612	-124.60715	GIS_ID_Link42335	Island Timberlands
China Alberni CW	CWHmm2	49.15989	-124.60536	GIS_ID_Link42336	Island Timberlands
Rogers	CWHxm2	49.26463	-124.68726	GIS_ID_Link42337	Island Timberlands
Cameron River Lower CW	CWHxm2	49.26583	-124.68698	GIS_ID_Link42338	Island Timberlands
Cameron River Lower CW	CWHxm2	49.26342	-124.68592	GIS_ID_Link42339	Island Timberlands
Rogers	CWHxm2	49.26367	-124.69022	GIS_ID_Link42340	Island Timberlands
Nitinat Rift	CWHmm2	49.07562	-124.60063	GIS_ID_Link42341	Island Timberlands
Nitinat Rift	CWHmm2	49.0782	-124.60345	GIS_ID_Link42342	Island Timberlands
Nitinat Rift	CWHmm2	49.07681	-124.60314	GIS_ID_Link42343	Island Timberlands
Nitinat Rift	CWHmm2	49.07549	-124.60102	GIS_ID_Link42344	Island Timberlands
Nitinat Rift	CWHmm2	49.07518	-124.59792	GIS_ID_Link42345	Island Timberlands
Nitinat Rift	MHmm1	49.07906	-124.60317	GIS_ID_Link42346	Island Timberlands
Nitinat Rift	MHmm1	49.07616	-124.60175	GIS_ID_Link42347	Island Timberlands
Nitinat Rift	MHmm1	49.08085	-124.60562	GIS_ID_Link42348	Island Timberlands
Nitinat Rift	CWHmm2	49.08046	-124.60792	GIS_ID_Link42349	Island Timberlands
Nitinat Rift	CWHmm2	49.07368	-124.59714	GIS_ID_Link42350	Island Timberlands
Nitinat Rift	CWHmm2	49.07319	-124.59721	GIS_ID_Link42351	Island Timberlands
Nitinat Rift	CWHmm2	49.07378	-124.59784	GIS_ID_Link42352	Island Timberlands
Nitinat Rift	CWHmm2	49.07362	-124.59709	GIS_ID_Link42353	Island Timberlands
Ash Lower	CWHxm2	49.46294	-125.09367	GIS_ID_Link42354	Island Timberlands
Ash Lower	CWHxm2	49.46203	-125.09174	GIS_ID_Link42355	Island Timberlands
Ash Lower	CWHxm2	49.46195	-125.09219	GIS_ID_Link42356	Island Timberlands
Ash Lower	CWHxm2	49.46213	-125.09289	GIS_ID_Link42357	Island Timberlands
Ash Lower	CWHxm2	49.46186	-125.09262	GIS_ID_Link42358	Island Timberlands
Ash Lower	CWHxm2	49.46381	-125.09575	GIS_ID_Link42359	Island Timberlands
Ash Lower	CWHxm2	49.46405	-125.09605	GIS_ID_Link42360	Island Timberlands
Ash Lower	CWHxm2	49.46286	-125.09404	GIS_ID_Link42361	Island Timberlands
Ash Lower	CWHxm2	49.46179	-125.09163	GIS_ID_Link42362	Island Timberlands
Ash Lower	CWHxm2	49.46183	-125.0918	GIS_ID_Link42363	Island Timberlands
Ash Lower	CWHxm2	49.46185	-125.0916	GIS_ID_Link42364	Island Timberlands
Ash Lower	CWHxm2	49.46171	-125.09173	GIS_ID_Link42365	Island Timberlands
China Alberni CW	CWHmm2	49.14572	-124.68337	GIS_ID_Link42366	Island Timberlands
China Alberni CW	CWHmm2	49.14607	-124.68349	GIS_ID_Link42367	Island Timberlands
China Alberni CW	CWHmm2	49.14634	-124.68549	GIS_ID_Link42368	Island Timberlands
China Alberni CW	CWHmm2	49.14662	-124.68537	GIS_ID_Link42369	Island Timberlands
Ash Lower	CWHxm2	49.3949	-125.03751	GIS_ID_Link42370	Island Timberlands
Ash Lower	CWHxm2	49.39437	-125.03688	GIS_ID_Link42371	Island Timberlands
Ash Lower	CWHxm2	49.39511	-125.04124	GIS_ID_Link42372	Island Timberlands
Ash Lower	CWHxm2	49.39512	-125.03867	GIS_ID_Link42373	Island Timberlands
Ash Lower	CWHxm2	49.3953	-125.04027	GIS_ID_Link42374	Island Timberlands
Ash Lower	CWHxm2	49.39298	-125.03609	GIS_ID_Link42375	Island Timberlands
Ash Lower	CWHxm2	49.39351	-125.0366	GIS_ID_Link42376	Island Timberlands
Ash Lower	CWHxm2	49.39253	-125.03514	GIS_ID_Link42377	Island Timberlands
Ash Lower	CWHxm2	49.39423	-125.03833	GIS_ID_Link42378	Island Timberlands

Location (Basin)	Biogeo Zone (BGC_LABEL)	Latitude	Longitude	GIS_ID	Ownership
Ash Lower	CWHxm2	49.39244	-125.03532	GIS_ID_Link42379	Island Timberlands
Rogers	CWHxm2	49.26062	-124.68755	GIS_ID_Link42380	Island Timberlands
Rogers	CWHxm2	49.26112	-124.68899	GIS_ID_Link42381	Island Timberlands
Rogers	CWHxm2	49.26118	-124.68779	GIS_ID_Link42382	Island Timberlands
Rogers	CWHxm2	49.26069	-124.68535	GIS_ID_Link42383	Island Timberlands
Rogers	CWHxm2	49.25992	-124.68489	GIS_ID_Link42384	Island Timberlands
Rogers	CWHxm2	49.26079	-124.68546	GIS_ID_Link42385	Island Timberlands
Cameron River Lower CW	CWHxm2	49.25752	-124.68018	GIS_ID_Link42386	Island Timberlands
Little Qualicum CW	MHmm1	49.27128	-124.62126	GIS_ID_Link42387	Island Timberlands
Little Qualicum CW	MHmm1	49.27107	-124.62479	GIS_ID_Link42388	Island Timberlands
Little Qualicum CW	MHmm1	49.27081	-124.62512	GIS_ID_Link42389	Island Timberlands
Little Qualicum CW	MHmm1	49.27151	-124.62501	GIS_ID_Link42390	Island Timberlands
Little Qualicum CW	MHmm1	49.27175	-124.62401	GIS_ID_Link42391	Island Timberlands
Little Qualicum CW	MHmm1	49.272	-124.62424	GIS_ID_Link42392	Island Timberlands
Little Qualicum CW	MHmm1	49.2724	-124.6231	GIS_ID_Link42393	Island Timberlands
Little Qualicum CW	MHmm1	49.2724	-124.62433	GIS_ID_Link42394	Island Timberlands
Little Qualicum CW	MHmm1	49.27185	-124.62418	GIS_ID_Link42395	Island Timberlands
Little Qualicum CW	MHmm1	49.27222	-124.62367	GIS_ID_Link42396	Island Timberlands
Little Qualicum CW	MHmm1	49.27295	-124.62553	GIS_ID_Link42397	Island Timberlands
Little Qualicum CW	MHmm1	49.27097	-124.62692	GIS_ID_Link42398	Island Timberlands
Little Qualicum CW	MHmm1	49.27157	-124.62666	GIS_ID_Link42399	Island Timberlands
Little Qualicum CW	MHmm1	49.27089	-124.62735	GIS_ID_Link42400	Island Timberlands
Little Qualicum CW	MHmm1	49.27288	-124.62549	GIS_ID_Link42401	Island Timberlands
Little Qualicum CW	MHmm1	49.27083	-124.62699	GIS_ID_Link42402	Island Timberlands
Little Qualicum CW	MHmm1	49.2695	-124.62766	GIS_ID_Link42403	Island Timberlands
Little Qualicum CW	CWHmm2	49.26936	-124.63577	GIS_ID_Link42404	Island Timberlands
Little Qualicum CW	MHmm1	49.27076	-124.63067	GIS_ID_Link42405	Island Timberlands
Little Qualicum CW	MHmm1	49.2684	-124.62971	GIS_ID_Link42406	Island Timberlands
Little Qualicum CW	MHmm1	49.26859	-124.6301	GIS_ID_Link42407	Island Timberlands
Little Qualicum CW	MHmm1	49.26886	-124.63024	GIS_ID_Link42408	Island Timberlands
Little Qualicum CW	MHmm1	49.27066	-124.63211	GIS_ID_Link42409	Island Timberlands
Little Qualicum CW	MHmm1	49.27011	-124.63045	GIS_ID_Link42410	Island Timberlands
Little Qualicum CW	MHmm1	49.26927	-124.63073	GIS_ID_Link42411	Island Timberlands
Little Qualicum CW	MHmm1	49.2697	-124.63294	GIS_ID_Link42412	Island Timberlands
Little Qualicum CW	MHmm1	49.26953	-124.62884	GIS_ID_Link42413	Island Timberlands
Little Qualicum CW	MHmm1	49.26995	-124.62857	GIS_ID_Link42414	Island Timberlands
Little Qualicum CW	MHmm1	49.26874	-124.62879	GIS_ID_Link42415	Island Timberlands
Little Qualicum CW	MHmm1	49.2698	-124.6323	GIS_ID_Link42416	Island Timberlands
Little Qualicum CW	MHmm1	49.26971	-124.63063	GIS_ID_Link42417	Island Timberlands
Little Qualicum CW	MHmm1	49.27011	-124.62857	GIS_ID_Link42418	Island Timberlands
Little Qualicum CW	MHmm1	49.27043	-124.63308	GIS_ID_Link42419	Island Timberlands
Little Qualicum CW	MHmm1	49.2687	-124.63022	GIS_ID_Link42420	Island Timberlands
Little Qualicum CW	MHmm1	49.26897	-124.63041	GIS_ID_Link42421	Island Timberlands
Little Qualicum CW	MHmm1	49.26945	-124.63121	GIS_ID_Link42422	Island Timberlands
Little Qualicum CW	MHmm1	49.27074	-124.63075	GIS_ID_Link42423	Island Timberlands
Little Qualicum CW	MHmm1	49.26856	-124.62975	GIS_ID_Link42424	Island Timberlands
Little Qualicum CW	MHmm1	49.27016	-124.63111	GIS_ID_Link42425	Island Timberlands
Little Qualicum CW	MHmm1	49.27057	-124.63207	GIS_ID_Link42426	Island Timberlands
Little Qualicum CW	MHmm1	49.26986	-124.62879	GIS_ID_Link42427	Island Timberlands
Little Qualicum CW	MHmm1	49.26874	-124.62903	GIS_ID_Link42428	Island Timberlands
Little Qualicum CW	MHmm1	49.27	-124.63228	GIS_ID_Link42429	Island Timberlands

Location (Basin)	Biogeo Zone (BGC_LABEL)	Latitude	Longitude	GIS_ID	Ownership
Cameron River Lower CW	CWHmm2	49.26765	-124.63377	GIS_ID_Link42430	Island Timberlands
China Alberni CW	CWHmm2	49.12563	-124.58401	GIS_ID_Link42431	Island Timberlands
China Alberni CW	CWHmm2	49.1251	-124.5841	GIS_ID_Link42432	Island Timberlands
China Alberni CW	CWHmm2	49.12725	-124.58141	GIS_ID_Link42433	Island Timberlands
China Alberni CW	CWHmm2	49.12594	-124.58406	GIS_ID_Link42434	Island Timberlands
China Alberni CW	CWHmm2	49.13004	-124.58313	GIS_ID_Link42435	Island Timberlands
China Alberni CW	CWHmm2	49.12555	-124.58276	GIS_ID_Link42436	Island Timberlands
China Alberni CW	CWHmm2	49.12548	-124.58408	GIS_ID_Link42437	Island Timberlands
China Alberni CW	CWHmm2	49.12553	-124.5843	GIS_ID_Link42438	Island Timberlands
Cameron River Upper CW	CWHmm2	49.1579	-124.51539	GIS_ID_Link42439	Island Timberlands
Cameron River Upper CW	CWHmm2	49.15852	-124.51375	GIS_ID_Link42440	Island Timberlands
Cameron River Upper CW	CWHmm2	49.1582	-124.51701	GIS_ID_Link42441	Island Timberlands
Cameron River Upper CW	CWHmm2	49.1507	-124.53185	GIS_ID_Link42442	Island Timberlands
Cameron River Upper CW	CWHmm2	49.15446	-124.52861	GIS_ID_Link42443	Island Timberlands
Cameron River Upper CW	MHmm1	49.15401	-124.52853	GIS_ID_Link42444	Island Timberlands
Cameron River Upper CW	CWHmm2	49.15915	-124.5321	GIS_ID_Link42445	Island Timberlands
Moran	CWHxm1	49.33615	-125.01544	GIS_ID_Link42446	Island Timberlands
Moran	CWHxm1	49.33745	-125.01713	GIS_ID_Link42447	Island Timberlands
Moran	CWHxm1	49.33052	-125.01411	GIS_ID_Link42448	Island Timberlands
Moran	CWHxm1	49.33156	-125.01778	GIS_ID_Link42449	Island Timberlands
Moran	CWHxm1	49.33128	-125.01761	GIS_ID_Link42450	Island Timberlands
Moran	CWHxm2	49.34179	-125.02552	GIS_ID_Link42451	Island Timberlands
Moran	CWHxm2	49.33918	-125.02661	GIS_ID_Link42452	Island Timberlands
Moran	CWHxm2	49.3367	-125.02387	GIS_ID_Link42453	Island Timberlands
Moran	CWHxm1	49.33895	-125.02184	GIS_ID_Link42454	Island Timberlands
Moran	CWHxm2	49.34174	-125.02562	GIS_ID_Link42455	Island Timberlands
Moran	CWHxm1	49.33794	-125.01875	GIS_ID_Link42456	Island Timberlands
Moran	CWHxm2	49.34039	-125.03454	GIS_ID_Link42457	Island Timberlands
Moran	CWHxm2	49.33951	-125.03338	GIS_ID_Link42458	Island Timberlands
Moran	CWHxm2	49.3411	-125.03479	GIS_ID_Link42459	Island Timberlands
Moran	CWHxm2	49.34097	-125.03455	GIS_ID_Link42460	Island Timberlands
Moran	CWHxm2	49.34105	-125.03467	GIS_ID_Link42461	Island Timberlands
Moran	CWHxm2	49.33912	-125.02564	GIS_ID_Link42462	Island Timberlands
Museum	MHmm1	49.09307	-124.65532	GIS_ID_Link42463	Island Timberlands
Museum	MHmm1	49.09128	-124.65668	GIS_ID_Link42464	Island Timberlands
Nitinat Rift	MHmm1	49.08788	-124.63456	GIS_ID_Link42465	Island Timberlands
Museum	CWHmm2	49.09288	-124.66021	GIS_ID_Link42466	Island Timberlands
Museum	CWHmm2	49.09341	-124.66259	GIS_ID_Link42467	Island Timberlands
Museum	MHmm1	49.09492	-124.66045	GIS_ID_Link42468	Island Timberlands
Museum	CMAunp	49.09314	-124.64206	GIS_ID_Link42469	Island Timberlands
Museum	CMAunp	49.09524	-124.65356	GIS_ID_Link42470	Island Timberlands
Museum	CWHmm2	49.0954	-124.66677	GIS_ID_Link42471	Island Timberlands
Museum	CWHmm2	49.09618	-124.66627	GIS_ID_Link42472	Island Timberlands
Museum	CWHmm2	49.09424	-124.66227	GIS_ID_Link42473	Island Timberlands
Museum	MHmm1	49.09916	-124.66316	GIS_ID_Link42474	Island Timberlands
Museum	CWHmm2	49.09501	-124.66332	GIS_ID_Link42475	Island Timberlands
Rogers	CWHxm2	49.2686	-124.71025	GIS_ID_Link42476	Island Timberlands
Rogers	CWHxm2	49.26739	-124.71055	GIS_ID_Link42477	Island Timberlands
Rogers	CWHxm2	49.26871	-124.71161	GIS_ID_Link42478	Island Timberlands
Rogers	CWHxm2	49.2681	-124.71054	GIS_ID_Link42479	Island Timberlands
Rogers	CWHxm2	49.26734	-124.71658	GIS_ID_Link42480	Island Timberlands

Location (Basin)	Biogeo Zone (BGC_LABEL)	Latitude	Longitude	GIS_ID	Ownership
Rogers	CWHxm2	49.26662	-124.71372	GIS_ID_Link42481	Island Timberlands
Museum	CWHxm2	49.10524	-124.73651	GIS_ID_Link42482	Island Timberlands
Museum	CWHxm2	49.10528	-124.73751	GIS_ID_Link42483	Island Timberlands
Museum	CWHmm2	49.10323	-124.7332	GIS_ID_Link42484	Island Timberlands
Museum	CWHmm2	49.10227	-124.73444	GIS_ID_Link42485	Island Timberlands
Museum	CWHmm2	49.1037	-124.73541	GIS_ID_Link42486	Island Timberlands
Museum	CWHmm2	49.10239	-124.73349	GIS_ID_Link42487	Island Timberlands
Museum	CWHmm2	49.10298	-124.73121	GIS_ID_Link42488	Island Timberlands
Museum	CWHmm2	49.10331	-124.73081	GIS_ID_Link42489	Island Timberlands
Cameron Middle CW	CWHmm2	49.19225	-124.63326	GIS_ID_Link42490	Island Timberlands
Cameron Middle CW	CWHmm2	49.1915	-124.63098	GIS_ID_Link42491	Island Timberlands
Museum	CWHmm2	49.10287	-124.73645	GIS_ID_Link42492	Island Timberlands
Museum	CWHmm2	49.10353	-124.73719	GIS_ID_Link42493	Island Timberlands
Museum	CWHxm2	49.10595	-124.73845	GIS_ID_Link42494	Island Timberlands
Museum	CWHxm2	49.10572	-124.73668	GIS_ID_Link42495	Island Timberlands
Museum	CWHxm2	49.10584	-124.73713	GIS_ID_Link42496	Island Timberlands
Museum	CWHxm2	49.10589	-124.73748	GIS_ID_Link42497	Island Timberlands
Museum	CWHmm2	49.10184	-124.734	GIS_ID_Link42498	Island Timberlands
Museum	CWHmm2	49.10184	-124.73316	GIS_ID_Link42499	Island Timberlands
Ash Lower	CWHxm2	49.43726	-125.06712	GIS_ID_Link42500	Island Timberlands
Ash Lower	CWHxm2	49.43865	-125.0682	GIS_ID_Link42501	Island Timberlands
Ash Lower	CWHxm2	49.43442	-125.06459	GIS_ID_Link42502	Island Timberlands
Ash Lower	CWHxm2	49.43548	-125.06564	GIS_ID_Link42503	Island Timberlands
Ash Lower	CWHxm2	49.43811	-125.06798	GIS_ID_Link42504	Island Timberlands
Ash Lower	CWHxm2	49.43981	-125.07014	GIS_ID_Link42505	Island Timberlands
Ash Lower	CWHxm2	49.43417	-125.06402	GIS_ID_Link42506	Island Timberlands
Ash Lower	CWHxm2	49.43495	-125.06572	GIS_ID_Link42507	Island Timberlands
Ash Lower	CWHxm2	49.43979	-125.07065	GIS_ID_Link42508	Island Timberlands
Ash Lower	CWHxm2	49.4342	-125.06424	GIS_ID_Link42509	Island Timberlands
Ash Lower	CWHxm2	49.43641	-125.06692	GIS_ID_Link42510	Island Timberlands
Ash Lower	CWHxm2	49.4354	-125.06589	GIS_ID_Link42511	Island Timberlands
Ash Lower	CWHxm2	49.43422	-125.06444	GIS_ID_Link42512	Island Timberlands
Ash Lower	CWHxm2	49.43653	-125.06691	GIS_ID_Link42513	Island Timberlands
Ash Lower	CWHxm2	49.43968	-125.0703	GIS_ID_Link42514	Island Timberlands
Ash Lower	CWHxm2	49.43872	-125.06846	GIS_ID_Link42515	Island Timberlands
Ash Lower	CWHxm2	49.43452	-125.06495	GIS_ID_Link42516	Island Timberlands
China Alberni CW	CMAunp	49.1281	-124.63751	GIS_ID_Link42517	Island Timberlands
Museum	MHmm1	49.12738	-124.65485	GIS_ID_Link42518	Island Timberlands
Ash Lower	CWHxm2	49.39013	-125.02291	GIS_ID_Link42519	Island Timberlands
Ash Lower	CWHxm2	49.39216	-125.03053	GIS_ID_Link42520	Island Timberlands
Ash Lower	CWHxm2	49.39291	-125.02827	GIS_ID_Link42521	Island Timberlands
Ash Lower	CWHxm2	49.39248	-125.0262	GIS_ID_Link42522	Island Timberlands
Ash Lower	CWHxm2	49.39236	-125.03341	GIS_ID_Link42523	Island Timberlands
Ash Lower	CWHxm2	49.3889	-125.01974	GIS_ID_Link42524	Island Timberlands
Ash Lower	CWHxm2	49.39278	-125.03015	GIS_ID_Link42525	Island Timberlands
Ash Lower	CWHxm2	49.39158	-125.02487	GIS_ID_Link42526	Island Timberlands
Ash Lower	CWHxm2	49.38906	-125.01819	GIS_ID_Link42527	Island Timberlands
Ash Lower	CWHxm2	49.39127	-125.02307	GIS_ID_Link42528	Island Timberlands
Ash Lower	CWHxm2	49.39038	-125.02233	GIS_ID_Link42529	Island Timberlands
Ash Lower	CWHxm2	49.39232	-125.0251	GIS_ID_Link42530	Island Timberlands
Ash Lower	CWHxm2	49.39172	-125.02436	GIS_ID_Link42531	Island Timberlands

Location (Basin)	Biogeo Zone (BGC_LABEL)	Latitude	Longitude	GIS_ID	Ownership
Ash Lower	CWHxm2	49.39312	-125.02793	GIS_ID_Link42532	Island Timberlands
Ash Lower	CWHxm2	49.39293	-125.03109	GIS_ID_Link42533	Island Timberlands
Ash Lower	CWHxm2	49.39252	-125.03382	GIS_ID_Link42534	Island Timberlands
Ash Lower	CWHxm2	49.39266	-125.03349	GIS_ID_Link42535	Island Timberlands
Ash Lower	CWHxm2	49.39243	-125.03424	GIS_ID_Link42536	Island Timberlands
Ash Lower	CWHxm2	49.38942	-125.02132	GIS_ID_Link42537	Island Timberlands
Ash Lower	CWHxm2	49.39266	-125.026	GIS_ID_Link42538	Island Timberlands
Ash Lower	CWHxm2	49.39267	-125.03196	GIS_ID_Link42539	Island Timberlands
Ash Lower	CWHxm2	49.39045	-125.02274	GIS_ID_Link42540	Island Timberlands
Ash Lower	CWHxm2	49.39164	-125.02451	GIS_ID_Link42541	Island Timberlands
Ash Lower	CWHxm2	49.39288	-125.03101	GIS_ID_Link42542	Island Timberlands
Ash Lower	CWHxm2	49.3928	-125.02708	GIS_ID_Link42543	Island Timberlands
Ash Lower	CWHxm2	49.39247	-125.03352	GIS_ID_Link42544	Island Timberlands
Ash Lower	CWHxm2	49.38923	-125.02025	GIS_ID_Link42545	Island Timberlands
Ash Lower	CWHxm2	49.39268	-125.02605	GIS_ID_Link42546	Island Timberlands
Museum	CWHxm2	49.09191	-124.67575	GIS_ID_Link42547	Island Timberlands
Museum	CWHxm2	49.09236	-124.67568	GIS_ID_Link42548	Island Timberlands
Museum	CWHxm2	49.09257	-124.67779	GIS_ID_Link42549	Island Timberlands
Museum	CWHxm2	49.0898	-124.67587	GIS_ID_Link42550	Island Timberlands
Museum	CWHxm2	49.09132	-124.67732	GIS_ID_Link42551	Island Timberlands
China Alberni CW	CWHmm2	49.1498	-124.71747	GIS_ID_Link42552	Island Timberlands
China Alberni CW	CWHmm2	49.15419	-124.71871	GIS_ID_Link42553	Island Timberlands
China Alberni CW	CWHmm2	49.15424	-124.71812	GIS_ID_Link42554	Island Timberlands
China Alberni CW	CWHmm2	49.15397	-124.71672	GIS_ID_Link42555	Island Timberlands
China Alberni CW	CWHmm2	49.12714	-124.59379	GIS_ID_Link42556	Island Timberlands
China Alberni CW	CWHmm2	49.12794	-124.59382	GIS_ID_Link42557	Island Timberlands
China Alberni CW	CWHmm2	49.12893	-124.59923	GIS_ID_Link42558	Island Timberlands
China Alberni CW	CWHmm2	49.12915	-124.59662	GIS_ID_Link42559	Island Timberlands
China Alberni CW	CWHmm2	49.12699	-124.59645	GIS_ID_Link42560	Island Timberlands
China Alberni CW	CWHmm2	49.12744	-124.59462	GIS_ID_Link42561	Island Timberlands
China Alberni CW	CWHmm2	49.12723	-124.59833	GIS_ID_Link42562	Island Timberlands
China Alberni CW	CWHmm2	49.12749	-124.59381	GIS_ID_Link42563	Island Timberlands
China Alberni CW	CWHmm2	49.13001	-124.59522	GIS_ID_Link42564	Island Timberlands
China Alberni CW	CWHmm2	49.12068	-124.5922	GIS_ID_Link42565	Island Timberlands
China Alberni CW	CWHmm2	49.12118	-124.59227	GIS_ID_Link42566	Island Timberlands
China Alberni CW	CWHmm2	49.1273	-124.58722	GIS_ID_Link42567	Island Timberlands
China Alberni CW	CWHmm2	49.12689	-124.58713	GIS_ID_Link42568	Island Timberlands
China Alberni CW	CWHmm2	49.11967	-124.58639	GIS_ID_Link42569	Island Timberlands
China Alberni CW	CWHmm2	49.12264	-124.5859	GIS_ID_Link42570	Island Timberlands
China Alberni CW	CWHmm2	49.12789	-124.58751	GIS_ID_Link42571	Island Timberlands
China Alberni CW	CWHmm2	49.1246	-124.58547	GIS_ID_Link42572	Island Timberlands
China Alberni CW	CWHmm2	49.12373	-124.58546	GIS_ID_Link42573	Island Timberlands
China Alberni CW	CWHmm2	49.12001	-124.58793	GIS_ID_Link42574	Island Timberlands
China Alberni CW	CWHmm2	49.12104	-124.58457	GIS_ID_Link42575	Island Timberlands
China Alberni CW	CWHmm2	49.12906	-124.58854	GIS_ID_Link42576	Island Timberlands
China Alberni CW	CWHmm2	49.12868	-124.58773	GIS_ID_Link42577	Island Timberlands
China Alberni CW	CWHmm2	49.12774	-124.58712	GIS_ID_Link42578	Island Timberlands
China Alberni CW	CWHmm2	49.11969	-124.58651	GIS_ID_Link42579	Island Timberlands
China Alberni CW	CWHmm2	49.12014	-124.58659	GIS_ID_Link42580	Island Timberlands
China Alberni CW	CWHmm2	49.12884	-124.58827	GIS_ID_Link42581	Island Timberlands
China Alberni CW	CWHmm2	49.12856	-124.58814	GIS_ID_Link42582	Island Timberlands

Location (Basin)	Biogeo Zone (BGC_LABEL)	Latitude	Longitude	GIS_ID	Ownership
China Alberni CW	CWHmm2	49.11992	-124.58709	GIS_ID_Link42583	Island Timberlands
China Alberni CW	CWHmm2	49.1226	-124.58654	GIS_ID_Link42584	Island Timberlands
China Alberni CW	CWHmm2	49.12269	-124.58664	GIS_ID_Link42585	Island Timberlands
China Alberni CW	CWHmm2	49.12885	-124.58837	GIS_ID_Link42586	Island Timberlands
China Alberni CW	CWHmm2	49.12848	-124.58797	GIS_ID_Link42587	Island Timberlands
China Alberni CW	CWHmm2	49.12873	-124.58819	GIS_ID_Link42588	Island Timberlands
China Alberni CW	CWHmm2	49.11989	-124.58695	GIS_ID_Link42589	Island Timberlands
China Alberni CW	CWHmm2	49.12858	-124.58815	GIS_ID_Link42590	Island Timberlands
China Alberni CW	CWHmm2	49.12138	-124.58734	GIS_ID_Link42591	Island Timberlands
China Alberni CW	CWHmm2	49.12208	-124.5864	GIS_ID_Link42592	Island Timberlands
China Alberni CW	CWHmm2	49.12114	-124.58738	GIS_ID_Link42593	Island Timberlands
China Alberni CW	CWHmm2	49.12896	-124.58827	GIS_ID_Link42594	Island Timberlands
China Alberni CW	CWHmm2	49.12177	-124.58697	GIS_ID_Link42595	Island Timberlands
China Alberni CW	CWHmm2	49.122	-124.58635	GIS_ID_Link42596	Island Timberlands
China Alberni CW	CWHmm2	49.12455	-124.58594	GIS_ID_Link42597	Island Timberlands
China Alberni CW	CWHmm2	49.1285	-124.58821	GIS_ID_Link42598	Island Timberlands
China Alberni CW	CWHmm2	49.11995	-124.58732	GIS_ID_Link42599	Island Timberlands
China Alberni CW	CWHmm2	49.12088	-124.58709	GIS_ID_Link42600	Island Timberlands
China Alberni CW	CWHmm2	49.12318	-124.58582	GIS_ID_Link42601	Island Timberlands
China Alberni CW	CWHmm2	49.12276	-124.58682	GIS_ID_Link42602	Island Timberlands
China Alberni CW	CWHmm2	49.1289	-124.58851	GIS_ID_Link42603	Island Timberlands
China Alberni CW	CWHmm2	49.12858	-124.58786	GIS_ID_Link42604	Island Timberlands
China Alberni CW	CWHmm2	49.11991	-124.58676	GIS_ID_Link42605	Island Timberlands
China Alberni CW	CWHmm2	49.12865	-124.58884	GIS_ID_Link42606	Island Timberlands
China Alberni CW	CWHmm2	49.12816	-124.5902	GIS_ID_Link42607	Island Timberlands
China Alberni CW	CWHmm2	49.12874	-124.58871	GIS_ID_Link42608	Island Timberlands
China Alberni CW	CWHmm2	49.12825	-124.59027	GIS_ID_Link42609	Island Timberlands
China Alberni CW	CWHmm2	49.12857	-124.5876	GIS_ID_Link42610	Island Timberlands
China Alberni CW	CWHmm2	49.12909	-124.58842	GIS_ID_Link42611	Island Timberlands
China Alberni CW	CWHmm2	49.12457	-124.58573	GIS_ID_Link42612	Island Timberlands
China Alberni CW	CWHmm2	49.11966	-124.58623	GIS_ID_Link42613	Island Timberlands
China Alberni CW	CWHmm2	49.12748	-124.58748	GIS_ID_Link42614	Island Timberlands
China Alberni CW	CWHmm2	49.12738	-124.5872	GIS_ID_Link42615	Island Timberlands
China Alberni CW	CWHmm2	49.12715	-124.58712	GIS_ID_Link42616	Island Timberlands
China Alberni CW	CWHmm2	49.11993	-124.58648	GIS_ID_Link42617	Island Timberlands
China Alberni CW	CWHmm2	49.12242	-124.59215	GIS_ID_Link42618	Island Timberlands
China Alberni CW	CWHmm2	49.12478	-124.59167	GIS_ID_Link42619	Island Timberlands
Cameron River Lower CW	CWHxm2	49.26622	-124.68119	GIS_ID_Link42620	Island Timberlands
Cameron River Lower CW	CWHxm2	49.26751	-124.68134	GIS_ID_Link42621	Island Timberlands
Cameron River Lower CW	CWHxm2	49.26674	-124.68122	GIS_ID_Link42622	Island Timberlands
Elsie Lake	CWHmm1	49.47816	-125.20723	GIS_ID_Link42623	Island Timberlands
Elsie Lake	CWHmm1	49.47811	-125.20824	GIS_ID_Link42624	Island Timberlands
Elsie Lake	CWHmm1	49.47827	-125.20586	GIS_ID_Link42625	Island Timberlands
Elsie Lake	CWHmm1	49.47827	-125.20787	GIS_ID_Link42626	Island Timberlands
Elsie Lake	CWHmm1	49.47815	-125.20762	GIS_ID_Link42627	Island Timberlands
Elsie Lake	CWHmm1	49.4782	-125.20759	GIS_ID_Link42628	Island Timberlands
Elsie Lake	CWHmm1	49.47817	-125.20683	GIS_ID_Link42629	Island Timberlands
Elsie Lake	CWHmm1	49.47827	-125.20668	GIS_ID_Link42630	Island Timberlands
Elsie Lake	CWHmm2	49.48434	-125.22347	GIS_ID_Link42631	Island Timberlands
Elsie Lake	CWHmm2	49.48305	-125.21845	GIS_ID_Link42632	Island Timberlands
Elsie Lake	CWHmm2	49.48414	-125.22226	GIS_ID_Link42633	Island Timberlands

Location (Basin)	Biogeo Zone (BGC_LABEL)	Latitude	Longitude	GIS_ID	Ownership
Elsie Lake	CWHmm2	49.48461	-125.22464	GIS_ID_Link42634	Island Timberlands
Elsie Lake	CWHmm2	49.48363	-125.22199	GIS_ID_Link42635	Island Timberlands
Elsie Lake	CWHmm1	49.47824	-125.21143	GIS_ID_Link42636	Island Timberlands
Elsie Lake	CWHmm1	49.47865	-125.21264	GIS_ID_Link42637	Island Timberlands
Elsie Lake	CWHmm1	49.47826	-125.2115	GIS_ID_Link42638	Island Timberlands
Ash Lower	CWHxm2	49.42213	-125.09091	GIS_ID_Link42639	Island Timberlands
Ash Lower	CWHxm2	49.42216	-125.09323	GIS_ID_Link42640	Island Timberlands
Ash Lower	CWHxm2	49.42103	-125.09474	GIS_ID_Link42641	Island Timberlands
Ash Lower	CWHxm2	49.42197	-125.09528	GIS_ID_Link42642	Island Timberlands
Ash Lower	CWHxm2	49.42112	-125.09195	GIS_ID_Link42643	Island Timberlands
Ash Lower	CWHxm2	49.42359	-125.10072	GIS_ID_Link42644	Island Timberlands
Ash Lower	CWHxm2	49.4237	-125.10174	GIS_ID_Link42645	Island Timberlands
Ash Lower	CWHxm2	49.4237	-125.10207	GIS_ID_Link42646	Island Timberlands
Ash Lower	CWHxm2	49.42337	-125.10015	GIS_ID_Link42647	Island Timberlands
Ash Lower	CWHxm2	49.42422	-125.10298	GIS_ID_Link42648	Island Timberlands
Ash Lower	CWHxm2	49.423	-125.10198	GIS_ID_Link42649	Island Timberlands
Ash Lower	CWHxm2	49.42322	-125.10226	GIS_ID_Link42650	Island Timberlands
Ash Lower	CWHxm2	49.4204	-125.09685	GIS_ID_Link42651	Island Timberlands
Ash Lower	CWHxm2	49.42049	-125.09864	GIS_ID_Link42652	Island Timberlands
Ash Lower	CWHxm2	49.42072	-125.09849	GIS_ID_Link42653	Island Timberlands
Ash Lower	CWHxm2	49.42117	-125.09913	GIS_ID_Link42654	Island Timberlands
Ash Lower	CWHxm2	49.42228	-125.10007	GIS_ID_Link42655	Island Timberlands
Ash Lower	CWHxm2	49.42145	-125.09953	GIS_ID_Link42656	Island Timberlands
Ash Lower	CWHxm2	49.4219	-125.10014	GIS_ID_Link42657	Island Timberlands
Ash Lower	CWHxm2	49.42282	-125.09961	GIS_ID_Link42658	Island Timberlands
Ash Lower	CWHxm2	49.4221	-125.09547	GIS_ID_Link42659	Island Timberlands
Ash Lower	CWHxm2	49.42235	-125.0978	GIS_ID_Link42660	Island Timberlands
Ash Lower	CWHxm2	49.42227	-125.0977	GIS_ID_Link42661	Island Timberlands
China Alberni CW	CWHmm2	49.16737	-124.61899	GIS_ID_Link42662	Island Timberlands
China Alberni CW	CWHmm2	49.16586	-124.61581	GIS_ID_Link42663	Island Timberlands
China Alberni CW	CWHmm2	49.16917	-124.62775	GIS_ID_Link42664	Island Timberlands
Elsie Lake	CWHxm2	49.47693	-125.10674	GIS_ID_Link42665	Island Timberlands
Elsie Lake	CWHxm2	49.47744	-125.10438	GIS_ID_Link42666	Island Timberlands
Elsie Lake	CWHxm2	49.47765	-125.10364	GIS_ID_Link42667	Island Timberlands
Ash Lower	CWHxm2	49.48057	-125.09522	GIS_ID_Link42668	Island Timberlands
Ash Lower	CWHxm2	49.4817	-125.09614	GIS_ID_Link42669	Island Timberlands
Ash Lower	CWHxm2	49.48089	-125.0956	GIS_ID_Link42670	Island Timberlands
Elsie Lake	CWHxm2	49.47323	-125.14168	GIS_ID_Link42671	Island Timberlands
Elsie Lake	CWHxm2	49.47332	-125.14075	GIS_ID_Link42672	Island Timberlands
Elsie Lake	CWHxm2	49.47308	-125.14216	GIS_ID_Link42673	Island Timberlands
Elsie Lake	CWHxm2	49.47269	-125.1408	GIS_ID_Link42674	Island Timberlands
Elsie Lake	CWHxm2	49.4727	-125.14139	GIS_ID_Link42675	Island Timberlands
Elsie Lake	CWHxm2	49.47328	-125.1411	GIS_ID_Link42676	Island Timberlands
Elsie Lake	CWHxm2	49.47212	-125.14159	GIS_ID_Link42677	Island Timberlands
Elsie Lake	CWHxm2	49.47237	-125.14497	GIS_ID_Link42678	Island Timberlands
Elsie Lake	CWHxm2	49.47252	-125.14331	GIS_ID_Link42679	Island Timberlands
Elsie Lake	CWHxm2	49.47261	-125.14292	GIS_ID_Link42680	Island Timberlands
Elsie Lake	CWHxm2	49.47224	-125.14196	GIS_ID_Link42681	Island Timberlands
Elsie Lake	CWHxm2	49.47212	-125.14151	GIS_ID_Link42682	Island Timberlands
Elsie Lake	CWHxm2	49.47238	-125.14485	GIS_ID_Link42683	Island Timberlands
Elsie Lake	CWHxm2	49.47237	-125.14258	GIS_ID_Link42684	Island Timberlands

Location (Basin)	Biogeo Zone (BGC_LABEL)	Latitude	Longitude	GIS_ID	Ownership
Moran	CWHxm2	49.34253	-124.93626	GIS_ID_Link42685	Island Timberlands
Moran	CWHxm2	49.34377	-124.93797	GIS_ID_Link42686	Island Timberlands
Moran	CWHxm2	49.34179	-124.93437	GIS_ID_Link42687	Island Timberlands
Moran	CWHxm2	49.34256	-124.93579	GIS_ID_Link42688	Island Timberlands
Moran	CWHxm2	49.34254	-124.93593	GIS_ID_Link42689	Island Timberlands
Museum	CWHmm2	49.10001	-124.68144	GIS_ID_Link42690	Island Timberlands
Museum	CWHmm2	49.09987	-124.68274	GIS_ID_Link42691	Island Timberlands
Museum	CWHmm2	49.10025	-124.68131	GIS_ID_Link42692	Island Timberlands
China Alberni CW	CWHmm2	49.14628	-124.68269	GIS_ID_Link42693	Island Timberlands
China Alberni CW	CWHmm2	49.14622	-124.68293	GIS_ID_Link42694	Island Timberlands
China Alberni CW	CWHmm2	49.14641	-124.6833	GIS_ID_Link42695	Island Timberlands
Museum	CWHmm2	49.09748	-124.73043	GIS_ID_Link42696	Island Timberlands
Museum	CWHmm2	49.10361	-124.73803	GIS_ID_Link42697	Island Timberlands
Museum	CWHmm2	49.10249	-124.73624	GIS_ID_Link42698	Island Timberlands
Museum	CWHmm2	49.09469	-124.72801	GIS_ID_Link42699	Island Timberlands
Museum	CWHmm2	49.10244	-124.73586	GIS_ID_Link42700	Island Timberlands
Museum	CWHmm2	49.1022	-124.73547	GIS_ID_Link42701	Island Timberlands
Cameron River Lower CW	CWHmm2	49.26801	-124.63577	GIS_ID_Link42702	Island Timberlands
Cameron River Lower CW	CWHmm2	49.26753	-124.63506	GIS_ID_Link42703	Island Timberlands
Little Qualicum CW	MHmm1	49.26885	-124.62674	GIS_ID_Link42704	Island Timberlands
Cameron River Lower CW	CWHmm2	49.23712	-124.62283	GIS_ID_Link42705	Island Timberlands
Cameron River Lower CW	MHmm1	49.23851	-124.60663	GIS_ID_Link42706	Island Timberlands
Cameron River Lower CW	CWHxm2	49.22826	-124.6537	GIS_ID_Link42707	Island Timberlands
Cameron Middle CW	CWHxm2	49.21696	-124.63217	GIS_ID_Link42708	Island Timberlands
Rogers	CWHxm2	49.25342	-124.70356	GIS_ID_Link42709	Island Timberlands
Cameron River Lower CW	CWHxm2	49.26645	-124.68267	GIS_ID_Link42710	Island Timberlands
Cameron River Lower CW	CWHxm2	49.2691	-124.68722	GIS_ID_Link42711	Island Timberlands
Beaufort West	MHmm1	49.49187	-125.02591	GIS_ID_Link42712	Island Timberlands
Beaufort West	MHmm1	49.49383	-125.0288	GIS_ID_Link42713	Island Timberlands
Beaufort West	MHmm1	49.49764	-125.03775	GIS_ID_Link42714	Island Timberlands
Beaufort West	MHmm1	49.4959	-125.03275	GIS_ID_Link42715	Island Timberlands
Beaufort West	CWHmm2	49.48149	-125.02516	GIS_ID_Link42716	Island Timberlands
Beaufort West	MHmm1	49.48248	-125.01717	GIS_ID_Link42717	Island Timberlands
Beaufort West	MHmm1	49.48622	-125.0178	GIS_ID_Link42718	Island Timberlands
Beaufort West	MHmm1	49.48079	-125.02023	GIS_ID_Link42719	Island Timberlands
Beaufort West	MHmm1	49.48	-125.01857	GIS_ID_Link42720	Island Timberlands
Beaufort West	MHmm1	49.48083	-125.01754	GIS_ID_Link42721	Island Timberlands
Beaufort West	MHmm1	49.49224	-125.03506	GIS_ID_Link42722	Island Timberlands
Beaufort West	MHmm1	49.49497	-125.03927	GIS_ID_Link42723	Island Timberlands
Nitinat Rift	CWHmm2	49.01869	-124.60521	GIS_ID_Link42724	Island Timberlands
Nitinat Rift	CWHmm2	49.01585	-124.60735	GIS_ID_Link42725	Island Timberlands
Nitinat Rift	CWHmm2	49.01911	-124.62352	GIS_ID_Link42726	Island Timberlands
Nitinat Rift	CWHmm2	49.02012	-124.6215	GIS_ID_Link42727	Island Timberlands
Nitinat Rift	CWHmm2	49.01866	-124.61817	GIS_ID_Link42728	Island Timberlands
Nitinat Rift	CWHmm2	49.01929	-124.6216	GIS_ID_Link42729	Island Timberlands
Nitinat Rift	CWHmm2	49.01411	-124.60791	GIS_ID_Link42730	Island Timberlands
Nitinat Rift	CWHmm2	49.01503	-124.61088	GIS_ID_Link42731	Island Timberlands
Nitinat Rift	CWHmm2	49.01614	-124.61388	GIS_ID_Link42732	Island Timberlands
Nitinat Rift	CWHmm2	49.0149	-124.60788	GIS_ID_Link42733	Island Timberlands
Nitinat Rift	CWHmm2	49.01509	-124.60781	GIS_ID_Link42734	Island Timberlands
Nitinat Rift	CWHmm2	49.01844	-124.60627	GIS_ID_Link42735	Island Timberlands

Location (Basin)	Biogeo Zone (BGC_LABEL)	Latitude	Longitude	GIS_ID	Ownership
Ash Lower	CWHxm2	49.39551	-125.04335	GIS_ID_Link42736	Island Timberlands
Ash Lower	CWHxm2	49.39514	-125.04207	GIS_ID_Link42737	Island Timberlands
Ash Lower	CWHxm2	49.39511	-125.04253	GIS_ID_Link42738	Island Timberlands
Ash Lower	MHmm1	49.49284	-125.06373	GIS_ID_Link42739	Island Timberlands
Ash Lower	MHmm1	49.4941	-125.061	GIS_ID_Link42740	Island Timberlands
Ash Lower	MHmm1	49.4972	-125.06273	GIS_ID_Link42741	Island Timberlands
Ash Lower	MHmm1	49.49781	-125.06445	GIS_ID_Link42742	Island Timberlands
Elsie Lake	CWHmm1	49.45377	-125.17439	GIS_ID_Link42743	Island Timberlands
Elsie Lake	CWHmm1	49.45757	-125.17451	GIS_ID_Link42744	Island Timberlands
Elsie Lake	CWHmm1	49.45734	-125.17409	GIS_ID_Link42745	Island Timberlands
Cous	CWHxm2	49.22534	-124.83554	GIS_ID_Link42746	Island Timberlands
Cous	CWHxm2	49.22223	-124.83413	GIS_ID_Link42747	Island Timberlands
Cous	CWHxm2	49.22439	-124.83557	GIS_ID_Link42748	Island Timberlands
Cous	CWHxm2	49.22314	-124.83488	GIS_ID_Link42749	Island Timberlands
Cous	CWHxm2	49.22506	-124.83568	GIS_ID_Link42750	Island Timberlands
Cous	CWHxm2	49.22244	-124.83434	GIS_ID_Link42751	Island Timberlands
Cous	CWHxm2	49.22457	-124.83537	GIS_ID_Link42752	Island Timberlands
Cous	CWHxm2	49.22291	-124.83439	GIS_ID_Link42753	Island Timberlands
Elsie Lake	CWHmm2	49.46772	-125.1991	GIS_ID_Link42754	Island Timberlands
Cous	CWHxm1	49.24486	-124.83978	GIS_ID_Link42755	Island Timberlands
Cous	CWHxm1	49.24435	-124.83989	GIS_ID_Link42756	Island Timberlands
Cous	CWHxm1	49.2404	-124.83937	GIS_ID_Link42757	Island Timberlands
Cous	CWHxm1	49.24305	-124.84036	GIS_ID_Link42758	Island Timberlands
Cous	CWHxm1	49.2415	-124.84009	GIS_ID_Link42759	Island Timberlands
Cous	CWHxm1	49.24462	-124.83983	GIS_ID_Link42760	Island Timberlands
Cous	CWHxm1	49.24078	-124.83947	GIS_ID_Link42761	Island Timberlands
Cous	CWHxm1	49.24409	-124.83997	GIS_ID_Link42762	Island Timberlands
Cous	CWHxm1	49.24216	-124.84046	GIS_ID_Link42763	Island Timberlands
Cous	CWHxm1	49.23653	-124.84003	GIS_ID_Link42764	Island Timberlands
Cous	CWHxm2	49.23431	-124.84183	GIS_ID_Link42765	Island Timberlands
Cous	CWHxm2	49.23296	-124.84155	GIS_ID_Link42766	Island Timberlands
Cous	CWHxm2	49.23114	-124.84096	GIS_ID_Link42767	Island Timberlands
Cous	CWHxm2	49.23262	-124.83969	GIS_ID_Link42768	Island Timberlands
Cous	CWHxm2	49.2309	-124.83869	GIS_ID_Link42769	Island Timberlands
Cous	CWHxm2	49.23374	-124.84182	GIS_ID_Link42770	Island Timberlands
Cous	CWHxm2	49.23234	-124.84151	GIS_ID_Link42771	Island Timberlands
Cous	CWHxm2	49.22492	-124.83584	GIS_ID_Link42772	Island Timberlands
Cous	CWHxm2	49.22217	-124.8344	GIS_ID_Link42773	Island Timberlands
Cous	CWHxm2	49.22728	-124.83816	GIS_ID_Link42774	Island Timberlands
Cous	CWHxm2	49.22422	-124.83583	GIS_ID_Link42775	Island Timberlands
Cous	CWHxm2	49.22309	-124.83518	GIS_ID_Link42776	Island Timberlands
Cous	CWHxm2	49.22613	-124.83697	GIS_ID_Link42777	Island Timberlands
Cous	CWHxm2	49.2248	-124.83595	GIS_ID_Link42778	Island Timberlands
Cous	CWHxm2	49.22435	-124.83615	GIS_ID_Link42779	Island Timberlands
Cous	CWHxm2	49.223	-124.83537	GIS_ID_Link42780	Island Timberlands
Cous	CWHxm2	49.22456	-124.83609	GIS_ID_Link42781	Island Timberlands
Cous	CWHxm2	49.22238	-124.83457	GIS_ID_Link42782	Island Timberlands
Cous	CWHxm2	49.22699	-124.83812	GIS_ID_Link42783	Island Timberlands
Cous	CWHxm2	49.22646	-124.83707	GIS_ID_Link42784	Island Timberlands
Cameron River Lower CW	CWHxm2	49.2461	-124.66168	GIS_ID_Link42785	Island Timberlands
Cameron River Lower CW	CWHxm2	49.24573	-124.66018	GIS_ID_Link42786	Island Timberlands

Location (Basin)	Biogeo Zone (BGC_LABEL)	Latitude	Longitude	GIS_ID	Ownership
Cameron River Lower CW	CWHxm2	49.24499	-124.66174	GIS_ID_Link42787	Island Timberlands
Cameron River Lower CW	CWHxm2	49.24568	-124.66036	GIS_ID_Link42788	Island Timberlands
Cameron River Lower CW	CWHxm2	49.24257	-124.66163	GIS_ID_Link42789	Island Timberlands
Cameron River Lower CW	CWHxm2	49.24591	-124.664	GIS_ID_Link42790	Island Timberlands
Moran	CWHxm2	49.34075	-125.03362	GIS_ID_Link42791	Island Timberlands
Moran	CWHxm2	49.33776	-125.03532	GIS_ID_Link42792	Island Timberlands
Moran	CWHxm2	49.33913	-125.03283	GIS_ID_Link42793	Island Timberlands
Moran	CWHxm2	49.33733	-125.03016	GIS_ID_Link42794	Island Timberlands
Moran	CWHxm2	49.33777	-125.03514	GIS_ID_Link42795	Island Timberlands
Nitinat Rift	CWHmm2	49.08141	-124.63627	GIS_ID_Link42796	Island Timberlands
Rogers	CWHxm2	49.22728	-124.7067	GIS_ID_Link42797	Island Timberlands
Nitinat Rift	MHmm1	49.05921	-124.63635	GIS_ID_Link42798	Island Timberlands
Nitinat Rift	MHmm1	49.05848	-124.6411	GIS_ID_Link42799	Island Timberlands
Nitinat Rift	MHmm1	49.0576	-124.63805	GIS_ID_Link42800	Island Timberlands
Nitinat Rift	MHmm1	49.05697	-124.63524	GIS_ID_Link42801	Island Timberlands
Nitinat Rift	CWHmm2	49.05646	-124.63455	GIS_ID_Link42802	Island Timberlands
China Alberni CW	MHmm1	49.12822	-124.62871	GIS_ID_Link42803	Island Timberlands
China Alberni CW	MHmm1	49.13542	-124.64451	GIS_ID_Link42804	Island Timberlands
China Alberni CW	MHmm1	49.1351	-124.64436	GIS_ID_Link42805	Island Timberlands
China Alberni CW	MHmm1	49.13596	-124.64463	GIS_ID_Link42806	Island Timberlands
China Alberni CW	MHmm1	49.1357	-124.64416	GIS_ID_Link42807	Island Timberlands
China Alberni CW	MHmm1	49.1337	-124.64527	GIS_ID_Link42808	Island Timberlands
China Alberni CW	MHmm1	49.13366	-124.64454	GIS_ID_Link42809	Island Timberlands
China Alberni CW	MHmm1	49.13544	-124.64434	GIS_ID_Link42810	Island Timberlands
China Alberni CW	MHmm1	49.13616	-124.64451	GIS_ID_Link42811	Island Timberlands
China Alberni CW	MHmm1	49.134	-124.64441	GIS_ID_Link42812	Island Timberlands
China Alberni CW	MHmm1	49.13448	-124.64437	GIS_ID_Link42813	Island Timberlands
China Alberni CW	MHmm1	49.13487	-124.64428	GIS_ID_Link42814	Island Timberlands
China Alberni CW	MHmm1	49.1351	-124.6443	GIS_ID_Link42815	Island Timberlands
China Alberni CW	MHmm1	49.13575	-124.64441	GIS_ID_Link42816	Island Timberlands
China Alberni CW	CWHmm2	49.1357	-124.60232	GIS_ID_Link42817	Island Timberlands
China Alberni CW	CWHmm2	49.1357	-124.60085	GIS_ID_Link42818	Island Timberlands
China Alberni CW	CWHmm2	49.13454	-124.60195	GIS_ID_Link42819	Island Timberlands
China Alberni CW	CWHmm2	49.13537	-124.60021	GIS_ID_Link42820	Island Timberlands
China Alberni CW	CWHmm2	49.1326	-124.601	GIS_ID_Link42821	Island Timberlands
China Alberni CW	CWHmm2	49.13266	-124.60192	GIS_ID_Link42822	Island Timberlands
China Alberni CW	CWHmm2	49.13584	-124.60163	GIS_ID_Link42823	Island Timberlands
China Alberni CW	CWHmm2	49.13463	-124.60223	GIS_ID_Link42824	Island Timberlands
China Alberni CW	CWHmm2	49.13448	-124.60347	GIS_ID_Link42825	Island Timberlands
China Alberni CW	MHmm1	49.13144	-124.60369	GIS_ID_Link42826	Island Timberlands
Ash Lower	CWHxm2	49.42294	-125.05737	GIS_ID_Link42827	Island Timberlands
Cous	CWHxm2	49.19648	-124.82996	GIS_ID_Link42828	Island Timberlands
Cous	CWHxm2	49.19713	-124.82961	GIS_ID_Link42829	Island Timberlands
Cous	CWHxm2	49.19805	-124.82951	GIS_ID_Link42830	Island Timberlands
Cous	CWHxm2	49.19656	-124.8274	GIS_ID_Link42831	Island Timberlands
Cous	CWHxm2	49.19762	-124.83022	GIS_ID_Link42832	Island Timberlands
Cous	CWHxm2	49.19603	-124.82866	GIS_ID_Link42833	Island Timberlands
Cous	CWHxm2	49.19737	-124.82945	GIS_ID_Link42834	Island Timberlands
Cous	CWHxm2	49.19844	-124.82947	GIS_ID_Link42835	Island Timberlands
Cous	CWHxm2	49.19649	-124.82986	GIS_ID_Link42836	Island Timberlands
Cous	CWHxm2	49.19686	-124.82969	GIS_ID_Link42837	Island Timberlands

Location (Basin)	Biogeo Zone (BGC_LABEL)	Latitude	Longitude	GIS_ID	Ownership
Cous	CWHxm2	49.19728	-124.82981	GIS_ID_Link42838	Island Timberlands
Cous	CWHxm2	49.19734	-124.83196	GIS_ID_Link42839	Island Timberlands
Cous	CWHxm2	49.19713	-124.83135	GIS_ID_Link42840	Island Timberlands
Cous	CWHxm2	49.20044	-124.82803	GIS_ID_Link42841	Island Timberlands
Cous	CWHxm2	49.19928	-124.82961	GIS_ID_Link42842	Island Timberlands
Cous	CWHxm2	49.20005	-124.82964	GIS_ID_Link42843	Island Timberlands
Cous	CWHxm2	49.20119	-124.82913	GIS_ID_Link42844	Island Timberlands
Cous	CWHxm2	49.20069	-124.82871	GIS_ID_Link42845	Island Timberlands
Cous	CWHxm2	49.20057	-124.82811	GIS_ID_Link42846	Island Timberlands
Cous	CWHxm2	49.20053	-124.82995	GIS_ID_Link42847	Island Timberlands
Cous	CWHxm2	49.19965	-124.82961	GIS_ID_Link42848	Island Timberlands
Cous	CWHxm2	49.19854	-124.82986	GIS_ID_Link42849	Island Timberlands
Little Qualicum CW	MHmm1	49.26767	-124.60351	GIS_ID_Link42850	Island Timberlands
Little Qualicum CW	MHmm1	49.26836	-124.60211	GIS_ID_Link42851	Island Timberlands
Little Qualicum CW	MHmm1	49.26797	-124.60337	GIS_ID_Link42852	Island Timberlands
Little Qualicum CW	MHmm1	49.26867	-124.60338	GIS_ID_Link42853	Island Timberlands
Little Qualicum CW	MHmm1	49.26766	-124.60352	GIS_ID_Link42854	Island Timberlands
Little Qualicum CW	MHmm1	49.26845	-124.60214	GIS_ID_Link42855	Island Timberlands
Little Qualicum CW	MHmm1	49.26779	-124.60347	GIS_ID_Link42856	Island Timberlands
Little Qualicum CW	MHmm1	49.26813	-124.60338	GIS_ID_Link42857	Island Timberlands
Little Qualicum CW	MHmm1	49.26721	-124.60534	GIS_ID_Link42858	Island Timberlands
Ash Lower	CWHxm2	49.38378	-124.98885	GIS_ID_Link42859	Island Timberlands
Ash Lower	CWHxm2	49.38346	-124.98766	GIS_ID_Link42860	Island Timberlands
Ash Lower	CWHxm2	49.38396	-124.98649	GIS_ID_Link42861	Island Timberlands
Ash Lower	CWHxm2	49.38337	-124.98619	GIS_ID_Link42862	Island Timberlands
Ash Lower	CWHxm2	49.38286	-124.98613	GIS_ID_Link42863	Island Timberlands
Ash Lower	CWHxm2	49.3846	-124.98843	GIS_ID_Link42864	Island Timberlands
Ash Lower	CWHxm2	49.38378	-124.98653	GIS_ID_Link42865	Island Timberlands
Ash Lower	CWHxm2	49.38386	-124.98759	GIS_ID_Link42866	Island Timberlands
Ash Lower	CWHxm2	49.38445	-124.9887	GIS_ID_Link42867	Island Timberlands
Ash Lower	CWHxm2	49.38355	-124.98673	GIS_ID_Link42868	Island Timberlands
Cameron Middle CW	CWHmm2	49.20895	-124.64453	GIS_ID_Link42869	Island Timberlands
Cameron Middle CW	CWHmm2	49.20904	-124.64362	GIS_ID_Link42870	Island Timberlands
Cameron Middle CW	CWHmm2	49.20956	-124.64404	GIS_ID_Link42871	Island Timberlands
Cameron Middle CW	CWHmm2	49.209	-124.64433	GIS_ID_Link42872	Island Timberlands
Cameron Middle CW	CWHmm2	49.21139	-124.64536	GIS_ID_Link42873	Island Timberlands
Cameron Middle CW	CWHmm2	49.20935	-124.64416	GIS_ID_Link42874	Island Timberlands
Cameron Middle CW	CWHmm2	49.20939	-124.64695	GIS_ID_Link42875	Island Timberlands
Cameron Middle CW	CWHmm2	49.21077	-124.64413	GIS_ID_Link42876	Island Timberlands
Cameron Middle CW	CWHmm2	49.21041	-124.64403	GIS_ID_Link42877	Island Timberlands
Cameron Middle CW	CWHmm2	49.21095	-124.64441	GIS_ID_Link42878	Island Timberlands
Cameron Middle CW	CWHmm2	49.20936	-124.64425	GIS_ID_Link42879	Island Timberlands
Cameron Middle CW	CWHxm2	49.21337	-124.65194	GIS_ID_Link42880	Island Timberlands
China Alberni CW	MHmm1	49.18427	-124.65329	GIS_ID_Link42881	Island Timberlands
China Alberni CW	MHmm1	49.18485	-124.65349	GIS_ID_Link42882	Island Timberlands
China Alberni CW	MHmm1	49.18428	-124.6529	GIS_ID_Link42883	Island Timberlands
Cameron Middle CW	MHmm1	49.1871	-124.65403	GIS_ID_Link42884	Island Timberlands
China Alberni CW	CWHxm2	49.2014	-124.7307	GIS_ID_Link42885	Island Timberlands
China Alberni CW	CWHxm2	49.20215	-124.7309	GIS_ID_Link42886	Island Timberlands
China Alberni CW	CWHxm2	49.20156	-124.73302	GIS_ID_Link42887	Island Timberlands
China Alberni CW	CWHxm2	49.20296	-124.73042	GIS_ID_Link42888	Island Timberlands

Location (Basin)	Biogeo Zone (BGC_LABEL)	Latitude	Longitude	GIS_ID	Ownership
China Alberni CW	CWHxm2	49.20267	-124.73057	GIS_ID_Link42889	Island Timberlands
China Alberni CW	CWHxm2	49.20095	-124.73399	GIS_ID_Link42890	Island Timberlands
China Alberni CW	CWHxm2	49.20064	-124.7324	GIS_ID_Link42891	Island Timberlands
China Alberni CW	CWHxm2	49.20066	-124.73227	GIS_ID_Link42892	Island Timberlands
China Alberni CW	CWHxm2	49.20059	-124.73267	GIS_ID_Link42893	Island Timberlands
China Alberni CW	CWHxm2	49.20059	-124.73328	GIS_ID_Link42894	Island Timberlands
China Alberni CW	CWHxm2	49.20285	-124.73081	GIS_ID_Link42895	Island Timberlands
China Alberni CW	CWHxm2	49.20212	-124.73321	GIS_ID_Link42896	Island Timberlands
Rogers	MHmm1	49.19393	-124.66717	GIS_ID_Link42897	Island Timberlands
China Lower	CWHxm2	49.13627	-124.75985	GIS_ID_Link42898	Island Timberlands
China Lower	CWHxm2	49.13642	-124.75878	GIS_ID_Link42899	Island Timberlands
China Lower	CWHxm2	49.13592	-124.75996	GIS_ID_Link42900	Island Timberlands
China Lower	CWHxm2	49.1341	-124.75757	GIS_ID_Link42901	Island Timberlands
China Lower	CWHxm2	49.13502	-124.75825	GIS_ID_Link42902	Island Timberlands
Museum	CWHmm2	49.09107	-124.66478	GIS_ID_Link42903	Island Timberlands
Museum	CWHmm2	49.09049	-124.66389	GIS_ID_Link42904	Island Timberlands
Museum	CWHmm2	49.09095	-124.66081	GIS_ID_Link42905	Island Timberlands
Museum	CWHmm2	49.08802	-124.65954	GIS_ID_Link42906	Island Timberlands
Museum	CWHmm2	49.08653	-124.6573	GIS_ID_Link42907	Island Timberlands
Museum	CWHmm2	49.08881	-124.66224	GIS_ID_Link42908	Island Timberlands
Museum	CWHmm2	49.08794	-124.66178	GIS_ID_Link42909	Island Timberlands
Museum	CWHmm2	49.08815	-124.65846	GIS_ID_Link42910	Island Timberlands
Museum	CWHxm2	49.11375	-124.75257	GIS_ID_Link42911	Island Timberlands
Nitinat Rift	CWHmm2	49.09959	-124.61896	GIS_ID_Link42912	Island Timberlands
Nitinat Rift	CWHmm2	49.10119	-124.62089	GIS_ID_Link42913	Island Timberlands
Nitinat Rift	MHmm1	49.10324	-124.62201	GIS_ID_Link42914	Island Timberlands
Nitinat Rift	MHmm1	49.10391	-124.62673	GIS_ID_Link42915	Island Timberlands
Museum	CWHmm2	49.10826	-124.62972	GIS_ID_Link42916	Island Timberlands
Kootowis Creek	CWHvh1	49.14008	-125.68469	GIS_ID_Link42917	Island Timberlands
Kootowis Creek	CWHvh1	49.13968	-125.68587	GIS_ID_Link42918	Island Timberlands
Kootowis Creek	CWHvh1	49.13777	-125.67486	GIS_ID_Link42919	Island Timberlands
Kootowis Creek	CWHvh1	49.1375	-125.67474	GIS_ID_Link42920	Island Timberlands
Kootowis Creek	CWHvh1	49.13744	-125.67446	GIS_ID_Link42921	Island Timberlands
Kootowis Creek	CWHvh1	49.13742	-125.67461	GIS_ID_Link42922	Island Timberlands
Kootowis Creek	CWHvh1	49.1383	-125.6748	GIS_ID_Link42923	Island Timberlands
Kootowis Creek	CWHvh1	49.13912	-125.68731	GIS_ID_Link42924	Island Timberlands
Kootowis Creek	CWHvh1	49.13785	-125.68834	GIS_ID_Link42925	Island Timberlands
Kootowis Creek	CWHvh1	49.1386	-125.68782	GIS_ID_Link42926	Island Timberlands
China Alberni CW	CWHmm2	49.13267	-124.62596	GIS_ID_Link42927	Island Timberlands
China Alberni CW	CWHmm2	49.13251	-124.62682	GIS_ID_Link42928	Island Timberlands
China Alberni CW	CWHmm2	49.1335	-124.62473	GIS_ID_Link42929	Island Timberlands
Cameron River Upper CW	MHmm1	49.15653	-124.50898	GIS_ID_Link42930	Island Timberlands
Cameron River Upper CW	CWHmm2	49.15604	-124.50923	GIS_ID_Link42931	Island Timberlands
Cameron River Upper CW	CWHmm2	49.15389	-124.50528	GIS_ID_Link42932	Island Timberlands
Cameron River Upper CW	CWHmm2	49.15136	-124.50061	GIS_ID_Link42933	Island Timberlands
Ash Lower	CWHxm2	49.42555	-125.05945	GIS_ID_Link42934	Island Timberlands
Ash Lower	CWHxm2	49.42523	-125.0581	GIS_ID_Link42935	Island Timberlands
Ash Lower	CWHxm2	49.42402	-125.05769	GIS_ID_Link42936	Island Timberlands
Ash Lower	CWHxm2	49.42555	-125.06069	GIS_ID_Link42937	Island Timberlands
Ash Lower	CWHxm2	49.42535	-125.05959	GIS_ID_Link42938	Island Timberlands
Ash Lower	CWHxm2	49.42407	-125.05811	GIS_ID_Link42939	Island Timberlands

Location (Basin)	Biogeo Zone (BGC_LABEL)	Latitude	Longitude	GIS_ID	Ownership
Ash Lower	CWHxm2	49.42543	-125.05952	GIS_ID_Link42940	Island Timberlands
Ash Lower	CWHxm2	49.42414	-125.05798	GIS_ID_Link42941	Island Timberlands
Ash Lower	CWHxm2	49.43157	-125.06288	GIS_ID_Link42942	Island Timberlands
Ash Lower	CWHxm2	49.43032	-125.06282	GIS_ID_Link42943	Island Timberlands
Ash Lower	CWHxm2	49.42827	-125.06227	GIS_ID_Link42944	Island Timberlands
Ash Lower	CWHxm2	49.42932	-125.06307	GIS_ID_Link42945	Island Timberlands
Ash Lower	CWHxm2	49.43035	-125.06366	GIS_ID_Link42946	Island Timberlands
Ash Lower	CWHxm2	49.42689	-125.06214	GIS_ID_Link42947	Island Timberlands
Ash Lower	CWHxm2	49.4293	-125.06279	GIS_ID_Link42948	Island Timberlands
Ash Lower	CWHxm2	49.43107	-125.06295	GIS_ID_Link42949	Island Timberlands
Elsie Lake	CWHmm2	49.50212	-125.08684	GIS_ID_Link42950	Island Timberlands
Elsie Lake	CWHmm2	49.50205	-125.08848	GIS_ID_Link42951	Island Timberlands
Elsie Lake	CWHmm2	49.50221	-125.09173	GIS_ID_Link42952	Island Timberlands
Elsie Lake	CWHmm2	49.50261	-125.08989	GIS_ID_Link42953	Island Timberlands
Elsie Lake	CWHmm2	49.50223	-125.08909	GIS_ID_Link42954	Island Timberlands
Little Qualicum CW	CWHxm2	49.29553	-124.68243	GIS_ID_Link42955	Island Timberlands
Little Qualicum CW	CWHxm2	49.29618	-124.68268	GIS_ID_Link42956	Island Timberlands
Little Qualicum CW	CWHxm2	49.29096	-124.67645	GIS_ID_Link42957	Island Timberlands
Little Qualicum CW	CWHxm2	49.297	-124.67723	GIS_ID_Link42958	Island Timberlands
Little Qualicum CW	CWHxm2	49.29783	-124.67557	GIS_ID_Link42959	Island Timberlands
Little Qualicum CW	CWHxm2	49.29847	-124.6812	GIS_ID_Link42960	Island Timberlands
Little Qualicum CW	CWHxm2	49.29724	-124.68013	GIS_ID_Link42961	Island Timberlands
Little Qualicum CW	CWHxm2	49.29319	-124.6773	GIS_ID_Link42962	Island Timberlands
Little Qualicum CW	CWHxm2	49.29557	-124.67917	GIS_ID_Link42963	Island Timberlands
Little Qualicum CW	CWHxm2	49.29622	-124.67497	GIS_ID_Link42964	Island Timberlands
Ash Lower	CWHxm2	49.40455	-125.10487	GIS_ID_Link42965	Island Timberlands
Ash Lower	CWHxm2	49.40551	-125.10358	GIS_ID_Link42966	Island Timberlands
Ash Lower	CWHxm2	49.40203	-125.10826	GIS_ID_Link42967	Island Timberlands
Ash Lower	CWHxm2	49.40287	-125.1094	GIS_ID_Link42968	Island Timberlands
Ash Lower	CWHxm2	49.40465	-125.10741	GIS_ID_Link42969	Island Timberlands
Sproat Lower	CWHxm1	49.29977	-124.97081	GIS_ID_Link42970	Island Timberlands
Sproat Lower	CWHxm1	49.29955	-124.97136	GIS_ID_Link42971	Island Timberlands
Sproat Lower	CWHxm1	49.29872	-124.96884	GIS_ID_Link42972	Island Timberlands
Sproat Lower	CWHxm1	49.29953	-124.97099	GIS_ID_Link42973	Island Timberlands
Sproat Lower	CWHxm1	49.29844	-124.96863	GIS_ID_Link42974	Island Timberlands
Sproat Lower	CWHxm1	49.29705	-124.9684	GIS_ID_Link42975	Island Timberlands
Big Qualicum Lower	CWHxm2	49.30812	-124.68832	GIS_ID_Link42976	Island Timberlands
Big Qualicum Lower	CWHxm2	49.3028	-124.68627	GIS_ID_Link42977	Island Timberlands
Big Qualicum Lower	CWHxm2	49.30358	-124.68456	GIS_ID_Link42978	Island Timberlands
Museum	CWHxm2	49.0938	-124.67495	GIS_ID_Link42979	Island Timberlands
Big Qualicum Lower	CWHxm2	49.31415	-124.69342	GIS_ID_Link42980	Island Timberlands
Moran	CWHxm1	49.33976	-125.00758	GIS_ID_Link42981	Island Timberlands
Moran	CWHxm1	49.33987	-125.00772	GIS_ID_Link42982	Island Timberlands
Moran	CWHxm1	49.33974	-125.00644	GIS_ID_Link42983	Island Timberlands
Moran	CWHxm1	49.33962	-125.00813	GIS_ID_Link42984	Island Timberlands
Moran	CWHxm1	49.3393	-125.0078	GIS_ID_Link42985	Island Timberlands
Moran	CWHxm2	49.34965	-125.02329	GIS_ID_Link42986	Island Timberlands
Moran	CWHxm2	49.34807	-125.02057	GIS_ID_Link42987	Island Timberlands
Moran	CWHxm2	49.34772	-125.01954	GIS_ID_Link42988	Island Timberlands
Moran	CWHxm2	49.34683	-125.02574	GIS_ID_Link42989	Island Timberlands
Moran	CWHxm2	49.34736	-125.02843	GIS_ID_Link42990	Island Timberlands

Location (Basin)	Biogeo Zone (BGC_LABEL)	Latitude	Longitude	GIS_ID	Ownership
Moran	CWHxm2	49.34673	-125.02629	GIS_ID_Link42991	Island Timberlands
Moran	CWHxm2	49.34786	-125.02998	GIS_ID_Link42992	Island Timberlands
Moran	CWHxm2	49.34815	-125.02979	GIS_ID_Link42993	Island Timberlands
Moran	CWHxm2	49.34824	-125.02949	GIS_ID_Link42994	Island Timberlands
Moran	CWHxm2	49.34809	-125.02947	GIS_ID_Link42995	Island Timberlands
Moran	CWHxm2	49.34682	-125.0262	GIS_ID_Link42996	Island Timberlands
Moran	CWHxm2	49.34811	-125.02954	GIS_ID_Link42997	Island Timberlands
Moran	CWHxm2	49.34819	-125.02959	GIS_ID_Link42998	Island Timberlands
Moran	CWHxm2	49.34804	-125.03017	GIS_ID_Link42999	Island Timberlands
Moran	CWHxm2	49.34822	-125.02995	GIS_ID_Link43000	Island Timberlands
Moran	CWHxm2	49.35237	-125.035	GIS_ID_Link43001	Island Timberlands
Moran	CWHxm2	49.35127	-125.03073	GIS_ID_Link43002	Island Timberlands
Moran	CWHxm2	49.35203	-125.03243	GIS_ID_Link43003	Island Timberlands
Moran	CWHxm2	49.35164	-125.03498	GIS_ID_Link43004	Island Timberlands
Moran	CWHxm2	49.34886	-125.02873	GIS_ID_Link43005	Island Timberlands
Moran	CWHxm2	49.34925	-125.02761	GIS_ID_Link43006	Island Timberlands
Moran	CWHxm2	49.34743	-125.01846	GIS_ID_Link43007	Island Timberlands
Moran	CWHxm2	49.34815	-125.01969	GIS_ID_Link43008	Island Timberlands
Rogers	CWHmm2	49.21094	-124.68264	GIS_ID_Link43009	Island Timberlands
Rogers	CWHmm2	49.21282	-124.68142	GIS_ID_Link43010	Island Timberlands
Rogers	CWHmm2	49.21135	-124.6825	GIS_ID_Link43011	Island Timberlands
Cameron Middle CW	CWHmm2	49.20733	-124.66931	GIS_ID_Link43012	Island Timberlands
Rogers	CWHmm2	49.20694	-124.67082	GIS_ID_Link43013	Island Timberlands
Rogers	CWHmm2	49.20782	-124.67107	GIS_ID_Link43014	Island Timberlands
Rogers	CWHxm2	49.24966	-124.70143	GIS_ID_Link43015	Island Timberlands
Rogers	CWHxm2	49.24968	-124.70243	GIS_ID_Link43016	Island Timberlands
Rogers	CWHxm2	49.25007	-124.7018	GIS_ID_Link43017	Island Timberlands
Rogers	CWHxm2	49.25033	-124.70359	GIS_ID_Link43018	Island Timberlands
Ash Lower	CWHxm2	49.39756	-125.06258	GIS_ID_Link43019	Island Timberlands
Ash Lower	CWHxm2	49.39773	-125.06308	GIS_ID_Link43020	Island Timberlands
Ash Lower	CWHxm2	49.39742	-125.0629	GIS_ID_Link43021	Island Timberlands
Ash Lower	CWHxm2	49.3975	-125.06284	GIS_ID_Link43022	Island Timberlands
Ash Lower	CWHxm2	49.3975	-125.06319	GIS_ID_Link43023	Island Timberlands
Moran	CWHxm1	49.33287	-124.96531	GIS_ID_Link43024	Island Timberlands
Moran	CWHxm1	49.33349	-124.96571	GIS_ID_Link43025	Island Timberlands
Moran	CWHxm1	49.33307	-124.96594	GIS_ID_Link43026	Island Timberlands
Moran	CWHxm1	49.33353	-124.96534	GIS_ID_Link43027	Island Timberlands
Moran	CWHxm1	49.33332	-124.96617	GIS_ID_Link43028	Island Timberlands
Moran	CWHxm1	49.33128	-124.96488	GIS_ID_Link43029	Island Timberlands
Moran	CWHxm1	49.33245	-124.96534	GIS_ID_Link43030	Island Timberlands
Moran	CWHxm1	49.33171	-124.96528	GIS_ID_Link43031	Island Timberlands
Moran	CWHxm1	49.32861	-124.95466	GIS_ID_Link43032	Island Timberlands
Moran	CWHxm1	49.32792	-124.95573	GIS_ID_Link43033	Island Timberlands
Moran	CWHxm1	49.33459	-124.96683	GIS_ID_Link43034	Island Timberlands
Moran	CWHxm1	49.33455	-124.96638	GIS_ID_Link43035	Island Timberlands
Moran	CWHxm1	49.32793	-124.95597	GIS_ID_Link43036	Island Timberlands
Moran	CWHxm1	49.33427	-124.96669	GIS_ID_Link43037	Island Timberlands
Moran	CWHxm1	49.33439	-124.96611	GIS_ID_Link43038	Island Timberlands
China Alberni CW	CWHxm2	49.16712	-124.64479	GIS_ID_Link43039	Island Timberlands
China Alberni CW	CWHxm2	49.16509	-124.64188	GIS_ID_Link43040	Island Timberlands
China Alberni CW	MHmm1	49.14554	-124.71255	GIS_ID_Link43041	Island Timberlands

Location (Basin)	Biogeo Zone (BGC_LABEL)	Latitude	Longitude	GIS_ID	Ownership
China Alberni CW	MHmm1	49.14478	-124.71318	GIS_ID_Link43042	Island Timberlands
China Alberni CW	MHmm1	49.1442	-124.71625	GIS_ID_Link43043	Island Timberlands
China Alberni CW	MHmm1	49.14482	-124.71238	GIS_ID_Link43044	Island Timberlands
Museum	CWHxm2	49.13122	-124.69912	GIS_ID_Link43045	Island Timberlands
Museum	CWHxm2	49.1314	-124.69849	GIS_ID_Link43046	Island Timberlands
Museum	CWHxm2	49.13169	-124.6992	GIS_ID_Link43047	Island Timberlands
Museum	CWHxm2	49.13111	-124.69767	GIS_ID_Link43048	Island Timberlands
Museum	CWHxm2	49.13287	-124.69045	GIS_ID_Link43049	Island Timberlands
Little Qualicum CW	MHmm1	49.27198	-124.61004	GIS_ID_Link43050	Island Timberlands
Little Qualicum CW	MHmm1	49.27061	-124.60732	GIS_ID_Link43051	Island Timberlands
Little Qualicum CW	MHmm1	49.27033	-124.60678	GIS_ID_Link43052	Island Timberlands
Little Qualicum CW	MHmm1	49.27116	-124.6063	GIS_ID_Link43053	Island Timberlands
Little Qualicum CW	MHmm1	49.27105	-124.60655	GIS_ID_Link43054	Island Timberlands
Rogers	CWHxm2	49.25428	-124.69758	GIS_ID_Link43055	Island Timberlands
Rogers	CWHxm2	49.2557	-124.70165	GIS_ID_Link43056	Island Timberlands
Rogers	CWHxm2	49.25458	-124.69884	GIS_ID_Link43057	Island Timberlands
Rogers	CWHxm2	49.25434	-124.69775	GIS_ID_Link43058	Island Timberlands
China Alberni CW	CWHmm2	49.14704	-124.59084	GIS_ID_Link43059	Island Timberlands
China Alberni CW	MHmm1	49.1499	-124.58599	GIS_ID_Link43060	Island Timberlands
China Alberni CW	MHmm1	49.15051	-124.58916	GIS_ID_Link43061	Island Timberlands
China Alberni CW	MHmm1	49.15148	-124.58754	GIS_ID_Link43062	Island Timberlands
Cameron Middle CW	MHmm1	49.18156	-124.60808	GIS_ID_Link43063	Island Timberlands
Rogers	CWHxm2	49.27068	-124.69446	GIS_ID_Link43064	Island Timberlands
Cameron River Upper CW	MHmm1	49.14487	-124.47772	GIS_ID_Link43065	Island Timberlands
Cameron River Upper CW	MHmm1	49.14417	-124.47727	GIS_ID_Link43066	Island Timberlands
Cous	CWHxm2	49.19599	-124.83923	GIS_ID_Link43067	Island Timberlands
Little Qualicum CW	MHmm1	49.264	-124.60619	GIS_ID_Link43068	Island Timberlands
Little Qualicum CW	MHmm1	49.26244	-124.60228	GIS_ID_Link43069	Island Timberlands
Museum	CWHmm2	49.071	-124.69727	GIS_ID_Link43070	Island Timberlands
Rogers	MHmm1	49.19284	-124.6747	GIS_ID_Link43071	Island Timberlands
Little Qualicum CW	MHmm1	49.27418	-124.62967	GIS_ID_Link43072	Island Timberlands
Cameron Middle CW	MHmm1	49.19272	-124.66563	GIS_ID_Link43073	Island Timberlands
Cameron Middle CW	MHmm1	49.19143	-124.66537	GIS_ID_Link43074	Island Timberlands
Cameron Middle CW	MHmm1	49.19309	-124.66616	GIS_ID_Link43075	Island Timberlands
Cameron Middle CW	MHmm1	49.19088	-124.66549	GIS_ID_Link43076	Island Timberlands
Cameron Middle CW	MHmm1	49.19122	-124.66535	GIS_ID_Link43077	Island Timberlands
Cameron Middle CW	MHmm1	49.19296	-124.66586	GIS_ID_Link43078	Island Timberlands
Rogers	MHmm1	49.19545	-124.66733	GIS_ID_Link43079	Island Timberlands
Rogers	MHmm1	49.19017	-124.6694	GIS_ID_Link43080	Island Timberlands
China Alberni CW	MHmm1	49.19226	-124.68212	GIS_ID_Link43081	Island Timberlands
China Alberni CW	MHmm1	49.19214	-124.6829	GIS_ID_Link43082	Island Timberlands
China Alberni CW	MHmm1	49.19196	-124.68041	GIS_ID_Link43083	Island Timberlands
China Alberni CW	MHmm1	49.19198	-124.68136	GIS_ID_Link43084	Island Timberlands
China Alberni CW	MHmm1	49.1919	-124.68113	GIS_ID_Link43085	Island Timberlands
China Alberni CW	MHmm1	49.19212	-124.68253	GIS_ID_Link43086	Island Timberlands
Rogers	MHmm1	49.19078	-124.67598	GIS_ID_Link43087	Island Timberlands
Rogers	MHmm1	49.19164	-124.67627	GIS_ID_Link43088	Island Timberlands
Rogers	MHmm1	49.19137	-124.67589	GIS_ID_Link43089	Island Timberlands
Rogers	MHmm1	49.19026	-124.6766	GIS_ID_Link43090	Island Timberlands
Rogers	MHmm1	49.19033	-124.67634	GIS_ID_Link43091	Island Timberlands
Rogers	MHmm1	49.19153	-124.67606	GIS_ID_Link43092	Island Timberlands

Location (Basin)	Biogeo Zone (BGC_LABEL)	Latitude	Longitude	GIS_ID	Ownership
Rogers	MHmm1	49.1924	-124.67211	GIS_ID_Link43093	Island Timberlands
Rogers	MHmm1	49.1903	-124.66795	GIS_ID_Link43094	Island Timberlands
Rogers	MHmm1	49.19076	-124.67148	GIS_ID_Link43095	Island Timberlands
Rogers	MHmm1	49.19301	-124.67632	GIS_ID_Link43096	Island Timberlands
Rogers	MHmm1	49.19202	-124.67569	GIS_ID_Link43097	Island Timberlands
Rogers	MHmm1	49.19187	-124.67636	GIS_ID_Link43098	Island Timberlands
Rogers	MHmm1	49.19193	-124.67583	GIS_ID_Link43099	Island Timberlands
Rogers	MHmm1	49.19144	-124.67567	GIS_ID_Link43100	Island Timberlands
Rogers	MHmm1	49.19262	-124.67674	GIS_ID_Link43101	Island Timberlands
Rogers	MHmm1	49.19221	-124.67595	GIS_ID_Link43102	Island Timberlands
Rogers	MHmm1	49.192	-124.67613	GIS_ID_Link43103	Island Timberlands
Beaufort West	MHmm1	49.46428	-125.00865	GIS_ID_Link43104	Island Timberlands
China Alberni CW	MHmm1	49.1523	-124.59316	GIS_ID_Link43105	Island Timberlands
China Alberni CW	MHmm1	49.15112	-124.58885	GIS_ID_Link43106	Island Timberlands
Beaufort West	MHmm1	49.44223	-124.96294	GIS_ID_Link43107	Island Timberlands
Beaufort West	MHmm1	49.44815	-124.97021	GIS_ID_Link43108	Island Timberlands
Ash Lower	CWHxm2	49.39157	-125.01762	GIS_ID_Link43109	Island Timberlands
Ash Lower	CWHxm2	49.39201	-125.01804	GIS_ID_Link43110	Island Timberlands
Ash Lower	CWHxm2	49.38992	-125.01964	GIS_ID_Link43111	Island Timberlands
Ash Lower	CWHxm2	49.39277	-125.0169	GIS_ID_Link43112	Island Timberlands
Ash Lower	CWHxm2	49.39295	-125.01596	GIS_ID_Link43113	Island Timberlands
Ash Lower	CWHxm2	49.38945	-125.01065	GIS_ID_Link43114	Island Timberlands
Ash Lower	CWHxm2	49.39261	-125.01738	GIS_ID_Link43115	Island Timberlands
Ash Lower	CWHxm2	49.39188	-125.01461	GIS_ID_Link43116	Island Timberlands
Ash Lower	CWHxm2	49.38977	-125.01272	GIS_ID_Link43117	Island Timberlands
Ash Lower	CWHxm2	49.39016	-125.01778	GIS_ID_Link43118	Island Timberlands
Ash Lower	CWHxm2	49.39106	-125.01724	GIS_ID_Link43119	Island Timberlands
Ash Lower	CWHxm2	49.39095	-125.01695	GIS_ID_Link43120	Island Timberlands
Ash Lower	CWHxm2	49.39058	-125.01701	GIS_ID_Link43121	Island Timberlands
Ash Lower	CWHxm2	49.39184	-125.01707	GIS_ID_Link43122	Island Timberlands
Ash Lower	CWHxm2	49.39278	-125.0162	GIS_ID_Link43123	Island Timberlands
Ash Lower	CWHxm2	49.38962	-125.01976	GIS_ID_Link43124	Island Timberlands
Ash Lower	CWHxm2	49.39053	-125.01406	GIS_ID_Link43125	Island Timberlands
Ash Lower	CWHxm2	49.39259	-125.01648	GIS_ID_Link43126	Island Timberlands
Ash Lower	CWHxm2	49.38919	-125.0108	GIS_ID_Link43127	Island Timberlands
Ash Lower	CWHxm2	49.39003	-125.01746	GIS_ID_Link43128	Island Timberlands
Ash Lower	CWHxm2	49.38987	-125.01819	GIS_ID_Link43129	Island Timberlands
Ash Lower	CWHxm2	49.38976	-125.01967	GIS_ID_Link43130	Island Timberlands
Ash Lower	CWHxm2	49.39136	-125.01721	GIS_ID_Link43131	Island Timberlands
Ash Lower	CWHxm2	49.39286	-125.01618	GIS_ID_Link43132	Island Timberlands
Ash Lower	CWHxm2	49.38967	-125.01969	GIS_ID_Link43133	Island Timberlands
Ash Lower	CWHxm2	49.39018	-125.01227	GIS_ID_Link43134	Island Timberlands
Ash Lower	CWHxm2	49.38937	-125.01064	GIS_ID_Link43135	Island Timberlands
Ash Lower	CWHxm2	49.39256	-125.01689	GIS_ID_Link43136	Island Timberlands
Ash Lower	CWHxm2	49.38923	-125.01235	GIS_ID_Link43137	Island Timberlands
Ash Lower	CWHxm2	49.38941	-125.01277	GIS_ID_Link43138	Island Timberlands
Ash Lower	CWHxm2	49.38961	-125.01313	GIS_ID_Link43139	Island Timberlands
Ash Lower	CWHxm2	49.39016	-125.01366	GIS_ID_Link43140	Island Timberlands
Ash Lower	CWHxm2	49.39199	-125.015	GIS_ID_Link43141	Island Timberlands
Ash Lower	CWHxm2	49.39003	-125.01763	GIS_ID_Link43142	Island Timberlands
Ash Lower	CWHxm2	49.39116	-125.01424	GIS_ID_Link43143	Island Timberlands

Location (Basin)	Biogeo Zone (BGC_LABEL)	Latitude	Longitude	GIS_ID	Ownership
Ash Lower	CWHxm2	49.39208	-125.01474	GIS_ID_Link43144	Island Timberlands
Cous	CWHxm2	49.19193	-124.82511	GIS_ID_Link43145	Island Timberlands
Cous	CWHxm2	49.19181	-124.82459	GIS_ID_Link43146	Island Timberlands
Cous	CWHxm2	49.19628	-124.82539	GIS_ID_Link43147	Island Timberlands
Cous	CWHxm2	49.19377	-124.82539	GIS_ID_Link43148	Island Timberlands
Cous	CWHxm2	49.19468	-124.82674	GIS_ID_Link43149	Island Timberlands
Cous	CWHxm2	49.19497	-124.82528	GIS_ID_Link43150	Island Timberlands
Cous	CWHxm2	49.1933	-124.83234	GIS_ID_Link43151	Island Timberlands
Cous	CWHxm2	49.19951	-124.82722	GIS_ID_Link43152	Island Timberlands
Cous	CWHxm2	49.19877	-124.82764	GIS_ID_Link43153	Island Timberlands
Cous	CWHxm2	49.19925	-124.82755	GIS_ID_Link43154	Island Timberlands
Cous	CWHxm2	49.19942	-124.82687	GIS_ID_Link43155	Island Timberlands
Cous	CWHxm2	49.19238	-124.83378	GIS_ID_Link43156	Island Timberlands
Cous	CWHxm2	49.19594	-124.83206	GIS_ID_Link43157	Island Timberlands
Cous	CWHxm2	49.1959	-124.83309	GIS_ID_Link43158	Island Timberlands
Cous	CWHxm2	49.19665	-124.83275	GIS_ID_Link43159	Island Timberlands
Cous	CWHxm2	49.19489	-124.8341	GIS_ID_Link43160	Island Timberlands
Cous	CWHxm2	49.19144	-124.82662	GIS_ID_Link43161	Island Timberlands
Cous	CWHxm2	49.1949	-124.83069	GIS_ID_Link43162	Island Timberlands
Cous	CWHxm2	49.19486	-124.8302	GIS_ID_Link43163	Island Timberlands
Cous	CWHxm2	49.19525	-124.83313	GIS_ID_Link43164	Island Timberlands
Cous	CWHxm2	49.19379	-124.83156	GIS_ID_Link43165	Island Timberlands
Cous	CWHxm2	49.19057	-124.82961	GIS_ID_Link43166	Island Timberlands
Cous	CWHxm2	49.19046	-124.82743	GIS_ID_Link43167	Island Timberlands
Cous	CWHxm2	49.19142	-124.83072	GIS_ID_Link43168	Island Timberlands
Cous	CWHxm2	49.19176	-124.83168	GIS_ID_Link43169	Island Timberlands
Cous	CWHxm2	49.19147	-124.83126	GIS_ID_Link43170	Island Timberlands
Cous	CWHxm2	49.19164	-124.83122	GIS_ID_Link43171	Island Timberlands
Cous	CWHxm2	49.19175	-124.83134	GIS_ID_Link43172	Island Timberlands
Cous	CWHxm2	49.18945	-124.82761	GIS_ID_Link43173	Island Timberlands
Cous	CWHxm2	49.18922	-124.82718	GIS_ID_Link43174	Island Timberlands
Cous	CWHxm2	49.19319	-124.83028	GIS_ID_Link43175	Island Timberlands
Cous	CWHxm2	49.18988	-124.834	GIS_ID_Link43176	Island Timberlands
Cous	CWHxm2	49.18942	-124.83315	GIS_ID_Link43177	Island Timberlands
Kennedy River	CWHvh1	49.13433	-125.66223	GIS_ID_Link43178	Island Timberlands
Cameron Middle CW	CWHmm2	49.18475	-124.55349	GIS_ID_Link43179	Island Timberlands
Cameron Middle CW	CWHmm2	49.18711	-124.55307	GIS_ID_Link43180	Island Timberlands
Cameron Middle CW	CWHxm2	49.21305	-124.64323	GIS_ID_Link43181	Island Timberlands
Cameron Middle CW	CWHxm2	49.21381	-124.64358	GIS_ID_Link43182	Island Timberlands
Cameron Middle CW	CWHxm2	49.2134	-124.64253	GIS_ID_Link43183	Island Timberlands
Cameron Middle CW	CWHxm2	49.21436	-124.64297	GIS_ID_Link43184	Island Timberlands
Cameron Middle CW	CWHxm2	49.21208	-124.64341	GIS_ID_Link43185	Island Timberlands
Cameron Middle CW	CWHxm2	49.21319	-124.64355	GIS_ID_Link43186	Island Timberlands
Cameron Middle CW	MHmm1	49.16448	-124.59835	GIS_ID_Link43187	Island Timberlands
China Alberni CW	MHmm1	49.16435	-124.5991	GIS_ID_Link43188	Island Timberlands
China Alberni CW	MHmm1	49.16272	-124.59811	GIS_ID_Link43189	Island Timberlands
China Alberni CW	MHmm1	49.16318	-124.59801	GIS_ID_Link43190	Island Timberlands
China Lower	CWHxm2	49.15485	-124.77893	GIS_ID_Link43191	Island Timberlands
China Lower	CWHxm2	49.15547	-124.77108	GIS_ID_Link43192	Island Timberlands
Little Qualicum CW	MHmm1	49.26312	-124.57874	GIS_ID_Link43193	Island Timberlands
Little Qualicum CW	MHmm1	49.26287	-124.57825	GIS_ID_Link43194	Island Timberlands

Location (Basin)	Biogeo Zone (BGC_LABEL)	Latitude	Longitude	GIS_ID	Ownership
Little Qualicum CW	MHmm1	49.26344	-124.57782	GIS_ID_Link43195	Island Timberlands
Little Qualicum CW	MHmm1	49.26295	-124.57818	GIS_ID_Link43196	Island Timberlands
Little Qualicum CW	MHmm1	49.26317	-124.57851	GIS_ID_Link43197	Island Timberlands
Little Qualicum CW	MHmm1	49.26121	-124.57624	GIS_ID_Link43198	Island Timberlands
Little Qualicum CW	MHmm1	49.26134	-124.57605	GIS_ID_Link43199	Island Timberlands
Little Qualicum CW	MHmm1	49.26327	-124.57348	GIS_ID_Link43200	Island Timberlands
Little Qualicum CW	MHmm1	49.2625	-124.57475	GIS_ID_Link43201	Island Timberlands
Little Qualicum CW	MHmm1	49.26265	-124.57559	GIS_ID_Link43202	Island Timberlands
Little Qualicum CW	MHmm1	49.26417	-124.57464	GIS_ID_Link43203	Island Timberlands
Little Qualicum CW	MHmm1	49.26321	-124.57489	GIS_ID_Link43204	Island Timberlands
Little Qualicum CW	MHmm1	49.26348	-124.57456	GIS_ID_Link43205	Island Timberlands
Little Qualicum CW	MHmm1	49.26312	-124.5738	GIS_ID_Link43206	Island Timberlands
Little Qualicum CW	MHmm1	49.26198	-124.57569	GIS_ID_Link43207	Island Timberlands
Little Qualicum CW	MHmm1	49.26466	-124.57053	GIS_ID_Link43208	Island Timberlands
Little Qualicum CW	CWHmm2	49.26787	-124.57392	GIS_ID_Link43209	Island Timberlands
Little Qualicum CW	CWHmm2	49.26799	-124.57452	GIS_ID_Link43210	Island Timberlands
Little Qualicum CW	CWHmm2	49.26743	-124.5715	GIS_ID_Link43211	Island Timberlands
Little Qualicum CW	CWHmm2	49.26778	-124.57149	GIS_ID_Link43212	Island Timberlands
Little Qualicum CW	MHmm1	49.26756	-124.57364	GIS_ID_Link43213	Island Timberlands
Little Qualicum CW	MHmm1	49.26742	-124.57421	GIS_ID_Link43214	Island Timberlands
Little Qualicum CW	MHmm1	49.26741	-124.5727	GIS_ID_Link43215	Island Timberlands
Little Qualicum CW	CWHmm2	49.26747	-124.57137	GIS_ID_Link43216	Island Timberlands
Little Qualicum CW	CWHmm2	49.2678	-124.57221	GIS_ID_Link43217	Island Timberlands
Little Qualicum CW	MHmm1	49.26665	-124.57249	GIS_ID_Link43218	Island Timberlands
Little Qualicum CW	CWHmm2	49.2675	-124.57192	GIS_ID_Link43219	Island Timberlands
Little Qualicum CW	MHmm1	49.2631	-124.57891	GIS_ID_Link43220	Island Timberlands
Little Qualicum CW	MHmm1	49.26393	-124.57765	GIS_ID_Link43221	Island Timberlands
Little Qualicum CW	MHmm1	49.26325	-124.57862	GIS_ID_Link43222	Island Timberlands
Little Qualicum CW	MHmm1	49.26444	-124.57598	GIS_ID_Link43223	Island Timberlands
Little Qualicum CW	MHmm1	49.26652	-124.57049	GIS_ID_Link43224	Island Timberlands
Little Qualicum CW	MHmm1	49.26579	-124.57045	GIS_ID_Link43225	Island Timberlands
Little Qualicum CW	CWHmm2	49.27057	-124.57015	GIS_ID_Link43226	Island Timberlands
Little Qualicum CW	CWHmm2	49.27131	-124.57195	GIS_ID_Link43227	Island Timberlands
Little Qualicum CW	CWHmm2	49.27076	-124.57047	GIS_ID_Link43228	Island Timberlands
Little Qualicum CW	CWHmm2	49.26701	-124.58069	GIS_ID_Link43229	Island Timberlands
Little Qualicum CW	CWHmm2	49.26657	-124.58026	GIS_ID_Link43230	Island Timberlands
Little Qualicum CW	MHmm1	49.26636	-124.57781	GIS_ID_Link43231	Island Timberlands
Little Qualicum CW	MHmm1	49.26641	-124.57754	GIS_ID_Link43232	Island Timberlands
Little Qualicum CW	MHmm1	49.26606	-124.57713	GIS_ID_Link43233	Island Timberlands
Little Qualicum CW	MHmm1	49.26534	-124.58043	GIS_ID_Link43234	Island Timberlands
Little Qualicum CW	MHmm1	49.26479	-124.58005	GIS_ID_Link43235	Island Timberlands
Little Qualicum CW	MHmm1	49.26635	-124.57915	GIS_ID_Link43236	Island Timberlands
Little Qualicum CW	MHmm1	49.26553	-124.5786	GIS_ID_Link43237	Island Timberlands
Little Qualicum CW	CWHmm2	49.26667	-124.58053	GIS_ID_Link43238	Island Timberlands
Little Qualicum CW	MHmm1	49.26603	-124.58032	GIS_ID_Link43239	Island Timberlands
Little Qualicum CW	MHmm1	49.26516	-124.58065	GIS_ID_Link43240	Island Timberlands
Little Qualicum CW	MHmm1	49.26577	-124.5803	GIS_ID_Link43241	Island Timberlands
Little Qualicum CW	MHmm1	49.26593	-124.57674	GIS_ID_Link43242	Island Timberlands
Little Qualicum CW	MHmm1	49.2664	-124.57773	GIS_ID_Link43243	Island Timberlands
Little Qualicum CW	MHmm1	49.26441	-124.57969	GIS_ID_Link43244	Island Timberlands
Little Qualicum CW	MHmm1	49.26581	-124.57972	GIS_ID_Link43245	Island Timberlands

Location (Basin)	Biogeo Zone (BGC_LABEL)	Latitude	Longitude	GIS_ID	Ownership
Little Qualicum CW	MHmm1	49.26445	-124.57995	GIS_ID_Link43246	Island Timberlands
Little Qualicum CW	MHmm1	49.26561	-124.57941	GIS_ID_Link43247	Island Timberlands
Little Qualicum CW	MHmm1	49.26601	-124.57721	GIS_ID_Link43248	Island Timberlands
Little Qualicum CW	MHmm1	49.26622	-124.57894	GIS_ID_Link43249	Island Timberlands
Little Qualicum CW	MHmm1	49.26503	-124.58008	GIS_ID_Link43250	Island Timberlands
Cameron River Upper CW	MHmm1	49.12839	-124.50462	GIS_ID_Link43251	Island Timberlands
Cameron River Upper CW	MHmm1	49.12944	-124.50217	GIS_ID_Link43252	Island Timberlands
Beaufort West	MHmm1	49.46187	-125.01133	GIS_ID_Link43253	Island Timberlands
Beaufort West	MHmm1	49.46349	-125.015	GIS_ID_Link43254	Island Timberlands
Beaufort West	MHmm1	49.46281	-125.00418	GIS_ID_Link43255	Island Timberlands
Kennedy River	CWHvh1	49.12885	-125.66147	GIS_ID_Link43256	Island Timberlands
Kennedy River	CWHvh1	49.12951	-125.6634	GIS_ID_Link43257	Island Timberlands
Kennedy River	CWHvh1	49.13037	-125.66523	GIS_ID_Link43258	Island Timberlands
China Lower	CWHxm2	49.18626	-124.81199	GIS_ID_Link43259	Island Timberlands
China Lower	CWHxm2	49.18766	-124.80514	GIS_ID_Link43260	Island Timberlands
China Lower	CWHxm2	49.18823	-124.80498	GIS_ID_Link43261	Island Timberlands
China Lower	CWHxm2	49.18821	-124.80516	GIS_ID_Link43262	Island Timberlands
China Lower	CWHxm2	49.18799	-124.80528	GIS_ID_Link43263	Island Timberlands
China Lower	CWHxm2	49.18764	-124.80526	GIS_ID_Link43264	Island Timberlands
China Lower	CWHxm2	49.16801	-124.79627	GIS_ID_Link43265	Island Timberlands
China Lower	CWHxm2	49.16815	-124.79726	GIS_ID_Link43266	Island Timberlands
China Lower	CWHxm2	49.16734	-124.79035	GIS_ID_Link43267	Island Timberlands
China Lower	CWHxm2	49.1681	-124.79075	GIS_ID_Link43268	Island Timberlands
China Lower	CWHxm2	49.16709	-124.79352	GIS_ID_Link43269	Island Timberlands
China Lower	CWHxm2	49.16646	-124.79347	GIS_ID_Link43270	Island Timberlands
China Lower	CWHxm2	49.16726	-124.79414	GIS_ID_Link43271	Island Timberlands
China Lower	CWHxm2	49.16749	-124.79525	GIS_ID_Link43272	Island Timberlands
China Lower	CWHxm2	49.18398	-124.78973	GIS_ID_Link43273	Island Timberlands
China Lower	CWHxm2	49.18857	-124.80093	GIS_ID_Link43274	Island Timberlands
China Lower	CWHxm2	49.18508	-124.79784	GIS_ID_Link43275	Island Timberlands
China Lower	CWHxm2	49.19864	-124.77392	GIS_ID_Link43276	Island Timberlands
China Lower	CWHxm2	49.19861	-124.77287	GIS_ID_Link43277	Island Timberlands
Cameron Middle CW	CWHmm2	49.21102	-124.58949	GIS_ID_Link43278	Island Timberlands
Cameron Middle CW	CWHmm2	49.20381	-124.58697	GIS_ID_Link43279	Island Timberlands
Beaufort West	MHmm1	49.45349	-124.97503	GIS_ID_Link43280	Island Timberlands
Beaufort West	MHmm1	49.45437	-124.97865	GIS_ID_Link43281	Island Timberlands
Beaufort West	MHmm1	49.45486	-124.97446	GIS_ID_Link43282	Island Timberlands
Beaufort West	MHmm1	49.45499	-124.97386	GIS_ID_Link43283	Island Timberlands
Elsie Lake	CWHxm2	49.47736	-125.10587	GIS_ID_Link43284	Island Timberlands
Elsie Lake	CWHxm2	49.47742	-125.10681	GIS_ID_Link43285	Island Timberlands
Elsie Lake	CWHxm2	49.47774	-125.10554	GIS_ID_Link43286	Island Timberlands
Elsie Lake	CWHxm2	49.47781	-125.1051	GIS_ID_Link43287	Island Timberlands
Elsie Lake	CWHxm2	49.47739	-125.10711	GIS_ID_Link43288	Island Timberlands
Elsie Lake	CWHxm2	49.47723	-125.10765	GIS_ID_Link43289	Island Timberlands
Moran	CWHxm1	49.33424	-124.98957	GIS_ID_Link43290	Island Timberlands
Moran	CWHxm1	49.33347	-124.98888	GIS_ID_Link43291	Island Timberlands
Moran	CWHxm1	49.33401	-124.99015	GIS_ID_Link43292	Island Timberlands
Rogers	CWHxm2	49.27306	-124.72564	GIS_ID_Link43293	Island Timberlands
Rogers	CWHxm2	49.27044	-124.72633	GIS_ID_Link43294	Island Timberlands
Moran	CWHxm1	49.33351	-124.96469	GIS_ID_Link43295	Island Timberlands
Moran	CWHxm1	49.33539	-124.9653	GIS_ID_Link43296	Island Timberlands

Location (Basin)	Biogeo Zone (BGC_LABEL)	Latitude	Longitude	GIS_ID	Ownership
Moran	CWHxm1	49.33186	-124.96425	GIS_ID_Link43297	Island Timberlands
Moran	CWHxm1	49.33359	-124.96463	GIS_ID_Link43298	Island Timberlands
Moran	CWHxm1	49.33522	-124.96513	GIS_ID_Link43299	Island Timberlands
Moran	CWHxm1	49.33174	-124.96438	GIS_ID_Link43300	Island Timberlands
Moran	CWHxm1	49.33172	-124.96368	GIS_ID_Link43301	Island Timberlands
Moran	CWHxm1	49.33268	-124.96449	GIS_ID_Link43302	Island Timberlands
Moran	CWHxm1	49.33269	-124.96398	GIS_ID_Link43303	Island Timberlands
Beaufort West	CWHxm2	49.38493	-124.99772	GIS_ID_Link43304	Island Timberlands
Beaufort West	CWHxm2	49.38513	-124.99741	GIS_ID_Link43305	Island Timberlands
Beaufort West	CWHxm2	49.38504	-124.99777	GIS_ID_Link43306	Island Timberlands
Ash Lower	CWHxm2	49.3854	-125.00426	GIS_ID_Link43307	Island Timberlands
Ash Lower	CWHxm2	49.38443	-125.00219	GIS_ID_Link43308	Island Timberlands
Ash Lower	CWHxm2	49.38465	-125.00359	GIS_ID_Link43309	Island Timberlands
Ash Lower	CWHxm2	49.38469	-125.00375	GIS_ID_Link43310	Island Timberlands
Ash Lower	CWHxm2	49.38478	-125.00399	GIS_ID_Link43311	Island Timberlands
Ash Lower	CWHxm2	49.38503	-125.00483	GIS_ID_Link43312	Island Timberlands
Ash Lower	CWHxm2	49.38461	-125.00351	GIS_ID_Link43313	Island Timberlands
Ash Lower	CWHxm2	49.38527	-125.00462	GIS_ID_Link43314	Island Timberlands
Ash Lower	CWHxm2	49.38522	-125.00468	GIS_ID_Link43315	Island Timberlands
Ash Lower	CWHxm2	49.38434	-125.00245	GIS_ID_Link43316	Island Timberlands
Ash Lower	CWHxm2	49.38889	-125.00871	GIS_ID_Link43317	Island Timberlands
Ash Lower	CWHxm2	49.38947	-125.00933	GIS_ID_Link43318	Island Timberlands
Ash Lower	CWHxm2	49.38871	-125.00875	GIS_ID_Link43319	Island Timberlands
Ash Lower	CWHxm2	49.38913	-125.00926	GIS_ID_Link43320	Island Timberlands
Ash Lower	CWHxm2	49.38881	-125.00874	GIS_ID_Link43321	Island Timberlands
Ash Lower	CWHxm2	49.38887	-125.00877	GIS_ID_Link43322	Island Timberlands
Ash Lower	CWHxm2	49.38909	-125.00898	GIS_ID_Link43323	Island Timberlands
Big Qualicum Lower	CWHxm2	49.31248	-124.68559	GIS_ID_Link43324	Island Timberlands
Ash Lower	CWHxm2	49.42499	-125.08249	GIS_ID_Link43325	Island Timberlands
Ash Lower	CWHxm2	49.42447	-125.08269	GIS_ID_Link43326	Island Timberlands
Ash Lower	CWHxm2	49.42546	-125.06989	GIS_ID_Link43327	Island Timberlands
Cameron Middle CW	CWHmm2	49.20106	-124.64012	GIS_ID_Link43328	Island Timberlands
Cameron Middle CW	CWHmm2	49.20682	-124.63867	GIS_ID_Link43329	Island Timberlands
Cameron Middle CW	CWHmm2	49.2072	-124.63798	GIS_ID_Link43330	Island Timberlands
Cameron Middle CW	CWHmm2	49.20587	-124.63743	GIS_ID_Link43331	Island Timberlands
Cameron Middle CW	CWHmm2	49.20635	-124.63856	GIS_ID_Link43332	Island Timberlands
Cameron Middle CW	CWHmm2	49.20659	-124.638	GIS_ID_Link43333	Island Timberlands
Museum	CWHmm2	49.09824	-124.73275	GIS_ID_Link43334	Island Timberlands
Elsie Lake	CWHmm2	49.51047	-125.09502	GIS_ID_Link43335	Island Timberlands
Elsie Lake	MHmm1	49.51286	-125.092	GIS_ID_Link43336	Island Timberlands
Elsie Lake	MHmm1	49.51166	-125.08796	GIS_ID_Link43337	Island Timberlands
Elsie Lake	MHmm1	49.52182	-125.06864	GIS_ID_Link43338	Island Timberlands
Elsie Lake	MHmm1	49.51286	-125.08086	GIS_ID_Link43339	Island Timberlands
Elsie Lake	MHmm1	49.51197	-125.06349	GIS_ID_Link43340	Island Timberlands
Elsie Lake	MHmm1	49.51807	-125.06241	GIS_ID_Link43341	Island Timberlands
Ash Lower	MHmm1	49.50014	-125.07058	GIS_ID_Link43342	Island Timberlands
Elsie Lake	MHmm1	49.52203	-125.06584	GIS_ID_Link43343	Island Timberlands
Elsie Lake	CMAunp	49.50719	-125.06736	GIS_ID_Link43344	Island Timberlands
Elsie Lake	MHmm1	49.51398	-125.07041	GIS_ID_Link43345	Island Timberlands
Elsie Lake	MHmm1	49.51439	-125.07015	GIS_ID_Link43346	Island Timberlands
Elsie Lake	MHmm1	49.50811	-125.06863	GIS_ID_Link43347	Island Timberlands

Location (Basin)	Biogeo Zone (BGC_LABEL)	Latitude	Longitude	GIS_ID	Ownership
Elsie Lake	MHmm1	49.50938	-125.06898	GIS_ID_Link43348	Island Timberlands
Elsie Lake	MHmm1	49.51237	-125.0691	GIS_ID_Link43349	Island Timberlands
Elsie Lake	MHmm1	49.51373	-125.06797	GIS_ID_Link43350	Island Timberlands
Elsie Lake	MHmm1	49.51534	-125.06732	GIS_ID_Link43351	Island Timberlands
Elsie Lake	CMAunp	49.50735	-125.06738	GIS_ID_Link43352	Island Timberlands
Elsie Lake	MHmm1	49.50778	-125.06882	GIS_ID_Link43353	Island Timberlands
Elsie Lake	MHmm1	49.50817	-125.0695	GIS_ID_Link43354	Island Timberlands
Elsie Lake	MHmm1	49.50896	-125.07013	GIS_ID_Link43355	Island Timberlands
Elsie Lake	MHmm1	49.51366	-125.07096	GIS_ID_Link43356	Island Timberlands
Elsie Lake	MHmm1	49.5132	-125.07213	GIS_ID_Link43357	Island Timberlands
Elsie Lake	MHmm1	49.51395	-125.07041	GIS_ID_Link43358	Island Timberlands
Elsie Lake	MHmm1	49.51436	-125.07	GIS_ID_Link43359	Island Timberlands
Elsie Lake	MHmm1	49.51816	-125.07553	GIS_ID_Link43360	Island Timberlands
Elsie Lake	MHmm1	49.5165	-125.06492	GIS_ID_Link43361	Island Timberlands
Elsie Lake	MHmm1	49.51732	-125.06633	GIS_ID_Link43362	Island Timberlands
Elsie Lake	MHmm1	49.51537	-125.06526	GIS_ID_Link43363	Island Timberlands
Ash Lower	MHmm1	49.49746	-125.06363	GIS_ID_Link43364	Island Timberlands
Ash Lower	MHmm1	49.49733	-125.06347	GIS_ID_Link43365	Island Timberlands
Cous	CWHxm2	49.22201	-124.83396	GIS_ID_Link43366	Island Timberlands
Cous	CWHxm2	49.22117	-124.83294	GIS_ID_Link43367	Island Timberlands
Cous	CWHxm2	49.22157	-124.83345	GIS_ID_Link43368	Island Timberlands
Cous	CWHxm2	49.22091	-124.83243	GIS_ID_Link43369	Island Timberlands
Cous	CWHxm2	49.221	-124.83316	GIS_ID_Link43370	Island Timberlands
Cous	CWHxm2	49.22084	-124.8334	GIS_ID_Link43371	Island Timberlands
Cous	CWHxm2	49.22193	-124.83427	GIS_ID_Link43372	Island Timberlands
Cous	CWHxm2	49.22135	-124.83382	GIS_ID_Link43373	Island Timberlands
Cous	CWHxm2	49.22195	-124.83385	GIS_ID_Link43374	Island Timberlands
Cous	CWHxm2	49.22126	-124.83305	GIS_ID_Link43375	Island Timberlands
Cous	CWHxm2	49.22111	-124.83283	GIS_ID_Link43376	Island Timberlands
Cous	CWHxm2	49.22182	-124.8342	GIS_ID_Link43377	Island Timberlands
Cous	CWHxm2	49.22097	-124.83343	GIS_ID_Link43378	Island Timberlands
Cous	CWHxm2	49.22133	-124.83263	GIS_ID_Link43379	Island Timberlands
China Alberni CW	CWHmm2	49.15644	-124.71715	GIS_ID_Link43380	Island Timberlands
China Alberni CW	CWHmm2	49.15659	-124.71639	GIS_ID_Link43381	Island Timberlands
China Alberni CW	CWHxm2	49.16413	-124.71252	GIS_ID_Link43382	Island Timberlands
Ash Lower	CWHxm2	49.46322	-125.09639	GIS_ID_Link43383	Island Timberlands
Ash Lower	CWHxm2	49.46109	-125.09175	GIS_ID_Link43384	Island Timberlands
Ash Lower	CWHxm2	49.46161	-125.09334	GIS_ID_Link43385	Island Timberlands
Ash Lower	CWHxm2	49.46317	-125.09603	GIS_ID_Link43386	Island Timberlands
Ash Lower	CWHxm2	49.46319	-125.09594	GIS_ID_Link43387	Island Timberlands
Ash Lower	CWHxm2	49.46118	-125.0916	GIS_ID_Link43388	Island Timberlands
Ash Lower	CWHxm2	49.46326	-125.09561	GIS_ID_Link43389	Island Timberlands
Ash Lower	CWHxm2	49.46316	-125.09548	GIS_ID_Link43390	Island Timberlands
Ash Lower	CWHxm2	49.4626	-125.09465	GIS_ID_Link43391	Island Timberlands
Ash Lower	CWHxm2	49.46179	-125.09312	GIS_ID_Link43392	Island Timberlands
Ash Lower	CWHxm2	49.46357	-125.09637	GIS_ID_Link43393	Island Timberlands
Ash Lower	CWHxm2	49.46342	-125.09605	GIS_ID_Link43394	Island Timberlands
Ash Lower	CWHxm2	49.46199	-125.09404	GIS_ID_Link43395	Island Timberlands
Ash Lower	CWHxm2	49.46124	-125.09192	GIS_ID_Link43396	Island Timberlands
Ash Lower	CWHxm2	49.46159	-125.09312	GIS_ID_Link43397	Island Timberlands
Ash Lower	CWHxm2	49.46277	-125.09505	GIS_ID_Link43398	Island Timberlands

Location (Basin)	Biogeo Zone (BGC_LABEL)	Latitude	Longitude	GIS_ID	Ownership
Elsie Lake	CWHmm1	49.46728	-125.16244	GIS_ID_Link43399	Island Timberlands
Elsie Lake	CWHmm1	49.46577	-125.15769	GIS_ID_Link43400	Island Timberlands
Elsie Lake	CWHmm1	49.46648	-125.16224	GIS_ID_Link43401	Island Timberlands
Elsie Lake	CWHmm1	49.46577	-125.16144	GIS_ID_Link43402	Island Timberlands
Elsie Lake	CWHmm1	49.46744	-125.15942	GIS_ID_Link43403	Island Timberlands
Elsie Lake	CWHmm2	49.48472	-125.22284	GIS_ID_Link43404	Island Timberlands
Elsie Lake	CWHmm2	49.48444	-125.22115	GIS_ID_Link43405	Island Timberlands
Elsie Lake	CWHmm1	49.47928	-125.20294	GIS_ID_Link43406	Island Timberlands
Elsie Lake	CWHmm1	49.47852	-125.20114	GIS_ID_Link43407	Island Timberlands
Elsie Lake	CWHmm1	49.47854	-125.19941	GIS_ID_Link43408	Island Timberlands
Elsie Lake	CWHmm1	49.47878	-125.21123	GIS_ID_Link43409	Island Timberlands
Elsie Lake	CWHmm1	49.4788	-125.21093	GIS_ID_Link43410	Island Timberlands
Elsie Lake	CWHmm1	49.47846	-125.21115	GIS_ID_Link43411	Island Timberlands
Elsie Lake	CWHmm2	49.47977	-125.2086	GIS_ID_Link43412	Island Timberlands
Elsie Lake	CWHmm2	49.48036	-125.21022	GIS_ID_Link43413	Island Timberlands
Elsie Lake	CWHmm1	49.47885	-125.20633	GIS_ID_Link43414	Island Timberlands
Elsie Lake	CWHmm1	49.47842	-125.21122	GIS_ID_Link43415	Island Timberlands
Elsie Lake	CWHmm1	49.47895	-125.21113	GIS_ID_Link43416	Island Timberlands
Elsie Lake	CWHmm1	49.47855	-125.21109	GIS_ID_Link43417	Island Timberlands
Elsie Lake	CWHmm1	49.47901	-125.21107	GIS_ID_Link43418	Island Timberlands
Elsie Lake	CWHmm2	49.48087	-125.21007	GIS_ID_Link43419	Island Timberlands
Elsie Lake	CWHmm2	49.48027	-125.2101	GIS_ID_Link43420	Island Timberlands
Elsie Lake	CWHmm2	49.4821	-125.21262	GIS_ID_Link43421	Island Timberlands
Elsie Lake	CWHmm2	49.48243	-125.21467	GIS_ID_Link43422	Island Timberlands
Elsie Lake	CWHmm1	49.47981	-125.21354	GIS_ID_Link43423	Island Timberlands
Elsie Lake	CWHmm2	49.48025	-125.21175	GIS_ID_Link43424	Island Timberlands
Elsie Lake	CWHmm2	49.4815	-125.21307	GIS_ID_Link43425	Island Timberlands
Elsie Lake	CWHmm2	49.491	-125.22892	GIS_ID_Link43426	Island Timberlands
Elsie Lake	CWHmm2	49.48719	-125.22225	GIS_ID_Link43427	Island Timberlands
Elsie Lake	CWHmm2	49.48879	-125.22765	GIS_ID_Link43428	Island Timberlands
Elsie Lake	CWHmm2	49.49032	-125.22903	GIS_ID_Link43429	Island Timberlands
Elsie Lake	CWHmm2	49.48734	-125.22401	GIS_ID_Link43430	Island Timberlands
Elsie Lake	CWHmm2	49.48863	-125.22275	GIS_ID_Link43431	Island Timberlands
Elsie Lake	CWHmm2	49.48854	-125.22929	GIS_ID_Link43432	Island Timberlands
Puntledge Willemar CW	CWHxm2	49.48607	-125.1489	GIS_ID_Link43433	Island Timberlands
Elsie Lake	CWHmm2	49.47971	-125.2079	GIS_ID_Link43434	Island Timberlands
Elsie Lake	CWHmm2	49.48797	-125.22247	GIS_ID_Link43435	Island Timberlands
Elsie Lake	CWHmm2	49.48819	-125.22363	GIS_ID_Link43436	Island Timberlands
Elsie Lake	CWHmm2	49.48866	-125.22787	GIS_ID_Link43437	Island Timberlands
Elsie Lake	CWHmm2	49.48825	-125.22306	GIS_ID_Link43438	Island Timberlands
Elsie Lake	CWHmm2	49.4805	-125.2042	GIS_ID_Link43439	Island Timberlands
Cous	CWHxm2	49.20907	-124.82799	GIS_ID_Link43440	Island Timberlands
Cous	CWHxm2	49.20741	-124.82791	GIS_ID_Link43441	Island Timberlands
Cous	CWHxm2	49.20834	-124.82806	GIS_ID_Link43442	Island Timberlands
Cous	CWHxm2	49.21056	-124.82785	GIS_ID_Link43443	Island Timberlands
Cous	CWHxm2	49.20919	-124.82793	GIS_ID_Link43444	Island Timberlands
Cous	CWHxm2	49.20896	-124.82802	GIS_ID_Link43445	Island Timberlands
Cous	CWHxm2	49.20778	-124.828	GIS_ID_Link43446	Island Timberlands
Cous	CWHxm2	49.20942	-124.82765	GIS_ID_Link43447	Island Timberlands
Cous	CWHxm2	49.22008	-124.83249	GIS_ID_Link43448	Island Timberlands
Cous	CWHxm2	49.22003	-124.83219	GIS_ID_Link43449	Island Timberlands

Location (Basin)	Biogeo Zone (BGC_LABEL)	Latitude	Longitude	GIS_ID	Ownership
Cous	CWHxm2	49.21887	-124.83192	GIS_ID_Link43450	Island Timberlands
Cous	CWHxm2	49.21817	-124.83153	GIS_ID_Link43451	Island Timberlands
Cous	CWHxm2	49.21851	-124.83183	GIS_ID_Link43452	Island Timberlands
Cous	CWHxm2	49.21857	-124.83136	GIS_ID_Link43453	Island Timberlands
Cous	CWHxm2	49.20734	-124.82942	GIS_ID_Link43454	Island Timberlands
Cous	CWHxm2	49.20728	-124.82936	GIS_ID_Link43455	Island Timberlands
Cous	CWHxm2	49.20923	-124.8285	GIS_ID_Link43456	Island Timberlands
Cous	CWHxm2	49.21285	-124.82867	GIS_ID_Link43457	Island Timberlands
Cous	CWHxm2	49.21098	-124.82829	GIS_ID_Link43458	Island Timberlands
Cous	CWHxm2	49.20756	-124.82893	GIS_ID_Link43459	Island Timberlands
Cous	CWHxm2	49.20735	-124.82867	GIS_ID_Link43460	Island Timberlands
Cous	CWHxm2	49.208	-124.82877	GIS_ID_Link43461	Island Timberlands
Cous	CWHxm2	49.20896	-124.82824	GIS_ID_Link43462	Island Timberlands
Cous	CWHxm2	49.20948	-124.82866	GIS_ID_Link43463	Island Timberlands
Cous	CWHxm2	49.21319	-124.82902	GIS_ID_Link43464	Island Timberlands
Cous	CWHxm2	49.20926	-124.8282	GIS_ID_Link43465	Island Timberlands
Cous	CWHxm2	49.21254	-124.82851	GIS_ID_Link43466	Island Timberlands
Cous	CWHxm2	49.20757	-124.8288	GIS_ID_Link43467	Island Timberlands
Cous	CWHxm2	49.22006	-124.83282	GIS_ID_Link43468	Island Timberlands
Cous	CWHxm2	49.21827	-124.8321	GIS_ID_Link43469	Island Timberlands
Cous	CWHxm2	49.21876	-124.83238	GIS_ID_Link43470	Island Timberlands
Cous	CWHxm2	49.21846	-124.83227	GIS_ID_Link43471	Island Timberlands
Museum	CWHxm2	49.11618	-124.69226	GIS_ID_Link43472	Island Timberlands
Museum	CWHxm2	49.11784	-124.68837	GIS_ID_Link43473	Island Timberlands
Museum	CWHxm2	49.11765	-124.69035	GIS_ID_Link43474	Island Timberlands
Rogers	CWHxm2	49.2467	-124.67924	GIS_ID_Link43475	Island Timberlands
Rogers	CWHxm2	49.24532	-124.68331	GIS_ID_Link43476	Island Timberlands
Cameron Middle CW	MHmm1	49.19493	-124.66534	GIS_ID_Link43477	Island Timberlands
Cameron Middle CW	MHmm1	49.19514	-124.66635	GIS_ID_Link43478	Island Timberlands
Cameron Middle CW	MHmm1	49.19581	-124.66514	GIS_ID_Link43479	Island Timberlands
Cameron Middle CW	MHmm1	49.19597	-124.66539	GIS_ID_Link43480	Island Timberlands
Cameron Middle CW	MHmm1	49.17798	-124.63234	GIS_ID_Link43481	Island Timberlands
Cameron Middle CW	MHmm1	49.17391	-124.61828	GIS_ID_Link43482	Island Timberlands
Cameron Middle CW	MHmm1	49.17473	-124.61824	GIS_ID_Link43483	Island Timberlands
Cameron Middle CW	MHmm1	49.17404	-124.61834	GIS_ID_Link43484	Island Timberlands
Cameron Middle CW	MHmm1	49.17746	-124.62534	GIS_ID_Link43485	Island Timberlands
Cameron Middle CW	MHmm1	49.17565	-124.62749	GIS_ID_Link43486	Island Timberlands
Cameron Middle CW	MHmm1	49.1739	-124.62733	GIS_ID_Link43487	Island Timberlands
Cameron Middle CW	MHmm1	49.17622	-124.63072	GIS_ID_Link43488	Island Timberlands
China Alberni CW	CWHxm2	49.17283	-124.69385	GIS_ID_Link43489	Island Timberlands
China Alberni CW	CWHxm2	49.17303	-124.69405	GIS_ID_Link43490	Island Timberlands
China Alberni CW	CWHxm2	49.17426	-124.69302	GIS_ID_Link43491	Island Timberlands
China Alberni CW	CWHxm2	49.17412	-124.69314	GIS_ID_Link43492	Island Timberlands
China Alberni CW	CWHxm2	49.17441	-124.69299	GIS_ID_Link43493	Island Timberlands
China Alberni CW	CWHxm2	49.17325	-124.69335	GIS_ID_Link43494	Island Timberlands
China Alberni CW	CWHxm2	49.17355	-124.69363	GIS_ID_Link43495	Island Timberlands
China Alberni CW	CWHxm2	49.1725	-124.69458	GIS_ID_Link43496	Island Timberlands
China Alberni CW	CWHxm2	49.17455	-124.69254	GIS_ID_Link43497	Island Timberlands
China Alberni CW	CWHxm2	49.1754	-124.69177	GIS_ID_Link43498	Island Timberlands
China Alberni CW	CWHxm2	49.17241	-124.69427	GIS_ID_Link43499	Island Timberlands
China Alberni CW	CWHxm2	49.17288	-124.69394	GIS_ID_Link43500	Island Timberlands

Location (Basin)	Biogeo Zone (BGC_LABEL)	Latitude	Longitude	GIS_ID	Ownership
China Alberni CW	CWHxm2	49.17249	-124.6943	GIS_ID_Link43501	Island Timberlands
China Alberni CW	CWHxm2	49.17371	-124.69338	GIS_ID_Link43502	Island Timberlands
China Lower	CWHxm2	49.18397	-124.74733	GIS_ID_Link43503	Island Timberlands
China Lower	CWHxm2	49.1826	-124.74763	GIS_ID_Link43504	Island Timberlands
China Lower	CWHxm2	49.18326	-124.74808	GIS_ID_Link43505	Island Timberlands
China Lower	CWHxm2	49.18368	-124.7488	GIS_ID_Link43506	Island Timberlands
China Lower	CWHxm2	49.18354	-124.74845	GIS_ID_Link43507	Island Timberlands
Puntledge Willemar CW	CWHmm2	49.49277	-125.14406	GIS_ID_Link43508	Island Timberlands
Puntledge Willemar CW	CWHxm2	49.49338	-125.14605	GIS_ID_Link43509	Island Timberlands
Puntledge Willemar CW	CWHxm2	49.4933	-125.14663	GIS_ID_Link43510	Island Timberlands
Puntledge Willemar CW	CWHxm2	49.49217	-125.14758	GIS_ID_Link43511	Island Timberlands
Puntledge Willemar CW	CWHxm2	49.49078	-125.14492	GIS_ID_Link43512	Island Timberlands
Puntledge Willemar CW	CWHxm2	49.49091	-125.14539	GIS_ID_Link43513	Island Timberlands
Puntledge Willemar CW	CWHxm2	49.49289	-125.14767	GIS_ID_Link43514	Island Timberlands
Puntledge Willemar CW	CWHxm2	49.49084	-125.14512	GIS_ID_Link43515	Island Timberlands
Puntledge Willemar CW	CWHxm2	49.49171	-125.14702	GIS_ID_Link43516	Island Timberlands
Puntledge Willemar CW	CWHmm2	49.49217	-125.14244	GIS_ID_Link43517	Island Timberlands
Cameron Middle CW	MHmm1	49.18744	-124.626	GIS_ID_Link43518	Island Timberlands
Cameron Middle CW	MHmm1	49.18714	-124.626	GIS_ID_Link43519	Island Timberlands
Cameron Middle CW	MHmm1	49.18728	-124.62634	GIS_ID_Link43520	Island Timberlands
Cameron Middle CW	MHmm1	49.18387	-124.6263	GIS_ID_Link43521	Island Timberlands
Cameron Middle CW	MHmm1	49.18321	-124.62748	GIS_ID_Link43522	Island Timberlands
Cameron Middle CW	MHmm1	49.18444	-124.62763	GIS_ID_Link43523	Island Timberlands
Cameron Middle CW	MHmm1	49.1856	-124.62857	GIS_ID_Link43524	Island Timberlands
Cameron Middle CW	MHmm1	49.18512	-124.62558	GIS_ID_Link43525	Island Timberlands
Cameron Middle CW	MHmm1	49.18711	-124.62542	GIS_ID_Link43526	Island Timberlands
Moran	CWHxm1	49.33001	-125.01038	GIS_ID_Link43527	Island Timberlands
Moran	CWHxm1	49.32968	-125.01066	GIS_ID_Link43528	Island Timberlands
Moran	CWHxm1	49.32773	-125.00451	GIS_ID_Link43529	Island Timberlands
Moran	CWHxm1	49.32658	-125.00175	GIS_ID_Link43530	Island Timberlands
Moran	CWHxm1	49.32712	-124.99508	GIS_ID_Link43531	Island Timberlands
Moran	CWHxm1	49.32622	-124.99497	GIS_ID_Link43532	Island Timberlands
Moran	CWHxm1	49.32505	-124.99772	GIS_ID_Link43533	Island Timberlands
Moran	CWHxm1	49.32696	-124.99461	GIS_ID_Link43534	Island Timberlands
Moran	CWHxm1	49.32606	-124.99483	GIS_ID_Link43535	Island Timberlands
Moran	CWHxm1	49.32711	-125.00384	GIS_ID_Link43536	Island Timberlands
Moran	CWHxm1	49.32654	-124.99463	GIS_ID_Link43537	Island Timberlands
Moran	CWHxm1	49.32747	-124.99451	GIS_ID_Link43538	Island Timberlands
Moran	CWHxm1	49.32662	-125.00213	GIS_ID_Link43539	Island Timberlands
Moran	CWHxm1	49.3265	-124.99463	GIS_ID_Link43540	Island Timberlands
Moran	CWHxm1	49.32453	-124.99421	GIS_ID_Link43541	Island Timberlands
Moran	CWHxm1	49.325	-124.9944	GIS_ID_Link43542	Island Timberlands
Moran	CWHxm1	49.32387	-124.99468	GIS_ID_Link43543	Island Timberlands
Moran	CWHxm1	49.32497	-124.99869	GIS_ID_Link43544	Island Timberlands
Ash Lower	MHmm1	49.48874	-125.05086	GIS_ID_Link43545	Island Timberlands
Ash Lower	MHmm1	49.49038	-125.05644	GIS_ID_Link43546	Island Timberlands
Ash Lower	MHmm1	49.49067	-125.05652	GIS_ID_Link43547	Island Timberlands
Ash Lower	MHmm1	49.49004	-125.05301	GIS_ID_Link43548	Island Timberlands
Ash Lower	MHmm1	49.48874	-125.05098	GIS_ID_Link43549	Island Timberlands
Ash Lower	MHmm1	49.49058	-125.05674	GIS_ID_Link43550	Island Timberlands
China Alberni CW	CWHmm2	49.18651	-124.68192	GIS_ID_Link43551	Island Timberlands

Location (Basin)	Biogeo Zone (BGC_LABEL)	Latitude	Longitude	GIS_ID	Ownership
China Alberni CW	MHmm1	49.18622	-124.68114	GIS_ID_Link43552	Island Timberlands
China Alberni CW	MHmm1	49.18583	-124.68128	GIS_ID_Link43553	Island Timberlands
China Alberni CW	MHmm1	49.1856	-124.67836	GIS_ID_Link43554	Island Timberlands
China Alberni CW	MHmm1	49.1909	-124.67829	GIS_ID_Link43555	Island Timberlands
China Alberni CW	MHmm1	49.19108	-124.67876	GIS_ID_Link43556	Island Timberlands
China Alberni CW	MHmm1	49.1905	-124.67827	GIS_ID_Link43557	Island Timberlands
China Alberni CW	MHmm1	49.19042	-124.67852	GIS_ID_Link43558	Island Timberlands
China Alberni CW	MHmm1	49.19105	-124.67819	GIS_ID_Link43559	Island Timberlands
China Alberni CW	MHmm1	49.18514	-124.67875	GIS_ID_Link43560	Island Timberlands
China Alberni CW	MHmm1	49.19074	-124.67833	GIS_ID_Link43561	Island Timberlands
Rogers	MHmm1	49.19012	-124.67692	GIS_ID_Link43562	Island Timberlands
Rogers	MHmm1	49.19058	-124.6766	GIS_ID_Link43563	Island Timberlands
Rogers	MHmm1	49.19	-124.67594	GIS_ID_Link43564	Island Timberlands
Rogers	MHmm1	49.19065	-124.67541	GIS_ID_Link43565	Island Timberlands
Rogers	MHmm1	49.19009	-124.67574	GIS_ID_Link43566	Island Timberlands
Rogers	MHmm1	49.19036	-124.67577	GIS_ID_Link43567	Island Timberlands
Rogers	MHmm1	49.19176	-124.67427	GIS_ID_Link43568	Island Timberlands
China Alberni CW	CWHmm2	49.18387	-124.68043	GIS_ID_Link43569	Island Timberlands
China Alberni CW	MHmm1	49.18416	-124.67537	GIS_ID_Link43570	Island Timberlands
China Alberni CW	MHmm1	49.18427	-124.67526	GIS_ID_Link43571	Island Timberlands
China Alberni CW	MHmm1	49.18672	-124.67403	GIS_ID_Link43572	Island Timberlands
China Alberni CW	MHmm1	49.18488	-124.67579	GIS_ID_Link43573	Island Timberlands
China Alberni CW	MHmm1	49.18405	-124.67522	GIS_ID_Link43574	Island Timberlands
China Alberni CW	MHmm1	49.19065	-124.68049	GIS_ID_Link43575	Island Timberlands
China Alberni CW	MHmm1	49.19074	-124.6805	GIS_ID_Link43576	Island Timberlands
China Alberni CW	MHmm1	49.19097	-124.68118	GIS_ID_Link43577	Island Timberlands
China Alberni CW	MHmm1	49.18455	-124.67537	GIS_ID_Link43578	Island Timberlands
China Alberni CW	MHmm1	49.18636	-124.67381	GIS_ID_Link43579	Island Timberlands
China Alberni CW	MHmm1	49.18691	-124.674	GIS_ID_Link43580	Island Timberlands
China Alberni CW	MHmm1	49.19065	-124.68062	GIS_ID_Link43581	Island Timberlands
China Alberni CW	CWHmm2	49.18213	-124.6786	GIS_ID_Link43582	Island Timberlands
China Alberni CW	MHmm1	49.19133	-124.6787	GIS_ID_Link43583	Island Timberlands
China Alberni CW	MHmm1	49.19107	-124.68043	GIS_ID_Link43584	Island Timberlands
China Alberni CW	MHmm1	49.19127	-124.68051	GIS_ID_Link43585	Island Timberlands
China Alberni CW	MHmm1	49.19121	-124.67905	GIS_ID_Link43586	Island Timberlands
China Alberni CW	MHmm1	49.19132	-124.67892	GIS_ID_Link43587	Island Timberlands
China Alberni CW	MHmm1	49.1916	-124.6787	GIS_ID_Link43588	Island Timberlands
China Alberni CW	MHmm1	49.19127	-124.67983	GIS_ID_Link43589	Island Timberlands
China Alberni CW	MHmm1	49.1914	-124.67931	GIS_ID_Link43590	Island Timberlands
China Alberni CW	MHmm1	49.19187	-124.67951	GIS_ID_Link43591	Island Timberlands
China Alberni CW	MHmm1	49.19143	-124.68045	GIS_ID_Link43592	Island Timberlands
China Alberni CW	MHmm1	49.19089	-124.68054	GIS_ID_Link43593	Island Timberlands
China Alberni CW	MHmm1	49.19114	-124.68029	GIS_ID_Link43594	Island Timberlands
China Alberni CW	MHmm1	49.19115	-124.68042	GIS_ID_Link43595	Island Timberlands
China Alberni CW	MHmm1	49.19142	-124.67945	GIS_ID_Link43596	Island Timberlands
China Alberni CW	MHmm1	49.19177	-124.67897	GIS_ID_Link43597	Island Timberlands
China Alberni CW	CWHxm2	49.15898	-124.65795	GIS_ID_Link43598	Island Timberlands
China Alberni CW	CWHxm2	49.15975	-124.66094	GIS_ID_Link43599	Island Timberlands
Rogers	CWHxm2	49.2583	-124.71293	GIS_ID_Link43600	Island Timberlands
Rogers	CWHxm2	49.26016	-124.7132	GIS_ID_Link43601	Island Timberlands
Rogers	CWHxm2	49.25587	-124.71254	GIS_ID_Link43602	Island Timberlands

Location (Basin)	Biogeo Zone (BGC_LABEL)	Latitude	Longitude	GIS_ID	Ownership
Cameron River Lower CW	CWHmm2	49.26863	-124.63924	GIS_ID_Link43603	Island Timberlands
Cameron River Lower CW	CWHmm2	49.27053	-124.63781	GIS_ID_Link43604	Island Timberlands
Cameron River Lower CW	CWHmm2	49.26994	-124.63872	GIS_ID_Link43605	Island Timberlands
Cameron River Lower CW	CWHmm2	49.27041	-124.63813	GIS_ID_Link43606	Island Timberlands
Little Qualicum CW	MHmm1	49.27004	-124.62213	GIS_ID_Link43607	Island Timberlands
Cameron River Lower CW	CWHmm2	49.26907	-124.63646	GIS_ID_Link43608	Island Timberlands
Little Qualicum CW	MHmm1	49.2688	-124.63362	GIS_ID_Link43609	Island Timberlands
Cous	CWHxm2	49.22002	-124.87447	GIS_ID_Link43610	Island Timberlands
Cous	CWHxm2	49.21945	-124.873	GIS_ID_Link43611	Island Timberlands
Rogers	CWHxm2	49.26413	-124.71734	GIS_ID_Link43612	Island Timberlands
Rogers	CWHxm2	49.26418	-124.71734	GIS_ID_Link43613	Island Timberlands
Beaufort West	CWHmm2	49.48623	-125.02341	GIS_ID_Link43614	Island Timberlands
Nitinat Rift	CWHmm2	49.04596	-124.61818	GIS_ID_Link43615	Island Timberlands
Nitinat Rift	CWHmm2	49.04721	-124.61732	GIS_ID_Link43616	Island Timberlands
Nitinat Rift	CWHmm2	49.0474	-124.61665	GIS_ID_Link43617	Island Timberlands
Nitinat Rift	CWHvm1	49.04796	-124.61653	GIS_ID_Link43618	Island Timberlands
Elsie Lake	CWHmm2	49.46945	-125.20642	GIS_ID_Link43619	Island Timberlands
Elsie Lake	CWHmm1	49.47202	-125.20392	GIS_ID_Link43620	Island Timberlands
Elsie Lake	CWHmm1	49.47143	-125.19701	GIS_ID_Link43621	Island Timberlands
Elsie Lake	CWHmm1	49.47173	-125.20041	GIS_ID_Link43622	Island Timberlands
Elsie Lake	CWHmm2	49.46924	-125.20393	GIS_ID_Link43623	Island Timberlands
Elsie Lake	CWHmm1	49.47176	-125.20851	GIS_ID_Link43624	Island Timberlands
Elsie Lake	CWHmm1	49.47161	-125.2084	GIS_ID_Link43625	Island Timberlands
Elsie Lake	CWHmm1	49.47082	-125.1988	GIS_ID_Link43626	Island Timberlands
Elsie Lake	CWHmm1	49.47182	-125.20202	GIS_ID_Link43627	Island Timberlands
Elsie Lake	CWHmm1	49.47139	-125.20554	GIS_ID_Link43628	Island Timberlands
Elsie Lake	CWHmm1	49.47128	-125.1975	GIS_ID_Link43629	Island Timberlands
Elsie Lake	CWHmm2	49.47044	-125.20384	GIS_ID_Link43630	Island Timberlands
Moran	CWHxm2	49.33564	-125.03849	GIS_ID_Link43631	Island Timberlands
Moran	CWHxm2	49.33623	-125.03913	GIS_ID_Link43632	Island Timberlands
Moran	CWHxm2	49.33758	-125.03703	GIS_ID_Link43633	Island Timberlands
Moran	CWHxm2	49.33663	-125.03735	GIS_ID_Link43634	Island Timberlands
Moran	CWHxm2	49.33618	-125.03877	GIS_ID_Link43635	Island Timberlands
Moran	CWHxm2	49.33549	-125.03837	GIS_ID_Link43636	Island Timberlands
Lower Southern Stamp River	CWHxm2	49.32815	-125.02879	GIS_ID_Link43637	Island Timberlands
Lower Southern Stamp River	CWHxm2	49.32696	-125.02474	GIS_ID_Link43638	Island Timberlands
Lower Southern Stamp River	CWHxm2	49.32791	-125.02793	GIS_ID_Link43639	Island Timberlands
Lower Southern Stamp River	CWHxm2	49.32749	-125.02534	GIS_ID_Link43640	Island Timberlands
Little Qualicum CW	CWHxm2	49.29187	-124.6814	GIS_ID_Link43641	Island Timberlands
Little Qualicum CW	CWHxm2	49.29155	-124.681	GIS_ID_Link43642	Island Timberlands
Little Qualicum CW	CWHxm2	49.29068	-124.68014	GIS_ID_Link43643	Island Timberlands
Little Qualicum CW	CWHxm2	49.29227	-124.68175	GIS_ID_Link43644	Island Timberlands
Little Qualicum CW	CWHxm2	49.29279	-124.68239	GIS_ID_Link43645	Island Timberlands
Little Qualicum CW	CWHxm2	49.29113	-124.68057	GIS_ID_Link43646	Island Timberlands
Little Qualicum CW	CWHxm2	49.29276	-124.68212	GIS_ID_Link43647	Island Timberlands
Little Qualicum CW	CWHxm2	49.29276	-124.68242	GIS_ID_Link43648	Island Timberlands
Little Qualicum CW	CWHxm2	49.29287	-124.68204	GIS_ID_Link43649	Island Timberlands
Little Qualicum CW	CWHxm2	49.29289	-124.68232	GIS_ID_Link43650	Island Timberlands
Little Qualicum CW	CWHxm2	49.29118	-124.68133	GIS_ID_Link43651	Island Timberlands
Little Qualicum CW	CWHxm2	49.29169	-124.68145	GIS_ID_Link43652	Island Timberlands
Little Qualicum CW	CWHxm2	49.29164	-124.68118	GIS_ID_Link43653	Island Timberlands

Location (Basin)	Biogeo Zone (BGC_LABEL)	Latitude	Longitude	GIS_ID	Ownership
Little Qualicum CW	CWHxm2	49.29272	-124.68234	GIS_ID_Link43654	Island Timberlands
Little Qualicum CW	CWHxm2	49.29288	-124.68219	GIS_ID_Link43655	Island Timberlands
Little Qualicum CW	CWHxm2	49.29158	-124.68105	GIS_ID_Link43656	Island Timberlands
Little Qualicum CW	CWHxm2	49.29277	-124.68225	GIS_ID_Link43657	Island Timberlands
Cameron Middle CW	CWHmm2	49.19574	-124.60454	GIS_ID_Link43658	Island Timberlands
Cameron Middle CW	CWHmm2	49.19482	-124.60781	GIS_ID_Link43659	Island Timberlands
Beaufort West	CWHmm2	49.44013	-124.97676	GIS_ID_Link43660	Island Timberlands
Beaufort West	CWHmm2	49.4415	-124.97765	GIS_ID_Link43661	Island Timberlands
Beaufort West	CWHmm2	49.44138	-124.97807	GIS_ID_Link43662	Island Timberlands
Beaufort West	CWHmm2	49.43917	-124.97535	GIS_ID_Link43663	Island Timberlands
Beaufort West	CWHmm2	49.43806	-124.97367	GIS_ID_Link43664	Island Timberlands
Beaufort West	CWHmm2	49.43797	-124.97298	GIS_ID_Link43665	Island Timberlands
Beaufort West	CWHmm2	49.43796	-124.97159	GIS_ID_Link43666	Island Timberlands
Cameron Middle CW	MHmm1	49.16698	-124.59519	GIS_ID_Link43667	Island Timberlands
Cameron Middle CW	MHmm1	49.16708	-124.59491	GIS_ID_Link43668	Island Timberlands
Cameron Middle CW	MHmm1	49.16744	-124.59579	GIS_ID_Link43669	Island Timberlands
Cameron Middle CW	MHmm1	49.16768	-124.59513	GIS_ID_Link43670	Island Timberlands
Cameron Middle CW	MHmm1	49.16676	-124.59365	GIS_ID_Link43671	Island Timberlands
Cameron Middle CW	MHmm1	49.16713	-124.59519	GIS_ID_Link43672	Island Timberlands
Cameron Middle CW	MHmm1	49.16758	-124.59504	GIS_ID_Link43673	Island Timberlands
Cameron Middle CW	MHmm1	49.16628	-124.58634	GIS_ID_Link43674	Island Timberlands
Cameron Middle CW	MHmm1	49.16464	-124.58788	GIS_ID_Link43675	Island Timberlands
Cameron Middle CW	MHmm1	49.16568	-124.58765	GIS_ID_Link43676	Island Timberlands
Cameron Middle CW	MHmm1	49.16523	-124.58639	GIS_ID_Link43677	Island Timberlands
Cameron Middle CW	MHmm1	49.1643	-124.5825	GIS_ID_Link43678	Island Timberlands
Cameron Middle CW	MHmm1	49.1667	-124.5894	GIS_ID_Link43679	Island Timberlands
Cameron Middle CW	MHmm1	49.16523	-124.5827	GIS_ID_Link43680	Island Timberlands
Cameron Middle CW	MHmm1	49.16621	-124.58971	GIS_ID_Link43681	Island Timberlands
Cameron Middle CW	MHmm1	49.16619	-124.59002	GIS_ID_Link43682	Island Timberlands
Cameron Middle CW	MHmm1	49.16587	-124.58909	GIS_ID_Link43683	Island Timberlands
Cameron Middle CW	MHmm1	49.16609	-124.58947	GIS_ID_Link43684	Island Timberlands
Cameron Middle CW	MHmm1	49.16625	-124.59069	GIS_ID_Link43685	Island Timberlands
Cameron Middle CW	MHmm1	49.16623	-124.59115	GIS_ID_Link43686	Island Timberlands
Cameron Middle CW	MHmm1	49.1658	-124.58967	GIS_ID_Link43687	Island Timberlands
Cameron Middle CW	MHmm1	49.16652	-124.59097	GIS_ID_Link43688	Island Timberlands
Cameron Middle CW	MHmm1	49.16589	-124.59078	GIS_ID_Link43689	Island Timberlands
Cameron Middle CW	MHmm1	49.1661	-124.59005	GIS_ID_Link43690	Island Timberlands
Cameron Middle CW	MHmm1	49.1669	-124.58658	GIS_ID_Link43691	Island Timberlands
Cameron Middle CW	MHmm1	49.16586	-124.58685	GIS_ID_Link43692	Island Timberlands
Cameron Middle CW	MHmm1	49.16579	-124.58527	GIS_ID_Link43693	Island Timberlands
Cameron Middle CW	MHmm1	49.16607	-124.58785	GIS_ID_Link43694	Island Timberlands
Cameron Middle CW	MHmm1	49.16546	-124.58561	GIS_ID_Link43695	Island Timberlands
Cameron Middle CW	MHmm1	49.16472	-124.58747	GIS_ID_Link43696	Island Timberlands
Cameron Middle CW	MHmm1	49.16457	-124.58226	GIS_ID_Link43697	Island Timberlands
Cameron Middle CW	MHmm1	49.16544	-124.58688	GIS_ID_Link43698	Island Timberlands
Cameron Middle CW	MHmm1	49.16494	-124.5821	GIS_ID_Link43699	Island Timberlands
China Alberni CW	MHmm1	49.15902	-124.587	GIS_ID_Link43700	Island Timberlands
China Alberni CW	MHmm1	49.16233	-124.5881	GIS_ID_Link43701	Island Timberlands
China Alberni CW	MHmm1	49.16257	-124.58941	GIS_ID_Link43702	Island Timberlands
China Alberni CW	MHmm1	49.15926	-124.58527	GIS_ID_Link43703	Island Timberlands
China Alberni CW	MHmm1	49.15932	-124.58517	GIS_ID_Link43704	Island Timberlands

Location (Basin)	Biogeo Zone (BGC_LABEL)	Latitude	Longitude	GIS_ID	Ownership
China Alberni CW	MHmm1	49.15949	-124.58523	GIS_ID_Link43705	Island Timberlands
China Alberni CW	MHmm1	49.16255	-124.58869	GIS_ID_Link43706	Island Timberlands
China Alberni CW	MHmm1	49.16156	-124.58557	GIS_ID_Link43707	Island Timberlands
China Alberni CW	MHmm1	49.16176	-124.58923	GIS_ID_Link43708	Island Timberlands
China Alberni CW	MHmm1	49.16048	-124.58607	GIS_ID_Link43709	Island Timberlands
China Alberni CW	MHmm1	49.16181	-124.58722	GIS_ID_Link43710	Island Timberlands
China Alberni CW	MHmm1	49.16258	-124.58568	GIS_ID_Link43711	Island Timberlands
China Alberni CW	MHmm1	49.16163	-124.58339	GIS_ID_Link43712	Island Timberlands
China Alberni CW	MHmm1	49.15905	-124.58367	GIS_ID_Link43713	Island Timberlands
China Alberni CW	MHmm1	49.15856	-124.58498	GIS_ID_Link43714	Island Timberlands
China Alberni CW	MHmm1	49.15921	-124.58543	GIS_ID_Link43715	Island Timberlands
China Alberni CW	MHmm1	49.15909	-124.58779	GIS_ID_Link43716	Island Timberlands
China Alberni CW	MHmm1	49.15942	-124.58513	GIS_ID_Link43717	Island Timberlands
China Alberni CW	MHmm1	49.16141	-124.58647	GIS_ID_Link43718	Island Timberlands
China Alberni CW	MHmm1	49.15928	-124.58518	GIS_ID_Link43719	Island Timberlands
China Alberni CW	MHmm1	49.16131	-124.58593	GIS_ID_Link43720	Island Timberlands
China Alberni CW	MHmm1	49.15961	-124.58544	GIS_ID_Link43721	Island Timberlands
China Alberni CW	MHmm1	49.16038	-124.5867	GIS_ID_Link43722	Island Timberlands
China Alberni CW	MHmm1	49.16137	-124.58335	GIS_ID_Link43723	Island Timberlands
China Alberni CW	MHmm1	49.16211	-124.58875	GIS_ID_Link43724	Island Timberlands
China Alberni CW	MHmm1	49.16204	-124.58557	GIS_ID_Link43725	Island Timberlands
China Alberni CW	MHmm1	49.16268	-124.58292	GIS_ID_Link43726	Island Timberlands
China Alberni CW	MHmm1	49.1619	-124.58193	GIS_ID_Link43727	Island Timberlands
China Alberni CW	MHmm1	49.15892	-124.58696	GIS_ID_Link43728	Island Timberlands
Beaufort West	MHmm1	49.46222	-124.98608	GIS_ID_Link43729	Island Timberlands
Rogers	CWHxm2	49.24333	-124.70959	GIS_ID_Link43730	Island Timberlands
Rogers	CWHxm2	49.24342	-124.70864	GIS_ID_Link43731	Island Timberlands
Rogers	CWHxm2	49.24309	-124.70912	GIS_ID_Link43732	Island Timberlands
Rogers	CWHxm2	49.24318	-124.70899	GIS_ID_Link43733	Island Timberlands
Rogers	CWHxm2	49.24364	-124.70863	GIS_ID_Link43734	Island Timberlands
Rogers	CWHxm2	49.24294	-124.70826	GIS_ID_Link43735	Island Timberlands
Rogers	CWHxm2	49.24388	-124.70859	GIS_ID_Link43736	Island Timberlands
Rogers	CWHxm2	49.24328	-124.70882	GIS_ID_Link43737	Island Timberlands
Rogers	CWHxm2	49.24285	-124.70952	GIS_ID_Link43738	Island Timberlands
Rogers	CWHxm2	49.24328	-124.70897	GIS_ID_Link43739	Island Timberlands
Rogers	CWHxm2	49.24525	-124.71357	GIS_ID_Link43740	Island Timberlands
Rogers	CWHxm2	49.24457	-124.7106	GIS_ID_Link43741	Island Timberlands
Rogers	CWHxm2	49.24496	-124.71056	GIS_ID_Link43742	Island Timberlands
Cameron River Lower CW	CWHxm2	49.28645	-124.68037	GIS_ID_Link43743	Island Timberlands
Cameron River Lower CW	CWHxm2	49.28675	-124.68013	GIS_ID_Link43744	Island Timberlands
Cameron River Lower CW	CWHxm2	49.28641	-124.68031	GIS_ID_Link43745	Island Timberlands
Little Qualicum CW	MHmm1	49.25741	-124.61597	GIS_ID_Link43746	Island Timberlands
Little Qualicum CW	MHmm1	49.25778	-124.61597	GIS_ID_Link43747	Island Timberlands
Little Qualicum CW	MHmm1	49.25686	-124.61556	GIS_ID_Link43748	Island Timberlands
Little Qualicum CW	MHmm1	49.25701	-124.61665	GIS_ID_Link43749	Island Timberlands
Little Qualicum CW	MHmm1	49.25736	-124.61617	GIS_ID_Link43750	Island Timberlands
Little Qualicum CW	MHmm1	49.25772	-124.61616	GIS_ID_Link43751	Island Timberlands
Little Qualicum CW	MHmm1	49.25818	-124.61575	GIS_ID_Link43752	Island Timberlands
Little Qualicum CW	MHmm1	49.25675	-124.61601	GIS_ID_Link43753	Island Timberlands
Little Qualicum CW	MHmm1	49.25742	-124.61589	GIS_ID_Link43754	Island Timberlands
Little Qualicum CW	MHmm1	49.25748	-124.61612	GIS_ID_Link43755	Island Timberlands

Location (Basin)	Biogeo Zone (BGC_LABEL)	Latitude	Longitude	GIS_ID	Ownership
Little Qualicum CW	MHmm1	49.25711	-124.61636	GIS_ID_Link43756	Island Timberlands
Little Qualicum CW	MHmm1	49.26337	-124.6156	GIS_ID_Link43757	Island Timberlands
Little Qualicum CW	MHmm1	49.26131	-124.61567	GIS_ID_Link43758	Island Timberlands
Little Qualicum CW	MHmm1	49.26159	-124.61493	GIS_ID_Link43759	Island Timberlands
Little Qualicum CW	MHmm1	49.26138	-124.61492	GIS_ID_Link43760	Island Timberlands
Little Qualicum CW	MHmm1	49.26147	-124.61509	GIS_ID_Link43761	Island Timberlands
Little Qualicum CW	MHmm1	49.2589	-124.61437	GIS_ID_Link43762	Island Timberlands
Little Qualicum CW	MHmm1	49.25962	-124.61407	GIS_ID_Link43763	Island Timberlands
Little Qualicum CW	MHmm1	49.25985	-124.61767	GIS_ID_Link43764	Island Timberlands
Little Qualicum CW	MHmm1	49.25889	-124.61673	GIS_ID_Link43765	Island Timberlands
Little Qualicum CW	MHmm1	49.2606	-124.6167	GIS_ID_Link43766	Island Timberlands
Little Qualicum CW	MHmm1	49.25947	-124.61689	GIS_ID_Link43767	Island Timberlands
Little Qualicum CW	MHmm1	49.26102	-124.61638	GIS_ID_Link43768	Island Timberlands
Little Qualicum CW	MHmm1	49.26136	-124.61333	GIS_ID_Link43769	Island Timberlands
Little Qualicum CW	MHmm1	49.26146	-124.61368	GIS_ID_Link43770	Island Timberlands
Little Qualicum CW	MHmm1	49.26103	-124.61314	GIS_ID_Link43771	Island Timberlands
Little Qualicum CW	MHmm1	49.2614	-124.61349	GIS_ID_Link43772	Island Timberlands
Little Qualicum CW	MHmm1	49.25712	-124.61869	GIS_ID_Link43773	Island Timberlands
Little Qualicum CW	MHmm1	49.25535	-124.61912	GIS_ID_Link43774	Island Timberlands
Little Qualicum CW	MHmm1	49.25725	-124.61777	GIS_ID_Link43775	Island Timberlands
Little Qualicum CW	MHmm1	49.25587	-124.6183	GIS_ID_Link43776	Island Timberlands
Little Qualicum CW	MHmm1	49.25541	-124.61924	GIS_ID_Link43777	Island Timberlands
Little Qualicum CW	MHmm1	49.2554	-124.61896	GIS_ID_Link43778	Island Timberlands
China Alberni CW	MHmm1	49.12125	-124.59951	GIS_ID_Link43779	Island Timberlands
China Alberni CW	CWHmm2	49.11703	-124.58393	GIS_ID_Link43780	Island Timberlands
China Alberni CW	MHmm1	49.13181	-124.60604	GIS_ID_Link43781	Island Timberlands
China Alberni CW	CWHmm2	49.12249	-124.59699	GIS_ID_Link43782	Island Timberlands
China Alberni CW	MHmm1	49.12649	-124.60191	GIS_ID_Link43783	Island Timberlands
China Alberni CW	CWHmm2	49.13051	-124.60022	GIS_ID_Link43784	Island Timberlands
China Alberni CW	CWHmm2	49.13077	-124.5996	GIS_ID_Link43785	Island Timberlands
China Alberni CW	MHmm1	49.12859	-124.60749	GIS_ID_Link43786	Island Timberlands
China Alberni CW	CWHmm2	49.12069	-124.5963	GIS_ID_Link43787	Island Timberlands
China Alberni CW	CWHmm2	49.12364	-124.59484	GIS_ID_Link43788	Island Timberlands
China Alberni CW	CWHmm2	49.11667	-124.58742	GIS_ID_Link43789	Island Timberlands
China Alberni CW	CWHmm2	49.11944	-124.58364	GIS_ID_Link43790	Island Timberlands
China Alberni CW	CWHmm2	49.11819	-124.58543	GIS_ID_Link43791	Island Timberlands
China Alberni CW	CWHmm2	49.1173	-124.58723	GIS_ID_Link43792	Island Timberlands
China Alberni CW	CWHmm2	49.11732	-124.58836	GIS_ID_Link43793	Island Timberlands
China Alberni CW	CWHmm2	49.11712	-124.58797	GIS_ID_Link43794	Island Timberlands
China Alberni CW	CWHmm2	49.13477	-124.60397	GIS_ID_Link43795	Island Timberlands
China Alberni CW	CWHmm2	49.13416	-124.6045	GIS_ID_Link43796	Island Timberlands
Museum	CWHmm2	49.11466	-124.63795	GIS_ID_Link43797	Island Timberlands
Museum	CWHmm2	49.11476	-124.63751	GIS_ID_Link43798	Island Timberlands
Museum	CWHmm2	49.11465	-124.63685	GIS_ID_Link43799	Island Timberlands
Museum	CWHmm2	49.11396	-124.63865	GIS_ID_Link43800	Island Timberlands
Museum	CWHmm2	49.11458	-124.63872	GIS_ID_Link43801	Island Timberlands
Museum	CWHmm2	49.11318	-124.63672	GIS_ID_Link43802	Island Timberlands
Museum	CWHmm2	49.11367	-124.63811	GIS_ID_Link43803	Island Timberlands
Museum	CWHmm2	49.11116	-124.63582	GIS_ID_Link43804	Island Timberlands
Museum	CWHmm2	49.11459	-124.63683	GIS_ID_Link43805	Island Timberlands
Museum	CWHmm2	49.11451	-124.63838	GIS_ID_Link43806	Island Timberlands

Location (Basin)	Biogeo Zone (BGC_LABEL)	Latitude	Longitude	GIS_ID	Ownership
Museum	CWHmm2	49.11328	-124.63613	GIS_ID_Link43807	Island Timberlands
Museum	CWHmm2	49.11392	-124.63795	GIS_ID_Link43808	Island Timberlands
Museum	CWHmm2	49.11468	-124.63723	GIS_ID_Link43809	Island Timberlands
Cameron Middle CW	CWHmm2	49.19263	-124.6281	GIS_ID_Link43810	Island Timberlands
Cameron Middle CW	CWHmm2	49.19326	-124.63422	GIS_ID_Link43811	Island Timberlands
Cameron Middle CW	CWHmm2	49.19221	-124.62972	GIS_ID_Link43812	Island Timberlands
Cameron Middle CW	CWHmm2	49.19205	-124.6294	GIS_ID_Link43813	Island Timberlands
Cameron Middle CW	CWHmm2	49.19197	-124.62938	GIS_ID_Link43814	Island Timberlands
Cameron River Lower CW	CWHxm2	49.2597	-124.67838	GIS_ID_Link43815	Island Timberlands
Cameron River Lower CW	CWHxm2	49.25498	-124.67297	GIS_ID_Link43816	Island Timberlands
China Alberni CW	MHmm1	49.16398	-124.60347	GIS_ID_Link43817	Island Timberlands
Cous	CWHxm2	49.20671	-124.85375	GIS_ID_Link43818	Island Timberlands
Cous	CWHxm2	49.20591	-124.85674	GIS_ID_Link43819	Island Timberlands
Cous	CWHxm2	49.20735	-124.85816	GIS_ID_Link43820	Island Timberlands
Cous	CWHxm2	49.20046	-124.84338	GIS_ID_Link43821	Island Timberlands
Cous	CWHxm2	49.20248	-124.84422	GIS_ID_Link43822	Island Timberlands
Cous	CWHxm2	49.20021	-124.84318	GIS_ID_Link43823	Island Timberlands
Cous	CWHxm2	49.20224	-124.84386	GIS_ID_Link43824	Island Timberlands
Cous	CWHxm2	49.2009	-124.84334	GIS_ID_Link43825	Island Timberlands
Cous	CWHxm2	49.20183	-124.84368	GIS_ID_Link43826	Island Timberlands
Cous	CWHxm2	49.19935	-124.84206	GIS_ID_Link43827	Island Timberlands
Cous	CWHxm2	49.20213	-124.84378	GIS_ID_Link43828	Island Timberlands
Cous	CWHxm2	49.20074	-124.84336	GIS_ID_Link43829	Island Timberlands
Cous	CWHxm2	49.19942	-124.84219	GIS_ID_Link43830	Island Timberlands
Cous	CWHxm2	49.19952	-124.84231	GIS_ID_Link43831	Island Timberlands
Cous	CWHxm2	49.20313	-124.84524	GIS_ID_Link43832	Island Timberlands
Cous	CWHxm2	49.19914	-124.84147	GIS_ID_Link43833	Island Timberlands
Cous	CWHxm2	49.20525	-124.84901	GIS_ID_Link43834	Island Timberlands
Cous	CWHxm2	49.20667	-124.85293	GIS_ID_Link43835	Island Timberlands
Cous	CWHxm2	49.20675	-124.85232	GIS_ID_Link43836	Island Timberlands
Cous	CWHxm2	49.20587	-124.85008	GIS_ID_Link43837	Island Timberlands
Cous	CWHxm2	49.20185	-124.84386	GIS_ID_Link43838	Island Timberlands
Cous	CWHxm2	49.20171	-124.84375	GIS_ID_Link43839	Island Timberlands
Cous	CWHxm2	49.20646	-124.85409	GIS_ID_Link43840	Island Timberlands
Cous	CWHxm2	49.20667	-124.85247	GIS_ID_Link43841	Island Timberlands
Cous	CWHxm2	49.2059	-124.85142	GIS_ID_Link43842	Island Timberlands
Cous	CWHxm2	49.20649	-124.85195	GIS_ID_Link43843	Island Timberlands
Cous	CWHxm2	49.20463	-124.84874	GIS_ID_Link43844	Island Timberlands
Cous	CWHxm2	49.20617	-124.85165	GIS_ID_Link43845	Island Timberlands
Cous	CWHxm2	49.20524	-124.84917	GIS_ID_Link43846	Island Timberlands
Cous	CWHxm2	49.20645	-124.85425	GIS_ID_Link43847	Island Timberlands
Cous	CWHxm2	49.20649	-124.85378	GIS_ID_Link43848	Island Timberlands
Cous	CWHxm2	49.20286	-124.84509	GIS_ID_Link43849	Island Timberlands
Cous	CWHxm2	49.20614	-124.85668	GIS_ID_Link43850	Island Timberlands
Cous	CWHxm2	49.2065	-124.85663	GIS_ID_Link43851	Island Timberlands
Cous	CWHxm2	49.20658	-124.85664	GIS_ID_Link43852	Island Timberlands
Cous	CWHxm2	49.20423	-124.8483	GIS_ID_Link43853	Island Timberlands
Cous	CWHxm2	49.20715	-124.85741	GIS_ID_Link43854	Island Timberlands
Cous	CWHxm2	49.20641	-124.85362	GIS_ID_Link43855	Island Timberlands
Cous	CWHxm2	49.20636	-124.85395	GIS_ID_Link43856	Island Timberlands
Cous	CWHxm2	49.20636	-124.85384	GIS_ID_Link43857	Island Timberlands

Location (Basin)	Biogeo Zone (BGC_LABEL)	Latitude	Longitude	GIS_ID	Ownership
Cous	CWHxm2	49.20298	-124.8452	GIS_ID_Link43858	Island Timberlands
Cous	CWHxm2	49.20051	-124.84356	GIS_ID_Link43859	Island Timberlands
Cous	CWHxm2	49.20663	-124.85268	GIS_ID_Link43860	Island Timberlands
Cous	CWHxm2	49.20371	-124.84609	GIS_ID_Link43861	Island Timberlands
Cous	CWHxm2	49.20445	-124.84857	GIS_ID_Link43862	Island Timberlands
Cous	CWHxm2	49.20629	-124.85441	GIS_ID_Link43863	Island Timberlands
Cous	CWHxm2	49.20116	-124.84362	GIS_ID_Link43864	Island Timberlands
Cous	CWHxm2	49.20611	-124.85563	GIS_ID_Link43865	Island Timberlands
Cous	CWHxm2	49.20633	-124.8518	GIS_ID_Link43866	Island Timberlands
Cous	CWHxm2	49.20654	-124.85315	GIS_ID_Link43867	Island Timberlands
Cous	CWHxm2	49.20618	-124.85507	GIS_ID_Link43868	Island Timberlands
Cous	CWHxm2	49.20493	-124.84893	GIS_ID_Link43869	Island Timberlands
Cous	CWHxm2	49.20329	-124.84563	GIS_ID_Link43870	Island Timberlands
Cous	CWHxm2	49.20346	-124.84577	GIS_ID_Link43871	Island Timberlands
Cous	CWHxm2	49.20354	-124.84586	GIS_ID_Link43872	Island Timberlands
Cous	CWHxm2	49.20382	-124.84644	GIS_ID_Link43873	Island Timberlands
Cous	CWHxm2	49.20387	-124.8467	GIS_ID_Link43874	Island Timberlands
Cous	CWHxm2	49.20393	-124.84697	GIS_ID_Link43875	Island Timberlands
Cous	CWHxm2	49.20708	-124.85782	GIS_ID_Link43876	Island Timberlands
Cous	CWHxm2	49.20561	-124.84969	GIS_ID_Link43877	Island Timberlands
Cous	CWHxm2	49.20706	-124.85681	GIS_ID_Link43878	Island Timberlands
Cous	CWHxm2	49.20393	-124.84645	GIS_ID_Link43879	Island Timberlands
Cous	CWHxm2	49.20407	-124.8476	GIS_ID_Link43880	Island Timberlands
Cous	CWHxm2	49.20405	-124.84741	GIS_ID_Link43881	Island Timberlands
Cous	CWHxm2	49.20436	-124.8483	GIS_ID_Link43882	Island Timberlands
Cous	CWHxm2	49.20483	-124.84867	GIS_ID_Link43883	Island Timberlands
Cous	CWHxm2	49.204	-124.8471	GIS_ID_Link43884	Island Timberlands
Cous	CWHxm2	49.20399	-124.84625	GIS_ID_Link43885	Island Timberlands
Cous	CWHxm2	49.20658	-124.8525	GIS_ID_Link43886	Island Timberlands
Cous	CWHxm2	49.20549	-124.84957	GIS_ID_Link43887	Island Timberlands
Cous	CWHxm2	49.20633	-124.8547	GIS_ID_Link43888	Island Timberlands
Cous	CWHxm2	49.207	-124.85368	GIS_ID_Link43889	Island Timberlands
China Alberni CW	CWHxm2	49.16244	-124.71198	GIS_ID_Link43890	Island Timberlands
China Alberni CW	CWHxm2	49.16292	-124.71117	GIS_ID_Link43891	Island Timberlands
China Alberni CW	CWHxm2	49.16225	-124.71005	GIS_ID_Link43892	Island Timberlands
China Alberni CW	CWHxm2	49.16133	-124.7106	GIS_ID_Link43893	Island Timberlands
China Alberni CW	CWHxm2	49.16284	-124.71121	GIS_ID_Link43894	Island Timberlands
China Alberni CW	CWHxm2	49.16371	-124.71131	GIS_ID_Link43895	Island Timberlands
China Alberni CW	CWHxm2	49.16201	-124.71049	GIS_ID_Link43896	Island Timberlands
China Alberni CW	CWHxm2	49.16006	-124.71083	GIS_ID_Link43897	Island Timberlands
Cameron Middle CW	CWHmm2	49.21103	-124.64403	GIS_ID_Link43898	Island Timberlands
Cameron Middle CW	CWHxm2	49.21149	-124.64377	GIS_ID_Link43899	Island Timberlands
Cameron Middle CW	CWHmm2	49.21117	-124.64366	GIS_ID_Link43900	Island Timberlands
Cameron Middle CW	CWHxm2	49.21452	-124.64622	GIS_ID_Link43901	Island Timberlands
Cameron Middle CW	CWHxm2	49.21417	-124.64484	GIS_ID_Link43902	Island Timberlands
Cameron Middle CW	CWHmm2	49.21059	-124.64182	GIS_ID_Link43903	Island Timberlands
Cameron Middle CW	CWHxm2	49.21133	-124.64109	GIS_ID_Link43904	Island Timberlands
Cameron Middle CW	CWHxm2	49.21459	-124.64417	GIS_ID_Link43905	Island Timberlands
Cameron Middle CW	CWHxm2	49.21412	-124.64399	GIS_ID_Link43906	Island Timberlands
Cameron Middle CW	CWHxm2	49.21481	-124.64575	GIS_ID_Link43907	Island Timberlands
Cameron Middle CW	CWHxm2	49.21474	-124.6447	GIS_ID_Link43908	Island Timberlands

Location (Basin)	Biogeo Zone (BGC_LABEL)	Latitude	Longitude	GIS_ID	Ownership
Cameron Middle CW	CWHxm2	49.21603	-124.64675	GIS_ID_Link43909	Island Timberlands
Cameron Middle CW	CWHxm2	49.2162	-124.64633	GIS_ID_Link43910	Island Timberlands
Cameron Middle CW	CWHxm2	49.21489	-124.64423	GIS_ID_Link43911	Island Timberlands
China Alberni CW	CWHxm2	49.22383	-124.72166	GIS_ID_Link43912	Island Timberlands
China Alberni CW	CWHxm2	49.22316	-124.72001	GIS_ID_Link43913	Island Timberlands
China Alberni CW	CWHxm2	49.22406	-124.71934	GIS_ID_Link43914	Island Timberlands
China Alberni CW	CWHxm2	49.22358	-124.72149	GIS_ID_Link43915	Island Timberlands
China Alberni CW	CWHxm2	49.22695	-124.71888	GIS_ID_Link43916	Island Timberlands
Cameron Middle CW	MHmm1	49.1832	-124.62438	GIS_ID_Link43917	Island Timberlands
Ash Lower	CWHmm2	49.48249	-125.06758	GIS_ID_Link43918	Island Timberlands
Ash Lower	CWHmm2	49.48308	-125.06999	GIS_ID_Link43919	Island Timberlands
Ash Lower	CWHxm2	49.48032	-125.07164	GIS_ID_Link43920	Island Timberlands
Ash Lower	CWHxm2	49.47997	-125.07154	GIS_ID_Link43921	Island Timberlands
Ash Lower	CWHxm2	49.48047	-125.07233	GIS_ID_Link43922	Island Timberlands
Ash Lower	CWHxm2	49.47963	-125.07213	GIS_ID_Link43923	Island Timberlands
Ash Lower	CWHxm2	49.48151	-125.06913	GIS_ID_Link43924	Island Timberlands
Ash Lower	CWHmm2	49.47637	-125.06053	GIS_ID_Link43925	Island Timberlands
Ash Lower	CWHmm2	49.47709	-125.06056	GIS_ID_Link43926	Island Timberlands
Ash Lower	CWHxm2	49.48867	-125.08276	GIS_ID_Link43927	Island Timberlands
Elsie Lake	CWHmm2	49.49075	-125.20443	GIS_ID_Link43928	Island Timberlands
Elsie Lake	CWHmm2	49.48324	-125.21066	GIS_ID_Link43929	Island Timberlands
Elsie Lake	CWHmm2	49.48217	-125.20985	GIS_ID_Link43930	Island Timberlands
Elsie Lake	CWHmm2	49.48342	-125.21329	GIS_ID_Link43931	Island Timberlands
Elsie Lake	CWHmm2	49.48362	-125.21056	GIS_ID_Link43932	Island Timberlands
Elsie Lake	CWHmm2	49.48346	-125.21106	GIS_ID_Link43933	Island Timberlands
Elsie Lake	CWHmm2	49.4839	-125.21172	GIS_ID_Link43934	Island Timberlands
Elsie Lake	CWHmm2	49.48549	-125.21324	GIS_ID_Link43935	Island Timberlands
Elsie Lake	CWHmm2	49.4823	-125.21056	GIS_ID_Link43936	Island Timberlands
Elsie Lake	CWHmm2	49.48361	-125.21086	GIS_ID_Link43937	Island Timberlands
Elsie Lake	CWHmm2	49.48922	-125.20281	GIS_ID_Link43938	Island Timberlands
Elsie Lake	CWHmm2	49.48467	-125.20559	GIS_ID_Link43939	Island Timberlands
Elsie Lake	CWHmm2	49.48289	-125.20806	GIS_ID_Link43940	Island Timberlands
Elsie Lake	CWHmm2	49.48357	-125.20803	GIS_ID_Link43941	Island Timberlands
Elsie Lake	CWHmm2	49.49045	-125.20374	GIS_ID_Link43942	Island Timberlands
Elsie Lake	CWHmm2	49.49036	-125.20352	GIS_ID_Link43943	Island Timberlands
Elsie Lake	CWHmm2	49.49042	-125.20309	GIS_ID_Link43944	Island Timberlands
Elsie Lake	CWHmm2	49.50162	-125.08586	GIS_ID_Link43945	Island Timberlands
Elsie Lake	MHmm1	49.51944	-125.07009	GIS_ID_Link43946	Island Timberlands
Elsie Lake	MHmm1	49.51942	-125.0624	GIS_ID_Link43947	Island Timberlands
Cameron River Upper CW	MHmm1	49.1567	-124.50864	GIS_ID_Link43948	Island Timberlands
Cameron River Upper CW	MHmm1	49.14685	-124.49231	GIS_ID_Link43949	Island Timberlands
Cameron River Upper CW	MHmm1	49.14711	-124.49259	GIS_ID_Link43950	Island Timberlands
Cameron River Upper CW	MHmm1	49.14666	-124.49211	GIS_ID_Link43951	Island Timberlands
Cameron River Upper CW	MHmm1	49.15367	-124.5043	GIS_ID_Link43952	Island Timberlands
Cameron River Upper CW	MHmm1	49.15302	-124.50309	GIS_ID_Link43953	Island Timberlands
Cameron River Upper CW	MHmm1	49.15511	-124.5059	GIS_ID_Link43954	Island Timberlands
Cameron River Upper CW	MHmm1	49.15338	-124.50282	GIS_ID_Link43955	Island Timberlands
Cameron River Upper CW	MHmm1	49.15228	-124.50197	GIS_ID_Link43956	Island Timberlands
Cameron River Upper CW	MHmm1	49.15493	-124.50308	GIS_ID_Link43957	Island Timberlands
Cameron River Upper CW	MHmm1	49.15565	-124.50298	GIS_ID_Link43958	Island Timberlands
Cameron River Upper CW	MHmm1	49.15628	-124.50383	GIS_ID_Link43959	Island Timberlands

Location (Basin)	Biogeo Zone (BGC_LABEL)	Latitude	Longitude	GIS_ID	Ownership
Cameron River Upper CW	CWHmm2	49.15304	-124.5035	GIS_ID_Link43960	Island Timberlands
Cameron River Upper CW	CWHmm2	49.15434	-124.50695	GIS_ID_Link43961	Island Timberlands
Cameron River Upper CW	CWHmm2	49.15504	-124.50877	GIS_ID_Link43962	Island Timberlands
Cameron River Upper CW	CWHmm2	49.15518	-124.50869	GIS_ID_Link43963	Island Timberlands
Cameron River Upper CW	CWHmm2	49.15184	-124.50101	GIS_ID_Link43964	Island Timberlands
Ash Lower	MHmm1	49.48109	-125.0547	GIS_ID_Link43965	Island Timberlands
China Alberni CW	MHmm1	49.16494	-124.61049	GIS_ID_Link43966	Island Timberlands
China Alberni CW	MHmm1	49.16434	-124.61137	GIS_ID_Link43967	Island Timberlands
China Alberni CW	MHmm1	49.16335	-124.60703	GIS_ID_Link43968	Island Timberlands
China Alberni CW	MHmm1	49.16436	-124.60797	GIS_ID_Link43969	Island Timberlands
Elsie Lake	CWHmm1	49.47921	-125.19821	GIS_ID_Link43970	Island Timberlands
Elsie Lake	CWHxm2	49.47646	-125.18797	GIS_ID_Link43971	Island Timberlands
Elsie Lake	CWHxm2	49.47619	-125.18852	GIS_ID_Link43972	Island Timberlands
Elsie Lake	CWHmm1	49.47859	-125.19688	GIS_ID_Link43973	Island Timberlands
Elsie Lake	CWHmm1	49.47774	-125.19488	GIS_ID_Link43974	Island Timberlands
Elsie Lake	CWHmm2	49.48088	-125.19328	GIS_ID_Link43975	Island Timberlands
Elsie Lake	CWHmm2	49.48068	-125.19283	GIS_ID_Link43976	Island Timberlands
Elsie Lake	CWHxm2	49.47951	-125.19244	GIS_ID_Link43977	Island Timberlands
Elsie Lake	CWHxm2	49.48013	-125.19291	GIS_ID_Link43978	Island Timberlands
Elsie Lake	CWHxm2	49.4786	-125.19238	GIS_ID_Link43979	Island Timberlands
Elsie Lake	CWHxm2	49.47854	-125.19153	GIS_ID_Link43980	Island Timberlands
Elsie Lake	CWHxm2	49.47712	-125.19175	GIS_ID_Link43981	Island Timberlands
Elsie Lake	CWHxm2	49.47716	-125.19227	GIS_ID_Link43982	Island Timberlands
Elsie Lake	CWHxm2	49.47953	-125.19268	GIS_ID_Link43983	Island Timberlands
Elsie Lake	CWHmm2	49.48245	-125.19463	GIS_ID_Link43984	Island Timberlands
Elsie Lake	CWHmm2	49.4818	-125.19524	GIS_ID_Link43985	Island Timberlands
Elsie Lake	CWHmm2	49.4822	-125.19472	GIS_ID_Link43986	Island Timberlands
Cameron River Lower CW	CWHxm2	49.26994	-124.68791	GIS_ID_Link43987	Island Timberlands
Cameron Middle CW	CWHmm2	49.21001	-124.65761	GIS_ID_Link43988	Island Timberlands
Nitinat Rift	CWHvm1	49.0109	-124.60572	GIS_ID_Link43989	Island Timberlands
Nitinat Rift	CWHmm2	49.01363	-124.6106	GIS_ID_Link43990	Island Timberlands
Nitinat Rift	CWHmm2	49.01364	-124.60942	GIS_ID_Link43991	Island Timberlands
Nitinat Rift	CWHmm2	49.01399	-124.6096	GIS_ID_Link43992	Island Timberlands
Nitinat Rift	CWHvm1	49.01371	-124.6077	GIS_ID_Link43993	Island Timberlands
Nitinat Rift	CWHvm1	49.01285	-124.61018	GIS_ID_Link43994	Island Timberlands
Nitinat Rift	CWHvm1	49.01276	-124.61132	GIS_ID_Link43995	Island Timberlands
Nitinat Rift	CWHvm1	49.0125	-124.60828	GIS_ID_Link43996	Island Timberlands
Nitinat Rift	CWHmm2	49.01356	-124.61447	GIS_ID_Link43997	Island Timberlands
Nitinat Rift	CWHmm2	49.01258	-124.61368	GIS_ID_Link43998	Island Timberlands
Nitinat Rift	CWHmm2	49.01565	-124.61854	GIS_ID_Link43999	Island Timberlands
Nitinat Rift	CWHvm1	49.01304	-124.60632	GIS_ID_Link44000	Island Timberlands
Nitinat Rift	CWHvm1	49.01295	-124.60654	GIS_ID_Link44001	Island Timberlands
Nitinat Rift	CWHmm2	49.01576	-124.61471	GIS_ID_Link44002	Island Timberlands
Cameron River Lower CW	CWHxm2	49.25653	-124.67756	GIS_ID_Link44003	Island Timberlands
Cameron River Lower CW	CWHxm2	49.25702	-124.67777	GIS_ID_Link44004	Island Timberlands
Cameron River Lower CW	CWHxm2	49.25373	-124.67442	GIS_ID_Link44005	Island Timberlands
Nitinat Rift	CWHmm2	49.0967	-124.60733	GIS_ID_Link44006	Island Timberlands
Nitinat Rift	MHmm1	49.09512	-124.60506	GIS_ID_Link44007	Island Timberlands
Nitinat Rift	CWHmm2	49.01823	-124.60438	GIS_ID_Link44008	Island Timberlands
Nitinat Rift	CWHvm1	49.02045	-124.60364	GIS_ID_Link44009	Island Timberlands
Nitinat Rift	CWHmm2	49.02925	-124.61759	GIS_ID_Link44010	Island Timberlands

Location (Basin)	Biogeo Zone (BGC_LABEL)	Latitude	Longitude	GIS_ID	Ownership
Nitinat Rift	CWHmm2	49.02978	-124.61278	GIS_ID_Link44011	Island Timberlands
Nitinat Rift	CWHmm2	49.03112	-124.61328	GIS_ID_Link44012	Island Timberlands
Nitinat Rift	CWHmm2	49.03265	-124.61192	GIS_ID_Link44013	Island Timberlands
Nitinat Rift	CWHmm2	49.034	-124.61367	GIS_ID_Link44014	Island Timberlands
Nitinat Rift	CWHmm2	49.03425	-124.61365	GIS_ID_Link44015	Island Timberlands
Nitinat Rift	CWHmm2	49.035	-124.61104	GIS_ID_Link44016	Island Timberlands
Nitinat Rift	CWHmm2	49.03083	-124.61003	GIS_ID_Link44017	Island Timberlands
Nitinat Rift	CWHmm2	49.0241	-124.6092	GIS_ID_Link44018	Island Timberlands
Nitinat Rift	MHmm1	49.03832	-124.62605	GIS_ID_Link44019	Island Timberlands
Nitinat Rift	MHmm1	49.03818	-124.62225	GIS_ID_Link44020	Island Timberlands
Nitinat Rift	CWHmm2	49.0701	-124.63776	GIS_ID_Link44021	Island Timberlands
Nitinat Rift	CWHmm2	49.03821	-124.61517	GIS_ID_Link44022	Island Timberlands
Nitinat Rift	CWHmm2	49.06835	-124.64078	GIS_ID_Link44023	Island Timberlands
Nitinat Rift	CWHmm2	49.06903	-124.63931	GIS_ID_Link44024	Island Timberlands
Nitinat Rift	CWHmm2	49.0321	-124.6122	GIS_ID_Link44025	Island Timberlands
Nitinat Rift	CWHmm2	49.02332	-124.61033	GIS_ID_Link44026	Island Timberlands
Nitinat Rift	CWHmm2	49.03416	-124.61081	GIS_ID_Link44027	Island Timberlands
Nitinat Rift	MHmm1	49.03747	-124.62582	GIS_ID_Link44028	Island Timberlands
Nitinat Rift	CWHmm2	49.01861	-124.60417	GIS_ID_Link44029	Island Timberlands
Nitinat Rift	CWHvm1	49.0201	-124.60407	GIS_ID_Link44030	Island Timberlands
Elsie Lake	CWHmm2	49.48939	-125.19779	GIS_ID_Link44031	Island Timberlands
Elsie Lake	CWHmm2	49.48445	-125.19871	GIS_ID_Link44032	Island Timberlands
Elsie Lake	CWHmm2	49.49054	-125.18945	GIS_ID_Link44033	Island Timberlands
Beaufort West	CWHmm2	49.47782	-125.02646	GIS_ID_Link44034	Island Timberlands
Beaufort West	CWHmm2	49.47369	-125.02345	GIS_ID_Link44035	Island Timberlands
Moran	CWHxm2	49.37107	-125.02488	GIS_ID_Link44036	Island Timberlands
Moran	CWHxm2	49.37085	-125.02436	GIS_ID_Link44037	Island Timberlands
China Alberni CW	CWHxm2	49.1747	-124.71913	GIS_ID_Link44038	Island Timberlands
China Alberni CW	CWHxm2	49.17493	-124.72039	GIS_ID_Link44039	Island Timberlands
China Alberni CW	CWHxm2	49.17524	-124.72008	GIS_ID_Link44040	Island Timberlands
China Alberni CW	CWHxm2	49.17472	-124.71947	GIS_ID_Link44041	Island Timberlands
China Alberni CW	CWHxm2	49.17442	-124.71962	GIS_ID_Link44042	Island Timberlands
China Alberni CW	CWHxm2	49.17338	-124.71603	GIS_ID_Link44043	Island Timberlands
China Alberni CW	CWHxm2	49.17319	-124.71527	GIS_ID_Link44044	Island Timberlands
China Alberni CW	CWHxm2	49.17475	-124.71783	GIS_ID_Link44045	Island Timberlands
China Alberni CW	CWHxm2	49.17299	-124.7147	GIS_ID_Link44046	Island Timberlands
China Alberni CW	CWHxm2	49.1744	-124.71935	GIS_ID_Link44047	Island Timberlands
China Alberni CW	MHmm1	49.12615	-124.63622	GIS_ID_Link44048	Island Timberlands
China Alberni CW	MHmm1	49.13119	-124.6335	GIS_ID_Link44049	Island Timberlands
China Alberni CW	MHmm1	49.13096	-124.63576	GIS_ID_Link44050	Island Timberlands
China Alberni CW	MHmm1	49.12672	-124.63267	GIS_ID_Link44051	Island Timberlands
China Alberni CW	MHmm1	49.13184	-124.63157	GIS_ID_Link44052	Island Timberlands
China Alberni CW	MHmm1	49.13724	-124.64714	GIS_ID_Link44053	Island Timberlands
China Alberni CW	MHmm1	49.13667	-124.64673	GIS_ID_Link44054	Island Timberlands
China Alberni CW	MHmm1	49.13698	-124.64716	GIS_ID_Link44055	Island Timberlands
China Alberni CW	MHmm1	49.1325	-124.63205	GIS_ID_Link44056	Island Timberlands
China Alberni CW	MHmm1	49.13271	-124.63116	GIS_ID_Link44057	Island Timberlands
China Alberni CW	MHmm1	49.135	-124.63853	GIS_ID_Link44058	Island Timberlands
China Alberni CW	MHmm1	49.13505	-124.6445	GIS_ID_Link44059	Island Timberlands
China Alberni CW	MHmm1	49.13566	-124.64479	GIS_ID_Link44060	Island Timberlands
China Alberni CW	MHmm1	49.1346	-124.6453	GIS_ID_Link44061	Island Timberlands

Location (Basin)	Biogeo Zone (BGC_LABEL)	Latitude	Longitude	GIS_ID	Ownership
China Alberni CW	MHmm1	49.13691	-124.64283	GIS_ID_Link44062	Island Timberlands
China Alberni CW	MHmm1	49.13629	-124.64485	GIS_ID_Link44063	Island Timberlands
China Alberni CW	MHmm1	49.13559	-124.64468	GIS_ID_Link44064	Island Timberlands
China Alberni CW	MHmm1	49.13507	-124.64457	GIS_ID_Link44065	Island Timberlands
Cous	CWHxm2	49.18384	-124.8349	GIS_ID_Link44066	Island Timberlands
Cous	CWHxm2	49.18357	-124.83521	GIS_ID_Link44067	Island Timberlands
Cous	CWHxm2	49.18375	-124.8351	GIS_ID_Link44068	Island Timberlands
Cous	CWHxm2	49.19219	-124.85519	GIS_ID_Link44069	Island Timberlands
Cous	CWHxm2	49.19062	-124.85071	GIS_ID_Link44070	Island Timberlands
Cous	CWHxm2	49.18558	-124.84759	GIS_ID_Link44071	Island Timberlands
Cous	CWHxm2	49.19223	-124.83838	GIS_ID_Link44072	Island Timberlands
Cous	CWHxm2	49.19102	-124.83544	GIS_ID_Link44073	Island Timberlands
Cous	CWHxm2	49.19164	-124.83744	GIS_ID_Link44074	Island Timberlands
Cous	CWHxm2	49.19265	-124.84036	GIS_ID_Link44075	Island Timberlands
Cous	CWHxm2	49.19854	-124.83982	GIS_ID_Link44076	Island Timberlands
Cous	CWHxm2	49.19683	-124.84038	GIS_ID_Link44077	Island Timberlands
Cous	CWHxm2	49.1947	-124.84162	GIS_ID_Link44078	Island Timberlands
Cous	CWHxm2	49.19434	-124.84151	GIS_ID_Link44079	Island Timberlands
Cous	CWHxm2	49.1926	-124.84128	GIS_ID_Link44080	Island Timberlands
Cous	CWHxm2	49.19872	-124.84012	GIS_ID_Link44081	Island Timberlands
Cous	CWHxm2	49.19369	-124.8417	GIS_ID_Link44082	Island Timberlands
Cous	CWHxm2	49.19685	-124.84111	GIS_ID_Link44083	Island Timberlands
Cous	CWHxm2	49.19095	-124.83571	GIS_ID_Link44084	Island Timberlands
Cous	CWHxm2	49.19209	-124.8399	GIS_ID_Link44085	Island Timberlands
Cous	CWHxm2	49.19198	-124.83955	GIS_ID_Link44086	Island Timberlands
Cous	CWHxm2	49.19116	-124.83623	GIS_ID_Link44087	Island Timberlands
Cous	CWHxm2	49.19186	-124.83905	GIS_ID_Link44088	Island Timberlands
Cous	CWHxm2	49.19155	-124.83808	GIS_ID_Link44089	Island Timberlands
Cous	CWHxm2	49.19302	-124.84168	GIS_ID_Link44090	Island Timberlands
Cous	CWHxm2	49.19134	-124.837	GIS_ID_Link44091	Island Timberlands
Cous	CWHxm2	49.19526	-124.84154	GIS_ID_Link44092	Island Timberlands
Cous	CWHxm2	49.19612	-124.84167	GIS_ID_Link44093	Island Timberlands
Cous	CWHxm2	49.19767	-124.84076	GIS_ID_Link44094	Island Timberlands
Cous	CWHxm2	49.19731	-124.84087	GIS_ID_Link44095	Island Timberlands
Cous	CWHxm2	49.19422	-124.84164	GIS_ID_Link44096	Island Timberlands
Cous	CWHxm2	49.19853	-124.84044	GIS_ID_Link44097	Island Timberlands
Cous	CWHxm2	49.19492	-124.84163	GIS_ID_Link44098	Island Timberlands
Cous	CWHxm2	49.19316	-124.84176	GIS_ID_Link44099	Island Timberlands
Cous	CWHxm2	49.19153	-124.83878	GIS_ID_Link44100	Island Timberlands
Cous	CWHxm2	49.19543	-124.84189	GIS_ID_Link44101	Island Timberlands
Cous	CWHxm2	49.19584	-124.84217	GIS_ID_Link44102	Island Timberlands
Cous	CWHxm2	49.19458	-124.84187	GIS_ID_Link44103	Island Timberlands
Cous	CWHxm2	49.19657	-124.84153	GIS_ID_Link44104	Island Timberlands
Cous	CWHxm2	49.19788	-124.84098	GIS_ID_Link44105	Island Timberlands
Cous	CWHxm2	49.1924	-124.84147	GIS_ID_Link44106	Island Timberlands
Cous	CWHxm2	49.19385	-124.84202	GIS_ID_Link44107	Island Timberlands
Cous	CWHxm2	49.19199	-124.84028	GIS_ID_Link44108	Island Timberlands
Cous	CWHxm2	49.19556	-124.84203	GIS_ID_Link44109	Island Timberlands
Cous	CWHxm2	49.19801	-124.84099	GIS_ID_Link44110	Island Timberlands
Cous	CWHxm2	49.19816	-124.84088	GIS_ID_Link44111	Island Timberlands
Cous	CWHxm2	49.19682	-124.8413	GIS_ID_Link44112	Island Timberlands

Location (Basin)	Biogeo Zone (BGC_LABEL)	Latitude	Longitude	GIS_ID	Ownership
Cous	CWHxm2	49.19218	-124.84105	GIS_ID_Link44113	Island Timberlands
Cous	CWHxm2	49.19235	-124.84082	GIS_ID_Link44114	Island Timberlands
Cous	CWHxm2	49.1921	-124.84011	GIS_ID_Link44115	Island Timberlands
Cous	CWHxm2	49.19131	-124.83743	GIS_ID_Link44116	Island Timberlands
Cous	CWHxm2	49.19551	-124.84168	GIS_ID_Link44117	Island Timberlands
Cous	CWHxm2	49.1951	-124.8409	GIS_ID_Link44118	Island Timberlands
Cous	CWHxm2	49.19686	-124.84135	GIS_ID_Link44119	Island Timberlands
Cous	CWHxm2	49.19467	-124.84163	GIS_ID_Link44120	Island Timberlands
Cous	CWHxm2	49.19216	-124.8411	GIS_ID_Link44121	Island Timberlands
Cous	CWHxm2	49.19571	-124.84182	GIS_ID_Link44122	Island Timberlands
Cous	CWHxm2	49.1938	-124.84176	GIS_ID_Link44123	Island Timberlands
Cous	CWHxm2	49.19798	-124.84064	GIS_ID_Link44124	Island Timberlands
Cous	CWHxm2	49.19116	-124.83613	GIS_ID_Link44125	Island Timberlands
Cous	CWHxm2	49.19113	-124.83599	GIS_ID_Link44126	Island Timberlands
Cous	CWHxm2	49.19217	-124.83831	GIS_ID_Link44127	Island Timberlands
Cous	CWHxm2	49.19183	-124.83875	GIS_ID_Link44128	Island Timberlands
Cous	CWHxm2	49.19828	-124.83979	GIS_ID_Link44129	Island Timberlands
Cous	CWHxm2	49.19846	-124.84043	GIS_ID_Link44130	Island Timberlands
Cous	CWHxm2	49.18803	-124.83468	GIS_ID_Link44131	Island Timberlands
Cous	CWHxm2	49.18777	-124.83469	GIS_ID_Link44132	Island Timberlands
Cous	CWHxm2	49.18709	-124.83478	GIS_ID_Link44133	Island Timberlands
Cous	CWHxm2	49.18828	-124.83502	GIS_ID_Link44134	Island Timberlands
Cous	CWHxm2	49.18836	-124.83511	GIS_ID_Link44135	Island Timberlands
Cous	CWHxm2	49.18823	-124.83481	GIS_ID_Link44136	Island Timberlands
Cous	CWHxm2	49.187	-124.83656	GIS_ID_Link44137	Island Timberlands
Cous	CWHxm2	49.18784	-124.83607	GIS_ID_Link44138	Island Timberlands
Cous	CWHxm2	49.19939	-124.84278	GIS_ID_Link44139	Island Timberlands
Cous	CWHxm2	49.19739	-124.84202	GIS_ID_Link44140	Island Timberlands
Cous	CWHxm2	49.19383	-124.84275	GIS_ID_Link44141	Island Timberlands
Cous	CWHxm2	49.19627	-124.84267	GIS_ID_Link44142	Island Timberlands
Cous	CWHxm2	49.19506	-124.84268	GIS_ID_Link44143	Island Timberlands
Cous	CWHxm2	49.19827	-124.84257	GIS_ID_Link44144	Island Timberlands
Cous	CWHxm2	49.19381	-124.84295	GIS_ID_Link44145	Island Timberlands
Cous	CWHxm2	49.19367	-124.84274	GIS_ID_Link44146	Island Timberlands
Cous	CWHxm2	49.19207	-124.84182	GIS_ID_Link44147	Island Timberlands
Cous	CWHxm2	49.19285	-124.84286	GIS_ID_Link44148	Island Timberlands
Cous	CWHxm2	49.1852	-124.8379	GIS_ID_Link44149	Island Timberlands
Cous	CWHxm2	49.18657	-124.83702	GIS_ID_Link44150	Island Timberlands
Cous	CWHxm2	49.18707	-124.83669	GIS_ID_Link44151	Island Timberlands
Cous	CWHxm2	49.18498	-124.83806	GIS_ID_Link44152	Island Timberlands
Cous	CWHxm2	49.1864	-124.83621	GIS_ID_Link44153	Island Timberlands
Cous	CWHxm2	49.1845	-124.83613	GIS_ID_Link44154	Island Timberlands
Cous	CWHxm2	49.18868	-124.8357	GIS_ID_Link44155	Island Timberlands
Cous	CWHxm2	49.18461	-124.8373	GIS_ID_Link44156	Island Timberlands
Cous	CWHxm2	49.18698	-124.83532	GIS_ID_Link44157	Island Timberlands
Cous	CWHxm2	49.185	-124.83584	GIS_ID_Link44158	Island Timberlands
Cous	CWHxm2	49.18944	-124.83563	GIS_ID_Link44159	Island Timberlands
Cous	CWHxm2	49.1922	-124.84271	GIS_ID_Link44160	Island Timberlands
Cous	CWHxm2	49.19171	-124.84192	GIS_ID_Link44161	Island Timberlands
Cous	CWHxm2	49.18836	-124.83559	GIS_ID_Link44162	Island Timberlands
Cous	CWHxm2	49.1991	-124.84231	GIS_ID_Link44163	Island Timberlands

Location (Basin)	Biogeo Zone (BGC_LABEL)	Latitude	Longitude	GIS_ID	Ownership
Cous	CWHxm2	49.19923	-124.84253	GIS_ID_Link44164	Island Timberlands
Cous	CWHxm2	49.19952	-124.84285	GIS_ID_Link44165	Island Timberlands
Cous	CWHxm2	49.19892	-124.84181	GIS_ID_Link44166	Island Timberlands
Cous	CWHxm2	49.19827	-124.84133	GIS_ID_Link44167	Island Timberlands
Cous	CWHxm2	49.19718	-124.84173	GIS_ID_Link44168	Island Timberlands
Cous	CWHxm2	49.19395	-124.84249	GIS_ID_Link44169	Island Timberlands
Cous	CWHxm2	49.19563	-124.8426	GIS_ID_Link44170	Island Timberlands
Cous	CWHxm2	49.19593	-124.84261	GIS_ID_Link44171	Island Timberlands
Cous	CWHxm2	49.19455	-124.8424	GIS_ID_Link44172	Island Timberlands
Cous	CWHxm2	49.19522	-124.84241	GIS_ID_Link44173	Island Timberlands
Cous	CWHxm2	49.19886	-124.84166	GIS_ID_Link44174	Island Timberlands
Cous	CWHxm2	49.19032	-124.83566	GIS_ID_Link44175	Island Timberlands
Cous	CWHxm2	49.19012	-124.83533	GIS_ID_Link44176	Island Timberlands
Cous	CWHxm2	49.191	-124.83778	GIS_ID_Link44177	Island Timberlands
Cous	CWHxm2	49.19144	-124.83953	GIS_ID_Link44178	Island Timberlands
Cous	CWHxm2	49.19366	-124.84265	GIS_ID_Link44179	Island Timberlands
Cous	CWHxm2	49.19041	-124.83596	GIS_ID_Link44180	Island Timberlands
Cous	CWHxm2	49.19105	-124.83826	GIS_ID_Link44181	Island Timberlands
Cous	CWHxm2	49.19071	-124.83661	GIS_ID_Link44182	Island Timberlands
Cous	CWHxm2	49.19123	-124.83893	GIS_ID_Link44183	Island Timberlands
Cous	CWHxm2	49.19281	-124.84261	GIS_ID_Link44184	Island Timberlands
Cous	CWHxm2	49.1916	-124.84032	GIS_ID_Link44185	Island Timberlands
Cous	CWHxm2	49.19203	-124.84155	GIS_ID_Link44186	Island Timberlands
Cous	CWHxm2	49.18668	-124.83495	GIS_ID_Link44187	Island Timberlands
Cous	CWHxm2	49.18839	-124.83548	GIS_ID_Link44188	Island Timberlands
Cous	CWHxm2	49.18918	-124.83538	GIS_ID_Link44189	Island Timberlands
Cous	CWHxm2	49.19182	-124.84137	GIS_ID_Link44190	Island Timberlands
Cous	CWHxm2	49.19659	-124.84197	GIS_ID_Link44191	Island Timberlands
Cous	CWHxm2	49.19741	-124.84134	GIS_ID_Link44192	Island Timberlands
Cous	CWHxm2	49.19917	-124.84186	GIS_ID_Link44193	Island Timberlands
Cous	CWHxm2	49.1995	-124.84248	GIS_ID_Link44194	Island Timberlands
Cous	CWHxm2	49.20011	-124.84331	GIS_ID_Link44195	Island Timberlands
Cous	CWHxm2	49.199	-124.84139	GIS_ID_Link44196	Island Timberlands
Cous	CWHxm2	49.19795	-124.84113	GIS_ID_Link44197	Island Timberlands
Cous	CWHxm2	49.1999	-124.84299	GIS_ID_Link44198	Island Timberlands
Cous	CWHxm2	49.19887	-124.84117	GIS_ID_Link44199	Island Timberlands
Cous	CWHxm2	49.19778	-124.84122	GIS_ID_Link44200	Island Timberlands
Cous	CWHxm2	49.19632	-124.84221	GIS_ID_Link44201	Island Timberlands
Cous	CWHxm2	49.19119	-124.83765	GIS_ID_Link44202	Island Timberlands
Cous	CWHxm2	49.19032	-124.83521	GIS_ID_Link44203	Island Timberlands
Cous	CWHxm2	49.19377	-124.84229	GIS_ID_Link44204	Island Timberlands
Cous	CWHxm2	49.19312	-124.84243	GIS_ID_Link44205	Island Timberlands
Cous	CWHxm2	49.1904	-124.83533	GIS_ID_Link44206	Island Timberlands
Cous	CWHxm2	49.19166	-124.83967	GIS_ID_Link44207	Island Timberlands
Cous	CWHxm2	49.19154	-124.83918	GIS_ID_Link44208	Island Timberlands
Cous	CWHxm2	49.19338	-124.84244	GIS_ID_Link44209	Island Timberlands
Cous	CWHxm2	49.19259	-124.84207	GIS_ID_Link44210	Island Timberlands
Cous	CWHxm2	49.19105	-124.83716	GIS_ID_Link44211	Island Timberlands
Cous	CWHxm2	49.18749	-124.83506	GIS_ID_Link44212	Island Timberlands
Cous	CWHxm2	49.18969	-124.83504	GIS_ID_Link44213	Island Timberlands
Cous	CWHxm2	49.19841	-124.8421	GIS_ID_Link44214	Island Timberlands

Location (Basin)	Biogeo Zone (BGC_LABEL)	Latitude	Longitude	GIS_ID	Ownership
Cous	CWHxm2	49.19523	-124.84237	GIS_ID_Link44215	Island Timberlands
Cous	CWHxm2	49.19881	-124.84147	GIS_ID_Link44216	Island Timberlands
Cous	CWHxm2	49.19296	-124.84215	GIS_ID_Link44217	Island Timberlands
Cous	CWHxm2	49.19103	-124.83808	GIS_ID_Link44218	Island Timberlands
Cous	CWHxm2	49.18751	-124.8351	GIS_ID_Link44219	Island Timberlands
Cous	CWHxm2	49.18894	-124.83524	GIS_ID_Link44220	Island Timberlands
Cous	CWHxm2	49.18961	-124.83522	GIS_ID_Link44221	Island Timberlands
Cous	CWHxm2	49.19403	-124.8427	GIS_ID_Link44222	Island Timberlands
Cous	CWHxm2	49.18604	-124.83563	GIS_ID_Link44223	Island Timberlands
Cous	CWHxm2	49.1846	-124.83664	GIS_ID_Link44224	Island Timberlands
Cous	CWHxm2	49.19369	-124.84287	GIS_ID_Link44225	Island Timberlands
Cous	CWHxm2	49.19599	-124.84276	GIS_ID_Link44226	Island Timberlands
Cous	CWHxm2	49.1923	-124.84211	GIS_ID_Link44227	Island Timberlands
Cous	CWHxm2	49.19362	-124.84282	GIS_ID_Link44228	Island Timberlands
Cous	CWHxm2	49.18661	-124.83693	GIS_ID_Link44229	Island Timberlands
Cous	CWHxm2	49.18507	-124.83788	GIS_ID_Link44230	Island Timberlands
Cous	CWHxm2	49.19202	-124.8425	GIS_ID_Link44231	Island Timberlands
Cous	CWHxm2	49.18458	-124.83662	GIS_ID_Link44232	Island Timberlands
Cous	CWHxm2	49.18804	-124.8422	GIS_ID_Link44233	Island Timberlands
Cous	CWHxm2	49.18797	-124.8427	GIS_ID_Link44234	Island Timberlands
Cous	CWHxm2	49.18737	-124.85203	GIS_ID_Link44235	Island Timberlands
Museum	CWHmm2	49.04842	-124.65413	GIS_ID_Link44236	Island Timberlands
Museum	CWHmm2	49.04768	-124.65343	GIS_ID_Link44237	Island Timberlands
Museum	CWHmm2	49.09765	-124.67781	GIS_ID_Link44238	Island Timberlands
Museum	CWHmm2	49.09812	-124.67417	GIS_ID_Link44239	Island Timberlands
Museum	CWHmm2	49.09706	-124.67855	GIS_ID_Link44240	Island Timberlands
Rogers	MHmm1	49.19662	-124.66765	GIS_ID_Link44241	Island Timberlands
Rogers	MHmm1	49.19723	-124.66752	GIS_ID_Link44242	Island Timberlands
Rogers	MHmm1	49.1966	-124.66618	GIS_ID_Link44243	Island Timberlands
Rogers	MHmm1	49.19686	-124.6678	GIS_ID_Link44244	Island Timberlands
Museum	CWHxm2	49.11335	-124.69394	GIS_ID_Link44245	Island Timberlands
Cameron River Upper CW	MHmm1	49.14629	-124.49146	GIS_ID_Link44246	Island Timberlands
Cameron River Upper CW	CWHmm2	49.1474	-124.49674	GIS_ID_Link44247	Island Timberlands
Cameron River Upper CW	CWHmm2	49.14581	-124.49119	GIS_ID_Link44248	Island Timberlands
Cameron River Lower CW	CWHxm2	49.24614	-124.65993	GIS_ID_Link44249	Island Timberlands
Cameron River Lower CW	CWHxm2	49.2443	-124.65923	GIS_ID_Link44250	Island Timberlands
Cameron River Lower CW	CWHxm2	49.2441	-124.65837	GIS_ID_Link44251	Island Timberlands
Cameron River Lower CW	CWHxm2	49.24418	-124.65855	GIS_ID_Link44252	Island Timberlands
Cameron River Lower CW	CWHxm2	49.24608	-124.65986	GIS_ID_Link44253	Island Timberlands
Cameron River Lower CW	CWHxm2	49.23628	-124.65871	GIS_ID_Link44254	Island Timberlands
Cameron River Lower CW	CWHxm2	49.23659	-124.65813	GIS_ID_Link44255	Island Timberlands
Elsie Lake	CWHxm2	49.48918	-125.11717	GIS_ID_Link44256	Island Timberlands
Rogers	CWHxm2	49.23767	-124.6898	GIS_ID_Link44257	Island Timberlands
Rogers	CWHxm2	49.23685	-124.68959	GIS_ID_Link44258	Island Timberlands
Rogers	CWHxm2	49.23651	-124.68636	GIS_ID_Link44259	Island Timberlands
Rogers	CWHxm2	49.23854	-124.69207	GIS_ID_Link44260	Island Timberlands
Rogers	CWHxm2	49.23582	-124.68494	GIS_ID_Link44261	Island Timberlands
Ash Lower	CWHxm2	49.43865	-125.06984	GIS_ID_Link44262	Island Timberlands
Ash Lower	CWHxm2	49.43856	-125.0698	GIS_ID_Link44263	Island Timberlands
Ash Lower	CWHxm2	49.43803	-125.07005	GIS_ID_Link44264	Island Timberlands
Ash Lower	CWHxm2	49.43689	-125.06867	GIS_ID_Link44265	Island Timberlands

Location (Basin)	Biogeo Zone (BGC_LABEL)	Latitude	Longitude	GIS_ID	Ownership
Ash Lower	CWHxm2	49.43878	-125.06971	GIS_ID_Link44266	Island Timberlands
Ash Lower	CWHxm2	49.43713	-125.06808	GIS_ID_Link44267	Island Timberlands
Ash Lower	CWHxm2	49.43873	-125.06975	GIS_ID_Link44268	Island Timberlands
Ash Lower	CWHxm2	49.43716	-125.0683	GIS_ID_Link44269	Island Timberlands
Ash Lower	CWHxm2	49.4377	-125.06997	GIS_ID_Link44270	Island Timberlands
Alberni Inlet East	CWHxm2	49.12706	-124.77235	GIS_ID_Link44271	Island Timberlands
Alberni Inlet East	CWHxm2	49.12801	-124.77102	GIS_ID_Link44272	Island Timberlands
Alberni Inlet East	CWHxm2	49.12925	-124.77229	GIS_ID_Link44273	Island Timberlands
Alberni Inlet East	CWHxm2	49.12858	-124.77107	GIS_ID_Link44274	Island Timberlands
Alberni Inlet East	CWHxm2	49.12462	-124.76915	GIS_ID_Link44275	Island Timberlands
Alberni Inlet East	CWHxm2	49.12384	-124.7651	GIS_ID_Link44276	Island Timberlands
Museum	CWHxm2	49.12633	-124.75518	GIS_ID_Link44277	Island Timberlands
Museum	CWHxm2	49.12433	-124.75353	GIS_ID_Link44278	Island Timberlands
Museum	CWHxm2	49.12594	-124.75368	GIS_ID_Link44279	Island Timberlands
Museum	CWHxm2	49.12566	-124.75431	GIS_ID_Link44280	Island Timberlands
Museum	CWHxm2	49.12209	-124.75124	GIS_ID_Link44281	Island Timberlands
Museum	CWHxm2	49.12081	-124.75223	GIS_ID_Link44282	Island Timberlands
Museum	CWHxm2	49.1219	-124.75128	GIS_ID_Link44283	Island Timberlands
Museum	CWHxm2	49.11422	-124.75336	GIS_ID_Link44284	Island Timberlands
Alberni Inlet East	CWHxm2	49.12923	-124.77126	GIS_ID_Link44285	Island Timberlands
Cameron Middle CW	CWHmm2	49.18286	-124.61242	GIS_ID_Link44286	Island Timberlands
Museum	CWHmm2	49.06979	-124.68041	GIS_ID_Link44287	Island Timberlands
Museum	CWHmm2	49.07072	-124.67766	GIS_ID_Link44288	Island Timberlands
Museum	CWHmm2	49.06764	-124.68194	GIS_ID_Link44289	Island Timberlands
Museum	CWHmm2	49.06449	-124.67884	GIS_ID_Link44290	Island Timberlands
Museum	CWHmm2	49.06383	-124.67833	GIS_ID_Link44291	Island Timberlands
Museum	CWHmm2	49.06357	-124.67928	GIS_ID_Link44292	Island Timberlands
Museum	CWHmm2	49.06939	-124.68214	GIS_ID_Link44293	Island Timberlands
Museum	CWHmm2	49.06784	-124.68007	GIS_ID_Link44294	Island Timberlands
Elsie Lake	CWHmm2	49.48484	-125.21847	GIS_ID_Link44295	Island Timberlands
Elsie Lake	CWHmm2	49.4841	-125.21793	GIS_ID_Link44296	Island Timberlands
Elsie Lake	CWHmm2	49.48357	-125.2171	GIS_ID_Link44297	Island Timberlands
Elsie Lake	CWHmm2	49.48494	-125.21628	GIS_ID_Link44298	Island Timberlands
Elsie Lake	CWHmm2	49.48565	-125.22053	GIS_ID_Link44299	Island Timberlands
Cameron Middle CW	MHmm1	49.16595	-124.60239	GIS_ID_Link44300	Island Timberlands
Cameron Middle CW	MHmm1	49.167	-124.60457	GIS_ID_Link44301	Island Timberlands
Cameron Middle CW	MHmm1	49.17128	-124.60592	GIS_ID_Link44302	Island Timberlands
Beaufort West	MHmm1	49.4581	-124.99235	GIS_ID_Link44303	Island Timberlands
Beaufort West	MHmm1	49.45704	-124.9921	GIS_ID_Link44304	Island Timberlands
Beaufort West	MHmm1	49.45864	-124.99417	GIS_ID_Link44305	Island Timberlands
Beaufort West	MHmm1	49.45869	-124.99718	GIS_ID_Link44306	Island Timberlands
Beaufort West	MHmm1	49.45839	-124.99727	GIS_ID_Link44307	Island Timberlands
Beaufort West	MHmm1	49.4584	-124.99702	GIS_ID_Link44308	Island Timberlands
Beaufort West	MHmm1	49.45879	-124.99659	GIS_ID_Link44309	Island Timberlands
Beaufort West	MHmm1	49.45966	-124.99436	GIS_ID_Link44310	Island Timberlands
Beaufort West	MHmm1	49.45966	-124.99424	GIS_ID_Link44311	Island Timberlands
Beaufort West	MHmm1	49.45921	-124.9962	GIS_ID_Link44312	Island Timberlands
Beaufort West	MHmm1	49.45954	-124.99506	GIS_ID_Link44313	Island Timberlands
Beaufort West	MHmm1	49.45907	-124.99644	GIS_ID_Link44314	Island Timberlands
Beaufort West	MHmm1	49.45845	-124.99716	GIS_ID_Link44315	Island Timberlands
Cameron Middle CW	CWHxm2	49.18374	-124.56502	GIS_ID_Link44316	Island Timberlands

Location (Basin)	Biogeo Zone (BGC_LABEL)	Latitude	Longitude	GIS_ID	Ownership
Nitinat Rift	CWHvm1	48.98757	-124.60123	GIS_ID_Link44317	Island Timberlands
Nitinat Rift	CWHvm1	48.98805	-124.60044	GIS_ID_Link44318	Island Timberlands
Nitinat Rift	CWHvm1	48.98934	-124.60084	GIS_ID_Link44319	Island Timberlands
Nitinat Rift	CWHvm1	48.98786	-124.59914	GIS_ID_Link44320	Island Timberlands
Nitinat Rift	CWHvm1	48.9885	-124.59956	GIS_ID_Link44321	Island Timberlands
Nitinat Rift	CWHvm1	48.989	-124.59987	GIS_ID_Link44322	Island Timberlands
Museum	MHmm1	49.11547	-124.62565	GIS_ID_Link44323	Island Timberlands
Cameron Middle CW	CWHxm2	49.21006	-124.63174	GIS_ID_Link44324	Island Timberlands
Cameron Middle CW	CWHxm2	49.20873	-124.62848	GIS_ID_Link44325	Island Timberlands
Cameron Middle CW	CWHxm2	49.20949	-124.62961	GIS_ID_Link44326	Island Timberlands
Cameron Middle CW	CWHxm2	49.20994	-124.63184	GIS_ID_Link44327	Island Timberlands
Cameron Middle CW	CWHxm2	49.20862	-124.62863	GIS_ID_Link44328	Island Timberlands
Cameron Middle CW	CWHxm2	49.20949	-124.63011	GIS_ID_Link44329	Island Timberlands
Puntledge Willemar CW	CWHmm2	49.49499	-125.16524	GIS_ID_Link44330	Island Timberlands
Puntledge Willemar CW	CWHxm2	49.49418	-125.16315	GIS_ID_Link44331	Island Timberlands
Puntledge Willemar CW	CWHxm2	49.49461	-125.16408	GIS_ID_Link44332	Island Timberlands
Puntledge Willemar CW	CWHmm2	49.49269	-125.16563	GIS_ID_Link44333	Island Timberlands
Puntledge Willemar CW	CWHmm2	49.49076	-125.16389	GIS_ID_Link44334	Island Timberlands
Puntledge Willemar CW	CWHmm2	49.49044	-125.1642	GIS_ID_Link44335	Island Timberlands
Elsie Lake	CWHmm2	49.49005	-125.16587	GIS_ID_Link44336	Island Timberlands
Puntledge Willemar CW	CWHmm2	49.49003	-125.16388	GIS_ID_Link44337	Island Timberlands
Puntledge Willemar CW	CWHmm2	49.49004	-125.16419	GIS_ID_Link44338	Island Timberlands
Rogers	CWHxm2	49.25388	-124.70989	GIS_ID_Link44339	Island Timberlands
China Lower	CWHxm2	49.1469	-124.73709	GIS_ID_Link44340	Island Timberlands
China Lower	CWHxm2	49.1463	-124.73513	GIS_ID_Link44341	Island Timberlands
China Lower	CWHxm2	49.14636	-124.73492	GIS_ID_Link44342	Island Timberlands
China Lower	CWHxm2	49.14619	-124.73673	GIS_ID_Link44343	Island Timberlands
China Lower	CWHxm2	49.14692	-124.73854	GIS_ID_Link44344	Island Timberlands
Cameron River Lower CW	CWHxm2	49.26664	-124.68552	GIS_ID_Link44345	Island Timberlands
Cameron River Lower CW	CWHxm2	49.23543	-124.65506	GIS_ID_Link44346	Island Timberlands
Cameron River Lower CW	CWHxm2	49.23453	-124.65562	GIS_ID_Link44347	Island Timberlands
Cameron River Lower CW	CWHxm2	49.23506	-124.65588	GIS_ID_Link44348	Island Timberlands
Cameron Middle CW	CWHmm2	49.19044	-124.63993	GIS_ID_Link44349	Island Timberlands
Cameron Middle CW	MHmm1	49.19089	-124.64404	GIS_ID_Link44350	Island Timberlands
Cameron Middle CW	MHmm1	49.19085	-124.64381	GIS_ID_Link44351	Island Timberlands
Cameron Middle CW	CWHmm2	49.19099	-124.641	GIS_ID_Link44352	Island Timberlands
China Alberni CW	CWHxm2	49.20481	-124.71509	GIS_ID_Link44353	Island Timberlands
China Alberni CW	CWHxm2	49.20537	-124.71497	GIS_ID_Link44354	Island Timberlands
China Alberni CW	CWHxm2	49.20499	-124.715	GIS_ID_Link44355	Island Timberlands
China Alberni CW	CWHxm2	49.20606	-124.72077	GIS_ID_Link44356	Island Timberlands
China Alberni CW	CWHxm2	49.20554	-124.71595	GIS_ID_Link44357	Island Timberlands
China Alberni CW	CWHxm2	49.20606	-124.71743	GIS_ID_Link44358	Island Timberlands
China Alberni CW	CWHxm2	49.20563	-124.71915	GIS_ID_Link44359	Island Timberlands
China Alberni CW	CWHxm2	49.2061	-124.7166	GIS_ID_Link44360	Island Timberlands
China Alberni CW	CWHxm2	49.20563	-124.71679	GIS_ID_Link44361	Island Timberlands
China Alberni CW	CWHxm2	49.20628	-124.72088	GIS_ID_Link44362	Island Timberlands
China Alberni CW	CWHxm2	49.20629	-124.72098	GIS_ID_Link44363	Island Timberlands
China Alberni CW	CWHxm2	49.20622	-124.72174	GIS_ID_Link44364	Island Timberlands
China Alberni CW	CWHxm2	49.20593	-124.7225	GIS_ID_Link44365	Island Timberlands
China Alberni CW	CWHxm2	49.20537	-124.71564	GIS_ID_Link44366	Island Timberlands
China Alberni CW	CWHxm2	49.2058	-124.71643	GIS_ID_Link44367	Island Timberlands

Location (Basin)	Biogeo Zone (BGC_LABEL)	Latitude	Longitude	GIS_ID	Ownership
China Alberni CW	CWHxm2	49.20489	-124.71762	GIS_ID_Link44368	Island Timberlands
Ash Lower	CWHxm2	49.38723	-125.00749	GIS_ID_Link44369	Island Timberlands
Ash Lower	CWHxm2	49.3872	-125.00822	GIS_ID_Link44370	Island Timberlands
Ash Lower	CWHxm2	49.38711	-125.00761	GIS_ID_Link44371	Island Timberlands
Ash Lower	CWHxm2	49.38782	-125.00845	GIS_ID_Link44372	Island Timberlands
Ash Lower	CWHxm2	49.38829	-125.00864	GIS_ID_Link44373	Island Timberlands
Ash Lower	CWHxm2	49.38476	-124.99882	GIS_ID_Link44374	Island Timberlands
Ash Lower	CWHxm2	49.38429	-125.00008	GIS_ID_Link44375	Island Timberlands
Ash Lower	CWHxm2	49.38476	-124.99838	GIS_ID_Link44376	Island Timberlands
Ash Lower	CWHxm2	49.3845	-124.99844	GIS_ID_Link44377	Island Timberlands
Ash Lower	CWHxm2	49.3844	-124.99866	GIS_ID_Link44378	Island Timberlands
Ash Lower	CWHxm2	49.3847	-124.99838	GIS_ID_Link44379	Island Timberlands
Ash Lower	CWHxm2	49.3842	-124.99987	GIS_ID_Link44380	Island Timberlands
Museum	CWHxm2	49.11381	-124.75148	GIS_ID_Link44381	Island Timberlands
Museum	CWHxm2	49.1139	-124.75108	GIS_ID_Link44382	Island Timberlands
Museum	CWHxm2	49.11452	-124.74994	GIS_ID_Link44383	Island Timberlands
Museum	CWHxm2	49.11387	-124.75127	GIS_ID_Link44384	Island Timberlands
Rogers	CWHxm2	49.27369	-124.72741	GIS_ID_Link44385	Island Timberlands
Museum	CWHmm2	49.14218	-124.69314	GIS_ID_Link44386	Island Timberlands
Museum	CWHmm2	49.14245	-124.69251	GIS_ID_Link44387	Island Timberlands
China Alberni CW	CWHmm2	49.17538	-124.64257	GIS_ID_Link44388	Island Timberlands
China Alberni CW	MHmm1	49.17628	-124.64201	GIS_ID_Link44389	Island Timberlands
China Alberni CW	MHmm1	49.17587	-124.63794	GIS_ID_Link44390	Island Timberlands
Nitinat Rift	CWHvm1	49.01551	-124.60319	GIS_ID_Link44391	Island Timberlands
Nitinat Rift	CWHvm1	49.0205	-124.60327	GIS_ID_Link44392	Island Timberlands
Nitinat Rift	CWHmm2	49.02306	-124.60637	GIS_ID_Link44393	Island Timberlands
Nitinat Rift	CWHmm2	49.02258	-124.60685	GIS_ID_Link44394	Island Timberlands
Nitinat Rift	CWHmm2	49.0177	-124.6042	GIS_ID_Link44395	Island Timberlands
Nitinat Rift	CWHvm1	49.01788	-124.60112	GIS_ID_Link44396	Island Timberlands
Nitinat Rift	CWHvm1	49.01645	-124.60283	GIS_ID_Link44397	Island Timberlands
Nitinat Rift	CWHvm1	49.01577	-124.6037	GIS_ID_Link44398	Island Timberlands
Nitinat Rift	CWHmm2	49.02229	-124.60543	GIS_ID_Link44399	Island Timberlands
Nitinat Rift	CWHmm2	49.01725	-124.60454	GIS_ID_Link44400	Island Timberlands
Nitinat Rift	CWHvm1	49.01762	-124.60243	GIS_ID_Link44401	Island Timberlands
Cameron River Lower CW	CWHxm2	49.23731	-124.65606	GIS_ID_Link44402	Island Timberlands
Cameron River Lower CW	CWHxm2	49.23011	-124.65509	GIS_ID_Link44403	Island Timberlands
Cameron River Lower CW	CWHxm2	49.22883	-124.65242	GIS_ID_Link44404	Island Timberlands
Cameron River Lower CW	CWHxm2	49.23008	-124.65352	GIS_ID_Link44405	Island Timberlands
China Alberni CW	MHmm1	49.15498	-124.58971	GIS_ID_Link44406	Island Timberlands
China Alberni CW	MHmm1	49.15518	-124.58719	GIS_ID_Link44407	Island Timberlands
China Alberni CW	MHmm1	49.15662	-124.58696	GIS_ID_Link44408	Island Timberlands
China Alberni CW	MHmm1	49.15745	-124.5844	GIS_ID_Link44409	Island Timberlands
China Alberni CW	MHmm1	49.15636	-124.58552	GIS_ID_Link44410	Island Timberlands
China Alberni CW	MHmm1	49.158	-124.58552	GIS_ID_Link44411	Island Timberlands
China Alberni CW	MHmm1	49.15745	-124.58665	GIS_ID_Link44412	Island Timberlands
China Alberni CW	MHmm1	49.15624	-124.58677	GIS_ID_Link44413	Island Timberlands
China Alberni CW	MHmm1	49.15624	-124.58615	GIS_ID_Link44414	Island Timberlands
China Alberni CW	MHmm1	49.15701	-124.58508	GIS_ID_Link44415	Island Timberlands
China Alberni CW	MHmm1	49.15777	-124.58565	GIS_ID_Link44416	Island Timberlands
China Alberni CW	MHmm1	49.15881	-124.58875	GIS_ID_Link44417	Island Timberlands
China Alberni CW	MHmm1	49.15732	-124.5869	GIS_ID_Link44418	Island Timberlands

Location (Basin)	Biogeo Zone (BGC_LABEL)	Latitude	Longitude	GIS_ID	Ownership
China Alberni CW	MHmm1	49.15823	-124.58649	GIS_ID_Link44419	Island Timberlands
China Alberni CW	MHmm1	49.15831	-124.5853	GIS_ID_Link44420	Island Timberlands
China Alberni CW	MHmm1	49.15764	-124.58653	GIS_ID_Link44421	Island Timberlands
Museum	MHmm1	49.13617	-124.70922	GIS_ID_Link44422	Island Timberlands
Cous	CWHxm2	49.18589	-124.84607	GIS_ID_Link44423	Island Timberlands
Cous	CWHxm2	49.18638	-124.84671	GIS_ID_Link44424	Island Timberlands
Cous	CWHxm2	49.18539	-124.84494	GIS_ID_Link44425	Island Timberlands
Beaufort West	MHmm1	49.47147	-125.01925	GIS_ID_Link44426	Island Timberlands
Beaufort West	MHmm1	49.47443	-125.0216	GIS_ID_Link44427	Island Timberlands
China Alberni CW	CWHxm2	49.21114	-124.72985	GIS_ID_Link44428	Island Timberlands
Beaufort West	CWHmm2	49.44838	-124.98759	GIS_ID_Link44429	Island Timberlands
Beaufort West	MHmm1	49.47568	-125.02397	GIS_ID_Link44430	Island Timberlands
Beaufort West	MHmm1	49.47745	-125.0241	GIS_ID_Link44431	Island Timberlands
Rogers	CWHxm2	49.25102	-124.70771	GIS_ID_Link44432	Island Timberlands
Rogers	CWHxm2	49.25113	-124.70676	GIS_ID_Link44433	Island Timberlands
Nitinat Rift	CWHvm2	49.00364	-124.61195	GIS_ID_Link44434	Island Timberlands
Nitinat Rift	CWHvm2	49.00341	-124.61381	GIS_ID_Link44435	Island Timberlands
Nitinat Rift	CWHvm2	49.0039	-124.61271	GIS_ID_Link44436	Island Timberlands
Nitinat Rift	CWHvm2	49.0051	-124.61525	GIS_ID_Link44437	Island Timberlands
Nitinat Rift	CWHvm2	49.00298	-124.61326	GIS_ID_Link44438	Island Timberlands
Nitinat Rift	CWHvm2	49.00477	-124.61195	GIS_ID_Link44439	Island Timberlands
Nitinat Rift	CWHvm2	49.00591	-124.61316	GIS_ID_Link44440	Island Timberlands
Nitinat Rift	CWHvm2	49.00617	-124.61219	GIS_ID_Link44441	Island Timberlands
Nitinat Rift	CWHvm2	49.00541	-124.6135	GIS_ID_Link44442	Island Timberlands
Nitinat Rift	CWHvm2	49.0036	-124.61501	GIS_ID_Link44443	Island Timberlands
Nitinat Rift	CWHvm2	49.00562	-124.61486	GIS_ID_Link44444	Island Timberlands
Nitinat Rift	CWHvm2	49.00461	-124.61105	GIS_ID_Link44445	Island Timberlands
Nitinat Rift	CWHvm2	49.00391	-124.61473	GIS_ID_Link44446	Island Timberlands
Nitinat Rift	CWHvm2	49.00423	-124.61194	GIS_ID_Link44447	Island Timberlands
Museum	CWHxm2	49.1284	-124.69076	GIS_ID_Link44448	Island Timberlands
Museum	CWHxm2	49.12875	-124.69113	GIS_ID_Link44449	Island Timberlands
Museum	CWHxm2	49.12879	-124.68879	GIS_ID_Link44450	Island Timberlands
Museum	CWHxm2	49.13274	-124.68987	GIS_ID_Link44451	Island Timberlands
Museum	CWHxm2	49.13165	-124.68914	GIS_ID_Link44452	Island Timberlands
Museum	CWHxm2	49.13207	-124.68837	GIS_ID_Link44453	Island Timberlands
Museum	CWHxm2	49.13219	-124.68919	GIS_ID_Link44454	Island Timberlands
China Lower	MHmm1	49.14532	-124.71698	GIS_ID_Link44455	Island Timberlands
China Alberni CW	MHmm1	49.14322	-124.71619	GIS_ID_Link44456	Island Timberlands
Little Qualicum CW	MHmm1	49.27209	-124.59352	GIS_ID_Link44457	Island Timberlands
Little Qualicum CW	MHmm1	49.27197	-124.59463	GIS_ID_Link44458	Island Timberlands
Little Qualicum CW	MHmm1	49.27108	-124.59581	GIS_ID_Link44459	Island Timberlands
Little Qualicum CW	MHmm1	49.2716	-124.59436	GIS_ID_Link44460	Island Timberlands
Little Qualicum CW	MHmm1	49.27152	-124.59276	GIS_ID_Link44461	Island Timberlands
Little Qualicum CW	MHmm1	49.27191	-124.59406	GIS_ID_Link44462	Island Timberlands
Little Qualicum CW	MHmm1	49.27172	-124.59338	GIS_ID_Link44463	Island Timberlands
Little Qualicum CW	MHmm1	49.27074	-124.59576	GIS_ID_Link44464	Island Timberlands
Little Qualicum CW	MHmm1	49.27147	-124.59524	GIS_ID_Link44465	Island Timberlands
Little Qualicum CW	MHmm1	49.27067	-124.60365	GIS_ID_Link44466	Island Timberlands
Little Qualicum CW	MHmm1	49.27063	-124.60303	GIS_ID_Link44467	Island Timberlands
Little Qualicum CW	MHmm1	49.27068	-124.606	GIS_ID_Link44468	Island Timberlands
Little Qualicum CW	MHmm1	49.27053	-124.60661	GIS_ID_Link44469	Island Timberlands

Location (Basin)	Biogeo Zone (BGC_LABEL)	Latitude	Longitude	GIS_ID	Ownership
Little Qualicum CW	MHmm1	49.27162	-124.60584	GIS_ID_Link44470	Island Timberlands
Little Qualicum CW	CWHmm2	49.27225	-124.58951	GIS_ID_Link44471	Island Timberlands
Little Qualicum CW	CWHmm2	49.27204	-124.59002	GIS_ID_Link44472	Island Timberlands
Little Qualicum CW	MHmm1	49.27168	-124.58963	GIS_ID_Link44473	Island Timberlands
Little Qualicum CW	CWHmm2	49.27242	-124.58965	GIS_ID_Link44474	Island Timberlands
Little Qualicum CW	CWHmm2	49.27199	-124.58976	GIS_ID_Link44475	Island Timberlands
Little Qualicum CW	CWHmm2	49.27243	-124.58996	GIS_ID_Link44476	Island Timberlands
Cameron River Upper CW	CWHmm2	49.17074	-124.53775	GIS_ID_Link44477	Island Timberlands
Cameron River Upper CW	CWHmm2	49.16937	-124.53613	GIS_ID_Link44478	Island Timberlands
Cameron River Upper CW	CWHmm2	49.17571	-124.54108	GIS_ID_Link44479	Island Timberlands
Ash Lower	CWHxm2	49.39494	-125.05625	GIS_ID_Link44480	Island Timberlands
Ash Lower	CWHxm2	49.39481	-125.05985	GIS_ID_Link44481	Island Timberlands
Ash Lower	CWHxm2	49.39611	-125.05159	GIS_ID_Link44482	Island Timberlands
Ash Lower	CWHxm2	49.39549	-125.06011	GIS_ID_Link44483	Island Timberlands
Ash Lower	CWHxm2	49.39343	-125.05765	GIS_ID_Link44484	Island Timberlands
Ash Lower	CWHxm2	49.39503	-125.05343	GIS_ID_Link44485	Island Timberlands
Ash Lower	CWHxm2	49.39533	-125.05212	GIS_ID_Link44486	Island Timberlands
Ash Lower	CWHxm2	49.39513	-125.05264	GIS_ID_Link44487	Island Timberlands
Ash Lower	CWHxm2	49.39537	-125.05446	GIS_ID_Link44488	Island Timberlands
Ash Lower	CWHxm2	49.39358	-125.0582	GIS_ID_Link44489	Island Timberlands
Ash Lower	CWHxm2	49.39373	-125.05872	GIS_ID_Link44490	Island Timberlands
Ash Lower	CWHxm2	49.39485	-125.05603	GIS_ID_Link44491	Island Timberlands
Ash Lower	CWHxm2	49.39528	-125.05226	GIS_ID_Link44492	Island Timberlands
Ash Lower	CWHxm2	49.39341	-125.05706	GIS_ID_Link44493	Island Timberlands
Ash Lower	CWHxm2	49.39484	-125.0562	GIS_ID_Link44494	Island Timberlands
Ash Lower	CWHxm2	49.39636	-125.0502	GIS_ID_Link44495	Island Timberlands
Ash Lower	CWHxm2	49.39621	-125.04943	GIS_ID_Link44496	Island Timberlands
Ash Lower	CWHxm2	49.39613	-125.05034	GIS_ID_Link44497	Island Timberlands
Ash Lower	CWHxm2	49.3963	-125.05026	GIS_ID_Link44498	Island Timberlands
Ash Lower	CWHxm2	49.39625	-125.05032	GIS_ID_Link44499	Island Timberlands
Ash Lower	CWHxm2	49.39504	-125.05322	GIS_ID_Link44500	Island Timberlands
Elsie Lake	CWHxm2	49.47798	-125.1343	GIS_ID_Link44501	Island Timberlands
Elsie Lake	CWHxm2	49.47969	-125.13415	GIS_ID_Link44502	Island Timberlands
Elsie Lake	CWHxm2	49.47891	-125.13289	GIS_ID_Link44503	Island Timberlands
Elsie Lake	CWHxm2	49.47814	-125.13251	GIS_ID_Link44504	Island Timberlands
Elsie Lake	CWHxm2	49.48555	-125.12464	GIS_ID_Link44505	Island Timberlands
Elsie Lake	CWHxm2	49.4841	-125.12821	GIS_ID_Link44506	Island Timberlands
Elsie Lake	CWHxm2	49.48494	-125.12705	GIS_ID_Link44507	Island Timberlands
Elsie Lake	CWHxm2	49.48537	-125.12545	GIS_ID_Link44508	Island Timberlands
Elsie Lake	CWHxm2	49.48586	-125.12506	GIS_ID_Link44509	Island Timberlands
Elsie Lake	CWHxm2	49.48084	-125.13482	GIS_ID_Link44510	Island Timberlands
Elsie Lake	CWHxm2	49.48386	-125.13048	GIS_ID_Link44511	Island Timberlands
Elsie Lake	CWHxm2	49.48182	-125.13325	GIS_ID_Link44512	Island Timberlands
Elsie Lake	CWHxm2	49.48186	-125.13083	GIS_ID_Link44513	Island Timberlands
Elsie Lake	CWHxm2	49.48379	-125.13206	GIS_ID_Link44514	Island Timberlands
Elsie Lake	CWHxm2	49.48225	-125.13394	GIS_ID_Link44515	Island Timberlands
Elsie Lake	CWHxm2	49.48244	-125.13208	GIS_ID_Link44516	Island Timberlands
Elsie Lake	CWHxm2	49.48626	-125.12647	GIS_ID_Link44517	Island Timberlands
Elsie Lake	CWHxm2	49.48713	-125.12716	GIS_ID_Link44518	Island Timberlands
Museum	CWHxm2	49.11117	-124.69272	GIS_ID_Link44519	Island Timberlands
Museum	CWHxm2	49.11185	-124.69393	GIS_ID_Link44520	Island Timberlands

Location (Basin)	Biogeo Zone (BGC_LABEL)	Latitude	Longitude	GIS_ID	Ownership
China Alberni CW	MHmm1	49.12465	-124.6285	GIS_ID_Link44521	Island Timberlands
China Alberni CW	MHmm1	49.12432	-124.62892	GIS_ID_Link44522	Island Timberlands
China Alberni CW	CWHmm2	49.12832	-124.62696	GIS_ID_Link44523	Island Timberlands
China Alberni CW	CWHmm2	49.12881	-124.62645	GIS_ID_Link44524	Island Timberlands
China Alberni CW	CWHmm2	49.12962	-124.62425	GIS_ID_Link44525	Island Timberlands
China Alberni CW	MHmm1	49.12193	-124.62859	GIS_ID_Link44526	Island Timberlands
China Alberni CW	MHmm1	49.12115	-124.63042	GIS_ID_Link44527	Island Timberlands
China Alberni CW	MHmm1	49.12102	-124.63055	GIS_ID_Link44528	Island Timberlands
China Alberni CW	MHmm1	49.12136	-124.62607	GIS_ID_Link44529	Island Timberlands
China Alberni CW	MHmm1	49.12114	-124.62975	GIS_ID_Link44530	Island Timberlands
China Alberni CW	MHmm1	49.12675	-124.62815	GIS_ID_Link44531	Island Timberlands
China Alberni CW	MHmm1	49.12682	-124.62852	GIS_ID_Link44532	Island Timberlands
China Alberni CW	MHmm1	49.12431	-124.62995	GIS_ID_Link44533	Island Timberlands
China Alberni CW	MHmm1	49.12485	-124.63539	GIS_ID_Link44534	Island Timberlands
China Alberni CW	MHmm1	49.1223	-124.62914	GIS_ID_Link44535	Island Timberlands
Elsie Lake	CWHmm2	49.47933	-125.20006	GIS_ID_Link44536	Island Timberlands
Elsie Lake	CWHmm2	49.48154	-125.19829	GIS_ID_Link44537	Island Timberlands
Ash Lower	CWHxm2	49.39344	-125.05915	GIS_ID_Link44538	Island Timberlands
Ash Lower	CWHxm2	49.39345	-125.05859	GIS_ID_Link44539	Island Timberlands
Ash Lower	CWHxm2	49.39314	-125.05729	GIS_ID_Link44540	Island Timberlands
Ash Lower	CWHxm2	49.39314	-125.05775	GIS_ID_Link44541	Island Timberlands
Nitinat Rift	CWHvm2	48.9989	-124.6179	GIS_ID_Link44542	Island Timberlands
Nitinat Rift	CWHvm2	48.99877	-124.61816	GIS_ID_Link44543	Island Timberlands
Nitinat Rift	CWHvm2	48.99942	-124.61863	GIS_ID_Link44544	Island Timberlands
Nitinat Rift	CWHvm2	48.99907	-124.61812	GIS_ID_Link44545	Island Timberlands
Nitinat Rift	CWHvm2	48.99885	-124.61797	GIS_ID_Link44546	Island Timberlands
Nitinat Rift	CWHvm2	48.99953	-124.61924	GIS_ID_Link44547	Island Timberlands
Nitinat Rift	CWHvm2	49.00015	-124.61873	GIS_ID_Link44548	Island Timberlands
Nitinat Rift	CWHvm2	48.99867	-124.61827	GIS_ID_Link44549	Island Timberlands
Nitinat Rift	CWHvm2	48.99878	-124.61784	GIS_ID_Link44550	Island Timberlands
Puntledge Willemar CW	CWHxm2	49.49898	-125.15138	GIS_ID_Link44551	Island Timberlands
Nitinat Rift	CWHvm2	49.0006	-124.61521	GIS_ID_Link44552	Island Timberlands
Nitinat Rift	CWHvm2	49.0004	-124.61659	GIS_ID_Link44553	Island Timberlands
Puntledge Willemar CW	CWHxm2	49.5016	-125.15778	GIS_ID_Link44554	Island Timberlands
Puntledge Willemar CW	CWHxm2	49.50119	-125.15682	GIS_ID_Link44555	Island Timberlands
Puntledge Willemar CW	CWHxm2	49.50126	-125.1568	GIS_ID_Link44556	Island Timberlands
Puntledge Willemar CW	CWHxm2	49.50104	-125.16025	GIS_ID_Link44557	Island Timberlands
Nitinat Rift	CWHvm2	48.99686	-124.61544	GIS_ID_Link44558	Island Timberlands
Nitinat Rift	CWHvm2	48.99831	-124.61678	GIS_ID_Link44559	Island Timberlands
Nitinat Rift	CWHvm2	48.99753	-124.6166	GIS_ID_Link44560	Island Timberlands
Nitinat Rift	CWHvm2	48.99807	-124.61736	GIS_ID_Link44561	Island Timberlands
Nitinat Rift	CWHvm2	48.99798	-124.6169	GIS_ID_Link44562	Island Timberlands
Nitinat Rift	CWHvm2	49.00041	-124.61343	GIS_ID_Link44563	Island Timberlands
Nitinat Rift	CWHvm2	49.00009	-124.61562	GIS_ID_Link44564	Island Timberlands
Nitinat Rift	CWHvm2	48.99955	-124.61561	GIS_ID_Link44565	Island Timberlands
Beaufort West	MHmm1	49.45924	-124.99081	GIS_ID_Link44566	Island Timberlands
Beaufort West	MHmm1	49.46044	-124.98979	GIS_ID_Link44567	Island Timberlands
Beaufort West	MHmm1	49.46168	-124.99676	GIS_ID_Link44568	Island Timberlands
Beaufort West	MHmm1	49.46099	-124.98708	GIS_ID_Link44569	Island Timberlands
Beaufort West	MHmm1	49.46158	-124.99283	GIS_ID_Link44570	Island Timberlands
Beaufort West	MHmm1	49.46159	-124.99142	GIS_ID_Link44571	Island Timberlands

Location (Basin)	Biogeo Zone (BGC_LABEL)	Latitude	Longitude	GIS_ID	Ownership
Beaufort West	MHmm1	49.45689	-124.98356	GIS_ID_Link44572	Island Timberlands
Beaufort West	MHmm1	49.46016	-124.99405	GIS_ID_Link44573	Island Timberlands
Beaufort West	MHmm1	49.4593	-124.99239	GIS_ID_Link44574	Island Timberlands
Beaufort West	MHmm1	49.45977	-124.99387	GIS_ID_Link44575	Island Timberlands
Beaufort West	MHmm1	49.45986	-124.99274	GIS_ID_Link44576	Island Timberlands
Beaufort West	MHmm1	49.45493	-124.97875	GIS_ID_Link44577	Island Timberlands
Beaufort West	MHmm1	49.46168	-124.99249	GIS_ID_Link44578	Island Timberlands
Beaufort West	MHmm1	49.46122	-124.99599	GIS_ID_Link44579	Island Timberlands
Beaufort West	MHmm1	49.46104	-124.99331	GIS_ID_Link44580	Island Timberlands
Beaufort West	MHmm1	49.46159	-124.99533	GIS_ID_Link44581	Island Timberlands
Beaufort West	MHmm1	49.46072	-124.99026	GIS_ID_Link44582	Island Timberlands
Beaufort West	MHmm1	49.46024	-124.98782	GIS_ID_Link44583	Island Timberlands
Beaufort West	MHmm1	49.46109	-124.99196	GIS_ID_Link44584	Island Timberlands
Puntledge Willemar CW	CWHxm2	49.48624	-125.14643	GIS_ID_Link44585	Island Timberlands
Puntledge Willemar CW	CWHxm2	49.48572	-125.14675	GIS_ID_Link44586	Island Timberlands
Puntledge Willemar CW	CWHxm2	49.48873	-125.15141	GIS_ID_Link44587	Island Timberlands
Puntledge Willemar CW	CWHxm2	49.48789	-125.15003	GIS_ID_Link44588	Island Timberlands
Puntledge Willemar CW	CWHxm2	49.48886	-125.15151	GIS_ID_Link44589	Island Timberlands
Puntledge Willemar CW	CWHxm2	49.48925	-125.15183	GIS_ID_Link44590	Island Timberlands
Puntledge Willemar CW	CWHxm2	49.48755	-125.14989	GIS_ID_Link44591	Island Timberlands
Cameron Middle CW	CWHmm2	49.19885	-124.65974	GIS_ID_Link44592	Island Timberlands
Cameron Middle CW	CWHmm2	49.20099	-124.66079	GIS_ID_Link44593	Island Timberlands
China Alberni CW	CWHmm2	49.15721	-124.71695	GIS_ID_Link44594	Island Timberlands
China Alberni CW	CWHmm2	49.1549	-124.71815	GIS_ID_Link44595	Island Timberlands
China Alberni CW	CWHmm2	49.15608	-124.71795	GIS_ID_Link44596	Island Timberlands
Museum	CWHmm2	49.1336	-124.71358	GIS_ID_Link44597	Island Timberlands
China Lower	CWHmm2	49.15194	-124.72018	GIS_ID_Link44598	Island Timberlands
Museum	CWHmm2	49.13313	-124.70917	GIS_ID_Link44599	Island Timberlands
Museum	CWHmm2	49.13287	-124.70997	GIS_ID_Link44600	Island Timberlands
China Alberni CW	MHmm1	49.14474	-124.71146	GIS_ID_Link44601	Island Timberlands
China Alberni CW	MHmm1	49.14439	-124.71076	GIS_ID_Link44602	Island Timberlands
China Alberni CW	MHmm1	49.1454	-124.71155	GIS_ID_Link44603	Island Timberlands
Museum	CWHmm2	49.13818	-124.72166	GIS_ID_Link44604	Island Timberlands
Museum	CWHmm2	49.13817	-124.72134	GIS_ID_Link44605	Island Timberlands
China Lower	CWHmm2	49.14055	-124.72756	GIS_ID_Link44606	Island Timberlands
China Lower	CWHmm2	49.15703	-124.72049	GIS_ID_Link44607	Island Timberlands
Museum	CWHmm2	49.14017	-124.72561	GIS_ID_Link44608	Island Timberlands
China Alberni CW	CWHmm2	49.1587	-124.71737	GIS_ID_Link44609	Island Timberlands
China Alberni CW	MHmm1	49.14108	-124.71454	GIS_ID_Link44610	Island Timberlands
China Alberni CW	MHmm1	49.14319	-124.7151	GIS_ID_Link44611	Island Timberlands
China Alberni CW	MHmm1	49.14206	-124.71521	GIS_ID_Link44612	Island Timberlands
China Alberni CW	MHmm1	49.14428	-124.71137	GIS_ID_Link44613	Island Timberlands
China Alberni CW	MHmm1	49.1454	-124.71287	GIS_ID_Link44614	Island Timberlands
China Alberni CW	MHmm1	49.14425	-124.71168	GIS_ID_Link44615	Island Timberlands
China Alberni CW	MHmm1	49.1423	-124.71198	GIS_ID_Link44616	Island Timberlands
China Alberni CW	MHmm1	49.1437	-124.71225	GIS_ID_Link44617	Island Timberlands
Kennedy River	CWHvh1	49.1288	-125.66236	GIS_ID_Link44618	Island Timberlands
Museum	CWHmm2	49.07345	-124.71004	GIS_ID_Link44619	Island Timberlands
Museum	CWHmm2	49.07179	-124.70355	GIS_ID_Link44620	Island Timberlands
Museum	CWHmm2	49.07138	-124.70215	GIS_ID_Link44621	Island Timberlands
Museum	CWHmm2	49.07054	-124.70238	GIS_ID_Link44622	Island Timberlands

Location (Basin)	Biogeo Zone (BGC_LABEL)	Latitude	Longitude	GIS_ID	Ownership
Museum	CWHmm2	49.07171	-124.70345	GIS_ID_Link44623	Island Timberlands
Elsie Lake	CWHmm2	49.46855	-125.20453	GIS_ID_Link44624	Island Timberlands
Cameron Middle CW	CWHmm2	49.18921	-124.62573	GIS_ID_Link44625	Island Timberlands
Cameron Middle CW	CWHmm2	49.19229	-124.62809	GIS_ID_Link44626	Island Timberlands
Cameron River Upper CW	MHmm1	49.13068	-124.4499	GIS_ID_Link44627	Island Timberlands
Cameron River Upper CW	MHmm1	49.12867	-124.44644	GIS_ID_Link44628	Island Timberlands
Cameron River Upper CW	MHmm1	49.12879	-124.446	GIS_ID_Link44629	Island Timberlands
Cameron River Upper CW	MHmm1	49.12924	-124.44547	GIS_ID_Link44630	Island Timberlands
Cameron River Upper CW	MHmm1	49.12896	-124.44505	GIS_ID_Link44631	Island Timberlands
Cameron River Upper CW	MHmm1	49.1293	-124.44527	GIS_ID_Link44632	Island Timberlands
Cameron River Upper CW	MHmm1	49.12868	-124.44636	GIS_ID_Link44633	Island Timberlands
Ash Lower	CWHmm2	49.38434	-125.09404	GIS_ID_Link44634	Island Timberlands
Ash Lower	CWHmm2	49.38535	-125.09124	GIS_ID_Link44635	Island Timberlands
Ash Lower	CWHmm2	49.38448	-125.09282	GIS_ID_Link44636	Island Timberlands
Ash Lower	CWHmm2	49.38415	-125.08764	GIS_ID_Link44637	Island Timberlands
Ash Lower	CWHmm2	49.38254	-125.08656	GIS_ID_Link44638	Island Timberlands
Ash Lower	CWHmm2	49.38386	-125.08645	GIS_ID_Link44639	Island Timberlands
Ash Lower	CWHmm2	49.38343	-125.0827	GIS_ID_Link44640	Island Timberlands
Ash Lower	CWHmm2	49.38276	-125.08455	GIS_ID_Link44641	Island Timberlands
Ash Lower	CWHxm2	49.38708	-125.09251	GIS_ID_Link44642	Island Timberlands
Ash Lower	CWHxm2	49.38713	-125.09138	GIS_ID_Link44643	Island Timberlands
Ash Lower	CWHxm2	49.38697	-125.09375	GIS_ID_Link44644	Island Timberlands
Ash Lower	CWHxm2	49.38709	-125.09264	GIS_ID_Link44645	Island Timberlands
Ash Lower	CWHxm2	49.38708	-125.09237	GIS_ID_Link44646	Island Timberlands
Ash Lower	CWHmm2	49.38556	-125.09068	GIS_ID_Link44647	Island Timberlands
Ash Lower	CWHmm2	49.38449	-125.09154	GIS_ID_Link44648	Island Timberlands
Ash Lower	CWHmm2	49.38446	-125.09357	GIS_ID_Link44649	Island Timberlands
Ash Lower	CWHmm2	49.38252	-125.08801	GIS_ID_Link44650	Island Timberlands
Ash Lower	CWHmm2	49.38271	-125.08353	GIS_ID_Link44651	Island Timberlands
Ash Lower	CWHmm2	49.38329	-125.08551	GIS_ID_Link44652	Island Timberlands
Ash Lower	CWHxm2	49.38368	-125.08183	GIS_ID_Link44653	Island Timberlands
Cameron Middle CW	CWHxm2	49.21666	-124.6448	GIS_ID_Link44654	Island Timberlands
Cameron Middle CW	CWHxm2	49.21562	-124.6406	GIS_ID_Link44655	Island Timberlands
Cameron Middle CW	CWHxm2	49.21647	-124.64483	GIS_ID_Link44656	Island Timberlands
China Alberni CW	MHmm1	49.15057	-124.58597	GIS_ID_Link44657	Island Timberlands
China Alberni CW	MHmm1	49.14972	-124.58738	GIS_ID_Link44658	Island Timberlands
China Alberni CW	MHmm1	49.15356	-124.58177	GIS_ID_Link44659	Island Timberlands
China Alberni CW	MHmm1	49.15309	-124.58228	GIS_ID_Link44660	Island Timberlands
Cous	CWHxm2	49.21572	-124.86389	GIS_ID_Link44661	Island Timberlands
Cous	CWHxm2	49.21345	-124.8726	GIS_ID_Link44662	Island Timberlands
Cous	CWHxm2	49.21314	-124.87272	GIS_ID_Link44663	Island Timberlands
Cous	CWHxm2	49.21312	-124.87238	GIS_ID_Link44664	Island Timberlands
Cous	CWHxm2	49.21521	-124.86887	GIS_ID_Link44665	Island Timberlands
Cous	CWHxm2	49.21323	-124.8726	GIS_ID_Link44666	Island Timberlands
Little Qualicum CW	MHmm1	49.26636	-124.6053	GIS_ID_Link44667	Island Timberlands
Beaufort West	CWHmm2	49.44796	-124.98044	GIS_ID_Link44668	Island Timberlands
Beaufort West	CWHmm2	49.4484	-124.98589	GIS_ID_Link44669	Island Timberlands
Beaufort West	CWHmm2	49.44571	-124.98676	GIS_ID_Link44670	Island Timberlands
Beaufort West	CWHmm2	49.44462	-124.98719	GIS_ID_Link44671	Island Timberlands
Cous	CWHxm2	49.21915	-124.86252	GIS_ID_Link44672	Island Timberlands
Cous	CWHxm2	49.21885	-124.86289	GIS_ID_Link44673	Island Timberlands

Location (Basin)	Biogeo Zone (BGC_LABEL)	Latitude	Longitude	GIS_ID	Ownership
Cous	CWHxm2	49.21849	-124.86211	GIS_ID_Link44674	Island Timberlands
Cous	CWHxm2	49.2122	-124.86992	GIS_ID_Link44675	Island Timberlands
Cous	CWHxm2	49.21414	-124.87652	GIS_ID_Link44676	Island Timberlands
Cous	CWHxm2	49.21454	-124.87751	GIS_ID_Link44677	Island Timberlands
Cous	CWHxm2	49.2137	-124.87557	GIS_ID_Link44678	Island Timberlands
Cous	CWHxm2	49.2122	-124.87071	GIS_ID_Link44679	Island Timberlands
Cous	CWHxm2	49.21324	-124.87391	GIS_ID_Link44680	Island Timberlands
Cous	CWHxm2	49.214	-124.87589	GIS_ID_Link44681	Island Timberlands
Cous	CWHxm2	49.2147	-124.87757	GIS_ID_Link44682	Island Timberlands
Cous	CWHxm2	49.21439	-124.87665	GIS_ID_Link44683	Island Timberlands
Cous	CWHxm2	49.21324	-124.87462	GIS_ID_Link44684	Island Timberlands
Cous	CWHxm2	49.21394	-124.87608	GIS_ID_Link44685	Island Timberlands
Cous	CWHxm2	49.21348	-124.87503	GIS_ID_Link44686	Island Timberlands
Cous	CWHxm2	49.21228	-124.87005	GIS_ID_Link44687	Island Timberlands
Cous	CWHxm2	49.21437	-124.87705	GIS_ID_Link44688	Island Timberlands
Cous	CWHxm2	49.21409	-124.87596	GIS_ID_Link44689	Island Timberlands
Cous	CWHxm2	49.21463	-124.87731	GIS_ID_Link44690	Island Timberlands
China Alberni CW	CWHxm2	49.17227	-124.66542	GIS_ID_Link44691	Island Timberlands
China Alberni CW	CWHxm2	49.17318	-124.66385	GIS_ID_Link44692	Island Timberlands
China Lower	CWHxm2	49.19476	-124.77345	GIS_ID_Link44693	Island Timberlands
China Alberni CW	CWHmm2	49.15282	-124.67955	GIS_ID_Link44694	Island Timberlands
China Alberni CW	CWHmm2	49.15295	-124.68113	GIS_ID_Link44695	Island Timberlands
China Alberni CW	CWHmm2	49.14653	-124.67592	GIS_ID_Link44696	Island Timberlands
China Alberni CW	CWHmm2	49.14692	-124.6769	GIS_ID_Link44697	Island Timberlands
China Alberni CW	CWHmm2	49.15045	-124.67967	GIS_ID_Link44698	Island Timberlands
China Alberni CW	CWHmm2	49.15281	-124.67767	GIS_ID_Link44699	Island Timberlands
China Alberni CW	CWHmm2	49.15318	-124.67862	GIS_ID_Link44700	Island Timberlands
China Alberni CW	CWHmm2	49.15249	-124.67654	GIS_ID_Link44701	Island Timberlands
China Alberni CW	CWHmm2	49.1524	-124.67806	GIS_ID_Link44702	Island Timberlands
China Alberni CW	CWHmm2	49.15188	-124.68087	GIS_ID_Link44703	Island Timberlands
China Alberni CW	CWHmm2	49.15229	-124.68048	GIS_ID_Link44704	Island Timberlands
China Alberni CW	CWHmm2	49.15215	-124.67302	GIS_ID_Link44705	Island Timberlands
China Alberni CW	CWHmm2	49.15247	-124.67313	GIS_ID_Link44706	Island Timberlands
China Alberni CW	CWHmm2	49.15304	-124.67324	GIS_ID_Link44707	Island Timberlands
China Alberni CW	CWHmm2	49.15271	-124.67298	GIS_ID_Link44708	Island Timberlands
China Alberni CW	CWHmm2	49.15008	-124.6738	GIS_ID_Link44709	Island Timberlands
China Alberni CW	CWHmm2	49.15026	-124.67448	GIS_ID_Link44710	Island Timberlands
China Alberni CW	CWHmm2	49.15036	-124.67448	GIS_ID_Link44711	Island Timberlands
China Alberni CW	CWHmm2	49.15004	-124.67443	GIS_ID_Link44712	Island Timberlands
China Alberni CW	CWHmm2	49.1507	-124.67443	GIS_ID_Link44713	Island Timberlands
China Alberni CW	CWHmm2	49.15155	-124.67468	GIS_ID_Link44714	Island Timberlands
China Alberni CW	CWHmm2	49.15061	-124.67467	GIS_ID_Link44715	Island Timberlands
China Alberni CW	CWHmm2	49.1512	-124.67445	GIS_ID_Link44716	Island Timberlands
China Alberni CW	CWHmm2	49.15125	-124.67469	GIS_ID_Link44717	Island Timberlands
China Alberni CW	CWHmm2	49.15154	-124.6745	GIS_ID_Link44718	Island Timberlands
China Alberni CW	CWHmm2	49.15176	-124.67444	GIS_ID_Link44719	Island Timberlands
China Alberni CW	CWHmm2	49.1505	-124.67454	GIS_ID_Link44720	Island Timberlands
China Alberni CW	CWHmm2	49.14988	-124.67827	GIS_ID_Link44721	Island Timberlands
China Alberni CW	CWHmm2	49.15017	-124.67822	GIS_ID_Link44722	Island Timberlands
China Alberni CW	CWHmm2	49.14959	-124.67703	GIS_ID_Link44723	Island Timberlands
China Alberni CW	CWHmm2	49.15031	-124.68012	GIS_ID_Link44724	Island Timberlands

Location (Basin)	Biogeo Zone (BGC_LABEL)	Latitude	Longitude	GIS_ID	Ownership
China Alberni CW	CWHmm2	49.15034	-124.68026	GIS_ID_Link44725	Island Timberlands
China Alberni CW	CWHmm2	49.15037	-124.68038	GIS_ID_Link44726	Island Timberlands
China Alberni CW	CWHmm2	49.15038	-124.68078	GIS_ID_Link44727	Island Timberlands
China Alberni CW	CWHmm2	49.15008	-124.68082	GIS_ID_Link44728	Island Timberlands
China Alberni CW	CWHmm2	49.15013	-124.67988	GIS_ID_Link44729	Island Timberlands
China Alberni CW	CWHmm2	49.14999	-124.67811	GIS_ID_Link44730	Island Timberlands
China Alberni CW	CWHmm2	49.15029	-124.68048	GIS_ID_Link44731	Island Timberlands
China Alberni CW	CWHmm2	49.15013	-124.6793	GIS_ID_Link44732	Island Timberlands
China Alberni CW	CWHmm2	49.15006	-124.6789	GIS_ID_Link44733	Island Timberlands
China Alberni CW	CWHmm2	49.15016	-124.67959	GIS_ID_Link44734	Island Timberlands
China Alberni CW	CWHxm2	49.17301	-124.67282	GIS_ID_Link44735	Island Timberlands
China Alberni CW	CWHxm2	49.17328	-124.67112	GIS_ID_Link44736	Island Timberlands
Cameron River Lower CW	MHmm1	49.23584	-124.61562	GIS_ID_Link44737	Island Timberlands
Cameron River Lower CW	MHmm1	49.23674	-124.61734	GIS_ID_Link44738	Island Timberlands
Cameron River Lower CW	MHmm1	49.2352	-124.61747	GIS_ID_Link44739	Island Timberlands
Cameron River Lower CW	MHmm1	49.23636	-124.61501	GIS_ID_Link44740	Island Timberlands
Cameron River Lower CW	MHmm1	49.23678	-124.61697	GIS_ID_Link44741	Island Timberlands
Cameron River Lower CW	MHmm1	49.23488	-124.61761	GIS_ID_Link44742	Island Timberlands
Beaufort West	MHmm1	49.45535	-124.98292	GIS_ID_Link44743	Island Timberlands
Beaufort West	MHmm1	49.44812	-124.97485	GIS_ID_Link44744	Island Timberlands
Beaufort West	MHmm1	49.44907	-124.98107	GIS_ID_Link44745	Island Timberlands
Museum	CWHmm2	49.09435	-124.72359	GIS_ID_Link44746	Island Timberlands
Museum	CWHmm2	49.09342	-124.7197	GIS_ID_Link44747	Island Timberlands
Cameron River Upper CW	CWHmm2	49.16235	-124.52568	GIS_ID_Link44748	Island Timberlands
Cameron River Upper CW	CWHmm2	49.16242	-124.52471	GIS_ID_Link44749	Island Timberlands
Cameron River Upper CW	CWHmm2	49.16158	-124.52382	GIS_ID_Link44750	Island Timberlands
Cameron River Upper CW	CWHmm2	49.16191	-124.52391	GIS_ID_Link44751	Island Timberlands
Cameron River Upper CW	CWHmm2	49.16079	-124.51835	GIS_ID_Link44752	Island Timberlands
Cameron River Upper CW	CWHmm2	49.16112	-124.51959	GIS_ID_Link44753	Island Timberlands
Cameron River Upper CW	CWHmm2	49.16199	-124.51933	GIS_ID_Link44754	Island Timberlands
Cameron River Upper CW	CWHmm2	49.16335	-124.5233	GIS_ID_Link44755	Island Timberlands
Cameron River Upper CW	CWHmm2	49.16026	-124.51897	GIS_ID_Link44756	Island Timberlands
Cameron River Upper CW	CWHmm2	49.15944	-124.51851	GIS_ID_Link44757	Island Timberlands
Cameron River Upper CW	CWHmm2	49.15974	-124.51796	GIS_ID_Link44758	Island Timberlands
Cameron River Upper CW	CWHmm2	49.15925	-124.51868	GIS_ID_Link44759	Island Timberlands
Cameron River Upper CW	CWHmm2	49.16436	-124.52402	GIS_ID_Link44760	Island Timberlands
Cameron River Upper CW	CWHmm2	49.16091	-124.52177	GIS_ID_Link44761	Island Timberlands
Nitinat Rift	CWHvm1	49.02521	-124.6002	GIS_ID_Link44762	Island Timberlands
Nitinat Rift	CWHvm1	49.02691	-124.60083	GIS_ID_Link44763	Island Timberlands
Nitinat Rift	CWHvm1	49.02599	-124.60105	GIS_ID_Link44764	Island Timberlands
Nitinat Rift	CWHvm1	49.02673	-124.6	GIS_ID_Link44765	Island Timberlands
Nitinat Rift	CWHvm1	49.02861	-124.59659	GIS_ID_Link44766	Island Timberlands
Rogers	CWHxm2	49.26271	-124.71287	GIS_ID_Link44767	Island Timberlands
China Alberni CW	CWHmm2	49.15667	-124.60581	GIS_ID_Link44768	Island Timberlands
Cous	CWHxm2	49.20746	-124.82983	GIS_ID_Link44769	Island Timberlands
Cous	CWHxm2	49.20852	-124.82884	GIS_ID_Link44770	Island Timberlands
Cous	CWHxm2	49.20925	-124.83076	GIS_ID_Link44771	Island Timberlands
Cous	CWHxm2	49.20878	-124.82982	GIS_ID_Link44772	Island Timberlands
Cous	CWHxm2	49.20745	-124.83029	GIS_ID_Link44773	Island Timberlands
Cous	CWHxm2	49.20772	-124.82942	GIS_ID_Link44774	Island Timberlands
Cous	CWHxm2	49.20893	-124.82832	GIS_ID_Link44775	Island Timberlands

Location (Basin)	Biogeo Zone (BGC_LABEL)	Latitude	Longitude	GIS_ID	Ownership
Cous	CWHxm2	49.20765	-124.82987	GIS_ID_Link44776	Island Timberlands
Cous	CWHxm2	49.20937	-124.82904	GIS_ID_Link44777	Island Timberlands
Cous	CWHxm2	49.19395	-124.82637	GIS_ID_Link44778	Island Timberlands
Cous	CWHxm2	49.19376	-124.82604	GIS_ID_Link44779	Island Timberlands
Cous	CWHxm2	49.19642	-124.83088	GIS_ID_Link44780	Island Timberlands
Cous	CWHxm2	49.19657	-124.83161	GIS_ID_Link44781	Island Timberlands
Cous	CWHxm2	49.19734	-124.82952	GIS_ID_Link44782	Island Timberlands
Cous	CWHxm2	49.19763	-124.8296	GIS_ID_Link44783	Island Timberlands
Cous	CWHxm2	49.19738	-124.82956	GIS_ID_Link44784	Island Timberlands
Cous	CWHxm2	49.19775	-124.82867	GIS_ID_Link44785	Island Timberlands
Cous	CWHxm2	49.19753	-124.82821	GIS_ID_Link44786	Island Timberlands
Cous	CWHxm2	49.19712	-124.82755	GIS_ID_Link44787	Island Timberlands
Cous	CWHxm2	49.19738	-124.82799	GIS_ID_Link44788	Island Timberlands
Cous	CWHxm2	49.19769	-124.82841	GIS_ID_Link44789	Island Timberlands
Museum	MHmm1	49.13736	-124.70384	GIS_ID_Link44790	Island Timberlands
Museum	MHmm1	49.137	-124.70597	GIS_ID_Link44791	Island Timberlands
Museum	CWHmm2	49.13416	-124.70777	GIS_ID_Link44792	Island Timberlands
Museum	MHmm1	49.13871	-124.70339	GIS_ID_Link44793	Island Timberlands
Museum	CWHxm2	49.1169	-124.68998	GIS_ID_Link44794	Island Timberlands
Museum	CWHxm2	49.11438	-124.693	GIS_ID_Link44795	Island Timberlands
Museum	CWHxm2	49.11615	-124.69308	GIS_ID_Link44796	Island Timberlands
Museum	CWHxm2	49.11685	-124.6905	GIS_ID_Link44797	Island Timberlands
Museum	CWHxm2	49.11439	-124.69312	GIS_ID_Link44798	Island Timberlands
Cameron Middle CW	MHmm1	49.17975	-124.62591	GIS_ID_Link44799	Island Timberlands
Cameron Middle CW	MHmm1	49.17578	-124.62908	GIS_ID_Link44800	Island Timberlands
Cameron Middle CW	MHmm1	49.17699	-124.63155	GIS_ID_Link44801	Island Timberlands
Cameron River Lower CW	CWHmm2	49.27216	-124.64934	GIS_ID_Link44802	Island Timberlands
Cameron River Lower CW	CWHmm2	49.27214	-124.64883	GIS_ID_Link44803	Island Timberlands
Cameron River Lower CW	CWHmm2	49.27197	-124.64932	GIS_ID_Link44804	Island Timberlands
Kootowis Creek	CWHvh1	49.13549	-125.6841	GIS_ID_Link44805	Island Timberlands
Kootowis Creek	CWHvh1	49.13541	-125.6837	GIS_ID_Link44806	Island Timberlands
Kootowis Creek	CWHvh1	49.1358	-125.6838	GIS_ID_Link44807	Island Timberlands
Kootowis Creek	CWHvh1	49.1337	-125.68204	GIS_ID_Link44808	Island Timberlands
Kootowis Creek	CWHvh1	49.1348	-125.68368	GIS_ID_Link44809	Island Timberlands
Kootowis Creek	CWHvh1	49.13587	-125.68414	GIS_ID_Link44810	Island Timberlands
Kootowis Creek	CWHvh1	49.13781	-125.6823	GIS_ID_Link44811	Island Timberlands
Kootowis Creek	CWHvh1	49.13381	-125.68318	GIS_ID_Link44812	Island Timberlands
Kootowis Creek	CWHvh1	49.13367	-125.68542	GIS_ID_Link44813	Island Timberlands
Kootowis Creek	CWHvh1	49.13647	-125.67459	GIS_ID_Link44814	Island Timberlands
Kootowis Creek	CWHvh1	49.13654	-125.67429	GIS_ID_Link44815	Island Timberlands
Kootowis Creek	CWHvh1	49.13483	-125.68348	GIS_ID_Link44816	Island Timberlands
Kootowis Creek	CWHvh1	49.13673	-125.67539	GIS_ID_Link44817	Island Timberlands
Kootowis Creek	CWHvh1	49.13491	-125.68279	GIS_ID_Link44818	Island Timberlands
Kootowis Creek	CWHvh1	49.13631	-125.6876	GIS_ID_Link44819	Island Timberlands
Kootowis Creek	CWHvh1	49.13309	-125.68633	GIS_ID_Link44820	Island Timberlands
Kootowis Creek	CWHvh1	49.13775	-125.68495	GIS_ID_Link44821	Island Timberlands
Kootowis Creek	CWHvh1	49.13471	-125.68158	GIS_ID_Link44822	Island Timberlands
Kootowis Creek	CWHvh1	49.13611	-125.67539	GIS_ID_Link44823	Island Timberlands
Kootowis Creek	CWHvh1	49.13566	-125.67599	GIS_ID_Link44824	Island Timberlands
Kootowis Creek	CWHvh1	49.1356	-125.67542	GIS_ID_Link44825	Island Timberlands
Kootowis Creek	CWHvh1	49.13436	-125.68376	GIS_ID_Link44826	Island Timberlands

Location (Basin)	Biogeo Zone (BGC_LABEL)	Latitude	Longitude	GIS_ID	Ownership
Kootowis Creek	CWHvh1	49.13443	-125.6838	GIS_ID_Link44827	Island Timberlands
Kootowis Creek	CWHvh1	49.13357	-125.68236	GIS_ID_Link44828	Island Timberlands
Kootowis Creek	CWHvh1	49.13563	-125.68388	GIS_ID_Link44829	Island Timberlands
Kootowis Creek	CWHvh1	49.13612	-125.68379	GIS_ID_Link44830	Island Timberlands
Kootowis Creek	CWHvh1	49.1333	-125.68836	GIS_ID_Link44831	Island Timberlands
Kootowis Creek	CWHvh1	49.13654	-125.67455	GIS_ID_Link44832	Island Timberlands
Kootowis Creek	CWHvh1	49.1348	-125.68343	GIS_ID_Link44833	Island Timberlands
Kootowis Creek	CWHvh1	49.13688	-125.68744	GIS_ID_Link44834	Island Timberlands
Kootowis Creek	CWHvh1	49.13507	-125.68254	GIS_ID_Link44835	Island Timberlands
Kootowis Creek	CWHvh1	49.13604	-125.67537	GIS_ID_Link44836	Island Timberlands
Kootowis Creek	CWHvh1	49.13564	-125.67585	GIS_ID_Link44837	Island Timberlands
Kootowis Creek	CWHvh1	49.13536	-125.67505	GIS_ID_Link44838	Island Timberlands
Kootowis Creek	CWHvh1	49.13398	-125.6822	GIS_ID_Link44839	Island Timberlands
Kootowis Creek	CWHvh1	49.13424	-125.68187	GIS_ID_Link44840	Island Timberlands
Kootowis Creek	CWHvh1	49.13759	-125.68856	GIS_ID_Link44841	Island Timberlands
Kootowis Creek	CWHvh1	49.13356	-125.68419	GIS_ID_Link44842	Island Timberlands
Kootowis Creek	CWHvh1	49.13595	-125.67526	GIS_ID_Link44843	Island Timberlands
Kootowis Creek	CWHvh1	49.13617	-125.67525	GIS_ID_Link44844	Island Timberlands
Kootowis Creek	CWHvh1	49.13604	-125.67474	GIS_ID_Link44845	Island Timberlands
Kootowis Creek	CWHvh1	49.13608	-125.67491	GIS_ID_Link44846	Island Timberlands
Kootowis Creek	CWHvh1	49.1362	-125.67479	GIS_ID_Link44847	Island Timberlands
Kootowis Creek	CWHvh1	49.13627	-125.67512	GIS_ID_Link44848	Island Timberlands
Kootowis Creek	CWHvh1	49.13607	-125.67525	GIS_ID_Link44849	Island Timberlands
Kootowis Creek	CWHvh1	49.13619	-125.6747	GIS_ID_Link44850	Island Timberlands
Kootowis Creek	CWHvh1	49.13607	-125.67481	GIS_ID_Link44851	Island Timberlands
Kootowis Creek	CWHvh1	49.13622	-125.67489	GIS_ID_Link44852	Island Timberlands
Kootowis Creek	CWHvh1	49.13612	-125.67507	GIS_ID_Link44853	Island Timberlands
Rogers	CWHxm2	49.25461	-124.69787	GIS_ID_Link44854	Island Timberlands
Rogers	CWHxm2	49.25421	-124.69696	GIS_ID_Link44855	Island Timberlands
Rogers	CWHxm2	49.25456	-124.69769	GIS_ID_Link44856	Island Timberlands
Ash Lower	MHmm1	49.49323	-125.07242	GIS_ID_Link44857	Island Timberlands
Ash Lower	MHmm1	49.49367	-125.07244	GIS_ID_Link44858	Island Timberlands
Ash Lower	MHmm1	49.49707	-125.0757	GIS_ID_Link44859	Island Timberlands
Elsie Lake	MHmm1	49.50266	-125.07221	GIS_ID_Link44860	Island Timberlands
Ash Lower	MHmm1	49.49764	-125.07674	GIS_ID_Link44861	Island Timberlands
China Alberni CW	MHmm1	49.1332	-124.65087	GIS_ID_Link44862	Island Timberlands
China Alberni CW	MHmm1	49.13337	-124.64965	GIS_ID_Link44863	Island Timberlands
China Alberni CW	MHmm1	49.1333	-124.65068	GIS_ID_Link44864	Island Timberlands
China Alberni CW	MHmm1	49.1308	-124.65161	GIS_ID_Link44865	Island Timberlands
China Alberni CW	MHmm1	49.13333	-124.64749	GIS_ID_Link44866	Island Timberlands
China Alberni CW	MHmm1	49.13148	-124.64934	GIS_ID_Link44867	Island Timberlands
Beaufort West	MHmm1	49.49244	-125.03756	GIS_ID_Link44868	Island Timberlands
Beaufort West	MHmm1	49.48805	-125.03606	GIS_ID_Link44869	Island Timberlands
Beaufort West	MHmm1	49.4807	-125.04557	GIS_ID_Link44870	Island Timberlands
Beaufort West	MHmm1	49.49407	-125.03939	GIS_ID_Link44871	Island Timberlands
Beaufort West	MHmm1	49.49567	-125.04312	GIS_ID_Link44872	Island Timberlands
Elsie Lake	MHmm1	49.50755	-125.07185	GIS_ID_Link44873	Island Timberlands
Elsie Lake	MHmm1	49.50697	-125.06901	GIS_ID_Link44874	Island Timberlands
Elsie Lake	MHmm1	49.50647	-125.07137	GIS_ID_Link44875	Island Timberlands
Elsie Lake	MHmm1	49.50709	-125.07132	GIS_ID_Link44876	Island Timberlands
Elsie Lake	MHmm1	49.50747	-125.07184	GIS_ID_Link44877	Island Timberlands

Location (Basin)	Biogeo Zone (BGC_LABEL)	Latitude	Longitude	GIS_ID	Ownership
Elsie Lake	MHmm1	49.50902	-125.07092	GIS_ID_Link44878	Island Timberlands
Elsie Lake	MHmm1	49.50846	-125.07066	GIS_ID_Link44879	Island Timberlands
Elsie Lake	MHmm1	49.50872	-125.0706	GIS_ID_Link44880	Island Timberlands
Elsie Lake	MHmm1	49.5087	-125.07079	GIS_ID_Link44881	Island Timberlands
Ash Lower	CWHxm2	49.48022	-125.0704	GIS_ID_Link44882	Island Timberlands
Elsie Lake	MHmm1	49.50371	-125.07349	GIS_ID_Link44883	Island Timberlands
Ash Lower	CWHmm2	49.47859	-125.06217	GIS_ID_Link44884	Island Timberlands
Ash Lower	CWHxm2	49.45633	-125.09408	GIS_ID_Link44885	Island Timberlands
Ash Lower	CWHxm2	49.45672	-125.09427	GIS_ID_Link44886	Island Timberlands
China Lower	CWHxm2	49.1561	-124.77777	GIS_ID_Link44887	Island Timberlands
China Lower	CWHxm2	49.15616	-124.77606	GIS_ID_Link44888	Island Timberlands
China Lower	CWHxm2	49.15528	-124.77799	GIS_ID_Link44889	Island Timberlands
China Lower	CWHxm2	49.15486	-124.77905	GIS_ID_Link44890	Island Timberlands
China Lower	CWHxm2	49.15668	-124.77611	GIS_ID_Link44891	Island Timberlands
China Lower	CWHxm2	49.1562	-124.77835	GIS_ID_Link44892	Island Timberlands
China Lower	CWHxm2	49.15537	-124.77889	GIS_ID_Link44893	Island Timberlands
China Lower	CWHxm2	49.15695	-124.777	GIS_ID_Link44894	Island Timberlands
China Lower	CWHxm2	49.15493	-124.77898	GIS_ID_Link44895	Island Timberlands
Cameron Middle CW	CWHmm2	49.20756	-124.64573	GIS_ID_Link44896	Island Timberlands
Cameron Middle CW	CWHmm2	49.20474	-124.64488	GIS_ID_Link44897	Island Timberlands
Ash Lower	MHmm1	49.49273	-125.06769	GIS_ID_Link44898	Island Timberlands
Ash Lower	MHmm1	49.49192	-125.06768	GIS_ID_Link44899	Island Timberlands
Ash Lower	MHmm1	49.4929	-125.06613	GIS_ID_Link44900	Island Timberlands
Moran	CWHxm2	49.34855	-124.99589	GIS_ID_Link44901	Island Timberlands
Moran	CWHxm2	49.34846	-124.99576	GIS_ID_Link44902	Island Timberlands
Rogers	CWHxm2	49.27126	-124.72531	GIS_ID_Link44903	Island Timberlands
Moran	CWHxm2	49.34795	-124.9932	GIS_ID_Link44904	Island Timberlands
Moran	CWHxm2	49.34953	-124.99641	GIS_ID_Link44905	Island Timberlands
Moran	CWHxm2	49.34848	-124.99424	GIS_ID_Link44906	Island Timberlands
Moran	CWHxm2	49.34788	-124.99401	GIS_ID_Link44907	Island Timberlands
Moran	CWHxm2	49.34838	-124.99552	GIS_ID_Link44908	Island Timberlands
Moran	CWHxm2	49.34762	-124.99369	GIS_ID_Link44909	Island Timberlands
Moran	CWHxm2	49.34805	-124.9943	GIS_ID_Link44910	Island Timberlands
Moran	CWHxm2	49.3493	-124.99678	GIS_ID_Link44911	Island Timberlands
Moran	CWHxm2	49.34845	-124.9928	GIS_ID_Link44912	Island Timberlands
Museum	CWHmm2	49.05267	-124.66684	GIS_ID_Link44913	Island Timberlands
China Alberni CW	CWHmm2	49.13485	-124.61249	GIS_ID_Link44914	Island Timberlands
China Alberni CW	MHmm1	49.13504	-124.60814	GIS_ID_Link44915	Island Timberlands
China Alberni CW	CWHmm2	49.13404	-124.61774	GIS_ID_Link44916	Island Timberlands
China Alberni CW	CWHmm2	49.13373	-124.61532	GIS_ID_Link44917	Island Timberlands
China Alberni CW	CWHmm2	49.13506	-124.61287	GIS_ID_Link44918	Island Timberlands
Museum	CWHmm2	49.05171	-124.67019	GIS_ID_Link44919	Island Timberlands
Museum	CWHmm2	49.05244	-124.66741	GIS_ID_Link44920	Island Timberlands
Museum	CWHmm2	49.05237	-124.67048	GIS_ID_Link44921	Island Timberlands
Museum	CWHmm2	49.02942	-124.62956	GIS_ID_Link44922	Island Timberlands
Museum	CWHmm2	49.02986	-124.63496	GIS_ID_Link44923	Island Timberlands
Museum	CWHmm2	49.0245	-124.62828	GIS_ID_Link44924	Island Timberlands
Museum	CWHmm2	49.02766	-124.63052	GIS_ID_Link44925	Island Timberlands
Museum	CWHmm2	49.03025	-124.63448	GIS_ID_Link44926	Island Timberlands
Museum	CWHmm2	49.03322	-124.63233	GIS_ID_Link44927	Island Timberlands
Museum	CWHmm2	49.0333	-124.6334	GIS_ID_Link44928	Island Timberlands

Location (Basin)	Biogeo Zone (BGC_LABEL)	Latitude	Longitude	GIS_ID	Ownership
Museum	CWHmm2	49.02903	-124.63407	GIS_ID_Link44929	Island Timberlands
Museum	CWHmm2	49.03141	-124.63234	GIS_ID_Link44930	Island Timberlands
Museum	CWHmm2	49.03052	-124.6321	GIS_ID_Link44931	Island Timberlands
Museum	CWHmm2	49.03107	-124.63557	GIS_ID_Link44932	Island Timberlands
Museum	CWHmm2	49.03023	-124.63514	GIS_ID_Link44933	Island Timberlands
Museum	CWHmm2	49.03024	-124.6349	GIS_ID_Link44934	Island Timberlands
Museum	CWHmm2	49.03076	-124.63574	GIS_ID_Link44935	Island Timberlands
Museum	CWHmm2	49.03089	-124.63598	GIS_ID_Link44936	Island Timberlands
Museum	CWHmm2	49.03108	-124.63635	GIS_ID_Link44937	Island Timberlands
Museum	CWHmm2	49.07517	-124.64288	GIS_ID_Link44938	Island Timberlands
China Alberni CW	MHmm1	49.13364	-124.60739	GIS_ID_Link44939	Island Timberlands
China Alberni CW	MHmm1	49.13464	-124.60739	GIS_ID_Link44940	Island Timberlands
China Alberni CW	CWHmm2	49.13421	-124.61651	GIS_ID_Link44941	Island Timberlands
China Alberni CW	CWHmm2	49.13423	-124.61526	GIS_ID_Link44942	Island Timberlands
China Alberni CW	CWHmm2	49.13471	-124.61394	GIS_ID_Link44943	Island Timberlands
China Alberni CW	CWHmm2	49.13504	-124.61356	GIS_ID_Link44944	Island Timberlands
Museum	CWHmm2	49.03104	-124.63668	GIS_ID_Link44945	Island Timberlands
Museum	CWHmm2	49.03132	-124.63619	GIS_ID_Link44946	Island Timberlands
Museum	CWHmm2	49.03149	-124.63421	GIS_ID_Link44947	Island Timberlands
Museum	CWHmm2	49.03114	-124.63653	GIS_ID_Link44948	Island Timberlands
China Alberni CW	MHmm1	49.1319	-124.60722	GIS_ID_Link44949	Island Timberlands
China Alberni CW	MHmm1	49.13353	-124.65034	GIS_ID_Link44950	Island Timberlands
China Alberni CW	MHmm1	49.13276	-124.65135	GIS_ID_Link44951	Island Timberlands
China Alberni CW	MHmm1	49.13352	-124.65109	GIS_ID_Link44952	Island Timberlands
China Alberni CW	MHmm1	49.13342	-124.64845	GIS_ID_Link44953	Island Timberlands
China Alberni CW	MHmm1	49.13339	-124.6471	GIS_ID_Link44954	Island Timberlands
China Alberni CW	MHmm1	49.13342	-124.64663	GIS_ID_Link44955	Island Timberlands
China Alberni CW	MHmm1	49.1334	-124.64691	GIS_ID_Link44956	Island Timberlands
Ash Lower	MHmm1	49.49239	-125.06224	GIS_ID_Link44957	Island Timberlands
Elsie Lake	CWHmm2	49.48095	-125.19605	GIS_ID_Link44958	Island Timberlands
Elsie Lake	CWHmm2	49.48227	-125.19595	GIS_ID_Link44959	Island Timberlands
Elsie Lake	CWHmm2	49.4829	-125.19661	GIS_ID_Link44960	Island Timberlands
Elsie Lake	CWHmm2	49.48323	-125.19693	GIS_ID_Link44961	Island Timberlands
Elsie Lake	CWHmm2	49.48278	-125.19574	GIS_ID_Link44962	Island Timberlands
Elsie Lake	CWHmm2	49.48282	-125.19617	GIS_ID_Link44963	Island Timberlands
Elsie Lake	CWHmm2	49.4818	-125.19709	GIS_ID_Link44964	Island Timberlands
Elsie Lake	CWHmm2	49.48446	-125.20031	GIS_ID_Link44965	Island Timberlands
Cameron Middle CW	CWHmm2	49.20025	-124.63773	GIS_ID_Link44966	Island Timberlands
Cameron Middle CW	CWHmm2	49.19982	-124.63851	GIS_ID_Link44967	Island Timberlands
Cameron Middle CW	CWHmm2	49.20063	-124.63708	GIS_ID_Link44968	Island Timberlands
Cameron Middle CW	CWHmm2	49.20066	-124.63613	GIS_ID_Link44969	Island Timberlands
Cameron Middle CW	CWHmm2	49.2012	-124.63504	GIS_ID_Link44970	Island Timberlands
Cameron Middle CW	CWHmm2	49.20031	-124.63727	GIS_ID_Link44971	Island Timberlands
Cameron Middle CW	CWHmm2	49.20099	-124.6353	GIS_ID_Link44972	Island Timberlands
Cameron Middle CW	CWHmm2	49.19975	-124.63926	GIS_ID_Link44973	Island Timberlands
Cameron Middle CW	CWHmm2	49.20443	-124.63393	GIS_ID_Link44974	Island Timberlands
Cameron Middle CW	CWHmm2	49.20207	-124.6331	GIS_ID_Link44975	Island Timberlands
Cameron Middle CW	CWHmm2	49.20291	-124.63331	GIS_ID_Link44976	Island Timberlands
Cameron Middle CW	CWHmm2	49.20047	-124.63664	GIS_ID_Link44977	Island Timberlands
Cameron Middle CW	CWHmm2	49.20053	-124.63638	GIS_ID_Link44978	Island Timberlands
Cameron Middle CW	CWHmm2	49.19988	-124.63821	GIS_ID_Link44979	Island Timberlands

Location (Basin)	Biogeo Zone (BGC_LABEL)	Latitude	Longitude	GIS_ID	Ownership
Cameron Middle CW	CWHmm2	49.20044	-124.63676	GIS_ID_Link44980	Island Timberlands
Cameron Middle CW	CWHmm2	49.20208	-124.63237	GIS_ID_Link44981	Island Timberlands
Cameron Middle CW	CWHmm2	49.2006	-124.63611	GIS_ID_Link44982	Island Timberlands
Cameron Middle CW	CWHmm2	49.20426	-124.63393	GIS_ID_Link44983	Island Timberlands
Cameron Middle CW	CWHmm2	49.20007	-124.63798	GIS_ID_Link44984	Island Timberlands
Cameron Middle CW	CWHmm2	49.20044	-124.63696	GIS_ID_Link44985	Island Timberlands
Cameron Middle CW	CWHmm2	49.19957	-124.63921	GIS_ID_Link44986	Island Timberlands
Cameron Middle CW	CWHmm2	49.20309	-124.63193	GIS_ID_Link44987	Island Timberlands
Cameron Middle CW	CWHmm2	49.20146	-124.63429	GIS_ID_Link44988	Island Timberlands
Elsie Lake	CWHmm2	49.47941	-125.20605	GIS_ID_Link44989	Island Timberlands
Elsie Lake	CWHmm2	49.47991	-125.20663	GIS_ID_Link44990	Island Timberlands
Elsie Lake	CWHmm2	49.47941	-125.2063	GIS_ID_Link44991	Island Timberlands
Elsie Lake	CWHmm2	49.48002	-125.2042	GIS_ID_Link44992	Island Timberlands
Elsie Lake	CWHmm2	49.48009	-125.20185	GIS_ID_Link44993	Island Timberlands
Elsie Lake	CWHmm2	49.4816	-125.20501	GIS_ID_Link44994	Island Timberlands
Elsie Lake	CWHmm2	49.4849	-125.19987	GIS_ID_Link44995	Island Timberlands
Elsie Lake	CWHmm2	49.47971	-125.20474	GIS_ID_Link44996	Island Timberlands
Cameron River Upper CW	CWHmm2	49.15325	-124.50415	GIS_ID_Link44997	Island Timberlands
Cameron River Upper CW	CWHmm2	49.15241	-124.50247	GIS_ID_Link44998	Island Timberlands
Cameron River Upper CW	CWHmm2	49.15178	-124.50209	GIS_ID_Link44999	Island Timberlands
Museum	CWHmm2	49.09224	-124.66482	GIS_ID_Link45000	Island Timberlands
Museum	CWHmm2	49.09683	-124.66671	GIS_ID_Link45001	Island Timberlands
Museum	CWHmm2	49.09699	-124.66779	GIS_ID_Link45002	Island Timberlands
Museum	MHmm1	49.09786	-124.66585	GIS_ID_Link45003	Island Timberlands
Museum	CWHmm2	49.09869	-124.66822	GIS_ID_Link45004	Island Timberlands
Museum	CWHmm2	49.09192	-124.66143	GIS_ID_Link45005	Island Timberlands
Museum	CWHmm2	49.0933	-124.66353	GIS_ID_Link45006	Island Timberlands
Cameron Middle CW	CWHxm2	49.20788	-124.62354	GIS_ID_Link45007	Island Timberlands
Cameron Middle CW	CWHxm2	49.20789	-124.62612	GIS_ID_Link45008	Island Timberlands
Cameron Middle CW	CWHxm2	49.20781	-124.62538	GIS_ID_Link45009	Island Timberlands
Cameron Middle CW	CWHxm2	49.20658	-124.62063	GIS_ID_Link45010	Island Timberlands
Cameron Middle CW	CWHxm2	49.20653	-124.62194	GIS_ID_Link45011	Island Timberlands
Cameron Middle CW	CWHxm2	49.20725	-124.62567	GIS_ID_Link45012	Island Timberlands
Little Qualicum CW	CWHxm2	49.28584	-124.6794	GIS_ID_Link45013	Island Timberlands
Little Qualicum CW	CWHxm2	49.28774	-124.67855	GIS_ID_Link45014	Island Timberlands
Little Qualicum CW	CWHxm2	49.29131	-124.67632	GIS_ID_Link45015	Island Timberlands
Little Qualicum CW	CWHxm2	49.29271	-124.67563	GIS_ID_Link45016	Island Timberlands
Little Qualicum CW	CWHxm2	49.29038	-124.67978	GIS_ID_Link45017	Island Timberlands
Little Qualicum CW	CWHxm2	49.28981	-124.6791	GIS_ID_Link45018	Island Timberlands
Little Qualicum CW	CWHxm2	49.28973	-124.67884	GIS_ID_Link45019	Island Timberlands
Little Qualicum CW	CWHxm2	49.29002	-124.67953	GIS_ID_Link45020	Island Timberlands
Little Qualicum CW	CWHxm2	49.29018	-124.6797	GIS_ID_Link45021	Island Timberlands
Little Qualicum CW	CWHxm2	49.28887	-124.67822	GIS_ID_Link45022	Island Timberlands
Little Qualicum CW	CWHxm2	49.28999	-124.67944	GIS_ID_Link45023	Island Timberlands
Little Qualicum CW	CWHxm2	49.28962	-124.6789	GIS_ID_Link45024	Island Timberlands
Little Qualicum CW	CWHxm2	49.2877	-124.67722	GIS_ID_Link45025	Island Timberlands
Little Qualicum CW	CWHxm2	49.28868	-124.67586	GIS_ID_Link45026	Island Timberlands
Little Qualicum CW	CWHxm2	49.28597	-124.67925	GIS_ID_Link45027	Island Timberlands
Little Qualicum CW	CWHxm2	49.28974	-124.67896	GIS_ID_Link45028	Island Timberlands
Nitinat Rift	CWHvm1	48.98871	-124.60266	GIS_ID_Link45029	Island Timberlands
Nitinat Rift	CWHvm1	48.98875	-124.60537	GIS_ID_Link45030	Island Timberlands

Location (Basin)	Biogeo Zone (BGC_LABEL)	Latitude	Longitude	GIS_ID	Ownership
Nitinat Rift	CWHvm1	48.9895	-124.60137	GIS_ID_Link45031	Island Timberlands
Nitinat Rift	CWHvm1	48.98482	-124.59942	GIS_ID_Link45032	Island Timberlands
Nitinat Rift	CWHvm1	48.98985	-124.60321	GIS_ID_Link45033	Island Timberlands
Nitinat Rift	CWHvm1	48.98735	-124.6017	GIS_ID_Link45034	Island Timberlands
Nitinat Rift	CWHvm1	48.98825	-124.60359	GIS_ID_Link45035	Island Timberlands
Nitinat Rift	CWHvm2	48.98521	-124.6007	GIS_ID_Link45036	Island Timberlands
Nitinat Rift	CWHvm2	48.98726	-124.60335	GIS_ID_Link45037	Island Timberlands
Nitinat Rift	CWHvm2	48.98456	-124.59933	GIS_ID_Link45038	Island Timberlands
Nitinat Rift	CWHvm2	48.98612	-124.60263	GIS_ID_Link45039	Island Timberlands
Nitinat Rift	CWHmm2	49.06322	-124.63223	GIS_ID_Link45040	Island Timberlands
Nitinat Rift	CWHmm2	49.06421	-124.63081	GIS_ID_Link45041	Island Timberlands
Nitinat Rift	CWHmm2	49.06477	-124.63178	GIS_ID_Link45042	Island Timberlands
Nitinat Rift	CWHmm2	49.06571	-124.63565	GIS_ID_Link45043	Island Timberlands
Cameron River Lower CW	CWHxm2	49.23909	-124.66155	GIS_ID_Link45044	Island Timberlands
Cameron River Lower CW	CWHmm2	49.27567	-124.65029	GIS_ID_Link45045	Island Timberlands
Cameron River Lower CW	CWHmm2	49.27683	-124.65093	GIS_ID_Link45046	Island Timberlands
Cameron River Lower CW	CWHmm2	49.27613	-124.65086	GIS_ID_Link45047	Island Timberlands
Cameron River Lower CW	CWHmm2	49.25823	-124.63882	GIS_ID_Link45048	Island Timberlands
Cameron River Lower CW	CWHmm2	49.25927	-124.64177	GIS_ID_Link45049	Island Timberlands
Cameron River Lower CW	CWHmm2	49.25808	-124.63985	GIS_ID_Link45050	Island Timberlands
Cameron River Lower CW	CWHmm2	49.25809	-124.64075	GIS_ID_Link45051	Island Timberlands
Cameron River Lower CW	CWHmm2	49.25908	-124.6389	GIS_ID_Link45052	Island Timberlands
Cameron River Lower CW	CWHmm2	49.27136	-124.65103	GIS_ID_Link45053	Island Timberlands
Cameron River Lower CW	CWHmm2	49.27284	-124.65047	GIS_ID_Link45054	Island Timberlands
Cameron River Lower CW	CWHmm2	49.27203	-124.6503	GIS_ID_Link45055	Island Timberlands
Cameron River Lower CW	CWHmm2	49.27186	-124.65154	GIS_ID_Link45056	Island Timberlands
Cameron River Lower CW	CWHmm2	49.27182	-124.6509	GIS_ID_Link45057	Island Timberlands
Cameron River Lower CW	CWHmm2	49.27277	-124.65081	GIS_ID_Link45058	Island Timberlands
Cameron River Lower CW	CWHmm2	49.2682	-124.6502	GIS_ID_Link45059	Island Timberlands
Little Qualicum CW	CWHmm2	49.27907	-124.64988	GIS_ID_Link45060	Island Timberlands
Cameron River Upper CW	MHmm1	49.12075	-124.44329	GIS_ID_Link45061	Island Timberlands
Cameron River Upper CW	MHmm1	49.12057	-124.4429	GIS_ID_Link45062	Island Timberlands
Cameron River Upper CW	MHmm1	49.12092	-124.44378	GIS_ID_Link45063	Island Timberlands
Cameron River Upper CW	MHmm1	49.12159	-124.44693	GIS_ID_Link45064	Island Timberlands
Cameron River Upper CW	MHmm1	49.12005	-124.44222	GIS_ID_Link45065	Island Timberlands
Cameron River Upper CW	MHmm1	49.12013	-124.44236	GIS_ID_Link45066	Island Timberlands
Cameron River Upper CW	MHmm1	49.12131	-124.44636	GIS_ID_Link45067	Island Timberlands
Cameron River Upper CW	MHmm1	49.1218	-124.44725	GIS_ID_Link45068	Island Timberlands
Cameron River Upper CW	MHmm1	49.12008	-124.44162	GIS_ID_Link45069	Island Timberlands
Cameron River Upper CW	MHmm1	49.12115	-124.44474	GIS_ID_Link45070	Island Timberlands
Cameron River Upper CW	MHmm1	49.12105	-124.44526	GIS_ID_Link45071	Island Timberlands
Cameron River Upper CW	MHmm1	49.12122	-124.44714	GIS_ID_Link45072	Island Timberlands
Cameron River Upper CW	MHmm1	49.12051	-124.44839	GIS_ID_Link45073	Island Timberlands
Cameron River Upper CW	MHmm1	49.12062	-124.44446	GIS_ID_Link45074	Island Timberlands
Cameron River Upper CW	MHmm1	49.1213	-124.44648	GIS_ID_Link45075	Island Timberlands
Cameron River Upper CW	MHmm1	49.1205	-124.44325	GIS_ID_Link45076	Island Timberlands
Cameron River Upper CW	MHmm1	49.12065	-124.44464	GIS_ID_Link45077	Island Timberlands
Cameron River Upper CW	MHmm1	49.12125	-124.44462	GIS_ID_Link45078	Island Timberlands
Cameron River Upper CW	MHmm1	49.12124	-124.44494	GIS_ID_Link45079	Island Timberlands
Cameron River Upper CW	MHmm1	49.12	-124.44172	GIS_ID_Link45080	Island Timberlands
Cameron River Upper CW	MHmm1	49.12163	-124.44724	GIS_ID_Link45081	Island Timberlands

Location (Basin)	Biogeo Zone (BGC_LABEL)	Latitude	Longitude	GIS_ID	Ownership
Cameron River Upper CW	MHmm1	49.12119	-124.44767	GIS_ID_Link45082	Island Timberlands
Cameron River Upper CW	CWHmm2	49.116	-124.43567	GIS_ID_Link45083	Island Timberlands
Cameron River Upper CW	CWHmm2	49.11602	-124.43594	GIS_ID_Link45084	Island Timberlands
Cameron River Upper CW	CWHmm2	49.11512	-124.4346	GIS_ID_Link45085	Island Timberlands
Cameron River Upper CW	MHmm1	49.11588	-124.43543	GIS_ID_Link45086	Island Timberlands
Elsie Lake	CWHxm2	49.47904	-125.13271	GIS_ID_Link45087	Island Timberlands
China Alberni CW	CWHmm2	49.14954	-124.5932	GIS_ID_Link45088	Island Timberlands
China Alberni CW	CWHmm2	49.14898	-124.59395	GIS_ID_Link45089	Island Timberlands
Puntledge Willemar CW	CWHxm2	49.49303	-125.1478	GIS_ID_Link45090	Island Timberlands
Puntledge Willemar CW	CWHxm2	49.49287	-125.14844	GIS_ID_Link45091	Island Timberlands
Beaufort Cherry CW	CWHxm2	49.27384	-124.73839	GIS_ID_Link45092	Island Timberlands
Elsie Lake	CWHmm2	49.49942	-125.14682	GIS_ID_Link45093	Island Timberlands
Elsie Lake	CWHmm2	49.49799	-125.14644	GIS_ID_Link45094	Island Timberlands
Elsie Lake	CWHxm2	49.49904	-125.14838	GIS_ID_Link45095	Island Timberlands
Puntledge Willemar CW	CWHxm2	49.49873	-125.15075	GIS_ID_Link45096	Island Timberlands
Puntledge Willemar CW	CWHxm2	49.49918	-125.14869	GIS_ID_Link45097	Island Timberlands
Puntledge Willemar CW	CWHxm2	49.49923	-125.15	GIS_ID_Link45098	Island Timberlands
Puntledge Willemar CW	CWHmm2	49.49312	-125.14294	GIS_ID_Link45099	Island Timberlands
Beaufort West	MHmm1	49.46038	-125.00016	GIS_ID_Link45100	Island Timberlands
Beaufort West	MHmm1	49.45988	-125.00223	GIS_ID_Link45101	Island Timberlands
Beaufort West	MHmm1	49.45855	-125.00176	GIS_ID_Link45102	Island Timberlands
Beaufort West	MHmm1	49.45862	-124.99728	GIS_ID_Link45103	Island Timberlands
Beaufort West	CWHmm2	49.45685	-125.00201	GIS_ID_Link45104	Island Timberlands
Beaufort West	CWHmm2	49.4566	-124.99931	GIS_ID_Link45105	Island Timberlands
Beaufort West	CWHmm2	49.45664	-124.99957	GIS_ID_Link45106	Island Timberlands
Beaufort West	CWHmm2	49.45617	-124.99981	GIS_ID_Link45107	Island Timberlands
Beaufort West	CWHmm2	49.45648	-124.99942	GIS_ID_Link45108	Island Timberlands
Beaufort West	CWHmm2	49.45642	-125.00032	GIS_ID_Link45109	Island Timberlands
Beaufort West	CWHmm2	49.45689	-125.00049	GIS_ID_Link45110	Island Timberlands
Beaufort West	CWHmm2	49.45715	-125.00131	GIS_ID_Link45111	Island Timberlands
Beaufort West	CWHmm2	49.45661	-124.99942	GIS_ID_Link45112	Island Timberlands
Beaufort West	CWHmm2	49.45636	-124.99979	GIS_ID_Link45113	Island Timberlands
Beaufort West	CWHmm2	49.45686	-124.99917	GIS_ID_Link45114	Island Timberlands
Beaufort West	CWHmm2	49.457	-124.99907	GIS_ID_Link45115	Island Timberlands
Beaufort West	CWHmm2	49.45731	-124.999	GIS_ID_Link45116	Island Timberlands
Beaufort West	MHmm1	49.4581	-124.99722	GIS_ID_Link45117	Island Timberlands
Beaufort West	MHmm1	49.45801	-124.99759	GIS_ID_Link45118	Island Timberlands
Beaufort West	MHmm1	49.45775	-124.99857	GIS_ID_Link45119	Island Timberlands
Beaufort West	MHmm1	49.45827	-124.99742	GIS_ID_Link45120	Island Timberlands
Beaufort West	MHmm1	49.4576	-124.99831	GIS_ID_Link45121	Island Timberlands
Beaufort West	MHmm1	49.45818	-124.99987	GIS_ID_Link45122	Island Timberlands
Beaufort West	MHmm1	49.45859	-124.99728	GIS_ID_Link45123	Island Timberlands
Museum	CWHmm2	49.10247	-124.73918	GIS_ID_Link45124	Island Timberlands
China Alberni CW	CWHxm2	49.1728	-124.68071	GIS_ID_Link45125	Island Timberlands
China Alberni CW	CWHxm2	49.17681	-124.68449	GIS_ID_Link45126	Island Timberlands
Museum	CWHmm2	49.10275	-124.73788	GIS_ID_Link45127	Island Timberlands
Museum	CWHmm2	49.10334	-124.73795	GIS_ID_Link45128	Island Timberlands
Nitinat Rift	CWHmm2	49.01809	-124.6354	GIS_ID_Link45129	Island Timberlands
Nitinat Rift	CWHmm2	49.0191	-124.6343	GIS_ID_Link45130	Island Timberlands
Nitinat Rift	CWHmm2	49.02052	-124.6286	GIS_ID_Link45131	Island Timberlands
Nitinat Rift	CWHmm2	49.02412	-124.63029	GIS_ID_Link45132	Island Timberlands

Location (Basin)	Biogeo Zone (BGC_LABEL)	Latitude	Longitude	GIS_ID	Ownership
Nitinat Rift	CWHmm2	49.02348	-124.63043	GIS_ID_Link45133	Island Timberlands
Nitinat Rift	CWHmm2	49.01912	-124.63598	GIS_ID_Link45134	Island Timberlands
Nitinat Rift	CWHmm2	49.0185	-124.63652	GIS_ID_Link45135	Island Timberlands
Nitinat Rift	CWHmm2	49.01751	-124.63704	GIS_ID_Link45136	Island Timberlands
Nitinat Rift	CWHmm2	49.02048	-124.63366	GIS_ID_Link45137	Island Timberlands
Nitinat Rift	CWHmm2	49.02001	-124.63283	GIS_ID_Link45138	Island Timberlands
Nitinat Rift	CWHmm2	49.01952	-124.62779	GIS_ID_Link45139	Island Timberlands
Moran	CWHxm1	49.32583	-125.00118	GIS_ID_Link45140	Island Timberlands
Moran	CWHxm1	49.32627	-125.00192	GIS_ID_Link45141	Island Timberlands
Moran	CWHxm1	49.3294	-125.01025	GIS_ID_Link45142	Island Timberlands
Nitinat Rift	CWHmm2	49.01907	-124.62846	GIS_ID_Link45143	Island Timberlands
Nitinat Rift	CWHmm2	49.01952	-124.63245	GIS_ID_Link45144	Island Timberlands
Nitinat Rift	CWHmm2	49.01904	-124.62966	GIS_ID_Link45145	Island Timberlands
Moran	CWHxm1	49.33851	-124.98949	GIS_ID_Link45146	Island Timberlands
Moran	CWHxm1	49.3388	-124.99051	GIS_ID_Link45147	Island Timberlands
Moran	CWHxm1	49.33877	-124.99093	GIS_ID_Link45148	Island Timberlands
Moran	CWHxm1	49.33877	-124.98968	GIS_ID_Link45149	Island Timberlands
Moran	CWHxm1	49.3386	-124.99039	GIS_ID_Link45150	Island Timberlands
Moran	CWHxm1	49.33824	-124.99101	GIS_ID_Link45151	Island Timberlands
Moran	CWHxm1	49.33815	-124.99074	GIS_ID_Link45152	Island Timberlands
Moran	CWHxm1	49.33625	-124.99062	GIS_ID_Link45153	Island Timberlands
Moran	CWHxm1	49.33645	-124.99107	GIS_ID_Link45154	Island Timberlands
Nitinat Rift	CWHmm2	49.07915	-124.6305	GIS_ID_Link45155	Island Timberlands
Nitinat Rift	CWHmm2	49.08027	-124.63271	GIS_ID_Link45156	Island Timberlands
Elsie Lake	MHmm1	49.50668	-125.07241	GIS_ID_Link45157	Island Timberlands
Elsie Lake	MHmm1	49.50719	-125.07011	GIS_ID_Link45158	Island Timberlands
Elsie Lake	MHmm1	49.50737	-125.07149	GIS_ID_Link45159	Island Timberlands
Elsie Lake	MHmm1	49.50765	-125.07224	GIS_ID_Link45160	Island Timberlands
Elsie Lake	MHmm1	49.50875	-125.07111	GIS_ID_Link45161	Island Timberlands
Elsie Lake	MHmm1	49.50834	-125.07021	GIS_ID_Link45162	Island Timberlands
Elsie Lake	MHmm1	49.50637	-125.07006	GIS_ID_Link45163	Island Timberlands
Cameron River Lower CW	CWHxm2	49.2635	-124.65074	GIS_ID_Link45164	Island Timberlands
Cameron River Lower CW	CWHxm2	49.26411	-124.64939	GIS_ID_Link45165	Island Timberlands
China Alberni CW	CWHmm2	49.12108	-124.5825	GIS_ID_Link45166	Island Timberlands
China Alberni CW	CWHmm2	49.12068	-124.58416	GIS_ID_Link45167	Island Timberlands
China Alberni CW	CWHmm2	49.12068	-124.59273	GIS_ID_Link45168	Island Timberlands
China Alberni CW	CWHmm2	49.12764	-124.5919	GIS_ID_Link45169	Island Timberlands
China Alberni CW	CWHmm2	49.12775	-124.59233	GIS_ID_Link45170	Island Timberlands
China Alberni CW	CWHmm2	49.128	-124.592	GIS_ID_Link45171	Island Timberlands
China Alberni CW	CWHmm2	49.1193	-124.58627	GIS_ID_Link45172	Island Timberlands
China Alberni CW	CWHmm2	49.11926	-124.58493	GIS_ID_Link45173	Island Timberlands
China Alberni CW	CWHmm2	49.12959	-124.59525	GIS_ID_Link45174	Island Timberlands
China Alberni CW	CWHmm2	49.12367	-124.59077	GIS_ID_Link45175	Island Timberlands
China Alberni CW	CWHmm2	49.12801	-124.59121	GIS_ID_Link45176	Island Timberlands
China Alberni CW	CWHmm2	49.13092	-124.59606	GIS_ID_Link45177	Island Timberlands
China Alberni CW	CWHmm2	49.11978	-124.58841	GIS_ID_Link45178	Island Timberlands
China Alberni CW	CWHmm2	49.11846	-124.58737	GIS_ID_Link45179	Island Timberlands
China Alberni CW	CWHmm2	49.11899	-124.58472	GIS_ID_Link45180	Island Timberlands
China Alberni CW	CWHmm2	49.11893	-124.58633	GIS_ID_Link45181	Island Timberlands
China Alberni CW	CWHmm2	49.11886	-124.58579	GIS_ID_Link45182	Island Timberlands
China Alberni CW	CWHmm2	49.11804	-124.5885	GIS_ID_Link45183	Island Timberlands

Location (Basin)	Biogeo Zone (BGC_LABEL)	Latitude	Longitude	GIS_ID	Ownership
China Alberni CW	CWHmm2	49.11822	-124.58844	GIS_ID_Link45184	Island Timberlands
China Alberni CW	CWHmm2	49.11908	-124.58795	GIS_ID_Link45185	Island Timberlands
China Alberni CW	CWHmm2	49.11899	-124.58783	GIS_ID_Link45186	Island Timberlands
China Alberni CW	CWHmm2	49.11788	-124.58726	GIS_ID_Link45187	Island Timberlands
China Alberni CW	CWHmm2	49.11868	-124.58879	GIS_ID_Link45188	Island Timberlands
China Alberni CW	CWHmm2	49.11891	-124.58864	GIS_ID_Link45189	Island Timberlands
China Alberni CW	CWHmm2	49.11931	-124.58772	GIS_ID_Link45190	Island Timberlands
China Alberni CW	CWHmm2	49.11875	-124.58765	GIS_ID_Link45191	Island Timberlands
China Alberni CW	CWHmm2	49.11791	-124.58734	GIS_ID_Link45192	Island Timberlands
China Alberni CW	CWHmm2	49.12782	-124.59155	GIS_ID_Link45193	Island Timberlands
China Alberni CW	CWHmm2	49.12796	-124.59123	GIS_ID_Link45194	Island Timberlands
China Alberni CW	CWHmm2	49.11924	-124.58605	GIS_ID_Link45195	Island Timberlands
China Alberni CW	CWHmm2	49.11851	-124.58646	GIS_ID_Link45196	Island Timberlands
China Alberni CW	CWHmm2	49.11898	-124.58614	GIS_ID_Link45197	Island Timberlands
China Alberni CW	CWHmm2	49.12677	-124.58704	GIS_ID_Link45198	Island Timberlands
China Alberni CW	CWHmm2	49.12886	-124.583	GIS_ID_Link45199	Island Timberlands
China Alberni CW	CWHmm2	49.12908	-124.58267	GIS_ID_Link45200	Island Timberlands
China Alberni CW	CWHmm2	49.12635	-124.58375	GIS_ID_Link45201	Island Timberlands
China Alberni CW	CWHmm2	49.12803	-124.58352	GIS_ID_Link45202	Island Timberlands
China Alberni CW	CWHmm2	49.13072	-124.58272	GIS_ID_Link45203	Island Timberlands
China Alberni CW	CWHmm2	49.13146	-124.58272	GIS_ID_Link45204	Island Timberlands
China Alberni CW	CWHmm2	49.12601	-124.58667	GIS_ID_Link45205	Island Timberlands
China Alberni CW	CWHmm2	49.1246	-124.58538	GIS_ID_Link45206	Island Timberlands
China Alberni CW	CWHmm2	49.13048	-124.58296	GIS_ID_Link45207	Island Timberlands
China Alberni CW	CWHmm2	49.12655	-124.58673	GIS_ID_Link45208	Island Timberlands
China Alberni CW	CWHmm2	49.12545	-124.58467	GIS_ID_Link45209	Island Timberlands
China Alberni CW	CWHmm2	49.12628	-124.58612	GIS_ID_Link45210	Island Timberlands
China Alberni CW	CWHmm2	49.12282	-124.58564	GIS_ID_Link45211	Island Timberlands
China Alberni CW	CWHmm2	49.12407	-124.58602	GIS_ID_Link45212	Island Timberlands
China Alberni CW	CWHmm2	49.12516	-124.58609	GIS_ID_Link45213	Island Timberlands
China Alberni CW	CWHmm2	49.12543	-124.58614	GIS_ID_Link45214	Island Timberlands
China Alberni CW	CWHmm2	49.12555	-124.58596	GIS_ID_Link45215	Island Timberlands
China Alberni CW	CWHmm2	49.12416	-124.58586	GIS_ID_Link45216	Island Timberlands
China Alberni CW	CWHmm2	49.12553	-124.58627	GIS_ID_Link45217	Island Timberlands
China Alberni CW	CWHmm2	49.12505	-124.58589	GIS_ID_Link45218	Island Timberlands
China Alberni CW	CWHmm2	49.12561	-124.58585	GIS_ID_Link45219	Island Timberlands
China Alberni CW	CWHmm2	49.12305	-124.58561	GIS_ID_Link45220	Island Timberlands
China Alberni CW	CWHmm2	49.12548	-124.58439	GIS_ID_Link45221	Island Timberlands
China Alberni CW	CWHmm2	49.12537	-124.58556	GIS_ID_Link45222	Island Timberlands
China Alberni CW	CWHmm2	49.12551	-124.5844	GIS_ID_Link45223	Island Timberlands
China Alberni CW	CWHmm2	49.12542	-124.58555	GIS_ID_Link45224	Island Timberlands
China Alberni CW	CWHmm2	49.12667	-124.58699	GIS_ID_Link45225	Island Timberlands
China Alberni CW	CWHmm2	49.126	-124.58624	GIS_ID_Link45226	Island Timberlands
China Alberni CW	CWHmm2	49.12633	-124.58648	GIS_ID_Link45227	Island Timberlands
China Alberni CW	CWHmm2	49.12632	-124.58648	GIS_ID_Link45228	Island Timberlands
China Alberni CW	CWHmm2	49.12672	-124.58696	GIS_ID_Link45229	Island Timberlands
China Alberni CW	CWHmm2	49.1293	-124.58823	GIS_ID_Link45230	Island Timberlands
China Alberni CW	CWHmm2	49.12891	-124.58788	GIS_ID_Link45231	Island Timberlands
China Alberni CW	CWHmm2	49.12924	-124.58758	GIS_ID_Link45232	Island Timberlands
China Alberni CW	CWHmm2	49.129	-124.58818	GIS_ID_Link45233	Island Timberlands
China Alberni CW	CWHmm2	49.1289	-124.58796	GIS_ID_Link45234	Island Timberlands

Location (Basin)	Biogeo Zone (BGC_LABEL)	Latitude	Longitude	GIS_ID	Ownership
China Alberni CW	CWHmm2	49.12907	-124.58811	GIS_ID_Link45235	Island Timberlands
China Alberni CW	CWHmm2	49.12908	-124.58775	GIS_ID_Link45236	Island Timberlands
China Alberni CW	CWHmm2	49.12911	-124.58834	GIS_ID_Link45237	Island Timberlands
Cameron River Upper CW	MHmm1	49.14225	-124.48403	GIS_ID_Link45238	Island Timberlands
Cameron River Upper CW	MHmm1	49.14637	-124.48999	GIS_ID_Link45239	Island Timberlands
Cameron River Upper CW	MHmm1	49.14489	-124.4887	GIS_ID_Link45240	Island Timberlands
Cameron River Upper CW	CWHmm2	49.14281	-124.48891	GIS_ID_Link45241	Island Timberlands
Cameron River Upper CW	CWHmm2	49.14308	-124.48694	GIS_ID_Link45242	Island Timberlands
Museum	CWHmm2	49.13949	-124.72548	GIS_ID_Link45243	Island Timberlands
Museum	CWHmm2	49.13905	-124.72458	GIS_ID_Link45244	Island Timberlands
Museum	CWHmm2	49.07446	-124.70016	GIS_ID_Link45245	Island Timberlands
Museum	MHmm1	49.09243	-124.65795	GIS_ID_Link45246	Island Timberlands
Museum	MHmm1	49.10962	-124.62508	GIS_ID_Link45247	Island Timberlands
Nitinat Rift	MHmm1	49.09187	-124.63474	GIS_ID_Link45248	Island Timberlands
Museum	CWHmm2	49.10816	-124.63157	GIS_ID_Link45249	Island Timberlands
Museum	CWHmm2	49.10816	-124.63264	GIS_ID_Link45250	Island Timberlands
Museum	CMAunp	49.09237	-124.64049	GIS_ID_Link45251	Island Timberlands
Nitinat Rift	MHmm1	49.10424	-124.63088	GIS_ID_Link45252	Island Timberlands
Museum	CWHmm2	49.09354	-124.66014	GIS_ID_Link45253	Island Timberlands
China Alberni CW	MHmm1	49.11973	-124.62344	GIS_ID_Link45254	Island Timberlands
Museum	MHmm1	49.13647	-124.70545	GIS_ID_Link45255	Island Timberlands
Museum	MHmm1	49.13842	-124.7029	GIS_ID_Link45256	Island Timberlands
Museum	CWHmm2	49.08267	-124.7147	GIS_ID_Link45257	Island Timberlands
Nitinat Rift	CWHmm2	49.01636	-124.62564	GIS_ID_Link45258	Island Timberlands
Nitinat Rift	CWHmm2	49.01454	-124.62859	GIS_ID_Link45259	Island Timberlands
Nitinat Rift	CWHmm2	49.01321	-124.62702	GIS_ID_Link45260	Island Timberlands
Nitinat Rift	CWHmm2	49.01379	-124.62839	GIS_ID_Link45261	Island Timberlands
Nitinat Rift	CWHmm2	49.01309	-124.62769	GIS_ID_Link45262	Island Timberlands
Nitinat Rift	CWHmm2	49.01309	-124.62589	GIS_ID_Link45263	Island Timberlands
Nitinat Rift	CWHmm2	49.01315	-124.62719	GIS_ID_Link45264	Island Timberlands
Nitinat Rift	CWHmm2	49.01325	-124.62658	GIS_ID_Link45265	Island Timberlands
Nitinat Rift	CWHmm2	49.01312	-124.62687	GIS_ID_Link45266	Island Timberlands
Nitinat Rift	CWHmm2	49.01299	-124.62634	GIS_ID_Link45267	Island Timberlands
Nitinat Rift	CWHmm2	49.01322	-124.62879	GIS_ID_Link45268	Island Timberlands
Nitinat Rift	CWHmm2	49.01329	-124.62832	GIS_ID_Link45269	Island Timberlands
Nitinat Rift	CWHmm2	49.01324	-124.62794	GIS_ID_Link45270	Island Timberlands
Nitinat Rift	CWHmm2	49.01313	-124.62733	GIS_ID_Link45271	Island Timberlands
Nitinat Rift	CWHmm2	49.01323	-124.62696	GIS_ID_Link45272	Island Timberlands
Nitinat Rift	CWHmm2	49.01319	-124.6262	GIS_ID_Link45273	Island Timberlands
Nitinat Rift	CWHmm2	49.01341	-124.6281	GIS_ID_Link45274	Island Timberlands
Nitinat Rift	CWHmm2	49.01306	-124.62756	GIS_ID_Link45275	Island Timberlands
Nitinat Rift	CWHmm2	49.01312	-124.62649	GIS_ID_Link45276	Island Timberlands
Nitinat Rift	CWHmm2	49.01313	-124.62818	GIS_ID_Link45277	Island Timberlands
Nitinat Rift	CWHmm2	49.0132	-124.62804	GIS_ID_Link45278	Island Timberlands
Cameron River Lower CW	CWHxm2	49.2248	-124.65595	GIS_ID_Link45279	Island Timberlands
Beaufort West	CWHmm2	49.46539	-125.02089	GIS_ID_Link45280	Island Timberlands
Beaufort West	CWHmm2	49.46321	-125.01769	GIS_ID_Link45281	Island Timberlands
Beaufort West	CWHmm2	49.46433	-125.01979	GIS_ID_Link45282	Island Timberlands
Beaufort West	MHmm1	49.46678	-125.01355	GIS_ID_Link45283	Island Timberlands
Beaufort West	MHmm1	49.46645	-125.01443	GIS_ID_Link45284	Island Timberlands
Beaufort West	MHmm1	49.46862	-125.00901	GIS_ID_Link45285	Island Timberlands

Location (Basin)	Biogeo Zone (BGC_LABEL)	Latitude	Longitude	GIS_ID	Ownership
Beaufort West	MHmm1	49.46944	-125.01566	GIS_ID_Link45286	Island Timberlands
Beaufort West	MHmm1	49.46993	-125.01485	GIS_ID_Link45287	Island Timberlands
Beaufort West	MHmm1	49.46516	-125.00989	GIS_ID_Link45288	Island Timberlands
Beaufort West	MHmm1	49.46765	-125.01113	GIS_ID_Link45289	Island Timberlands
Cameron River Lower CW	CWHxm2	49.24379	-124.6567	GIS_ID_Link45290	Island Timberlands
Cameron River Lower CW	CWHmm2	49.25074	-124.63477	GIS_ID_Link45291	Island Timberlands
Cameron River Lower CW	CWHmm2	49.25137	-124.63375	GIS_ID_Link45292	Island Timberlands
Cameron River Lower CW	CWHmm2	49.25104	-124.63459	GIS_ID_Link45293	Island Timberlands
Cameron River Lower CW	CWHmm2	49.25145	-124.63545	GIS_ID_Link45294	Island Timberlands
Cameron River Lower CW	CWHmm2	49.25151	-124.63446	GIS_ID_Link45295	Island Timberlands
Cameron River Lower CW	CWHmm2	49.24881	-124.63143	GIS_ID_Link45296	Island Timberlands
Cameron River Lower CW	CWHmm2	49.24767	-124.63508	GIS_ID_Link45297	Island Timberlands
Cameron River Lower CW	CWHmm2	49.24945	-124.63465	GIS_ID_Link45298	Island Timberlands
Cameron River Lower CW	CWHmm2	49.24678	-124.63425	GIS_ID_Link45299	Island Timberlands
Cameron River Lower CW	CWHmm2	49.2478	-124.63078	GIS_ID_Link45300	Island Timberlands
Cameron River Lower CW	CWHmm2	49.24949	-124.63405	GIS_ID_Link45301	Island Timberlands
Cameron River Lower CW	CWHmm2	49.24741	-124.63334	GIS_ID_Link45302	Island Timberlands
Cameron River Lower CW	CWHmm2	49.24769	-124.63117	GIS_ID_Link45303	Island Timberlands
Cameron River Lower CW	CWHmm2	49.24851	-124.63301	GIS_ID_Link45304	Island Timberlands
Cameron River Lower CW	CWHmm2	49.26165	-124.64398	GIS_ID_Link45305	Island Timberlands
Cameron River Lower CW	CWHxm2	49.26017	-124.64562	GIS_ID_Link45306	Island Timberlands
Cameron River Lower CW	CWHxm2	49.26292	-124.64856	GIS_ID_Link45307	Island Timberlands
Cameron River Lower CW	CWHmm2	49.26727	-124.65015	GIS_ID_Link45308	Island Timberlands
Cameron River Upper CW	CWHmm2	49.14802	-124.49841	GIS_ID_Link45309	Island Timberlands
Cameron Middle CW	CWHmm2	49.21108	-124.59093	GIS_ID_Link45310	Island Timberlands
Cameron Middle CW	CWHmm2	49.19941	-124.57114	GIS_ID_Link45311	Island Timberlands
Cameron Middle CW	CWHmm2	49.19652	-124.56524	GIS_ID_Link45312	Island Timberlands
Ash Lower	MHmm1	49.49626	-125.07364	GIS_ID_Link45313	Island Timberlands
Ash Lower	MHmm1	49.49334	-125.07156	GIS_ID_Link45314	Island Timberlands
Cameron Middle CW	MHmm1	49.1654	-124.58475	GIS_ID_Link45315	Island Timberlands
Cameron Middle CW	MHmm1	49.16505	-124.58546	GIS_ID_Link45316	Island Timberlands
Cameron Middle CW	MHmm1	49.1653	-124.58502	GIS_ID_Link45317	Island Timberlands
China Alberni CW	MHmm1	49.16215	-124.58989	GIS_ID_Link45318	Island Timberlands
China Alberni CW	MHmm1	49.16256	-124.58951	GIS_ID_Link45319	Island Timberlands
China Alberni CW	MHmm1	49.16245	-124.58443	GIS_ID_Link45320	Island Timberlands
China Alberni CW	MHmm1	49.16246	-124.58959	GIS_ID_Link45321	Island Timberlands
China Alberni CW	MHmm1	49.16303	-124.58437	GIS_ID_Link45322	Island Timberlands
Beaufort West	MHmm1	49.43315	-124.95051	GIS_ID_Link45323	Island Timberlands
Beaufort West	MHmm1	49.43317	-124.95075	GIS_ID_Link45324	Island Timberlands
Beaufort West	MHmm1	49.43227	-124.95085	GIS_ID_Link45325	Island Timberlands
Beaufort West	MHmm1	49.4327	-124.95219	GIS_ID_Link45326	Island Timberlands
Beaufort West	MHmm1	49.43197	-124.95155	GIS_ID_Link45327	Island Timberlands
Beaufort West	MHmm1	49.432	-124.95272	GIS_ID_Link45328	Island Timberlands
Beaufort West	MHmm1	49.43281	-124.95096	GIS_ID_Link45329	Island Timberlands
Beaufort West	MHmm1	49.43199	-124.95163	GIS_ID_Link45330	Island Timberlands
Cameron River Upper CW	MHmm1	49.15449	-124.5793	GIS_ID_Link45331	Island Timberlands
Puntledge Willemar CW	CWHxm2	49.49255	-125.16112	GIS_ID_Link45332	Island Timberlands
Puntledge Willemar CW	CWHxm2	49.49226	-125.15859	GIS_ID_Link45333	Island Timberlands
Puntledge Willemar CW	CWHxm2	49.49003	-125.15579	GIS_ID_Link45334	Island Timberlands
Puntledge Willemar CW	CWHxm2	49.48944	-125.15459	GIS_ID_Link45335	Island Timberlands
Puntledge Willemar CW	CWHxm2	49.49062	-125.15501	GIS_ID_Link45336	Island Timberlands

Location (Basin)	Biogeo Zone (BGC_LABEL)	Latitude	Longitude	GIS_ID	Ownership
Puntledge Willemar CW	CWHxm2	49.48991	-125.15518	GIS_ID_Link45337	Island Timberlands
Puntledge Willemar CW	CWHxm2	49.49062	-125.15599	GIS_ID_Link45338	Island Timberlands
Puntledge Willemar CW	CWHxm2	49.48966	-125.15421	GIS_ID_Link45339	Island Timberlands
Beaufort Cherry CW	CWHxm2	49.30165	-124.77074	GIS_ID_Link45340	Island Timberlands
Beaufort Cherry CW	CWHxm2	49.30094	-124.7732	GIS_ID_Link45341	Island Timberlands
Beaufort Cherry CW	CWHxm2	49.30157	-124.77194	GIS_ID_Link45342	Island Timberlands
Beaufort Cherry CW	CWHxm2	49.29882	-124.77318	GIS_ID_Link45343	Island Timberlands
Beaufort Cherry CW	CWHxm2	49.30153	-124.77079	GIS_ID_Link45344	Island Timberlands
Beaufort Cherry CW	CWHxm2	49.30178	-124.77293	GIS_ID_Link45345	Island Timberlands
Beaufort Cherry CW	CWHxm2	49.30239	-124.77071	GIS_ID_Link45346	Island Timberlands
Beaufort Cherry CW	CWHxm2	49.30249	-124.77046	GIS_ID_Link45347	Island Timberlands
Beaufort Cherry CW	CWHxm2	49.30198	-124.77074	GIS_ID_Link45348	Island Timberlands
Beaufort Cherry CW	CWHxm2	49.30225	-124.77181	GIS_ID_Link45349	Island Timberlands
Beaufort Cherry CW	CWHxm2	49.30211	-124.77076	GIS_ID_Link45350	Island Timberlands
Ash Lower	CWHxm2	49.4203	-125.12178	GIS_ID_Link45351	Island Timberlands
Ash Lower	CWHxm2	49.42271	-125.11393	GIS_ID_Link45352	Island Timberlands
Ash Lower	CWHxm2	49.42175	-125.11892	GIS_ID_Link45353	Island Timberlands
Ash Lower	CWHxm2	49.4221	-125.11887	GIS_ID_Link45354	Island Timberlands
Ash Lower	CWHxm2	49.42259	-125.11344	GIS_ID_Link45355	Island Timberlands
Ash Lower	CWHxm2	49.42341	-125.11796	GIS_ID_Link45356	Island Timberlands
Ash Lower	CWHxm2	49.42235	-125.11645	GIS_ID_Link45357	Island Timberlands
Ash Lower	CWHxm2	49.42226	-125.11723	GIS_ID_Link45358	Island Timberlands
Ash Lower	CWHxm2	49.42288	-125.11405	GIS_ID_Link45359	Island Timberlands
Ash Lower	CWHxm2	49.42288	-125.11362	GIS_ID_Link45360	Island Timberlands
Ash Lower	CWHxm2	49.42327	-125.11595	GIS_ID_Link45361	Island Timberlands
Ash Lower	CWHxm2	49.41872	-125.12026	GIS_ID_Link45362	Island Timberlands
Ash Lower	CWHxm2	49.41865	-125.12038	GIS_ID_Link45363	Island Timberlands
Cameron River Upper CW	MHmm1	49.11975	-124.46549	GIS_ID_Link45364	Island Timberlands
Cameron River Upper CW	MHmm1	49.11975	-124.45729	GIS_ID_Link45365	Island Timberlands
Cameron River Upper CW	MHmm1	49.11988	-124.45723	GIS_ID_Link45366	Island Timberlands
Cameron River Upper CW	MHmm1	49.11795	-124.4628	GIS_ID_Link45367	Island Timberlands
Cameron River Upper CW	MHmm1	49.11839	-124.46171	GIS_ID_Link45368	Island Timberlands
Cameron River Upper CW	MHmm1	49.11834	-124.45961	GIS_ID_Link45369	Island Timberlands
Cameron River Upper CW	MHmm1	49.11787	-124.46197	GIS_ID_Link45370	Island Timberlands
Cameron River Upper CW	MHmm1	49.1193	-124.4582	GIS_ID_Link45371	Island Timberlands
Cameron River Upper CW	MHmm1	49.11899	-124.45999	GIS_ID_Link45372	Island Timberlands
Cameron River Upper CW	MHmm1	49.11755	-124.45919	GIS_ID_Link45373	Island Timberlands
Cameron River Upper CW	MHmm1	49.11977	-124.45736	GIS_ID_Link45374	Island Timberlands
Cameron River Upper CW	MHmm1	49.11901	-124.45895	GIS_ID_Link45375	Island Timberlands
Cameron River Upper CW	MHmm1	49.11813	-124.46234	GIS_ID_Link45376	Island Timberlands
Cameron River Upper CW	MHmm1	49.11627	-124.46129	GIS_ID_Link45377	Island Timberlands
Cameron River Upper CW	MHmm1	49.11874	-124.46068	GIS_ID_Link45378	Island Timberlands
Cameron River Upper CW	MHmm1	49.119	-124.45981	GIS_ID_Link45379	Island Timberlands
Cameron River Upper CW	MHmm1	49.11884	-124.46024	GIS_ID_Link45380	Island Timberlands
Cameron River Upper CW	MHmm1	49.11976	-124.45916	GIS_ID_Link45381	Island Timberlands
Cameron River Upper CW	MHmm1	49.11825	-124.46307	GIS_ID_Link45382	Island Timberlands
Cameron River Upper CW	MHmm1	49.11934	-124.46152	GIS_ID_Link45383	Island Timberlands
Cameron River Upper CW	MHmm1	49.11908	-124.46012	GIS_ID_Link45384	Island Timberlands
Cameron River Upper CW	MHmm1	49.11808	-124.46258	GIS_ID_Link45385	Island Timberlands
Cameron River Upper CW	MHmm1	49.11837	-124.46209	GIS_ID_Link45386	Island Timberlands
Cameron River Upper CW	MHmm1	49.11797	-124.46308	GIS_ID_Link45387	Island Timberlands

Location (Basin)	Biogeo Zone (BGC_LABEL)	Latitude	Longitude	GIS_ID	Ownership
Cameron River Upper CW	MHmm1	49.11667	-124.46074	GIS_ID_Link45388	Island Timberlands
Cameron River Upper CW	MHmm1	49.11872	-124.4652	GIS_ID_Link45389	Island Timberlands
Museum	MHmm1	49.09229	-124.6494	GIS_ID_Link45390	Island Timberlands
China Alberni CW	CWHxm2	49.15462	-124.60761	GIS_ID_Link45391	Island Timberlands
China Alberni CW	CWHxm2	49.15337	-124.60727	GIS_ID_Link45392	Island Timberlands
China Alberni CW	CWHxm2	49.1539	-124.6104	GIS_ID_Link45393	Island Timberlands
China Alberni CW	CWHxm2	49.15456	-124.60748	GIS_ID_Link45394	Island Timberlands
China Alberni CW	CWHxm2	49.15279	-124.60989	GIS_ID_Link45395	Island Timberlands
China Alberni CW	MHmm1	49.15983	-124.58984	GIS_ID_Link45396	Island Timberlands
China Alberni CW	MHmm1	49.16146	-124.58898	GIS_ID_Link45397	Island Timberlands
China Alberni CW	MHmm1	49.16015	-124.58941	GIS_ID_Link45398	Island Timberlands
China Alberni CW	MHmm1	49.16085	-124.59075	GIS_ID_Link45399	Island Timberlands
China Alberni CW	MHmm1	49.15942	-124.59031	GIS_ID_Link45400	Island Timberlands
China Alberni CW	MHmm1	49.15934	-124.58993	GIS_ID_Link45401	Island Timberlands
China Alberni CW	MHmm1	49.16021	-124.589	GIS_ID_Link45402	Island Timberlands
China Alberni CW	MHmm1	49.15929	-124.59098	GIS_ID_Link45403	Island Timberlands
Moran	CWHxm1	49.33483	-124.97054	GIS_ID_Link45404	Island Timberlands
Moran	CWHxm1	49.33473	-124.97077	GIS_ID_Link45405	Island Timberlands
Moran	CWHxm1	49.33486	-124.97086	GIS_ID_Link45406	Island Timberlands
Nitinat Rift	CWHmm2	49.07583	-124.59973	GIS_ID_Link45407	Island Timberlands
Nitinat Rift	CWHmm2	49.07481	-124.59865	GIS_ID_Link45408	Island Timberlands
Nitinat Rift	CWHmm2	49.07462	-124.59899	GIS_ID_Link45409	Island Timberlands
Nitinat Rift	CWHmm2	49.07374	-124.59708	GIS_ID_Link45410	Island Timberlands
Nitinat Rift	CWHmm2	49.07929	-124.60569	GIS_ID_Link45411	Island Timberlands
Nitinat Rift	CWHmm2	49.07758	-124.60431	GIS_ID_Link45412	Island Timberlands
Nitinat Rift	MHmm1	49.07982	-124.60504	GIS_ID_Link45413	Island Timberlands
Nitinat Rift	MHmm1	49.08188	-124.60782	GIS_ID_Link45414	Island Timberlands
Cameron Middle CW	MHmm1	49.18127	-124.62816	GIS_ID_Link45415	Island Timberlands
Cameron Middle CW	MHmm1	49.18255	-124.62795	GIS_ID_Link45416	Island Timberlands
Museum	CWHmm2	49.13577	-124.71495	GIS_ID_Link45417	Island Timberlands
Museum	CWHmm2	49.1361	-124.71482	GIS_ID_Link45418	Island Timberlands
Cameron Middle CW	MHmm1	49.18004	-124.64154	GIS_ID_Link45419	Island Timberlands
Cameron Middle CW	MHmm1	49.17944	-124.63348	GIS_ID_Link45420	Island Timberlands
China Alberni CW	MHmm1	49.17634	-124.63925	GIS_ID_Link45421	Island Timberlands
China Alberni CW	MHmm1	49.17649	-124.63914	GIS_ID_Link45422	Island Timberlands
China Alberni CW	CWHmm2	49.15788	-124.61006	GIS_ID_Link45423	Island Timberlands
China Alberni CW	CWHxm2	49.15801	-124.61391	GIS_ID_Link45424	Island Timberlands
China Alberni CW	CWHxm2	49.17801	-124.70041	GIS_ID_Link45425	Island Timberlands
China Alberni CW	CWHxm2	49.17723	-124.69993	GIS_ID_Link45426	Island Timberlands
China Alberni CW	CWHxm2	49.17574	-124.70048	GIS_ID_Link45427	Island Timberlands
China Alberni CW	CWHxm2	49.17519	-124.70009	GIS_ID_Link45428	Island Timberlands
China Alberni CW	CWHxm2	49.17587	-124.70105	GIS_ID_Link45429	Island Timberlands
Elsie Lake	CWHmm1	49.47874	-125.21196	GIS_ID_Link45430	Island Timberlands
Elsie Lake	CWHmm1	49.4784	-125.21126	GIS_ID_Link45431	Island Timberlands
Cameron Middle CW	MHmm1	49.18718	-124.6623	GIS_ID_Link45432	Island Timberlands
Cameron Middle CW	MHmm1	49.18643	-124.66287	GIS_ID_Link45433	Island Timberlands
Cameron Middle CW	CWHmm2	49.20598	-124.66772	GIS_ID_Link45434	Island Timberlands
Cameron Middle CW	MHmm1	49.19002	-124.66359	GIS_ID_Link45435	Island Timberlands
Rogers	MHmm1	49.18843	-124.67259	GIS_ID_Link45436	Island Timberlands
Rogers	MHmm1	49.188	-124.67309	GIS_ID_Link45437	Island Timberlands
Rogers	MHmm1	49.18763	-124.67262	GIS_ID_Link45438	Island Timberlands

Location (Basin)	Biogeo Zone (BGC_LABEL)	Latitude	Longitude	GIS_ID	Ownership
Rogers	MHmm1	49.18811	-124.67275	GIS_ID_Link45439	Island Timberlands
Rogers	MHmm1	49.1898	-124.67202	GIS_ID_Link45440	Island Timberlands
Rogers	MHmm1	49.18986	-124.66987	GIS_ID_Link45441	Island Timberlands
Rogers	MHmm1	49.18979	-124.67171	GIS_ID_Link45442	Island Timberlands
Nitinat Rift	CWHvm2	49.00086	-124.61239	GIS_ID_Link45443	Island Timberlands
Nitinat Rift	CWHvm2	49.00215	-124.61496	GIS_ID_Link45444	Island Timberlands
Nitinat Rift	CWHvm2	49.0015	-124.61405	GIS_ID_Link45445	Island Timberlands
Nitinat Rift	CWHvm2	49.00447	-124.61635	GIS_ID_Link45446	Island Timberlands
Nitinat Rift	CWHvm2	49.00097	-124.61303	GIS_ID_Link45447	Island Timberlands
Nitinat Rift	CWHvm2	49.0026	-124.61504	GIS_ID_Link45448	Island Timberlands
Nitinat Rift	CWHvm2	49.00348	-124.61559	GIS_ID_Link45449	Island Timberlands
Nitinat Rift	CWHvm2	49.003	-124.61533	GIS_ID_Link45450	Island Timberlands
Nitinat Rift	CWHvm2	49.00281	-124.61376	GIS_ID_Link45451	Island Timberlands
Nitinat Rift	CWHvm2	48.99929	-124.61144	GIS_ID_Link45452	Island Timberlands
China Lower	CWHmm2	49.14951	-124.71998	GIS_ID_Link45453	Island Timberlands
Ash Lower	CWHxm2	49.43492	-125.12547	GIS_ID_Link45454	Island Timberlands
Ash Lower	CWHxm2	49.43581	-125.12572	GIS_ID_Link45455	Island Timberlands
Ash Lower	CWHxm2	49.43529	-125.1254	GIS_ID_Link45456	Island Timberlands
Ash Lower	CWHxm2	49.43605	-125.12603	GIS_ID_Link45457	Island Timberlands
Ash Lower	CWHxm2	49.43776	-125.12712	GIS_ID_Link45458	Island Timberlands
Ash Lower	CWHxm2	49.43677	-125.12666	GIS_ID_Link45459	Island Timberlands
Ash Lower	CWHxm2	49.43212	-125.12734	GIS_ID_Link45460	Island Timberlands
Ash Lower	CWHxm2	49.4329	-125.12657	GIS_ID_Link45461	Island Timberlands
Ash Lower	CWHxm2	49.4355	-125.12604	GIS_ID_Link45462	Island Timberlands
Ash Lower	CWHxm2	49.43363	-125.12435	GIS_ID_Link45463	Island Timberlands
Ash Lower	CWHxm2	49.43289	-125.12426	GIS_ID_Link45464	Island Timberlands
Ash Lower	CWHxm2	49.43453	-125.12509	GIS_ID_Link45465	Island Timberlands
Ash Lower	CWHxm2	49.4323	-125.12711	GIS_ID_Link45466	Island Timberlands
Ash Lower	CWHmm1	49.44255	-125.1315	GIS_ID_Link45467	Island Timberlands
Alberni Inlet East	CWHxm2	49.12584	-124.77552	GIS_ID_Link45468	Island Timberlands
Alberni Inlet East	CWHxm2	49.12802	-124.77477	GIS_ID_Link45469	Island Timberlands
Alberni Inlet East	CWHxm2	49.12777	-124.7749	GIS_ID_Link45470	Island Timberlands
Alberni Inlet East	CWHxm2	49.13053	-124.77319	GIS_ID_Link45471	Island Timberlands
Alberni Inlet East	CWHxm2	49.12644	-124.77304	GIS_ID_Link45472	Island Timberlands
Alberni Inlet East	CWHxm2	49.12903	-124.7747	GIS_ID_Link45473	Island Timberlands
Alberni Inlet East	CWHxm2	49.12684	-124.77531	GIS_ID_Link45474	Island Timberlands
Alberni Inlet East	CWHxm2	49.12773	-124.77427	GIS_ID_Link45475	Island Timberlands
Alberni Inlet East	CWHxm2	49.12859	-124.77394	GIS_ID_Link45476	Island Timberlands
Alberni Inlet East	CWHxm2	49.12583	-124.77481	GIS_ID_Link45477	Island Timberlands
Alberni Inlet East	CWHxm2	49.12801	-124.77342	GIS_ID_Link45478	Island Timberlands
Alberni Inlet East	CWHxm2	49.12796	-124.77348	GIS_ID_Link45479	Island Timberlands
Alberni Inlet East	CWHxm2	49.12665	-124.77457	GIS_ID_Link45480	Island Timberlands
Alberni Inlet East	CWHxm2	49.12921	-124.77357	GIS_ID_Link45481	Island Timberlands
Alberni Inlet East	CWHxm2	49.13007	-124.77329	GIS_ID_Link45482	Island Timberlands
Alberni Inlet East	CWHxm2	49.12597	-124.7756	GIS_ID_Link45483	Island Timberlands
Alberni Inlet East	CWHxm2	49.12776	-124.77517	GIS_ID_Link45484	Island Timberlands
Alberni Inlet East	CWHxm2	49.12785	-124.77443	GIS_ID_Link45485	Island Timberlands
Alberni Inlet East	CWHxm2	49.12689	-124.77412	GIS_ID_Link45486	Island Timberlands
Alberni Inlet East	CWHxm2	49.12811	-124.77322	GIS_ID_Link45487	Island Timberlands
Alberni Inlet East	CWHxm2	49.12738	-124.77442	GIS_ID_Link45488	Island Timberlands
Alberni Inlet East	CWHxm2	49.12806	-124.77405	GIS_ID_Link45489	Island Timberlands

Location (Basin)	Biogeo Zone (BGC_LABEL)	Latitude	Longitude	GIS_ID	Ownership
Alberni Inlet East	CWHxm2	49.12808	-124.77349	GIS_ID_Link45490	Island Timberlands
Ash Lower	MHmm1	49.49457	-125.06922	GIS_ID_Link45491	Island Timberlands
Ash Lower	MHmm1	49.49354	-125.07076	GIS_ID_Link45492	Island Timberlands
Ash Lower	MHmm1	49.49363	-125.06683	GIS_ID_Link45493	Island Timberlands
Museum	MHmm1	49.08845	-124.64045	GIS_ID_Link45494	Island Timberlands
Museum	MHmm1	49.08946	-124.6386	GIS_ID_Link45495	Island Timberlands
Museum	CMAunp	49.09384	-124.65034	GIS_ID_Link45496	Island Timberlands
Museum	MHmm1	49.09189	-124.64948	GIS_ID_Link45497	Island Timberlands
Nitinat Rift	MHmm1	49.09317	-124.63142	GIS_ID_Link45498	Island Timberlands
Museum	CWHmm2	49.02914	-124.64288	GIS_ID_Link45499	Island Timberlands
Museum	CWHmm2	49.02905	-124.65145	GIS_ID_Link45500	Island Timberlands
Museum	CWHmm2	49.03041	-124.6494	GIS_ID_Link45501	Island Timberlands
Museum	CWHmm2	49.02922	-124.6453	GIS_ID_Link45502	Island Timberlands
Museum	CWHmm2	49.03218	-124.65738	GIS_ID_Link45503	Island Timberlands
Museum	CWHmm2	49.02986	-124.64855	GIS_ID_Link45504	Island Timberlands
Museum	CWHmm2	49.03088	-124.65009	GIS_ID_Link45505	Island Timberlands
Museum	CWHmm2	49.03119	-124.65335	GIS_ID_Link45506	Island Timberlands
Museum	CWHmm2	49.03299	-124.65879	GIS_ID_Link45507	Island Timberlands
Museum	CWHmm2	49.03168	-124.65271	GIS_ID_Link45508	Island Timberlands
Museum	CWHmm2	49.03326	-124.65734	GIS_ID_Link45509	Island Timberlands
Museum	CWHmm2	49.02963	-124.64777	GIS_ID_Link45510	Island Timberlands
Museum	CWHmm2	49.02633	-124.63082	GIS_ID_Link45511	Island Timberlands
Museum	CWHmm2	49.02844	-124.63508	GIS_ID_Link45512	Island Timberlands
Museum	CWHmm2	49.02825	-124.63681	GIS_ID_Link45513	Island Timberlands
Museum	CWHmm2	49.02964	-124.63608	GIS_ID_Link45514	Island Timberlands
Museum	CWHmm2	49.02712	-124.63689	GIS_ID_Link45515	Island Timberlands
Museum	MHmm1	49.02653	-124.63715	GIS_ID_Link45516	Island Timberlands
Museum	CWHmm2	49.02868	-124.63536	GIS_ID_Link45517	Island Timberlands
Museum	CWHmm2	49.02988	-124.64312	GIS_ID_Link45518	Island Timberlands
China Alberni CW	CWHxm2	49.21042	-124.72882	GIS_ID_Link45519	Island Timberlands
China Alberni CW	CWHxm2	49.2121	-124.72872	GIS_ID_Link45520	Island Timberlands
China Alberni CW	CWHxm2	49.21025	-124.72872	GIS_ID_Link45521	Island Timberlands
China Alberni CW	CWHxm2	49.20951	-124.72993	GIS_ID_Link45522	Island Timberlands
China Alberni CW	CWHxm2	49.20891	-124.72858	GIS_ID_Link45523	Island Timberlands
China Alberni CW	CWHxm2	49.21302	-124.73017	GIS_ID_Link45524	Island Timberlands
China Alberni CW	CWHxm2	49.2128	-124.72964	GIS_ID_Link45525	Island Timberlands
China Alberni CW	CWHxm2	49.20918	-124.72974	GIS_ID_Link45526	Island Timberlands
China Alberni CW	CWHxm2	49.20906	-124.72939	GIS_ID_Link45527	Island Timberlands
China Alberni CW	CWHxm2	49.20815	-124.72774	GIS_ID_Link45528	Island Timberlands
China Alberni CW	CWHxm2	49.21058	-124.72868	GIS_ID_Link45529	Island Timberlands
China Alberni CW	CWHxm2	49.20884	-124.72859	GIS_ID_Link45530	Island Timberlands
China Alberni CW	CWHxm2	49.20792	-124.73014	GIS_ID_Link45531	Island Timberlands
China Alberni CW	CWHxm2	49.20779	-124.72882	GIS_ID_Link45532	Island Timberlands
Cameron Middle CW	MHmm1	49.18135	-124.62372	GIS_ID_Link45533	Island Timberlands
Nanaimo Upper	MHmm1	49.10906	-124.46176	GIS_ID_Link45534	Island Timberlands
Nanaimo Upper	MHmm1	49.10857	-124.46051	GIS_ID_Link45535	Island Timberlands
Nanaimo Upper	MHmm1	49.10768	-124.45753	GIS_ID_Link45536	Island Timberlands
Moran	CWHxm2	49.36041	-124.96233	GIS_ID_Link45537	Island Timberlands
Moran	CWHxm2	49.36105	-124.96313	GIS_ID_Link45538	Island Timberlands
Moran	CWHxm2	49.36106	-124.97617	GIS_ID_Link45539	Island Timberlands
Moran	CWHxm2	49.3594	-124.97495	GIS_ID_Link45540	Island Timberlands

Location (Basin)	Biogeo Zone (BGC_LABEL)	Latitude	Longitude	GIS_ID	Ownership
Moran	CWHxm2	49.36253	-124.97691	GIS_ID_Link45541	Island Timberlands
Moran	CWHxm2	49.36302	-124.97657	GIS_ID_Link45542	Island Timberlands
Moran	CWHxm2	49.36232	-124.97688	GIS_ID_Link45543	Island Timberlands
Moran	CWHxm2	49.35952	-124.97515	GIS_ID_Link45544	Island Timberlands
Ash Lower	CWHxm2	49.42928	-125.09966	GIS_ID_Link45545	Island Timberlands
Ash Lower	CWHxm2	49.43143	-125.10068	GIS_ID_Link45546	Island Timberlands
Ash Lower	CWHxm2	49.43267	-125.10453	GIS_ID_Link45547	Island Timberlands
Ash Lower	CWHxm2	49.43314	-125.10606	GIS_ID_Link45548	Island Timberlands
Ash Lower	CWHxm2	49.43278	-125.10727	GIS_ID_Link45549	Island Timberlands
Ash Lower	CWHxm2	49.43305	-125.10691	GIS_ID_Link45550	Island Timberlands
Ash Lower	CWHxm2	49.42878	-125.09821	GIS_ID_Link45551	Island Timberlands
Ash Lower	CWHxm2	49.4294	-125.09952	GIS_ID_Link45552	Island Timberlands
Ash Lower	CWHxm2	49.43042	-125.09661	GIS_ID_Link45553	Island Timberlands
Ash Lower	CWHxm2	49.4282	-125.09673	GIS_ID_Link45554	Island Timberlands
Ash Lower	CWHxm2	49.42989	-125.09483	GIS_ID_Link45555	Island Timberlands
Ash Lower	CWHxm2	49.42926	-125.09452	GIS_ID_Link45556	Island Timberlands
Ash Lower	CWHxm2	49.42873	-125.09553	GIS_ID_Link45557	Island Timberlands
Ash Lower	CWHxm2	49.42918	-125.09468	GIS_ID_Link45558	Island Timberlands
Ash Lower	CWHxm2	49.43088	-125.09734	GIS_ID_Link45559	Island Timberlands
Ash Lower	CWHxm2	49.43006	-125.09498	GIS_ID_Link45560	Island Timberlands
Ash Lower	CWHxm2	49.43044	-125.09657	GIS_ID_Link45561	Island Timberlands
Ash Lower	CWHxm2	49.43047	-125.09624	GIS_ID_Link45562	Island Timberlands
Ash Lower	CWHxm2	49.42929	-125.09951	GIS_ID_Link45563	Island Timberlands
Ash Lower	CWHxm2	49.43172	-125.09965	GIS_ID_Link45564	Island Timberlands
Ash Lower	CWHxm2	49.4319	-125.10054	GIS_ID_Link45565	Island Timberlands
Ash Lower	CWHxm2	49.43157	-125.09967	GIS_ID_Link45566	Island Timberlands
Nitinat Rift	CWHmm2	49.06844	-124.63252	GIS_ID_Link45567	Island Timberlands
Nitinat Rift	CWHmm2	49.0681	-124.63312	GIS_ID_Link45568	Island Timberlands
Nitinat Rift	CWHmm2	49.06577	-124.63243	GIS_ID_Link45569	Island Timberlands
Nitinat Rift	CWHmm2	49.0662	-124.63203	GIS_ID_Link45570	Island Timberlands
Nitinat Rift	CWHmm2	49.06798	-124.6327	GIS_ID_Link45571	Island Timberlands
Nitinat Rift	CWHmm2	49.06611	-124.63284	GIS_ID_Link45572	Island Timberlands
Nitinat Rift	CWHmm2	49.06342	-124.6355	GIS_ID_Link45573	Island Timberlands
Nitinat Rift	CWHmm2	49.06801	-124.63431	GIS_ID_Link45574	Island Timberlands
Nitinat Rift	CWHmm2	49.06577	-124.63311	GIS_ID_Link45575	Island Timberlands
Nitinat Rift	CWHmm2	49.06565	-124.63348	GIS_ID_Link45576	Island Timberlands
Nitinat Rift	CWHvm1	49.03165	-124.60711	GIS_ID_Link45577	Island Timberlands
Nitinat Rift	CWHvm1	49.03257	-124.60682	GIS_ID_Link45578	Island Timberlands
Nitinat Rift	CWHvm1	49.03223	-124.60636	GIS_ID_Link45579	Island Timberlands
Nitinat Rift	CWHvm1	49.03198	-124.60521	GIS_ID_Link45580	Island Timberlands
Maggie River	CWHvm1	49.00439	-125.41091	GIS_ID_Link45581	Island Timberlands
Maggie River	CWHvm1	49.00601	-125.41042	GIS_ID_Link45582	Island Timberlands
Maggie River	CWHvm1	49.00439	-125.41035	GIS_ID_Link45583	Island Timberlands
Cous	CWHxm2	49.19759	-124.82719	GIS_ID_Link45584	Island Timberlands
Cous	CWHxm2	49.19825	-124.82746	GIS_ID_Link45585	Island Timberlands
Cous	CWHxm2	49.19788	-124.82732	GIS_ID_Link45586	Island Timberlands
Cous	CWHxm2	49.19766	-124.82724	GIS_ID_Link45587	Island Timberlands
Cous	CWHxm2	49.19812	-124.82735	GIS_ID_Link45588	Island Timberlands
Cous	CWHxm2	49.19584	-124.83083	GIS_ID_Link45589	Island Timberlands
Cous	CWHxm2	49.19585	-124.83134	GIS_ID_Link45590	Island Timberlands
Cous	CWHxm2	49.19616	-124.83184	GIS_ID_Link45591	Island Timberlands

Location (Basin)	Biogeo Zone (BGC_LABEL)	Latitude	Longitude	GIS_ID	Ownership
Cous	CWHxm2	49.18937	-124.83446	GIS_ID_Link45592	Island Timberlands
Cous	CWHxm2	49.19034	-124.83455	GIS_ID_Link45593	Island Timberlands
Cous	CWHxm2	49.18935	-124.83463	GIS_ID_Link45594	Island Timberlands
Cous	CWHxm2	49.19039	-124.83467	GIS_ID_Link45595	Island Timberlands
Cous	CWHxm2	49.19068	-124.83508	GIS_ID_Link45596	Island Timberlands
Cous	CWHxm2	49.19008	-124.83485	GIS_ID_Link45597	Island Timberlands
Cous	CWHxm2	49.18934	-124.83475	GIS_ID_Link45598	Island Timberlands
Cous	CWHxm2	49.19016	-124.83489	GIS_ID_Link45599	Island Timberlands
Cous	CWHxm2	49.19415	-124.82564	GIS_ID_Link45600	Island Timberlands
Cous	CWHxm2	49.19362	-124.82684	GIS_ID_Link45601	Island Timberlands
Cous	CWHxm2	49.19024	-124.82416	GIS_ID_Link45602	Island Timberlands
Cous	CWHxm2	49.19226	-124.8256	GIS_ID_Link45603	Island Timberlands
Cous	CWHxm2	49.19142	-124.82492	GIS_ID_Link45604	Island Timberlands
Cous	CWHxm2	49.19339	-124.8266	GIS_ID_Link45605	Island Timberlands
Cous	CWHxm2	49.1939	-124.82571	GIS_ID_Link45606	Island Timberlands
Cous	CWHxm2	49.19417	-124.8253	GIS_ID_Link45607	Island Timberlands
Cous	CWHxm2	49.19289	-124.82501	GIS_ID_Link45608	Island Timberlands
Cous	CWHxm2	49.19075	-124.82432	GIS_ID_Link45609	Island Timberlands
Cous	CWHxm2	49.19648	-124.82548	GIS_ID_Link45610	Island Timberlands
Cous	CWHxm2	49.19924	-124.82709	GIS_ID_Link45611	Island Timberlands
Cous	CWHxm2	49.19797	-124.82678	GIS_ID_Link45612	Island Timberlands
Cous	CWHxm2	49.19873	-124.82716	GIS_ID_Link45613	Island Timberlands
Cous	CWHxm2	49.19595	-124.82683	GIS_ID_Link45614	Island Timberlands
Cous	CWHxm2	49.19823	-124.82689	GIS_ID_Link45615	Island Timberlands
Cous	CWHxm2	49.19774	-124.82675	GIS_ID_Link45616	Island Timberlands
Cous	CWHxm2	49.19915	-124.82716	GIS_ID_Link45617	Island Timberlands
Cous	CWHxm2	49.19762	-124.82615	GIS_ID_Link45618	Island Timberlands
China Alberni CW	CWHxm2	49.20468	-124.73293	GIS_ID_Link45619	Island Timberlands
China Alberni CW	CWHxm2	49.20729	-124.73491	GIS_ID_Link45620	Island Timberlands
China Alberni CW	CWHxm2	49.20818	-124.7304	GIS_ID_Link45621	Island Timberlands
China Alberni CW	CWHxm2	49.20661	-124.73428	GIS_ID_Link45622	Island Timberlands
China Alberni CW	CWHxm2	49.20754	-124.73491	GIS_ID_Link45623	Island Timberlands
China Alberni CW	CWHxm2	49.20637	-124.73235	GIS_ID_Link45624	Island Timberlands
Rogers	MHmm1	49.19005	-124.66661	GIS_ID_Link45625	Island Timberlands
Elsie Lake	CWHmm2	49.4854	-125.19127	GIS_ID_Link45626	Island Timberlands
Cameron Middle CW	MHmm1	49.19163	-124.65727	GIS_ID_Link45627	Island Timberlands
Beaufort West	MHmm1	49.4638	-125.00155	GIS_ID_Link45628	Island Timberlands
Beaufort West	MHmm1	49.45942	-124.99576	GIS_ID_Link45629	Island Timberlands
Beaufort West	MHmm1	49.46031	-125.00286	GIS_ID_Link45630	Island Timberlands
Beaufort West	MHmm1	49.46023	-124.99631	GIS_ID_Link45631	Island Timberlands
Beaufort West	MHmm1	49.45947	-124.99595	GIS_ID_Link45632	Island Timberlands
Beaufort West	MHmm1	49.45877	-124.99682	GIS_ID_Link45633	Island Timberlands
Beaufort West	MHmm1	49.45921	-124.99653	GIS_ID_Link45634	Island Timberlands
Beaufort West	MHmm1	49.45932	-124.99615	GIS_ID_Link45635	Island Timberlands
Beaufort West	MHmm1	49.45961	-124.9951	GIS_ID_Link45636	Island Timberlands
Beaufort West	MHmm1	49.45911	-124.99648	GIS_ID_Link45637	Island Timberlands
Beaufort West	MHmm1	49.46164	-125.00052	GIS_ID_Link45638	Island Timberlands
Alberni Inlet East	CWHxm2	49.12783	-124.76248	GIS_ID_Link45639	Island Timberlands
Museum	CWHmm2	49.08261	-124.71043	GIS_ID_Link45640	Island Timberlands
Museum	CWHmm2	49.07907	-124.71025	GIS_ID_Link45641	Island Timberlands
Museum	CWHmm2	49.05946	-124.68236	GIS_ID_Link45642	Island Timberlands

Location (Basin)	Biogeo Zone (BGC_LABEL)	Latitude	Longitude	GIS_ID	Ownership
Museum	CWHmm2	49.12247	-124.65245	GIS_ID_Link45643	Island Timberlands
Alberni Inlet East	CWHxm2	49.09373	-124.81566	GIS_ID_Link45644	Island Timberlands
Alberni Inlet East	CWHxm2	49.09424	-124.81447	GIS_ID_Link45645	Island Timberlands
Ash Lower	CWHxm2	49.40547	-125.08133	GIS_ID_Link45646	Island Timberlands
Ash Lower	CWHxm2	49.40601	-125.07863	GIS_ID_Link45647	Island Timberlands
Ash Lower	CWHxm2	49.4066	-125.08131	GIS_ID_Link45648	Island Timberlands
Ash Lower	CWHxm2	49.40624	-125.07913	GIS_ID_Link45649	Island Timberlands
Ash Lower	CWHxm2	49.40577	-125.07939	GIS_ID_Link45650	Island Timberlands
Ash Lower	CWHxm2	49.40629	-125.07843	GIS_ID_Link45651	Island Timberlands
Ash Lower	CWHxm2	49.4057	-125.08137	GIS_ID_Link45652	Island Timberlands
Ash Lower	CWHxm2	49.40587	-125.08282	GIS_ID_Link45653	Island Timberlands
Ash Lower	CWHxm2	49.40558	-125.08144	GIS_ID_Link45654	Island Timberlands
Ash Lower	CWHxm2	49.40615	-125.07865	GIS_ID_Link45655	Island Timberlands
Ash Lower	CWHxm2	49.40663	-125.08108	GIS_ID_Link45656	Island Timberlands
Cous	CWHxm2	49.19193	-124.85382	GIS_ID_Link45657	Island Timberlands
Cous	CWHxm2	49.192	-124.85257	GIS_ID_Link45658	Island Timberlands
Cameron River Upper CW	CWHmm2	49.1479	-124.5499	GIS_ID_Link45659	Island Timberlands
Ash Lower	CWHxm2	49.40947	-125.08719	GIS_ID_Link45660	Island Timberlands
Ash Lower	CWHxm2	49.40916	-125.08863	GIS_ID_Link45661	Island Timberlands
Ash Lower	CWHxm2	49.40907	-125.09008	GIS_ID_Link45662	Island Timberlands
Ash Lower	CWHxm2	49.40907	-125.08862	GIS_ID_Link45663	Island Timberlands
Nitinat Rift	CWHmm2	49.01925	-124.63801	GIS_ID_Link45664	Island Timberlands
Nitinat Rift	CWHmm2	49.01802	-124.63476	GIS_ID_Link45665	Island Timberlands
Nitinat Rift	CWHmm2	49.01944	-124.63292	GIS_ID_Link45666	Island Timberlands
Museum	CWHmm2	49.01674	-124.63851	GIS_ID_Link45667	Island Timberlands
Museum	CWHmm2	49.0165	-124.64026	GIS_ID_Link45668	Island Timberlands
Museum	CWHmm2	49.01841	-124.64017	GIS_ID_Link45669	Island Timberlands
Museum	CWHmm2	49.01651	-124.63884	GIS_ID_Link45670	Island Timberlands
Museum	CWHmm2	49.01757	-124.63942	GIS_ID_Link45671	Island Timberlands
Nitinat Rift	CWHmm2	49.01758	-124.63721	GIS_ID_Link45672	Island Timberlands
China Alberni CW	CWHmm2	49.13801	-124.58406	GIS_ID_Link45673	Island Timberlands
Cameron Middle CW	MHmm1	49.1945	-124.65707	GIS_ID_Link45674	Island Timberlands
Cameron Middle CW	MHmm1	49.19499	-124.65519	GIS_ID_Link45675	Island Timberlands
Cameron Middle CW	MHmm1	49.19312	-124.65762	GIS_ID_Link45676	Island Timberlands
Cameron Middle CW	MHmm1	49.19575	-124.65277	GIS_ID_Link45677	Island Timberlands
China Alberni CW	MHmm1	49.16932	-124.61962	GIS_ID_Link45678	Island Timberlands
China Alberni CW	MHmm1	49.16973	-124.61724	GIS_ID_Link45679	Island Timberlands
China Alberni CW	CWHxm2	49.20647	-124.72752	GIS_ID_Link45680	Island Timberlands
China Alberni CW	CWHxm2	49.20658	-124.72756	GIS_ID_Link45681	Island Timberlands
China Alberni CW	CWHxm2	49.20462	-124.72901	GIS_ID_Link45682	Island Timberlands
China Alberni CW	CWHxm2	49.20455	-124.7283	GIS_ID_Link45683	Island Timberlands
China Alberni CW	CWHxm2	49.20307	-124.73028	GIS_ID_Link45684	Island Timberlands
China Alberni CW	CWHxm2	49.20339	-124.72997	GIS_ID_Link45685	Island Timberlands
China Alberni CW	CWHxm2	49.2064	-124.72755	GIS_ID_Link45686	Island Timberlands
China Alberni CW	CWHxm2	49.20646	-124.72772	GIS_ID_Link45687	Island Timberlands
China Alberni CW	CWHxm2	49.20499	-124.72897	GIS_ID_Link45688	Island Timberlands
Beaufort West	MHmm1	49.48953	-125.02255	GIS_ID_Link45689	Island Timberlands
Elsie Lake	CWHmm2	49.48947	-125.20218	GIS_ID_Link45690	Island Timberlands
Elsie Lake	CWHmm2	49.4905	-125.20203	GIS_ID_Link45691	Island Timberlands
Elsie Lake	CWHmm2	49.49142	-125.20182	GIS_ID_Link45692	Island Timberlands
Elsie Lake	CWHmm2	49.49083	-125.20206	GIS_ID_Link45693	Island Timberlands

Location (Basin)	Biogeo Zone (BGC_LABEL)	Latitude	Longitude	GIS_ID	Ownership
Elsie Lake	CWHmm2	49.49082	-125.20163	GIS_ID_Link45694	Island Timberlands
Elsie Lake	CWHmm2	49.48449	-125.20445	GIS_ID_Link45695	Island Timberlands
Elsie Lake	CWHmm2	49.49052	-125.20031	GIS_ID_Link45696	Island Timberlands
Elsie Lake	CWHmm2	49.48297	-125.20395	GIS_ID_Link45697	Island Timberlands
Elsie Lake	CWHmm2	49.48574	-125.20111	GIS_ID_Link45698	Island Timberlands
Elsie Lake	CWHxm2	49.50286	-125.096	GIS_ID_Link45699	Island Timberlands
Elsie Lake	CWHxm2	49.50195	-125.09396	GIS_ID_Link45700	Island Timberlands
Elsie Lake	CWHxm2	49.50229	-125.09409	GIS_ID_Link45701	Island Timberlands
Elsie Lake	CWHmm2	49.49988	-125.09331	GIS_ID_Link45702	Island Timberlands
Elsie Lake	CWHxm2	49.49702	-125.0934	GIS_ID_Link45703	Island Timberlands
Elsie Lake	CWHxm2	49.49947	-125.0937	GIS_ID_Link45704	Island Timberlands
Elsie Lake	CWHxm2	49.49869	-125.09335	GIS_ID_Link45705	Island Timberlands
Elsie Lake	CWHxm2	49.49715	-125.09341	GIS_ID_Link45706	Island Timberlands
Elsie Lake	CWHmm2	49.50266	-125.09323	GIS_ID_Link45707	Island Timberlands
Elsie Lake	CWHxm2	49.50194	-125.09988	GIS_ID_Link45708	Island Timberlands
Elsie Lake	CWHxm2	49.50307	-125.09739	GIS_ID_Link45709	Island Timberlands
Elsie Lake	CWHxm2	49.50184	-125.09774	GIS_ID_Link45710	Island Timberlands
Elsie Lake	CWHxm2	49.50162	-125.09693	GIS_ID_Link45711	Island Timberlands
Elsie Lake	CWHxm2	49.50355	-125.09662	GIS_ID_Link45712	Island Timberlands
Elsie Lake	CWHxm2	49.50322	-125.09712	GIS_ID_Link45713	Island Timberlands
Elsie Lake	CWHxm2	49.50398	-125.096	GIS_ID_Link45714	Island Timberlands
Beaufort West	MHmm1	49.46311	-124.98685	GIS_ID_Link45715	Island Timberlands
Beaufort West	MHmm1	49.46217	-124.9913	GIS_ID_Link45716	Island Timberlands
Beaufort West	MHmm1	49.46329	-124.98917	GIS_ID_Link45717	Island Timberlands
Beaufort West	MHmm1	49.45917	-124.98988	GIS_ID_Link45718	Island Timberlands
Beaufort West	MHmm1	49.45851	-124.98909	GIS_ID_Link45719	Island Timberlands
Beaufort West	MHmm1	49.45826	-124.9898	GIS_ID_Link45720	Island Timberlands
Beaufort West	MHmm1	49.45788	-124.98968	GIS_ID_Link45721	Island Timberlands
Beaufort West	MHmm1	49.45896	-124.98902	GIS_ID_Link45722	Island Timberlands
Beaufort West	MHmm1	49.46216	-124.99166	GIS_ID_Link45723	Island Timberlands
Beaufort West	MHmm1	49.46394	-124.98969	GIS_ID_Link45724	Island Timberlands
Beaufort West	MHmm1	49.45817	-124.98592	GIS_ID_Link45725	Island Timberlands
China Alberni CW	MHmm1	49.12842	-124.60375	GIS_ID_Link45726	Island Timberlands
China Alberni CW	MHmm1	49.12915	-124.60732	GIS_ID_Link45727	Island Timberlands
China Alberni CW	MHmm1	49.13163	-124.60724	GIS_ID_Link45728	Island Timberlands
China Alberni CW	MHmm1	49.13083	-124.60711	GIS_ID_Link45729	Island Timberlands
China Alberni CW	MHmm1	49.1294	-124.60805	GIS_ID_Link45730	Island Timberlands
China Alberni CW	CWHmm2	49.17032	-124.64124	GIS_ID_Link45731	Island Timberlands
China Alberni CW	CWHmm2	49.16816	-124.63778	GIS_ID_Link45732	Island Timberlands
China Alberni CW	CWHmm2	49.17023	-124.63792	GIS_ID_Link45733	Island Timberlands
China Alberni CW	CWHxm2	49.16859	-124.64179	GIS_ID_Link45734	Island Timberlands
China Alberni CW	CWHxm2	49.16445	-124.63066	GIS_ID_Link45735	Island Timberlands
China Alberni CW	CWHxm2	49.16552	-124.64097	GIS_ID_Link45736	Island Timberlands
China Alberni CW	CWHxm2	49.16348	-124.63485	GIS_ID_Link45737	Island Timberlands
China Alberni CW	CWHxm2	49.1636	-124.63643	GIS_ID_Link45738	Island Timberlands
China Alberni CW	CWHxm2	49.16012	-124.62445	GIS_ID_Link45739	Island Timberlands
Nitinat Rift	CWHmm2	49.08988	-124.60804	GIS_ID_Link45740	Island Timberlands
Nitinat Rift	CWHmm2	49.08358	-124.60964	GIS_ID_Link45741	Island Timberlands
Nitinat Rift	CWHmm2	49.08873	-124.60865	GIS_ID_Link45742	Island Timberlands
Nitinat Rift	MHmm1	49.08527	-124.60988	GIS_ID_Link45743	Island Timberlands
Nitinat Rift	CWHmm2	49.09608	-124.60845	GIS_ID_Link45744	Island Timberlands

Location (Basin)	Biogeo Zone (BGC_LABEL)	Latitude	Longitude	GIS_ID	Ownership
Nitinat Rift	CWHmm2	49.09612	-124.60699	GIS_ID_Link45745	Island Timberlands
Nitinat Rift	CWHmm2	49.08741	-124.61022	GIS_ID_Link45746	Island Timberlands
Nitinat Rift	CWHmm2	49.08773	-124.61446	GIS_ID_Link45747	Island Timberlands
Nitinat Rift	CWHmm2	49.09143	-124.60984	GIS_ID_Link45748	Island Timberlands
Nitinat Rift	CWHmm2	49.09437	-124.60674	GIS_ID_Link45749	Island Timberlands
China Alberni CW	CWHmm2	49.17661	-124.67334	GIS_ID_Link45750	Island Timberlands
Nitinat Rift	CWHvm1	48.98315	-124.59716	GIS_ID_Link45751	Island Timberlands
Cameron River Upper CW	MHmm1	49.12921	-124.46066	GIS_ID_Link45752	Island Timberlands
Cameron River Upper CW	MHmm1	49.1304	-124.45892	GIS_ID_Link45753	Island Timberlands
Cameron River Upper CW	MHmm1	49.13088	-124.46386	GIS_ID_Link45754	Island Timberlands
Cameron River Upper CW	MHmm1	49.12696	-124.46356	GIS_ID_Link45755	Island Timberlands
Cameron River Upper CW	MHmm1	49.13074	-124.46086	GIS_ID_Link45756	Island Timberlands
Cameron River Upper CW	MHmm1	49.13068	-124.46051	GIS_ID_Link45757	Island Timberlands
Cameron River Upper CW	MHmm1	49.13083	-124.46414	GIS_ID_Link45758	Island Timberlands
Cameron River Upper CW	MHmm1	49.12734	-124.46275	GIS_ID_Link45759	Island Timberlands
Nitinat Rift	MHmm1	49.09013	-124.60555	GIS_ID_Link45760	Island Timberlands
Nitinat Rift	MHmm1	49.09207	-124.60444	GIS_ID_Link45761	Island Timberlands
Nitinat Rift	CWHmm2	49.06838	-124.63564	GIS_ID_Link45762	Island Timberlands
Nitinat Rift	CWHmm2	49.06894	-124.6386	GIS_ID_Link45763	Island Timberlands
Nitinat Rift	CWHmm2	49.0691	-124.6383	GIS_ID_Link45764	Island Timberlands
Nitinat Rift	MHmm1	49.06359	-124.6365	GIS_ID_Link45765	Island Timberlands
Nitinat Rift	CWHmm2	49.06603	-124.63354	GIS_ID_Link45766	Island Timberlands
Nitinat Rift	CWHmm2	49.06999	-124.63702	GIS_ID_Link45767	Island Timberlands
Nitinat Rift	CWHmm2	49.07016	-124.63742	GIS_ID_Link45768	Island Timberlands
China Alberni CW	CWHmm2	49.18839	-124.68505	GIS_ID_Link45769	Island Timberlands
China Alberni CW	CWHmm2	49.18925	-124.68525	GIS_ID_Link45770	Island Timberlands
China Alberni CW	CWHmm2	49.188	-124.68463	GIS_ID_Link45771	Island Timberlands
China Alberni CW	CWHmm2	49.18793	-124.68431	GIS_ID_Link45772	Island Timberlands
China Alberni CW	CWHmm2	49.18842	-124.68511	GIS_ID_Link45773	Island Timberlands
China Lower	CWHmm2	49.14998	-124.72056	GIS_ID_Link45774	Island Timberlands
Museum	CWHmm2	49.09399	-124.72395	GIS_ID_Link45775	Island Timberlands
China Lower	CWHmm2	49.14738	-124.71909	GIS_ID_Link45776	Island Timberlands
Museum	CWHmm2	49.09516	-124.72196	GIS_ID_Link45777	Island Timberlands
Museum	CWHmm2	49.09471	-124.72244	GIS_ID_Link45778	Island Timberlands
Nitinat Rift	CWHmm2	49.04238	-124.61316	GIS_ID_Link45779	Island Timberlands
Nitinat Rift	CWHmm2	49.04363	-124.61565	GIS_ID_Link45780	Island Timberlands
Nitinat Rift	CWHmm2	49.0411	-124.61369	GIS_ID_Link45781	Island Timberlands
Nitinat Rift	CWHmm2	49.04341	-124.61439	GIS_ID_Link45782	Island Timberlands
Cameron Middle CW	MHmm1	49.1653	-124.60126	GIS_ID_Link45783	Island Timberlands
Cameron Middle CW	MHmm1	49.16672	-124.59471	GIS_ID_Link45784	Island Timberlands
Cameron Middle CW	MHmm1	49.16629	-124.601	GIS_ID_Link45785	Island Timberlands
Cameron Middle CW	MHmm1	49.16671	-124.59482	GIS_ID_Link45786	Island Timberlands
Cameron Middle CW	MHmm1	49.16674	-124.59563	GIS_ID_Link45787	Island Timberlands
China Alberni CW	CWHxm2	49.17445	-124.71602	GIS_ID_Link45788	Island Timberlands
China Alberni CW	CWHxm2	49.17323	-124.71312	GIS_ID_Link45789	Island Timberlands
China Alberni CW	CWHxm2	49.17241	-124.71245	GIS_ID_Link45790	Island Timberlands
China Alberni CW	CWHxm2	49.17425	-124.71627	GIS_ID_Link45791	Island Timberlands
China Alberni CW	CWHxm2	49.17352	-124.71425	GIS_ID_Link45792	Island Timberlands
China Alberni CW	CWHxm2	49.17419	-124.71701	GIS_ID_Link45793	Island Timberlands
China Alberni CW	CWHxm2	49.17439	-124.71689	GIS_ID_Link45794	Island Timberlands
Cameron River Upper CW	MHmm1	49.13128	-124.54972	GIS_ID_Link45795	Island Timberlands

Location (Basin)	Biogeo Zone (BGC_LABEL)	Latitude	Longitude	GIS_ID	Ownership
Cameron River Upper CW	MHmm1	49.13314	-124.55115	GIS_ID_Link45796	Island Timberlands
Cameron River Upper CW	MHmm1	49.12896	-124.54975	GIS_ID_Link45797	Island Timberlands
Cameron River Upper CW	MHmm1	49.12957	-124.5489	GIS_ID_Link45798	Island Timberlands
Nitinat Rift	CWHvm1	49.04739	-124.60776	GIS_ID_Link45799	Island Timberlands
Nitinat Rift	CWHvm1	49.04716	-124.60752	GIS_ID_Link45800	Island Timberlands
Nitinat Rift	CWHvm1	49.04797	-124.60842	GIS_ID_Link45801	Island Timberlands
Beaufort West	MHmm1	49.4819	-125.04325	GIS_ID_Link45802	Island Timberlands
Beaufort West	MHmm1	49.48169	-125.04321	GIS_ID_Link45803	Island Timberlands
Beaufort West	MHmm1	49.48048	-125.04274	GIS_ID_Link45804	Island Timberlands
Beaufort West	MHmm1	49.48004	-125.04567	GIS_ID_Link45805	Island Timberlands
Beaufort West	MHmm1	49.47869	-125.04583	GIS_ID_Link45806	Island Timberlands
Ash Lower	CWHmm1	49.44264	-125.13378	GIS_ID_Link45807	Island Timberlands
Ash Lower	CWHmm1	49.4408	-125.13609	GIS_ID_Link45808	Island Timberlands
Ash Lower	CWHmm1	49.44268	-125.13547	GIS_ID_Link45809	Island Timberlands
Ash Lower	CWHmm1	49.44288	-125.13335	GIS_ID_Link45810	Island Timberlands
Ash Lower	CWHmm1	49.44192	-125.13638	GIS_ID_Link45811	Island Timberlands
Ash Lower	CWHmm1	49.44099	-125.13714	GIS_ID_Link45812	Island Timberlands
Ash Lower	CWHmm1	49.44029	-125.13709	GIS_ID_Link45813	Island Timberlands
Ash Lower	CWHxm2	49.43214	-125.12408	GIS_ID_Link45814	Island Timberlands
Ash Lower	CWHxm2	49.42967	-125.12186	GIS_ID_Link45815	Island Timberlands
Ash Lower	CWHxm2	49.43193	-125.125	GIS_ID_Link45816	Island Timberlands
Ash Lower	CWHxm2	49.42681	-125.12987	GIS_ID_Link45817	Island Timberlands
Ash Lower	CWHxm2	49.42662	-125.13026	GIS_ID_Link45818	Island Timberlands
Ash Lower	CWHxm2	49.42707	-125.12552	GIS_ID_Link45819	Island Timberlands
Ash Lower	CWHxm2	49.42679	-125.12822	GIS_ID_Link45820	Island Timberlands
Ash Lower	CWHxm2	49.43146	-125.12363	GIS_ID_Link45821	Island Timberlands
Ash Lower	CWHxm2	49.43167	-125.13307	GIS_ID_Link45822	Island Timberlands
Ash Lower	CWHxm2	49.43181	-125.12872	GIS_ID_Link45823	Island Timberlands
Ash Lower	CWHxm2	49.42985	-125.13131	GIS_ID_Link45824	Island Timberlands
Ash Lower	CWHxm2	49.42921	-125.12473	GIS_ID_Link45825	Island Timberlands
Ash Lower	CWHxm2	49.43173	-125.12488	GIS_ID_Link45826	Island Timberlands
Ash Lower	CWHxm2	49.42695	-125.13052	GIS_ID_Link45827	Island Timberlands
Ash Lower	CWHxm2	49.42821	-125.1238	GIS_ID_Link45828	Island Timberlands
Ash Lower	CWHxm2	49.42839	-125.12441	GIS_ID_Link45829	Island Timberlands
Ash Lower	CWHxm2	49.42787	-125.12417	GIS_ID_Link45830	Island Timberlands
Ash Lower	CWHxm2	49.43091	-125.12641	GIS_ID_Link45831	Island Timberlands
Ash Lower	CWHxm2	49.42967	-125.12324	GIS_ID_Link45832	Island Timberlands
Ash Lower	CWHxm2	49.42901	-125.13104	GIS_ID_Link45833	Island Timberlands
Ash Lower	CWHxm2	49.4291	-125.12787	GIS_ID_Link45834	Island Timberlands
Ash Lower	CWHxm2	49.43073	-125.12246	GIS_ID_Link45835	Island Timberlands
Ash Lower	CWHxm2	49.42689	-125.12967	GIS_ID_Link45836	Island Timberlands
Ash Lower	CWHxm2	49.42673	-125.13005	GIS_ID_Link45837	Island Timberlands
Ash Lower	CWHxm2	49.42676	-125.12691	GIS_ID_Link45838	Island Timberlands
Ash Lower	CWHxm2	49.42706	-125.13053	GIS_ID_Link45839	Island Timberlands
Ash Lower	CWHxm2	49.42902	-125.13006	GIS_ID_Link45840	Island Timberlands
Ash Lower	CWHxm2	49.43183	-125.12531	GIS_ID_Link45841	Island Timberlands
Ash Lower	CWHxm2	49.42877	-125.12477	GIS_ID_Link45842	Island Timberlands
Ash Lower	CWHxm2	49.42895	-125.12476	GIS_ID_Link45843	Island Timberlands
Ash Lower	CWHxm2	49.43109	-125.13356	GIS_ID_Link45844	Island Timberlands
Ash Lower	CWHxm2	49.43115	-125.13335	GIS_ID_Link45845	Island Timberlands
Ash Lower	CWHxm2	49.43163	-125.12495	GIS_ID_Link45846	Island Timberlands

Location (Basin)	Biogeo Zone (BGC_LABEL)	Latitude	Longitude	GIS_ID	Ownership
Ash Lower	CWHxm2	49.43159	-125.13137	GIS_ID_Link45847	Island Timberlands
Ash Lower	CWHxm2	49.42745	-125.12741	GIS_ID_Link45848	Island Timberlands
Ash Lower	CWHxm2	49.43114	-125.1236	GIS_ID_Link45849	Island Timberlands
Ash Lower	CWHxm2	49.42876	-125.12417	GIS_ID_Link45850	Island Timberlands
Ash Lower	CWHxm2	49.42863	-125.126	GIS_ID_Link45851	Island Timberlands
Ash Lower	CWHxm2	49.43037	-125.1267	GIS_ID_Link45852	Island Timberlands
Ash Lower	CWHxm2	49.42687	-125.12708	GIS_ID_Link45853	Island Timberlands
Ash Lower	CWHxm2	49.43246	-125.13435	GIS_ID_Link45854	Island Timberlands
Ash Lower	CWHxm2	49.43381	-125.1354	GIS_ID_Link45855	Island Timberlands
China Alberni CW	CWHmm2	49.13254	-124.62885	GIS_ID_Link45856	Island Timberlands
China Alberni CW	MHmm1	49.13237	-124.63019	GIS_ID_Link45857	Island Timberlands
China Alberni CW	MHmm1	49.1315	-124.63094	GIS_ID_Link45858	Island Timberlands
Rogers	CWHxm2	49.2643	-124.71661	GIS_ID_Link45859	Island Timberlands
Rogers	CWHxm2	49.26219	-124.71431	GIS_ID_Link45860	Island Timberlands
Rogers	CWHxm2	49.26359	-124.71794	GIS_ID_Link45861	Island Timberlands
Rogers	CWHxm2	49.2631	-124.7177	GIS_ID_Link45862	Island Timberlands
Rogers	CWHxm2	49.26441	-124.7169	GIS_ID_Link45863	Island Timberlands
Rogers	CWHxm2	49.26456	-124.71621	GIS_ID_Link45864	Island Timberlands
Rogers	CWHxm2	49.25922	-124.71248	GIS_ID_Link45865	Island Timberlands
Rogers	CWHxm2	49.26329	-124.71891	GIS_ID_Link45866	Island Timberlands
Rogers	CWHxm2	49.26324	-124.71909	GIS_ID_Link45867	Island Timberlands
Rogers	CWHxm2	49.26341	-124.71852	GIS_ID_Link45868	Island Timberlands
Rogers	CWHxm2	49.2632	-124.71935	GIS_ID_Link45869	Island Timberlands
Rogers	CWHxm2	49.2633	-124.71997	GIS_ID_Link45870	Island Timberlands
Rogers	CWHxm2	49.26316	-124.71958	GIS_ID_Link45871	Island Timberlands
Rogers	CWHxm2	49.26432	-124.71594	GIS_ID_Link45872	Island Timberlands
Rogers	CWHxm2	49.26331	-124.71874	GIS_ID_Link45873	Island Timberlands
Rogers	CWHxm2	49.26364	-124.71789	GIS_ID_Link45874	Island Timberlands
Rogers	CWHxm2	49.26444	-124.7163	GIS_ID_Link45875	Island Timberlands
Rogers	CWHxm2	49.26391	-124.71764	GIS_ID_Link45876	Island Timberlands
Rogers	CWHxm2	49.26337	-124.71935	GIS_ID_Link45877	Island Timberlands
Beaufort West	MHmm1	49.44667	-124.9729	GIS_ID_Link45878	Island Timberlands
Museum	CWHmm2	49.07528	-124.69946	GIS_ID_Link45879	Island Timberlands
Cameron River Lower CW	CWHxm2	49.23172	-124.65959	GIS_ID_Link45880	Island Timberlands
Nitinat Rift	CWHmm2	49.08067	-124.63622	GIS_ID_Link45881	Island Timberlands
Museum	CWHmm2	49.08927	-124.66319	GIS_ID_Link45882	Island Timberlands
Museum	CWHmm2	49.08999	-124.66386	GIS_ID_Link45883	Island Timberlands
Museum	CWHxm2	49.08641	-124.66356	GIS_ID_Link45884	Island Timberlands
Museum	CWHxm2	49.08702	-124.6632	GIS_ID_Link45885	Island Timberlands
Museum	CWHxm2	49.08626	-124.6618	GIS_ID_Link45886	Island Timberlands
Museum	CWHxm2	49.08558	-124.66465	GIS_ID_Link45887	Island Timberlands
Museum	CWHxm2	49.08462	-124.66544	GIS_ID_Link45888	Island Timberlands
Museum	CWHxm2	49.09024	-124.67077	GIS_ID_Link45889	Island Timberlands
Beaufort West	MHmm1	49.46565	-125.00847	GIS_ID_Link45890	Island Timberlands
Beaufort West	MHmm1	49.46847	-125.00996	GIS_ID_Link45891	Island Timberlands
China Alberni CW	CWHxm2	49.17195	-124.68107	GIS_ID_Link45892	Island Timberlands
China Alberni CW	CWHxm2	49.17347	-124.68238	GIS_ID_Link45893	Island Timberlands
China Alberni CW	CWHxm2	49.17593	-124.68769	GIS_ID_Link45894	Island Timberlands
China Alberni CW	CWHxm2	49.17651	-124.68917	GIS_ID_Link45895	Island Timberlands
China Alberni CW	CWHxm2	49.17088	-124.68342	GIS_ID_Link45896	Island Timberlands
Cameron River Upper CW	MHmm1	49.15493	-124.50621	GIS_ID_Link45897	Island Timberlands

Location (Basin)	Biogeo Zone (BGC_LABEL)	Latitude	Longitude	GIS_ID	Ownership
Cameron River Upper CW	CWHmm2	49.15474	-124.50724	GIS_ID_Link45898	Island Timberlands
Cameron River Upper CW	CWHmm2	49.15563	-124.50875	GIS_ID_Link45899	Island Timberlands
Moran	CWHxm2	49.3387	-125.03752	GIS_ID_Link45900	Island Timberlands
Moran	CWHxm2	49.33914	-125.04168	GIS_ID_Link45901	Island Timberlands
Moran	CWHxm2	49.33816	-125.0415	GIS_ID_Link45902	Island Timberlands
Cameron Middle CW	CWHmm2	49.18939	-124.6357	GIS_ID_Link45903	Island Timberlands
Cameron Middle CW	CWHmm2	49.18804	-124.63386	GIS_ID_Link45904	Island Timberlands
Museum	MHmm1	49.09295	-124.65898	GIS_ID_Link45905	Island Timberlands
Museum	MHmm1	49.09589	-124.65891	GIS_ID_Link45906	Island Timberlands
Cous	CWHxm2	49.22068	-124.83565	GIS_ID_Link45907	Island Timberlands
Cous	CWHxm2	49.22107	-124.83446	GIS_ID_Link45908	Island Timberlands
Cous	CWHxm2	49.22048	-124.83436	GIS_ID_Link45909	Island Timberlands
Cous	CWHxm2	49.22067	-124.83548	GIS_ID_Link45910	Island Timberlands
Cous	CWHxm2	49.2205	-124.83369	GIS_ID_Link45911	Island Timberlands
Cous	CWHxm2	49.2209	-124.83429	GIS_ID_Link45912	Island Timberlands
Nitinat Rift	CWHmm2	49.08014	-124.63472	GIS_ID_Link45913	Island Timberlands
Nitinat Rift	CWHmm2	49.08081	-124.6336	GIS_ID_Link45914	Island Timberlands
Nitinat Rift	CWHmm2	49.08043	-124.63384	GIS_ID_Link45915	Island Timberlands
Rogers	CWHmm2	49.20083	-124.68534	GIS_ID_Link45916	Island Timberlands
Rogers	CWHmm2	49.20963	-124.68498	GIS_ID_Link45917	Island Timberlands
Beaufort West	MHmm1	49.43937	-124.9638	GIS_ID_Link45918	Island Timberlands
Cameron River Upper CW	CWHmm2	49.16545	-124.52731	GIS_ID_Link45919	Island Timberlands
Cameron River Upper CW	CWHmm2	49.16533	-124.52941	GIS_ID_Link45920	Island Timberlands
Cameron River Upper CW	CWHmm2	49.16726	-124.52841	GIS_ID_Link45921	Island Timberlands
Cameron River Upper CW	CWHmm2	49.16864	-124.53199	GIS_ID_Link45922	Island Timberlands
Cameron River Upper CW	CWHmm2	49.16793	-124.53019	GIS_ID_Link45923	Island Timberlands
Cameron River Upper CW	CWHmm2	49.16759	-124.52938	GIS_ID_Link45924	Island Timberlands
Cameron River Upper CW	CWHmm2	49.16785	-124.53285	GIS_ID_Link45925	Island Timberlands
Cameron River Upper CW	CWHmm2	49.16471	-124.52935	GIS_ID_Link45926	Island Timberlands
Cameron River Upper CW	CWHmm2	49.16502	-124.53012	GIS_ID_Link45927	Island Timberlands
Cameron River Upper CW	CWHmm2	49.16568	-124.53054	GIS_ID_Link45928	Island Timberlands
Cameron River Upper CW	CWHmm2	49.16408	-124.52414	GIS_ID_Link45929	Island Timberlands
Cameron River Upper CW	MHmm1	49.16604	-124.51958	GIS_ID_Link45930	Island Timberlands
Cameron River Upper CW	MHmm1	49.16519	-124.51906	GIS_ID_Link45931	Island Timberlands
Nitinat Rift	CWHvm1	49.06314	-124.62062	GIS_ID_Link45932	Island Timberlands
Nitinat Rift	CWHvm1	49.06396	-124.62121	GIS_ID_Link45933	Island Timberlands
Nitinat Rift	CWHvm1	49.0613	-124.6204	GIS_ID_Link45934	Island Timberlands
Nitinat Rift	CWHvm1	49.06285	-124.62076	GIS_ID_Link45935	Island Timberlands
Nitinat Rift	CWHvm1	49.06114	-124.62115	GIS_ID_Link45936	Island Timberlands
Nitinat Rift	CWHvm1	49.06214	-124.62119	GIS_ID_Link45937	Island Timberlands
Nitinat Rift	CWHvm1	49.06311	-124.62164	GIS_ID_Link45938	Island Timberlands
Nitinat Rift	CWHvm1	49.05998	-124.62024	GIS_ID_Link45939	Island Timberlands
Nitinat Rift	CWHvm1	49.06127	-124.62058	GIS_ID_Link45940	Island Timberlands
Nitinat Rift	CWHvm1	49.06202	-124.62127	GIS_ID_Link45941	Island Timberlands
Cameron River Upper CW	CWHmm2	49.15792	-124.51677	GIS_ID_Link45942	Island Timberlands
Cameron River Upper CW	CWHmm2	49.15804	-124.51714	GIS_ID_Link45943	Island Timberlands
Cameron River Upper CW	CWHmm2	49.15869	-124.51839	GIS_ID_Link45944	Island Timberlands
Cameron River Upper CW	CWHmm2	49.15902	-124.5144	GIS_ID_Link45945	Island Timberlands
Cameron River Upper CW	CWHmm2	49.15796	-124.51411	GIS_ID_Link45946	Island Timberlands
Cameron River Upper CW	CWHmm2	49.15778	-124.51533	GIS_ID_Link45947	Island Timberlands
Cameron River Upper CW	CWHmm2	49.15933	-124.51526	GIS_ID_Link45948	Island Timberlands

Location (Basin)	Biogeo Zone (BGC_LABEL)	Latitude	Longitude	GIS_ID	Ownership
Cameron River Upper CW	CWHmm2	49.15864	-124.51768	GIS_ID_Link45949	Island Timberlands
Cameron River Upper CW	CWHmm2	49.15857	-124.51491	GIS_ID_Link45950	Island Timberlands
Cameron River Upper CW	CWHmm2	49.15903	-124.51897	GIS_ID_Link45951	Island Timberlands
Cameron River Upper CW	CWHmm2	49.16017	-124.51645	GIS_ID_Link45952	Island Timberlands
Cameron River Upper CW	CWHmm2	49.15917	-124.51821	GIS_ID_Link45953	Island Timberlands
Cameron River Upper CW	CWHmm2	49.15898	-124.51885	GIS_ID_Link45954	Island Timberlands
Cameron River Upper CW	CWHmm2	49.15935	-124.51819	GIS_ID_Link45955	Island Timberlands
Rogers	CWHmm2	49.20977	-124.67543	GIS_ID_Link45956	Island Timberlands
Rogers	CWHmm2	49.2099	-124.67454	GIS_ID_Link45957	Island Timberlands
Rogers	CWHmm2	49.20853	-124.67378	GIS_ID_Link45958	Island Timberlands
Rogers	CWHmm2	49.20636	-124.6737	GIS_ID_Link45959	Island Timberlands
Beaufort West	CWHmm2	49.45773	-125.00598	GIS_ID_Link45960	Island Timberlands
Beaufort West	CWHmm2	49.45882	-125.0075	GIS_ID_Link45961	Island Timberlands
Beaufort West	CWHmm2	49.46389	-125.01915	GIS_ID_Link45962	Island Timberlands
Beaufort West	CWHmm2	49.45794	-125.0092	GIS_ID_Link45963	Island Timberlands
Beaufort West	CWHmm2	49.45879	-125.01001	GIS_ID_Link45964	Island Timberlands
Beaufort West	CWHmm2	49.45666	-125.00332	GIS_ID_Link45965	Island Timberlands
Beaufort West	MHmm1	49.44753	-124.97838	GIS_ID_Link45966	Island Timberlands
Beaufort West	CWHmm2	49.4473	-124.98832	GIS_ID_Link45967	Island Timberlands
Ash Lower	CWHxm2	49.41328	-125.09196	GIS_ID_Link45968	Island Timberlands
Ash Lower	CWHxm2	49.41328	-125.092	GIS_ID_Link45969	Island Timberlands
China Alberni CW	CWHxm2	49.16785	-124.64401	GIS_ID_Link45970	Island Timberlands
China Alberni CW	CWHxm2	49.16865	-124.64602	GIS_ID_Link45971	Island Timberlands
Cameron River Lower CW	CWHmm2	49.22419	-124.61965	GIS_ID_Link45972	Island Timberlands
Cameron River Lower CW	CWHmm2	49.22325	-124.61979	GIS_ID_Link45973	Island Timberlands
China Alberni CW	MHmm1	49.16342	-124.60258	GIS_ID_Link45974	Island Timberlands
Ash Lower	CWHxm2	49.39827	-125.10131	GIS_ID_Link45975	Island Timberlands
Ash Lower	CWHxm2	49.39551	-125.10459	GIS_ID_Link45976	Island Timberlands
Ash Lower	CWHxm2	49.39548	-125.10386	GIS_ID_Link45977	Island Timberlands
Cameron Middle CW	MHmm1	49.16828	-124.59487	GIS_ID_Link45978	Island Timberlands
Cameron Middle CW	MHmm1	49.16753	-124.59085	GIS_ID_Link45979	Island Timberlands
Cameron Middle CW	MHmm1	49.16831	-124.5962	GIS_ID_Link45980	Island Timberlands
Cameron Middle CW	MHmm1	49.1687	-124.59536	GIS_ID_Link45981	Island Timberlands
Cameron Middle CW	CWHmm2	49.16875	-124.59463	GIS_ID_Link45982	Island Timberlands
Cameron Middle CW	MHmm1	49.16802	-124.59444	GIS_ID_Link45983	Island Timberlands
Cameron Middle CW	MHmm1	49.16709	-124.59099	GIS_ID_Link45984	Island Timberlands
Cameron Middle CW	CWHmm2	49.16831	-124.59211	GIS_ID_Link45985	Island Timberlands
China Alberni CW	MHmm1	49.14116	-124.71002	GIS_ID_Link45986	Island Timberlands
China Alberni CW	MHmm1	49.14325	-124.70885	GIS_ID_Link45987	Island Timberlands
China Alberni CW	MHmm1	49.14343	-124.71096	GIS_ID_Link45988	Island Timberlands
China Alberni CW	MHmm1	49.1435	-124.71157	GIS_ID_Link45989	Island Timberlands
China Alberni CW	CWHmm2	49.15112	-124.60018	GIS_ID_Link45990	Island Timberlands
Rogers	CWHxm2	49.22138	-124.66404	GIS_ID_Link45991	Island Timberlands
China Alberni CW	CWHmm2	49.172	-124.64716	GIS_ID_Link45992	Island Timberlands
China Alberni CW	CWHmm2	49.17073	-124.64331	GIS_ID_Link45993	Island Timberlands
China Alberni CW	CWHmm2	49.17063	-124.64173	GIS_ID_Link45994	Island Timberlands
Ash Lower	MHmm1	49.49545	-125.07846	GIS_ID_Link45995	Island Timberlands
Ash Lower	MHmm1	49.49513	-125.07833	GIS_ID_Link45996	Island Timberlands
Ash Lower	MHmm1	49.49365	-125.07366	GIS_ID_Link45997	Island Timberlands
Ash Lower	MHmm1	49.49324	-125.07373	GIS_ID_Link45998	Island Timberlands
Ash Lower	MHmm1	49.49335	-125.07322	GIS_ID_Link45999	Island Timberlands

Location (Basin)	Biogeo Zone (BGC_LABEL)	Latitude	Longitude	GIS_ID	Ownership
Ash Lower	MHmm1	49.49609	-125.07513	GIS_ID_Link46000	Island Timberlands
Elsie Lake	CWHmm1	49.47758	-125.19513	GIS_ID_Link46001	Island Timberlands
Elsie Lake	CWHxm2	49.47564	-125.18797	GIS_ID_Link46002	Island Timberlands
Elsie Lake	CWHxm2	49.47556	-125.18737	GIS_ID_Link46003	Island Timberlands
Elsie Lake	CWHxm2	49.47991	-125.19088	GIS_ID_Link46004	Island Timberlands
Elsie Lake	CWHxm2	49.47636	-125.19074	GIS_ID_Link46005	Island Timberlands
Elsie Lake	CWHmm2	49.48031	-125.19631	GIS_ID_Link46006	Island Timberlands
China Alberni CW	CWHmm2	49.15165	-124.68699	GIS_ID_Link46007	Island Timberlands
China Alberni CW	CWHmm2	49.15069	-124.6825	GIS_ID_Link46008	Island Timberlands
China Alberni CW	CWHmm2	49.1505	-124.68384	GIS_ID_Link46009	Island Timberlands
Cameron Middle CW	CWHmm2	49.21018	-124.59623	GIS_ID_Link46010	Island Timberlands
Cameron Middle CW	CWHmm2	49.21133	-124.59618	GIS_ID_Link46011	Island Timberlands
Cameron Middle CW	CWHmm2	49.21283	-124.59578	GIS_ID_Link46012	Island Timberlands
Cameron Middle CW	CWHmm2	49.21157	-124.59601	GIS_ID_Link46013	Island Timberlands
Cameron Middle CW	CWHmm2	49.21031	-124.59647	GIS_ID_Link46014	Island Timberlands
Cameron Middle CW	CWHmm2	49.2121	-124.59533	GIS_ID_Link46015	Island Timberlands
China Alberni CW	MHmm1	49.17335	-124.62866	GIS_ID_Link46016	Island Timberlands
China Alberni CW	CWHmm2	49.1741	-124.63845	GIS_ID_Link46017	Island Timberlands
China Alberni CW	CWHmm2	49.17379	-124.63888	GIS_ID_Link46018	Island Timberlands
China Alberni CW	MHmm1	49.17533	-124.63691	GIS_ID_Link46019	Island Timberlands
Cameron River Lower CW	CWHmm2	49.24729	-124.63245	GIS_ID_Link46020	Island Timberlands
Cameron River Lower CW	CWHmm2	49.24447	-124.63173	GIS_ID_Link46021	Island Timberlands
Elsie Lake	CWHxm2	49.47359	-125.12978	GIS_ID_Link46022	Island Timberlands
Elsie Lake	CWHxm2	49.47385	-125.13212	GIS_ID_Link46023	Island Timberlands
Elsie Lake	CWHxm2	49.4731	-125.13054	GIS_ID_Link46024	Island Timberlands
Elsie Lake	CWHxm2	49.47385	-125.13008	GIS_ID_Link46025	Island Timberlands
Elsie Lake	CWHxm2	49.46925	-125.13403	GIS_ID_Link46026	Island Timberlands
Elsie Lake	CWHxm2	49.46763	-125.13302	GIS_ID_Link46027	Island Timberlands
China Alberni CW	MHmm1	49.12475	-124.60821	GIS_ID_Link46028	Island Timberlands
Nitinat Rift	CWHmm2	49.0372	-124.61038	GIS_ID_Link46029	Island Timberlands
Nitinat Rift	CWHvm1	49.03582	-124.60977	GIS_ID_Link46030	Island Timberlands
Cameron River Upper CW	CWHmm2	49.14714	-124.55468	GIS_ID_Link46031	Island Timberlands
Cameron River Upper CW	MHmm1	49.14143	-124.5455	GIS_ID_Link46032	Island Timberlands
Cameron River Upper CW	MHmm1	49.1421	-124.55089	GIS_ID_Link46033	Island Timberlands
Cameron River Upper CW	MHmm1	49.14176	-124.54741	GIS_ID_Link46034	Island Timberlands
Cameron River Upper CW	CWHmm2	49.14784	-124.55274	GIS_ID_Link46035	Island Timberlands
Cameron River Upper CW	MHmm1	49.11749	-124.43313	GIS_ID_Link46036	Island Timberlands
Cameron River Upper CW	MHmm1	49.12055	-124.44084	GIS_ID_Link46037	Island Timberlands
Cameron River Upper CW	MHmm1	49.12127	-124.4448	GIS_ID_Link46038	Island Timberlands
Cameron River Upper CW	MHmm1	49.12154	-124.44398	GIS_ID_Link46039	Island Timberlands
Cameron River Upper CW	MHmm1	49.12134	-124.44459	GIS_ID_Link46040	Island Timberlands
Rogers	CWHmm2	49.19947	-124.68789	GIS_ID_Link46041	Island Timberlands
Rogers	CWHmm2	49.20006	-124.68775	GIS_ID_Link46042	Island Timberlands
Rogers	CWHmm2	49.19974	-124.68697	GIS_ID_Link46043	Island Timberlands
Rogers	CWHmm2	49.20157	-124.68438	GIS_ID_Link46044	Island Timberlands
Rogers	CWHmm2	49.20221	-124.6884	GIS_ID_Link46045	Island Timberlands
Museum	CWHmm2	49.07168	-124.67788	GIS_ID_Link46046	Island Timberlands
China Alberni CW	CWHmm2	49.18176	-124.66042	GIS_ID_Link46047	Island Timberlands
Cous	CWHxm2	49.18695	-124.84226	GIS_ID_Link46048	Island Timberlands
Ash Lower	CWHxm2	49.4189	-125.11129	GIS_ID_Link46049	Island Timberlands
Ash Lower	CWHxm2	49.41998	-125.11303	GIS_ID_Link46050	Island Timberlands

Location (Basin)	Biogeo Zone (BGC_LABEL)	Latitude	Longitude	GIS_ID	Ownership
Ash Lower	CWHxm2	49.42135	-125.11442	GIS_ID_Link46051	Island Timberlands
Ash Lower	CWHxm2	49.4211	-125.11433	GIS_ID_Link46052	Island Timberlands
Ash Lower	CWHxm2	49.42124	-125.11438	GIS_ID_Link46053	Island Timberlands
Ash Lower	CWHxm2	49.42084	-125.11429	GIS_ID_Link46054	Island Timberlands
Cameron Middle CW	MHmm1	49.17314	-124.62292	GIS_ID_Link46055	Island Timberlands
Cameron Middle CW	MHmm1	49.17501	-124.62259	GIS_ID_Link46056	Island Timberlands
Cameron Middle CW	MHmm1	49.17674	-124.62282	GIS_ID_Link46057	Island Timberlands
Cameron Middle CW	MHmm1	49.17656	-124.62158	GIS_ID_Link46058	Island Timberlands
Cameron Middle CW	MHmm1	49.17561	-124.62179	GIS_ID_Link46059	Island Timberlands
Cameron Middle CW	MHmm1	49.17313	-124.61824	GIS_ID_Link46060	Island Timberlands
Cameron Middle CW	MHmm1	49.17243	-124.61853	GIS_ID_Link46061	Island Timberlands
Cameron Middle CW	MHmm1	49.17393	-124.61866	GIS_ID_Link46062	Island Timberlands
China Alberni CW	CWHxm2	49.17107	-124.65988	GIS_ID_Link46063	Island Timberlands
China Alberni CW	CWHxm2	49.16889	-124.66146	GIS_ID_Link46064	Island Timberlands
China Alberni CW	CWHxm2	49.16984	-124.66188	GIS_ID_Link46065	Island Timberlands
China Alberni CW	CWHxm2	49.16884	-124.6632	GIS_ID_Link46066	Island Timberlands
China Alberni CW	CWHxm2	49.16932	-124.66318	GIS_ID_Link46067	Island Timberlands
Museum	CWHmm2	49.09315	-124.66734	GIS_ID_Link46068	Island Timberlands
Museum	CWHmm2	49.09495	-124.67403	GIS_ID_Link46069	Island Timberlands
Museum	CWHmm2	49.09446	-124.67335	GIS_ID_Link46070	Island Timberlands
Museum	CWHmm2	49.09515	-124.67465	GIS_ID_Link46071	Island Timberlands
Museum	CWHxm2	49.0942	-124.67415	GIS_ID_Link46072	Island Timberlands
Museum	CWHxm2	49.09121	-124.67189	GIS_ID_Link46073	Island Timberlands
Museum	CWHxm2	49.09271	-124.67398	GIS_ID_Link46074	Island Timberlands
Museum	CWHxm2	49.09175	-124.67093	GIS_ID_Link46075	Island Timberlands
Museum	CWHmm2	49.09319	-124.66864	GIS_ID_Link46076	Island Timberlands
Museum	CWHxm2	49.09074	-124.67174	GIS_ID_Link46077	Island Timberlands
Museum	CWHxm2	49.09105	-124.67018	GIS_ID_Link46078	Island Timberlands
Museum	CWHxm2	49.09167	-124.67188	GIS_ID_Link46079	Island Timberlands
Museum	CWHxm2	49.09063	-124.67109	GIS_ID_Link46080	Island Timberlands
Museum	CWHxm2	49.09066	-124.67012	GIS_ID_Link46081	Island Timberlands
Cameron River Upper CW	CWHmm2	49.14479	-124.5546	GIS_ID_Link46082	Island Timberlands
Cameron River Upper CW	MHmm1	49.14281	-124.5505	GIS_ID_Link46083	Island Timberlands
Cameron River Upper CW	CWHmm2	49.14367	-124.55511	GIS_ID_Link46084	Island Timberlands
Cameron River Upper CW	CWHmm2	49.1437	-124.55533	GIS_ID_Link46085	Island Timberlands
Cameron River Upper CW	MHmm1	49.14366	-124.55217	GIS_ID_Link46086	Island Timberlands
Cameron River Upper CW	MHmm1	49.14383	-124.55539	GIS_ID_Link46087	Island Timberlands
Beaufort West	CWHmm2	49.48841	-125.02459	GIS_ID_Link46088	Island Timberlands
Beaufort West	CWHmm2	49.49059	-125.02683	GIS_ID_Link46089	Island Timberlands
Beaufort West	MHmm1	49.49328	-125.02948	GIS_ID_Link46090	Island Timberlands
Beaufort West	CWHmm2	49.48496	-125.01926	GIS_ID_Link46091	Island Timberlands
Beaufort West	MHmm1	49.4874	-125.01981	GIS_ID_Link46092	Island Timberlands
Beaufort West	CWHmm2	49.48556	-125.02335	GIS_ID_Link46093	Island Timberlands
Beaufort West	MHmm1	49.48672	-125.0186	GIS_ID_Link46094	Island Timberlands
Beaufort West	CWHmm2	49.49466	-125.03294	GIS_ID_Link46095	Island Timberlands
Beaufort West	MHmm1	49.47978	-125.02414	GIS_ID_Link46096	Island Timberlands
Beaufort West	MHmm1	49.49237	-125.03547	GIS_ID_Link46097	Island Timberlands
Beaufort West	MHmm1	49.49317	-125.03661	GIS_ID_Link46098	Island Timberlands
Beaufort West	MHmm1	49.49701	-125.04112	GIS_ID_Link46099	Island Timberlands
Beaufort West	MHmm1	49.49603	-125.03745	GIS_ID_Link46100	Island Timberlands
Beaufort West	MHmm1	49.49572	-125.04073	GIS_ID_Link46101	Island Timberlands

Location (Basin)	Biogeo Zone (BGC_LABEL)	Latitude	Longitude	GIS_ID	Ownership
Museum	CWHmm2	49.07586	-124.6427	GIS_ID_Link46102	Island Timberlands
Ash Lower	MHmm1	49.49231	-125.0686	GIS_ID_Link46103	Island Timberlands
China Alberni CW	CWHmm2	49.17433	-124.64098	GIS_ID_Link46104	Island Timberlands
China Alberni CW	CWHmm2	49.17437	-124.64216	GIS_ID_Link46105	Island Timberlands
Museum	CWHmm2	49.04456	-124.64688	GIS_ID_Link46106	Island Timberlands
Museum	CWHmm2	49.0447	-124.65164	GIS_ID_Link46107	Island Timberlands
Museum	CWHmm2	49.0443	-124.6537	GIS_ID_Link46108	Island Timberlands
Museum	CWHmm2	49.04483	-124.65479	GIS_ID_Link46109	Island Timberlands
Museum	CWHmm2	49.0902	-124.65468	GIS_ID_Link46110	Island Timberlands
Museum	CWHmm2	49.09011	-124.65671	GIS_ID_Link46111	Island Timberlands
Museum	CWHmm2	49.09819	-124.66752	GIS_ID_Link46112	Island Timberlands
Museum	CWHmm2	49.09517	-124.66672	GIS_ID_Link46113	Island Timberlands
Museum	CWHmm2	49.09595	-124.66483	GIS_ID_Link46114	Island Timberlands
Museum	CWHmm2	49.09544	-124.66545	GIS_ID_Link46115	Island Timberlands
Museum	CWHmm2	49.09296	-124.66544	GIS_ID_Link46116	Island Timberlands
Museum	CWHmm2	49.09354	-124.66642	GIS_ID_Link46117	Island Timberlands
Museum	CWHmm2	49.04601	-124.65598	GIS_ID_Link46118	Island Timberlands
Museum	CWHxm2	49.09466	-124.68	GIS_ID_Link46119	Island Timberlands
Museum	CWHmm2	49.04307	-124.65666	GIS_ID_Link46120	Island Timberlands
Museum	CWHmm2	49.09266	-124.66983	GIS_ID_Link46121	Island Timberlands
Museum	CWHmm2	49.09565	-124.67495	GIS_ID_Link46122	Island Timberlands
Museum	CWHmm2	49.09574	-124.67455	GIS_ID_Link46123	Island Timberlands
Museum	CWHmm2	49.09481	-124.66955	GIS_ID_Link46124	Island Timberlands
Museum	CWHmm2	49.09447	-124.67179	GIS_ID_Link46125	Island Timberlands
Museum	CWHmm2	49.09235	-124.66886	GIS_ID_Link46126	Island Timberlands
Museum	CWHmm2	49.09643	-124.66869	GIS_ID_Link46127	Island Timberlands
Museum	CWHmm2	49.09268	-124.66626	GIS_ID_Link46128	Island Timberlands
Museum	CWHmm2	49.08892	-124.66087	GIS_ID_Link46129	Island Timberlands
Museum	CWHmm2	49.09002	-124.65816	GIS_ID_Link46130	Island Timberlands
Museum	CWHmm2	49.08902	-124.65946	GIS_ID_Link46131	Island Timberlands
Museum	MHmm1	49.09033	-124.65307	GIS_ID_Link46132	Island Timberlands
Museum	CWHmm2	49.09733	-124.67322	GIS_ID_Link46133	Island Timberlands
Cameron Middle CW	CWHmm2	49.20548	-124.66621	GIS_ID_Link46134	Island Timberlands
Cameron Middle CW	CWHmm2	49.2048	-124.66595	GIS_ID_Link46135	Island Timberlands
Cameron River Upper CW	CWHmm2	49.14197	-124.48812	GIS_ID_Link46136	Island Timberlands
Cameron River Upper CW	CWHmm2	49.13952	-124.48159	GIS_ID_Link46137	Island Timberlands
Alberni Inlet East	CWHxm2	49.13782	-124.77427	GIS_ID_Link46138	Island Timberlands
Rogers	CWHxm2	49.27169	-124.72913	GIS_ID_Link46139	Island Timberlands
Beaufort West	MHmm1	49.46049	-125.0042	GIS_ID_Link46140	Island Timberlands
Beaufort West	MHmm1	49.46085	-125.00491	GIS_ID_Link46141	Island Timberlands
Beaufort West	MHmm1	49.46308	-125.00541	GIS_ID_Link46142	Island Timberlands
Beaufort West	MHmm1	49.45998	-125.00551	GIS_ID_Link46143	Island Timberlands
Beaufort West	MHmm1	49.45996	-125.00427	GIS_ID_Link46144	Island Timberlands
Beaufort West	MHmm1	49.45964	-125.00442	GIS_ID_Link46145	Island Timberlands
Beaufort West	MHmm1	49.45951	-125.00442	GIS_ID_Link46146	Island Timberlands
Beaufort West	MHmm1	49.45954	-125.00471	GIS_ID_Link46147	Island Timberlands
Museum	CWHmm2	49.06437	-124.6624	GIS_ID_Link46148	Island Timberlands
Museum	MHmm1	49.06325	-124.65747	GIS_ID_Link46149	Island Timberlands
Museum	CWHmm2	49.09821	-124.72866	GIS_ID_Link46150	Island Timberlands
Museum	CWHmm2	49.09804	-124.72907	GIS_ID_Link46151	Island Timberlands
Nitinat Rift	CWHmm2	49.04843	-124.63546	GIS_ID_Link46152	Island Timberlands

Location (Basin)	Biogeo Zone (BGC_LABEL)	Latitude	Longitude	GIS_ID	Ownership
Nitinat Rift	MHmm1	49.04598	-124.63774	GIS_ID_Link46153	Island Timberlands
Nitinat Rift	CWHmm2	49.04757	-124.6293	GIS_ID_Link46154	Island Timberlands
Nitinat Rift	CWHmm2	49.04865	-124.63041	GIS_ID_Link46155	Island Timberlands
Nitinat Rift	MHmm1	49.04632	-124.63298	GIS_ID_Link46156	Island Timberlands
Nitinat Rift	MHmm1	49.04679	-124.63211	GIS_ID_Link46157	Island Timberlands
Nitinat Rift	CWHmm2	49.04865	-124.6347	GIS_ID_Link46158	Island Timberlands
Nitinat Rift	CWHmm2	49.04831	-124.63419	GIS_ID_Link46159	Island Timberlands
China Alberni CW	CWHmm2	49.18088	-124.65969	GIS_ID_Link46160	Island Timberlands
Museum	CWHxm2	49.13038	-124.69794	GIS_ID_Link46161	Island Timberlands
Museum	CWHxm2	49.13106	-124.69883	GIS_ID_Link46162	Island Timberlands
Museum	CWHxm2	49.13005	-124.69819	GIS_ID_Link46163	Island Timberlands
Cameron Middle CW	CWHmm2	49.21072	-124.58993	GIS_ID_Link46164	Island Timberlands
Cameron Middle CW	CWHmm2	49.21136	-124.59021	GIS_ID_Link46165	Island Timberlands
Cameron Middle CW	CWHmm2	49.20724	-124.58545	GIS_ID_Link46166	Island Timberlands
Cameron Middle CW	CWHmm2	49.20708	-124.59385	GIS_ID_Link46167	Island Timberlands
Cameron Middle CW	CWHmm2	49.20349	-124.58675	GIS_ID_Link46168	Island Timberlands
Cameron Middle CW	CWHmm2	49.20769	-124.58315	GIS_ID_Link46169	Island Timberlands
Cameron Middle CW	MHmm1	49.20952	-124.58562	GIS_ID_Link46170	Island Timberlands
Cameron Middle CW	CWHmm2	49.20922	-124.59184	GIS_ID_Link46171	Island Timberlands
Cameron Middle CW	CWHmm2	49.20389	-124.58801	GIS_ID_Link46172	Island Timberlands
Cameron Middle CW	CWHmm2	49.20558	-124.59244	GIS_ID_Link46173	Island Timberlands
Museum	CWHmm2	49.07404	-124.71049	GIS_ID_Link46174	Island Timberlands
Museum	CWHmm2	49.07398	-124.71131	GIS_ID_Link46175	Island Timberlands
Museum	CWHmm2	49.07412	-124.71088	GIS_ID_Link46176	Island Timberlands
Museum	CWHmm2	49.07361	-124.71056	GIS_ID_Link46177	Island Timberlands
Museum	CWHmm2	49.07398	-124.71081	GIS_ID_Link46178	Island Timberlands
Cameron River Upper CW	MHmm1	49.1315	-124.5022	GIS_ID_Link46179	Island Timberlands
Beaufort West	CWHmm2	49.46637	-125.0207	GIS_ID_Link46180	Island Timberlands
Beaufort West	CWHmm2	49.46557	-125.02169	GIS_ID_Link46181	Island Timberlands
China Lower	CWHxm2	49.13526	-124.7616	GIS_ID_Link46182	Island Timberlands
China Lower	CWHxm2	49.13568	-124.75817	GIS_ID_Link46183	Island Timberlands
China Lower	CWHxm2	49.13532	-124.76042	GIS_ID_Link46184	Island Timberlands
China Lower	CWHxm2	49.13546	-124.75754	GIS_ID_Link46185	Island Timberlands
China Lower	CWHxm2	49.13565	-124.75739	GIS_ID_Link46186	Island Timberlands
Nitinat Rift	CWHvm1	49.03554	-124.60816	GIS_ID_Link46187	Island Timberlands
Nitinat Rift	CWHmm2	49.03473	-124.61017	GIS_ID_Link46188	Island Timberlands
Nitinat Rift	CWHmm2	49.03434	-124.61046	GIS_ID_Link46189	Island Timberlands
Moran	CWHxm2	49.34954	-124.97495	GIS_ID_Link46190	Island Timberlands
Moran	CWHxm2	49.35288	-124.97367	GIS_ID_Link46191	Island Timberlands
Moran	CWHxm2	49.3504	-124.97355	GIS_ID_Link46192	Island Timberlands
Moran	CWHxm2	49.35339	-124.97443	GIS_ID_Link46193	Island Timberlands
Moran	CWHxm2	49.35368	-124.97366	GIS_ID_Link46194	Island Timberlands
Moran	CWHxm2	49.35515	-124.97456	GIS_ID_Link46195	Island Timberlands
Moran	CWHxm2	49.35686	-124.97636	GIS_ID_Link46196	Island Timberlands
Moran	CWHxm2	49.35264	-124.97315	GIS_ID_Link46197	Island Timberlands
Moran	CWHxm2	49.35269	-124.97333	GIS_ID_Link46198	Island Timberlands
Moran	CWHxm2	49.35725	-124.97695	GIS_ID_Link46199	Island Timberlands
Moran	CWHxm2	49.35743	-124.9768	GIS_ID_Link46200	Island Timberlands
Moran	CWHxm2	49.34932	-124.97446	GIS_ID_Link46201	Island Timberlands
Moran	CWHxm2	49.34958	-124.97493	GIS_ID_Link46202	Island Timberlands
Moran	CWHxm2	49.35261	-124.97331	GIS_ID_Link46203	Island Timberlands

Location (Basin)	Biogeo Zone (BGC_LABEL)	Latitude	Longitude	GIS_ID	Ownership
Moran	CWHxm2	49.35328	-124.9738	GIS_ID_Link46204	Island Timberlands
Moran	CWHxm2	49.35738	-124.97628	GIS_ID_Link46205	Island Timberlands
Moran	CWHxm2	49.35621	-124.97554	GIS_ID_Link46206	Island Timberlands
Moran	CWHxm2	49.35419	-124.97375	GIS_ID_Link46207	Island Timberlands
Moran	CWHxm2	49.34947	-124.97479	GIS_ID_Link46208	Island Timberlands
Moran	CWHxm2	49.34913	-124.97404	GIS_ID_Link46209	Island Timberlands
Cous	CWHxm2	49.19381	-124.83529	GIS_ID_Link46210	Island Timberlands
Cous	CWHxm2	49.18915	-124.84445	GIS_ID_Link46211	Island Timberlands
Cous	CWHxm2	49.18909	-124.84518	GIS_ID_Link46212	Island Timberlands
Cous	CWHxm2	49.19152	-124.83138	GIS_ID_Link46213	Island Timberlands
Cous	CWHxm2	49.1909	-124.83276	GIS_ID_Link46214	Island Timberlands
Cous	CWHxm2	49.19118	-124.83192	GIS_ID_Link46215	Island Timberlands
Cous	CWHxm2	49.1914	-124.8317	GIS_ID_Link46216	Island Timberlands
Beaufort West	CWHmm2	49.44409	-124.98673	GIS_ID_Link46217	Island Timberlands
Beaufort West	CWHmm2	49.44471	-124.98842	GIS_ID_Link46218	Island Timberlands
Beaufort West	CWHmm2	49.44432	-124.98751	GIS_ID_Link46219	Island Timberlands
Elsie Lake	CWHmm2	49.51015	-125.09803	GIS_ID_Link46220	Island Timberlands
Elsie Lake	CWHxm2	49.50837	-125.09833	GIS_ID_Link46221	Island Timberlands
Little Qualicum CW	CWHmm2	49.28104	-124.64893	GIS_ID_Link46222	Island Timberlands
Beaufort West	MHmm1	49.44077	-124.96289	GIS_ID_Link46223	Island Timberlands
Museum	CWHmm2	49.07058	-124.70021	GIS_ID_Link46224	Island Timberlands
Museum	CWHmm2	49.07775	-124.70686	GIS_ID_Link46225	Island Timberlands
Museum	CWHmm2	49.07663	-124.70524	GIS_ID_Link46226	Island Timberlands
Museum	CWHmm2	49.07711	-124.70674	GIS_ID_Link46227	Island Timberlands
Museum	CWHmm2	49.07618	-124.70548	GIS_ID_Link46228	Island Timberlands
Museum	CWHmm2	49.07711	-124.70197	GIS_ID_Link46229	Island Timberlands
Museum	CWHmm2	49.07544	-124.70196	GIS_ID_Link46230	Island Timberlands
Museum	CWHmm2	49.07623	-124.70136	GIS_ID_Link46231	Island Timberlands
Museum	CWHmm2	49.07607	-124.7009	GIS_ID_Link46232	Island Timberlands
Museum	CWHmm2	49.07044	-124.69627	GIS_ID_Link46233	Island Timberlands
Museum	CWHmm2	49.073	-124.70064	GIS_ID_Link46234	Island Timberlands
Museum	CWHmm2	49.0721	-124.70092	GIS_ID_Link46235	Island Timberlands
Museum	CWHmm2	49.07254	-124.70208	GIS_ID_Link46236	Island Timberlands
Museum	CWHmm2	49.07336	-124.698	GIS_ID_Link46237	Island Timberlands
Museum	CWHmm2	49.07162	-124.6996	GIS_ID_Link46238	Island Timberlands
Cameron River Upper CW	CWHmm2	49.1391	-124.48149	GIS_ID_Link46239	Island Timberlands
Cameron River Upper CW	CWHmm2	49.14201	-124.48866	GIS_ID_Link46240	Island Timberlands
Cameron River Upper CW	CWHmm2	49.13876	-124.48213	GIS_ID_Link46241	Island Timberlands
Rogers	CWHxm2	49.25491	-124.70278	GIS_ID_Link46242	Island Timberlands
Rogers	CWHxm2	49.25395	-124.69762	GIS_ID_Link46243	Island Timberlands
Rogers	CWHxm2	49.25487	-124.70044	GIS_ID_Link46244	Island Timberlands
Rogers	CWHxm2	49.2541	-124.70355	GIS_ID_Link46245	Island Timberlands
Rogers	CWHxm2	49.25513	-124.70204	GIS_ID_Link46246	Island Timberlands
Rogers	CWHxm2	49.25405	-124.69789	GIS_ID_Link46247	Island Timberlands
Rogers	CWHxm2	49.25502	-124.70295	GIS_ID_Link46248	Island Timberlands
Rogers	CWHxm2	49.25541	-124.70258	GIS_ID_Link46249	Island Timberlands
Rogers	CWHxm2	49.25407	-124.70037	GIS_ID_Link46250	Island Timberlands
Nitinat Rift	CWHmm2	49.03868	-124.61016	GIS_ID_Link46251	Island Timberlands
Nitinat Rift	CWHvm1	49.03734	-124.60919	GIS_ID_Link46252	Island Timberlands
Nitinat Rift	CWHvm1	49.03867	-124.60987	GIS_ID_Link46253	Island Timberlands
Nitinat Rift	CWHvm1	49.03874	-124.60737	GIS_ID_Link46254	Island Timberlands

Location (Basin)	Biogeo Zone (BGC_LABEL)	Latitude	Longitude	GIS_ID	Ownership
Elsie Lake	CWHmm1	49.47142	-125.20721	GIS_ID_Link46255	Island Timberlands
Elsie Lake	CWHmm2	49.47097	-125.20717	GIS_ID_Link46256	Island Timberlands
Elsie Lake	CWHmm2	49.47036	-125.20719	GIS_ID_Link46257	Island Timberlands
Elsie Lake	CWHmm2	49.4713	-125.20824	GIS_ID_Link46258	Island Timberlands
Elsie Lake	CWHmm2	49.48477	-125.18852	GIS_ID_Link46259	Island Timberlands
Elsie Lake	CWHmm2	49.48518	-125.1903	GIS_ID_Link46260	Island Timberlands
Cous	CWHxm2	49.20696	-124.82819	GIS_ID_Link46261	Island Timberlands
Cous	CWHxm2	49.20637	-124.82807	GIS_ID_Link46262	Island Timberlands
Cous	CWHxm2	49.20689	-124.8274	GIS_ID_Link46263	Island Timberlands
Cous	CWHxm2	49.20624	-124.82726	GIS_ID_Link46264	Island Timberlands
Cous	CWHxm2	49.19733	-124.83169	GIS_ID_Link46265	Island Timberlands
Cous	CWHxm2	49.20101	-124.82771	GIS_ID_Link46266	Island Timberlands
Cous	CWHxm2	49.20211	-124.82768	GIS_ID_Link46267	Island Timberlands
Cous	CWHxm2	49.20301	-124.82707	GIS_ID_Link46268	Island Timberlands
Cous	CWHxm2	49.20481	-124.8283	GIS_ID_Link46269	Island Timberlands
Cous	CWHxm2	49.20172	-124.82823	GIS_ID_Link46270	Island Timberlands
Cous	CWHxm2	49.20526	-124.82807	GIS_ID_Link46271	Island Timberlands
Cous	CWHxm2	49.20403	-124.82762	GIS_ID_Link46272	Island Timberlands
Cous	CWHxm2	49.20077	-124.82802	GIS_ID_Link46273	Island Timberlands
Cous	CWHxm2	49.20027	-124.82761	GIS_ID_Link46274	Island Timberlands
Cous	CWHxm2	49.20295	-124.82811	GIS_ID_Link46275	Island Timberlands
Cous	CWHxm2	49.20298	-124.82749	GIS_ID_Link46276	Island Timberlands
Cous	CWHxm2	49.2038	-124.82792	GIS_ID_Link46277	Island Timberlands
Cous	CWHxm2	49.20311	-124.82804	GIS_ID_Link46278	Island Timberlands
Cous	CWHxm2	49.20302	-124.82844	GIS_ID_Link46279	Island Timberlands
Cous	CWHxm2	49.20325	-124.82854	GIS_ID_Link46280	Island Timberlands
Cous	CWHxm2	49.20103	-124.82755	GIS_ID_Link46281	Island Timberlands
Cous	CWHxm2	49.20138	-124.82809	GIS_ID_Link46282	Island Timberlands
Cous	CWHxm2	49.20312	-124.82714	GIS_ID_Link46283	Island Timberlands
Cous	CWHxm2	49.20481	-124.82799	GIS_ID_Link46284	Island Timberlands
Cous	CWHxm2	49.20081	-124.82766	GIS_ID_Link46285	Island Timberlands
Cous	CWHxm2	49.20457	-124.82845	GIS_ID_Link46286	Island Timberlands
Cous	CWHxm2	49.20303	-124.82768	GIS_ID_Link46287	Island Timberlands
Cous	CWHxm2	49.2031	-124.82838	GIS_ID_Link46288	Island Timberlands
Cous	CWHxm2	49.20196	-124.82699	GIS_ID_Link46289	Island Timberlands
Cous	CWHxm2	49.20397	-124.82707	GIS_ID_Link46290	Island Timberlands
Cous	CWHxm2	49.20037	-124.82703	GIS_ID_Link46291	Island Timberlands
Cous	CWHxm2	49.20152	-124.83	GIS_ID_Link46292	Island Timberlands
Cous	CWHxm2	49.19793	-124.82802	GIS_ID_Link46293	Island Timberlands
Cous	CWHxm2	49.19965	-124.82909	GIS_ID_Link46294	Island Timberlands
Cous	CWHxm2	49.19827	-124.82871	GIS_ID_Link46295	Island Timberlands
Cous	CWHxm2	49.19831	-124.82839	GIS_ID_Link46296	Island Timberlands
Cous	CWHxm2	49.19809	-124.82877	GIS_ID_Link46297	Island Timberlands
Cous	CWHxm2	49.19868	-124.82985	GIS_ID_Link46298	Island Timberlands
Cous	CWHxm2	49.19959	-124.82915	GIS_ID_Link46299	Island Timberlands
Cous	CWHxm2	49.19843	-124.82932	GIS_ID_Link46300	Island Timberlands
Cous	CWHxm2	49.1982	-124.82851	GIS_ID_Link46301	Island Timberlands
Cous	CWHxm2	49.20729	-124.82993	GIS_ID_Link46302	Island Timberlands
Cous	CWHxm2	49.20709	-124.82898	GIS_ID_Link46303	Island Timberlands
Cous	CWHxm2	49.20743	-124.83046	GIS_ID_Link46304	Island Timberlands
Cous	CWHxm2	49.20745	-124.83033	GIS_ID_Link46305	Island Timberlands

Location (Basin)	Biogeo Zone (BGC_LABEL)	Latitude	Longitude	GIS_ID	Ownership
Cous	CWHxm2	49.20717	-124.82954	GIS_ID_Link46306	Island Timberlands
Nitinat Rift	CWHvm1	49.04057	-124.60904	GIS_ID_Link46307	Island Timberlands
Rogers	CWHxm2	49.22505	-124.67549	GIS_ID_Link46308	Island Timberlands
Rogers	CWHxm2	49.22627	-124.67615	GIS_ID_Link46309	Island Timberlands
Nitinat Rift	CWHmm2	49.02653	-124.60832	GIS_ID_Link46310	Island Timberlands
Nitinat Rift	CWHmm2	49.02524	-124.61201	GIS_ID_Link46311	Island Timberlands
Nitinat Rift	CWHmm2	49.02673	-124.61082	GIS_ID_Link46312	Island Timberlands
Nitinat Rift	CWHmm2	49.02484	-124.60781	GIS_ID_Link46313	Island Timberlands
Nitinat Rift	CWHvm1	49.02545	-124.60587	GIS_ID_Link46314	Island Timberlands
Nitinat Rift	CWHmm2	49.0267	-124.60894	GIS_ID_Link46315	Island Timberlands
Nitinat Rift	CWHmm2	49.02591	-124.60805	GIS_ID_Link46316	Island Timberlands
Ash Lower	CWHxm2	49.42108	-125.12134	GIS_ID_Link46317	Island Timberlands
Ash Lower	CWHxm2	49.42068	-125.12146	GIS_ID_Link46318	Island Timberlands
Rogers	MHmm1	49.1974	-124.66902	GIS_ID_Link46319	Island Timberlands
Rogers	MHmm1	49.1978	-124.66896	GIS_ID_Link46320	Island Timberlands
Beaufort West	MHmm1	49.46831	-125.01453	GIS_ID_Link46321	Island Timberlands
Beaufort West	MHmm1	49.46998	-125.0121	GIS_ID_Link46322	Island Timberlands
Beaufort West	MHmm1	49.46912	-125.01481	GIS_ID_Link46323	Island Timberlands
Beaufort West	MHmm1	49.46976	-125.01388	GIS_ID_Link46324	Island Timberlands
Beaufort West	MHmm1	49.46952	-125.01392	GIS_ID_Link46325	Island Timberlands
China Alberni CW	CWHxm2	49.17803	-124.68916	GIS_ID_Link46326	Island Timberlands
China Alberni CW	CWHxm2	49.17841	-124.68779	GIS_ID_Link46327	Island Timberlands
Little Qualicum CW	MHmm1	49.26767	-124.59032	GIS_ID_Link46328	Island Timberlands
Little Qualicum CW	MHmm1	49.26719	-124.59018	GIS_ID_Link46329	Island Timberlands
Little Qualicum CW	MHmm1	49.26593	-124.59044	GIS_ID_Link46330	Island Timberlands
Little Qualicum CW	MHmm1	49.26377	-124.59174	GIS_ID_Link46331	Island Timberlands
Little Qualicum CW	MHmm1	49.26541	-124.59054	GIS_ID_Link46332	Island Timberlands
Little Qualicum CW	MHmm1	49.2637	-124.59176	GIS_ID_Link46333	Island Timberlands
Little Qualicum CW	MHmm1	49.26354	-124.59216	GIS_ID_Link46334	Island Timberlands
Little Qualicum CW	MHmm1	49.26723	-124.59001	GIS_ID_Link46335	Island Timberlands
Little Qualicum CW	MHmm1	49.26621	-124.59002	GIS_ID_Link46336	Island Timberlands
Little Qualicum CW	MHmm1	49.26661	-124.59013	GIS_ID_Link46337	Island Timberlands
Little Qualicum CW	MHmm1	49.26505	-124.59072	GIS_ID_Link46338	Island Timberlands
Little Qualicum CW	MHmm1	49.26749	-124.59026	GIS_ID_Link46339	Island Timberlands
Little Qualicum CW	MHmm1	49.26787	-124.59022	GIS_ID_Link46340	Island Timberlands
Little Qualicum CW	MHmm1	49.26453	-124.59047	GIS_ID_Link46341	Island Timberlands
Little Qualicum CW	MHmm1	49.2658	-124.59029	GIS_ID_Link46342	Island Timberlands
Little Qualicum CW	MHmm1	49.26396	-124.59107	GIS_ID_Link46343	Island Timberlands
Little Qualicum CW	MHmm1	49.26286	-124.59263	GIS_ID_Link46344	Island Timberlands
Little Qualicum CW	MHmm1	49.26325	-124.59503	GIS_ID_Link46345	Island Timberlands
Little Qualicum CW	MHmm1	49.26985	-124.59237	GIS_ID_Link46346	Island Timberlands
Little Qualicum CW	MHmm1	49.26587	-124.59275	GIS_ID_Link46347	Island Timberlands
Little Qualicum CW	CWHmm2	49.27229	-124.58673	GIS_ID_Link46348	Island Timberlands
Little Qualicum CW	MHmm1	49.26602	-124.59012	GIS_ID_Link46349	Island Timberlands
Little Qualicum CW	MHmm1	49.26373	-124.59158	GIS_ID_Link46350	Island Timberlands
Little Qualicum CW	MHmm1	49.26448	-124.59048	GIS_ID_Link46351	Island Timberlands
Little Qualicum CW	MHmm1	49.27061	-124.58997	GIS_ID_Link46352	Island Timberlands
Little Qualicum CW	MHmm1	49.2644	-124.59056	GIS_ID_Link46353	Island Timberlands
Little Qualicum CW	MHmm1	49.27052	-124.58728	GIS_ID_Link46354	Island Timberlands
Little Qualicum CW	MHmm1	49.27057	-124.58734	GIS_ID_Link46355	Island Timberlands
Little Qualicum CW	MHmm1	49.26467	-124.59044	GIS_ID_Link46356	Island Timberlands

Location (Basin)	Biogeo Zone (BGC_LABEL)	Latitude	Longitude	GIS_ID	Ownership
Little Qualicum CW	MHmm1	49.26684	-124.59007	GIS_ID_Link46357	Island Timberlands
Little Qualicum CW	MHmm1	49.26551	-124.59045	GIS_ID_Link46358	Island Timberlands
Little Qualicum CW	MHmm1	49.26762	-124.59005	GIS_ID_Link46359	Island Timberlands
Little Qualicum CW	MHmm1	49.26432	-124.59066	GIS_ID_Link46360	Island Timberlands
Little Qualicum CW	MHmm1	49.26326	-124.59241	GIS_ID_Link46361	Island Timberlands
Little Qualicum CW	MHmm1	49.27063	-124.58258	GIS_ID_Link46362	Island Timberlands
Little Qualicum CW	MHmm1	49.27046	-124.58958	GIS_ID_Link46363	Island Timberlands
Little Qualicum CW	MHmm1	49.27124	-124.58996	GIS_ID_Link46364	Island Timberlands
Little Qualicum CW	MHmm1	49.26184	-124.5925	GIS_ID_Link46365	Island Timberlands
Little Qualicum CW	MHmm1	49.26873	-124.5903	GIS_ID_Link46366	Island Timberlands
Little Qualicum CW	MHmm1	49.26138	-124.59295	GIS_ID_Link46367	Island Timberlands
Little Qualicum CW	CWHmm2	49.27188	-124.58958	GIS_ID_Link46368	Island Timberlands
Little Qualicum CW	MHmm1	49.2712	-124.58969	GIS_ID_Link46369	Island Timberlands
Little Qualicum CW	CWHmm2	49.27071	-124.58263	GIS_ID_Link46370	Island Timberlands
Little Qualicum CW	CWHmm2	49.27036	-124.58715	GIS_ID_Link46371	Island Timberlands
Little Qualicum CW	MHmm1	49.27063	-124.58991	GIS_ID_Link46372	Island Timberlands
Little Qualicum CW	MHmm1	49.27046	-124.58942	GIS_ID_Link46373	Island Timberlands
Little Qualicum CW	MHmm1	49.26798	-124.58983	GIS_ID_Link46374	Island Timberlands
Little Qualicum CW	MHmm1	49.26385	-124.59086	GIS_ID_Link46375	Island Timberlands
Little Qualicum CW	MHmm1	49.26963	-124.59066	GIS_ID_Link46376	Island Timberlands
Moran	CWHxm1	49.33405	-124.96744	GIS_ID_Link46377	Island Timberlands
Moran	CWHxm1	49.33232	-124.96904	GIS_ID_Link46378	Island Timberlands
Moran	CWHxm1	49.33391	-124.96792	GIS_ID_Link46379	Island Timberlands
Moran	CWHxm1	49.33466	-124.96722	GIS_ID_Link46380	Island Timberlands
Moran	CWHxm1	49.33316	-124.97009	GIS_ID_Link46381	Island Timberlands
Moran	CWHxm1	49.33318	-124.96855	GIS_ID_Link46382	Island Timberlands
Moran	CWHxm1	49.33491	-124.96949	GIS_ID_Link46383	Island Timberlands
Moran	CWHxm1	49.33451	-124.97004	GIS_ID_Link46384	Island Timberlands
Moran	CWHxm1	49.33037	-124.96673	GIS_ID_Link46385	Island Timberlands
Moran	CWHxm1	49.33217	-124.9692	GIS_ID_Link46386	Island Timberlands
Moran	CWHxm1	49.33279	-124.97004	GIS_ID_Link46387	Island Timberlands
Moran	CWHxm1	49.33494	-124.9674	GIS_ID_Link46388	Island Timberlands
Moran	CWHxm1	49.33205	-124.96935	GIS_ID_Link46389	Island Timberlands
Moran	CWHxm1	49.33032	-124.9665	GIS_ID_Link46390	Island Timberlands
Moran	CWHxm1	49.33415	-124.96798	GIS_ID_Link46391	Island Timberlands
Moran	CWHxm1	49.33312	-124.96912	GIS_ID_Link46392	Island Timberlands
Moran	CWHxm1	49.33466	-124.96978	GIS_ID_Link46393	Island Timberlands
Moran	CWHxm1	49.33327	-124.96866	GIS_ID_Link46394	Island Timberlands
Moran	CWHxm1	49.33418	-124.96765	GIS_ID_Link46395	Island Timberlands
Moran	CWHxm1	49.33429	-124.97048	GIS_ID_Link46396	Island Timberlands
Moran	CWHxm1	49.33489	-124.96781	GIS_ID_Link46397	Island Timberlands
Moran	CWHxm1	49.3325	-124.96985	GIS_ID_Link46398	Island Timberlands
Moran	CWHxm1	49.33491	-124.96802	GIS_ID_Link46399	Island Timberlands
Nitinat Rift	CWHmm2	49.01832	-124.62277	GIS_ID_Link46400	Island Timberlands
Nitinat Rift	CWHmm2	49.01469	-124.61933	GIS_ID_Link46401	Island Timberlands
Nitinat Rift	CWHmm2	49.01631	-124.6187	GIS_ID_Link46402	Island Timberlands
Nitinat Rift	CWHmm2	49.01743	-124.62504	GIS_ID_Link46403	Island Timberlands
Nitinat Rift	CWHmm2	49.01341	-124.61813	GIS_ID_Link46404	Island Timberlands
Nitinat Rift	CWHmm2	49.0134	-124.61676	GIS_ID_Link46405	Island Timberlands
Nitinat Rift	CWHmm2	49.01342	-124.61742	GIS_ID_Link46406	Island Timberlands
China Alberni CW	CWHmm2	49.14994	-124.62778	GIS_ID_Link46407	Island Timberlands

Location (Basin)	Biogeo Zone (BGC_LABEL)	Latitude	Longitude	GIS_ID	Ownership
China Alberni CW	CWHmm2	49.14989	-124.62888	GIS_ID_Link46408	Island Timberlands
China Alberni CW	CWHmm2	49.14872	-124.62878	GIS_ID_Link46409	Island Timberlands
China Alberni CW	CWHmm2	49.14582	-124.62789	GIS_ID_Link46410	Island Timberlands
Museum	CWHmm2	49.07045	-124.68468	GIS_ID_Link46411	Island Timberlands
Cameron River Upper CW	MHmm1	49.132	-124.45547	GIS_ID_Link46412	Island Timberlands
Cameron River Upper CW	MHmm1	49.13272	-124.45667	GIS_ID_Link46413	Island Timberlands
Cameron River Upper CW	MHmm1	49.13212	-124.45599	GIS_ID_Link46414	Island Timberlands
Cameron River Upper CW	MHmm1	49.12956	-124.45585	GIS_ID_Link46415	Island Timberlands
Cameron River Upper CW	MHmm1	49.12914	-124.4551	GIS_ID_Link46416	Island Timberlands
Cameron River Upper CW	MHmm1	49.11854	-124.43139	GIS_ID_Link46417	Island Timberlands
Cameron River Upper CW	MHmm1	49.12542	-124.44389	GIS_ID_Link46418	Island Timberlands
Cameron River Upper CW	MHmm1	49.13068	-124.45783	GIS_ID_Link46419	Island Timberlands
Cameron River Upper CW	MHmm1	49.13021	-124.45702	GIS_ID_Link46420	Island Timberlands
Cameron River Upper CW	MHmm1	49.12145	-124.43844	GIS_ID_Link46421	Island Timberlands
Cameron River Upper CW	MHmm1	49.1268	-124.45098	GIS_ID_Link46422	Island Timberlands
Cameron River Upper CW	MHmm1	49.12888	-124.45466	GIS_ID_Link46423	Island Timberlands
Cameron River Upper CW	MHmm1	49.12938	-124.45553	GIS_ID_Link46424	Island Timberlands
Cameron River Upper CW	MHmm1	49.12246	-124.4404	GIS_ID_Link46425	Island Timberlands
Cameron River Upper CW	MHmm1	49.1298	-124.45367	GIS_ID_Link46426	Island Timberlands
Cameron River Upper CW	MHmm1	49.12992	-124.45277	GIS_ID_Link46427	Island Timberlands
Cameron River Upper CW	MHmm1	49.12684	-124.44624	GIS_ID_Link46428	Island Timberlands
Cameron River Upper CW	MHmm1	49.12441	-124.4467	GIS_ID_Link46429	Island Timberlands
Cameron River Upper CW	MHmm1	49.11925	-124.43416	GIS_ID_Link46430	Island Timberlands
Cameron River Upper CW	MHmm1	49.12705	-124.4506	GIS_ID_Link46431	Island Timberlands
Cameron River Upper CW	MHmm1	49.13038	-124.45207	GIS_ID_Link46432	Island Timberlands
Cameron River Upper CW	MHmm1	49.12837	-124.4509	GIS_ID_Link46433	Island Timberlands
Cameron River Upper CW	MHmm1	49.12842	-124.45186	GIS_ID_Link46434	Island Timberlands
Cameron River Upper CW	MHmm1	49.12812	-124.44921	GIS_ID_Link46435	Island Timberlands
Cameron River Upper CW	MHmm1	49.13057	-124.45762	GIS_ID_Link46436	Island Timberlands
Cameron River Upper CW	MHmm1	49.1332	-124.45895	GIS_ID_Link46437	Island Timberlands
Cameron River Upper CW	MHmm1	49.12881	-124.44531	GIS_ID_Link46438	Island Timberlands
Cameron River Upper CW	MHmm1	49.12897	-124.44553	GIS_ID_Link46439	Island Timberlands
Cameron River Upper CW	MHmm1	49.12929	-124.44619	GIS_ID_Link46440	Island Timberlands
Cameron River Upper CW	MHmm1	49.12887	-124.4454	GIS_ID_Link46441	Island Timberlands
Cameron River Upper CW	MHmm1	49.12901	-124.44579	GIS_ID_Link46442	Island Timberlands
Cameron Middle CW	MHmm1	49.19213	-124.65861	GIS_ID_Link46443	Island Timberlands
Cameron River Upper CW	CWHmm2	49.16135	-124.5172	GIS_ID_Link46444	Island Timberlands
Cameron River Upper CW	CWHmm2	49.15641	-124.51056	GIS_ID_Link46445	Island Timberlands
Cameron River Upper CW	CWHmm2	49.15301	-124.50497	GIS_ID_Link46446	Island Timberlands
Cameron River Upper CW	CWHmm2	49.16105	-124.51648	GIS_ID_Link46447	Island Timberlands
Cameron River Upper CW	MHmm1	49.16073	-124.51538	GIS_ID_Link46448	Island Timberlands
Cameron River Upper CW	CWHmm2	49.14967	-124.50217	GIS_ID_Link46449	Island Timberlands
Cameron River Upper CW	CWHmm2	49.15071	-124.5038	GIS_ID_Link46450	Island Timberlands
Cameron River Upper CW	CWHmm2	49.14892	-124.50046	GIS_ID_Link46451	Island Timberlands
Elsie Lake	CWHxm2	49.47874	-125.19244	GIS_ID_Link46452	Island Timberlands
China Alberni CW	CWHmm2	49.15509	-124.60439	GIS_ID_Link46453	Island Timberlands
Elsie Lake	CWHxm2	49.50183	-125.1011	GIS_ID_Link46454	Island Timberlands
Elsie Lake	CWHxm2	49.50336	-125.09688	GIS_ID_Link46455	Island Timberlands
Elsie Lake	CWHxm2	49.50379	-125.09634	GIS_ID_Link46456	Island Timberlands
Elsie Lake	CWHxm2	49.50428	-125.09522	GIS_ID_Link46457	Island Timberlands
Elsie Lake	CWHxm2	49.50282	-125.09835	GIS_ID_Link46458	Island Timberlands

Location (Basin)	Biogeo Zone (BGC_LABEL)	Latitude	Longitude	GIS_ID	Ownership
Elsie Lake	CWHxm2	49.50194	-125.10226	GIS_ID_Link46459	Island Timberlands
Elsie Lake	CWHxm2	49.50749	-125.09433	GIS_ID_Link46460	Island Timberlands
Elsie Lake	CWHxm2	49.50224	-125.1002	GIS_ID_Link46461	Island Timberlands
Elsie Lake	CWHxm2	49.5012	-125.10234	GIS_ID_Link46462	Island Timberlands
Elsie Lake	CWHxm2	49.50174	-125.10136	GIS_ID_Link46463	Island Timberlands
Elsie Lake	CWHxm2	49.5033	-125.09776	GIS_ID_Link46464	Island Timberlands
Elsie Lake	MHmm1	49.5081	-125.07148	GIS_ID_Link46465	Island Timberlands
Museum	CWHmm2	49.07175	-124.6521	GIS_ID_Link46466	Island Timberlands
Museum	CWHmm2	49.07107	-124.65325	GIS_ID_Link46467	Island Timberlands
Museum	MHmm1	49.06744	-124.65091	GIS_ID_Link46468	Island Timberlands
Beaufort West	MHmm1	49.44348	-124.96261	GIS_ID_Link46469	Island Timberlands
Beaufort West	MHmm1	49.44299	-124.96584	GIS_ID_Link46470	Island Timberlands
Beaufort West	MHmm1	49.46688	-125.01533	GIS_ID_Link46471	Island Timberlands
Beaufort West	MHmm1	49.4688	-125.01532	GIS_ID_Link46472	Island Timberlands
Beaufort West	MHmm1	49.46924	-125.01532	GIS_ID_Link46473	Island Timberlands
Beaufort West	MHmm1	49.46906	-125.01523	GIS_ID_Link46474	Island Timberlands
Beaufort West	MHmm1	49.46902	-125.01206	GIS_ID_Link46475	Island Timberlands
Beaufort West	MHmm1	49.4695	-125.01311	GIS_ID_Link46476	Island Timberlands
Beaufort West	CWHmm2	49.46781	-125.01784	GIS_ID_Link46477	Island Timberlands
Beaufort West	CWHmm2	49.46896	-125.016	GIS_ID_Link46478	Island Timberlands
Museum	CWHxm2	49.12779	-124.75	GIS_ID_Link46479	Island Timberlands
Museum	CWHxm2	49.12758	-124.74963	GIS_ID_Link46480	Island Timberlands
Museum	CWHxm2	49.12905	-124.75038	GIS_ID_Link46481	Island Timberlands
Museum	CWHxm2	49.12881	-124.75057	GIS_ID_Link46482	Island Timberlands
Museum	CWHxm2	49.12744	-124.74958	GIS_ID_Link46483	Island Timberlands
Museum	CWHxm2	49.12744	-124.74966	GIS_ID_Link46484	Island Timberlands
Museum	CWHxm2	49.12779	-124.74971	GIS_ID_Link46485	Island Timberlands
Beaufort West	MHmm1	49.44428	-124.96837	GIS_ID_Link46486	Island Timberlands
Nitinat Rift	CWHmm2	49.01301	-124.61638	GIS_ID_Link46487	Island Timberlands
Nitinat Rift	CWHmm2	49.01704	-124.6221	GIS_ID_Link46488	Island Timberlands
Nitinat Rift	CWHmm2	49.01454	-124.61987	GIS_ID_Link46489	Island Timberlands
Nitinat Rift	CWHvm1	49.01384	-124.6072	GIS_ID_Link46490	Island Timberlands
Nitinat Rift	CWHvm1	49.01065	-124.60352	GIS_ID_Link46491	Island Timberlands
Nitinat Rift	CWHvm1	49.01039	-124.60419	GIS_ID_Link46492	Island Timberlands
Nitinat Rift	CWHvm1	49.01059	-124.60501	GIS_ID_Link46493	Island Timberlands
China Alberni CW	MHmm1	49.12636	-124.62857	GIS_ID_Link46494	Island Timberlands
China Alberni CW	MHmm1	49.1262	-124.63495	GIS_ID_Link46495	Island Timberlands
China Alberni CW	MHmm1	49.13074	-124.63354	GIS_ID_Link46496	Island Timberlands
China Alberni CW	MHmm1	49.1267	-124.62997	GIS_ID_Link46497	Island Timberlands
China Alberni CW	MHmm1	49.13288	-124.62982	GIS_ID_Link46498	Island Timberlands
China Alberni CW	MHmm1	49.13177	-124.63111	GIS_ID_Link46499	Island Timberlands
China Alberni CW	CMAunp	49.12589	-124.63693	GIS_ID_Link46500	Island Timberlands
China Alberni CW	MHmm1	49.12659	-124.63352	GIS_ID_Link46501	Island Timberlands
China Alberni CW	CWHmm2	49.13391	-124.66401	GIS_ID_Link46502	Island Timberlands
China Alberni CW	CWHmm2	49.13115	-124.66435	GIS_ID_Link46503	Island Timberlands
China Alberni CW	MHmm1	49.13179	-124.6636	GIS_ID_Link46504	Island Timberlands
Nitinat Rift	CWHmm2	49.06232	-124.63311	GIS_ID_Link46505	Island Timberlands
Nitinat Rift	CWHmm2	49.06256	-124.63045	GIS_ID_Link46506	Island Timberlands
China Alberni CW	CWHmm2	49.17392	-124.65183	GIS_ID_Link46507	Island Timberlands
China Alberni CW	CWHmm2	49.17453	-124.64911	GIS_ID_Link46508	Island Timberlands
Museum	CWHmm2	49.03058	-124.63783	GIS_ID_Link46509	Island Timberlands

Location (Basin)	Biogeo Zone (BGC_LABEL)	Latitude	Longitude	GIS_ID	Ownership
Museum	CWHmm2	49.03121	-124.63701	GIS_ID_Link46510	Island Timberlands
Museum	CWHmm2	49.03107	-124.63673	GIS_ID_Link46511	Island Timberlands
Museum	CWHmm2	49.03137	-124.63864	GIS_ID_Link46512	Island Timberlands
Museum	CWHmm2	49.03163	-124.63793	GIS_ID_Link46513	Island Timberlands
Museum	CWHmm2	49.0314	-124.63812	GIS_ID_Link46514	Island Timberlands
Nitinat Rift	MHmm1	49.05829	-124.63641	GIS_ID_Link46515	Island Timberlands
Nitinat Rift	CWHmm2	49.05661	-124.63277	GIS_ID_Link46516	Island Timberlands
Nitinat Rift	CWHmm2	49.05627	-124.63209	GIS_ID_Link46517	Island Timberlands
Nitinat Rift	CWHmm2	49.0565	-124.63318	GIS_ID_Link46518	Island Timberlands
Nitinat Rift	CWHmm2	49.05637	-124.63249	GIS_ID_Link46519	Island Timberlands
Nitinat Rift	CWHvm1	49.01708	-124.59911	GIS_ID_Link46520	Island Timberlands
Nitinat Rift	CWHvm1	49.01683	-124.60012	GIS_ID_Link46521	Island Timberlands
Nitinat Rift	CWHvm1	49.02518	-124.6017	GIS_ID_Link46522	Island Timberlands
Nitinat Rift	CWHvm1	49.02652	-124.60236	GIS_ID_Link46523	Island Timberlands
Nitinat Rift	CWHvm1	49.0269	-124.60118	GIS_ID_Link46524	Island Timberlands
China Alberni CW	CWHxm2	49.15773	-124.61474	GIS_ID_Link46525	Island Timberlands
China Alberni CW	CWHxm2	49.15688	-124.61164	GIS_ID_Link46526	Island Timberlands
Moran	CWHxm2	49.33764	-125.03868	GIS_ID_Link46527	Island Timberlands
Moran	CWHxm2	49.33698	-125.03973	GIS_ID_Link46528	Island Timberlands
Moran	CWHxm2	49.33761	-125.04011	GIS_ID_Link46529	Island Timberlands
Moran	CWHxm2	49.33696	-125.03951	GIS_ID_Link46530	Island Timberlands
Moran	CWHxm2	49.33748	-125.03551	GIS_ID_Link46531	Island Timberlands
Moran	CWHxm2	49.33746	-125.03328	GIS_ID_Link46532	Island Timberlands
Moran	CWHxm2	49.33632	-125.03451	GIS_ID_Link46533	Island Timberlands
Moran	CWHxm2	49.33724	-125.03513	GIS_ID_Link46534	Island Timberlands
Moran	CWHxm2	49.33585	-125.03205	GIS_ID_Link46535	Island Timberlands
Moran	CWHxm2	49.33749	-125.03509	GIS_ID_Link46536	Island Timberlands
Moran	CWHxm2	49.33602	-125.03371	GIS_ID_Link46537	Island Timberlands
Moran	CWHxm2	49.33552	-125.03481	GIS_ID_Link46538	Island Timberlands
Museum	CWHxm2	49.13108	-124.7096	GIS_ID_Link46539	Island Timberlands
China Alberni CW	CWHmm2	49.12039	-124.59716	GIS_ID_Link46540	Island Timberlands
China Alberni CW	CWHmm2	49.12575	-124.59489	GIS_ID_Link46541	Island Timberlands
China Alberni CW	CWHmm2	49.12288	-124.59853	GIS_ID_Link46542	Island Timberlands
China Alberni CW	CWHmm2	49.12254	-124.59754	GIS_ID_Link46543	Island Timberlands
China Alberni CW	CWHmm2	49.12112	-124.59643	GIS_ID_Link46544	Island Timberlands
China Alberni CW	MHmm1	49.12652	-124.6002	GIS_ID_Link46545	Island Timberlands
China Alberni CW	CWHmm2	49.12733	-124.59874	GIS_ID_Link46546	Island Timberlands
China Alberni CW	CWHmm2	49.12411	-124.59233	GIS_ID_Link46547	Island Timberlands
China Alberni CW	CWHmm2	49.12408	-124.59447	GIS_ID_Link46548	Island Timberlands
China Lower	CWHxm2	49.14237	-124.76763	GIS_ID_Link46549	Island Timberlands
Alberni Inlet East	CWHxm2	49.14211	-124.77036	GIS_ID_Link46550	Island Timberlands
China Lower	CWHxm2	49.14494	-124.76711	GIS_ID_Link46551	Island Timberlands
China Lower	CWHxm2	49.14431	-124.76864	GIS_ID_Link46552	Island Timberlands
Alberni Inlet East	CWHxm2	49.13598	-124.77339	GIS_ID_Link46553	Island Timberlands
Alberni Inlet East	CWHxm2	49.14222	-124.77055	GIS_ID_Link46554	Island Timberlands
China Lower	CWHxm2	49.14333	-124.76962	GIS_ID_Link46555	Island Timberlands
Alberni Inlet East	CWHxm2	49.13965	-124.77048	GIS_ID_Link46556	Island Timberlands
China Lower	CWHxm2	49.14349	-124.76556	GIS_ID_Link46557	Island Timberlands
China Lower	CWHxm2	49.14388	-124.76681	GIS_ID_Link46558	Island Timberlands
China Lower	CWHxm2	49.14542	-124.76707	GIS_ID_Link46559	Island Timberlands
China Lower	CWHxm2	49.14505	-124.76809	GIS_ID_Link46560	Island Timberlands

Location (Basin)	Biogeo Zone (BGC_LABEL)	Latitude	Longitude	GIS_ID	Ownership
China Alberni CW	CWHxm2	49.17857	-124.70062	GIS_ID_Link46561	Island Timberlands
Museum	MHmm1	49.10377	-124.63858	GIS_ID_Link46562	Island Timberlands
Museum	MHmm1	49.10392	-124.63845	GIS_ID_Link46563	Island Timberlands
Museum	MHmm1	49.1031	-124.64302	GIS_ID_Link46564	Island Timberlands
Museum	MHmm1	49.10408	-124.63838	GIS_ID_Link46565	Island Timberlands
Museum	MHmm1	49.10334	-124.63994	GIS_ID_Link46566	Island Timberlands
Museum	MHmm1	49.1022	-124.63842	GIS_ID_Link46567	Island Timberlands
Museum	MHmm1	49.10192	-124.64188	GIS_ID_Link46568	Island Timberlands
Museum	MHmm1	49.10379	-124.63817	GIS_ID_Link46569	Island Timberlands
Museum	MHmm1	49.10402	-124.64075	GIS_ID_Link46570	Island Timberlands
Museum	MHmm1	49.10279	-124.64215	GIS_ID_Link46571	Island Timberlands
Museum	MHmm1	49.1025	-124.63673	GIS_ID_Link46572	Island Timberlands
Museum	MHmm1	49.10109	-124.64122	GIS_ID_Link46573	Island Timberlands
China Alberni CW	CWHxm2	49.17404	-124.69265	GIS_ID_Link46574	Island Timberlands
China Alberni CW	CWHxm2	49.17549	-124.69026	GIS_ID_Link46575	Island Timberlands
China Alberni CW	CWHxm2	49.17547	-124.69124	GIS_ID_Link46576	Island Timberlands
China Alberni CW	CWHxm2	49.17289	-124.69448	GIS_ID_Link46577	Island Timberlands
China Alberni CW	CWHxm2	49.17294	-124.69416	GIS_ID_Link46578	Island Timberlands
China Alberni CW	CWHxm2	49.17252	-124.69521	GIS_ID_Link46579	Island Timberlands
Kootowis Creek	CWHvh1	49.13644	-125.67144	GIS_ID_Link46580	Island Timberlands
Kootowis Creek	CWHvh1	49.13686	-125.67223	GIS_ID_Link46581	Island Timberlands
Kootowis Creek	CWHvh1	49.13645	-125.67127	GIS_ID_Link46582	Island Timberlands
Kootowis Creek	CWHvh1	49.1366	-125.67159	GIS_ID_Link46583	Island Timberlands
Kennedy River	CWHvh1	49.13496	-125.66864	GIS_ID_Link46584	Island Timberlands
Kennedy River	CWHvh1	49.1356	-125.66916	GIS_ID_Link46585	Island Timberlands
Kennedy River	CWHvh1	49.13607	-125.66959	GIS_ID_Link46586	Island Timberlands
Kootowis Creek	CWHvh1	49.14042	-125.68434	GIS_ID_Link46587	Island Timberlands
Kootowis Creek	CWHvh1	49.1405	-125.68437	GIS_ID_Link46588	Island Timberlands
Kootowis Creek	CWHvh1	49.13519	-125.66889	GIS_ID_Link46589	Island Timberlands
Kootowis Creek	CWHvh1	49.13666	-125.67133	GIS_ID_Link46590	Island Timberlands
Kootowis Creek	CWHvh1	49.13612	-125.6712	GIS_ID_Link46591	Island Timberlands
Kootowis Creek	CWHvh1	49.13708	-125.67473	GIS_ID_Link46592	Island Timberlands
Kootowis Creek	CWHvh1	49.13694	-125.67399	GIS_ID_Link46593	Island Timberlands
Kootowis Creek	CWHvh1	49.13439	-125.66763	GIS_ID_Link46594	Island Timberlands
Kootowis Creek	CWHvh1	49.13697	-125.67269	GIS_ID_Link46595	Island Timberlands
Kootowis Creek	CWHvh1	49.13602	-125.66967	GIS_ID_Link46596	Island Timberlands
Kootowis Creek	CWHvh1	49.13544	-125.66787	GIS_ID_Link46597	Island Timberlands
Kootowis Creek	CWHvh1	49.13544	-125.66805	GIS_ID_Link46598	Island Timberlands
Kootowis Creek	CWHvh1	49.13739	-125.6744	GIS_ID_Link46599	Island Timberlands
Kootowis Creek	CWHvh1	49.13735	-125.67462	GIS_ID_Link46600	Island Timberlands
Kootowis Creek	CWHvh1	49.13673	-125.67147	GIS_ID_Link46601	Island Timberlands
Kootowis Creek	CWHvh1	49.1349	-125.66822	GIS_ID_Link46602	Island Timberlands
Kootowis Creek	CWHvh1	49.13553	-125.66872	GIS_ID_Link46603	Island Timberlands
Kootowis Creek	CWHvh1	49.13701	-125.6743	GIS_ID_Link46604	Island Timberlands
Kootowis Creek	CWHvh1	49.13691	-125.67365	GIS_ID_Link46605	Island Timberlands
Kootowis Creek	CWHvh1	49.13626	-125.6711	GIS_ID_Link46606	Island Timberlands
Kootowis Creek	CWHvh1	49.13709	-125.6718	GIS_ID_Link46607	Island Timberlands
Cameron River Upper CW	MHmm1	49.12227	-124.44228	GIS_ID_Link46608	Island Timberlands
Cameron River Upper CW	MHmm1	49.12228	-124.44237	GIS_ID_Link46609	Island Timberlands
Cameron River Upper CW	MHmm1	49.1233	-124.44556	GIS_ID_Link46610	Island Timberlands
Cameron River Upper CW	MHmm1	49.12209	-124.44692	GIS_ID_Link46611	Island Timberlands

Location (Basin)	Biogeo Zone (BGC_LABEL)	Latitude	Longitude	GIS_ID	Ownership
Cameron River Upper CW	MHmm1	49.12333	-124.44593	GIS_ID_Link46612	Island Timberlands
Cameron River Upper CW	MHmm1	49.12353	-124.44548	GIS_ID_Link46613	Island Timberlands
Cameron River Upper CW	MHmm1	49.12275	-124.44631	GIS_ID_Link46614	Island Timberlands
Cameron River Upper CW	MHmm1	49.12227	-124.44676	GIS_ID_Link46615	Island Timberlands
Cameron River Upper CW	MHmm1	49.12331	-124.44572	GIS_ID_Link46616	Island Timberlands
Nitinat Rift	CWHmm2	49.04525	-124.62037	GIS_ID_Link46617	Island Timberlands
Nitinat Rift	CWHmm2	49.04427	-124.61777	GIS_ID_Link46618	Island Timberlands
Nitinat Rift	CWHmm2	49.0464	-124.61925	GIS_ID_Link46619	Island Timberlands
Nitinat Rift	CWHmm2	49.04827	-124.61947	GIS_ID_Link46620	Island Timberlands
Nitinat Rift	CWHmm2	49.04188	-124.61832	GIS_ID_Link46621	Island Timberlands
China Alberni CW	CWHmm2	49.13563	-124.66411	GIS_ID_Link46622	Island Timberlands
China Alberni CW	MHmm1	49.13444	-124.66378	GIS_ID_Link46623	Island Timberlands
China Alberni CW	CWHmm2	49.13314	-124.66417	GIS_ID_Link46624	Island Timberlands
China Alberni CW	CWHmm2	49.13007	-124.66466	GIS_ID_Link46625	Island Timberlands
China Alberni CW	MHmm1	49.13328	-124.66391	GIS_ID_Link46626	Island Timberlands
Museum	CWHmm2	49.12957	-124.66401	GIS_ID_Link46627	Island Timberlands
Museum	MHmm1	49.12866	-124.66178	GIS_ID_Link46628	Island Timberlands
China Alberni CW	MHmm1	49.12868	-124.65685	GIS_ID_Link46629	Island Timberlands
China Alberni CW	CWHmm2	49.1254	-124.61172	GIS_ID_Link46630	Island Timberlands
China Alberni CW	CWHmm2	49.12626	-124.61211	GIS_ID_Link46631	Island Timberlands
China Alberni CW	CWHmm2	49.1262	-124.61423	GIS_ID_Link46632	Island Timberlands
China Alberni CW	CWHmm2	49.12653	-124.61257	GIS_ID_Link46633	Island Timberlands
China Alberni CW	CWHmm2	49.12756	-124.61262	GIS_ID_Link46634	Island Timberlands
China Alberni CW	CWHmm2	49.12499	-124.59709	GIS_ID_Link46635	Island Timberlands
China Alberni CW	CWHmm2	49.12223	-124.59523	GIS_ID_Link46636	Island Timberlands
China Alberni CW	CWHmm2	49.1223	-124.59846	GIS_ID_Link46637	Island Timberlands
China Alberni CW	CWHmm2	49.12099	-124.59735	GIS_ID_Link46638	Island Timberlands
China Alberni CW	CWHmm2	49.11816	-124.5842	GIS_ID_Link46639	Island Timberlands
China Alberni CW	CWHmm2	49.12873	-124.57971	GIS_ID_Link46640	Island Timberlands
China Alberni CW	CWHmm2	49.12128	-124.58146	GIS_ID_Link46641	Island Timberlands
China Alberni CW	CWHmm2	49.12461	-124.59247	GIS_ID_Link46642	Island Timberlands
China Alberni CW	CWHmm2	49.12355	-124.59337	GIS_ID_Link46643	Island Timberlands
China Alberni CW	CWHmm2	49.12291	-124.59314	GIS_ID_Link46644	Island Timberlands
China Alberni CW	CWHmm2	49.12337	-124.5925	GIS_ID_Link46645	Island Timberlands
Nitinat Rift	MHmm1	49.10343	-124.6253	GIS_ID_Link46646	Island Timberlands
Nitinat Rift	MHmm1	49.10099	-124.623	GIS_ID_Link46647	Island Timberlands
Nitinat Rift	MHmm1	49.10056	-124.62305	GIS_ID_Link46648	Island Timberlands
Nitinat Rift	MHmm1	49.10231	-124.62584	GIS_ID_Link46649	Island Timberlands
Nitinat Rift	MHmm1	49.10241	-124.6246	GIS_ID_Link46650	Island Timberlands
Nitinat Rift	MHmm1	49.10287	-124.62182	GIS_ID_Link46651	Island Timberlands
Nitinat Rift	MHmm1	49.10366	-124.62257	GIS_ID_Link46652	Island Timberlands
Museum	CWHmm2	49.10766	-124.62981	GIS_ID_Link46653	Island Timberlands
Museum	CWHmm2	49.10838	-124.63025	GIS_ID_Link46654	Island Timberlands
Museum	MHmm1	49.10575	-124.62843	GIS_ID_Link46655	Island Timberlands
Cameron Middle CW	CWHmm2	49.20049	-124.63601	GIS_ID_Link46656	Island Timberlands
Cameron Middle CW	CWHmm2	49.19982	-124.63805	GIS_ID_Link46657	Island Timberlands
Cameron Middle CW	CWHmm2	49.20051	-124.63613	GIS_ID_Link46658	Island Timberlands
Cameron Middle CW	CWHmm2	49.20279	-124.63097	GIS_ID_Link46659	Island Timberlands
Museum	CWHmm2	49.09832	-124.67517	GIS_ID_Link46660	Island Timberlands
Museum	CWHmm2	49.10002	-124.67606	GIS_ID_Link46661	Island Timberlands
Museum	CWHmm2	49.09863	-124.6737	GIS_ID_Link46662	Island Timberlands

Location (Basin)	Biogeo Zone (BGC_LABEL)	Latitude	Longitude	GIS_ID	Ownership
Nitinat Rift	CWHvm2	49.00501	-124.62509	GIS_ID_Link46663	Island Timberlands
Nitinat Rift	MHmm1	49.08688	-124.63512	GIS_ID_Link46664	Island Timberlands
Museum	MHmm1	49.08764	-124.63877	GIS_ID_Link46665	Island Timberlands
China Alberni CW	MHmm1	49.1298	-124.65268	GIS_ID_Link46666	Island Timberlands
China Alberni CW	MHmm1	49.13023	-124.65081	GIS_ID_Link46667	Island Timberlands
Museum	MHmm1	49.10196	-124.64369	GIS_ID_Link46668	Island Timberlands
Museum	MHmm1	49.10238	-124.64328	GIS_ID_Link46669	Island Timberlands
Nitinat Rift	CWHmm2	49.08874	-124.61131	GIS_ID_Link46670	Island Timberlands
Nitinat Rift	CWHmm2	49.09038	-124.61101	GIS_ID_Link46671	Island Timberlands
Nitinat Rift	CWHmm2	49.08596	-124.61046	GIS_ID_Link46672	Island Timberlands
Nitinat Rift	CWHmm2	49.08582	-124.61111	GIS_ID_Link46673	Island Timberlands
Nitinat Rift	CWHmm2	49.09511	-124.60885	GIS_ID_Link46674	Island Timberlands
Nitinat Rift	CWHmm2	49.09446	-124.60743	GIS_ID_Link46675	Island Timberlands
Nitinat Rift	CWHmm2	49.09324	-124.6082	GIS_ID_Link46676	Island Timberlands
Nitinat Rift	CWHmm2	49.09049	-124.60918	GIS_ID_Link46677	Island Timberlands
Nitinat Rift	CWHmm2	49.08976	-124.6092	GIS_ID_Link46678	Island Timberlands
Nitinat Rift	CWHmm2	49.09172	-124.6107	GIS_ID_Link46679	Island Timberlands
Nitinat Rift	CWHmm2	49.08907	-124.61325	GIS_ID_Link46680	Island Timberlands
Nitinat Rift	CWHmm2	49.09001	-124.61664	GIS_ID_Link46681	Island Timberlands
Nitinat Rift	CWHmm2	49.08729	-124.61554	GIS_ID_Link46682	Island Timberlands
Nitinat Rift	CWHmm2	49.09304	-124.61475	GIS_ID_Link46683	Island Timberlands
Museum	CWHmm2	49.0349	-124.63179	GIS_ID_Link46684	Island Timberlands
Museum	CWHmm2	49.03432	-124.63109	GIS_ID_Link46685	Island Timberlands
Museum	CWHmm2	49.03421	-124.63386	GIS_ID_Link46686	Island Timberlands
Museum	CWHmm2	49.03307	-124.63157	GIS_ID_Link46687	Island Timberlands
Museum	CWHmm2	49.03858	-124.63132	GIS_ID_Link46688	Island Timberlands
Museum	MHmm1	49.03985	-124.63203	GIS_ID_Link46689	Island Timberlands
Museum	CWHmm2	49.03249	-124.63171	GIS_ID_Link46690	Island Timberlands
China Alberni CW	CWHmm2	49.12788	-124.59834	GIS_ID_Link46691	Island Timberlands
China Alberni CW	CWHmm2	49.12796	-124.59577	GIS_ID_Link46692	Island Timberlands
China Alberni CW	CWHmm2	49.1283	-124.598	GIS_ID_Link46693	Island Timberlands
China Alberni CW	CWHmm2	49.12836	-124.59638	GIS_ID_Link46694	Island Timberlands
China Alberni CW	CWHmm2	49.12827	-124.59455	GIS_ID_Link46695	Island Timberlands
China Alberni CW	CWHmm2	49.1274	-124.59251	GIS_ID_Link46696	Island Timberlands
China Alberni CW	CWHmm2	49.12792	-124.59274	GIS_ID_Link46697	Island Timberlands
China Alberni CW	CWHmm2	49.12757	-124.59279	GIS_ID_Link46698	Island Timberlands
China Alberni CW	CWHmm2	49.12769	-124.59276	GIS_ID_Link46699	Island Timberlands
China Alberni CW	CWHmm2	49.12852	-124.58948	GIS_ID_Link46700	Island Timberlands
China Alberni CW	CWHmm2	49.1302	-124.59036	GIS_ID_Link46701	Island Timberlands
China Alberni CW	CWHmm2	49.13114	-124.59048	GIS_ID_Link46702	Island Timberlands
China Alberni CW	CWHmm2	49.13159	-124.59106	GIS_ID_Link46703	Island Timberlands
China Alberni CW	CWHmm2	49.1297	-124.58872	GIS_ID_Link46704	Island Timberlands
China Alberni CW	CWHmm2	49.13045	-124.59911	GIS_ID_Link46705	Island Timberlands
China Alberni CW	CWHmm2	49.13091	-124.59759	GIS_ID_Link46706	Island Timberlands
China Alberni CW	CWHmm2	49.13146	-124.5966	GIS_ID_Link46707	Island Timberlands
China Alberni CW	CWHmm2	49.12838	-124.59045	GIS_ID_Link46708	Island Timberlands
China Alberni CW	CWHmm2	49.13014	-124.59022	GIS_ID_Link46709	Island Timberlands
China Alberni CW	CWHmm2	49.13194	-124.59777	GIS_ID_Link46710	Island Timberlands
China Alberni CW	CWHmm2	49.12887	-124.58865	GIS_ID_Link46711	Island Timberlands
China Alberni CW	CWHmm2	49.12857	-124.58938	GIS_ID_Link46712	Island Timberlands
China Alberni CW	CWHmm2	49.12854	-124.58962	GIS_ID_Link46713	Island Timberlands

Location (Basin)	Biogeo Zone (BGC_LABEL)	Latitude	Longitude	GIS_ID	Ownership
China Alberni CW	CWHmm2	49.13152	-124.59816	GIS_ID_Link46714	Island Timberlands
China Alberni CW	CWHmm2	49.12961	-124.59059	GIS_ID_Link46715	Island Timberlands
China Alberni CW	CWHmm2	49.13209	-124.5971	GIS_ID_Link46716	Island Timberlands
China Alberni CW	CWHmm2	49.13185	-124.59763	GIS_ID_Link46717	Island Timberlands
China Alberni CW	CWHmm2	49.12952	-124.58877	GIS_ID_Link46718	Island Timberlands
China Alberni CW	CWHmm2	49.13079	-124.5905	GIS_ID_Link46719	Island Timberlands
China Alberni CW	CWHmm2	49.1293	-124.58862	GIS_ID_Link46720	Island Timberlands
China Alberni CW	CWHmm2	49.1304	-124.58995	GIS_ID_Link46721	Island Timberlands
China Alberni CW	CWHmm2	49.13151	-124.59115	GIS_ID_Link46722	Island Timberlands
Beaufort West	CWHmm2	49.47498	-125.02901	GIS_ID_Link46723	Island Timberlands
Beaufort West	CWHmm2	49.47378	-125.02652	GIS_ID_Link46724	Island Timberlands
Museum	CWHmm2	49.06228	-124.66843	GIS_ID_Link46725	Island Timberlands
Museum	CWHmm2	49.06416	-124.66709	GIS_ID_Link46726	Island Timberlands
Museum	CWHmm2	49.07011	-124.6676	GIS_ID_Link46727	Island Timberlands
Museum	CWHmm2	49.06959	-124.66794	GIS_ID_Link46728	Island Timberlands
Museum	CWHmm2	49.07019	-124.66591	GIS_ID_Link46729	Island Timberlands
Museum	CWHmm2	49.06174	-124.66797	GIS_ID_Link46730	Island Timberlands
Museum	CWHmm2	49.06213	-124.66624	GIS_ID_Link46731	Island Timberlands
Museum	MHmm1	49.05401	-124.65451	GIS_ID_Link46732	Island Timberlands
Museum	MHmm1	49.05497	-124.65758	GIS_ID_Link46733	Island Timberlands
Museum	CWHmm2	49.05699	-124.66366	GIS_ID_Link46734	Island Timberlands
Museum	CWHmm2	49.0565	-124.66384	GIS_ID_Link46735	Island Timberlands
Museum	CWHmm2	49.06481	-124.66816	GIS_ID_Link46736	Island Timberlands
Museum	CWHmm2	49.06178	-124.66656	GIS_ID_Link46737	Island Timberlands
Museum	CWHmm2	49.06132	-124.66783	GIS_ID_Link46738	Island Timberlands
Museum	CWHmm2	49.06975	-124.66544	GIS_ID_Link46739	Island Timberlands
Museum	CWHmm2	49.07016	-124.65977	GIS_ID_Link46740	Island Timberlands
Museum	CWHmm2	49.07111	-124.66195	GIS_ID_Link46741	Island Timberlands
Museum	CWHmm2	49.0703	-124.66205	GIS_ID_Link46742	Island Timberlands
Museum	CWHmm2	49.07016	-124.65952	GIS_ID_Link46743	Island Timberlands
Museum	CWHmm2	49.0704	-124.65974	GIS_ID_Link46744	Island Timberlands
Museum	CWHmm2	49.07105	-124.6595	GIS_ID_Link46745	Island Timberlands
Museum	CWHmm2	49.07157	-124.65971	GIS_ID_Link46746	Island Timberlands
Museum	CWHmm2	49.07106	-124.65954	GIS_ID_Link46747	Island Timberlands
Museum	CWHmm2	49.0751	-124.64527	GIS_ID_Link46748	Island Timberlands
Museum	CWHxm2	49.11337	-124.69508	GIS_ID_Link46749	Island Timberlands
Cameron Middle CW	CWHxm2	49.21412	-124.63827	GIS_ID_Link46750	Island Timberlands
Cameron Middle CW	CWHxm2	49.21387	-124.63832	GIS_ID_Link46751	Island Timberlands
Museum	CWHmm2	49.08452	-124.71185	GIS_ID_Link46752	Island Timberlands
Museum	CWHmm2	49.08301	-124.70972	GIS_ID_Link46753	Island Timberlands
Museum	CWHmm2	49.08331	-124.71034	GIS_ID_Link46754	Island Timberlands
Museum	CWHmm2	49.08569	-124.71232	GIS_ID_Link46755	Island Timberlands
Museum	CWHmm2	49.08503	-124.7122	GIS_ID_Link46756	Island Timberlands
Museum	CWHmm2	49.07986	-124.70535	GIS_ID_Link46757	Island Timberlands
Museum	CWHmm2	49.07964	-124.71067	GIS_ID_Link46758	Island Timberlands
Museum	CWHmm2	49.07938	-124.70975	GIS_ID_Link46759	Island Timberlands
Museum	CWHmm2	49.07998	-124.7112	GIS_ID_Link46760	Island Timberlands
Kennedy River	CWHvh1	49.13351	-125.66002	GIS_ID_Link46761	Island Timberlands
Kennedy River	CWHvh1	49.12918	-125.65645	GIS_ID_Link46762	Island Timberlands
Kennedy River	CWHvh1	49.12884	-125.65613	GIS_ID_Link46763	Island Timberlands
Kennedy River	CWHvh1	49.13073	-125.65907	GIS_ID_Link46764	Island Timberlands

Location (Basin)	Biogeo Zone (BGC_LABEL)	Latitude	Longitude	GIS_ID	Ownership
Kennedy River	CWHvh1	49.13144	-125.66051	GIS_ID_Link46765	Island Timberlands
Kennedy River	CWHvh1	49.13016	-125.65906	GIS_ID_Link46766	Island Timberlands
Kennedy River	CWHvh1	49.13027	-125.659	GIS_ID_Link46767	Island Timberlands
Kennedy River	CWHvh1	49.12906	-125.65632	GIS_ID_Link46768	Island Timberlands
Kennedy River	CWHvh1	49.13098	-125.65942	GIS_ID_Link46769	Island Timberlands
Kennedy River	CWHvh1	49.13097	-125.65508	GIS_ID_Link46770	Island Timberlands
Kennedy River	CWHvh1	49.13165	-125.66061	GIS_ID_Link46771	Island Timberlands
Kennedy River	CWHvh1	49.13583	-125.6661	GIS_ID_Link46772	Island Timberlands
Kennedy River	CWHvh1	49.13503	-125.66437	GIS_ID_Link46773	Island Timberlands
Kennedy River	CWHvh1	49.13295	-125.6624	GIS_ID_Link46774	Island Timberlands
Kennedy River	CWHvh1	49.13381	-125.6641	GIS_ID_Link46775	Island Timberlands
Kennedy River	CWHvh1	49.13386	-125.66391	GIS_ID_Link46776	Island Timberlands
Kennedy River	CWHvh1	49.13404	-125.66343	GIS_ID_Link46777	Island Timberlands
Kennedy River	CWHvh1	49.13391	-125.66702	GIS_ID_Link46778	Island Timberlands
Kennedy River	CWHvh1	49.12992	-125.66098	GIS_ID_Link46779	Island Timberlands
Kennedy River	CWHvh1	49.13041	-125.661	GIS_ID_Link46780	Island Timberlands
Kennedy River	CWHvh1	49.1303	-125.6611	GIS_ID_Link46781	Island Timberlands
Kennedy River	CWHvh1	49.13387	-125.66689	GIS_ID_Link46782	Island Timberlands
Kennedy River	CWHvh1	49.13047	-125.6613	GIS_ID_Link46783	Island Timberlands
Kennedy River	CWHvh1	49.12902	-125.65834	GIS_ID_Link46784	Island Timberlands
Museum	CWHmm2	49.08011	-124.70961	GIS_ID_Link46785	Island Timberlands
Museum	CWHmm2	49.07894	-124.70904	GIS_ID_Link46786	Island Timberlands
Museum	CWHmm2	49.07793	-124.70768	GIS_ID_Link46787	Island Timberlands
Museum	CWHmm2	49.08098	-124.71371	GIS_ID_Link46788	Island Timberlands
China Alberni CW	MHmm1	49.16236	-124.59832	GIS_ID_Link46789	Island Timberlands
China Alberni CW	MHmm1	49.16248	-124.5996	GIS_ID_Link46790	Island Timberlands
China Alberni CW	MHmm1	49.16317	-124.59921	GIS_ID_Link46791	Island Timberlands
China Alberni CW	MHmm1	49.16363	-124.60224	GIS_ID_Link46792	Island Timberlands
China Alberni CW	MHmm1	49.16456	-124.60169	GIS_ID_Link46793	Island Timberlands
China Alberni CW	MHmm1	49.16522	-124.601	GIS_ID_Link46794	Island Timberlands
China Alberni CW	MHmm1	49.15891	-124.59066	GIS_ID_Link46795	Island Timberlands
China Alberni CW	MHmm1	49.15901	-124.59039	GIS_ID_Link46796	Island Timberlands
Nitinat Rift	CWHmm2	49.02118	-124.60783	GIS_ID_Link46797	Island Timberlands
Nitinat Rift	CWHmm2	49.02076	-124.60645	GIS_ID_Link46798	Island Timberlands
Nitinat Rift	CWHmm2	49.02044	-124.61203	GIS_ID_Link46799	Island Timberlands
Nitinat Rift	CWHmm2	49.02168	-124.60852	GIS_ID_Link46800	Island Timberlands
Nitinat Rift	CWHmm2	49.01925	-124.60741	GIS_ID_Link46801	Island Timberlands
Nitinat Rift	CWHmm2	49.02038	-124.60544	GIS_ID_Link46802	Island Timberlands
Nitinat Rift	CWHmm2	49.0179	-124.60886	GIS_ID_Link46803	Island Timberlands
Cameron River Upper CW	MHmm1	49.13035	-124.54833	GIS_ID_Link46804	Island Timberlands
Nitinat Upper	CWHmm2	49.12908	-124.54487	GIS_ID_Link46805	Island Timberlands
Nitinat Upper	MHmm1	49.12911	-124.54839	GIS_ID_Link46806	Island Timberlands
Nitinat Upper	CWHmm2	49.12896	-124.54661	GIS_ID_Link46807	Island Timberlands
China Alberni CW	CWHmm2	49.12701	-124.6109	GIS_ID_Link46808	Island Timberlands
China Alberni CW	MHmm1	49.12545	-124.60867	GIS_ID_Link46809	Island Timberlands
China Alberni CW	MHmm1	49.11253	-124.58419	GIS_ID_Link46810	Island Timberlands
China Alberni CW	MHmm1	49.10847	-124.58565	GIS_ID_Link46811	Island Timberlands
China Alberni CW	MHmm1	49.10851	-124.58918	GIS_ID_Link46812	Island Timberlands
China Alberni CW	MHmm1	49.1105	-124.58696	GIS_ID_Link46813	Island Timberlands
China Alberni CW	MHmm1	49.1116	-124.58737	GIS_ID_Link46814	Island Timberlands
China Alberni CW	MHmm1	49.11214	-124.58564	GIS_ID_Link46815	Island Timberlands

Location (Basin)	Biogeo Zone (BGC_LABEL)	Latitude	Longitude	GIS_ID	Ownership
China Alberni CW	CWHmm2	49.11695	-124.58448	GIS_ID_Link46816	Island Timberlands
China Alberni CW	CWHmm2	49.1346	-124.61234	GIS_ID_Link46817	Island Timberlands
China Alberni CW	CWHmm2	49.11764	-124.58529	GIS_ID_Link46818	Island Timberlands
China Alberni CW	CWHmm2	49.13845	-124.62774	GIS_ID_Link46819	Island Timberlands
China Alberni CW	CWHmm2	49.13761	-124.6279	GIS_ID_Link46820	Island Timberlands
China Alberni CW	MHmm1	49.14396	-124.6287	GIS_ID_Link46821	Island Timberlands
China Alberni CW	CWHmm2	49.12765	-124.61179	GIS_ID_Link46822	Island Timberlands
Cameron Middle CW	CWHmm2	49.19317	-124.62692	GIS_ID_Link46823	Island Timberlands
Cameron Middle CW	CWHmm2	49.19259	-124.62567	GIS_ID_Link46824	Island Timberlands
Cameron River Upper CW	MHmm1	49.12926	-124.47201	GIS_ID_Link46825	Island Timberlands
Cameron River Upper CW	MHmm1	49.13213	-124.4816	GIS_ID_Link46826	Island Timberlands
Cameron River Upper CW	MHmm1	49.12897	-124.48029	GIS_ID_Link46827	Island Timberlands
Cameron River Upper CW	MHmm1	49.12843	-124.48161	GIS_ID_Link46828	Island Timberlands
Cameron River Upper CW	MHmm1	49.13046	-124.47996	GIS_ID_Link46829	Island Timberlands
Cameron River Upper CW	MHmm1	49.13043	-124.48138	GIS_ID_Link46830	Island Timberlands
Cameron River Lower CW	MHmm1	49.23702	-124.61854	GIS_ID_Link46831	Island Timberlands
Cameron River Lower CW	CWHmm2	49.23732	-124.62338	GIS_ID_Link46832	Island Timberlands
Cameron Middle CW	CWHmm2	49.20779	-124.65286	GIS_ID_Link46833	Island Timberlands
Cameron Middle CW	CWHmm2	49.21029	-124.65282	GIS_ID_Link46834	Island Timberlands
Cameron Middle CW	CWHmm2	49.21218	-124.65546	GIS_ID_Link46835	Island Timberlands
Cameron Middle CW	CWHxm2	49.21487	-124.65632	GIS_ID_Link46836	Island Timberlands
Cameron Middle CW	CWHmm2	49.20855	-124.65535	GIS_ID_Link46837	Island Timberlands
Cameron Middle CW	CWHmm2	49.21022	-124.65629	GIS_ID_Link46838	Island Timberlands
Cameron Middle CW	CWHxm2	49.21382	-124.65503	GIS_ID_Link46839	Island Timberlands
Cameron Middle CW	CWHmm2	49.21196	-124.65221	GIS_ID_Link46840	Island Timberlands
Cameron Middle CW	CWHmm2	49.20916	-124.65007	GIS_ID_Link46841	Island Timberlands
Nitinat Rift	CWHvm1	49.05525	-124.62231	GIS_ID_Link46842	Island Timberlands
Nitinat Rift	CWHvm1	49.05441	-124.62164	GIS_ID_Link46843	Island Timberlands
Nitinat Rift	CWHvm1	49.05423	-124.62198	GIS_ID_Link46844	Island Timberlands
Nitinat Rift	CWHvm1	49.05472	-124.62141	GIS_ID_Link46845	Island Timberlands
Nitinat Rift	CWHvm1	49.05522	-124.62296	GIS_ID_Link46846	Island Timberlands
Nitinat Rift	CWHvm1	49.05525	-124.62142	GIS_ID_Link46847	Island Timberlands
Nitinat Rift	CWHvm1	49.05371	-124.62301	GIS_ID_Link46848	Island Timberlands
Nitinat Rift	CWHvm1	49.05505	-124.62169	GIS_ID_Link46849	Island Timberlands
Nitinat Rift	CWHvm1	49.05544	-124.62246	GIS_ID_Link46850	Island Timberlands
Nitinat Rift	CWHvm1	49.05419	-124.62283	GIS_ID_Link46851	Island Timberlands
Nitinat Rift	CWHvm1	49.05514	-124.62157	GIS_ID_Link46852	Island Timberlands
Nitinat Rift	CWHvm1	49.05536	-124.62258	GIS_ID_Link46853	Island Timberlands
Nitinat Rift	CWHvm1	49.05407	-124.62247	GIS_ID_Link46854	Island Timberlands
Nitinat Rift	CWHvm1	49.05241	-124.6216	GIS_ID_Link46855	Island Timberlands
Nitinat Rift	CWHvm1	49.05499	-124.61746	GIS_ID_Link46856	Island Timberlands
Nitinat Rift	CWHvm1	49.05536	-124.61645	GIS_ID_Link46857	Island Timberlands
Nitinat Rift	CWHvm1	49.05193	-124.61291	GIS_ID_Link46858	Island Timberlands
Nitinat Rift	CWHvm1	49.05477	-124.61887	GIS_ID_Link46859	Island Timberlands
Nitinat Rift	CWHvm1	49.05498	-124.61779	GIS_ID_Link46860	Island Timberlands
Nitinat Rift	CWHvm1	49.05473	-124.61918	GIS_ID_Link46861	Island Timberlands
Nitinat Rift	CWHvm1	49.05448	-124.61954	GIS_ID_Link46862	Island Timberlands
Nitinat Rift	CWHvm1	49.05462	-124.61829	GIS_ID_Link46863	Island Timberlands
Nitinat Rift	CWHvm1	49.05555	-124.61589	GIS_ID_Link46864	Island Timberlands
Nitinat Rift	CWHvm1	49.05342	-124.61378	GIS_ID_Link46865	Island Timberlands
Nitinat Rift	CWHvm1	49.05549	-124.61609	GIS_ID_Link46866	Island Timberlands

Location (Basin)	Biogeo Zone (BGC_LABEL)	Latitude	Longitude	GIS_ID	Ownership
Nitinat Rift	CWHvm1	49.05335	-124.61392	GIS_ID_Link46867	Island Timberlands
Nitinat Rift	CWHvm1	49.05506	-124.61707	GIS_ID_Link46868	Island Timberlands
Nitinat Rift	CWHvm1	49.05474	-124.6188	GIS_ID_Link46869	Island Timberlands
Nitinat Rift	CWHvm1	49.05491	-124.61798	GIS_ID_Link46870	Island Timberlands
Nitinat Rift	CWHvm1	49.05464	-124.61934	GIS_ID_Link46871	Island Timberlands
Nitinat Rift	CWHvm1	49.05506	-124.61652	GIS_ID_Link46872	Island Timberlands
Nitinat Rift	CWHvm1	49.05416	-124.61397	GIS_ID_Link46873	Island Timberlands
Nitinat Rift	CWHvm1	49.05195	-124.61178	GIS_ID_Link46874	Island Timberlands
Nitinat Rift	CWHvm1	49.05292	-124.61289	GIS_ID_Link46875	Island Timberlands
Nitinat Rift	CWHvm1	49.05432	-124.61425	GIS_ID_Link46876	Island Timberlands
Nitinat Rift	CWHvm1	49.05232	-124.61251	GIS_ID_Link46877	Island Timberlands
Nitinat Rift	CWHvm1	49.05182	-124.61173	GIS_ID_Link46878	Island Timberlands
Nitinat Rift	CWHvm1	49.05428	-124.61414	GIS_ID_Link46879	Island Timberlands
Nitinat Rift	CWHvm1	49.05281	-124.61288	GIS_ID_Link46880	Island Timberlands
Museum	CWHmm2	49.04464	-124.646	GIS_ID_Link46881	Island Timberlands
Museum	MHmm1	49.04944	-124.65218	GIS_ID_Link46882	Island Timberlands
Museum	CWHmm2	49.09341	-124.72138	GIS_ID_Link46883	Island Timberlands
Museum	CWHmm2	49.09412	-124.72174	GIS_ID_Link46884	Island Timberlands
Ash Lower	CWHmm2	49.38537	-125.0946	GIS_ID_Link46885	Island Timberlands
Ash Lower	CWHmm2	49.38348	-125.08963	GIS_ID_Link46886	Island Timberlands
Ash Lower	CWHmm2	49.3841	-125.09377	GIS_ID_Link46887	Island Timberlands
Ash Lower	CWHxm2	49.38677	-125.09427	GIS_ID_Link46888	Island Timberlands
Ash Lower	CWHmm2	49.38287	-125.08902	GIS_ID_Link46889	Island Timberlands
Ash Lower	CWHmm2	49.38494	-125.0945	GIS_ID_Link46890	Island Timberlands
Ash Lower	CWHmm2	49.38375	-125.09155	GIS_ID_Link46891	Island Timberlands
China Alberni CW	CWHmm2	49.13504	-124.62627	GIS_ID_Link46892	Island Timberlands
Cameron River Lower CW	CWHxm2	49.25132	-124.6713	GIS_ID_Link46893	Island Timberlands
Museum	CWHmm2	49.12219	-124.65084	GIS_ID_Link46894	Island Timberlands
Museum	CWHmm2	49.12196	-124.65144	GIS_ID_Link46895	Island Timberlands
Nitinat Rift	CWHvm1	49.00671	-124.61191	GIS_ID_Link46896	Island Timberlands
Nitinat Rift	CWHvm1	49.00756	-124.61599	GIS_ID_Link46897	Island Timberlands
Nitinat Rift	CWHvm1	49.00781	-124.61096	GIS_ID_Link46898	Island Timberlands
Nitinat Rift	CWHvm1	49.00847	-124.61557	GIS_ID_Link46899	Island Timberlands
Nitinat Rift	CWHvm1	49.00637	-124.60923	GIS_ID_Link46900	Island Timberlands
Nitinat Rift	CWHvm2	49.00601	-124.62149	GIS_ID_Link46901	Island Timberlands
Nitinat Rift	CWHvm2	49.00938	-124.62365	GIS_ID_Link46902	Island Timberlands
Nitinat Rift	CWHvm2	49.00745	-124.61793	GIS_ID_Link46903	Island Timberlands
Nitinat Rift	CWHvm2	49.00786	-124.62101	GIS_ID_Link46904	Island Timberlands
Nitinat Rift	CWHvm2	49.00765	-124.61673	GIS_ID_Link46905	Island Timberlands
Nitinat Rift	CWHvm1	49.00828	-124.61026	GIS_ID_Link46906	Island Timberlands
Nitinat Rift	CWHvm1	49.0083	-124.61039	GIS_ID_Link46907	Island Timberlands
Nitinat Rift	CWHvm1	49.00515	-124.60851	GIS_ID_Link46908	Island Timberlands
Nitinat Rift	CWHvm1	49.00834	-124.61047	GIS_ID_Link46909	Island Timberlands
Nitinat Rift	CWHvm1	49.00866	-124.6151	GIS_ID_Link46910	Island Timberlands
Rogers	CWHxm2	49.26509	-124.71416	GIS_ID_Link46911	Island Timberlands
Rogers	CWHxm2	49.26527	-124.7146	GIS_ID_Link46912	Island Timberlands
Cameron Middle CW	CWHmm2	49.19671	-124.57325	GIS_ID_Link46913	Island Timberlands
Cameron Middle CW	CWHmm2	49.19734	-124.57337	GIS_ID_Link46914	Island Timberlands
Cameron Middle CW	CWHmm2	49.19968	-124.57885	GIS_ID_Link46915	Island Timberlands
Cameron Middle CW	CWHmm2	49.20054	-124.58338	GIS_ID_Link46916	Island Timberlands
Cameron Middle CW	CWHmm2	49.20029	-124.58136	GIS_ID_Link46917	Island Timberlands

Location (Basin)	Biogeo Zone (BGC_LABEL)	Latitude	Longitude	GIS_ID	Ownership
Cameron Middle CW	CWHmm2	49.2021	-124.58637	GIS_ID_Link46918	Island Timberlands
Cameron Middle CW	CWHmm2	49.20168	-124.58552	GIS_ID_Link46919	Island Timberlands
Cameron Middle CW	CWHmm2	49.20295	-124.58669	GIS_ID_Link46920	Island Timberlands
Cameron Middle CW	CWHmm2	49.19892	-124.57489	GIS_ID_Link46921	Island Timberlands
Cameron Middle CW	CWHmm2	49.19924	-124.57568	GIS_ID_Link46922	Island Timberlands
Cameron Middle CW	CWHmm2	49.19962	-124.57635	GIS_ID_Link46923	Island Timberlands
Cameron Middle CW	CWHxm2	49.18895	-124.5681	GIS_ID_Link46924	Island Timberlands
Cameron Middle CW	CWHxm2	49.18954	-124.56809	GIS_ID_Link46925	Island Timberlands
China Alberni CW	CWHmm2	49.17316	-124.65379	GIS_ID_Link46926	Island Timberlands
China Alberni CW	CWHmm2	49.17324	-124.65618	GIS_ID_Link46927	Island Timberlands
Nitinat Rift	CWHmm2	49.06725	-124.63467	GIS_ID_Link46928	Island Timberlands
Nitinat Rift	CWHmm2	49.06294	-124.63166	GIS_ID_Link46929	Island Timberlands
Nitinat Rift	CWHmm2	49.06531	-124.6373	GIS_ID_Link46930	Island Timberlands
Nitinat Rift	CWHmm2	49.06513	-124.6343	GIS_ID_Link46931	Island Timberlands
Museum	CWHmm2	49.13374	-124.7105	GIS_ID_Link46932	Island Timberlands
Museum	CWHmm2	49.13361	-124.71419	GIS_ID_Link46933	Island Timberlands
Cameron River Upper CW	CWHmm2	49.16018	-124.53283	GIS_ID_Link46934	Island Timberlands
Cameron River Upper CW	CWHmm2	49.16019	-124.53365	GIS_ID_Link46935	Island Timberlands
Cameron River Upper CW	CWHmm2	49.16001	-124.53319	GIS_ID_Link46936	Island Timberlands
China Alberni CW	CWHmm2	49.17252	-124.64879	GIS_ID_Link46937	Island Timberlands
China Alberni CW	CWHxm2	49.1675	-124.65005	GIS_ID_Link46938	Island Timberlands
China Alberni CW	CWHxm2	49.16973	-124.64981	GIS_ID_Link46939	Island Timberlands
China Alberni CW	CWHxm2	49.16846	-124.65016	GIS_ID_Link46940	Island Timberlands
China Alberni CW	CWHmm2	49.17009	-124.64494	GIS_ID_Link46941	Island Timberlands
China Alberni CW	CWHxm2	49.16867	-124.64342	GIS_ID_Link46942	Island Timberlands
China Alberni CW	CWHxm2	49.16922	-124.64612	GIS_ID_Link46943	Island Timberlands
Cameron Middle CW	CWHmm2	49.22338	-124.61227	GIS_ID_Link46944	Island Timberlands
Cameron River Lower CW	CWHmm2	49.22402	-124.61212	GIS_ID_Link46945	Island Timberlands
Cameron River Lower CW	CWHmm2	49.22703	-124.61486	GIS_ID_Link46946	Island Timberlands
Cameron Middle CW	CWHmm2	49.22241	-124.61105	GIS_ID_Link46947	Island Timberlands
Cameron Middle CW	CWHmm2	49.22249	-124.61016	GIS_ID_Link46948	Island Timberlands
Cameron Middle CW	CWHmm2	49.22182	-124.6151	GIS_ID_Link46949	Island Timberlands
Cameron Middle CW	CWHmm2	49.22142	-124.61298	GIS_ID_Link46950	Island Timberlands
Cameron River Lower CW	CWHxm2	49.2439	-124.65744	GIS_ID_Link46951	Island Timberlands
Cameron River Lower CW	CWHxm2	49.24177	-124.65739	GIS_ID_Link46952	Island Timberlands
Cameron River Lower CW	CWHxm2	49.24375	-124.658	GIS_ID_Link46953	Island Timberlands
Cameron River Lower CW	CWHxm2	49.24371	-124.65782	GIS_ID_Link46954	Island Timberlands
China Alberni CW	CWHxm2	49.20638	-124.70605	GIS_ID_Link46955	Island Timberlands
China Alberni CW	CWHxm2	49.20633	-124.70715	GIS_ID_Link46956	Island Timberlands
China Alberni CW	CWHxm2	49.20564	-124.70646	GIS_ID_Link46957	Island Timberlands
China Alberni CW	CWHxm2	49.20487	-124.70691	GIS_ID_Link46958	Island Timberlands
China Alberni CW	CWHxm2	49.20628	-124.70672	GIS_ID_Link46959	Island Timberlands
Beaufort West	MHmm1	49.46108	-124.98438	GIS_ID_Link46960	Island Timberlands
Beaufort West	MHmm1	49.46053	-124.9854	GIS_ID_Link46961	Island Timberlands
Beaufort West	MHmm1	49.46138	-124.98411	GIS_ID_Link46962	Island Timberlands
Beaufort West	MHmm1	49.46051	-124.98409	GIS_ID_Link46963	Island Timberlands
Museum	CWHxm2	49.12734	-124.75423	GIS_ID_Link46964	Island Timberlands
Museum	CWHxm2	49.12807	-124.75013	GIS_ID_Link46965	Island Timberlands
Museum	CWHxm2	49.12752	-124.75001	GIS_ID_Link46966	Island Timberlands
Museum	CWHxm2	49.12776	-124.75021	GIS_ID_Link46967	Island Timberlands
Museum	CWHxm2	49.128	-124.75021	GIS_ID_Link46968	Island Timberlands

Location (Basin)	Biogeo Zone (BGC_LABEL)	Latitude	Longitude	GIS_ID	Ownership
Museum	CWHxm2	49.12754	-124.75017	GIS_ID_Link46969	Island Timberlands
Little Qualicum CW	MHmm1	49.27187	-124.60318	GIS_ID_Link46970	Island Timberlands
Cameron Middle CW	MHmm1	49.17668	-124.61907	GIS_ID_Link46971	Island Timberlands
Nitinat Rift	CWHvm1	49.05125	-124.62145	GIS_ID_Link46972	Island Timberlands
Nitinat Rift	CWHmm2	49.04022	-124.61672	GIS_ID_Link46973	Island Timberlands
Nitinat Rift	CWHmm2	49.03894	-124.61696	GIS_ID_Link46974	Island Timberlands
Nitinat Rift	CWHmm2	49.03943	-124.61574	GIS_ID_Link46975	Island Timberlands
Nitinat Rift	CWHmm2	49.04155	-124.61593	GIS_ID_Link46976	Island Timberlands
Nitinat Rift	CWHmm2	49.04114	-124.61555	GIS_ID_Link46977	Island Timberlands
Nitinat Rift	CWHmm2	49.04162	-124.61625	GIS_ID_Link46978	Island Timberlands
Cameron Middle CW	CWHmm2	49.18425	-124.55194	GIS_ID_Link46979	Island Timberlands
Cameron Middle CW	CWHmm2	49.18251	-124.54961	GIS_ID_Link46980	Island Timberlands
Cameron Middle CW	CWHmm2	49.18646	-124.5538	GIS_ID_Link46981	Island Timberlands
Cameron Middle CW	CWHmm2	49.18575	-124.5532	GIS_ID_Link46982	Island Timberlands
Cameron Middle CW	CWHmm2	49.18529	-124.55299	GIS_ID_Link46983	Island Timberlands
Cameron Middle CW	CWHmm2	49.185	-124.55158	GIS_ID_Link46984	Island Timberlands
Cameron Middle CW	CWHmm2	49.18851	-124.55501	GIS_ID_Link46985	Island Timberlands
Cameron Middle CW	CWHmm2	49.18825	-124.5564	GIS_ID_Link46986	Island Timberlands
Cameron Middle CW	CWHmm2	49.18699	-124.55837	GIS_ID_Link46987	Island Timberlands
Cameron Middle CW	CWHmm2	49.18366	-124.55235	GIS_ID_Link46988	Island Timberlands
Cameron Middle CW	CWHmm2	49.18225	-124.54877	GIS_ID_Link46989	Island Timberlands
Museum	CWHmm2	49.06707	-124.67965	GIS_ID_Link46990	Island Timberlands
Beaufort West	CWHmm2	49.45538	-124.99925	GIS_ID_Link46991	Island Timberlands
Beaufort West	CWHmm2	49.4549	-124.99799	GIS_ID_Link46992	Island Timberlands
Beaufort West	MHmm1	49.45807	-124.99716	GIS_ID_Link46993	Island Timberlands
Beaufort West	MHmm1	49.45816	-124.99708	GIS_ID_Link46994	Island Timberlands
Nitinat Rift	CWHmm2	49.07556	-124.59776	GIS_ID_Link46995	Island Timberlands
Nitinat Rift	CWHmm2	49.07896	-124.60613	GIS_ID_Link46996	Island Timberlands
Nitinat Rift	CWHmm2	49.07281	-124.59724	GIS_ID_Link46997	Island Timberlands
Nitinat Rift	CWHmm2	49.07373	-124.59804	GIS_ID_Link46998	Island Timberlands
Museum	CWHmm2	49.0531	-124.67296	GIS_ID_Link46999	Island Timberlands
Museum	CWHmm2	49.05399	-124.6665	GIS_ID_Link47000	Island Timberlands
Museum	CWHmm2	49.05312	-124.67009	GIS_ID_Link47001	Island Timberlands
Museum	CWHmm2	49.05365	-124.66746	GIS_ID_Link47002	Island Timberlands
Museum	CWHmm2	49.05349	-124.66915	GIS_ID_Link47003	Island Timberlands
Museum	CWHmm2	49.05383	-124.67036	GIS_ID_Link47004	Island Timberlands
Cameron River Upper CW	CWHmm2	49.14868	-124.49928	GIS_ID_Link47005	Island Timberlands
Cameron River Upper CW	CWHmm2	49.1617	-124.52334	GIS_ID_Link47006	Island Timberlands
Cameron River Upper CW	CWHmm2	49.16301	-124.52589	GIS_ID_Link47007	Island Timberlands
Cameron River Upper CW	CWHmm2	49.16387	-124.52354	GIS_ID_Link47008	Island Timberlands
Museum	CWHmm2	49.07192	-124.69649	GIS_ID_Link47009	Island Timberlands
Museum	CWHmm2	49.06758	-124.68299	GIS_ID_Link47010	Island Timberlands
Museum	CWHmm2	49.08602	-124.65399	GIS_ID_Link47011	Island Timberlands
Museum	CWHmm2	49.0845	-124.64555	GIS_ID_Link47012	Island Timberlands
Museum	CWHmm2	49.08396	-124.6523	GIS_ID_Link47013	Island Timberlands
Museum	CWHmm2	49.085	-124.64009	GIS_ID_Link47014	Island Timberlands
Nitinat Rift	CWHmm2	49.08352	-124.63711	GIS_ID_Link47015	Island Timberlands
Museum	CWHmm2	49.08456	-124.64498	GIS_ID_Link47016	Island Timberlands
Beaufort West	CWHxm2	49.41704	-124.9916	GIS_ID_Link47017	Island Timberlands
Beaufort West	CWHxm2	49.41735	-124.99055	GIS_ID_Link47018	Island Timberlands
Beaufort West	CWHxm2	49.41661	-124.98998	GIS_ID_Link47019	Island Timberlands

Location (Basin)	Biogeo Zone (BGC_LABEL)	Latitude	Longitude	GIS_ID	Ownership
Beaufort West	CWHxm2	49.41691	-124.991	GIS_ID_Link47020	Island Timberlands
Beaufort West	CWHxm2	49.41773	-124.99149	GIS_ID_Link47021	Island Timberlands
Beaufort West	CWHxm2	49.41678	-124.99061	GIS_ID_Link47022	Island Timberlands
Beaufort West	CWHxm2	49.41694	-124.99122	GIS_ID_Link47023	Island Timberlands
Beaufort West	CWHxm2	49.41718	-124.99032	GIS_ID_Link47024	Island Timberlands
Nitinat Rift	CWHmm2	49.09662	-124.60823	GIS_ID_Link47025	Island Timberlands
Nitinat Rift	CWHmm2	49.09692	-124.61227	GIS_ID_Link47026	Island Timberlands
Nitinat Rift	CWHmm2	49.09708	-124.61371	GIS_ID_Link47027	Island Timberlands
Nitinat Rift	CWHmm2	49.08911	-124.61685	GIS_ID_Link47028	Island Timberlands
Nitinat Rift	CWHmm2	49.08671	-124.61608	GIS_ID_Link47029	Island Timberlands
Nitinat Rift	CWHmm2	49.09254	-124.61584	GIS_ID_Link47030	Island Timberlands
Nitinat Rift	CWHmm2	49.0908	-124.61658	GIS_ID_Link47031	Island Timberlands
Nitinat Rift	CWHmm2	49.09215	-124.61585	GIS_ID_Link47032	Island Timberlands
Nitinat Rift	CWHmm2	49.09446	-124.6149	GIS_ID_Link47033	Island Timberlands
Nitinat Rift	CWHmm2	49.09285	-124.61561	GIS_ID_Link47034	Island Timberlands
Nitinat Rift	CWHmm2	49.08954	-124.61012	GIS_ID_Link47035	Island Timberlands
Nitinat Rift	CWHmm2	49.08947	-124.61133	GIS_ID_Link47036	Island Timberlands
Nitinat Rift	CWHmm2	49.08499	-124.61566	GIS_ID_Link47037	Island Timberlands
Nitinat Rift	CWHmm2	49.08539	-124.61921	GIS_ID_Link47038	Island Timberlands
Nitinat Rift	CWHmm2	49.09079	-124.61142	GIS_ID_Link47039	Island Timberlands
Nitinat Rift	CWHmm2	49.09177	-124.61159	GIS_ID_Link47040	Island Timberlands
Nitinat Rift	CWHmm2	49.09652	-124.61211	GIS_ID_Link47041	Island Timberlands
Nitinat Rift	CWHmm2	49.09474	-124.60947	GIS_ID_Link47042	Island Timberlands
Nitinat Rift	CWHmm2	49.09107	-124.61486	GIS_ID_Link47043	Island Timberlands
Nitinat Rift	CWHmm2	49.09088	-124.61586	GIS_ID_Link47044	Island Timberlands
Nitinat Rift	CWHmm2	49.08921	-124.61458	GIS_ID_Link47045	Island Timberlands
Nitinat Rift	CWHmm2	49.09271	-124.61537	GIS_ID_Link47046	Island Timberlands
Nitinat Rift	CWHmm2	49.09282	-124.61457	GIS_ID_Link47047	Island Timberlands
Nitinat Rift	CWHmm2	49.09255	-124.61419	GIS_ID_Link47048	Island Timberlands
Nitinat Rift	CWHmm2	49.0927	-124.61451	GIS_ID_Link47049	Island Timberlands
Nitinat Rift	CWHmm2	49.08713	-124.61757	GIS_ID_Link47050	Island Timberlands
Nitinat Rift	CWHmm2	49.0867	-124.61619	GIS_ID_Link47051	Island Timberlands
Cameron River Upper CW	CWHmm2	49.15517	-124.52919	GIS_ID_Link47052	Island Timberlands
Nitinat Rift	CWHvm1	49.02927	-124.59373	GIS_ID_Link47053	Island Timberlands
Nitinat Rift	CWHvm1	49.02957	-124.59521	GIS_ID_Link47054	Island Timberlands
Nitinat Rift	CWHvm1	49.03098	-124.59693	GIS_ID_Link47055	Island Timberlands
Nitinat Rift	CWHvm1	49.03026	-124.59545	GIS_ID_Link47056	Island Timberlands
Nitinat Rift	CWHvm1	49.02921	-124.5949	GIS_ID_Link47057	Island Timberlands
Nitinat Rift	CWHvm1	49.03095	-124.59607	GIS_ID_Link47058	Island Timberlands
Nitinat Rift	CWHvm1	49.03321	-124.59819	GIS_ID_Link47059	Island Timberlands
Nitinat Rift	CWHvm1	49.03555	-124.60034	GIS_ID_Link47060	Island Timberlands
Nitinat Rift	CWHvm1	49.03559	-124.5999	GIS_ID_Link47061	Island Timberlands
Nitinat Rift	CWHvm1	49.02858	-124.59609	GIS_ID_Link47062	Island Timberlands
Nitinat Rift	CWHvm1	49.03037	-124.5969	GIS_ID_Link47063	Island Timberlands
Nitinat Rift	CWHvm1	49.02894	-124.59611	GIS_ID_Link47064	Island Timberlands
Nitinat Rift	CWHvm1	49.02971	-124.59643	GIS_ID_Link47065	Island Timberlands
Nitinat Rift	CWHvm1	49.03173	-124.59779	GIS_ID_Link47066	Island Timberlands
Nitinat Rift	CWHvm1	49.03468	-124.59974	GIS_ID_Link47067	Island Timberlands
Nitinat Rift	CWHvm1	49.02865	-124.59601	GIS_ID_Link47068	Island Timberlands
Nitinat Rift	CWHvm1	49.03107	-124.59718	GIS_ID_Link47069	Island Timberlands
Nitinat Rift	CWHvm1	49.03058	-124.5969	GIS_ID_Link47070	Island Timberlands

Location (Basin)	Biogeo Zone (BGC_LABEL)	Latitude	Longitude	GIS_ID	Ownership
Nitinat Rift	CWHvm1	49.03092	-124.59709	GIS_ID_Link47071	Island Timberlands
Nitinat Rift	CWHvm1	49.03024	-124.59649	GIS_ID_Link47072	Island Timberlands
Nitinat Rift	CWHvm1	49.029	-124.59595	GIS_ID_Link47073	Island Timberlands
Nitinat Rift	CWHvm1	49.03042	-124.59672	GIS_ID_Link47074	Island Timberlands
Nitinat Rift	CWHvm1	49.02965	-124.59616	GIS_ID_Link47075	Island Timberlands
Nitinat Rift	CWHvm1	49.03184	-124.59773	GIS_ID_Link47076	Island Timberlands
Nitinat Rift	CWHvm1	49.03471	-124.59957	GIS_ID_Link47077	Island Timberlands
Nitinat Rift	CWHvm1	49.03531	-124.59992	GIS_ID_Link47078	Island Timberlands
Nitinat Rift	CWHvm1	49.03573	-124.60028	GIS_ID_Link47079	Island Timberlands
Nitinat Rift	CWHvm1	49.02884	-124.59658	GIS_ID_Link47080	Island Timberlands
Nitinat Rift	CWHvm1	49.03018	-124.59739	GIS_ID_Link47081	Island Timberlands
Nitinat Rift	CWHvm1	49.02981	-124.59704	GIS_ID_Link47082	Island Timberlands
Nitinat Rift	CWHvm1	49.03671	-124.60127	GIS_ID_Link47083	Island Timberlands
Nitinat Rift	CWHvm1	49.03514	-124.60101	GIS_ID_Link47084	Island Timberlands
Nitinat Rift	CWHvm1	49.03396	-124.59997	GIS_ID_Link47085	Island Timberlands
Nitinat Rift	CWHvm1	49.03183	-124.59869	GIS_ID_Link47086	Island Timberlands
Nitinat Rift	CWHvm1	49.02946	-124.59683	GIS_ID_Link47087	Island Timberlands
Nitinat Rift	CWHvm1	49.03317	-124.59946	GIS_ID_Link47088	Island Timberlands
Nitinat Rift	CWHvm1	49.02889	-124.59625	GIS_ID_Link47089	Island Timberlands
Nitinat Rift	CWHvm1	49.02995	-124.59666	GIS_ID_Link47090	Island Timberlands
Nitinat Rift	CWHvm1	49.03126	-124.59771	GIS_ID_Link47091	Island Timberlands
Nitinat Rift	CWHvm1	49.03497	-124.60009	GIS_ID_Link47092	Island Timberlands
Nitinat Rift	CWHvm1	49.03304	-124.59875	GIS_ID_Link47093	Island Timberlands
Nitinat Rift	CWHvm1	49.02958	-124.59654	GIS_ID_Link47094	Island Timberlands
Nitinat Rift	CWHvm1	49.02887	-124.59643	GIS_ID_Link47095	Island Timberlands
Nitinat Rift	CWHvm1	49.03124	-124.59785	GIS_ID_Link47096	Island Timberlands
Nitinat Rift	CWHvm1	49.03521	-124.60032	GIS_ID_Link47097	Island Timberlands
Nitinat Rift	CWHvm1	49.02948	-124.59665	GIS_ID_Link47098	Island Timberlands
Nitinat Rift	CWHvm1	49.03311	-124.59897	GIS_ID_Link47099	Island Timberlands
Nitinat Rift	CWHvm1	49.03438	-124.60029	GIS_ID_Link47100	Island Timberlands
Nitinat Rift	CWHvm1	49.02999	-124.59716	GIS_ID_Link47101	Island Timberlands
Nitinat Rift	CWHvm1	49.02845	-124.60193	GIS_ID_Link47102	Island Timberlands
Nitinat Rift	CWHvm1	49.02813	-124.60251	GIS_ID_Link47103	Island Timberlands
Museum	CWHmm2	49.09746	-124.67384	GIS_ID_Link47104	Island Timberlands
Museum	CWHmm2	49.09846	-124.67731	GIS_ID_Link47105	Island Timberlands
Museum	CWHmm2	49.10052	-124.67659	GIS_ID_Link47106	Island Timberlands
Museum	CWHmm2	49.09921	-124.6754	GIS_ID_Link47107	Island Timberlands
China Alberni CW	CWHxm2	49.16522	-124.63873	GIS_ID_Link47108	Island Timberlands
China Alberni CW	CWHmm2	49.15342	-124.67864	GIS_ID_Link47109	Island Timberlands
China Alberni CW	CWHmm2	49.15347	-124.67581	GIS_ID_Link47110	Island Timberlands
China Alberni CW	CWHmm2	49.15333	-124.67946	GIS_ID_Link47111	Island Timberlands
Nitinat Rift	CWHmm2	49.0984	-124.61344	GIS_ID_Link47112	Island Timberlands
Nitinat Rift	CWHmm2	49.09999	-124.61058	GIS_ID_Link47113	Island Timberlands
Nitinat Rift	CWHmm2	49.09843	-124.61123	GIS_ID_Link47114	Island Timberlands
Nitinat Rift	CWHmm2	49.09836	-124.61284	GIS_ID_Link47115	Island Timberlands
Nitinat Rift	CWHmm2	49.02284	-124.60993	GIS_ID_Link47116	Island Timberlands
Museum	MHmm1	49.02527	-124.63537	GIS_ID_Link47117	Island Timberlands
Museum	MHmm1	49.02489	-124.63529	GIS_ID_Link47118	Island Timberlands
Nitinat Rift	CWHmm2	49.02242	-124.60796	GIS_ID_Link47119	Island Timberlands
Nitinat Rift	CWHmm2	49.06864	-124.64653	GIS_ID_Link47120	Island Timberlands
Nitinat Rift	MHmm1	49.06723	-124.64579	GIS_ID_Link47121	Island Timberlands

Location (Basin)	Biogeo Zone (BGC_LABEL)	Latitude	Longitude	GIS_ID	Ownership
Nitinat Rift	CWHmm2	49.04738	-124.62211	GIS_ID_Link47122	Island Timberlands
Nitinat Rift	CWHmm2	49.04579	-124.62166	GIS_ID_Link47123	Island Timberlands
Nitinat Rift	CWHmm2	49.04733	-124.62525	GIS_ID_Link47124	Island Timberlands
Museum	CWHmm2	49.08563	-124.71262	GIS_ID_Link47125	Island Timberlands
Museum	CWHmm2	49.08673	-124.71035	GIS_ID_Link47126	Island Timberlands
Nitinat Rift	CWHmm2	49.04098	-124.61945	GIS_ID_Link47127	Island Timberlands
Cous	CWHxm2	49.21442	-124.82917	GIS_ID_Link47128	Island Timberlands
Cous	CWHxm2	49.21427	-124.82903	GIS_ID_Link47129	Island Timberlands
Cous	CWHxm2	49.2174	-124.83103	GIS_ID_Link47130	Island Timberlands
Cous	CWHxm2	49.21701	-124.83066	GIS_ID_Link47131	Island Timberlands
Cous	CWHxm2	49.2178	-124.83147	GIS_ID_Link47132	Island Timberlands
Cous	CWHxm2	49.21391	-124.82856	GIS_ID_Link47133	Island Timberlands
Cous	CWHxm2	49.21586	-124.82953	GIS_ID_Link47134	Island Timberlands
Cous	CWHxm2	49.21453	-124.82912	GIS_ID_Link47135	Island Timberlands
Cous	CWHxm2	49.21461	-124.82928	GIS_ID_Link47136	Island Timberlands
Cous	CWHxm2	49.2172	-124.83088	GIS_ID_Link47137	Island Timberlands
Cous	CWHxm2	49.21683	-124.8304	GIS_ID_Link47138	Island Timberlands
Cous	CWHxm2	49.21756	-124.83123	GIS_ID_Link47139	Island Timberlands
Cous	CWHxm2	49.21427	-124.82899	GIS_ID_Link47140	Island Timberlands
Cous	CWHxm2	49.2145	-124.82846	GIS_ID_Link47141	Island Timberlands
Cous	CWHxm2	49.21683	-124.82981	GIS_ID_Link47142	Island Timberlands
Cous	CWHxm2	49.21854	-124.83265	GIS_ID_Link47143	Island Timberlands
Cous	CWHxm2	49.21463	-124.82955	GIS_ID_Link47144	Island Timberlands
Cous	CWHxm2	49.21442	-124.8294	GIS_ID_Link47145	Island Timberlands
Cous	CWHxm2	49.21411	-124.82935	GIS_ID_Link47146	Island Timberlands
Cous	CWHxm2	49.21364	-124.82902	GIS_ID_Link47147	Island Timberlands
Cous	CWHxm2	49.21792	-124.83217	GIS_ID_Link47148	Island Timberlands
Cous	CWHxm2	49.21542	-124.82953	GIS_ID_Link47149	Island Timberlands
Cous	CWHxm2	49.21702	-124.83112	GIS_ID_Link47150	Island Timberlands
Cous	CWHxm2	49.21682	-124.83157	GIS_ID_Link47151	Island Timberlands
Cous	CWHxm2	49.21704	-124.83169	GIS_ID_Link47152	Island Timberlands
Cous	CWHxm2	49.21452	-124.82928	GIS_ID_Link47153	Island Timberlands
Cous	CWHxm2	49.21841	-124.83255	GIS_ID_Link47154	Island Timberlands
Cous	CWHxm2	49.215	-124.82962	GIS_ID_Link47155	Island Timberlands
Cous	CWHxm2	49.21368	-124.82937	GIS_ID_Link47156	Island Timberlands
Cous	CWHxm2	49.21324	-124.82902	GIS_ID_Link47157	Island Timberlands
Cous	CWHxm2	49.21431	-124.82937	GIS_ID_Link47158	Island Timberlands
Cous	CWHxm2	49.21398	-124.82926	GIS_ID_Link47159	Island Timberlands
Cous	CWHxm2	49.21464	-124.82947	GIS_ID_Link47160	Island Timberlands
Cous	CWHxm2	49.21741	-124.83148	GIS_ID_Link47161	Island Timberlands
Cous	CWHxm2	49.2169	-124.83154	GIS_ID_Link47162	Island Timberlands
Nitinat Rift	CWHmm2	49.04176	-124.62107	GIS_ID_Link47163	Island Timberlands
Museum	CWHmm2	49.09419	-124.72467	GIS_ID_Link47164	Island Timberlands
Museum	CWHmm2	49.09442	-124.72659	GIS_ID_Link47165	Island Timberlands
Cameron River Upper CW	CWHmm2	49.17284	-124.53959	GIS_ID_Link47166	Island Timberlands
Big Qualicum Lower	CWHxm2	49.30759	-124.68435	GIS_ID_Link47167	Island Timberlands
Big Qualicum Lower	CWHxm2	49.31214	-124.68342	GIS_ID_Link47168	Island Timberlands
Big Qualicum Lower	CWHxm2	49.31178	-124.68436	GIS_ID_Link47169	Island Timberlands
Big Qualicum Lower	CWHxm2	49.31195	-124.68407	GIS_ID_Link47170	Island Timberlands
Big Qualicum Lower	CWHxm2	49.31188	-124.68374	GIS_ID_Link47171	Island Timberlands
Big Qualicum Lower	CWHxm2	49.31175	-124.68355	GIS_ID_Link47172	Island Timberlands

Location (Basin)	Biogeo Zone (BGC_LABEL)	Latitude	Longitude	GIS_ID	Ownership
Museum	CWHmm2	49.07869	-124.70223	GIS_ID_Link47173	Island Timberlands
Museum	CWHmm2	49.07978	-124.70682	GIS_ID_Link47174	Island Timberlands
Museum	CWHmm2	49.07815	-124.7064	GIS_ID_Link47175	Island Timberlands
China Alberni CW	MHmm1	49.13437	-124.64565	GIS_ID_Link47176	Island Timberlands
China Alberni CW	MHmm1	49.13736	-124.64723	GIS_ID_Link47177	Island Timberlands
China Alberni CW	MHmm1	49.13661	-124.64684	GIS_ID_Link47178	Island Timberlands
China Alberni CW	MHmm1	49.13701	-124.64727	GIS_ID_Link47179	Island Timberlands
Cameron River Upper CW	MHmm1	49.12083	-124.47956	GIS_ID_Link47180	Island Timberlands
Cameron River Upper CW	MHmm1	49.11913	-124.48226	GIS_ID_Link47181	Island Timberlands
Cameron River Upper CW	MHmm1	49.11927	-124.48415	GIS_ID_Link47182	Island Timberlands
Cameron River Upper CW	MHmm1	49.12006	-124.48398	GIS_ID_Link47183	Island Timberlands
Museum	CWHmm2	49.0518	-124.6736	GIS_ID_Link47184	Island Timberlands
Museum	CWHmm2	49.05156	-124.67351	GIS_ID_Link47185	Island Timberlands
Beaufort West	CWHmm2	49.43799	-124.97382	GIS_ID_Link47186	Island Timberlands
Beaufort West	CWHmm2	49.4377	-124.97139	GIS_ID_Link47187	Island Timberlands
Nitinat Rift	CWHvm1	49.04451	-124.60832	GIS_ID_Link47188	Island Timberlands
Nitinat Rift	CWHvm2	49.00109	-124.60845	GIS_ID_Link47189	Island Timberlands
Nitinat Rift	CWHvm2	49.00163	-124.60778	GIS_ID_Link47190	Island Timberlands
Nitinat Rift	CWHvm2	48.99959	-124.60802	GIS_ID_Link47191	Island Timberlands
Nitinat Rift	CWHvm2	48.99987	-124.6074	GIS_ID_Link47192	Island Timberlands
Nitinat Rift	CWHvm2	49.00024	-124.60744	GIS_ID_Link47193	Island Timberlands
Nitinat Rift	CWHvm2	48.99995	-124.60862	GIS_ID_Link47194	Island Timberlands
Nitinat Rift	CWHvm2	48.99992	-124.60999	GIS_ID_Link47195	Island Timberlands
Nitinat Rift	CWHvm2	48.99975	-124.61053	GIS_ID_Link47196	Island Timberlands
Nitinat Rift	CWHvm2	49.00184	-124.61305	GIS_ID_Link47197	Island Timberlands
Nitinat Rift	CWHvm2	49.00249	-124.61286	GIS_ID_Link47198	Island Timberlands
Nitinat Rift	CWHvm2	49.00141	-124.61304	GIS_ID_Link47199	Island Timberlands
Nitinat Rift	CWHvm2	49.00271	-124.61034	GIS_ID_Link47200	Island Timberlands
Nitinat Rift	CWHvm2	49.00263	-124.61114	GIS_ID_Link47201	Island Timberlands
Little Qualicum CW	MHmm1	49.26679	-124.62334	GIS_ID_Link47202	Island Timberlands
Little Qualicum CW	MHmm1	49.26667	-124.6233	GIS_ID_Link47203	Island Timberlands
Little Qualicum CW	MHmm1	49.26714	-124.6231	GIS_ID_Link47204	Island Timberlands
Little Qualicum CW	MHmm1	49.2648	-124.62294	GIS_ID_Link47205	Island Timberlands
Little Qualicum CW	MHmm1	49.26635	-124.62145	GIS_ID_Link47206	Island Timberlands
Little Qualicum CW	MHmm1	49.26794	-124.62184	GIS_ID_Link47207	Island Timberlands
Little Qualicum CW	MHmm1	49.26724	-124.6207	GIS_ID_Link47208	Island Timberlands
Little Qualicum CW	MHmm1	49.26521	-124.62348	GIS_ID_Link47209	Island Timberlands
Little Qualicum CW	MHmm1	49.26774	-124.62171	GIS_ID_Link47210	Island Timberlands
Little Qualicum CW	MHmm1	49.26814	-124.62071	GIS_ID_Link47211	Island Timberlands
Little Qualicum CW	MHmm1	49.26644	-124.62112	GIS_ID_Link47212	Island Timberlands
Little Qualicum CW	MHmm1	49.2648	-124.62302	GIS_ID_Link47213	Island Timberlands
Little Qualicum CW	MHmm1	49.26651	-124.62332	GIS_ID_Link47214	Island Timberlands
Little Qualicum CW	MHmm1	49.26565	-124.62375	GIS_ID_Link47215	Island Timberlands
Little Qualicum CW	MHmm1	49.26714	-124.62191	GIS_ID_Link47216	Island Timberlands
Cameron Middle CW	CWHmm2	49.19831	-124.65338	GIS_ID_Link47217	Island Timberlands
Nitinat Rift	CWHmm2	49.03812	-124.61305	GIS_ID_Link47218	Island Timberlands
Nitinat Rift	CWHmm2	49.03879	-124.61341	GIS_ID_Link47219	Island Timberlands
Nitinat Rift	CWHmm2	49.03904	-124.61362	GIS_ID_Link47220	Island Timberlands
Nitinat Rift	CWHmm2	49.03765	-124.61212	GIS_ID_Link47221	Island Timberlands
Nitinat Rift	CWHmm2	49.03622	-124.61098	GIS_ID_Link47222	Island Timberlands
Nitinat Rift	CWHvm1	49.03579	-124.60852	GIS_ID_Link47223	Island Timberlands

Location (Basin)	Biogeo Zone (BGC_LABEL)	Latitude	Longitude	GIS_ID	Ownership
Nitinat Rift	CWHvm1	49.03514	-124.60928	GIS_ID_Link47224	Island Timberlands
Beaufort West	MHmm1	49.47823	-125.02435	GIS_ID_Link47225	Island Timberlands
Museum	MHmm1	49.12357	-124.64559	GIS_ID_Link47226	Island Timberlands
Museum	MHmm1	49.12397	-124.64939	GIS_ID_Link47227	Island Timberlands
Museum	CWHmm2	49.03549	-124.62924	GIS_ID_Link47228	Island Timberlands
Museum	CWHmm2	49.0358	-124.62941	GIS_ID_Link47229	Island Timberlands
Museum	CWHmm2	49.12168	-124.64382	GIS_ID_Link47230	Island Timberlands
Museum	MHmm1	49.03935	-124.63164	GIS_ID_Link47231	Island Timberlands
Museum	MHmm1	49.1012	-124.66295	GIS_ID_Link47232	Island Timberlands
Museum	MHmm1	49.09989	-124.66137	GIS_ID_Link47233	Island Timberlands
Museum	MHmm1	49.1007	-124.66418	GIS_ID_Link47234	Island Timberlands
Museum	MHmm1	49.10006	-124.661	GIS_ID_Link47235	Island Timberlands
Museum	MHmm1	49.10111	-124.66063	GIS_ID_Link47236	Island Timberlands
Museum	CWHmm2	49.02991	-124.63697	GIS_ID_Link47237	Island Timberlands
Museum	MHmm1	49.02584	-124.63629	GIS_ID_Link47238	Island Timberlands
Museum	MHmm1	49.10477	-124.66755	GIS_ID_Link47239	Island Timberlands
Museum	CWHmm2	49.02849	-124.6345	GIS_ID_Link47240	Island Timberlands
Nitinat Rift	CWHmm2	49.0716	-124.64421	GIS_ID_Link47241	Island Timberlands
Museum	CWHmm2	49.027	-124.63862	GIS_ID_Link47242	Island Timberlands
Museum	MHmm1	49.0673	-124.64836	GIS_ID_Link47243	Island Timberlands
Museum	CWHmm2	49.0253	-124.63309	GIS_ID_Link47244	Island Timberlands
Museum	CWHmm2	49.07358	-124.64355	GIS_ID_Link47245	Island Timberlands
Museum	CWHmm2	49.03042	-124.6375	GIS_ID_Link47246	Island Timberlands
Museum	MHmm1	49.10033	-124.66891	GIS_ID_Link47247	Island Timberlands
China Alberni CW	CWHxm2	49.16457	-124.63391	GIS_ID_Link47248	Island Timberlands
China Alberni CW	CWHxm2	49.16743	-124.63891	GIS_ID_Link47249	Island Timberlands
China Alberni CW	CWHxm2	49.16619	-124.63988	GIS_ID_Link47250	Island Timberlands
Cameron River Lower CW	CWHxm2	49.25075	-124.66928	GIS_ID_Link47251	Island Timberlands
Cameron River Lower CW	CWHxm2	49.25039	-124.66766	GIS_ID_Link47252	Island Timberlands
Elsie Lake	CWHmm2	49.48757	-125.22574	GIS_ID_Link47253	Island Timberlands
Elsie Lake	CWHmm2	49.48643	-125.22373	GIS_ID_Link47254	Island Timberlands
Elsie Lake	CWHmm2	49.48615	-125.22542	GIS_ID_Link47255	Island Timberlands
Elsie Lake	CWHmm2	49.48624	-125.2258	GIS_ID_Link47256	Island Timberlands
Elsie Lake	CWHmm2	49.48694	-125.22479	GIS_ID_Link47257	Island Timberlands
Elsie Lake	CWHmm2	49.4862	-125.22565	GIS_ID_Link47258	Island Timberlands
Elsie Lake	CWHmm2	49.48676	-125.22814	GIS_ID_Link47259	Island Timberlands
Museum	CWHmm2	49.07313	-124.6896	GIS_ID_Link47260	Island Timberlands
Museum	CWHmm2	49.0734	-124.6913	GIS_ID_Link47261	Island Timberlands
Cameron Middle CW	CWHxm2	49.2218	-124.65424	GIS_ID_Link47262	Island Timberlands
Cameron Middle CW	CWHxm2	49.22149	-124.65442	GIS_ID_Link47263	Island Timberlands
Cameron Middle CW	CWHxm2	49.22007	-124.65258	GIS_ID_Link47264	Island Timberlands
Cameron Middle CW	CWHxm2	49.2195	-124.6527	GIS_ID_Link47265	Island Timberlands
Nitinat Rift	CWHmm2	49.01535	-124.60568	GIS_ID_Link47266	Island Timberlands
Nitinat Rift	CWHmm2	49.0155	-124.60682	GIS_ID_Link47267	Island Timberlands
Nitinat Rift	CWHvm1	49.01437	-124.60655	GIS_ID_Link47268	Island Timberlands
Nitinat Rift	CWHvm1	49.01421	-124.60687	GIS_ID_Link47269	Island Timberlands
China Alberni CW	CWHmm2	49.13618	-124.62762	GIS_ID_Link47270	Island Timberlands
China Alberni CW	MHmm1	49.13956	-124.6289	GIS_ID_Link47271	Island Timberlands
China Alberni CW	MHmm1	49.13783	-124.62974	GIS_ID_Link47272	Island Timberlands
China Alberni CW	MHmm1	49.14237	-124.62882	GIS_ID_Link47273	Island Timberlands
Nitinat Rift	CWHmm2	49.01661	-124.60548	GIS_ID_Link47274	Island Timberlands

Location (Basin)	Biogeo Zone (BGC_LABEL)	Latitude	Longitude	GIS_ID	Ownership
China Alberni CW	CWHmm2	49.13566	-124.61235	GIS_ID_Link47275	Island Timberlands
China Alberni CW	CWHmm2	49.13644	-124.609	GIS_ID_Link47276	Island Timberlands
China Alberni CW	CWHmm2	49.13579	-124.61211	GIS_ID_Link47277	Island Timberlands
China Alberni CW	CWHmm2	49.13559	-124.61281	GIS_ID_Link47278	Island Timberlands
China Alberni CW	CWHmm2	49.13604	-124.60921	GIS_ID_Link47279	Island Timberlands
China Alberni CW	CWHmm2	49.15564	-124.60327	GIS_ID_Link47280	Island Timberlands
China Alberni CW	CWHmm2	49.15557	-124.60488	GIS_ID_Link47281	Island Timberlands
China Alberni CW	CWHmm2	49.15533	-124.60448	GIS_ID_Link47282	Island Timberlands
China Alberni CW	CWHmm2	49.1571	-124.60607	GIS_ID_Link47283	Island Timberlands
China Alberni CW	CWHmm2	49.15558	-124.60599	GIS_ID_Link47284	Island Timberlands
China Alberni CW	CWHmm2	49.15558	-124.60306	GIS_ID_Link47285	Island Timberlands
China Alberni CW	CWHmm2	49.15565	-124.60368	GIS_ID_Link47286	Island Timberlands
China Alberni CW	CWHmm2	49.15549	-124.60458	GIS_ID_Link47287	Island Timberlands
China Alberni CW	CWHmm2	49.15543	-124.606	GIS_ID_Link47288	Island Timberlands
China Alberni CW	CWHmm2	49.15566	-124.60309	GIS_ID_Link47289	Island Timberlands
China Alberni CW	CWHmm2	49.15557	-124.60373	GIS_ID_Link47290	Island Timberlands
China Alberni CW	CWHxm2	49.15496	-124.60642	GIS_ID_Link47291	Island Timberlands
China Alberni CW	CWHxm2	49.15369	-124.60849	GIS_ID_Link47292	Island Timberlands
China Alberni CW	CWHxm2	49.15604	-124.60832	GIS_ID_Link47293	Island Timberlands
China Alberni CW	CWHxm2	49.15514	-124.60669	GIS_ID_Link47294	Island Timberlands
China Alberni CW	CWHxm2	49.15388	-124.60861	GIS_ID_Link47295	Island Timberlands
Museum	CMAunp	49.09842	-124.65603	GIS_ID_Link47296	Island Timberlands
Museum	MHmm1	49.10036	-124.65778	GIS_ID_Link47297	Island Timberlands
Museum	CWHmm2	49.07248	-124.65573	GIS_ID_Link47298	Island Timberlands
Museum	CWHmm2	49.06866	-124.66089	GIS_ID_Link47299	Island Timberlands
Museum	CWHmm2	49.07143	-124.6557	GIS_ID_Link47300	Island Timberlands
Museum	CWHmm2	49.07233	-124.6578	GIS_ID_Link47301	Island Timberlands
Museum	MHmm1	49.06549	-124.65464	GIS_ID_Link47302	Island Timberlands
Museum	CWHmm2	49.06999	-124.6589	GIS_ID_Link47303	Island Timberlands
Museum	CWHmm2	49.06996	-124.65916	GIS_ID_Link47304	Island Timberlands
Museum	CWHmm2	49.07105	-124.65895	GIS_ID_Link47305	Island Timberlands
Museum	CWHmm2	49.07019	-124.65866	GIS_ID_Link47306	Island Timberlands
Museum	CWHmm2	49.0707	-124.65843	GIS_ID_Link47307	Island Timberlands
Cameron Middle CW	CWHmm2	49.17985	-124.58507	GIS_ID_Link47308	Island Timberlands
Cameron Middle CW	CWHmm2	49.18248	-124.58829	GIS_ID_Link47309	Island Timberlands
Cameron Middle CW	CWHmm2	49.18194	-124.58789	GIS_ID_Link47310	Island Timberlands
Cameron Middle CW	CWHmm2	49.18263	-124.58823	GIS_ID_Link47311	Island Timberlands
Cameron Middle CW	CWHxm2	49.1824	-124.57383	GIS_ID_Link47312	Island Timberlands
Cameron Middle CW	CWHxm2	49.18386	-124.57937	GIS_ID_Link47313	Island Timberlands
Cameron Middle CW	CWHxm2	49.18349	-124.57726	GIS_ID_Link47314	Island Timberlands
Cameron Middle CW	CWHxm2	49.18304	-124.57544	GIS_ID_Link47315	Island Timberlands
Cameron Middle CW	CWHxm2	49.18325	-124.57488	GIS_ID_Link47316	Island Timberlands
Cameron Middle CW	CWHxm2	49.18313	-124.57491	GIS_ID_Link47317	Island Timberlands
Cameron Middle CW	CWHxm2	49.1839	-124.57994	GIS_ID_Link47318	Island Timberlands
Cameron Middle CW	CWHxm2	49.18128	-124.57113	GIS_ID_Link47319	Island Timberlands
Cameron Middle CW	CWHxm2	49.18235	-124.57228	GIS_ID_Link47320	Island Timberlands
Cameron Middle CW	CWHxm2	49.18136	-124.57121	GIS_ID_Link47321	Island Timberlands
Cameron Middle CW	CWHxm2	49.18234	-124.57228	GIS_ID_Link47322	Island Timberlands
Cameron Middle CW	CWHxm2	49.18133	-124.57119	GIS_ID_Link47323	Island Timberlands
Cameron Middle CW	CWHxm2	49.18235	-124.57229	GIS_ID_Link47324	Island Timberlands
Little Qualicum CW	MHmm1	49.26071	-124.61218	GIS_ID_Link47325	Island Timberlands

Location (Basin)	Biogeo Zone (BGC_LABEL)	Latitude	Longitude	GIS_ID	Ownership
Little Qualicum CW	MHmm1	49.26185	-124.61356	GIS_ID_Link47326	Island Timberlands
Little Qualicum CW	MHmm1	49.26125	-124.61271	GIS_ID_Link47327	Island Timberlands
Little Qualicum CW	MHmm1	49.26288	-124.61397	GIS_ID_Link47328	Island Timberlands
Little Qualicum CW	MHmm1	49.26077	-124.61229	GIS_ID_Link47329	Island Timberlands
Little Qualicum CW	MHmm1	49.26166	-124.61313	GIS_ID_Link47330	Island Timberlands
Little Qualicum CW	MHmm1	49.26206	-124.61392	GIS_ID_Link47331	Island Timberlands
Nitinat Rift	CWHvm1	49.05031	-124.6174	GIS_ID_Link47332	Island Timberlands
Nitinat Rift	CWHvm1	49.05029	-124.61429	GIS_ID_Link47333	Island Timberlands
Nitinat Rift	CWHmm2	49.0467	-124.61558	GIS_ID_Link47334	Island Timberlands
Nitinat Rift	CWHmm2	49.0463	-124.61627	GIS_ID_Link47335	Island Timberlands
Nitinat Rift	CWHmm2	49.04609	-124.61519	GIS_ID_Link47336	Island Timberlands
Nitinat Rift	MHmm1	49.10818	-124.6122	GIS_ID_Link47337	Island Timberlands
Nitinat Rift	MHmm1	49.10719	-124.61576	GIS_ID_Link47338	Island Timberlands
Nitinat Rift	MHmm1	49.10193	-124.60822	GIS_ID_Link47339	Island Timberlands
Nitinat Rift	MHmm1	49.10549	-124.61169	GIS_ID_Link47340	Island Timberlands
Nitinat Rift	CWHmm2	49.02781	-124.61258	GIS_ID_Link47341	Island Timberlands
Nitinat Rift	CWHmm2	49.02858	-124.61048	GIS_ID_Link47342	Island Timberlands
Nitinat Rift	CWHvm1	49.03088	-124.60923	GIS_ID_Link47343	Island Timberlands
Nitinat Rift	CWHvm1	49.02914	-124.60878	GIS_ID_Link47344	Island Timberlands
Nitinat Rift	MHmm1	49.04024	-124.6225	GIS_ID_Link47345	Island Timberlands
Nitinat Rift	CWHmm2	49.04158	-124.6188	GIS_ID_Link47346	Island Timberlands
Nitinat Rift	MHmm1	49.04145	-124.62557	GIS_ID_Link47347	Island Timberlands
Nitinat Rift	CWHmm2	49.03623	-124.61131	GIS_ID_Link47348	Island Timberlands
Nitinat Rift	CWHmm2	49.03859	-124.61422	GIS_ID_Link47349	Island Timberlands
Nitinat Rift	CWHmm2	49.03798	-124.61815	GIS_ID_Link47350	Island Timberlands
Nitinat Rift	CWHmm2	49.03866	-124.61534	GIS_ID_Link47351	Island Timberlands
Nitinat Rift	CWHmm2	49.03504	-124.61195	GIS_ID_Link47352	Island Timberlands
Nitinat Rift	CWHmm2	49.03725	-124.61227	GIS_ID_Link47353	Island Timberlands
Nitinat Rift	CWHmm2	49.03676	-124.61248	GIS_ID_Link47354	Island Timberlands
Nitinat Rift	CWHmm2	49.03687	-124.61171	GIS_ID_Link47355	Island Timberlands
Nitinat Rift	CWHmm2	49.03535	-124.6106	GIS_ID_Link47356	Island Timberlands
Nitinat Rift	CWHmm2	49.04033	-124.61975	GIS_ID_Link47357	Island Timberlands
Nitinat Rift	MHmm1	49.0431	-124.62404	GIS_ID_Link47358	Island Timberlands
Nitinat Rift	MHmm1	49.03899	-124.62629	GIS_ID_Link47359	Island Timberlands
Nitinat Rift	MHmm1	49.03858	-124.62167	GIS_ID_Link47360	Island Timberlands
Nitinat Rift	CWHmm2	49.05235	-124.63176	GIS_ID_Link47361	Island Timberlands
Nitinat Rift	CWHmm2	49.05177	-124.62988	GIS_ID_Link47362	Island Timberlands
Nitinat Rift	CWHmm2	49.05179	-124.62973	GIS_ID_Link47363	Island Timberlands
Nitinat Rift	CWHmm2	49.05182	-124.62943	GIS_ID_Link47364	Island Timberlands
Nitinat Rift	CWHmm2	49.05224	-124.63048	GIS_ID_Link47365	Island Timberlands
Nitinat Rift	CWHmm2	49.05121	-124.63124	GIS_ID_Link47366	Island Timberlands
Nitinat Rift	CWHmm2	49.05093	-124.62969	GIS_ID_Link47367	Island Timberlands
Nitinat Rift	CWHmm2	49.05184	-124.62965	GIS_ID_Link47368	Island Timberlands
Nitinat Rift	CWHmm2	49.05185	-124.629	GIS_ID_Link47369	Island Timberlands
Nitinat Rift	CWHmm2	49.05085	-124.63103	GIS_ID_Link47370	Island Timberlands
Puntledge Toma CW	CWHxm2	49.5135	-125.11533	GIS_ID_Link47371	Island Timberlands
Puntledge Toma CW	CWHxm2	49.51334	-125.11446	GIS_ID_Link47372	Island Timberlands
Puntledge Toma CW	CWHxm2	49.51261	-125.1119	GIS_ID_Link47373	Island Timberlands
Puntledge Toma CW	CWHxm2	49.51262	-125.11116	GIS_ID_Link47374	Island Timberlands
Puntledge Toma CW	CWHxm2	49.51307	-125.11326	GIS_ID_Link47375	Island Timberlands
Puntledge Toma CW	CWHxm2	49.51367	-125.11516	GIS_ID_Link47376	Island Timberlands

Location (Basin)	Biogeo Zone (BGC_LABEL)	Latitude	Longitude	GIS_ID	Ownership
Puntledge Toma CW	CWHxm2	49.51405	-125.11693	GIS_ID_Link47377	Island Timberlands
Puntledge Toma CW	CWHxm2	49.51431	-125.11466	GIS_ID_Link47378	Island Timberlands
Puntledge Toma CW	CWHxm2	49.51455	-125.11394	GIS_ID_Link47379	Island Timberlands
Puntledge Toma CW	CWHxm2	49.51325	-125.11111	GIS_ID_Link47380	Island Timberlands
Puntledge Toma CW	CWHxm2	49.51315	-125.11445	GIS_ID_Link47381	Island Timberlands
Puntledge Toma CW	CWHxm2	49.51058	-125.10835	GIS_ID_Link47382	Island Timberlands
Puntledge Toma CW	CWHxm2	49.51071	-125.10851	GIS_ID_Link47383	Island Timberlands
Puntledge Toma CW	CWHxm2	49.51094	-125.1083	GIS_ID_Link47384	Island Timberlands
Puntledge Toma CW	CWHxm2	49.51446	-125.11601	GIS_ID_Link47385	Island Timberlands
Puntledge Toma CW	CWHxm2	49.51317	-125.11198	GIS_ID_Link47386	Island Timberlands
Puntledge Toma CW	CWHxm2	49.51071	-125.10773	GIS_ID_Link47387	Island Timberlands
Puntledge Toma CW	CWHxm2	49.51036	-125.10831	GIS_ID_Link47388	Island Timberlands
Puntledge Toma CW	CWHxm2	49.51086	-125.10776	GIS_ID_Link47389	Island Timberlands
China Alberni CW	MHmm1	49.1533	-124.59136	GIS_ID_Link47390	Island Timberlands
China Alberni CW	MHmm1	49.15327	-124.5909	GIS_ID_Link47391	Island Timberlands
China Alberni CW	MHmm1	49.15514	-124.58998	GIS_ID_Link47392	Island Timberlands
China Alberni CW	MHmm1	49.1546	-124.59068	GIS_ID_Link47393	Island Timberlands
China Alberni CW	MHmm1	49.15334	-124.59109	GIS_ID_Link47394	Island Timberlands
Cameron Middle CW	CWHmm2	49.20079	-124.65432	GIS_ID_Link47395	Island Timberlands
China Lower	CWHxm2	49.14929	-124.73781	GIS_ID_Link47396	Island Timberlands
China Lower	CWHxm2	49.15072	-124.73974	GIS_ID_Link47397	Island Timberlands
China Lower	CWHxm2	49.15007	-124.73989	GIS_ID_Link47398	Island Timberlands
Nitinat Rift	CWHvm1	49.05947	-124.61892	GIS_ID_Link47399	Island Timberlands
Nitinat Rift	CWHvm1	49.05983	-124.61929	GIS_ID_Link47400	Island Timberlands
Nitinat Rift	CWHvm1	49.06328	-124.6221	GIS_ID_Link47401	Island Timberlands
Nitinat Rift	CWHvm1	49.06349	-124.62181	GIS_ID_Link47402	Island Timberlands
Nitinat Rift	CWHmm2	49.03646	-124.61614	GIS_ID_Link47403	Island Timberlands
China Alberni CW	MHmm1	49.18263	-124.66132	GIS_ID_Link47404	Island Timberlands
Nitinat Upper	CWHmm2	49.06239	-124.60428	GIS_ID_Link47405	Island Timberlands
Nitinat Upper	CWHmm2	49.05857	-124.60058	GIS_ID_Link47406	Island Timberlands
Cameron Middle CW	CWHmm2	49.19742	-124.65418	GIS_ID_Link47407	Island Timberlands
Cameron Middle CW	CWHmm2	49.19801	-124.65413	GIS_ID_Link47408	Island Timberlands
Cameron Middle CW	CWHmm2	49.20129	-124.65413	GIS_ID_Link47409	Island Timberlands
Cameron Middle CW	CWHmm2	49.20317	-124.65457	GIS_ID_Link47410	Island Timberlands
Cameron Middle CW	CWHmm2	49.20188	-124.65568	GIS_ID_Link47411	Island Timberlands
Cameron Middle CW	CWHmm2	49.1992	-124.65607	GIS_ID_Link47412	Island Timberlands
Cameron Middle CW	CWHmm2	49.19671	-124.65663	GIS_ID_Link47413	Island Timberlands
Cameron Middle CW	CWHmm2	49.19857	-124.65689	GIS_ID_Link47414	Island Timberlands
Cameron Middle CW	MHmm1	49.19519	-124.65727	GIS_ID_Link47415	Island Timberlands
Cameron Middle CW	MHmm1	49.19582	-124.65586	GIS_ID_Link47416	Island Timberlands
Nitinat Rift	CWHvm2	48.99639	-124.61333	GIS_ID_Link47417	Island Timberlands
Nitinat Rift	CWHvm1	48.98427	-124.59409	GIS_ID_Link47418	Island Timberlands
Nitinat Rift	CWHvm1	48.98434	-124.5936	GIS_ID_Link47419	Island Timberlands
Nitinat Rift	CWHvm1	48.9851	-124.59349	GIS_ID_Link47420	Island Timberlands
Nitinat Rift	CWHvm1	48.98504	-124.59448	GIS_ID_Link47421	Island Timberlands
Museum	CWHmm2	49.08523	-124.63972	GIS_ID_Link47422	Island Timberlands
Nitinat Rift	CWHmm2	49.08362	-124.6354	GIS_ID_Link47423	Island Timberlands
Nitinat Rift	CWHmm2	49.08432	-124.63723	GIS_ID_Link47424	Island Timberlands
Nitinat Rift	MHmm1	49.08712	-124.63716	GIS_ID_Link47425	Island Timberlands
Nitinat Rift	CWHmm2	49.08603	-124.63375	GIS_ID_Link47426	Island Timberlands
Nitinat Rift	MHmm1	49.08673	-124.63428	GIS_ID_Link47427	Island Timberlands

Location (Basin)	Biogeo Zone (BGC_LABEL)	Latitude	Longitude	GIS_ID	Ownership
Nitinat Rift	MHmm1	49.0872	-124.63522	GIS_ID_Link47428	Island Timberlands
Cameron Middle CW	MHmm1	49.19687	-124.66025	GIS_ID_Link47429	Island Timberlands
Cameron Middle CW	MHmm1	49.19029	-124.65826	GIS_ID_Link47430	Island Timberlands
Cameron Middle CW	MHmm1	49.19064	-124.65867	GIS_ID_Link47431	Island Timberlands
Cameron Middle CW	MHmm1	49.19565	-124.66494	GIS_ID_Link47432	Island Timberlands
Cameron Middle CW	MHmm1	49.19355	-124.66453	GIS_ID_Link47433	Island Timberlands
Cameron Middle CW	MHmm1	49.19364	-124.66489	GIS_ID_Link47434	Island Timberlands
Cameron Middle CW	MHmm1	49.19375	-124.66508	GIS_ID_Link47435	Island Timberlands
Museum	CWHmm2	49.04459	-124.65342	GIS_ID_Link47436	Island Timberlands
Museum	CWHmm2	49.04336	-124.65434	GIS_ID_Link47437	Island Timberlands
Museum	CWHxm2	49.04327	-124.67074	GIS_ID_Link47438	Island Timberlands
Museum	CWHmm2	49.04579	-124.65429	GIS_ID_Link47439	Island Timberlands
Museum	CWHmm2	49.04522	-124.65462	GIS_ID_Link47440	Island Timberlands
Museum	CWHxm2	49.04395	-124.67258	GIS_ID_Link47441	Island Timberlands
Nitinat Rift	CWHvm1	49.04041	-124.60827	GIS_ID_Link47442	Island Timberlands
Nitinat Rift	CWHvm1	49.03919	-124.60964	GIS_ID_Link47443	Island Timberlands
China Alberni CW	CWHmm2	49.17197	-124.63612	GIS_ID_Link47444	Island Timberlands
China Alberni CW	CWHmm2	49.17055	-124.6336	GIS_ID_Link47445	Island Timberlands
Ash Lower	CWHxm2	49.39387	-125.03379	GIS_ID_Link47446	Island Timberlands
Ash Lower	CWHxm2	49.39357	-125.02981	GIS_ID_Link47447	Island Timberlands
Ash Lower	CWHxm2	49.39288	-125.03484	GIS_ID_Link47448	Island Timberlands
Ash Lower	CWHxm2	49.39286	-125.0344	GIS_ID_Link47449	Island Timberlands
Ash Lower	CWHxm2	49.39359	-125.02911	GIS_ID_Link47450	Island Timberlands
Ash Lower	CWHxm2	49.39327	-125.03223	GIS_ID_Link47451	Island Timberlands
Ash Lower	CWHxm2	49.39308	-125.03357	GIS_ID_Link47452	Island Timberlands
Ash Lower	CWHxm2	49.39291	-125.03503	GIS_ID_Link47453	Island Timberlands
Ash Lower	CWHxm2	49.39284	-125.03416	GIS_ID_Link47454	Island Timberlands
Ash Lower	CWHxm2	49.39343	-125.02997	GIS_ID_Link47455	Island Timberlands
Ash Lower	CWHxm2	49.39347	-125.02943	GIS_ID_Link47456	Island Timberlands
Ash Lower	CWHxm2	49.39454	-125.03444	GIS_ID_Link47457	Island Timberlands
China Alberni CW	CWHxm2	49.16402	-124.64091	GIS_ID_Link47458	Island Timberlands
China Alberni CW	CWHxm2	49.16467	-124.64292	GIS_ID_Link47459	Island Timberlands
China Alberni CW	CWHxm2	49.15974	-124.62762	GIS_ID_Link47460	Island Timberlands
Cous	CWHxm1	49.23481	-124.84177	GIS_ID_Link47461	Island Timberlands
Cous	CWHxm1	49.23648	-124.84092	GIS_ID_Link47462	Island Timberlands
Cous	CWHxm1	49.23526	-124.84125	GIS_ID_Link47463	Island Timberlands
Cous	CWHxm2	49.21303	-124.87288	GIS_ID_Link47464	Island Timberlands
Cous	CWHxm2	49.21248	-124.8722	GIS_ID_Link47465	Island Timberlands
Cous	CWHxm2	49.21294	-124.87277	GIS_ID_Link47466	Island Timberlands
Elsie Lake	CWHxm2	49.48528	-125.12486	GIS_ID_Link47467	Island Timberlands
Rogers	CWHxm2	49.23251	-124.7142	GIS_ID_Link47468	Island Timberlands
Rogers	CWHxm2	49.23304	-124.71512	GIS_ID_Link47469	Island Timberlands
China Alberni CW	CWHxm2	49.16587	-124.64347	GIS_ID_Link47470	Island Timberlands
China Alberni CW	CWHxm2	49.16484	-124.64125	GIS_ID_Link47471	Island Timberlands
China Alberni CW	CWHxm2	49.16511	-124.64022	GIS_ID_Link47472	Island Timberlands
China Alberni CW	CWHxm2	49.16505	-124.63959	GIS_ID_Link47473	Island Timberlands
Gordon Upper	CWHmm2	48.75412	-124.26715	GIS_ID_Link47474	TimberWest
San Juan Middle	CWHmm1	48.60229	-124.07323	GIS_ID_Link47475	TimberWest
San Juan Middle	CWHmm1	48.60469	-124.07458	GIS_ID_Link47476	TimberWest
San Juan Middle	CWHmm1	48.60339	-124.063	GIS_ID_Link47477	TimberWest
San Juan Middle	CWHmm1	48.60295	-124.0662	GIS_ID_Link47478	TimberWest

Location (Basin)	Biogeo Zone (BGC_LABEL)	Latitude	Longitude	GIS_ID	Ownership
San Juan Middle	CWHmm1	48.60359	-124.07666	GIS_ID_Link47479	TimberWest
San Juan Middle	CWHmm1	48.60336	-124.07136	GIS_ID_Link47480	TimberWest
San Juan Middle	CWHmm1	48.60476	-124.07466	GIS_ID_Link47481	TimberWest
San Juan Middle	CWHmm1	48.60432	-124.07499	GIS_ID_Link47482	TimberWest
San Juan Middle	CWHmm1	48.602	-124.06384	GIS_ID_Link47483	TimberWest
San Juan Middle	CWHmm1	48.60246	-124.06832	GIS_ID_Link47484	TimberWest
San Juan Middle	CWHmm1	48.60345	-124.07431	GIS_ID_Link47485	TimberWest
San Juan Middle	CWHmm1	48.60461	-124.07478	GIS_ID_Link47486	TimberWest
San Juan Middle	CWHvm1	48.58775	-124.08423	GIS_ID_Link47487	TimberWest
San Juan Middle	CWHvm1	48.58741	-124.08295	GIS_ID_Link47488	TimberWest
San Juan Middle	CWHvm1	48.58723	-124.08075	GIS_ID_Link47489	TimberWest
San Juan Middle	CWHvm1	48.58722	-124.08383	GIS_ID_Link47490	TimberWest
San Juan Middle	CWHvm1	48.58729	-124.08402	GIS_ID_Link47491	TimberWest
San Juan Middle	CWHvm1	48.58743	-124.08165	GIS_ID_Link47492	TimberWest
San Juan Middle	CWHvm1	48.58737	-124.08147	GIS_ID_Link47493	TimberWest
San Juan Middle	CWHvm1	48.58767	-124.08378	GIS_ID_Link47494	TimberWest
San Juan Middle	CWHmm1	48.60179	-124.11094	GIS_ID_Link47495	TimberWest
San Juan Middle	CWHmm1	48.60217	-124.11238	GIS_ID_Link47496	TimberWest
San Juan Middle	CWHmm1	48.60217	-124.11334	GIS_ID_Link47497	TimberWest
San Juan Lower	CWHvm1	48.58418	-124.27348	GIS_ID_Link47498	TimberWest
San Juan Middle	CWHvm2	48.60555	-124.08323	GIS_ID_Link47499	TimberWest
San Juan Lens	CWHmm1	48.67062	-124.20071	GIS_ID_Link47500	TimberWest
San Juan Lens	CWHmm1	48.67073	-124.20036	GIS_ID_Link47501	TimberWest
San Juan Lens	CWHvm2	48.67073	-124.19656	GIS_ID_Link47502	TimberWest
San Juan Lens	CWHvm2	48.67085	-124.19858	GIS_ID_Link47503	TimberWest
San Juan Lens	CWHmm1	48.67067	-124.20051	GIS_ID_Link47504	TimberWest
San Juan Lens	CWHmm1	48.67076	-124.20006	GIS_ID_Link47505	TimberWest
San Juan Lens	CWHvm2	48.67075	-124.19675	GIS_ID_Link47506	TimberWest
San Juan Harris	CWHmm2	48.75361	-124.26201	GIS_ID_Link47507	TimberWest
San Juan Harris	CWHmm2	48.7536	-124.25534	GIS_ID_Link47508	TimberWest
San Juan Middle	CWHmm1	48.60205	-124.11619	GIS_ID_Link47509	TimberWest
San Juan Middle	CWHmm1	48.59973	-124.11564	GIS_ID_Link47510	TimberWest
San Juan Middle	CWHmm1	48.60192	-124.11608	GIS_ID_Link47511	TimberWest
San Juan Middle	CWHmm1	48.60119	-124.11525	GIS_ID_Link47512	TimberWest
San Juan Middle	CWHmm1	48.59951	-124.11707	GIS_ID_Link47513	TimberWest
San Juan Middle	CWHmm1	48.60022	-124.11566	GIS_ID_Link47514	TimberWest
San Juan Middle	CWHmm1	48.60175	-124.11537	GIS_ID_Link47515	TimberWest
San Juan Middle	CWHmm1	48.60191	-124.11578	GIS_ID_Link47516	TimberWest
San Juan Middle	CWHmm1	48.60005	-124.11513	GIS_ID_Link47517	TimberWest
San Juan Middle	CWHmm1	48.6001	-124.11513	GIS_ID_Link47518	TimberWest
San Juan Middle	CWHmm1	48.60052	-124.1147	GIS_ID_Link47519	TimberWest
San Juan Middle	CWHmm1	48.60135	-124.11454	GIS_ID_Link47520	TimberWest
San Juan Middle	CWHmm1	48.60114	-124.11476	GIS_ID_Link47521	TimberWest
San Juan Middle	CWHmm1	48.60203	-124.11466	GIS_ID_Link47522	TimberWest
San Juan Middle	CWHmm1	48.60034	-124.11495	GIS_ID_Link47523	TimberWest
San Juan Middle	CWHmm1	48.60078	-124.11463	GIS_ID_Link47524	TimberWest
San Juan Middle	CWHmm1	48.59992	-124.11521	GIS_ID_Link47525	TimberWest
San Juan Middle	CWHmm1	48.60158	-124.11463	GIS_ID_Link47526	TimberWest
San Juan Middle	CWHmm1	48.60142	-124.11434	GIS_ID_Link47527	TimberWest
San Juan Middle	CWHmm1	48.6021	-124.11373	GIS_ID_Link47528	TimberWest
San Juan Middle	CWHmm1	48.60208	-124.11439	GIS_ID_Link47529	TimberWest

Location (Basin)	Biogeo Zone (BGC_LABEL)	Latitude	Longitude	GIS_ID	Ownership
San Juan Middle	CWHmm1	48.60103	-124.115	GIS_ID_Link47530	TimberWest
San Juan Middle	CWHmm1	48.60129	-124.11524	GIS_ID_Link47531	TimberWest
San Juan Middle	CWHmm1	48.60749	-124.11038	GIS_ID_Link47532	TimberWest
San Juan Middle	CWHmm1	48.60597	-124.11007	GIS_ID_Link47533	TimberWest
San Juan Middle	CWHmm1	48.60213	-124.11283	GIS_ID_Link47534	TimberWest
San Juan Middle	CWHmm1	48.60225	-124.11164	GIS_ID_Link47535	TimberWest
San Juan Middle	CWHmm1	48.60234	-124.11311	GIS_ID_Link47536	TimberWest
San Juan Middle	CWHmm1	48.60233	-124.11251	GIS_ID_Link47537	TimberWest
San Juan Middle	CWHmm1	48.60225	-124.1125	GIS_ID_Link47538	TimberWest
San Juan Middle	CWHmm1	48.60728	-124.11035	GIS_ID_Link47539	TimberWest
San Juan Harris	CWHmm1	48.68433	-124.20396	GIS_ID_Link47540	TimberWest
San Juan Harris	CWHmm1	48.68385	-124.20368	GIS_ID_Link47541	TimberWest
San Juan Harris	CWHmm1	48.68541	-124.20189	GIS_ID_Link47542	TimberWest
San Juan Harris	CWHmm1	48.68483	-124.20155	GIS_ID_Link47543	TimberWest
San Juan Harris	CWHmm1	48.68526	-124.20249	GIS_ID_Link47544	TimberWest
San Juan Harris	CWHmm1	48.68463	-124.2034	GIS_ID_Link47545	TimberWest
San Juan Harris	CWHmm1	48.68331	-124.20574	GIS_ID_Link47546	TimberWest
San Juan Harris	CWHmm1	48.68331	-124.20542	GIS_ID_Link47547	TimberWest
San Juan Harris	CWHmm1	48.68412	-124.20399	GIS_ID_Link47548	TimberWest
San Juan Harris	CWHmm1	48.68424	-124.20395	GIS_ID_Link47549	TimberWest
San Juan Harris	CWHmm1	48.68426	-124.20389	GIS_ID_Link47550	TimberWest
San Juan Harris	CWHmm1	48.67856	-124.20258	GIS_ID_Link47551	TimberWest
San Juan Harris	CWHmm1	48.67803	-124.20261	GIS_ID_Link47552	TimberWest
San Juan Harris	CWHvm2	48.67808	-124.20143	GIS_ID_Link47553	TimberWest
San Juan Middle	CWHvm2	48.60953	-124.09157	GIS_ID_Link47554	TimberWest
San Juan Middle	CWHvm2	48.6089	-124.09379	GIS_ID_Link47555	TimberWest
San Juan Middle	CWHvm2	48.60836	-124.09444	GIS_ID_Link47556	TimberWest
San Juan Middle	CWHvm2	48.60879	-124.09259	GIS_ID_Link47557	TimberWest
San Juan Middle	CWHvm2	48.60603	-124.09107	GIS_ID_Link47558	TimberWest
San Juan Middle	CWHvm2	48.60658	-124.09026	GIS_ID_Link47559	TimberWest
San Juan Harris	CWHmm1	48.68266	-124.22983	GIS_ID_Link47560	TimberWest
San Juan Harris	CWHmm1	48.6825	-124.22966	GIS_ID_Link47561	TimberWest
San Juan Harris	CWHmm1	48.68387	-124.22856	GIS_ID_Link47562	TimberWest
San Juan Harris	CWHmm1	48.6827	-124.22962	GIS_ID_Link47563	TimberWest
San Juan Harris	CWHmm1	48.72	-124.26073	GIS_ID_Link47564	TimberWest
San Juan Harris	CWHmm1	48.71955	-124.25962	GIS_ID_Link47565	TimberWest
San Juan Harris	CWHmm1	48.72115	-124.26431	GIS_ID_Link47566	TimberWest
San Juan Harris	CWHmm1	48.71883	-124.25929	GIS_ID_Link47567	TimberWest
San Juan Harris	CWHmm1	48.7199	-124.2606	GIS_ID_Link47568	TimberWest
San Juan Harris	CWHmm1	48.72283	-124.25864	GIS_ID_Link47569	TimberWest
San Juan Harris	CWHmm1	48.72067	-124.25837	GIS_ID_Link47570	TimberWest
San Juan Harris	CWHmm1	48.72143	-124.2602	GIS_ID_Link47571	TimberWest
San Juan Harris	CWHmm1	48.71967	-124.26029	GIS_ID_Link47572	TimberWest
San Juan Harris	CWHmm1	48.72045	-124.25912	GIS_ID_Link47573	TimberWest
San Juan Harris	CWHmm1	48.72003	-124.26672	GIS_ID_Link47574	TimberWest
San Juan Harris	CWHmm1	48.72215	-124.26076	GIS_ID_Link47575	TimberWest
San Juan Harris	CWHmm1	48.72223	-124.2651	GIS_ID_Link47576	TimberWest
San Juan Harris	CWHmm1	48.72236	-124.26306	GIS_ID_Link47577	TimberWest
San Juan Harris	CWHmm1	48.72258	-124.26335	GIS_ID_Link47578	TimberWest
San Juan Harris	CWHmm1	48.72242	-124.26447	GIS_ID_Link47579	TimberWest
San Juan Harris	CWHmm1	48.72006	-124.26052	GIS_ID_Link47580	TimberWest

Location (Basin)	Biogeo Zone (BGC_LABEL)	Latitude	Longitude	GIS_ID	Ownership
San Juan Harris	CWHmm1	48.72086	-124.25914	GIS_ID_Link47581	TimberWest
San Juan Harris	CWHmm1	48.72222	-124.26129	GIS_ID_Link47582	TimberWest
San Juan Harris	CWHmm1	48.72191	-124.26126	GIS_ID_Link47583	TimberWest
San Juan Harris	CWHmm1	48.72138	-124.26611	GIS_ID_Link47584	TimberWest
San Juan Middle	CWHvm1	48.56879	-124.04261	GIS_ID_Link47585	TimberWest
San Juan Harris	CWHmm1	48.71979	-124.25942	GIS_ID_Link47586	TimberWest
San Juan Harris	CWHmm1	48.7229	-124.2582	GIS_ID_Link47587	TimberWest
San Juan Harris	CWHmm1	48.72332	-124.25826	GIS_ID_Link47588	TimberWest
San Juan Harris	CWHmm1	48.72019	-124.25969	GIS_ID_Link47589	TimberWest
San Juan Harris	CWHmm1	48.723	-124.25846	GIS_ID_Link47590	TimberWest
San Juan Harris	CWHmm1	48.72308	-124.25332	GIS_ID_Link47591	TimberWest
San Juan Harris	CWHmm1	48.72221	-124.25566	GIS_ID_Link47592	TimberWest
San Juan Harris	CWHmm1	48.72238	-124.25636	GIS_ID_Link47593	TimberWest
San Juan Harris	CWHmm1	48.72068	-124.25801	GIS_ID_Link47594	TimberWest
San Juan Harris	CWHmm1	48.72309	-124.25364	GIS_ID_Link47595	TimberWest
San Juan Harris	CWHmm2	48.7535	-124.25667	GIS_ID_Link47596	TimberWest
San Juan Harris	CWHmm1	48.68696	-124.20752	GIS_ID_Link47597	TimberWest
San Juan Harris	CWHmm1	48.68739	-124.20627	GIS_ID_Link47598	TimberWest
San Juan Harris	CWHmm1	48.68832	-124.20781	GIS_ID_Link47599	TimberWest
San Juan Harris	CWHmm1	48.68531	-124.20637	GIS_ID_Link47600	TimberWest
San Juan Harris	CWHmm1	48.68807	-124.20694	GIS_ID_Link47601	TimberWest
San Juan Harris	CWHmm1	48.68651	-124.20679	GIS_ID_Link47602	TimberWest
San Juan Harris	CWHmm1	48.68718	-124.20754	GIS_ID_Link47603	TimberWest
San Juan Harris	CWHmm1	48.68729	-124.20684	GIS_ID_Link47604	TimberWest
San Juan Harris	CWHmm2	48.72899	-124.28128	GIS_ID_Link47605	TimberWest
San Juan Harris	CWHmm2	48.73298	-124.28783	GIS_ID_Link47606	TimberWest
San Juan Harris	CWHmm2	48.73259	-124.28793	GIS_ID_Link47607	TimberWest
San Juan Harris	CWHmm2	48.73207	-124.28765	GIS_ID_Link47608	TimberWest
San Juan Harris	CWHmm2	48.73341	-124.29239	GIS_ID_Link47609	TimberWest
San Juan Harris	CWHmm2	48.73134	-124.2884	GIS_ID_Link47610	TimberWest
San Juan Harris	CWHmm2	48.732	-124.28981	GIS_ID_Link47611	TimberWest
San Juan Harris	CWHmm2	48.7281	-124.2846	GIS_ID_Link47612	TimberWest
San Juan Harris	CWHmm2	48.73268	-124.29035	GIS_ID_Link47613	TimberWest
San Juan Harris	CWHmm1	48.72931	-124.28036	GIS_ID_Link47614	TimberWest
San Juan Harris	CWHmm2	48.73344	-124.29149	GIS_ID_Link47615	TimberWest
San Juan Harris	CWHmm2	48.73137	-124.28749	GIS_ID_Link47616	TimberWest
San Juan Harris	CWHmm2	48.73176	-124.28727	GIS_ID_Link47617	TimberWest
San Juan Harris	CWHmm2	48.73281	-124.28786	GIS_ID_Link47618	TimberWest
San Juan Harris	CWHmm2	48.73248	-124.28783	GIS_ID_Link47619	TimberWest
San Juan Harris	CWHmm2	48.73144	-124.28748	GIS_ID_Link47620	TimberWest
San Juan Harris	CWHmm2	48.73177	-124.2889	GIS_ID_Link47621	TimberWest
San Juan Harris	CWHmm2	48.73244	-124.2899	GIS_ID_Link47622	TimberWest
San Juan Harris	CWHmm2	48.73297	-124.29175	GIS_ID_Link47623	TimberWest
San Juan Middle	CWHvm2	48.60953	-124.09258	GIS_ID_Link47624	TimberWest
San Juan Harris	CWHmm2	48.73804	-124.28664	GIS_ID_Link47625	TimberWest
San Juan Harris	CWHmm1	48.6679	-124.21293	GIS_ID_Link47626	TimberWest
San Juan Harris	CWHmm1	48.66738	-124.21333	GIS_ID_Link47627	TimberWest
San Juan Middle	CWHmm1	48.60867	-124.10433	GIS_ID_Link47628	TimberWest
San Juan Middle	CWHmm1	48.60832	-124.10541	GIS_ID_Link47629	TimberWest
San Juan Middle	CWHmm1	48.60878	-124.10403	GIS_ID_Link47630	TimberWest
San Juan Middle	CWHmm1	48.60884	-124.10377	GIS_ID_Link47631	TimberWest

Location (Basin)	Biogeo Zone (BGC_LABEL)	Latitude	Longitude	GIS_ID	Ownership
San Juan Middle	CWHmm1	48.60862	-124.10526	GIS_ID_Link47632	TimberWest
San Juan Middle	CWHvm2	48.60896	-124.10323	GIS_ID_Link47633	TimberWest
San Juan Middle	CWHvm2	48.60883	-124.10292	GIS_ID_Link47634	TimberWest
San Juan Middle	CWHvm2	48.60886	-124.10358	GIS_ID_Link47635	TimberWest
San Juan Middle	CWHmm1	48.60863	-124.10427	GIS_ID_Link47636	TimberWest
San Juan Harris	CWHmm1	48.66476	-124.20925	GIS_ID_Link47637	TimberWest
San Juan Harris	CWHmm1	48.6653	-124.20977	GIS_ID_Link47638	TimberWest
San Juan Harris	CWHmm1	48.66641	-124.2113	GIS_ID_Link47639	TimberWest
San Juan Harris	CWHmm1	48.6647	-124.20927	GIS_ID_Link47640	TimberWest
San Juan Harris	CWHmm1	48.66475	-124.20933	GIS_ID_Link47641	TimberWest
San Juan Harris	CWHmm1	48.6646	-124.20915	GIS_ID_Link47642	TimberWest
San Juan Harris	CWHmm1	48.66492	-124.20937	GIS_ID_Link47643	TimberWest
San Juan Harris	CWHmm1	48.66565	-124.21031	GIS_ID_Link47644	TimberWest
San Juan Lower	CWHvm1	48.57993	-124.2242	GIS_ID_Link47645	TimberWest
San Juan Lens	CWHmm1	48.67105	-124.20062	GIS_ID_Link47646	TimberWest
San Juan Lens	CWHvm2	48.67088	-124.19546	GIS_ID_Link47647	TimberWest
San Juan Lens	CWHvm2	48.67089	-124.19596	GIS_ID_Link47648	TimberWest
San Juan Lens	CWHvm2	48.67131	-124.19841	GIS_ID_Link47649	TimberWest
San Juan Lens	CWHmm1	48.67065	-124.20056	GIS_ID_Link47650	TimberWest
San Juan Lens	CWHvm2	48.6709	-124.19665	GIS_ID_Link47651	TimberWest
San Juan Lens	CWHvm2	48.67087	-124.1955	GIS_ID_Link47652	TimberWest
San Juan Lens	CWHvm2	48.67116	-124.19521	GIS_ID_Link47653	TimberWest
San Juan Lens	CWHvm2	48.67113	-124.20003	GIS_ID_Link47654	TimberWest
San Juan Lens	CWHvm2	48.67164	-124.1999	GIS_ID_Link47655	TimberWest
San Juan Lower	CWHvm1	48.58573	-124.23748	GIS_ID_Link47656	TimberWest
San Juan Lower	CWHvm1	48.58386	-124.2278	GIS_ID_Link47657	TimberWest
San Juan Lower	CWHvm1	48.58308	-124.23065	GIS_ID_Link47658	TimberWest
San Juan Lower	CWHvm1	48.58362	-124.23473	GIS_ID_Link47659	TimberWest
San Juan Lower	CWHvm1	48.58378	-124.22611	GIS_ID_Link47660	TimberWest
San Juan Lower	CWHvm1	48.58414	-124.23258	GIS_ID_Link47661	TimberWest
San Juan Lower	CWHvm1	48.58552	-124.23667	GIS_ID_Link47662	TimberWest
San Juan Lower	CWHvm1	48.58563	-124.2371	GIS_ID_Link47663	TimberWest
San Juan Lower	CWHvm1	48.58549	-124.23604	GIS_ID_Link47664	TimberWest
San Juan Lower	CWHvm1	48.58154	-124.23268	GIS_ID_Link47665	TimberWest
San Juan Lower	CWHvm1	48.58178	-124.23357	GIS_ID_Link47666	TimberWest
San Juan Lower	CWHvm1	48.58146	-124.23175	GIS_ID_Link47667	TimberWest
San Juan Lower	CWHvm1	48.58186	-124.23139	GIS_ID_Link47668	TimberWest
San Juan Lower	CWHvm1	48.58516	-124.23374	GIS_ID_Link47669	TimberWest
San Juan Lower	CWHvm1	48.5849	-124.23383	GIS_ID_Link47670	TimberWest
San Juan Lower	CWHvm1	48.58393	-124.23364	GIS_ID_Link47671	TimberWest
San Juan Harris	CWHvm1	48.58625	-124.27049	GIS_ID_Link47672	TimberWest
San Juan Harris	CWHvm1	48.58513	-124.27331	GIS_ID_Link47673	TimberWest
San Juan Harris	CWHvm1	48.58644	-124.27452	GIS_ID_Link47674	TimberWest
San Juan Harris	CWHvm1	48.58457	-124.2723	GIS_ID_Link47675	TimberWest
San Juan Harris	CWHvm1	48.58318	-124.2754	GIS_ID_Link47676	TimberWest
San Juan Harris	CWHvm1	48.58585	-124.27529	GIS_ID_Link47677	TimberWest
San Juan Harris	CWHvm1	48.58577	-124.27513	GIS_ID_Link47678	TimberWest
San Juan Harris	CWHvm1	48.58353	-124.27489	GIS_ID_Link47679	TimberWest
San Juan Harris	CWHvm1	48.58454	-124.27272	GIS_ID_Link47680	TimberWest
San Juan Harris	CWHvm1	48.58427	-124.27338	GIS_ID_Link47681	TimberWest
San Juan Harris	CWHvm1	48.58603	-124.27197	GIS_ID_Link47682	TimberWest

Location (Basin)	Biogeo Zone (BGC_LABEL)	Latitude	Longitude	GIS_ID	Ownership
San Juan Harris	CWHvm1	48.58628	-124.27066	GIS_ID_Link47683	TimberWest
San Juan Lower	CWHvm1	48.58608	-124.26773	GIS_ID_Link47684	TimberWest
San Juan Lower	CWHvm1	48.58277	-124.22774	GIS_ID_Link47685	TimberWest
San Juan Lower	CWHvm1	48.58447	-124.23391	GIS_ID_Link47686	TimberWest
San Juan Lower	CWHvm1	48.58375	-124.22491	GIS_ID_Link47687	TimberWest
San Juan Lower	CWHvm1	48.5846	-124.2319	GIS_ID_Link47688	TimberWest
San Juan Lower	CWHvm1	48.58548	-124.2337	GIS_ID_Link47689	TimberWest
San Juan Lower	CWHvm1	48.5845	-124.23259	GIS_ID_Link47690	TimberWest
San Juan Lower	CWHvm1	48.58402	-124.22499	GIS_ID_Link47691	TimberWest
San Juan Lower	CWHvm1	48.58497	-124.23378	GIS_ID_Link47692	TimberWest
San Juan Lens	CWHvm1	48.58624	-124.25106	GIS_ID_Link47693	TimberWest
San Juan Lens	CWHvm1	48.58576	-124.25108	GIS_ID_Link47694	TimberWest
San Juan Lens	CWHvm1	48.58588	-124.25107	GIS_ID_Link47695	TimberWest
San Juan Middle	CWHmm1	48.58515	-124.02592	GIS_ID_Link47696	TimberWest
San Juan Middle	CWHvm1	48.58461	-124.0257	GIS_ID_Link47697	TimberWest
San Juan Middle	CWHvm1	48.58472	-124.02542	GIS_ID_Link47698	TimberWest
San Juan Middle	CWHvm1	48.58493	-124.02585	GIS_ID_Link47699	TimberWest
San Juan Middle	CWHvm1	48.58477	-124.02577	GIS_ID_Link47700	TimberWest
San Juan Middle	CWHmm1	48.58508	-124.02591	GIS_ID_Link47701	TimberWest
San Juan Fleet	CWHmm1	48.61143	-124.04158	GIS_ID_Link47702	TimberWest
San Juan Fleet	CWHmm1	48.61142	-124.04104	GIS_ID_Link47703	TimberWest
San Juan Fleet	CWHmm1	48.61246	-124.04302	GIS_ID_Link47704	TimberWest
San Juan Fleet	CWHmm1	48.61197	-124.04191	GIS_ID_Link47705	TimberWest
San Juan Fleet	CWHmm1	48.61125	-124.04221	GIS_ID_Link47706	TimberWest
San Juan Fleet	CWHmm1	48.61138	-124.04137	GIS_ID_Link47707	TimberWest
San Juan Fleet	CWHmm1	48.61233	-124.04283	GIS_ID_Link47708	TimberWest
San Juan Fleet	CWHmm1	48.61145	-124.0413	GIS_ID_Link47709	TimberWest
San Juan Fleet	CWHmm1	48.61189	-124.04124	GIS_ID_Link47710	TimberWest
San Juan Fleet	CWHmm1	48.60549	-124.05659	GIS_ID_Link47711	TimberWest
San Juan Fleet	CWHmm1	48.60545	-124.0565	GIS_ID_Link47712	TimberWest
San Juan Harris	CWHvm2	48.69621	-124.24735	GIS_ID_Link47713	TimberWest
San Juan Harris	CWHvm2	48.69676	-124.24798	GIS_ID_Link47714	TimberWest
San Juan Harris	CWHvm2	48.69744	-124.24921	GIS_ID_Link47715	TimberWest
San Juan Harris	CWHvm2	48.6964	-124.24765	GIS_ID_Link47716	TimberWest
San Juan Harris	CWHvm2	48.69693	-124.2484	GIS_ID_Link47717	TimberWest
San Juan Lower	CWHvm1	48.58598	-124.27155	GIS_ID_Link47718	TimberWest
San Juan Lower	CWHvm1	48.58586	-124.26811	GIS_ID_Link47719	TimberWest
San Juan Lower	CWHvm1	48.58589	-124.26927	GIS_ID_Link47720	TimberWest
San Juan Lower	CWHvm1	48.58555	-124.27125	GIS_ID_Link47721	TimberWest
San Juan Lower	CWHvm1	48.58269	-124.26749	GIS_ID_Link47722	TimberWest
San Juan Lower	CWHvm1	48.58213	-124.2686	GIS_ID_Link47723	TimberWest
San Juan Lower	CWHvm1	48.58197	-124.26779	GIS_ID_Link47724	TimberWest
San Juan Lower	CWHvm1	48.5849	-124.27098	GIS_ID_Link47725	TimberWest
San Juan Lower	CWHvm1	48.58268	-124.26812	GIS_ID_Link47726	TimberWest
San Juan Lower	CWHvm1	48.58574	-124.26917	GIS_ID_Link47727	TimberWest
San Juan Lower	CWHvm1	48.58263	-124.26793	GIS_ID_Link47728	TimberWest
San Juan Lower	CWHvm1	48.58594	-124.27152	GIS_ID_Link47729	TimberWest
San Juan Lower	CWHvm1	48.58592	-124.26974	GIS_ID_Link47730	TimberWest
San Juan Lower	CWHvm1	48.58209	-124.268	GIS_ID_Link47731	TimberWest
San Juan Fleet	CWHmm1	48.60592	-124.05629	GIS_ID_Link47732	TimberWest
San Juan Fleet	CWHmm1	48.60592	-124.0558	GIS_ID_Link47733	TimberWest

Location (Basin)	Biogeo Zone (BGC_LABEL)	Latitude	Longitude	GIS_ID	Ownership
San Juan Fleet	CWHmm1	48.60589	-124.05618	GIS_ID_Link47734	TimberWest
San Juan Lower	CWHvm1	48.58482	-124.24804	GIS_ID_Link47735	TimberWest
San Juan Lower	CWHvm1	48.58572	-124.23926	GIS_ID_Link47736	TimberWest
San Juan Lower	CWHvm1	48.58575	-124.23779	GIS_ID_Link47737	TimberWest
San Juan Lower	CWHvm1	48.58251	-124.27086	GIS_ID_Link47738	TimberWest
San Juan Lower	CWHvm1	48.58426	-124.24909	GIS_ID_Link47739	TimberWest
San Juan Lower	CWHvm1	48.58282	-124.26736	GIS_ID_Link47740	TimberWest
San Juan Lower	CWHvm1	48.58463	-124.2544	GIS_ID_Link47741	TimberWest
San Juan Lower	CWHvm1	48.58237	-124.26942	GIS_ID_Link47742	TimberWest
San Juan Lower	CWHvm1	48.58464	-124.25311	GIS_ID_Link47743	TimberWest
San Juan Lower	CWHvm1	48.58485	-124.24846	GIS_ID_Link47744	TimberWest
San Juan Lower	CWHvm1	48.58443	-124.25007	GIS_ID_Link47745	TimberWest
San Juan Lower	CWHvm1	48.58455	-124.24104	GIS_ID_Link47746	TimberWest
San Juan Lower	CWHvm1	48.58498	-124.25132	GIS_ID_Link47747	TimberWest
San Juan Lower	CWHvm1	48.5829	-124.26809	GIS_ID_Link47748	TimberWest
San Juan Lower	CWHvm1	48.5824	-124.27096	GIS_ID_Link47749	TimberWest
San Juan Lower	CWHvm1	48.58251	-124.27118	GIS_ID_Link47750	TimberWest
San Juan Lower	CWHvm1	48.58547	-124.23852	GIS_ID_Link47751	TimberWest
San Juan Lower	CWHvm1	48.58228	-124.27037	GIS_ID_Link47752	TimberWest
San Juan Lower	CWHvm1	48.58293	-124.26803	GIS_ID_Link47753	TimberWest
San Juan Lower	CWHvm1	48.58491	-124.24988	GIS_ID_Link47754	TimberWest
San Juan Lower	CWHvm1	48.58533	-124.25321	GIS_ID_Link47755	TimberWest
San Juan Lower	CWHvm1	48.58582	-124.24029	GIS_ID_Link47756	TimberWest
San Juan Lower	CWHvm1	48.58249	-124.27121	GIS_ID_Link47757	TimberWest
San Juan Lower	CWHvm1	48.58553	-124.23939	GIS_ID_Link47758	TimberWest
San Juan Lower	CWHvm1	48.58266	-124.26877	GIS_ID_Link47759	TimberWest
San Juan Lower	CWHvm1	48.5848	-124.24983	GIS_ID_Link47760	TimberWest
San Juan Lower	CWHvm1	48.58521	-124.25321	GIS_ID_Link47761	TimberWest
San Juan Lower	CWHvm1	48.58399	-124.25036	GIS_ID_Link47762	TimberWest
San Juan Lower	CWHvm1	48.58439	-124.25153	GIS_ID_Link47763	TimberWest
San Juan Lower	CWHvm1	48.58436	-124.25137	GIS_ID_Link47764	TimberWest
San Juan Lower	CWHvm1	48.58397	-124.24723	GIS_ID_Link47765	TimberWest
San Juan Lower	CWHvm1	48.58462	-124.24775	GIS_ID_Link47766	TimberWest
San Juan Lower	CWHvm1	48.58467	-124.24829	GIS_ID_Link47767	TimberWest
San Juan Lower	CWHvm1	48.58474	-124.25416	GIS_ID_Link47768	TimberWest
San Juan Lower	CWHvm1	48.58474	-124.24832	GIS_ID_Link47769	TimberWest
San Juan Lower	CWHvm1	48.58469	-124.24882	GIS_ID_Link47770	TimberWest
San Juan Lower	CWHvm1	48.58403	-124.24241	GIS_ID_Link47771	TimberWest
San Juan Lower	CWHvm1	48.5809	-124.24658	GIS_ID_Link47772	TimberWest
San Juan Lower	CWHvm1	48.5813	-124.2474	GIS_ID_Link47773	TimberWest
San Juan Lower	CWHvm1	48.58072	-124.24437	GIS_ID_Link47774	TimberWest
San Juan Lower	CWHvm1	48.58144	-124.24203	GIS_ID_Link47775	TimberWest
San Juan Lower	CWHvm1	48.58065	-124.2323	GIS_ID_Link47776	TimberWest
San Juan Lower	CWHvm1	48.58051	-124.23341	GIS_ID_Link47777	TimberWest
San Juan Lower	CWHvm1	48.58108	-124.22411	GIS_ID_Link47778	TimberWest
San Juan Lower	CWHvm1	48.58	-124.23432	GIS_ID_Link47779	TimberWest
San Juan Lower	CWHvm1	48.58163	-124.22397	GIS_ID_Link47780	TimberWest
San Juan Lower	CWHvm1	48.58037	-124.22906	GIS_ID_Link47781	TimberWest
San Juan Lower	CWHvm1	48.58123	-124.22791	GIS_ID_Link47782	TimberWest
San Juan Lower	CWHvm1	48.58151	-124.22396	GIS_ID_Link47783	TimberWest
San Juan Lower	CWHvm1	48.58205	-124.22447	GIS_ID_Link47784	TimberWest

Location (Basin)	Biogeo Zone (BGC_LABEL)	Latitude	Longitude	GIS_ID	Ownership
San Juan Lower	CWHvm1	48.58131	-124.22545	GIS_ID_Link47785	TimberWest
San Juan Lower	CWHvm1	48.58076	-124.23094	GIS_ID_Link47786	TimberWest
San Juan Lower	CWHvm1	48.58177	-124.23964	GIS_ID_Link47787	TimberWest
San Juan Lower	CWHvm1	48.58203	-124.24703	GIS_ID_Link47788	TimberWest
San Juan Lower	CWHvm1	48.58341	-124.24807	GIS_ID_Link47789	TimberWest
San Juan Lower	CWHvm1	48.58221	-124.24702	GIS_ID_Link47790	TimberWest
San Juan Lower	CWHvm1	48.58167	-124.23985	GIS_ID_Link47791	TimberWest
San Juan Lower	CWHvm1	48.58397	-124.24826	GIS_ID_Link47792	TimberWest
San Juan Lower	CWHvm1	48.58252	-124.23638	GIS_ID_Link47793	TimberWest
San Juan Lower	CWHvm1	48.58317	-124.24597	GIS_ID_Link47794	TimberWest
San Juan Lower	CWHvm1	48.58339	-124.24003	GIS_ID_Link47795	TimberWest
San Juan Lower	CWHvm1	48.58106	-124.23693	GIS_ID_Link47796	TimberWest
San Juan Lower	CWHvm1	48.58376	-124.24864	GIS_ID_Link47797	TimberWest
San Juan Lower	CWHvm1	48.58266	-124.24736	GIS_ID_Link47798	TimberWest
San Juan Lower	CWHvm1	48.58183	-124.24813	GIS_ID_Link47799	TimberWest
San Juan Lower	CWHvm1	48.58256	-124.23988	GIS_ID_Link47800	TimberWest
San Juan Lower	CWHvm1	48.58123	-124.24578	GIS_ID_Link47801	TimberWest
San Juan Lower	CWHvm1	48.58173	-124.24664	GIS_ID_Link47802	TimberWest
San Juan Lower	CWHvm1	48.58118	-124.24518	GIS_ID_Link47803	TimberWest
San Juan Lower	CWHvm1	48.58225	-124.2252	GIS_ID_Link47804	TimberWest
San Juan Lower	CWHvm1	48.5815	-124.23245	GIS_ID_Link47805	TimberWest
San Juan Lower	CWHvm1	48.58183	-124.23384	GIS_ID_Link47806	TimberWest
San Juan Lower	CWHvm1	48.58192	-124.22596	GIS_ID_Link47807	TimberWest
San Juan Lower	CWHvm1	48.58148	-124.23097	GIS_ID_Link47808	TimberWest
San Juan Lower	CWHvm1	48.58163	-124.23314	GIS_ID_Link47809	TimberWest
San Juan Lower	CWHvm1	48.58181	-124.22655	GIS_ID_Link47810	TimberWest
San Juan Lower	CWHvm1	48.58179	-124.22971	GIS_ID_Link47811	TimberWest
San Juan Lower	CWHvm1	48.58219	-124.22581	GIS_ID_Link47812	TimberWest
San Juan Lower	CWHvm1	48.58147	-124.23483	GIS_ID_Link47813	TimberWest
San Juan Lower	CWHvm1	48.58117	-124.23241	GIS_ID_Link47814	TimberWest
San Juan Lower	CWHvm1	48.58165	-124.22818	GIS_ID_Link47815	TimberWest
San Juan Lower	CWHvm1	48.58164	-124.22807	GIS_ID_Link47816	TimberWest
San Juan Lower	CWHvm1	48.58164	-124.22841	GIS_ID_Link47817	TimberWest
San Juan Lower	CWHvm1	48.58254	-124.22387	GIS_ID_Link47818	TimberWest
San Juan Lower	CWHvm1	48.58169	-124.22967	GIS_ID_Link47819	TimberWest
San Juan Lower	CWHvm1	48.58285	-124.24353	GIS_ID_Link47820	TimberWest
San Juan Lower	CWHvm1	48.58283	-124.24325	GIS_ID_Link47821	TimberWest
San Juan Lower	CWHvm1	48.58381	-124.24885	GIS_ID_Link47822	TimberWest
San Juan Lower	CWHvm1	48.58329	-124.24797	GIS_ID_Link47823	TimberWest
San Juan Lower	CWHvm1	48.58367	-124.2486	GIS_ID_Link47824	TimberWest
San Juan Lower	CWHvm1	48.58273	-124.24756	GIS_ID_Link47825	TimberWest
San Juan Lower	CWHvm1	48.58046	-124.24763	GIS_ID_Link47826	TimberWest
San Juan Lower	CWHvm1	48.58132	-124.24748	GIS_ID_Link47827	TimberWest
San Juan Lower	CWHvm1	48.58119	-124.22385	GIS_ID_Link47828	TimberWest
San Juan Lower	CWHvm1	48.58049	-124.2265	GIS_ID_Link47829	TimberWest
San Juan Lower	CWHvm1	48.58064	-124.23283	GIS_ID_Link47830	TimberWest
San Juan Lower	CWHvm1	48.58066	-124.23213	GIS_ID_Link47831	TimberWest
San Juan Lower	CWHvm1	48.58157	-124.22495	GIS_ID_Link47832	TimberWest
San Juan Lower	CWHvm1	48.58142	-124.24617	GIS_ID_Link47833	TimberWest
San Juan Lower	CWHvm1	48.58155	-124.24638	GIS_ID_Link47834	TimberWest
San Juan Lower	CWHvm1	48.58368	-124.24677	GIS_ID_Link47835	TimberWest

Location (Basin)	Biogeo Zone (BGC_LABEL)	Latitude	Longitude	GIS_ID	Ownership
San Juan Lower	CWHvm1	48.58332	-124.2435	GIS_ID_Link47836	TimberWest
San Juan Lower	CWHvm1	48.58204	-124.24701	GIS_ID_Link47837	TimberWest
San Juan Lower	CWHvm1	48.5808	-124.24503	GIS_ID_Link47838	TimberWest
San Juan Lower	CWHvm1	48.58386	-124.24771	GIS_ID_Link47839	TimberWest
San Juan Lower	CWHvm1	48.58321	-124.2396	GIS_ID_Link47840	TimberWest
San Juan Lower	CWHvm1	48.58142	-124.23836	GIS_ID_Link47841	TimberWest
San Juan Lower	CWHvm1	48.58214	-124.2368	GIS_ID_Link47842	TimberWest
San Juan Lower	CWHvm1	48.58058	-124.24451	GIS_ID_Link47843	TimberWest
San Juan Lower	CWHvm1	48.58213	-124.24682	GIS_ID_Link47844	TimberWest
San Juan Lower	CWHvm1	48.58239	-124.23997	GIS_ID_Link47845	TimberWest
San Juan Lower	CWHvm1	48.58083	-124.24467	GIS_ID_Link47846	TimberWest
San Juan Lower	CWHvm1	48.58139	-124.24594	GIS_ID_Link47847	TimberWest
San Juan Lower	CWHvm1	48.58188	-124.24675	GIS_ID_Link47848	TimberWest
San Juan Lower	CWHvm1	48.5808	-124.23283	GIS_ID_Link47849	TimberWest
San Juan Lower	CWHvm1	48.58199	-124.2263	GIS_ID_Link47850	TimberWest
San Juan Lower	CWHvm1	48.58145	-124.23213	GIS_ID_Link47851	TimberWest
San Juan Lower	CWHvm1	48.5821	-124.22554	GIS_ID_Link47852	TimberWest
San Juan Lower	CWHvm1	48.58122	-124.23079	GIS_ID_Link47853	TimberWest
San Juan Lower	CWHvm1	48.58243	-124.22408	GIS_ID_Link47854	TimberWest
San Juan Lower	CWHvm1	48.58132	-124.22843	GIS_ID_Link47855	TimberWest
San Juan Middle	CWHvm2	48.60953	-124.09627	GIS_ID_Link47856	TimberWest
San Juan Harris	CWHmm1	48.67793	-124.20934	GIS_ID_Link47857	TimberWest
San Juan Harris	CWHmm1	48.67807	-124.20844	GIS_ID_Link47858	TimberWest
San Juan Harris	CWHmm1	48.67764	-124.20922	GIS_ID_Link47859	TimberWest
San Juan Harris	CWHmm1	48.67771	-124.20942	GIS_ID_Link47860	TimberWest
San Juan Harris	CWHmm1	48.67793	-124.20916	GIS_ID_Link47861	TimberWest
San Juan Harris	CWHmm1	48.67767	-124.20933	GIS_ID_Link47862	TimberWest
San Juan Harris	CWHmm1	48.68753	-124.22819	GIS_ID_Link47863	TimberWest
San Juan Harris	CWHmm1	48.67836	-124.20859	GIS_ID_Link47864	TimberWest
San Juan Harris	CWHmm1	48.67827	-124.20966	GIS_ID_Link47865	TimberWest
San Juan Harris	CWHmm1	48.6789	-124.20811	GIS_ID_Link47866	TimberWest
San Juan Harris	CWHmm1	48.67925	-124.20987	GIS_ID_Link47867	TimberWest
San Juan Harris	CWHmm1	48.67832	-124.20897	GIS_ID_Link47868	TimberWest
San Juan Harris	CWHmm1	48.67898	-124.20842	GIS_ID_Link47869	TimberWest
San Juan Harris	CWHvm2	48.68226	-124.19723	GIS_ID_Link47870	TimberWest
San Juan Lens	CWHvm2	48.68056	-124.19622	GIS_ID_Link47871	TimberWest
San Juan Middle	CWHvm1	48.59068	-124.10215	GIS_ID_Link47872	TimberWest
San Juan Middle	CWHvm1	48.59075	-124.10151	GIS_ID_Link47873	TimberWest
San Juan Middle	CWHvm1	48.58946	-124.10095	GIS_ID_Link47874	TimberWest
San Juan Middle	CWHvm1	48.58976	-124.1036	GIS_ID_Link47875	TimberWest
San Juan Middle	CWHvm1	48.58906	-124.10199	GIS_ID_Link47876	TimberWest
San Juan Middle	CWHvm1	48.58987	-124.10174	GIS_ID_Link47877	TimberWest
San Juan Middle	CWHvm1	48.59045	-124.10175	GIS_ID_Link47878	TimberWest
San Juan Middle	CWHvm1	48.58897	-124.1014	GIS_ID_Link47879	TimberWest
San Juan Middle	CWHvm1	48.59035	-124.10209	GIS_ID_Link47880	TimberWest
San Juan Middle	CWHvm1	48.58939	-124.10286	GIS_ID_Link47881	TimberWest
San Juan Middle	CWHvm1	48.58779	-124.10129	GIS_ID_Link47882	TimberWest
San Juan Middle	CWHvm1	48.5879	-124.10133	GIS_ID_Link47883	TimberWest
San Juan Middle	CWHvm1	48.59063	-124.10234	GIS_ID_Link47884	TimberWest
San Juan Middle	CWHvm1	48.59051	-124.10241	GIS_ID_Link47885	TimberWest
San Juan Middle	CWHvm1	48.58913	-124.10221	GIS_ID_Link47886	TimberWest

Location (Basin)	Biogeo Zone (BGC_LABEL)	Latitude	Longitude	GIS_ID	Ownership
San Juan Middle	CWHvm1	48.59051	-124.10217	GIS_ID_Link47887	TimberWest
San Juan Middle	CWHvm1	48.58885	-124.10264	GIS_ID_Link47888	TimberWest
San Juan Middle	CWHvm1	48.589	-124.10217	GIS_ID_Link47889	TimberWest
San Juan Middle	CWHvm1	48.58945	-124.10172	GIS_ID_Link47890	TimberWest
San Juan Middle	CWHvm1	48.59022	-124.10209	GIS_ID_Link47891	TimberWest
San Juan Middle	CWHvm1	48.5907	-124.10118	GIS_ID_Link47892	TimberWest
San Juan Middle	CWHvm1	48.59037	-124.10141	GIS_ID_Link47893	TimberWest
San Juan Harris	CWHmm2	48.75408	-124.26912	GIS_ID_Link47894	TimberWest
San Juan Harris	CWHmm2	48.75325	-124.27244	GIS_ID_Link47895	TimberWest
San Juan Harris	CWHmm2	48.75323	-124.27277	GIS_ID_Link47896	TimberWest
San Juan Harris	CWHmm2	48.753	-124.27226	GIS_ID_Link47897	TimberWest
San Juan Harris	CWHmm2	48.7528	-124.26912	GIS_ID_Link47898	TimberWest
San Juan Harris	CWHmm2	48.75303	-124.27099	GIS_ID_Link47899	TimberWest
San Juan Harris	CWHmm2	48.7536	-124.26983	GIS_ID_Link47900	TimberWest
San Juan Harris	CWHmm2	48.75301	-124.27204	GIS_ID_Link47901	TimberWest
San Juan Harris	CWHmm2	48.75307	-124.27261	GIS_ID_Link47902	TimberWest
San Juan Harris	CWHmm2	48.75328	-124.27253	GIS_ID_Link47903	TimberWest
San Juan Harris	CWHmm2	48.7535	-124.27144	GIS_ID_Link47904	TimberWest
San Juan Harris	CWHmm2	48.75381	-124.27218	GIS_ID_Link47905	TimberWest
San Juan Harris	CWHmm1	48.70091	-124.22703	GIS_ID_Link47906	TimberWest
San Juan Harris	CWHmm1	48.701	-124.22682	GIS_ID_Link47907	TimberWest
San Juan Harris	CWHmm1	48.70083	-124.22653	GIS_ID_Link47908	TimberWest
San Juan Harris	CWHmm1	48.70089	-124.22778	GIS_ID_Link47909	TimberWest
San Juan Harris	CWHmm1	48.70092	-124.22706	GIS_ID_Link47910	TimberWest
San Juan Harris	CWHmm1	48.70112	-124.22661	GIS_ID_Link47911	TimberWest
San Juan Harris	CWHmm1	48.70093	-124.22667	GIS_ID_Link47912	TimberWest
San Juan Harris	CWHmm1	48.70076	-124.22727	GIS_ID_Link47913	TimberWest
San Juan Harris	CWHmm1	48.70083	-124.22714	GIS_ID_Link47914	TimberWest
San Juan Harris	CWHmm1	48.70099	-124.22732	GIS_ID_Link47915	TimberWest
San Juan Harris	CWHmm1	48.70099	-124.2283	GIS_ID_Link47916	TimberWest
San Juan Harris	CWHmm1	48.70098	-124.22702	GIS_ID_Link47917	TimberWest
San Juan Harris	CWHmm1	48.701	-124.22648	GIS_ID_Link47918	TimberWest
San Juan Harris	CWHmm1	48.69842	-124.19807	GIS_ID_Link47919	TimberWest
San Juan Harris	CWHmm1	48.69798	-124.1958	GIS_ID_Link47920	TimberWest
San Juan Harris	CWHmm1	48.70062	-124.22824	GIS_ID_Link47921	TimberWest
San Juan Harris	CWHmm1	48.70077	-124.22737	GIS_ID_Link47922	TimberWest
San Juan Harris	CWHmm1	48.70068	-124.22753	GIS_ID_Link47923	TimberWest
San Juan Harris	CWHmm1	48.70076	-124.228	GIS_ID_Link47924	TimberWest
San Juan Harris	CWHmm1	48.70147	-124.2264	GIS_ID_Link47925	TimberWest
San Juan Harris	CWHmm1	48.7019	-124.22644	GIS_ID_Link47926	TimberWest
San Juan Harris	CWHmm1	48.70232	-124.22635	GIS_ID_Link47927	TimberWest
San Juan Harris	CWHmm1	48.7017	-124.22639	GIS_ID_Link47928	TimberWest
San Juan Harris	CWHmm1	48.70205	-124.2264	GIS_ID_Link47929	TimberWest
San Juan Harris	CWHmm1	48.70071	-124.22778	GIS_ID_Link47930	TimberWest
San Juan Fleet	CWHmm1	48.60661	-124.05287	GIS_ID_Link47931	TimberWest
San Juan Fleet	CWHmm1	48.60797	-124.05193	GIS_ID_Link47932	TimberWest
San Juan Fleet	CWHmm1	48.60638	-124.05103	GIS_ID_Link47933	TimberWest
San Juan Fleet	CWHmm1	48.60716	-124.0532	GIS_ID_Link47934	TimberWest
San Juan Fleet	CWHmm1	48.60695	-124.05173	GIS_ID_Link47935	TimberWest
San Juan Fleet	CWHmm1	48.60777	-124.05175	GIS_ID_Link47936	TimberWest
San Juan Fleet	CWHmm1	48.60684	-124.05034	GIS_ID_Link47937	TimberWest

Location (Basin)	Biogeo Zone (BGC_LABEL)	Latitude	Longitude	GIS_ID	Ownership
San Juan Fleet	CWHmm1	48.60718	-124.05098	GIS_ID_Link47938	TimberWest
San Juan Fleet	CWHmm1	48.60626	-124.05009	GIS_ID_Link47939	TimberWest
San Juan Fleet	CWHmm1	48.60781	-124.05257	GIS_ID_Link47940	TimberWest
San Juan Fleet	CWHmm1	48.60742	-124.05257	GIS_ID_Link47941	TimberWest
San Juan Fleet	CWHmm1	48.60714	-124.04997	GIS_ID_Link47942	TimberWest
San Juan Fleet	CWHmm1	48.60704	-124.05058	GIS_ID_Link47943	TimberWest
San Juan Fleet	CWHmm1	48.60673	-124.05009	GIS_ID_Link47944	TimberWest
San Juan Fleet	CWHmm1	48.60703	-124.05007	GIS_ID_Link47945	TimberWest
San Juan Fleet	CWHmm1	48.60718	-124.05245	GIS_ID_Link47946	TimberWest
San Juan Fleet	CWHmm1	48.60738	-124.05168	GIS_ID_Link47947	TimberWest
San Juan Fleet	CWHmm1	48.60719	-124.05309	GIS_ID_Link47948	TimberWest
San Juan Fleet	CWHmm1	48.60694	-124.05291	GIS_ID_Link47949	TimberWest
San Juan Fleet	CWHmm1	48.60633	-124.04959	GIS_ID_Link47950	TimberWest
San Juan Lens	CWHvm1	48.58632	-124.24842	GIS_ID_Link47951	TimberWest
San Juan Lens	CWHvm1	48.58607	-124.24892	GIS_ID_Link47952	TimberWest
San Juan Lens	CWHvm1	48.5863	-124.24812	GIS_ID_Link47953	TimberWest
San Juan Harris	CWHmm1	48.67272	-124.20607	GIS_ID_Link47954	TimberWest
San Juan Fleet	CWHmm1	48.60576	-124.05784	GIS_ID_Link47955	TimberWest
San Juan Fleet	CWHmm1	48.60566	-124.05824	GIS_ID_Link47956	TimberWest
San Juan Fleet	CWHmm1	48.60588	-124.05906	GIS_ID_Link47957	TimberWest
San Juan Fleet	CWHmm1	48.605	-124.05819	GIS_ID_Link47958	TimberWest
San Juan Fleet	CWHmm1	48.60548	-124.05992	GIS_ID_Link47959	TimberWest
San Juan Fleet	CWHmm1	48.60527	-124.05876	GIS_ID_Link47960	TimberWest
San Juan Fleet	CWHmm1	48.60569	-124.05868	GIS_ID_Link47961	TimberWest
San Juan Fleet	CWHmm1	48.60543	-124.05908	GIS_ID_Link47962	TimberWest
San Juan Middle	CWHvm1	48.56755	-124.04186	GIS_ID_Link47963	TimberWest
San Juan Middle	CWHvm2	48.56613	-124.0392	GIS_ID_Link47964	TimberWest
San Juan Middle	CWHvm1	48.58731	-124.07692	GIS_ID_Link47965	TimberWest
San Juan Middle	CWHmm1	48.58679	-124.02639	GIS_ID_Link47966	TimberWest
San Juan Middle	CWHmm1	48.58574	-124.02677	GIS_ID_Link47967	TimberWest
San Juan Middle	CWHmm1	48.58842	-124.02305	GIS_ID_Link47968	TimberWest
San Juan Middle	CWHmm1	48.58427	-124.05639	GIS_ID_Link47969	TimberWest
San Juan Middle	CWHmm1	48.5841	-124.04319	GIS_ID_Link47970	TimberWest
San Juan Middle	CWHmm1	48.58423	-124.04125	GIS_ID_Link47971	TimberWest
San Juan Middle	CWHmm1	48.58406	-124.0476	GIS_ID_Link47972	TimberWest
San Juan Middle	CWHvm1	48.5834	-124.0535	GIS_ID_Link47973	TimberWest
San Juan Middle	CWHmm1	48.58368	-124.04296	GIS_ID_Link47974	TimberWest
San Juan Middle	CWHmm1	48.5828	-124.05493	GIS_ID_Link47975	TimberWest
San Juan Middle	CWHmm1	48.58422	-124.04143	GIS_ID_Link47976	TimberWest
San Juan Middle	CWHmm1	48.58412	-124.04579	GIS_ID_Link47977	TimberWest
San Juan Middle	CWHvm1	48.58364	-124.04999	GIS_ID_Link47978	TimberWest
San Juan Middle	CWHmm1	48.60223	-124.11635	GIS_ID_Link47979	TimberWest
San Juan Middle	CWHmm1	48.60215	-124.11406	GIS_ID_Link47980	TimberWest
San Juan Middle	CWHmm1	48.60225	-124.11561	GIS_ID_Link47981	TimberWest
San Juan Middle	CWHmm1	48.60232	-124.11364	GIS_ID_Link47982	TimberWest
San Juan Middle	CWHmm1	48.60225	-124.11441	GIS_ID_Link47983	TimberWest
San Juan Middle	CWHmm1	48.60225	-124.11472	GIS_ID_Link47984	TimberWest
San Juan Middle	CWHmm1	48.60224	-124.11393	GIS_ID_Link47985	TimberWest
San Juan Harris	CWHmm1	48.72969	-124.28027	GIS_ID_Link47986	TimberWest
San Juan Harris	CWHmm1	48.72915	-124.27829	GIS_ID_Link47987	TimberWest
San Juan Harris	CWHmm2	48.72715	-124.28178	GIS_ID_Link47988	TimberWest

Location (Basin)	Biogeo Zone (BGC_LABEL)	Latitude	Longitude	GIS_ID	Ownership
San Juan Harris	CWHmm2	48.72582	-124.28387	GIS_ID_Link47989	TimberWest
San Juan Harris	CWHmm1	48.72964	-124.28012	GIS_ID_Link47990	TimberWest
San Juan Middle	CWHvm2	48.6089	-124.09707	GIS_ID_Link47991	TimberWest
San Juan Harris	CWHmm2	48.72693	-124.28522	GIS_ID_Link47992	TimberWest
San Juan Harris	CWHmm2	48.72714	-124.2838	GIS_ID_Link47993	TimberWest
San Juan Harris	CWHmm2	48.72841	-124.28646	GIS_ID_Link47994	TimberWest
San Juan Middle	CWHvm1	48.58651	-124.08597	GIS_ID_Link47995	TimberWest
San Juan Middle	CWHvm1	48.58668	-124.08781	GIS_ID_Link47996	TimberWest
San Juan Middle	CWHvm1	48.58706	-124.08803	GIS_ID_Link47997	TimberWest
San Juan Middle	CWHvm1	48.58701	-124.08865	GIS_ID_Link47998	TimberWest
San Juan Middle	CWHvm1	48.58664	-124.0863	GIS_ID_Link47999	TimberWest
San Juan Middle	CWHvm1	48.5867	-124.0857	GIS_ID_Link48000	TimberWest
San Juan Middle	CWHvm1	48.58708	-124.08999	GIS_ID_Link48001	TimberWest
San Juan Middle	CWHvm1	48.58324	-124.06494	GIS_ID_Link48002	TimberWest
San Juan Middle	CWHvm1	48.58323	-124.06843	GIS_ID_Link48003	TimberWest
San Juan Middle	CWHvm1	48.58363	-124.06578	GIS_ID_Link48004	TimberWest
San Juan Middle	CWHvm1	48.58324	-124.06409	GIS_ID_Link48005	TimberWest
San Juan Middle	CWHvm1	48.58629	-124.08725	GIS_ID_Link48006	TimberWest
San Juan Middle	CWHvm1	48.58634	-124.08692	GIS_ID_Link48007	TimberWest
San Juan Middle	CWHvm1	48.58645	-124.08632	GIS_ID_Link48008	TimberWest
San Juan Middle	CWHvm1	48.58666	-124.08612	GIS_ID_Link48009	TimberWest
San Juan Middle	CWHmm1	48.60568	-124.09014	GIS_ID_Link48010	TimberWest
San Juan Middle	CWHvm2	48.605	-124.08904	GIS_ID_Link48011	TimberWest
San Juan Middle	CWHvm2	48.60564	-124.08936	GIS_ID_Link48012	TimberWest
San Juan Middle	CWHmm1	48.60568	-124.08986	GIS_ID_Link48013	TimberWest
San Juan Middle	CWHmm1	48.60364	-124.08985	GIS_ID_Link48014	TimberWest
San Juan Lower	CWHvm1	48.58016	-124.24945	GIS_ID_Link48015	TimberWest
San Juan Lower	CWHvm1	48.5825	-124.25024	GIS_ID_Link48016	TimberWest
San Juan Lower	CWHvm1	48.58379	-124.25	GIS_ID_Link48017	TimberWest
San Juan Lower	CWHvm1	48.58276	-124.25011	GIS_ID_Link48018	TimberWest
San Juan Lower	CWHvm1	48.58389	-124.25519	GIS_ID_Link48019	TimberWest
San Juan Lower	CWHvm1	48.58535	-124.25562	GIS_ID_Link48020	TimberWest
San Juan Lower	CWHvm1	48.58583	-124.25573	GIS_ID_Link48021	TimberWest
San Juan Lower	CWHvm1	48.58571	-124.2557	GIS_ID_Link48022	TimberWest
San Juan Lower	CWHvm1	48.58406	-124.25394	GIS_ID_Link48023	TimberWest
San Juan Lower	CWHvm1	48.58457	-124.25587	GIS_ID_Link48024	TimberWest
San Juan Lower	CWHvm1	48.58505	-124.25555	GIS_ID_Link48025	TimberWest
San Juan Harris	CWHmm1	48.68789	-124.2061	GIS_ID_Link48026	TimberWest
San Juan Lower	CWHvm1	48.58062	-124.22437	GIS_ID_Link48027	TimberWest
San Juan Lower	CWHvm1	48.5809	-124.22348	GIS_ID_Link48028	TimberWest
San Juan Middle	CWHvm1	48.58644	-124.09402	GIS_ID_Link48029	TimberWest
San Juan Middle	CWHvm1	48.58759	-124.09608	GIS_ID_Link48030	TimberWest
San Juan Middle	CWHvm1	48.5881	-124.09678	GIS_ID_Link48031	TimberWest
San Juan Middle	CWHvm1	48.58757	-124.09661	GIS_ID_Link48032	TimberWest
San Juan Middle	CWHvm1	48.58778	-124.09746	GIS_ID_Link48033	TimberWest
San Juan Middle	CWHvm1	48.58714	-124.09554	GIS_ID_Link48034	TimberWest
San Juan Middle	CWHvm1	48.58662	-124.09455	GIS_ID_Link48035	TimberWest
San Juan Middle	CWHvm1	48.58789	-124.09756	GIS_ID_Link48036	TimberWest
San Juan Middle	CWHvm1	48.58748	-124.09592	GIS_ID_Link48037	TimberWest
San Juan Middle	CWHvm1	48.58743	-124.09665	GIS_ID_Link48038	TimberWest
San Juan Middle	CWHvm1	48.58707	-124.09556	GIS_ID_Link48039	TimberWest

Location (Basin)	Biogeo Zone (BGC_LABEL)	Latitude	Longitude	GIS_ID	Ownership
San Juan Middle	CWHvm1	48.58966	-124.09738	GIS_ID_Link48040	TimberWest
San Juan Middle	CWHvm1	48.5889	-124.09901	GIS_ID_Link48041	TimberWest
San Juan Middle	CWHvm1	48.58883	-124.09819	GIS_ID_Link48042	TimberWest
San Juan Middle	CWHvm1	48.58846	-124.09789	GIS_ID_Link48043	TimberWest
San Juan Middle	CWHvm1	48.58857	-124.09796	GIS_ID_Link48044	TimberWest
San Juan Middle	CWHvm1	48.5881	-124.09311	GIS_ID_Link48045	TimberWest
San Juan Middle	CWHvm1	48.58822	-124.09327	GIS_ID_Link48046	TimberWest
San Juan Middle	CWHvm1	48.5884	-124.09258	GIS_ID_Link48047	TimberWest
San Juan Middle	CWHvm1	48.58873	-124.09293	GIS_ID_Link48048	TimberWest
San Juan Middle	CWHvm1	48.58864	-124.0929	GIS_ID_Link48049	TimberWest
San Juan Harris	CWHmm1	48.75061	-124.26533	GIS_ID_Link48050	TimberWest
San Juan Harris	CWHmm1	48.75123	-124.26699	GIS_ID_Link48051	TimberWest
San Juan Harris	CWHmm1	48.75175	-124.26923	GIS_ID_Link48052	TimberWest
San Juan Harris	CWHmm1	48.75078	-124.26595	GIS_ID_Link48053	TimberWest
San Juan Harris	CWHmm1	48.75133	-124.26764	GIS_ID_Link48054	TimberWest
San Juan Middle	CWHvm1	48.59033	-124.11848	GIS_ID_Link48055	TimberWest
San Juan Middle	CWHvm1	48.58987	-124.11853	GIS_ID_Link48056	TimberWest
San Juan Middle	CWHvm1	48.58936	-124.1187	GIS_ID_Link48057	TimberWest
San Juan Middle	CWHvm1	48.59012	-124.11861	GIS_ID_Link48058	TimberWest
San Juan Lower	CWHvm1	48.58339	-124.22333	GIS_ID_Link48059	TimberWest
San Juan Lower	CWHvm1	48.58373	-124.22359	GIS_ID_Link48060	TimberWest
San Juan Lower	CWHvm1	48.58365	-124.22375	GIS_ID_Link48061	TimberWest
San Juan Lower	CWHvm1	48.58407	-124.2239	GIS_ID_Link48062	TimberWest
San Juan Lower	CWHvm1	48.58395	-124.22387	GIS_ID_Link48063	TimberWest
San Juan Lower	CWHvm1	48.58397	-124.22432	GIS_ID_Link48064	TimberWest
San Juan Middle	CWHvm1	48.58431	-124.02463	GIS_ID_Link48065	TimberWest
San Juan Middle	CWHvm1	48.5842	-124.02473	GIS_ID_Link48066	TimberWest
San Juan Middle	CWHvm1	48.57913	-124.02479	GIS_ID_Link48067	TimberWest
San Juan Middle	CWHvm1	48.57798	-124.0262	GIS_ID_Link48068	TimberWest
San Juan Middle	CWHvm1	48.57748	-124.02448	GIS_ID_Link48069	TimberWest
San Juan Middle	CWHvm1	48.57696	-124.0256	GIS_ID_Link48070	TimberWest
San Juan Middle	CWHvm1	48.57584	-124.0262	GIS_ID_Link48071	TimberWest
San Juan Middle	CWHvm1	48.57635	-124.02614	GIS_ID_Link48072	TimberWest
San Juan Middle	CWHvm1	48.57589	-124.02691	GIS_ID_Link48073	TimberWest
San Juan Middle	CWHvm1	48.57818	-124.02553	GIS_ID_Link48074	TimberWest
San Juan Middle	CWHvm1	48.57596	-124.02613	GIS_ID_Link48075	TimberWest
San Juan Middle	CWHvm1	48.57608	-124.02609	GIS_ID_Link48076	TimberWest
San Juan Middle	CWHvm1	48.57556	-124.02636	GIS_ID_Link48077	TimberWest
San Juan Middle	CWHvm1	48.57597	-124.02634	GIS_ID_Link48078	TimberWest
San Juan Middle	CWHvm1	48.57838	-124.02525	GIS_ID_Link48079	TimberWest
San Juan Middle	CWHvm1	48.57541	-124.02628	GIS_ID_Link48080	TimberWest
San Juan Middle	CWHvm1	48.5772	-124.02494	GIS_ID_Link48081	TimberWest
San Juan Middle	CWHvm1	48.58637	-124.11575	GIS_ID_Link48082	TimberWest
San Juan Middle	CWHvm1	48.5869	-124.11312	GIS_ID_Link48083	TimberWest
San Juan Middle	CWHvm1	48.58662	-124.11259	GIS_ID_Link48084	TimberWest
San Juan Middle	CWHvm1	48.58665	-124.11479	GIS_ID_Link48085	TimberWest
San Juan Middle	CWHvm1	48.58691	-124.10984	GIS_ID_Link48086	TimberWest
San Juan Lower	CWHvm1	48.57997	-124.24597	GIS_ID_Link48087	TimberWest
San Juan Lower	CWHvm1	48.58114	-124.24447	GIS_ID_Link48088	TimberWest
San Juan Lower	CWHvm1	48.58002	-124.24317	GIS_ID_Link48089	TimberWest
San Juan Lower	CWHvm1	48.58038	-124.24421	GIS_ID_Link48090	TimberWest

Location (Basin)	Biogeo Zone (BGC_LABEL)	Latitude	Longitude	GIS_ID	Ownership
San Juan Lower	CWHvm1	48.58026	-124.24366	GIS_ID_Link48091	TimberWest
San Juan Lower	CWHvm1	48.58179	-124.24647	GIS_ID_Link48092	TimberWest
San Juan Lower	CWHvm1	48.58189	-124.27261	GIS_ID_Link48093	TimberWest
San Juan Lower	CWHvm1	48.58162	-124.27018	GIS_ID_Link48094	TimberWest
San Juan Lower	CWHvm1	48.58213	-124.27116	GIS_ID_Link48095	TimberWest
San Juan Lower	CWHvm1	48.58187	-124.27257	GIS_ID_Link48096	TimberWest
San Juan Lower	CWHvm1	48.58205	-124.27123	GIS_ID_Link48097	TimberWest
San Juan Lower	CWHvm1	48.58242	-124.27106	GIS_ID_Link48098	TimberWest
San Juan Lower	CWHvm1	48.58219	-124.2712	GIS_ID_Link48099	TimberWest
San Juan Lower	CWHvm1	48.58255	-124.27129	GIS_ID_Link48100	TimberWest
San Juan Lower	CWHvm1	48.58192	-124.27164	GIS_ID_Link48101	TimberWest
San Juan Lower	CWHvm1	48.58231	-124.27128	GIS_ID_Link48102	TimberWest
San Juan Lower	CWHvm1	48.58203	-124.27022	GIS_ID_Link48103	TimberWest
San Juan Harris	CWHvm1	48.58416	-124.27537	GIS_ID_Link48104	TimberWest
San Juan Harris	CWHvm1	48.58422	-124.27591	GIS_ID_Link48105	TimberWest
San Juan Harris	CWHvm1	48.5842	-124.27578	GIS_ID_Link48106	TimberWest
San Juan Lens	CWHvm1	48.58624	-124.24968	GIS_ID_Link48107	TimberWest
San Juan Lens	CWHvm1	48.58596	-124.24939	GIS_ID_Link48108	TimberWest
San Juan Lens	CWHvm1	48.58599	-124.24965	GIS_ID_Link48109	TimberWest
San Juan Lower	CWHvm1	48.58591	-124.24933	GIS_ID_Link48110	TimberWest
San Juan Lower	CWHvm1	48.5857	-124.24981	GIS_ID_Link48111	TimberWest
San Juan Lower	CWHvm1	48.58583	-124.24963	GIS_ID_Link48112	TimberWest
San Juan Middle	CWHvm2	48.56216	-124.06766	GIS_ID_Link48113	TimberWest
San Juan Middle	CWHvm1	48.58006	-124.01243	GIS_ID_Link48114	TimberWest
San Juan Middle	CWHvm1	48.57996	-124.01257	GIS_ID_Link48115	TimberWest
San Juan Middle	CWHvm1	48.5796	-124.02536	GIS_ID_Link48116	TimberWest
San Juan Middle	CWHvm1	48.58019	-124.0243	GIS_ID_Link48117	TimberWest
San Juan Middle	CWHvm1	48.57778	-124.02507	GIS_ID_Link48118	TimberWest
San Juan Middle	CWHvm1	48.57776	-124.02491	GIS_ID_Link48119	TimberWest
San Juan Harris	CWHmm2	48.74286	-124.29674	GIS_ID_Link48120	TimberWest
San Juan Harris	CWHmm2	48.74135	-124.30079	GIS_ID_Link48121	TimberWest
San Juan Harris	CWHmm2	48.73773	-124.29605	GIS_ID_Link48122	TimberWest
San Juan Harris	CWHmm2	48.74083	-124.30044	GIS_ID_Link48123	TimberWest
San Juan Harris	CWHmm1	48.67353	-124.2114	GIS_ID_Link48124	TimberWest
San Juan Harris	CWHmm1	48.67305	-124.21145	GIS_ID_Link48125	TimberWest
San Juan Fleet	CWHmm1	48.60587	-124.05689	GIS_ID_Link48126	TimberWest
San Juan Fleet	CWHmm1	48.60553	-124.05751	GIS_ID_Link48127	TimberWest
San Juan Harris	CWHmm2	48.73317	-124.28916	GIS_ID_Link48128	TimberWest
San Juan Harris	CWHmm2	48.73366	-124.28957	GIS_ID_Link48129	TimberWest
San Juan Harris	CWHmm2	48.73325	-124.29103	GIS_ID_Link48130	TimberWest
San Juan Harris	CWHmm2	48.73335	-124.28969	GIS_ID_Link48131	TimberWest
San Juan Harris	CWHmm2	48.75196	-124.26164	GIS_ID_Link48132	TimberWest
San Juan Fleet	CWHmm1	48.6076	-124.05307	GIS_ID_Link48133	TimberWest
San Juan Fleet	CWHmm1	48.60714	-124.05333	GIS_ID_Link48134	TimberWest
San Juan Fleet	CWHmm1	48.60734	-124.05298	GIS_ID_Link48135	TimberWest
San Juan Fleet	CWHmm1	48.60711	-124.05335	GIS_ID_Link48136	TimberWest
San Juan Fleet	CWHmm1	48.60727	-124.05286	GIS_ID_Link48137	TimberWest
San Juan Fleet	CWHmm1	48.60721	-124.05319	GIS_ID_Link48138	TimberWest
San Juan Middle	CWHvm1	48.58422	-124.02551	GIS_ID_Link48139	TimberWest
San Juan Middle	CWHvm1	48.58476	-124.026	GIS_ID_Link48140	TimberWest
San Juan Middle	CWHvm1	48.5842	-124.02501	GIS_ID_Link48141	TimberWest

Location (Basin)	Biogeo Zone (BGC_LABEL)	Latitude	Longitude	GIS_ID	Ownership
San Juan Middle	CWHvm1	48.58085	-124.01214	GIS_ID_Link48142	TimberWest
San Juan Middle	CWHvm1	48.5809	-124.01198	GIS_ID_Link48143	TimberWest
San Juan Harris	CWHmm1	48.66576	-124.21003	GIS_ID_Link48144	TimberWest
San Juan Harris	CWHmm1	48.66433	-124.20908	GIS_ID_Link48145	TimberWest
San Juan Harris	CWHmm1	48.66506	-124.2087	GIS_ID_Link48146	TimberWest
San Juan Harris	CWHmm1	48.66533	-124.20714	GIS_ID_Link48147	TimberWest
San Juan Harris	CWHmm1	48.66571	-124.20997	GIS_ID_Link48148	TimberWest
San Juan Harris	CWHmm1	48.66447	-124.20892	GIS_ID_Link48149	TimberWest
San Juan Lens	CWHmm1	48.67093	-124.19406	GIS_ID_Link48150	TimberWest
San Juan Lens	CWHmm1	48.67081	-124.19224	GIS_ID_Link48151	TimberWest
San Juan Lens	CWHmm1	48.67076	-124.19537	GIS_ID_Link48152	TimberWest
San Juan Lens	CWHmm1	48.67081	-124.19251	GIS_ID_Link48153	TimberWest
San Juan Lens	CWHvm2	48.67106	-124.19527	GIS_ID_Link48154	TimberWest
San Juan Middle	CWHvm1	48.58124	-124.01249	GIS_ID_Link48155	TimberWest
San Juan Middle	CWHvm1	48.57493	-124.01812	GIS_ID_Link48156	TimberWest
San Juan Middle	CWHvm1	48.57446	-124.01421	GIS_ID_Link48157	TimberWest
San Juan Middle	CWHvm1	48.57498	-124.01543	GIS_ID_Link48158	TimberWest
San Juan Middle	CWHvm1	48.57588	-124.01121	GIS_ID_Link48159	TimberWest
San Juan Middle	CWHvm1	48.57808	-124.01199	GIS_ID_Link48160	TimberWest
San Juan Middle	CWHvm1	48.57865	-124.01236	GIS_ID_Link48161	TimberWest
San Juan Middle	CWHvm1	48.57928	-124.01213	GIS_ID_Link48162	TimberWest
San Juan Middle	CWHvm1	48.57456	-124.01146	GIS_ID_Link48163	TimberWest
San Juan Middle	CWHvm1	48.57434	-124.01288	GIS_ID_Link48164	TimberWest
San Juan Middle	CWHvm1	48.57552	-124.01105	GIS_ID_Link48165	TimberWest
San Juan Middle	CWHvm1	48.57644	-124.01097	GIS_ID_Link48166	TimberWest
San Juan Middle	CWHvm1	48.57402	-124.01169	GIS_ID_Link48167	TimberWest
San Juan Middle	CWHvm1	48.57413	-124.01203	GIS_ID_Link48168	TimberWest
San Juan Middle	CWHvm1	48.57671	-124.00933	GIS_ID_Link48169	TimberWest
San Juan Middle	CWHvm1	48.57744	-124.01125	GIS_ID_Link48170	TimberWest
San Juan Middle	CWHvm1	48.58075	-124.01117	GIS_ID_Link48171	TimberWest
San Juan Middle	CWHvm1	48.57501	-124.01025	GIS_ID_Link48172	TimberWest
San Juan Middle	CWHvm1	48.5781	-124.01031	GIS_ID_Link48173	TimberWest
San Juan Middle	CWHvm1	48.57989	-124.01116	GIS_ID_Link48174	TimberWest
San Juan Middle	CWHvm1	48.58078	-124.01234	GIS_ID_Link48175	TimberWest
San Juan Middle	CWHvm1	48.58022	-124.01248	GIS_ID_Link48176	TimberWest
San Juan Middle	CWHvm1	48.5807	-124.01264	GIS_ID_Link48177	TimberWest
San Juan Middle	CWHvm1	48.57855	-124.01193	GIS_ID_Link48178	TimberWest
San Juan Middle	CWHvm1	48.57894	-124.01196	GIS_ID_Link48179	TimberWest
San Juan Middle	CWHvm1	48.57972	-124.0121	GIS_ID_Link48180	TimberWest
San Juan Middle	CWHvm1	48.57643	-124.01007	GIS_ID_Link48181	TimberWest
San Juan Middle	CWHvm1	48.57687	-124.01018	GIS_ID_Link48182	TimberWest
San Juan Middle	CWHvm1	48.57844	-124.01133	GIS_ID_Link48183	TimberWest
San Juan Middle	CWHvm1	48.57571	-124.01045	GIS_ID_Link48184	TimberWest
San Juan Middle	CWHvm1	48.5759	-124.01053	GIS_ID_Link48185	TimberWest
San Juan Middle	CWHvm1	48.57601	-124.01067	GIS_ID_Link48186	TimberWest
San Juan Middle	CWHvm1	48.57618	-124.01043	GIS_ID_Link48187	TimberWest
San Juan Middle	CWHvm1	48.57466	-124.01107	GIS_ID_Link48188	TimberWest
San Juan Middle	CWHvm1	48.57637	-124.01008	GIS_ID_Link48189	TimberWest
San Juan Middle	CWHvm1	48.57673	-124.01019	GIS_ID_Link48190	TimberWest
San Juan Middle	CWHvm1	48.57566	-124.01065	GIS_ID_Link48191	TimberWest
San Juan Middle	CWHvm1	48.57555	-124.01038	GIS_ID_Link48192	TimberWest

Location (Basin)	Biogeo Zone (BGC_LABEL)	Latitude	Longitude	GIS_ID	Ownership
San Juan Middle	CWHvm1	48.57458	-124.01096	GIS_ID_Link48193	TimberWest
San Juan Middle	CWHvm1	48.57411	-124.01129	GIS_ID_Link48194	TimberWest
San Juan Middle	CWHvm1	48.57888	-124.01202	GIS_ID_Link48195	TimberWest
San Juan Middle	CWHvm1	48.57646	-124.01004	GIS_ID_Link48196	TimberWest
San Juan Middle	CWHvm1	48.57628	-124.01014	GIS_ID_Link48197	TimberWest
San Juan Middle	CWHvm1	48.5787	-124.01196	GIS_ID_Link48198	TimberWest
San Juan Middle	CWHvm1	48.57411	-124.0115	GIS_ID_Link48199	TimberWest
San Juan Middle	CWHvm1	48.5793	-124.0118	GIS_ID_Link48200	TimberWest
San Juan Middle	CWHvm1	48.57763	-124.01111	GIS_ID_Link48201	TimberWest
San Juan Middle	CWHvm1	48.57848	-124.01188	GIS_ID_Link48202	TimberWest
San Juan Middle	CWHvm1	48.57739	-124.01099	GIS_ID_Link48203	TimberWest
San Juan Middle	CWHvm1	48.58048	-124.01264	GIS_ID_Link48204	TimberWest
San Juan Middle	CWHvm1	48.58061	-124.01249	GIS_ID_Link48205	TimberWest
San Juan Middle	CWHvm1	48.57624	-124.01025	GIS_ID_Link48206	TimberWest
San Juan Middle	CWHvm1	48.57427	-124.01113	GIS_ID_Link48207	TimberWest
San Juan Middle	CWHvm1	48.57507	-124.01072	GIS_ID_Link48208	TimberWest
San Juan Middle	CWHvm1	48.57597	-124.0105	GIS_ID_Link48209	TimberWest
San Juan Middle	CWHvm1	48.57466	-124.01129	GIS_ID_Link48210	TimberWest
San Juan Middle	CWHvm1	48.5761	-124.01071	GIS_ID_Link48211	TimberWest
San Juan Middle	CWHvm1	48.57529	-124.0105	GIS_ID_Link48212	TimberWest
San Juan Middle	CWHvm1	48.57603	-124.01067	GIS_ID_Link48213	TimberWest
San Juan Middle	CWHvm1	48.57414	-124.01165	GIS_ID_Link48214	TimberWest
San Juan Middle	CWHvm1	48.57702	-124.00942	GIS_ID_Link48215	TimberWest
San Juan Middle	CWHvm1	48.57906	-124.01084	GIS_ID_Link48216	TimberWest
San Juan Middle	CWHvm1	48.58062	-124.01138	GIS_ID_Link48217	TimberWest
San Juan Middle	CWHvm1	48.57595	-124.01156	GIS_ID_Link48218	TimberWest
San Juan Middle	CWHvm1	48.57598	-124.01128	GIS_ID_Link48219	TimberWest
San Juan Middle	CWHvm1	48.57825	-124.01225	GIS_ID_Link48220	TimberWest
San Juan Middle	CWHvm1	48.57518	-124.01135	GIS_ID_Link48221	TimberWest
San Juan Middle	CWHvm1	48.57574	-124.01114	GIS_ID_Link48222	TimberWest
San Juan Fleet	CWHmm1	48.61091	-124.04119	GIS_ID_Link48223	TimberWest
San Juan Fleet	CWHmm1	48.61048	-124.03888	GIS_ID_Link48224	TimberWest
San Juan Fleet	CWHmm1	48.61112	-124.04099	GIS_ID_Link48225	TimberWest
San Juan Middle	CWHmm1	48.60452	-124.06382	GIS_ID_Link48226	TimberWest
San Juan Middle	CWHmm1	48.604	-124.06755	GIS_ID_Link48227	TimberWest
San Juan Middle	CWHmm1	48.60378	-124.06714	GIS_ID_Link48228	TimberWest
San Juan Fleet	CWHmm1	48.60496	-124.05803	GIS_ID_Link48229	TimberWest
San Juan Fleet	CWHmm1	48.60516	-124.05688	GIS_ID_Link48230	TimberWest
San Juan Fleet	CWHmm1	48.60509	-124.05806	GIS_ID_Link48231	TimberWest
San Juan Fleet	CWHmm1	48.6053	-124.05748	GIS_ID_Link48232	TimberWest
San Juan Fleet	CWHmm1	48.60541	-124.05657	GIS_ID_Link48233	TimberWest
San Juan Middle	CWHmm1	48.60361	-124.0618	GIS_ID_Link48234	TimberWest
San Juan Harris	CWHmm1	48.68819	-124.22107	GIS_ID_Link48235	TimberWest
San Juan Middle	CWHvm1	48.58918	-124.10447	GIS_ID_Link48236	TimberWest
San Juan Middle	CWHvm1	48.58816	-124.10678	GIS_ID_Link48237	TimberWest
San Juan Middle	CWHvm1	48.58877	-124.10931	GIS_ID_Link48238	TimberWest
San Juan Middle	CWHvm1	48.58895	-124.11287	GIS_ID_Link48239	TimberWest
San Juan Middle	CWHvm1	48.58803	-124.11301	GIS_ID_Link48240	TimberWest
San Juan Middle	CWHvm1	48.58774	-124.1084	GIS_ID_Link48241	TimberWest
San Juan Middle	CWHvm1	48.58764	-124.10947	GIS_ID_Link48242	TimberWest
San Juan Middle	CWHvm1	48.58835	-124.10309	GIS_ID_Link48243	TimberWest

Location (Basin)	Biogeo Zone (BGC_LABEL)	Latitude	Longitude	GIS_ID	Ownership
San Juan Middle	CWHvm1	48.58801	-124.1077	GIS_ID_Link48244	TimberWest
San Juan Middle	CWHvm1	48.5883	-124.11054	GIS_ID_Link48245	TimberWest
San Juan Middle	CWHvm1	48.58827	-124.11335	GIS_ID_Link48246	TimberWest
San Juan Middle	CWHmm1	48.59636	-124.12009	GIS_ID_Link48247	TimberWest
San Juan Middle	CWHmm1	48.59613	-124.12011	GIS_ID_Link48248	TimberWest
San Juan Middle	CWHvm1	48.59527	-124.1197	GIS_ID_Link48249	TimberWest
San Juan Middle	CWHvm1	48.59593	-124.11903	GIS_ID_Link48250	TimberWest
San Juan Middle	CWHvm1	48.59556	-124.11972	GIS_ID_Link48251	TimberWest
San Juan Middle	CWHmm1	48.59601	-124.11971	GIS_ID_Link48252	TimberWest
San Juan Middle	CWHmm1	48.59597	-124.11987	GIS_ID_Link48253	TimberWest
San Juan Middle	CWHmm1	48.59638	-124.11975	GIS_ID_Link48254	TimberWest
San Juan Middle	CWHmm1	48.59635	-124.11958	GIS_ID_Link48255	TimberWest
San Juan Middle	CWHmm1	48.59602	-124.12024	GIS_ID_Link48256	TimberWest
San Juan Middle	CWHmm1	48.59619	-124.11982	GIS_ID_Link48257	TimberWest
San Juan Middle	CWHmm1	48.59624	-124.11937	GIS_ID_Link48258	TimberWest
San Juan Middle	CWHmm1	48.5958	-124.11966	GIS_ID_Link48259	TimberWest
San Juan Middle	CWHmm1	48.59606	-124.11989	GIS_ID_Link48260	TimberWest
Youbou CW	CWHxm2	48.86688	-124.16591	GIS_ID_Link48261	TimberWest
Youbou CW	CWHxm2	48.86696	-124.16601	GIS_ID_Link48262	TimberWest
Youbou CW	CWHxm2	48.86795	-124.16815	GIS_ID_Link48263	TimberWest
Youbou CW	CWHxm2	48.86688	-124.16645	GIS_ID_Link48264	TimberWest
Youbou CW	CWHxm2	48.86861	-124.17026	GIS_ID_Link48265	TimberWest
Youbou CW	CWHxm2	48.8679	-124.16805	GIS_ID_Link48266	TimberWest
Youbou CW	CWHxm2	48.86777	-124.16686	GIS_ID_Link48267	TimberWest
Youbou CW	CWHxm2	48.86878	-124.16977	GIS_ID_Link48268	TimberWest
Youbou CW	CWHxm2	48.86952	-124.17241	GIS_ID_Link48269	TimberWest
Youbou CW	CWHxm2	48.86929	-124.17178	GIS_ID_Link48270	TimberWest
Youbou CW	CWHxm2	48.86818	-124.16873	GIS_ID_Link48271	TimberWest
Bush Creek	CWHxm1	49.01114	-123.87842	GIS_ID_Link48272	TimberWest
Bush Creek	CWHxm1	49.01113	-123.87828	GIS_ID_Link48273	TimberWest
Bush Creek	CWHxm1	49.01117	-123.87861	GIS_ID_Link48274	TimberWest
Englishman Upper CW	CWHmm2	49.2261	-124.53661	GIS_ID_Link48275	Island Timberlands
Englishman Upper CW	CWHmm2	49.22522	-124.53796	GIS_ID_Link48276	Island Timberlands
Englishman Upper CW	CWHmm2	49.22599	-124.53685	GIS_ID_Link48277	Island Timberlands
Englishman Upper CW	MHmm1	49.21478	-124.54476	GIS_ID_Link48278	Island Timberlands
Englishman Upper CW	MHmm1	49.21297	-124.5432	GIS_ID_Link48279	Island Timberlands
Englishman Upper CW	MHmm1	49.21349	-124.54362	GIS_ID_Link48280	Island Timberlands
Englishman Upper CW	MHmm1	49.21304	-124.54176	GIS_ID_Link48281	Island Timberlands
Englishman Upper CW	MHmm1	49.21361	-124.54413	GIS_ID_Link48282	Island Timberlands
Englishman Upper CW	MHmm1	49.2132	-124.5431	GIS_ID_Link48283	Island Timberlands
Englishman Upper CW	MHmm1	49.21049	-124.53556	GIS_ID_Link48284	Island Timberlands
Englishman Upper CW	MHmm1	49.2107	-124.53561	GIS_ID_Link48285	Island Timberlands
Englishman Upper CW	MHmm1	49.21101	-124.53538	GIS_ID_Link48286	Island Timberlands
Englishman Upper CW	MHmm1	49.21061	-124.53686	GIS_ID_Link48287	Island Timberlands
Englishman Upper CW	MHmm1	49.21075	-124.53797	GIS_ID_Link48288	Island Timberlands
Englishman Upper CW	MHmm1	49.21084	-124.53585	GIS_ID_Link48289	Island Timberlands
Englishman Upper CW	MHmm1	49.21397	-124.54998	GIS_ID_Link48290	Island Timberlands
Englishman Upper CW	MHmm1	49.21051	-124.54203	GIS_ID_Link48291	Island Timberlands
Englishman Upper CW	MHmm1	49.21337	-124.55199	GIS_ID_Link48292	Island Timberlands
Englishman Upper CW	MHmm1	49.21366	-124.5522	GIS_ID_Link48293	Island Timberlands
Englishman Upper CW	MHmm1	49.21275	-124.55227	GIS_ID_Link48294	Island Timberlands

Location (Basin)	Biogeo Zone (BGC_LABEL)	Latitude	Longitude	GIS_ID	Ownership
Englishman Upper CW	MHmm1	49.21297	-124.55234	GIS_ID_Link48295	Island Timberlands
Englishman Upper CW	MHmm1	49.21551	-124.55286	GIS_ID_Link48296	Island Timberlands
Englishman Upper CW	MHmm1	49.21557	-124.55373	GIS_ID_Link48297	Island Timberlands
Englishman Upper CW	MHmm1	49.21501	-124.55281	GIS_ID_Link48298	Island Timberlands
Englishman Upper CW	MHmm1	49.21533	-124.55228	GIS_ID_Link48299	Island Timberlands
Englishman Upper CW	MHmm1	49.21546	-124.55272	GIS_ID_Link48300	Island Timberlands
Englishman Upper CW	MHmm1	49.21551	-124.55359	GIS_ID_Link48301	Island Timberlands
Englishman Upper CW	MHmm1	49.21527	-124.55315	GIS_ID_Link48302	Island Timberlands
Englishman Upper CW	MHmm1	49.21042	-124.53892	GIS_ID_Link48303	Island Timberlands
Englishman Upper CW	MHmm1	49.21053	-124.53976	GIS_ID_Link48304	Island Timberlands
Englishman Upper CW	MHmm1	49.21129	-124.54332	GIS_ID_Link48305	Island Timberlands
Englishman Upper CW	MHmm1	49.21077	-124.55041	GIS_ID_Link48306	Island Timberlands
Englishman Upper CW	MHmm1	49.21125	-124.55012	GIS_ID_Link48307	Island Timberlands
Englishman Upper CW	MHmm1	49.21172	-124.54889	GIS_ID_Link48308	Island Timberlands
Englishman Upper CW	MHmm1	49.21028	-124.55075	GIS_ID_Link48309	Island Timberlands
Englishman Upper CW	MHmm1	49.21086	-124.54096	GIS_ID_Link48310	Island Timberlands
Englishman Upper CW	MHmm1	49.21226	-124.54278	GIS_ID_Link48311	Island Timberlands
Englishman Upper CW	MHmm1	49.21133	-124.53849	GIS_ID_Link48312	Island Timberlands
Englishman Upper CW	MHmm1	49.21195	-124.53945	GIS_ID_Link48313	Island Timberlands
Englishman Upper CW	MHmm1	49.20945	-124.55202	GIS_ID_Link48314	Island Timberlands
Englishman Upper CW	MHmm1	49.21312	-124.55447	GIS_ID_Link48315	Island Timberlands
Englishman Upper CW	MHmm1	49.21278	-124.55329	GIS_ID_Link48316	Island Timberlands
Englishman Upper CW	MHmm1	49.21189	-124.55567	GIS_ID_Link48317	Island Timberlands
Englishman Upper CW	MHmm1	49.21161	-124.55277	GIS_ID_Link48318	Island Timberlands
Englishman Upper CW	MHmm1	49.20946	-124.55404	GIS_ID_Link48319	Island Timberlands
Englishman Upper CW	MHmm1	49.2131	-124.55463	GIS_ID_Link48320	Island Timberlands
Englishman Upper CW	MHmm1	49.2121	-124.55459	GIS_ID_Link48321	Island Timberlands
Englishman Upper CW	MHmm1	49.21288	-124.55364	GIS_ID_Link48322	Island Timberlands
Englishman Upper CW	MHmm1	49.21165	-124.5562	GIS_ID_Link48323	Island Timberlands
Englishman Upper CW	MHmm1	49.21301	-124.55406	GIS_ID_Link48324	Island Timberlands
Englishman Upper CW	MHmm1	49.21211	-124.54325	GIS_ID_Link48325	Island Timberlands
Englishman Upper CW	MHmm1	49.21303	-124.55493	GIS_ID_Link48326	Island Timberlands
Englishman Upper CW	MHmm1	49.21215	-124.54343	GIS_ID_Link48327	Island Timberlands
Englishman Upper CW	MHmm1	49.21019	-124.5534	GIS_ID_Link48328	Island Timberlands
Englishman Upper CW	MHmm1	49.21048	-124.55302	GIS_ID_Link48329	Island Timberlands
Englishman Upper CW	MHmm1	49.21078	-124.55293	GIS_ID_Link48330	Island Timberlands
Englishman Upper CW	MHmm1	49.21239	-124.55448	GIS_ID_Link48331	Island Timberlands
Englishman Upper CW	MHmm1	49.21279	-124.55413	GIS_ID_Link48332	Island Timberlands
Englishman Upper CW	MHmm1	49.21269	-124.55264	GIS_ID_Link48333	Island Timberlands
Englishman Upper CW	MHmm1	49.212	-124.55513	GIS_ID_Link48334	Island Timberlands
Englishman Upper CW	MHmm1	49.21166	-124.54397	GIS_ID_Link48335	Island Timberlands
Englishman Upper CW	MHmm1	49.21164	-124.5437	GIS_ID_Link48336	Island Timberlands
Englishman Upper CW	MHmm1	49.214	-124.55845	GIS_ID_Link48337	Island Timberlands
Englishman Upper CW	MHmm1	49.20901	-124.55356	GIS_ID_Link48338	Island Timberlands
Englishman Upper CW	MHmm1	49.21076	-124.53829	GIS_ID_Link48339	Island Timberlands
Englishman Upper CW	MHmm1	49.21216	-124.55269	GIS_ID_Link48340	Island Timberlands
Englishman Upper CW	MHmm1	49.2117	-124.5555	GIS_ID_Link48341	Island Timberlands
Englishman Upper CW	MHmm1	49.21271	-124.55468	GIS_ID_Link48342	Island Timberlands
Englishman Upper CW	MHmm1	49.2106	-124.55484	GIS_ID_Link48343	Island Timberlands
Englishman Upper CW	MHmm1	49.21074	-124.55358	GIS_ID_Link48344	Island Timberlands
Englishman Upper CW	MHmm1	49.21175	-124.55271	GIS_ID_Link48345	Island Timberlands

Location (Basin)	Biogeo Zone (BGC_LABEL)	Latitude	Longitude	GIS_ID	Ownership
Englishman Upper CW	MHmm1	49.21282	-124.55341	GIS_ID_Link48346	Island Timberlands
Englishman Upper CW	MHmm1	49.21057	-124.55332	GIS_ID_Link48347	Island Timberlands
Englishman Upper CW	MHmm1	49.21226	-124.54316	GIS_ID_Link48348	Island Timberlands
Englishman Upper CW	MHmm1	49.20936	-124.55395	GIS_ID_Link48349	Island Timberlands
Englishman Upper CW	MHmm1	49.21254	-124.55268	GIS_ID_Link48350	Island Timberlands
Englishman Upper CW	MHmm1	49.21034	-124.55318	GIS_ID_Link48351	Island Timberlands
Englishman Upper CW	MHmm1	49.21213	-124.54333	GIS_ID_Link48352	Island Timberlands
Englishman Upper CW	MHmm1	49.21166	-124.54385	GIS_ID_Link48353	Island Timberlands
Englishman Upper CW	MHmm1	49.21179	-124.5555	GIS_ID_Link48354	Island Timberlands
Englishman Upper CW	MHmm1	49.21268	-124.55454	GIS_ID_Link48355	Island Timberlands
Englishman Upper CW	MHmm1	49.2138	-124.55283	GIS_ID_Link48356	Island Timberlands
Englishman Upper CW	MHmm1	49.21373	-124.55277	GIS_ID_Link48357	Island Timberlands
Englishman Upper CW	MHmm1	49.21361	-124.55276	GIS_ID_Link48358	Island Timberlands
Langley Lake	CWHxm1	49.56143	-124.92423	GIS_ID_Link48359	Island Timberlands
Langley Lake	CWHxm1	49.56214	-124.92503	GIS_ID_Link48360	Island Timberlands
Langley Lake	CWHxm1	49.56162	-124.9244	GIS_ID_Link48361	Island Timberlands
Langley Lake	CWHxm1	49.56209	-124.92456	GIS_ID_Link48362	Island Timberlands
Englishman Upper CW	MHmm1	49.2218	-124.54827	GIS_ID_Link48363	Island Timberlands
Englishman Upper CW	MHmm1	49.21263	-124.53254	GIS_ID_Link48364	Island Timberlands
Englishman Upper CW	MHmm1	49.21162	-124.53238	GIS_ID_Link48365	Island Timberlands
Englishman Upper CW	CWHmm2	49.21775	-124.53606	GIS_ID_Link48366	Island Timberlands
Englishman Upper CW	CWHmm2	49.21987	-124.53692	GIS_ID_Link48367	Island Timberlands
Englishman Upper CW	CWHmm2	49.22037	-124.53521	GIS_ID_Link48368	Island Timberlands
Englishman Upper CW	CWHmm2	49.21908	-124.53713	GIS_ID_Link48369	Island Timberlands
Englishman Upper CW	CWHmm2	49.22013	-124.53685	GIS_ID_Link48370	Island Timberlands
Englishman Upper CW	CWHmm2	49.21996	-124.53565	GIS_ID_Link48371	Island Timberlands
Englishman Upper CW	CWHmm2	49.22016	-124.53652	GIS_ID_Link48372	Island Timberlands
Englishman Upper CW	CWHmm2	49.22025	-124.53706	GIS_ID_Link48373	Island Timberlands
Englishman Upper CW	CWHmm2	49.2205	-124.53675	GIS_ID_Link48374	Island Timberlands
Englishman Upper CW	CWHmm2	49.21897	-124.53711	GIS_ID_Link48375	Island Timberlands
Englishman Upper CW	CWHmm2	49.21966	-124.53703	GIS_ID_Link48376	Island Timberlands
Englishman Upper CW	MHmm1	49.2115	-124.54592	GIS_ID_Link48377	Island Timberlands
Englishman Upper CW	MHmm1	49.20857	-124.53707	GIS_ID_Link48378	Island Timberlands
Englishman Upper CW	MHmm1	49.20876	-124.54102	GIS_ID_Link48379	Island Timberlands
Englishman Upper CW	MHmm1	49.20872	-124.54031	GIS_ID_Link48380	Island Timberlands
Englishman Upper CW	MHmm1	49.20912	-124.53542	GIS_ID_Link48381	Island Timberlands
Englishman Upper CW	MHmm1	49.20923	-124.53802	GIS_ID_Link48382	Island Timberlands
Englishman Upper CW	MHmm1	49.20781	-124.55201	GIS_ID_Link48383	Island Timberlands
Englishman Upper CW	MHmm1	49.20899	-124.54393	GIS_ID_Link48384	Island Timberlands
Englishman Upper CW	MHmm1	49.20998	-124.5478	GIS_ID_Link48385	Island Timberlands
Englishman Upper CW	MHmm1	49.20896	-124.53681	GIS_ID_Link48386	Island Timberlands
Englishman Upper CW	MHmm1	49.20892	-124.54023	GIS_ID_Link48387	Island Timberlands
Englishman Upper CW	MHmm1	49.20888	-124.54555	GIS_ID_Link48388	Island Timberlands
Englishman Upper CW	MHmm1	49.21794	-124.53098	GIS_ID_Link48389	Island Timberlands
Englishman Upper CW	MHmm1	49.20797	-124.53662	GIS_ID_Link48390	Island Timberlands
Englishman Upper CW	MHmm1	49.20795	-124.53716	GIS_ID_Link48391	Island Timberlands
Englishman Upper CW	CWHmm2	49.21986	-124.53111	GIS_ID_Link48392	Island Timberlands
Englishman Upper CW	MHmm1	49.20823	-124.54116	GIS_ID_Link48393	Island Timberlands
Englishman Upper CW	MHmm1	49.20835	-124.54148	GIS_ID_Link48394	Island Timberlands
Englishman Upper CW	MHmm1	49.2082	-124.54133	GIS_ID_Link48395	Island Timberlands
Englishman Upper CW	CWHmm2	49.22056	-124.53311	GIS_ID_Link48396	Island Timberlands

Location (Basin)	Biogeo Zone (BGC_LABEL)	Latitude	Longitude	GIS_ID	Ownership
Englishman Upper CW	CWHmm2	49.22184	-124.53484	GIS_ID_Link48397	Island Timberlands
Englishman Upper CW	CWHmm2	49.22577	-124.54102	GIS_ID_Link48398	Island Timberlands
Englishman Upper CW	CWHmm2	49.22685	-124.53721	GIS_ID_Link48399	Island Timberlands
Englishman Upper CW	MHmm1	49.22509	-124.54176	GIS_ID_Link48400	Island Timberlands
Englishman Upper CW	MHmm1	49.22326	-124.54351	GIS_ID_Link48401	Island Timberlands
Englishman Upper CW	CWHmm2	49.22429	-124.54058	GIS_ID_Link48402	Island Timberlands
Englishman Upper CW	CWHmm2	49.22589	-124.53601	GIS_ID_Link48403	Island Timberlands
Englishman Upper CW	CWHmm2	49.22239	-124.53798	GIS_ID_Link48404	Island Timberlands
Englishman Upper CW	CWHmm2	49.22543	-124.53582	GIS_ID_Link48405	Island Timberlands
Englishman Upper CW	CWHmm2	49.22292	-124.53634	GIS_ID_Link48406	Island Timberlands
Englishman Upper CW	CWHmm2	49.2253	-124.53583	GIS_ID_Link48407	Island Timberlands
Englishman Upper CW	MHmm1	49.21061	-124.55002	GIS_ID_Link48408	Island Timberlands
Englishman Upper CW	MHmm1	49.20834	-124.55234	GIS_ID_Link48409	Island Timberlands
Englishman Upper CW	MHmm1	49.20859	-124.5531	GIS_ID_Link48410	Island Timberlands
Englishman Upper CW	MHmm1	49.21043	-124.53897	GIS_ID_Link48411	Island Timberlands
Englishman Upper CW	MHmm1	49.21051	-124.53796	GIS_ID_Link48412	Island Timberlands
Englishman Upper CW	MHmm1	49.21099	-124.53753	GIS_ID_Link48413	Island Timberlands
Englishman Upper CW	MHmm1	49.21119	-124.53787	GIS_ID_Link48414	Island Timberlands
Englishman Upper CW	MHmm1	49.21262	-124.54311	GIS_ID_Link48415	Island Timberlands
Englishman Upper CW	MHmm1	49.2125	-124.54359	GIS_ID_Link48416	Island Timberlands
Englishman Upper CW	MHmm1	49.21123	-124.5445	GIS_ID_Link48417	Island Timberlands
Englishman Upper CW	MHmm1	49.21141	-124.54534	GIS_ID_Link48418	Island Timberlands
Englishman Upper CW	MHmm1	49.21245	-124.54154	GIS_ID_Link48419	Island Timberlands
Englishman Upper CW	MHmm1	49.21411	-124.54489	GIS_ID_Link48420	Island Timberlands
Englishman Upper CW	MHmm1	49.21059	-124.54124	GIS_ID_Link48421	Island Timberlands
Englishman Upper CW	MHmm1	49.21226	-124.54333	GIS_ID_Link48422	Island Timberlands
Englishman Upper CW	MHmm1	49.21143	-124.54424	GIS_ID_Link48423	Island Timberlands
Englishman Upper CW	MHmm1	49.21143	-124.54388	GIS_ID_Link48424	Island Timberlands
Englishman Upper CW	MHmm1	49.21072	-124.53821	GIS_ID_Link48425	Island Timberlands
Englishman Upper CW	MHmm1	49.21407	-124.54526	GIS_ID_Link48426	Island Timberlands
Englishman Upper CW	CWHmm2	49.21488	-124.54598	GIS_ID_Link48427	Island Timberlands
Englishman Upper CW	MHmm1	49.2113	-124.54482	GIS_ID_Link48428	Island Timberlands
Englishman Upper CW	MHmm1	49.21272	-124.54397	GIS_ID_Link48429	Island Timberlands
Englishman Upper CW	MHmm1	49.21008	-124.5386	GIS_ID_Link48430	Island Timberlands
Englishman Upper CW	MHmm1	49.21118	-124.5442	GIS_ID_Link48431	Island Timberlands
Englishman Upper CW	MHmm1	49.21249	-124.54299	GIS_ID_Link48432	Island Timberlands
Englishman Upper CW	MHmm1	49.21079	-124.5379	GIS_ID_Link48433	Island Timberlands
Englishman Upper CW	MHmm1	49.21225	-124.54327	GIS_ID_Link48434	Island Timberlands
Englishman Upper CW	MHmm1	49.21144	-124.54409	GIS_ID_Link48435	Island Timberlands
Englishman Upper CW	MHmm1	49.21072	-124.53802	GIS_ID_Link48436	Island Timberlands
Englishman Upper CW	MHmm1	49.212	-124.55219	GIS_ID_Link48437	Island Timberlands
Englishman Upper CW	MHmm1	49.21548	-124.55216	GIS_ID_Link48438	Island Timberlands
Englishman Upper CW	MHmm1	49.21445	-124.55176	GIS_ID_Link48439	Island Timberlands
Englishman Upper CW	MHmm1	49.21499	-124.55382	GIS_ID_Link48440	Island Timberlands
Englishman Upper CW	MHmm1	49.21372	-124.55005	GIS_ID_Link48441	Island Timberlands
Englishman Upper CW	MHmm1	49.21315	-124.54962	GIS_ID_Link48442	Island Timberlands
Englishman Upper CW	MHmm1	49.21299	-124.55328	GIS_ID_Link48443	Island Timberlands
Englishman Upper CW	MHmm1	49.21098	-124.55286	GIS_ID_Link48444	Island Timberlands
Englishman Upper CW	MHmm1	49.21267	-124.55253	GIS_ID_Link48445	Island Timberlands
Englishman Upper CW	MHmm1	49.21279	-124.55257	GIS_ID_Link48446	Island Timberlands
Englishman Upper CW	MHmm1	49.21137	-124.55248	GIS_ID_Link48447	Island Timberlands

Location (Basin)	Biogeo Zone (BGC_LABEL)	Latitude	Longitude	GIS_ID	Ownership
Englishman Upper CW	MHmm1	49.21191	-124.55265	GIS_ID_Link48448	Island Timberlands
Englishman Upper CW	MHmm1	49.21227	-124.55257	GIS_ID_Link48449	Island Timberlands
Englishman Upper CW	MHmm1	49.21179	-124.55236	GIS_ID_Link48450	Island Timberlands
Englishman Upper CW	MHmm1	49.21137	-124.55289	GIS_ID_Link48451	Island Timberlands
Englishman Upper CW	MHmm1	49.21315	-124.55278	GIS_ID_Link48452	Island Timberlands
Englishman Upper CW	MHmm1	49.21297	-124.55014	GIS_ID_Link48453	Island Timberlands
Englishman Upper CW	MHmm1	49.21295	-124.54883	GIS_ID_Link48454	Island Timberlands
Englishman Upper CW	MHmm1	49.21532	-124.55751	GIS_ID_Link48455	Island Timberlands
Englishman Upper CW	MHmm1	49.21447	-124.55198	GIS_ID_Link48456	Island Timberlands
Englishman Upper CW	MHmm1	49.2134	-124.55256	GIS_ID_Link48457	Island Timberlands
Englishman Upper CW	MHmm1	49.21231	-124.55233	GIS_ID_Link48458	Island Timberlands
Englishman Upper CW	MHmm1	49.21208	-124.55277	GIS_ID_Link48459	Island Timberlands
Englishman Upper CW	MHmm1	49.21202	-124.55205	GIS_ID_Link48460	Island Timberlands
Englishman Upper CW	MHmm1	49.21544	-124.55203	GIS_ID_Link48461	Island Timberlands
Englishman Upper CW	MHmm1	49.21542	-124.55414	GIS_ID_Link48462	Island Timberlands
Englishman Upper CW	MHmm1	49.21254	-124.55255	GIS_ID_Link48463	Island Timberlands
Englishman Upper CW	MHmm1	49.21148	-124.55242	GIS_ID_Link48464	Island Timberlands
Englishman Upper CW	CWHmm2	49.22221	-124.54321	GIS_ID_Link48465	Island Timberlands
Englishman Upper CW	MHmm1	49.22137	-124.54661	GIS_ID_Link48466	Island Timberlands
Englishman Upper CW	MHmm1	49.22075	-124.54679	GIS_ID_Link48467	Island Timberlands
Englishman Upper CW	MHmm1	49.2208	-124.55017	GIS_ID_Link48468	Island Timberlands
Englishman Upper CW	CWHmm2	49.22141	-124.53975	GIS_ID_Link48469	Island Timberlands
Englishman Upper CW	CWHmm2	49.22139	-124.53883	GIS_ID_Link48470	Island Timberlands
Englishman Upper CW	CWHmm2	49.22135	-124.54009	GIS_ID_Link48471	Island Timberlands
Englishman Upper CW	CWHmm2	49.22115	-124.54151	GIS_ID_Link48472	Island Timberlands
Englishman Upper CW	CWHmm2	49.2214	-124.53993	GIS_ID_Link48473	Island Timberlands
Englishman Upper CW	CWHmm2	49.22116	-124.53992	GIS_ID_Link48474	Island Timberlands
Englishman Upper CW	MHmm1	49.22453	-124.54697	GIS_ID_Link48475	Island Timberlands
Englishman Upper CW	MHmm1	49.22421	-124.54553	GIS_ID_Link48476	Island Timberlands
Tsable Lower	CWHxm1	49.56558	-124.92772	GIS_ID_Link48477	Island Timberlands
Tsable Lower	CWHxm1	49.56622	-124.92769	GIS_ID_Link48478	Island Timberlands
Tsable Lower	CWHxm1	49.56571	-124.92775	GIS_ID_Link48479	Island Timberlands
Tsable Lower	CWHxm1	49.56592	-124.92736	GIS_ID_Link48480	Island Timberlands
Englishman Upper CW	MHmm1	49.22532	-124.54505	GIS_ID_Link48481	Island Timberlands
Englishman Upper CW	MHmm1	49.21691	-124.55643	GIS_ID_Link48482	Island Timberlands
Englishman Upper CW	MHmm1	49.21807	-124.55367	GIS_ID_Link48483	Island Timberlands
Englishman Upper CW	MHmm1	49.21965	-124.55379	GIS_ID_Link48484	Island Timberlands
Englishman Upper CW	MHmm1	49.22065	-124.55323	GIS_ID_Link48485	Island Timberlands
Englishman Upper CW	MHmm1	49.21804	-124.5547	GIS_ID_Link48486	Island Timberlands
Englishman Upper CW	MHmm1	49.22004	-124.55398	GIS_ID_Link48487	Island Timberlands
Englishman Upper CW	MHmm1	49.21941	-124.55388	GIS_ID_Link48488	Island Timberlands
Englishman Upper CW	MHmm1	49.21793	-124.55453	GIS_ID_Link48489	Island Timberlands
Englishman Upper CW	MHmm1	49.21342	-124.54845	GIS_ID_Link48490	Island Timberlands
Englishman Upper CW	MHmm1	49.21379	-124.54713	GIS_ID_Link48491	Island Timberlands
Englishman Upper CW	MHmm1	49.21359	-124.54837	GIS_ID_Link48492	Island Timberlands
Englishman Upper CW	CWHmm2	49.22015	-124.53214	GIS_ID_Link48493	Island Timberlands
Englishman Upper CW	CWHmm2	49.22005	-124.53084	GIS_ID_Link48494	Island Timberlands
Englishman Upper CW	MHmm1	49.21081	-124.53249	GIS_ID_Link48495	Island Timberlands
Englishman Upper CW	CWHmm2	49.22047	-124.5318	GIS_ID_Link48496	Island Timberlands
Englishman Upper CW	MHmm1	49.20851	-124.54991	GIS_ID_Link48497	Island Timberlands
Englishman Upper CW	MHmm1	49.20991	-124.53509	GIS_ID_Link48498	Island Timberlands

Location (Basin)	Biogeo Zone (BGC_LABEL)	Latitude	Longitude	GIS_ID	Ownership
Englishman Upper CW	MHmm1	49.20978	-124.53772	GIS_ID_Link48499	Island Timberlands
Englishman Upper CW	MHmm1	49.21056	-124.54549	GIS_ID_Link48500	Island Timberlands
Englishman Upper CW	MHmm1	49.20978	-124.54204	GIS_ID_Link48501	Island Timberlands
Englishman Upper CW	MHmm1	49.20917	-124.54	GIS_ID_Link48502	Island Timberlands
Englishman Upper CW	MHmm1	49.21091	-124.54525	GIS_ID_Link48503	Island Timberlands
Englishman Upper CW	MHmm1	49.20971	-124.53912	GIS_ID_Link48504	Island Timberlands
Englishman Upper CW	MHmm1	49.20981	-124.53607	GIS_ID_Link48505	Island Timberlands
Englishman Upper CW	MHmm1	49.2102	-124.54448	GIS_ID_Link48506	Island Timberlands
Englishman Upper CW	CWHmm2	49.21857	-124.53552	GIS_ID_Link48507	Island Timberlands
Englishman Upper CW	CWHmm2	49.22097	-124.53426	GIS_ID_Link48508	Island Timberlands
Englishman Upper CW	CWHmm2	49.22084	-124.53595	GIS_ID_Link48509	Island Timberlands
Englishman Upper CW	MHmm1	49.21791	-124.53051	GIS_ID_Link48510	Island Timberlands
Englishman Upper CW	CWHmm2	49.22277	-124.54231	GIS_ID_Link48511	Island Timberlands
Englishman Upper CW	MHmm1	49.22459	-124.54239	GIS_ID_Link48512	Island Timberlands
Englishman Upper CW	CWHmm2	49.22414	-124.54159	GIS_ID_Link48513	Island Timberlands
Langley Lake	CWHxm1	49.56337	-124.9263	GIS_ID_Link48514	Island Timberlands
Langley Lake	CWHxm1	49.56319	-124.92613	GIS_ID_Link48515	Island Timberlands
Langley Lake	CWHxm1	49.563	-124.9256	GIS_ID_Link48516	Island Timberlands
Langley Lake	CWHxm1	49.56318	-124.92606	GIS_ID_Link48517	Island Timberlands
Langley Lake	CWHxm1	49.56344	-124.92626	GIS_ID_Link48518	Island Timberlands
Langley Lake	CWHxm1	49.56364	-124.92629	GIS_ID_Link48519	Island Timberlands
Langley Lake	CWHxm1	49.5633	-124.92574	GIS_ID_Link48520	Island Timberlands
Langley Lake	CWHxm1	49.5597	-124.92158	GIS_ID_Link48521	Island Timberlands
Langley Lake	CWHxm1	49.56003	-124.92211	GIS_ID_Link48522	Island Timberlands
Langley Lake	CWHxm1	49.56087	-124.92342	GIS_ID_Link48523	Island Timberlands
Langley Lake	CWHxm1	49.55975	-124.92167	GIS_ID_Link48524	Island Timberlands
Langley Lake	CWHxm1	49.56028	-124.92252	GIS_ID_Link48525	Island Timberlands
Langley Lake	CWHxm1	49.56021	-124.92201	GIS_ID_Link48526	Island Timberlands
Englishman Upper CW	CWHmm2	49.21516	-124.54503	GIS_ID_Link48527	Island Timberlands
Englishman Upper CW	CWHmm2	49.21495	-124.54601	GIS_ID_Link48528	Island Timberlands
Englishman Upper CW	CWHmm2	49.21525	-124.54448	GIS_ID_Link48529	Island Timberlands
Englishman Upper CW	MHmm1	49.21391	-124.54644	GIS_ID_Link48530	Island Timberlands
Englishman Upper CW	MHmm1	49.21406	-124.54641	GIS_ID_Link48531	Island Timberlands
Englishman Upper CW	MHmm1	49.2097	-124.55441	GIS_ID_Link48532	Island Timberlands
Englishman Upper CW	MHmm1	49.20945	-124.55412	GIS_ID_Link48533	Island Timberlands
Englishman Upper CW	MHmm1	49.20857	-124.55315	GIS_ID_Link48534	Island Timberlands
Englishman Upper CW	MHmm1	49.20904	-124.55368	GIS_ID_Link48535	Island Timberlands
Englishman Upper CW	MHmm1	49.21034	-124.55511	GIS_ID_Link48536	Island Timberlands
Englishman Upper CW	MHmm1	49.20968	-124.55447	GIS_ID_Link48537	Island Timberlands
Englishman Upper CW	MHmm1	49.2094	-124.55414	GIS_ID_Link48538	Island Timberlands
Englishman Upper CW	MHmm1	49.21029	-124.55517	GIS_ID_Link48539	Island Timberlands
Englishman Upper CW	MHmm1	49.20873	-124.55337	GIS_ID_Link48540	Island Timberlands
Englishman Upper CW	MHmm1	49.20932	-124.55398	GIS_ID_Link48541	Island Timberlands
Englishman Upper CW	MHmm1	49.20959	-124.55429	GIS_ID_Link48542	Island Timberlands
Englishman Upper CW	MHmm1	49.20987	-124.55463	GIS_ID_Link48543	Island Timberlands
Englishman Upper CW	MHmm1	49.20959	-124.55437	GIS_ID_Link48544	Island Timberlands
Englishman Upper CW	MHmm1	49.20952	-124.55428	GIS_ID_Link48545	Island Timberlands
Englishman Upper CW	MHmm1	49.20926	-124.55398	GIS_ID_Link48546	Island Timberlands
Englishman Upper CW	MHmm1	49.20986	-124.55467	GIS_ID_Link48547	Island Timberlands
Langley Lake	CWHxm1	49.55838	-124.91565	GIS_ID_Link48548	Island Timberlands
Langley Lake	CWHxm1	49.55861	-124.91522	GIS_ID_Link48549	Island Timberlands

Location (Basin)	Biogeo Zone (BGC_LABEL)	Latitude	Longitude	GIS_ID	Ownership
Langley Lake	CWHxm1	49.55825	-124.91652	GIS_ID_Link48550	Island Timberlands
Langley Lake	CWHxm1	49.55857	-124.91868	GIS_ID_Link48551	Island Timberlands
Langley Lake	CWHxm1	49.55855	-124.91606	GIS_ID_Link48552	Island Timberlands
Langley Lake	CWHxm1	49.56512	-124.92392	GIS_ID_Link48553	Island Timberlands
Langley Lake	CWHxm1	49.56558	-124.92463	GIS_ID_Link48554	Island Timberlands
Tsable Lower	CWHxm1	49.56722	-124.92742	GIS_ID_Link48555	Island Timberlands
Tsable Lower	CWHxm1	49.56665	-124.92727	GIS_ID_Link48556	Island Timberlands
Tsable Lower	CWHxm1	49.56666	-124.92581	GIS_ID_Link48557	Island Timberlands
Tsable Lower	CWHxm1	49.56593	-124.92496	GIS_ID_Link48558	Island Timberlands
Tsable Lower	CWHxm1	49.56727	-124.92729	GIS_ID_Link48559	Island Timberlands
Tsable Lower	CWHxm1	49.56765	-124.92778	GIS_ID_Link48560	Island Timberlands
Tsable Lower	CWHxm1	49.56672	-124.92666	GIS_ID_Link48561	Island Timberlands
Tsable Lower	CWHxm1	49.56576	-124.92411	GIS_ID_Link48562	Island Timberlands
Tsable Lower	CWHxm1	49.56658	-124.92547	GIS_ID_Link48563	Island Timberlands
Tsable Lower	CWHxm1	49.5665	-124.9257	GIS_ID_Link48564	Island Timberlands
Tsable Lower	CWHxm1	49.56771	-124.92781	GIS_ID_Link48565	Island Timberlands
Tsable Lower	CWHxm1	49.56638	-124.92517	GIS_ID_Link48566	Island Timberlands
Tsable Lower	CWHxm1	49.56677	-124.92652	GIS_ID_Link48567	Island Timberlands
Tsable Lower	CWHxm1	49.56614	-124.92468	GIS_ID_Link48568	Island Timberlands
Tsable Lower	CWHxm1	49.56641	-124.92606	GIS_ID_Link48569	Island Timberlands
Langley Lake	CWHxm1	49.56202	-124.91794	GIS_ID_Link48570	Island Timberlands
Langley Lake	CWHxm1	49.56485	-124.92361	GIS_ID_Link48571	Island Timberlands
Langley Lake	CWHxm1	49.5644	-124.9218	GIS_ID_Link48572	Island Timberlands
Langley Lake	CWHxm1	49.56446	-124.92232	GIS_ID_Link48573	Island Timberlands
Langley Lake	CWHxm1	49.56195	-124.91787	GIS_ID_Link48574	Island Timberlands
Langley Lake	CWHxm1	49.56367	-124.92106	GIS_ID_Link48575	Island Timberlands
Langley Lake	CWHxm1	49.56464	-124.92337	GIS_ID_Link48576	Island Timberlands
Langley Lake	CWHxm1	49.56329	-124.91997	GIS_ID_Link48577	Island Timberlands
Langley Lake	CWHxm1	49.56266	-124.91914	GIS_ID_Link48578	Island Timberlands
Langley Lake	CWHxm1	49.56412	-124.92217	GIS_ID_Link48579	Island Timberlands
Langley Lake	CWHxm1	49.56046	-124.91579	GIS_ID_Link48580	Island Timberlands
Langley Lake	CWHxm1	49.5601	-124.91562	GIS_ID_Link48581	Island Timberlands
Langley Lake	CWHxm1	49.56155	-124.91738	GIS_ID_Link48582	Island Timberlands
Langley Lake	CWHxm1	49.56068	-124.91586	GIS_ID_Link48583	Island Timberlands
Langley Lake	CWHxm1	49.56119	-124.91671	GIS_ID_Link48584	Island Timberlands
Langley Lake	CWHxm1	49.56148	-124.9173	GIS_ID_Link48585	Island Timberlands
Langley Lake	CWHxm1	49.56031	-124.91572	GIS_ID_Link48586	Island Timberlands
Langley Lake	CWHxm1	49.56162	-124.91737	GIS_ID_Link48587	Island Timberlands
Langley Lake	CWHxm1	49.56004	-124.91574	GIS_ID_Link48588	Island Timberlands
Langley Lake	CWHxm1	49.56077	-124.91598	GIS_ID_Link48589	Island Timberlands
Langley Lake	CWHxm1	49.56125	-124.91699	GIS_ID_Link48590	Island Timberlands
Englishman Upper CW	MHmm1	49.21196	-124.55698	GIS_ID_Link48591	Island Timberlands
Englishman Upper CW	MHmm1	49.21102	-124.55583	GIS_ID_Link48592	Island Timberlands
Englishman Upper CW	MHmm1	49.2109	-124.55587	GIS_ID_Link48593	Island Timberlands
Englishman Upper CW	MHmm1	49.2115	-124.55634	GIS_ID_Link48594	Island Timberlands
Englishman Upper CW	MHmm1	49.21026	-124.53326	GIS_ID_Link48595	Island Timberlands
Englishman Upper CW	MHmm1	49.21026	-124.53449	GIS_ID_Link48596	Island Timberlands
Englishman Upper CW	MHmm1	49.21018	-124.53381	GIS_ID_Link48597	Island Timberlands
Englishman Upper CW	MHmm1	49.22598	-124.54302	GIS_ID_Link48598	Island Timberlands
Englishman Upper CW	MHmm1	49.21314	-124.55825	GIS_ID_Link48599	Island Timberlands
Robertson Lower	CWHxm2	48.78466	-124.12127	GIS_ID_Link48600	TimberWest

Location (Basin)	Biogeo Zone (BGC_LABEL)	Latitude	Longitude	GIS_ID	Ownership
Robertson Lower	CWHxm2	48.78491	-124.12123	GIS_ID_Link48601	TimberWest
Robertson Lower	CWHxm2	48.78439	-124.12078	GIS_ID_Link48602	TimberWest
Robertson Lower	CWHxm2	48.78466	-124.12103	GIS_ID_Link48603	TimberWest
Robertson Lower	CWHxm2	48.78519	-124.12157	GIS_ID_Link48604	TimberWest
Robertson Lower	CWHxm2	48.78448	-124.12091	GIS_ID_Link48605	TimberWest
Robertson Lower	CWHxm2	48.78527	-124.12188	GIS_ID_Link48606	TimberWest
Robertson Lower	CWHxm2	48.78512	-124.12168	GIS_ID_Link48607	TimberWest
Robertson Lower	CWHxm2	48.78484	-124.12126	GIS_ID_Link48608	TimberWest
Robertson Lower	CWHxm2	48.78445	-124.121	GIS_ID_Link48609	TimberWest
Robertson Lower	CWHxm2	48.7845	-124.12136	GIS_ID_Link48610	TimberWest
Robertson Lower	CWHxm2	48.78418	-124.1212	GIS_ID_Link48611	TimberWest
Robertson Lower	CWHxm2	48.78485	-124.12158	GIS_ID_Link48612	TimberWest
Robertson Lower	CWHxm2	48.7848	-124.12122	GIS_ID_Link48613	TimberWest
Robertson Lower	CWHxm2	48.7851	-124.12162	GIS_ID_Link48614	TimberWest
Robertson Lower	CWHxm2	48.78435	-124.12126	GIS_ID_Link48615	TimberWest
Nanaimo River	CWHxm1	49.07947	-124.08478	GIS_ID_Link48616	TimberWest
Nanaimo River	CWHxm1	49.07968	-124.08583	GIS_ID_Link48617	TimberWest
Nanaimo River	CWHxm1	49.07918	-124.0883	GIS_ID_Link48618	TimberWest
Nanaimo River	CWHxm1	49.07911	-124.08937	GIS_ID_Link48619	TimberWest
Nanaimo River	CWHxm1	49.07916	-124.08872	GIS_ID_Link48620	TimberWest
Nanaimo River	CWHxm1	49.07925	-124.08672	GIS_ID_Link48621	TimberWest
Nanaimo River	CWHxm1	49.0792	-124.08508	GIS_ID_Link48622	TimberWest
Nanaimo River	CWHxm1	49.07926	-124.08499	GIS_ID_Link48623	TimberWest
Nanaimo River	CWHxm1	49.0793	-124.08777	GIS_ID_Link48624	TimberWest
Nanaimo River	CWHxm1	49.07962	-124.08513	GIS_ID_Link48625	TimberWest
Bush Creek	CWHxm1	48.98866	-123.84003	GIS_ID_Link48626	TimberWest
Bush Creek	CWHxm1	48.98882	-123.83874	GIS_ID_Link48627	TimberWest
Bush Creek	CWHxm1	48.98857	-123.8395	GIS_ID_Link48628	TimberWest
Bush Creek	CWHxm1	48.98718	-123.83961	GIS_ID_Link48629	TimberWest
Bush Creek	CWHxm1	48.98773	-123.83799	GIS_ID_Link48630	TimberWest
Bush Creek	CWHxm1	48.9872	-123.83927	GIS_ID_Link48631	TimberWest
Bush Creek	CWHxm1	48.9886	-123.83901	GIS_ID_Link48632	TimberWest
Nanaimo Middle	CWHxm1	49.09463	-124.13808	GIS_ID_Link48633	TimberWest
Nanaimo Middle	CWHxm1	49.09431	-124.13784	GIS_ID_Link48634	TimberWest
Nanaimo Middle	CWHxm1	49.09416	-124.13718	GIS_ID_Link48635	TimberWest
Nanaimo Middle	CWHxm1	49.095	-124.1356	GIS_ID_Link48636	TimberWest
Nanaimo Middle	CWHxm1	49.0942	-124.13478	GIS_ID_Link48637	TimberWest
Nanaimo Middle	CWHxm1	49.09526	-124.13628	GIS_ID_Link48638	TimberWest
Nanaimo Middle	CWHxm1	49.09378	-124.13581	GIS_ID_Link48639	TimberWest
Nanaimo Middle	CWHxm1	49.09383	-124.13481	GIS_ID_Link48640	TimberWest
Nanaimo Middle	CWHxm1	49.09479	-124.13733	GIS_ID_Link48641	TimberWest
Nanaimo Middle	CWHxm1	49.09387	-124.13507	GIS_ID_Link48642	TimberWest
Nanaimo Middle	CWHxm1	49.09388	-124.13573	GIS_ID_Link48643	TimberWest
Tsable Lower	CWHxm1	49.51718	-124.84505	GIS_ID_Link48644	Island Timberlands
Tsable Lower	CWHxm1	49.51804	-124.84363	GIS_ID_Link48645	Island Timberlands
Tsable Lower	CWHxm1	49.51693	-124.84477	GIS_ID_Link48646	Island Timberlands
Tsable Lower	CWHxm1	49.51745	-124.84324	GIS_ID_Link48647	Island Timberlands
Tsable Lower	CWHxm1	49.51734	-124.84408	GIS_ID_Link48648	Island Timberlands
Tsable Lower	CWHxm1	49.51671	-124.84476	GIS_ID_Link48649	Island Timberlands
Tsable Lower	CWHxm1	49.51739	-124.84402	GIS_ID_Link48650	Island Timberlands
Little Qualicum CW	CDFmm	49.35425	-124.50533	GIS_ID_Link48651	Island Timberlands

Location (Basin)	Biogeo Zone (BGC_LABEL)	Latitude	Longitude	GIS_ID	Ownership
Little Qualicum CW	CDFmm	49.35534	-124.51032	GIS_ID_Link48652	Island Timberlands
Little Qualicum CW	CDFmm	49.35422	-124.51434	GIS_ID_Link48653	Island Timberlands
Little Qualicum CW	CDFmm	49.35384	-124.51452	GIS_ID_Link48654	Island Timberlands
Little Qualicum CW	CDFmm	49.35395	-124.51442	GIS_ID_Link48655	Island Timberlands
Little Qualicum CW	CDFmm	49.35496	-124.51058	GIS_ID_Link48656	Island Timberlands
Tsable Lower	CWHxm1	49.51451	-124.85208	GIS_ID_Link48657	Island Timberlands
Tsable Lower	CWHxm1	49.51417	-124.85396	GIS_ID_Link48658	Island Timberlands
Tsable Lower	CWHxm1	49.51381	-124.85564	GIS_ID_Link48659	Island Timberlands
Tsable Lower	CWHxm1	49.5136	-124.85458	GIS_ID_Link48660	Island Timberlands
Tsable Lower	CWHxm1	49.51396	-124.85381	GIS_ID_Link48661	Island Timberlands
Tsable Lower	CWHxm1	49.51453	-124.8522	GIS_ID_Link48662	Island Timberlands
Tsable Lower	CWHxm1	49.51281	-124.85447	GIS_ID_Link48663	Island Timberlands
Tsable Lower	CWHxm1	49.5127	-124.85448	GIS_ID_Link48664	Island Timberlands
Tsable Lower	CWHxm1	49.51332	-124.85401	GIS_ID_Link48665	Island Timberlands
Tsable Lower	CWHxm1	49.5131	-124.85475	GIS_ID_Link48666	Island Timberlands
Tsable Lower	CWHxm1	49.51301	-124.8546	GIS_ID_Link48667	Island Timberlands
Little Qualicum CW	CDFmm	49.35538	-124.51331	GIS_ID_Link48668	Island Timberlands
Little Qualicum CW	CDFmm	49.35491	-124.51481	GIS_ID_Link48669	Island Timberlands
Little Qualicum CW	CDFmm	49.35525	-124.51396	GIS_ID_Link48670	Island Timberlands
Little Qualicum CW	CDFmm	49.35445	-124.50728	GIS_ID_Link48671	Island Timberlands
Little Qualicum CW	CDFmm	49.35405	-124.50525	GIS_ID_Link48672	Island Timberlands
Little Qualicum CW	CDFmm	49.35392	-124.50616	GIS_ID_Link48673	Island Timberlands
Little Qualicum CW	CDFmm	49.35396	-124.50592	GIS_ID_Link48674	Island Timberlands
Tsable Lower	CWHxm1	49.51211	-124.8554	GIS_ID_Link48675	Island Timberlands
Tsable Lower	CWHxm1	49.51272	-124.8526	GIS_ID_Link48676	Island Timberlands
Tsable Lower	CWHxm1	49.5132	-124.8523	GIS_ID_Link48677	Island Timberlands
Tsable Lower	CWHxm1	49.51367	-124.85298	GIS_ID_Link48678	Island Timberlands
Tsable Lower	CWHxm1	49.51346	-124.85298	GIS_ID_Link48679	Island Timberlands
Menzies Creek	CWHxm1	50.14249	-125.3906	GIS_ID_Link48680	Island Timberlands
Menzies Creek	CWHxm1	50.142	-125.39036	GIS_ID_Link48681	Island Timberlands
Menzies Creek	CWHxm1	50.14253	-125.39098	GIS_ID_Link48682	Island Timberlands
Menzies Creek	CWHxm1	50.14265	-125.39082	GIS_ID_Link48683	Island Timberlands
Menzies Creek	CWHxm1	50.14239	-125.3904	GIS_ID_Link48684	Island Timberlands
Menzies Creek	CWHxm1	50.14516	-125.39427	GIS_ID_Link48685	Island Timberlands
Menzies Creek	CWHxm1	50.1448	-125.39248	GIS_ID_Link48686	Island Timberlands
Menzies Creek	CWHxm1	50.14387	-125.39025	GIS_ID_Link48687	Island Timberlands
Menzies Creek	CWHxm1	50.14514	-125.39408	GIS_ID_Link48688	Island Timberlands
Menzies Creek	CWHxm1	50.1445	-125.39106	GIS_ID_Link48689	Island Timberlands
Menzies Creek	CWHxm1	50.1438	-125.39056	GIS_ID_Link48690	Island Timberlands
Menzies Creek	CWHxm1	50.1418	-125.39142	GIS_ID_Link48691	Island Timberlands
Menzies Creek	CWHxm1	50.14212	-125.39115	GIS_ID_Link48692	Island Timberlands
Menzies Creek	CWHxm1	50.14228	-125.39203	GIS_ID_Link48693	Island Timberlands
Menzies Creek	CWHxm1	50.14206	-125.39154	GIS_ID_Link48694	Island Timberlands
Menzies Creek	CWHxm1	50.1452	-125.3932	GIS_ID_Link48695	Island Timberlands
Menzies Creek	CWHxm1	50.14499	-125.39558	GIS_ID_Link48696	Island Timberlands
Menzies Creek	CWHxm1	50.1452	-125.39395	GIS_ID_Link48697	Island Timberlands
Tsable Lower	CWHxm1	49.51384	-124.85042	GIS_ID_Link48698	Island Timberlands
Tsable Lower	CWHxm1	49.51439	-124.84892	GIS_ID_Link48699	Island Timberlands
Tsable Lower	CWHxm1	49.51502	-124.84921	GIS_ID_Link48700	Island Timberlands
Tsable Lower	CWHxm1	49.51396	-124.84977	GIS_ID_Link48701	Island Timberlands
Tsable Lower	CWHxm1	49.51441	-124.8482	GIS_ID_Link48702	Island Timberlands

Location (Basin)	Biogeo Zone (BGC_LABEL)	Latitude	Longitude	GIS_ID	Ownership
Tsable Lower	CWHxm1	49.51359	-124.85044	GIS_ID_Link48703	Island Timberlands
Tsable Lower	CWHxm1	49.51395	-124.84863	GIS_ID_Link48704	Island Timberlands
Tsable Lower	CWHxm1	49.51373	-124.85002	GIS_ID_Link48705	Island Timberlands
Tsable Lower	CWHxm1	49.51388	-124.84924	GIS_ID_Link48706	Island Timberlands
Tsable Lower	CWHxm1	49.51406	-124.84921	GIS_ID_Link48707	Island Timberlands
Tsable Lower	CWHxm1	49.5147	-124.84898	GIS_ID_Link48708	Island Timberlands
Tsable Lower	CWHxm1	49.51584	-124.8462	GIS_ID_Link48709	Island Timberlands
Tsable Lower	CWHxm1	49.51653	-124.84601	GIS_ID_Link48710	Island Timberlands
Tsable Lower	CWHxm1	49.5162	-124.84505	GIS_ID_Link48711	Island Timberlands
Tsable Lower	CWHxm1	49.51518	-124.84683	GIS_ID_Link48712	Island Timberlands
Tsable Lower	CWHxm1	49.51521	-124.8458	GIS_ID_Link48713	Island Timberlands
Tsable Lower	CWHxm1	49.51571	-124.84584	GIS_ID_Link48714	Island Timberlands
Tsable Lower	CWHxm1	49.51615	-124.84604	GIS_ID_Link48715	Island Timberlands
Tsable Lower	CWHxm1	49.51221	-124.85564	GIS_ID_Link48716	Island Timberlands
Tsable Lower	CWHxm1	49.51239	-124.85555	GIS_ID_Link48717	Island Timberlands
Tsable Lower	CWHxm1	49.5126	-124.85568	GIS_ID_Link48718	Island Timberlands
Cowichan Lake	CWHxm2	48.92228	-124.35627	GIS_ID_Link48719	TimberWest
Cowichan Lake	CWHxm2	48.92124	-124.35568	GIS_ID_Link48720	TimberWest
Cowichan Lake	CWHxm2	48.9197	-124.3575	GIS_ID_Link48721	TimberWest
Cowichan Lake	CWHxm2	48.9201	-124.35693	GIS_ID_Link48722	TimberWest
Cowichan Lake	CWHxm2	48.92206	-124.35664	GIS_ID_Link48723	TimberWest
Cowichan Lake	CWHxm2	48.92019	-124.35701	GIS_ID_Link48724	TimberWest
Cowichan Lake	CWHxm2	48.92309	-124.35766	GIS_ID_Link48725	TimberWest
Cowichan Lake	CWHxm2	48.92422	-124.36223	GIS_ID_Link48726	TimberWest
Cowichan Lake	CWHxm2	48.92447	-124.36395	GIS_ID_Link48727	TimberWest
Cowichan Lake	CWHxm2	48.92422	-124.36249	GIS_ID_Link48728	TimberWest
Cowichan Lake	CWHxm2	48.92681	-124.3836	GIS_ID_Link48729	TimberWest
Cowichan Lake	CWHxm2	48.9269	-124.38166	GIS_ID_Link48730	TimberWest
Alberni Inlet East	CWHxm2	49.09396	-124.81391	GIS_ID_Link48731	Island Timberlands
Alberni Inlet East	CWHxm2	49.09388	-124.81367	GIS_ID_Link48732	Island Timberlands
Alberni Inlet East	CWHxm2	49.09447	-124.8147	GIS_ID_Link48733	Island Timberlands
Alberni Inlet East	CWHxm2	49.09458	-124.81493	GIS_ID_Link48734	Island Timberlands
Alberni Inlet East	CWHxm2	49.09744	-124.80761	GIS_ID_Link48735	Island Timberlands
Alberni Inlet East	CWHxm2	49.09751	-124.80849	GIS_ID_Link48736	Island Timberlands
Alberni Inlet East	CWHxm2	49.09743	-124.80766	GIS_ID_Link48737	Island Timberlands
Alberni Inlet East	CWHxm2	49.09389	-124.81646	GIS_ID_Link48738	Island Timberlands
Alberni Inlet East	CWHxm2	49.09386	-124.81586	GIS_ID_Link48739	Island Timberlands
Alberni Inlet East	CWHxm2	49.09358	-124.8146	GIS_ID_Link48740	Island Timberlands
Alberni Inlet East	CWHxm2	49.09382	-124.81346	GIS_ID_Link48741	Island Timberlands
Alberni Inlet East	CWHxm2	49.09434	-124.81462	GIS_ID_Link48742	Island Timberlands
Alberni Inlet East	CWHxm2	49.09411	-124.81424	GIS_ID_Link48743	Island Timberlands
Alberni Inlet East	CWHxm2	49.09389	-124.81615	GIS_ID_Link48744	Island Timberlands
Alberni Inlet East	CWHxm2	49.09392	-124.81651	GIS_ID_Link48745	Island Timberlands
San Juan Lower	CWHvh1	48.57209	-124.34588	GIS_ID_Link48746	TimberWest
San Juan Lower	CWHvh1	48.57216	-124.34628	GIS_ID_Link48747	TimberWest
San Juan Lower	CWHvh1	48.5724	-124.34477	GIS_ID_Link48748	TimberWest
San Juan Lower	CWHvm1	48.57428	-124.32956	GIS_ID_Link48749	TimberWest
San Juan Lower	CWHvm1	48.5746	-124.32723	GIS_ID_Link48750	TimberWest
San Juan Lower	CWHvm1	48.57403	-124.33128	GIS_ID_Link48751	TimberWest
San Juan Lower	CWHvm1	48.5756	-124.32889	GIS_ID_Link48752	TimberWest
San Juan Lower	CWHvm1	48.57693	-124.32888	GIS_ID_Link48753	TimberWest

Location (Basin)	Biogeo Zone (BGC_LABEL)	Latitude	Longitude	GIS_ID	Ownership
San Juan Lower	CWHvm1	48.57643	-124.32659	GIS_ID_Link48754	TimberWest
San Juan Lower	CWHvm1	48.57387	-124.33246	GIS_ID_Link48755	TimberWest
San Juan Lower	CWHvh1	48.57219	-124.34613	GIS_ID_Link48756	TimberWest
San Juan Lower	CWHvm1	48.57211	-124.34538	GIS_ID_Link48757	TimberWest
San Juan Lower	CWHvm1	48.57214	-124.34433	GIS_ID_Link48758	TimberWest
San Juan Lower	CWHvm1	48.57617	-124.33134	GIS_ID_Link48759	TimberWest
San Juan Lower	CWHvm1	48.57561	-124.32492	GIS_ID_Link48760	TimberWest
San Juan Lower	CWHvm1	48.57488	-124.32913	GIS_ID_Link48761	TimberWest
San Juan Lower	CWHvm1	48.57424	-124.32973	GIS_ID_Link48762	TimberWest
San Juan Lower	CWHvm1	48.5743	-124.32902	GIS_ID_Link48763	TimberWest
San Juan Lower	CWHvm1	48.57533	-124.3254	GIS_ID_Link48764	TimberWest
San Juan Lower	CWHvm1	48.5791	-124.32217	GIS_ID_Link48765	TimberWest
San Juan Lower	CWHvm1	48.57925	-124.3217	GIS_ID_Link48766	TimberWest
San Juan Lower	CWHvh1	48.57505	-124.34905	GIS_ID_Link48767	TimberWest
San Juan Lower	CWHvh1	48.57392	-124.35279	GIS_ID_Link48768	TimberWest
San Juan Lower	CWHvh1	48.57491	-124.35295	GIS_ID_Link48769	TimberWest
San Juan Lower	CWHvh1	48.5743	-124.35293	GIS_ID_Link48770	TimberWest
San Juan Lower	CWHvh1	48.5741	-124.35286	GIS_ID_Link48771	TimberWest
San Juan Lower	CWHvh1	48.57494	-124.34732	GIS_ID_Link48772	TimberWest
San Juan Lower	CWHvh1	48.57457	-124.34676	GIS_ID_Link48773	TimberWest
San Juan Lower	CWHvh1	48.57375	-124.34963	GIS_ID_Link48774	TimberWest
San Juan Lower	CWHvh1	48.57379	-124.35112	GIS_ID_Link48775	TimberWest
San Juan Lower	CWHvh1	48.57478	-124.35334	GIS_ID_Link48776	TimberWest
San Juan Lower	CWHvh1	48.57475	-124.35319	GIS_ID_Link48777	TimberWest
San Juan Lower	CWHvh1	48.57474	-124.35327	GIS_ID_Link48778	TimberWest
San Juan Lower	CWHvh1	48.57392	-124.34966	GIS_ID_Link48779	TimberWest
San Juan Lower	CWHvh1	48.57216	-124.34741	GIS_ID_Link48780	TimberWest
San Juan Lower	CWHvh1	48.57218	-124.34675	GIS_ID_Link48781	TimberWest
San Juan Lower	CWHvh1	48.57608	-124.34882	GIS_ID_Link48782	TimberWest
San Juan Lower	CWHvh1	48.57323	-124.34806	GIS_ID_Link48783	TimberWest
San Juan Lower	CWHvm1	48.57228	-124.34693	GIS_ID_Link48784	TimberWest
San Juan Lower	CWHvm1	48.57306	-124.34495	GIS_ID_Link48785	TimberWest
San Juan Lower	CWHvm1	48.57687	-124.34817	GIS_ID_Link48786	TimberWest
San Juan Lower	CWHvh1	48.57619	-124.3511	GIS_ID_Link48787	TimberWest
San Juan Lower	CWHvh1	48.57667	-124.34972	GIS_ID_Link48788	TimberWest
San Juan Lower	CWHvh1	48.57654	-124.3507	GIS_ID_Link48789	TimberWest
San Juan Lower	CWHvm1	48.57842	-124.34471	GIS_ID_Link48790	TimberWest
San Juan Lower	CWHvm1	48.57916	-124.34378	GIS_ID_Link48791	TimberWest
San Juan Lower	CWHvm1	48.57754	-124.34768	GIS_ID_Link48792	TimberWest
San Juan Lower	CWHvh1	48.57653	-124.35067	GIS_ID_Link48793	TimberWest
San Juan Lower	CWHvh1	48.57549	-124.35237	GIS_ID_Link48794	TimberWest
San Juan Lower	CWHvm1	48.57914	-124.34375	GIS_ID_Link48795	TimberWest
San Juan Lower	CWHvm1	48.57757	-124.34751	GIS_ID_Link48796	TimberWest
San Juan Lower	CWHvh1	48.57637	-124.35056	GIS_ID_Link48797	TimberWest
San Juan Lower	CWHvh1	48.5754	-124.35227	GIS_ID_Link48798	TimberWest
San Juan Lower	CWHvm1	48.57749	-124.3478	GIS_ID_Link48799	TimberWest
San Juan Lower	CWHvh1	48.57319	-124.34564	GIS_ID_Link48800	TimberWest
San Juan Lower	CWHvh1	48.57205	-124.34741	GIS_ID_Link48801	TimberWest
San Juan Lower	CWHvh1	48.57289	-124.3453	GIS_ID_Link48802	TimberWest
San Juan Lower	CWHvh1	48.57224	-124.34684	GIS_ID_Link48803	TimberWest
San Juan Lower	CWHvh1	48.57379	-124.34601	GIS_ID_Link48804	TimberWest

Location (Basin)	Biogeo Zone (BGC_LABEL)	Latitude	Longitude	GIS_ID	Ownership
San Juan Lower	CWHvh1	48.57296	-124.34998	GIS_ID_Link48805	TimberWest
San Juan Lower	CWHvh1	48.57226	-124.3526	GIS_ID_Link48806	TimberWest
San Juan Lower	CWHvh1	48.57279	-124.35216	GIS_ID_Link48807	TimberWest
San Juan Lower	CWHvh1	48.57242	-124.3535	GIS_ID_Link48808	TimberWest
San Juan Lower	CWHvm1	48.57603	-124.33251	GIS_ID_Link48809	TimberWest
San Juan Lower	CWHvm1	48.57554	-124.34342	GIS_ID_Link48810	TimberWest
San Juan Lower	CWHvm1	48.57699	-124.33185	GIS_ID_Link48811	TimberWest
San Juan Lower	CWHvm1	48.57632	-124.34495	GIS_ID_Link48812	TimberWest
San Juan Lower	CWHvm1	48.57761	-124.33161	GIS_ID_Link48813	TimberWest
San Juan Lower	CWHvm1	48.57794	-124.3315	GIS_ID_Link48814	TimberWest
San Juan Lower	CWHvm1	48.57784	-124.33153	GIS_ID_Link48815	TimberWest
San Juan Lower	CWHvm1	48.57433	-124.34333	GIS_ID_Link48816	TimberWest
San Juan Lower	CWHvm1	48.5753	-124.34362	GIS_ID_Link48817	TimberWest
San Juan Lower	CWHvh1	48.57231	-124.35304	GIS_ID_Link48818	TimberWest
San Juan Lower	CWHvh1	48.57237	-124.35266	GIS_ID_Link48819	TimberWest
San Juan Lower	CWHvh1	48.57268	-124.35268	GIS_ID_Link48820	TimberWest
San Juan Lower	CWHvh1	48.57251	-124.35232	GIS_ID_Link48821	TimberWest
San Juan Lower	CWHvm1	48.57615	-124.33247	GIS_ID_Link48822	TimberWest
San Juan Lower	CWHvm1	48.57681	-124.34393	GIS_ID_Link48823	TimberWest
San Juan Lower	CWHvm1	48.57849	-124.32614	GIS_ID_Link48824	TimberWest
San Juan Lower	CWHvm1	48.57813	-124.32711	GIS_ID_Link48825	TimberWest
San Juan Lower	CWHvm1	48.57788	-124.32695	GIS_ID_Link48826	TimberWest
San Juan Lower	CWHvm1	48.57888	-124.32428	GIS_ID_Link48827	TimberWest
Cous	CWHxm1	49.25288	-124.83199	GIS_ID_Link48828	Island Timberlands
Cous	CWHxm1	49.25407	-124.83273	GIS_ID_Link48829	Island Timberlands
Tsolum Rural	CWHxm2	49.76123	-125.17064	GIS_ID_Link48830	TimberWest
Tsolum Rural	CWHxm2	49.76113	-125.17124	GIS_ID_Link48831	TimberWest
Tsolum Rural	CWHxm2	49.76108	-125.17082	GIS_ID_Link48832	TimberWest
Tsolum Rural	CWHxm1	49.75702	-125.16445	GIS_ID_Link48833	TimberWest
Tsolum Rural	CWHxm1	49.75781	-125.16553	GIS_ID_Link48834	TimberWest
Tsolum Rural	CWHxm1	49.7582	-125.166	GIS_ID_Link48835	TimberWest
Tsolum Rural	CWHxm2	49.76104	-125.16725	GIS_ID_Link48836	TimberWest
Tsolum Rural	CWHxm2	49.75815	-125.16264	GIS_ID_Link48837	TimberWest
Tsolum Rural	CWHxm2	49.75966	-125.16708	GIS_ID_Link48838	TimberWest
Tsolum Rural	CWHxm1	49.75888	-125.166	GIS_ID_Link48839	TimberWest
Tsolum Rural	CWHxm1	49.75694	-125.16457	GIS_ID_Link48840	TimberWest
Tsolum Rural	CWHxm1	49.75822	-125.16622	GIS_ID_Link48841	TimberWest
Tsolum Rural	CWHxm1	49.75852	-125.16642	GIS_ID_Link48842	TimberWest
Tsolum Rural	CWHxm2	49.75867	-125.16691	GIS_ID_Link48843	TimberWest
Tsolum Rural	CWHxm2	49.75948	-125.16796	GIS_ID_Link48844	TimberWest
Tsolum Rural	CWHxm2	49.75892	-125.16688	GIS_ID_Link48845	TimberWest
Tsolum Rural	CWHxm2	49.76238	-125.16742	GIS_ID_Link48846	TimberWest
Tsolum Rural	CWHxm2	49.76171	-125.16969	GIS_ID_Link48847	TimberWest
Tsolum Rural	CWHxm2	49.76154	-125.16997	GIS_ID_Link48848	TimberWest
Puntledge Browns CW	MHmm1	49.73867	-125.27811	GIS_ID_Link48849	TimberWest
Puntledge Browns CW	MHmm1	49.73926	-125.27801	GIS_ID_Link48850	TimberWest
Puntledge Browns CW	MHmm1	49.73843	-125.27851	GIS_ID_Link48851	TimberWest
Puntledge Browns CW	MHmm1	49.73809	-125.27894	GIS_ID_Link48852	TimberWest
Puntledge Browns CW	MHmm1	49.73848	-125.27765	GIS_ID_Link48853	TimberWest
Puntledge Browns CW	MHmm1	49.73921	-125.2779	GIS_ID_Link48854	TimberWest
Puntledge Browns CW	MHmm1	49.73831	-125.27846	GIS_ID_Link48855	TimberWest

Location (Basin)	Biogeo Zone (BGC_LABEL)	Latitude	Longitude	GIS_ID	Ownership
Puntledge Browns CW	MHmm1	49.73845	-125.27808	GIS_ID_Link48856	TimberWest
Puntledge Browns CW	MHmm1	49.73887	-125.28059	GIS_ID_Link48857	TimberWest
Puntledge Browns CW	MHmm1	49.73893	-125.28053	GIS_ID_Link48858	TimberWest
Puntledge Browns CW	MHmm1	49.73699	-125.28123	GIS_ID_Link48859	TimberWest
Puntledge Browns CW	MHmm1	49.73679	-125.2818	GIS_ID_Link48860	TimberWest
Puntledge Browns CW	MHmm1	49.73926	-125.28028	GIS_ID_Link48861	TimberWest
Puntledge Browns CW	MHmm1	49.73781	-125.28111	GIS_ID_Link48862	TimberWest
Puntledge Browns CW	MHmm1	49.73895	-125.28126	GIS_ID_Link48863	TimberWest
Puntledge Browns CW	MHmm1	49.73881	-125.28469	GIS_ID_Link48864	TimberWest
Puntledge Browns CW	MHmm1	49.73744	-125.28767	GIS_ID_Link48865	TimberWest
Puntledge Browns CW	MHmm1	49.73816	-125.28251	GIS_ID_Link48866	TimberWest
Puntledge Browns CW	MHmm1	49.73773	-125.28486	GIS_ID_Link48867	TimberWest
Puntledge Browns CW	MHmm1	49.73757	-125.28347	GIS_ID_Link48868	TimberWest
Puntledge Browns CW	MHmm1	49.73787	-125.28427	GIS_ID_Link48869	TimberWest
Puntledge Browns CW	MHmm1	49.7366	-125.28803	GIS_ID_Link48870	TimberWest
Puntledge Browns CW	MHmm1	49.73642	-125.28364	GIS_ID_Link48871	TimberWest
Puntledge Browns CW	MHmm1	49.73664	-125.28608	GIS_ID_Link48872	TimberWest
Puntledge Browns CW	MHmm1	49.73691	-125.28176	GIS_ID_Link48873	TimberWest
Puntledge Browns CW	MHmm1	49.73719	-125.28288	GIS_ID_Link48874	TimberWest
Puntledge Browns CW	MHmm1	49.73857	-125.28363	GIS_ID_Link48875	TimberWest
Puntledge Browns CW	MHmm1	49.73903	-125.28049	GIS_ID_Link48876	TimberWest
Puntledge Browns CW	MHmm1	49.73893	-125.28395	GIS_ID_Link48877	TimberWest
Puntledge Browns CW	MHmm1	49.73883	-125.28117	GIS_ID_Link48878	TimberWest
Puntledge Browns CW	MHmm1	49.73815	-125.28155	GIS_ID_Link48879	TimberWest
Puntledge Browns CW	MHmm1	49.73699	-125.28567	GIS_ID_Link48880	TimberWest
Puntledge Browns CW	MHmm1	49.73811	-125.28684	GIS_ID_Link48881	TimberWest
Puntledge Browns CW	MHmm1	49.73763	-125.28333	GIS_ID_Link48882	TimberWest
Puntledge Browns CW	MHmm1	49.73751	-125.28354	GIS_ID_Link48883	TimberWest
Puntledge Browns CW	MHmm1	49.7382	-125.28349	GIS_ID_Link48884	TimberWest
Puntledge Browns CW	MHmm1	49.7383	-125.28711	GIS_ID_Link48885	TimberWest
Puntledge Browns CW	MHmm1	49.73785	-125.28437	GIS_ID_Link48886	TimberWest
Puntledge Browns CW	MHmm1	49.7387	-125.28515	GIS_ID_Link48887	TimberWest
Puntledge Browns CW	MHmm1	49.73665	-125.28766	GIS_ID_Link48888	TimberWest
Puntledge Browns CW	MHmm1	49.7366	-125.28829	GIS_ID_Link48889	TimberWest
Puntledge Browns CW	MHmm1	49.72697	-125.27398	GIS_ID_Link48890	TimberWest
Puntledge Browns CW	MHmm1	49.7269	-125.27304	GIS_ID_Link48891	TimberWest
Puntledge Browns CW	MHmm1	49.72692	-125.27362	GIS_ID_Link48892	TimberWest
Puntledge Browns CW	MHmm1	49.73865	-125.28102	GIS_ID_Link48893	TimberWest
Puntledge Browns CW	MHmm1	49.73797	-125.28011	GIS_ID_Link48894	TimberWest
Puntledge Browns CW	MHmm1	49.73602	-125.27946	GIS_ID_Link48895	TimberWest
Puntledge Browns CW	MHmm1	49.73656	-125.27991	GIS_ID_Link48896	TimberWest
Puntledge Browns CW	MHmm1	49.73551	-125.28391	GIS_ID_Link48897	TimberWest
Puntledge Browns CW	MHmm1	49.73583	-125.28347	GIS_ID_Link48898	TimberWest
Puntledge Browns CW	MHmm1	49.73626	-125.28134	GIS_ID_Link48899	TimberWest
Puntledge Browns CW	MHmm1	49.73542	-125.28477	GIS_ID_Link48900	TimberWest
Puntledge Browns CW	MHmm1	49.73479	-125.28483	GIS_ID_Link48901	TimberWest
Puntledge Browns CW	MHmm1	49.73504	-125.28411	GIS_ID_Link48902	TimberWest
Puntledge Browns CW	MHmm1	49.73559	-125.28196	GIS_ID_Link48903	TimberWest
Puntledge Browns CW	MHmm1	49.7365	-125.28078	GIS_ID_Link48904	TimberWest
Puntledge Browns CW	MHmm1	49.73608	-125.28005	GIS_ID_Link48905	TimberWest
Puntledge Browns CW	MHmm1	49.73711	-125.28127	GIS_ID_Link48906	TimberWest

Location (Basin)	Biogeo Zone (BGC_LABEL)	Latitude	Longitude	GIS_ID	Ownership
Puntledge Browns CW	MHmm1	49.73915	-125.28025	GIS_ID_Link48907	TimberWest
Puntledge Browns CW	MHmm1	49.73863	-125.28096	GIS_ID_Link48908	TimberWest
Puntledge Browns CW	MHmm1	49.73636	-125.27976	GIS_ID_Link48909	TimberWest
Puntledge Browns CW	MHmm1	49.73567	-125.28385	GIS_ID_Link48910	TimberWest
Puntledge Browns CW	MHmm1	49.73516	-125.28492	GIS_ID_Link48911	TimberWest
Puntledge Browns CW	MHmm1	49.73483	-125.28399	GIS_ID_Link48912	TimberWest
Puntledge Browns CW	MHmm1	49.73563	-125.28373	GIS_ID_Link48913	TimberWest
Puntledge Browns CW	MHmm1	49.73485	-125.28449	GIS_ID_Link48914	TimberWest
Puntledge Browns CW	MHmm1	49.73486	-125.28376	GIS_ID_Link48915	TimberWest
Puntledge Browns CW	MHmm1	49.73515	-125.28378	GIS_ID_Link48916	TimberWest
Puntledge Browns CW	MHmm1	49.73405	-125.2833	GIS_ID_Link48917	TimberWest
Puntledge Browns CW	MHmm1	49.73431	-125.28284	GIS_ID_Link48918	TimberWest
Puntledge Browns CW	MHmm1	49.73437	-125.28316	GIS_ID_Link48919	TimberWest
Puntledge Browns CW	MHmm1	49.73397	-125.28581	GIS_ID_Link48920	TimberWest
Puntledge Browns CW	MHmm1	49.73427	-125.28322	GIS_ID_Link48921	TimberWest
Puntledge Browns CW	MHmm1	49.73547	-125.28787	GIS_ID_Link48922	TimberWest
Campbell Baikie	CWHmm2	49.83307	-125.64783	GIS_ID_Link48923	TimberWest
Kirby	CWHxm2	48.41692	-123.91052	GIS_ID_Link48924	TimberWest
Muir	CWHxm2	48.43417	-123.86757	GIS_ID_Link48925	TimberWest
Muir	CWHxm2	48.43366	-123.86796	GIS_ID_Link48926	TimberWest
Muir	CWHxm2	48.43517	-123.8672	GIS_ID_Link48927	TimberWest
Muir	CWHxm2	48.43521	-123.86731	GIS_ID_Link48928	TimberWest
Kirby	CWHxm2	48.41643	-123.90521	GIS_ID_Link48929	TimberWest
Kirby	CWHxm2	48.41787	-123.90676	GIS_ID_Link48930	TimberWest
Kirby	CWHxm2	48.41677	-123.90763	GIS_ID_Link48931	TimberWest
Kirby	CWHxm2	48.4182	-123.90693	GIS_ID_Link48932	TimberWest
Kirby	CWHxm2	48.41783	-123.90553	GIS_ID_Link48933	TimberWest
Kirby	CWHxm2	48.41708	-123.90766	GIS_ID_Link48934	TimberWest
Kirby	CWHxm2	48.41675	-123.90736	GIS_ID_Link48935	TimberWest
Muir	CWHxm2	48.43402	-123.8815	GIS_ID_Link48936	TimberWest
Muir	CWHxm2	48.43402	-123.88136	GIS_ID_Link48937	TimberWest
Muir	CWHxm2	48.43448	-123.88093	GIS_ID_Link48938	TimberWest
Muir	CWHxm2	48.43352	-123.88074	GIS_ID_Link48939	TimberWest
Muir	CWHxm2	48.43308	-123.87973	GIS_ID_Link48940	TimberWest
Muir	CWHxm2	48.43325	-123.88061	GIS_ID_Link48941	TimberWest
Muir	CWHxm2	48.43284	-123.87966	GIS_ID_Link48942	TimberWest
Muir	CWHxm2	48.434	-123.88122	GIS_ID_Link48943	TimberWest
Muir	CWHxm2	48.43315	-123.88011	GIS_ID_Link48944	TimberWest
Muir	CWHxm2	48.43903	-123.88581	GIS_ID_Link48945	TimberWest
Muir	CWHxm2	48.43909	-123.88595	GIS_ID_Link48946	TimberWest
Muir	CWHxm2	48.43967	-123.88652	GIS_ID_Link48947	TimberWest
Muir	CWHxm2	48.43806	-123.88661	GIS_ID_Link48948	TimberWest
Muir	CWHxm2	48.43848	-123.88617	GIS_ID_Link48949	TimberWest
Muir	CWHxm2	48.43703	-123.88563	GIS_ID_Link48950	TimberWest
Muir	CWHxm2	48.43939	-123.88682	GIS_ID_Link48951	TimberWest
Muir	CWHxm2	48.39069	-123.85991	GIS_ID_Link48952	TimberWest
Muir	CWHxm2	48.3905	-123.86029	GIS_ID_Link48953	TimberWest
Muir	CWHxm2	48.39184	-123.85939	GIS_ID_Link48954	TimberWest
Muir	CWHxm2	48.39119	-123.85937	GIS_ID_Link48955	TimberWest
Muir	CWHxm2	48.39066	-123.85988	GIS_ID_Link48956	TimberWest
Muir	CWHxm2	48.39065	-123.86013	GIS_ID_Link48957	TimberWest

Location (Basin)	Biogeo Zone (BGC_LABEL)	Latitude	Longitude	GIS_ID	Ownership
Muir	CWHxm2	48.4195	-123.86991	GIS_ID_Link48958	TimberWest
Muir	CWHxm2	48.42024	-123.86784	GIS_ID_Link48959	TimberWest
Muir	CWHxm2	48.42117	-123.87086	GIS_ID_Link48960	TimberWest
Muir	CWHxm2	48.42098	-123.86913	GIS_ID_Link48961	TimberWest
Muir	CWHxm2	48.41506	-123.87255	GIS_ID_Link48962	TimberWest
Muir	CWHxm2	48.40773	-123.86854	GIS_ID_Link48963	TimberWest
Muir	CWHxm2	48.4043	-123.87125	GIS_ID_Link48964	TimberWest
Muir	CWHxm2	48.42128	-123.87097	GIS_ID_Link48965	TimberWest
Muir	CWHxm2	48.42105	-123.86898	GIS_ID_Link48966	TimberWest
Muir	CWHxm2	48.42171	-123.86936	GIS_ID_Link48967	TimberWest
Muir	CWHxm2	48.42154	-123.87075	GIS_ID_Link48968	TimberWest
Muir	CWHxm2	48.4295	-123.86887	GIS_ID_Link48969	TimberWest
Muir	CWHxm2	48.42954	-123.86891	GIS_ID_Link48970	TimberWest
Muir	CWHxm2	48.42253	-123.87106	GIS_ID_Link48971	TimberWest
Muir	CWHxm2	48.42125	-123.87262	GIS_ID_Link48972	TimberWest
Muir	CWHxm2	48.42177	-123.87085	GIS_ID_Link48973	TimberWest
Muir	CWHxm2	48.3958	-123.86617	GIS_ID_Link48974	TimberWest
Muir	CWHxm2	48.39666	-123.8658	GIS_ID_Link48975	TimberWest
Muir	CWHxm2	48.39821	-123.87064	GIS_ID_Link48976	TimberWest
Muir	CWHxm2	48.39964	-123.87211	GIS_ID_Link48977	TimberWest
Muir	CWHxm2	48.39638	-123.86753	GIS_ID_Link48978	TimberWest
Muir	CWHxm2	48.39786	-123.86484	GIS_ID_Link48979	TimberWest
Muir	CWHxm2	48.39824	-123.86579	GIS_ID_Link48980	TimberWest
Muir	CWHxm2	48.39491	-123.86558	GIS_ID_Link48981	TimberWest
Muir	CWHxm2	48.39808	-123.86986	GIS_ID_Link48982	TimberWest
Muir	CWHxm2	48.3981	-123.86976	GIS_ID_Link48983	TimberWest
Muir	CWHxm2	48.39477	-123.8663	GIS_ID_Link48984	TimberWest
Muir	CWHxm2	48.39719	-123.86562	GIS_ID_Link48985	TimberWest
Muir	CWHxm2	48.39526	-123.86565	GIS_ID_Link48986	TimberWest
Muir	CWHxm2	48.39542	-123.86543	GIS_ID_Link48987	TimberWest
Muir	CWHxm2	48.39824	-123.86549	GIS_ID_Link48988	TimberWest
Muir	CWHxm2	48.3988	-123.87184	GIS_ID_Link48989	TimberWest
Muir	CWHxm2	48.39759	-123.86473	GIS_ID_Link48990	TimberWest
Muir	CWHxm2	48.39484	-123.86544	GIS_ID_Link48991	TimberWest
Muir	CWHxm2	48.4349	-123.86884	GIS_ID_Link48992	TimberWest
Muir	CWHxm2	48.43586	-123.86857	GIS_ID_Link48993	TimberWest
Muir	CWHxm2	48.42902	-123.87152	GIS_ID_Link48994	TimberWest
Muir	CWHxm2	48.42977	-123.8705	GIS_ID_Link48995	TimberWest
Muir	CWHxm2	48.43611	-123.86848	GIS_ID_Link48996	TimberWest
Muir	CWHxm2	48.43515	-123.86856	GIS_ID_Link48997	TimberWest
Muir	CWHxm2	48.43	-123.87007	GIS_ID_Link48998	TimberWest
Muir	CWHxm2	48.42932	-123.87087	GIS_ID_Link48999	TimberWest
Muir	CWHxm2	48.43543	-123.86864	GIS_ID_Link49000	TimberWest
Muir	CWHxm2	48.43452	-123.86876	GIS_ID_Link49001	TimberWest
Muir	CWHxm2	48.43509	-123.88213	GIS_ID_Link49002	TimberWest
Muir	CWHxm2	48.43527	-123.88225	GIS_ID_Link49003	TimberWest
Muir	CWHxm2	48.43497	-123.88236	GIS_ID_Link49004	TimberWest
Muir	CWHxm2	48.43646	-123.88398	GIS_ID_Link49005	TimberWest
Muir	CWHxm2	48.4353	-123.88295	GIS_ID_Link49006	TimberWest
Muir	CWHxm2	48.43525	-123.88311	GIS_ID_Link49007	TimberWest
Muir	CWHxm2	48.4351	-123.88233	GIS_ID_Link49008	TimberWest

Location (Basin)	Biogeo Zone (BGC_LABEL)	Latitude	Longitude	GIS_ID	Ownership
Muir	CWHxm2	48.43692	-123.88587	GIS_ID_Link49009	TimberWest
Muir	CWHxm2	48.43385	-123.88244	GIS_ID_Link49010	TimberWest
Muir	CWHxm2	48.43308	-123.88198	GIS_ID_Link49011	TimberWest
Muir	CWHxm2	48.43608	-123.88448	GIS_ID_Link49012	TimberWest
Muir	CWHxm2	48.4355	-123.88309	GIS_ID_Link49013	TimberWest
Muir	CWHxm2	48.43544	-123.88283	GIS_ID_Link49014	TimberWest
Muir	CWHxm2	48.43445	-123.88236	GIS_ID_Link49015	TimberWest
Muir	CWHxm2	48.43494	-123.88261	GIS_ID_Link49016	TimberWest
Muir	CWHxm2	48.43685	-123.88516	GIS_ID_Link49017	TimberWest
Muir	CWHxm2	48.43581	-123.88322	GIS_ID_Link49018	TimberWest
Muir	CWHxm2	48.4338	-123.88218	GIS_ID_Link49019	TimberWest
Muir	CWHxm2	48.43364	-123.88238	GIS_ID_Link49020	TimberWest
Muir	CWHxm2	48.43545	-123.88392	GIS_ID_Link49021	TimberWest
Muir	CWHxm2	48.42037	-123.87057	GIS_ID_Link49022	TimberWest
Muir	CWHxm2	48.42048	-123.87041	GIS_ID_Link49023	TimberWest
Muir	CWHxm2	48.42045	-123.87043	GIS_ID_Link49024	TimberWest
Muir	CWHxm2	48.43999	-123.86775	GIS_ID_Link49025	TimberWest
Muir	CWHxm2	48.44064	-123.86789	GIS_ID_Link49026	TimberWest
Muir	CWHxm2	48.43852	-123.86756	GIS_ID_Link49027	TimberWest
Muir	CWHxm2	48.43597	-123.86754	GIS_ID_Link49028	TimberWest
Muir	CWHxm2	48.43725	-123.868	GIS_ID_Link49029	TimberWest
Muir	CWHxm2	48.43932	-123.86801	GIS_ID_Link49030	TimberWest
Muir	CWHxm2	48.43569	-123.86768	GIS_ID_Link49031	TimberWest
Muir	CWHxm2	48.43675	-123.86786	GIS_ID_Link49032	TimberWest
Muir	CWHxm2	48.43605	-123.86767	GIS_ID_Link49033	TimberWest
Muir	CWHxm2	48.43752	-123.8679	GIS_ID_Link49034	TimberWest
Muir	CWHxm2	48.43945	-123.86795	GIS_ID_Link49035	TimberWest
Muir	CWHxm2	48.43775	-123.86771	GIS_ID_Link49036	TimberWest
Muir	CWHxm2	48.44242	-123.8689	GIS_ID_Link49037	TimberWest
Muir	CWHxm2	48.44208	-123.86869	GIS_ID_Link49038	TimberWest
Muir	CWHxm2	48.44217	-123.86877	GIS_ID_Link49039	TimberWest
Muir	CWHxm2	48.44235	-123.86883	GIS_ID_Link49040	TimberWest
Muir	CWHxm2	48.43524	-123.86739	GIS_ID_Link49041	TimberWest
Muir	CWHxm2	48.42901	-123.87472	GIS_ID_Link49042	TimberWest
Muir	CWHxm2	48.42872	-123.87465	GIS_ID_Link49043	TimberWest
Muir	CWHxm2	48.42996	-123.87484	GIS_ID_Link49044	TimberWest
Muir	CWHxm2	48.42698	-123.87249	GIS_ID_Link49045	TimberWest
Muir	CWHxm2	48.42949	-123.87415	GIS_ID_Link49046	TimberWest
Muir	CWHxm2	48.42939	-123.87429	GIS_ID_Link49047	TimberWest
Muir	CWHxm2	48.42772	-123.87363	GIS_ID_Link49048	TimberWest
Muir	CWHxm2	48.42784	-123.874	GIS_ID_Link49049	TimberWest
Muir	CWHxm2	48.42846	-123.87448	GIS_ID_Link49050	TimberWest
Muir	CWHxm2	48.42895	-123.87471	GIS_ID_Link49051	TimberWest
Muir	CWHxm2	48.42909	-123.87472	GIS_ID_Link49052	TimberWest
Muir	CWHxm2	48.41745	-123.87377	GIS_ID_Link49053	TimberWest
Muir	CWHxm2	48.41684	-123.87425	GIS_ID_Link49054	TimberWest
Muir	CWHxm2	48.41906	-123.8723	GIS_ID_Link49055	TimberWest
Muir	CWHxm2	48.41801	-123.87253	GIS_ID_Link49056	TimberWest
Muir	CWHxm2	48.41801	-123.87272	GIS_ID_Link49057	TimberWest
Muir	CWHxm2	48.41727	-123.87405	GIS_ID_Link49058	TimberWest
Muir	CWHxm2	48.41764	-123.87347	GIS_ID_Link49059	TimberWest

Location (Basin)	Biogeo Zone (BGC_LABEL)	Latitude	Longitude	GIS_ID	Ownership
Muir	CWHxm2	48.41356	-123.87468	GIS_ID_Link49060	TimberWest
Muir	CWHxm2	48.39401	-123.86089	GIS_ID_Link49061	TimberWest
Muir	CWHxm2	48.4218	-123.87435	GIS_ID_Link49062	TimberWest
Muir	CWHxm2	48.42246	-123.87432	GIS_ID_Link49063	TimberWest
Muir	CWHxm2	48.42329	-123.87364	GIS_ID_Link49064	TimberWest
Muir	CWHxm2	48.42403	-123.87333	GIS_ID_Link49065	TimberWest
Muir	CWHxm2	48.42334	-123.87319	GIS_ID_Link49066	TimberWest
Muir	CWHxm2	48.42325	-123.87342	GIS_ID_Link49067	TimberWest
Muir	CWHxm2	48.42359	-123.87349	GIS_ID_Link49068	TimberWest
Muir	CWHxm2	48.42168	-123.87299	GIS_ID_Link49069	TimberWest
Muir	CWHxm2	48.42106	-123.87265	GIS_ID_Link49070	TimberWest
Muir	CWHxm2	48.42129	-123.8729	GIS_ID_Link49071	TimberWest
Muir	CWHxm2	48.3951	-123.86153	GIS_ID_Link49072	TimberWest
Muir	CWHxm2	48.3964	-123.86445	GIS_ID_Link49073	TimberWest
Muir	CWHxm2	48.39593	-123.86379	GIS_ID_Link49074	TimberWest
Muir	CWHxm2	48.39433	-123.86144	GIS_ID_Link49075	TimberWest
Muir	CWHxm2	48.39348	-123.8611	GIS_ID_Link49076	TimberWest
Muir	CWHxm2	48.39222	-123.86063	GIS_ID_Link49077	TimberWest
Muir	CWHxm2	48.39395	-123.86179	GIS_ID_Link49078	TimberWest
Muir	CWHxm2	48.39441	-123.86166	GIS_ID_Link49079	TimberWest
Muir	CWHxm2	48.39054	-123.86054	GIS_ID_Link49080	TimberWest
Muir	CWHxm2	48.39458	-123.86302	GIS_ID_Link49081	TimberWest
Muir	CWHxm2	48.39477	-123.86538	GIS_ID_Link49082	TimberWest
Muir	CWHxm2	48.3933	-123.8619	GIS_ID_Link49083	TimberWest
Muir	CWHxm2	48.39195	-123.86115	GIS_ID_Link49084	TimberWest
Muir	CWHxm2	48.39444	-123.86463	GIS_ID_Link49085	TimberWest
Muir	CWHxm2	48.39283	-123.86305	GIS_ID_Link49086	TimberWest
Muir	CWHxm2	48.39286	-123.86283	GIS_ID_Link49087	TimberWest
Muir	CWHxm2	48.39595	-123.86507	GIS_ID_Link49088	TimberWest
Muir	CWHxm2	48.39449	-123.86198	GIS_ID_Link49089	TimberWest
Muir	CWHxm2	48.39752	-123.86474	GIS_ID_Link49090	TimberWest
Muir	CWHxm2	48.3952	-123.86409	GIS_ID_Link49091	TimberWest
Muir	CWHxm2	48.39376	-123.86137	GIS_ID_Link49092	TimberWest
Muir	CWHxm2	48.39322	-123.86092	GIS_ID_Link49093	TimberWest
Muir	CWHxm2	48.39365	-123.86187	GIS_ID_Link49094	TimberWest
Muir	CWHxm2	48.39076	-123.86048	GIS_ID_Link49095	TimberWest
Muir	CWHxm2	48.39502	-123.86443	GIS_ID_Link49096	TimberWest
Muir	CWHxm2	48.39482	-123.86538	GIS_ID_Link49097	TimberWest
Muir	CWHxm2	48.39213	-123.86141	GIS_ID_Link49098	TimberWest
Muir	CWHxm2	48.39297	-123.86172	GIS_ID_Link49099	TimberWest
Muir	CWHxm2	48.40366	-123.87299	GIS_ID_Link49100	TimberWest
Muir	CWHxm2	48.4102	-123.87531	GIS_ID_Link49101	TimberWest
Muir	CWHxm2	48.40729	-123.87364	GIS_ID_Link49102	TimberWest
Muir	CWHxm2	48.43159	-123.87943	GIS_ID_Link49103	TimberWest
Muir	CWHxm2	48.43255	-123.88097	GIS_ID_Link49104	TimberWest
Muir	CWHxm2	48.43231	-123.8802	GIS_ID_Link49105	TimberWest
Muir	CWHxm2	48.43282	-123.88158	GIS_ID_Link49106	TimberWest
Muir	CWHxm2	48.43126	-123.87713	GIS_ID_Link49107	TimberWest
Muir	CWHxm2	48.43188	-123.87987	GIS_ID_Link49108	TimberWest
Muir	CWHxm2	48.43213	-123.87844	GIS_ID_Link49109	TimberWest
Muir	CWHxm2	48.43203	-123.87853	GIS_ID_Link49110	TimberWest

Location (Basin)	Biogeo Zone (BGC_LABEL)	Latitude	Longitude	GIS_ID	Ownership
Muir	CWHxm2	48.43261	-123.88116	GIS_ID_Link49111	TimberWest
Muir	CWHxm2	48.43211	-123.88003	GIS_ID_Link49112	TimberWest
Muir	CWHxm2	48.43154	-123.87932	GIS_ID_Link49113	TimberWest
Muir	CWHxm2	48.43295	-123.88042	GIS_ID_Link49114	TimberWest
Muir	CWHxm2	48.44338	-123.86961	GIS_ID_Link49115	TimberWest
Muir	CWHxm2	48.44446	-123.86897	GIS_ID_Link49116	TimberWest
Muir	CWHxm2	48.44385	-123.86941	GIS_ID_Link49117	TimberWest
Muir	CWHxm2	48.44217	-123.86962	GIS_ID_Link49118	TimberWest
Muir	CWHxm2	48.44162	-123.86938	GIS_ID_Link49119	TimberWest
Muir	CWHxm2	48.43639	-123.8688	GIS_ID_Link49120	TimberWest
Muir	CWHxm2	48.43835	-123.86882	GIS_ID_Link49121	TimberWest
Muir	CWHxm2	48.44332	-123.86986	GIS_ID_Link49122	TimberWest
Muir	CWHxm2	48.44478	-123.86856	GIS_ID_Link49123	TimberWest
Muir	CWHxm2	48.42918	-123.86949	GIS_ID_Link49124	TimberWest
Muir	CWHxm2	48.43272	-123.86856	GIS_ID_Link49125	TimberWest
Muir	CWHxm2	48.43468	-123.86769	GIS_ID_Link49126	TimberWest
Muir	CWHxm2	48.43081	-123.86907	GIS_ID_Link49127	TimberWest
Muir	CWHxm2	48.44438	-123.86791	GIS_ID_Link49128	TimberWest
Muir	CWHxm2	48.42884	-123.87155	GIS_ID_Link49129	TimberWest
Muir	CWHxm2	48.43591	-123.86829	GIS_ID_Link49130	TimberWest
Muir	CWHxm2	48.44073	-123.86876	GIS_ID_Link49131	TimberWest
Muir	CWHxm2	48.43971	-123.86876	GIS_ID_Link49132	TimberWest
Muir	CWHxm2	48.43543	-123.86762	GIS_ID_Link49133	TimberWest
Muir	CWHxm2	48.42852	-123.87155	GIS_ID_Link49134	TimberWest
Muir	CWHxm2	48.43539	-123.86748	GIS_ID_Link49135	TimberWest
Muir	CWHxm2	48.43645	-123.86785	GIS_ID_Link49136	TimberWest
Muir	CWHxm2	48.44223	-123.86883	GIS_ID_Link49137	TimberWest
Muir	CWHxm2	48.44192	-123.86865	GIS_ID_Link49138	TimberWest
Muir	CWHxm2	48.44117	-123.86826	GIS_ID_Link49139	TimberWest
Muir	CWHxm2	48.44289	-123.86901	GIS_ID_Link49140	TimberWest
Muir	CWHxm2	48.44376	-123.86845	GIS_ID_Link49141	TimberWest
Muir	CWHxm2	48.43438	-123.86897	GIS_ID_Link49142	TimberWest
Muir	CWHxm2	48.4297	-123.86997	GIS_ID_Link49143	TimberWest
Muir	CWHxm2	48.4446	-123.86825	GIS_ID_Link49144	TimberWest
Muir	CWHxm2	48.44415	-123.86876	GIS_ID_Link49145	TimberWest
Muir	CWHxm2	48.44047	-123.86859	GIS_ID_Link49146	TimberWest
Muir	CWHxm2	48.44033	-123.86869	GIS_ID_Link49147	TimberWest
Muir	CWHxm2	48.44486	-123.86778	GIS_ID_Link49148	TimberWest
Muir	CWHxm2	48.44495	-123.86775	GIS_ID_Link49149	TimberWest
Muir	CWHxm2	48.43555	-123.86817	GIS_ID_Link49150	TimberWest
Muir	CWHxm2	48.43458	-123.86836	GIS_ID_Link49151	TimberWest
Muir	CWHxm2	48.43488	-123.86846	GIS_ID_Link49152	TimberWest
Muir	CWHxm2	48.43629	-123.8683	GIS_ID_Link49153	TimberWest
Muir	CWHxm2	48.43827	-123.86839	GIS_ID_Link49154	TimberWest
Muir	CWHxm2	48.43881	-123.86829	GIS_ID_Link49155	TimberWest
Muir	CWHxm2	48.44109	-123.86878	GIS_ID_Link49156	TimberWest
Muir	CWHxm2	48.44233	-123.86926	GIS_ID_Link49157	TimberWest
Muir	CWHxm2	48.42921	-123.87041	GIS_ID_Link49158	TimberWest
Muir	CWHxm2	48.43678	-123.86815	GIS_ID_Link49159	TimberWest
Muir	CWHxm2	48.42883	-123.87106	GIS_ID_Link49160	TimberWest
Muir	CWHxm2	48.42974	-123.86903	GIS_ID_Link49161	TimberWest

Location (Basin)	Biogeo Zone (BGC_LABEL)	Latitude	Longitude	GIS_ID	Ownership
Muir	CWHxm2	48.43097	-123.86983	GIS_ID_Link49162	TimberWest
Muir	CWHxm2	48.43182	-123.86957	GIS_ID_Link49163	TimberWest
Muir	CWHxm2	48.43247	-123.86922	GIS_ID_Link49164	TimberWest
Muir	CWHxm2	48.43478	-123.86841	GIS_ID_Link49165	TimberWest
Muir	CWHxm2	48.43646	-123.8682	GIS_ID_Link49166	TimberWest
Muir	CWHxm2	48.44262	-123.86932	GIS_ID_Link49167	TimberWest
Muir	CWHxm2	48.44239	-123.86919	GIS_ID_Link49168	TimberWest
Muir	CWHxm2	48.4415	-123.86883	GIS_ID_Link49169	TimberWest
Muir	CWHxm2	48.43737	-123.86813	GIS_ID_Link49170	TimberWest
Muir	CWHxm2	48.43871	-123.8682	GIS_ID_Link49171	TimberWest
Muir	CWHxm2	48.44461	-123.86809	GIS_ID_Link49172	TimberWest
Muir	CWHxm2	48.44348	-123.86914	GIS_ID_Link49173	TimberWest
Muir	CWHxm2	48.44027	-123.86842	GIS_ID_Link49174	TimberWest
Muir	CWHxm2	48.43435	-123.86826	GIS_ID_Link49175	TimberWest
Muir	CWHxm2	48.43361	-123.8686	GIS_ID_Link49176	TimberWest
Muir	CWHxm2	48.42984	-123.86907	GIS_ID_Link49177	TimberWest
Muir	CWHxm2	48.42933	-123.87001	GIS_ID_Link49178	TimberWest
Muir	CWHxm2	48.43148	-123.86981	GIS_ID_Link49179	TimberWest
Muir	CWHxm2	48.42952	-123.86945	GIS_ID_Link49180	TimberWest
Muir	CWHxm2	48.42904	-123.8708	GIS_ID_Link49181	TimberWest
Muir	CWHxm2	48.44254	-123.86849	GIS_ID_Link49182	TimberWest
Muir	CWHxm2	48.42932	-123.87034	GIS_ID_Link49183	TimberWest
Muir	CWHxm2	48.4423	-123.86916	GIS_ID_Link49184	TimberWest
Muir	CWHxm2	48.44413	-123.86875	GIS_ID_Link49185	TimberWest
Muir	CWHxm2	48.44252	-123.86933	GIS_ID_Link49186	TimberWest
Muir	CWHxm2	48.44116	-123.86879	GIS_ID_Link49187	TimberWest
Muir	CWHxm2	48.44276	-123.86938	GIS_ID_Link49188	TimberWest
Muir	CWHxm2	48.44189	-123.86893	GIS_ID_Link49189	TimberWest
Muir	CWHxm2	48.44211	-123.86905	GIS_ID_Link49190	TimberWest
Muir	CWHxm2	48.43548	-123.86837	GIS_ID_Link49191	TimberWest
Muir	CWHxm2	48.44163	-123.86882	GIS_ID_Link49192	TimberWest
Muir	CWHxm2	48.4292	-123.87038	GIS_ID_Link49193	TimberWest
Muir	CWHxm2	48.42885	-123.87102	GIS_ID_Link49194	TimberWest
Muir	CWHxm2	48.42929	-123.87014	GIS_ID_Link49195	TimberWest
Muir	CWHxm2	48.43544	-123.86819	GIS_ID_Link49196	TimberWest
Muir	CWHxm2	48.43074	-123.86989	GIS_ID_Link49197	TimberWest
Muir	CWHxm2	48.42874	-123.87113	GIS_ID_Link49198	TimberWest
Muir	CWHxm2	48.4298	-123.86902	GIS_ID_Link49199	TimberWest
Muir	CWHxm2	48.4334	-123.86899	GIS_ID_Link49200	TimberWest
Muir	CWHxm2	48.43254	-123.86913	GIS_ID_Link49201	TimberWest
Muir	CWHxm2	48.43269	-123.8692	GIS_ID_Link49202	TimberWest
Muir	CWHxm2	48.42909	-123.87067	GIS_ID_Link49203	TimberWest
Muir	CWHxm2	48.4338	-123.86837	GIS_ID_Link49204	TimberWest
Muir	CWHxm2	48.43417	-123.86825	GIS_ID_Link49205	TimberWest
Muir	CWHxm2	48.43521	-123.86832	GIS_ID_Link49206	TimberWest
Muir	CWHxm2	48.43589	-123.86806	GIS_ID_Link49207	TimberWest
Muir	CWHxm2	48.42854	-123.8714	GIS_ID_Link49208	TimberWest
Muir	CWHxm2	48.43293	-123.86876	GIS_ID_Link49209	TimberWest
Muir	CWHxm2	48.43981	-123.86829	GIS_ID_Link49210	TimberWest
Muir	CWHxm2	48.43724	-123.86813	GIS_ID_Link49211	TimberWest
Muir	CWHxm2	48.43967	-123.86823	GIS_ID_Link49212	TimberWest

Location (Basin)	Biogeo Zone (BGC_LABEL)	Latitude	Longitude	GIS_ID	Ownership
Muir	CWHxm2	48.44466	-123.86813	GIS_ID_Link49213	TimberWest
Muir	CWHxm2	48.44472	-123.86799	GIS_ID_Link49214	TimberWest
Muir	CWHxm2	48.44447	-123.86837	GIS_ID_Link49215	TimberWest
Muir	CWHxm2	48.4407	-123.8685	GIS_ID_Link49216	TimberWest
Muir	CWHxm2	48.43698	-123.86798	GIS_ID_Link49217	TimberWest
Muir	CWHxm2	48.44151	-123.86892	GIS_ID_Link49218	TimberWest
Muir	CWHxm2	48.44348	-123.86925	GIS_ID_Link49219	TimberWest
Muir	CWHxm2	48.43968	-123.86841	GIS_ID_Link49220	TimberWest
Muir	CWHxm2	48.43825	-123.86813	GIS_ID_Link49221	TimberWest
Muir	CWHxm2	48.43445	-123.86858	GIS_ID_Link49222	TimberWest
Muir	CWHxm2	48.43373	-123.86851	GIS_ID_Link49223	TimberWest
Muir	CWHxm2	48.42938	-123.86958	GIS_ID_Link49224	TimberWest
Muir	CWHxm2	48.42946	-123.86937	GIS_ID_Link49225	TimberWest
Muir	CWHxm2	48.43158	-123.86976	GIS_ID_Link49226	TimberWest
Muir	CWHxm2	48.42911	-123.87074	GIS_ID_Link49227	TimberWest
Muir	CWHxm2	48.43656	-123.86889	GIS_ID_Link49228	TimberWest
Muir	CWHxm2	48.44456	-123.86891	GIS_ID_Link49229	TimberWest
Muir	CWHxm2	48.44346	-123.86967	GIS_ID_Link49230	TimberWest
Muir	CWHxm2	48.43448	-123.86865	GIS_ID_Link49231	TimberWest
Muir	CWHxm2	48.43947	-123.86868	GIS_ID_Link49232	TimberWest
Muir	CWHxm2	48.43021	-123.86916	GIS_ID_Link49233	TimberWest
Muir	CWHxm2	48.43187	-123.86898	GIS_ID_Link49234	TimberWest
Muir	CWHxm2	48.43535	-123.86756	GIS_ID_Link49235	TimberWest
Muir	CWHxm2	48.4426	-123.869	GIS_ID_Link49236	TimberWest
Muir	CWHxm2	48.44202	-123.86866	GIS_ID_Link49237	TimberWest
Muir	CWHxm2	48.44226	-123.86884	GIS_ID_Link49238	TimberWest
Muir	CWHxm2	48.4295	-123.87022	GIS_ID_Link49239	TimberWest
Muir	CWHxm2	48.38932	-123.86135	GIS_ID_Link49240	TimberWest
Muir	CWHxm2	48.3897	-123.86186	GIS_ID_Link49241	TimberWest
Muir	CWHxm2	48.38988	-123.86239	GIS_ID_Link49242	TimberWest
Muir	CWHxm2	48.38986	-123.86214	GIS_ID_Link49243	TimberWest
San Juan Lens	CWHxm2	48.71362	-124.14791	GIS_ID_Link49244	TimberWest
Fairservice	CWHxm2	48.792	-124.05012	GIS_ID_Link49245	TimberWest
Fairservice	CWHxm2	48.79185	-124.05113	GIS_ID_Link49246	TimberWest
Fairservice	CWHxm2	48.79193	-124.04953	GIS_ID_Link49247	TimberWest
Fairservice	CWHxm2	48.79223	-124.05029	GIS_ID_Link49248	TimberWest
San Juan Lens	CWHxm2	48.67759	-124.13445	GIS_ID_Link49249	TimberWest
San Juan Lens	CWHxm2	48.67748	-124.13058	GIS_ID_Link49250	TimberWest
Cowichan River	CWHxm1	48.81701	-123.97361	GIS_ID_Link49251	TimberWest
Fairservice	CWHxm2	48.79299	-124.04579	GIS_ID_Link49252	TimberWest
Sutton	CWHxm2	48.81224	-124.25301	GIS_ID_Link49253	TimberWest
Sutton	CWHxm2	48.81197	-124.25245	GIS_ID_Link49254	TimberWest
Sutton	CWHxm2	48.81221	-124.25319	GIS_ID_Link49255	TimberWest
Sutton	CWHxm2	48.81191	-124.25237	GIS_ID_Link49256	TimberWest
Sutton	CWHxm2	48.8122	-124.253	GIS_ID_Link49257	TimberWest
Sutton	CWHxm2	48.81202	-124.25212	GIS_ID_Link49258	TimberWest
Sutton	CWHxm2	48.81209	-124.25253	GIS_ID_Link49259	TimberWest
San Juan Lens	CWHxm2	48.67759	-124.13103	GIS_ID_Link49260	TimberWest
San Juan Lens	CWHxm2	48.7304	-124.1195	GIS_ID_Link49261	TimberWest
Sutton	CWHxm2	48.81369	-124.22832	GIS_ID_Link49262	TimberWest
Sutton	CWHxm2	48.81325	-124.22893	GIS_ID_Link49263	TimberWest

Location (Basin)	Biogeo Zone (BGC_LABEL)	Latitude	Longitude	GIS_ID	Ownership
Sutton	CWHxm2	48.81297	-124.22945	GIS_ID_Link49264	TimberWest
Sutton	CWHxm2	48.81335	-124.22923	GIS_ID_Link49265	TimberWest
Sutton	CWHxm2	48.81321	-124.2299	GIS_ID_Link49266	TimberWest
Sutton	CWHxm2	48.81346	-124.23078	GIS_ID_Link49267	TimberWest
Sutton	CWHxm2	48.8133	-124.23199	GIS_ID_Link49268	TimberWest
Sutton	CWHxm2	48.81324	-124.23593	GIS_ID_Link49269	TimberWest
Sutton	CWHxm2	48.81394	-124.23253	GIS_ID_Link49270	TimberWest
Sutton	CWHxm2	48.81402	-124.2316	GIS_ID_Link49271	TimberWest
Sutton	CWHxm2	48.8126	-124.24197	GIS_ID_Link49272	TimberWest
Sutton	CWHxm2	48.81375	-124.22826	GIS_ID_Link49273	TimberWest
Sutton	CWHxm2	48.81396	-124.22976	GIS_ID_Link49274	TimberWest
Sutton	CWHxm2	48.81361	-124.23097	GIS_ID_Link49275	TimberWest
Sutton	CWHxm2	48.81397	-124.23218	GIS_ID_Link49276	TimberWest
Sutton	CWHxm2	48.81349	-124.22926	GIS_ID_Link49277	TimberWest
Sutton	CWHxm2	48.81368	-124.22885	GIS_ID_Link49278	TimberWest
Sutton	CWHxm2	48.81343	-124.23019	GIS_ID_Link49279	TimberWest
Sutton	CWHxm2	48.81347	-124.23515	GIS_ID_Link49280	TimberWest
Sutton	CWHxm2	48.81309	-124.23378	GIS_ID_Link49281	TimberWest
Sutton	CWHxm2	48.81283	-124.23859	GIS_ID_Link49282	TimberWest
Sutton	CWHxm2	48.81349	-124.23145	GIS_ID_Link49283	TimberWest
Sutton	CWHxm2	48.81291	-124.2406	GIS_ID_Link49284	TimberWest
Sutton	CWHxm2	48.8139	-124.23094	GIS_ID_Link49285	TimberWest
Sutton	CWHxm2	48.81297	-124.23647	GIS_ID_Link49286	TimberWest
Sutton	CWHxm2	48.81343	-124.23203	GIS_ID_Link49287	TimberWest
Sutton	CWHxm2	48.8127	-124.2416	GIS_ID_Link49288	TimberWest
Sutton	CWHxm2	48.81333	-124.22888	GIS_ID_Link49289	TimberWest
Sutton	CWHxm2	48.8125	-124.23586	GIS_ID_Link49290	TimberWest
Sutton	CWHxm2	48.81362	-124.22878	GIS_ID_Link49291	TimberWest
Sutton	CWHxm2	48.81373	-124.22847	GIS_ID_Link49292	TimberWest
Sutton	CWHxm2	48.81396	-124.23178	GIS_ID_Link49293	TimberWest
Sutton	CWHxm2	48.8127	-124.23569	GIS_ID_Link49294	TimberWest
Sutton	CWHxm2	48.81354	-124.22899	GIS_ID_Link49295	TimberWest
Sutton	CWHxm2	48.81348	-124.23101	GIS_ID_Link49296	TimberWest
Sutton	CWHxm2	48.81314	-124.22959	GIS_ID_Link49297	TimberWest
Sutton	CWHxm2	48.81395	-124.2324	GIS_ID_Link49298	TimberWest
Sutton	CWHxm2	48.81341	-124.22949	GIS_ID_Link49299	TimberWest
Sutton	CWHxm2	48.81358	-124.2291	GIS_ID_Link49300	TimberWest
Sutton	CWHxm2	48.81329	-124.23591	GIS_ID_Link49301	TimberWest
Sutton	CWHxm2	48.81358	-124.23067	GIS_ID_Link49302	TimberWest
San Juan Lens	CWHxm2	48.73597	-124.11849	GIS_ID_Link49303	TimberWest
Fairservice	CWHxm2	48.79402	-124.05067	GIS_ID_Link49304	TimberWest
Fairservice	CWHxm2	48.79375	-124.05108	GIS_ID_Link49305	TimberWest
Fairservice	CWHxm2	48.7928	-124.05026	GIS_ID_Link49306	TimberWest
Fairservice	CWHxm2	48.79382	-124.04967	GIS_ID_Link49307	TimberWest
Fairservice	CWHxm2	48.79145	-124.04754	GIS_ID_Link49308	TimberWest
Fairservice	CWHxm2	48.793	-124.04954	GIS_ID_Link49309	TimberWest
Fairservice	CWHxm2	48.79268	-124.04805	GIS_ID_Link49310	TimberWest
Fairservice	CWHxm2	48.7931	-124.05065	GIS_ID_Link49311	TimberWest
Fairservice	CWHxm2	48.79151	-124.04868	GIS_ID_Link49312	TimberWest
Fairservice	CWHxm2	48.79273	-124.04933	GIS_ID_Link49313	TimberWest
Fairservice	CWHxm2	48.79226	-124.04883	GIS_ID_Link49314	TimberWest

Location (Basin)	Biogeo Zone (BGC_LABEL)	Latitude	Longitude	GIS_ID	Ownership
Fairservice	CWHxm2	48.7925	-124.04712	GIS_ID_Link49315	TimberWest
Fairservice	CWHxm2	48.79141	-124.04868	GIS_ID_Link49316	TimberWest
Fairservice	CWHxm2	48.79243	-124.0478	GIS_ID_Link49317	TimberWest
Fairservice	CWHxm2	48.79161	-124.04697	GIS_ID_Link49318	TimberWest
Fairservice	CWHxm2	48.79225	-124.0455	GIS_ID_Link49319	TimberWest
Fairservice	CWHxm2	48.79243	-124.04576	GIS_ID_Link49320	TimberWest
Fairservice	CWHxm2	48.79194	-124.04763	GIS_ID_Link49321	TimberWest
Fairservice	CWHxm2	48.79253	-124.04716	GIS_ID_Link49322	TimberWest
Fairservice	CWHxm2	48.7926	-124.04734	GIS_ID_Link49323	TimberWest
Fairservice	CWHxm2	48.79289	-124.04822	GIS_ID_Link49324	TimberWest
Fairservice	CWHxm2	48.79352	-124.04965	GIS_ID_Link49325	TimberWest
Fairservice	CWHxm2	48.7932	-124.04873	GIS_ID_Link49326	TimberWest
Fairservice	CWHxm2	48.79224	-124.04617	GIS_ID_Link49327	TimberWest
Fairservice	CWHxm2	48.79291	-124.04903	GIS_ID_Link49328	TimberWest
Fairservice	CWHxm2	48.79206	-124.04926	GIS_ID_Link49329	TimberWest
Fairservice	CWHxm2	48.79174	-124.0495	GIS_ID_Link49330	TimberWest
Fairservice	CWHxm2	48.79302	-124.05009	GIS_ID_Link49331	TimberWest
Fairservice	CWHxm2	48.7923	-124.04563	GIS_ID_Link49332	TimberWest
Fairservice	CWHxm2	48.79207	-124.04641	GIS_ID_Link49333	TimberWest
Robertson Upper	CWHxm2	48.71073	-124.06803	GIS_ID_Link49334	TimberWest
Robertson Upper	CWHxm2	48.71101	-124.06798	GIS_ID_Link49335	TimberWest
Robertson Upper	CWHxm2	48.70802	-124.06992	GIS_ID_Link49336	TimberWest
San Juan Lens	CWHxm2	48.7363	-124.11861	GIS_ID_Link49337	TimberWest
San Juan Lens	CWHxm2	48.73576	-124.11759	GIS_ID_Link49338	TimberWest
San Juan Lens	CWHxm2	48.73584	-124.11801	GIS_ID_Link49339	TimberWest
San Juan Lens	CWHxm2	48.73617	-124.11992	GIS_ID_Link49340	TimberWest
Fairservice	CWHxm2	48.79269	-124.04751	GIS_ID_Link49341	TimberWest
Fairservice	CWHxm2	48.7938	-124.04915	GIS_ID_Link49342	TimberWest
Fairservice	CWHxm2	48.79315	-124.0472	GIS_ID_Link49343	TimberWest
Fairservice	CWHxm2	48.7939	-124.04842	GIS_ID_Link49344	TimberWest
Fairservice	CWHxm2	48.79356	-124.04926	GIS_ID_Link49345	TimberWest
Fairservice	CWHxm2	48.79272	-124.04746	GIS_ID_Link49346	TimberWest
Fairservice	CWHxm2	48.79295	-124.0476	GIS_ID_Link49347	TimberWest
Fairservice	CWHxm2	48.79283	-124.04682	GIS_ID_Link49348	TimberWest
San Juan Lens	CWHxm2	48.69035	-124.11357	GIS_ID_Link49349	TimberWest
San Juan Lens	CWHxm2	48.69032	-124.11218	GIS_ID_Link49350	TimberWest
San Juan Lens	CWHxm2	48.6902	-124.11334	GIS_ID_Link49351	TimberWest
San Juan Lens	CWHxm2	48.69018	-124.11189	GIS_ID_Link49352	TimberWest
Sutton	CWHxm2	48.81099	-124.2546	GIS_ID_Link49353	TimberWest
San Juan Lens	CWHxm2	48.73492	-124.11887	GIS_ID_Link49354	TimberWest
San Juan Lens	CWHxm2	48.73528	-124.11917	GIS_ID_Link49355	TimberWest
San Juan Lens	CWHxm2	48.73535	-124.11982	GIS_ID_Link49356	TimberWest
San Juan Lens	CWHxm2	48.73501	-124.1186	GIS_ID_Link49357	TimberWest
San Juan Lens	CWHxm2	48.73512	-124.11923	GIS_ID_Link49358	TimberWest
San Juan Lens	CWHxm2	48.7354	-124.12119	GIS_ID_Link49359	TimberWest
San Juan Lens	CWHxm2	48.73538	-124.12042	GIS_ID_Link49360	TimberWest
San Juan Lens	CWHxm2	48.73336	-124.12125	GIS_ID_Link49361	TimberWest
San Juan Lens	CWHxm2	48.73314	-124.11935	GIS_ID_Link49362	TimberWest
San Juan Lens	CWHxm2	48.73207	-124.12061	GIS_ID_Link49363	TimberWest
San Juan Lens	CWHxm2	48.73462	-124.11899	GIS_ID_Link49364	TimberWest
San Juan Lens	CWHxm2	48.7345	-124.12175	GIS_ID_Link49365	TimberWest

Location (Basin)	Biogeo Zone (BGC_LABEL)	Latitude	Longitude	GIS_ID	Ownership
San Juan Lens	CWHxm2	48.73124	-124.12016	GIS_ID_Link49366	TimberWest
San Juan Lens	CWHxm2	48.73136	-124.12013	GIS_ID_Link49367	TimberWest
San Juan Lens	CWHxm2	48.73297	-124.12052	GIS_ID_Link49368	TimberWest
San Juan Lens	CWHxm2	48.73087	-124.12016	GIS_ID_Link49369	TimberWest
San Juan Lens	CWHxm2	48.73009	-124.1214	GIS_ID_Link49370	TimberWest
San Juan Lens	CWHxm2	48.73043	-124.12147	GIS_ID_Link49371	TimberWest
San Juan Lens	CWHxm2	48.73064	-124.12141	GIS_ID_Link49372	TimberWest
San Juan Lens	CWHxm2	48.7343	-124.11949	GIS_ID_Link49373	TimberWest
San Juan Lens	CWHxm2	48.70855	-124.12769	GIS_ID_Link49374	TimberWest
San Juan Lens	CWHxm2	48.7095	-124.13205	GIS_ID_Link49375	TimberWest
San Juan Lens	CWHxm2	48.70914	-124.13104	GIS_ID_Link49376	TimberWest
San Juan Lens	CWHxm2	48.70963	-124.1302	GIS_ID_Link49377	TimberWest
San Juan Lens	CWHxm2	48.70806	-124.1288	GIS_ID_Link49378	TimberWest
San Juan Lens	CWHxm2	48.70861	-124.12911	GIS_ID_Link49379	TimberWest
San Juan Lens	CWHxm2	48.70822	-124.12811	GIS_ID_Link49380	TimberWest
San Juan Lens	CWHxm2	48.70933	-124.12806	GIS_ID_Link49381	TimberWest
San Juan Lens	CWHxm2	48.70974	-124.12702	GIS_ID_Link49382	TimberWest
San Juan Lens	CWHxm2	48.70877	-124.12793	GIS_ID_Link49383	TimberWest
San Juan Lens	CWHxm2	48.70966	-124.12686	GIS_ID_Link49384	TimberWest
San Juan Lens	CWHxm2	48.70982	-124.12695	GIS_ID_Link49385	TimberWest
San Juan Lens	CWHxm2	48.70856	-124.12794	GIS_ID_Link49386	TimberWest
San Juan Lens	CWHxm2	48.70908	-124.12797	GIS_ID_Link49387	TimberWest
San Juan Lens	CWHxm2	48.70943	-124.13188	GIS_ID_Link49388	TimberWest
San Juan Lens	CWHxm2	48.7087	-124.13018	GIS_ID_Link49389	TimberWest
San Juan Lens	CWHxm2	48.70954	-124.13037	GIS_ID_Link49390	TimberWest
San Juan Lens	CWHxm2	48.70894	-124.12879	GIS_ID_Link49391	TimberWest
San Juan Lens	CWHxm2	48.70886	-124.13183	GIS_ID_Link49392	TimberWest
San Juan Lens	CWHxm2	48.70817	-124.12896	GIS_ID_Link49393	TimberWest
Sutton	CWHxm2	48.81366	-124.22492	GIS_ID_Link49394	TimberWest
Sutton	CWHxm2	48.81349	-124.22442	GIS_ID_Link49395	TimberWest
Sutton	CWHxm2	48.81358	-124.2256	GIS_ID_Link49396	TimberWest
Sutton	CWHxm2	48.81333	-124.22764	GIS_ID_Link49397	TimberWest
Sutton	CWHxm2	48.81387	-124.22637	GIS_ID_Link49398	TimberWest
Sutton	CWHxm2	48.81392	-124.22565	GIS_ID_Link49399	TimberWest
Sutton	CWHxm2	48.81375	-124.22812	GIS_ID_Link49400	TimberWest
Sutton	CWHxm2	48.81237	-124.23258	GIS_ID_Link49401	TimberWest
Sutton	CWHxm2	48.81282	-124.22955	GIS_ID_Link49402	TimberWest
Sutton	CWHxm2	48.81278	-124.23262	GIS_ID_Link49403	TimberWest
Sutton	CWHxm2	48.81291	-124.23104	GIS_ID_Link49404	TimberWest
Sutton	CWHxm2	48.81382	-124.22527	GIS_ID_Link49405	TimberWest
Sutton	CWHxm2	48.81376	-124.22721	GIS_ID_Link49406	TimberWest
Sutton	CWHxm2	48.81382	-124.22591	GIS_ID_Link49407	TimberWest
Sutton	CWHxm2	48.81352	-124.22617	GIS_ID_Link49408	TimberWest
Sutton	CWHxm2	48.81391	-124.22597	GIS_ID_Link49409	TimberWest
Sutton	CWHxm2	48.8135	-124.22862	GIS_ID_Link49410	TimberWest
Sutton	CWHxm2	48.81295	-124.22891	GIS_ID_Link49411	TimberWest
Sutton	CWHxm2	48.81342	-124.22387	GIS_ID_Link49412	TimberWest
Sutton	CWHxm2	48.81284	-124.23001	GIS_ID_Link49413	TimberWest
Sutton	CWHxm2	48.81286	-124.23195	GIS_ID_Link49414	TimberWest
San Juan Lens	CWHxm2	48.70407	-124.07591	GIS_ID_Link49415	TimberWest
San Juan Lens	CWHxm2	48.7047	-124.07458	GIS_ID_Link49416	TimberWest

Location (Basin)	Biogeo Zone (BGC_LABEL)	Latitude	Longitude	GIS_ID	Ownership
San Juan Lens	CWHxm2	48.705	-124.07532	GIS_ID_Link49417	TimberWest
San Juan Lens	CWHxm2	48.70457	-124.07512	GIS_ID_Link49418	TimberWest
Sutton	CWHxm2	48.81174	-124.2539	GIS_ID_Link49419	TimberWest
Sutton	CWHxm2	48.81185	-124.25445	GIS_ID_Link49420	TimberWest
Sutton	CWHxm2	48.8114	-124.25252	GIS_ID_Link49421	TimberWest
Sutton	CWHxm2	48.81131	-124.25171	GIS_ID_Link49422	TimberWest
Sutton	CWHxm2	48.81219	-124.25311	GIS_ID_Link49423	TimberWest
Sutton	CWHxm2	48.81225	-124.25326	GIS_ID_Link49424	TimberWest
Sutton	CWHxm2	48.8124	-124.25365	GIS_ID_Link49425	TimberWest
Sutton	CWHxm2	48.81232	-124.25337	GIS_ID_Link49426	TimberWest
Sutton	CWHxm2	48.81179	-124.25329	GIS_ID_Link49427	TimberWest
Sutton	CWHxm2	48.81191	-124.25209	GIS_ID_Link49428	TimberWest
Sutton	CWHxm2	48.81183	-124.2529	GIS_ID_Link49429	TimberWest
Sutton	CWHxm2	48.81189	-124.25244	GIS_ID_Link49430	TimberWest
Sutton	CWHxm2	48.81136	-124.25368	GIS_ID_Link49431	TimberWest
Sutton	CWHxm2	48.81088	-124.25724	GIS_ID_Link49432	TimberWest
Sutton	CWHxm2	48.81087	-124.25594	GIS_ID_Link49433	TimberWest
Sutton	CWHxm2	48.81091	-124.2562	GIS_ID_Link49434	TimberWest
Sutton	CWHxm2	48.81092	-124.25632	GIS_ID_Link49435	TimberWest
Sutton	CWHxm2	48.81068	-124.2578	GIS_ID_Link49436	TimberWest
Sutton	CWHxm2	48.81119	-124.25426	GIS_ID_Link49437	TimberWest
Sutton	CWHxm2	48.81231	-124.25378	GIS_ID_Link49438	TimberWest
Sutton	CWHxm2	48.81177	-124.25338	GIS_ID_Link49439	TimberWest
Sutton	CWHxm2	48.81178	-124.25338	GIS_ID_Link49440	TimberWest
Sutton	CWHxm2	48.81199	-124.25207	GIS_ID_Link49441	TimberWest
Sutton	CWHxm2	48.81136	-124.25374	GIS_ID_Link49442	TimberWest
Sutton	CWHxm2	48.81156	-124.2528	GIS_ID_Link49443	TimberWest
Sutton	CWHxm2	48.81085	-124.25562	GIS_ID_Link49444	TimberWest
Sutton	CWHxm2	48.81071	-124.25785	GIS_ID_Link49445	TimberWest
Sutton	CWHxm2	48.81052	-124.25803	GIS_ID_Link49446	TimberWest
Sutton	CWHxm2	48.81088	-124.25677	GIS_ID_Link49447	TimberWest
Sutton	CWHxm2	48.81123	-124.25161	GIS_ID_Link49448	TimberWest
Elsie Lake	CWHmm1	49.42994	-125.16143	GIS_ID_Link49449	Island Timberlands
Ash Upper	CWHmm2	49.44833	-125.34759	GIS_ID_Link49450	Island Timberlands
Ash Upper	MHmm1	49.4548	-125.22101	GIS_ID_Link49451	Island Timberlands
Ash Upper	MHmm1	49.45772	-125.21997	GIS_ID_Link49452	Island Timberlands
Ash Upper	MHmm1	49.44566	-125.25349	GIS_ID_Link49453	Island Timberlands
Ash Upper	CWHmm2	49.44135	-125.34607	GIS_ID_Link49454	Island Timberlands
Ash Upper	CWHmm2	49.41634	-125.3776	GIS_ID_Link49455	Island Timberlands
Ash Upper	CWHmm2	49.41625	-125.37693	GIS_ID_Link49456	Island Timberlands
Ash Upper	CWHmm2	49.41623	-125.37738	GIS_ID_Link49457	Island Timberlands
Ash Upper	CWHmm2	49.44739	-125.34771	GIS_ID_Link49458	Island Timberlands
Ash Upper	CWHmm2	49.44746	-125.34965	GIS_ID_Link49459	Island Timberlands
Ash Upper	CWHmm2	49.44804	-125.34853	GIS_ID_Link49460	Island Timberlands
Ash Upper	MHmm1	49.41245	-125.22524	GIS_ID_Link49461	Island Timberlands
Ash Upper	CWHmm2	49.44973	-125.35097	GIS_ID_Link49462	Island Timberlands
Ash Upper	CWHmm2	49.45005	-125.34996	GIS_ID_Link49463	Island Timberlands
Ash Upper	CWHmm2	49.45008	-125.3508	GIS_ID_Link49464	Island Timberlands
Ash Upper	CWHmm2	49.4486	-125.34825	GIS_ID_Link49465	Island Timberlands
Elsie Lake	CWHmm2	49.43389	-125.21638	GIS_ID_Link49466	Island Timberlands
Ash Upper	MHmm1	49.41492	-125.21801	GIS_ID_Link49467	Island Timberlands

Location (Basin)	Biogeo Zone (BGC_LABEL)	Latitude	Longitude	GIS_ID	Ownership
Ash Upper	CWHmm2	49.41607	-125.35922	GIS_ID_Link49468	Island Timberlands
Ash Upper	CWHmm2	49.4163	-125.3601	GIS_ID_Link49469	Island Timberlands
Ash Upper	MHmm1	49.41697	-125.3607	GIS_ID_Link49470	Island Timberlands
Ash Upper	MHmm1	49.41647	-125.36017	GIS_ID_Link49471	Island Timberlands
Ash Upper	MHmm1	49.44846	-125.24579	GIS_ID_Link49472	Island Timberlands
Ash Upper	CWHmm2	49.44194	-125.20979	GIS_ID_Link49473	Island Timberlands
Elsie Lake	CWHmm2	49.422	-125.21421	GIS_ID_Link49474	Island Timberlands
Elsie Lake	CWHmm2	49.42175	-125.21452	GIS_ID_Link49475	Island Timberlands
Elsie Lake	CWHmm2	49.42197	-125.2149	GIS_ID_Link49476	Island Timberlands
Elsie Lake	MHmm1	49.42008	-125.2189	GIS_ID_Link49477	Island Timberlands
Elsie Lake	MHmm1	49.41935	-125.22141	GIS_ID_Link49478	Island Timberlands
Elsie Lake	MHmm1	49.41957	-125.22025	GIS_ID_Link49479	Island Timberlands
Elsie Lake	MHmm1	49.41994	-125.22113	GIS_ID_Link49480	Island Timberlands
Elsie Lake	CWHmm2	49.42213	-125.21445	GIS_ID_Link49481	Island Timberlands
Elsie Lake	MHmm1	49.41999	-125.21991	GIS_ID_Link49482	Island Timberlands
Elsie Lake	CWHmm2	49.4218	-125.21454	GIS_ID_Link49483	Island Timberlands
Elsie Lake	MHmm1	49.41938	-125.22081	GIS_ID_Link49484	Island Timberlands
Elsie Lake	MHmm1	49.41952	-125.22164	GIS_ID_Link49485	Island Timberlands
Elsie Lake	CWHmm2	49.42225	-125.21436	GIS_ID_Link49486	Island Timberlands
Elsie Lake	MHmm1	49.41992	-125.22189	GIS_ID_Link49487	Island Timberlands
Ash Upper	CWHmm2	49.43714	-125.21789	GIS_ID_Link49488	Island Timberlands
Ash Upper	CWHmm2	49.44612	-125.3562	GIS_ID_Link49489	Island Timberlands
Ash Upper	CWHmm2	49.4467	-125.35625	GIS_ID_Link49490	Island Timberlands
Ash Upper	CWHmm2	49.44736	-125.35938	GIS_ID_Link49491	Island Timberlands
Ash Upper	CWHmm2	49.44642	-125.35638	GIS_ID_Link49492	Island Timberlands
Cortes Island West	CWHxm1	50.12651	-124.9864	GIS_ID_Link49493	Island Timberlands
Cortes Island West	CWHxm1	50.12563	-124.98604	GIS_ID_Link49494	Island Timberlands
Cortes Island West	CWHxm1	50.12642	-124.98638	GIS_ID_Link49495	Island Timberlands
Cortes Island West	CWHxm1	50.1312	-124.98645	GIS_ID_Link49496	Island Timberlands
Cortes Island East	CWHxm1	50.13015	-124.97693	GIS_ID_Link49497	Island Timberlands
Cortes Island East	CWHxm1	50.12817	-124.97621	GIS_ID_Link49498	Island Timberlands
Cortes Island East	CWHxm1	50.12894	-124.98013	GIS_ID_Link49499	Island Timberlands
Cortes Island East	CWHxm1	50.12762	-124.98148	GIS_ID_Link49500	Island Timberlands
Cortes Island East	CWHxm1	50.13201	-124.98051	GIS_ID_Link49501	Island Timberlands
Cortes Island East	CWHxm1	50.12634	-124.97913	GIS_ID_Link49502	Island Timberlands
Cortes Island East	CWHxm1	50.12513	-124.97947	GIS_ID_Link49503	Island Timberlands
Cortes Island East	CWHxm1	50.12481	-124.97716	GIS_ID_Link49504	Island Timberlands
Cortes Island East	CWHxm1	50.12693	-124.98481	GIS_ID_Link49505	Island Timberlands
Cortes Island East	CWHxm1	50.129	-124.98049	GIS_ID_Link49506	Island Timberlands
Cortes Island East	CWHxm1	50.12962	-124.9813	GIS_ID_Link49507	Island Timberlands
Cortes Island East	CWHxm1	50.12626	-124.97787	GIS_ID_Link49508	Island Timberlands
Cortes Island West	CWHxm1	50.12419	-124.99236	GIS_ID_Link49509	Island Timberlands
Cortes Island West	CWHxm1	50.12367	-124.99321	GIS_ID_Link49510	Island Timberlands
Cortes Island West	CWHxm1	50.13047	-124.98484	GIS_ID_Link49511	Island Timberlands
Ash Upper	CWHmm1	49.43116	-125.32237	GIS_ID_Link49512	Island Timberlands
Ash Upper	CWHmm1	49.42904	-125.32089	GIS_ID_Link49513	Island Timberlands
Ash Upper	CWHmm1	49.42836	-125.32159	GIS_ID_Link49514	Island Timberlands
Ash Upper	CWHmm1	49.42661	-125.32053	GIS_ID_Link49515	Island Timberlands
Elsie Lake	MHmm1	49.4605	-125.23119	GIS_ID_Link49516	Island Timberlands
Elsie Lake	MHmm1	49.45854	-125.23245	GIS_ID_Link49517	Island Timberlands
Elsie Lake	MHmm1	49.45843	-125.23182	GIS_ID_Link49518	Island Timberlands

Location (Basin)	Biogeo Zone (BGC_LABEL)	Latitude	Longitude	GIS_ID	Ownership
Elsie Lake	MHmm1	49.45829	-125.23216	GIS_ID_Link49519	Island Timberlands
Elsie Lake	MHmm1	49.45906	-125.22865	GIS_ID_Link49520	Island Timberlands
Elsie Lake	MHmm1	49.45855	-125.23302	GIS_ID_Link49521	Island Timberlands
Cortes Island West	CWHxm1	50.12674	-124.98606	GIS_ID_Link49522	Island Timberlands
Cortes Island West	CWHxm1	50.12546	-124.98499	GIS_ID_Link49523	Island Timberlands
Cortes Island West	CWHxm1	50.12667	-124.98597	GIS_ID_Link49524	Island Timberlands
Elsie Lake	MHmm1	49.4591	-125.22808	GIS_ID_Link49525	Island Timberlands
Cortes Island East	CWHxm1	50.12996	-124.97849	GIS_ID_Link49526	Island Timberlands
Cortes Island East	CWHxm1	50.12807	-124.97905	GIS_ID_Link49527	Island Timberlands
Cortes Island East	CWHxm1	50.1299	-124.97932	GIS_ID_Link49528	Island Timberlands
Cortes Island East	CWHxm1	50.12797	-124.97789	GIS_ID_Link49529	Island Timberlands
Cortes Island West	CWHxm1	50.12941	-124.98698	GIS_ID_Link49530	Island Timberlands
Cortes Island West	CWHxm1	50.12954	-124.98697	GIS_ID_Link49531	Island Timberlands
Cortes Island West	CWHxm1	50.13071	-124.98614	GIS_ID_Link49532	Island Timberlands
Cortes Island West	CWHxm1	50.13056	-124.98629	GIS_ID_Link49533	Island Timberlands
Cortes Island West	CWHxm1	50.13036	-124.98372	GIS_ID_Link49534	Island Timberlands
Cortes Island West	CWHxm1	50.12915	-124.98698	GIS_ID_Link49535	Island Timberlands
Ash Upper	CWHmm1	49.41412	-125.31345	GIS_ID_Link49536	Island Timberlands
Ash Upper	CWHmm1	49.41419	-125.31331	GIS_ID_Link49537	Island Timberlands
Ash Upper	CWHmm1	49.41372	-125.31479	GIS_ID_Link49538	Island Timberlands
Ash Upper	CWHmm1	49.41426	-125.31154	GIS_ID_Link49539	Island Timberlands
Ash Upper	CWHmm1	49.41445	-125.31277	GIS_ID_Link49540	Island Timberlands
Ash Upper	CWHmm1	49.41403	-125.30945	GIS_ID_Link49541	Island Timberlands
Ash Upper	CWHmm1	49.41375	-125.31383	GIS_ID_Link49542	Island Timberlands
Ash Upper	CWHmm1	49.41461	-125.31128	GIS_ID_Link49543	Island Timberlands
Ash Upper	CWHmm1	49.4156	-125.31269	GIS_ID_Link49544	Island Timberlands
Ash Upper	CWHmm1	49.41365	-125.31188	GIS_ID_Link49545	Island Timberlands
Ash Upper	CWHmm1	49.41419	-125.30991	GIS_ID_Link49546	Island Timberlands
Ash Upper	CWHmm1	49.41506	-125.31116	GIS_ID_Link49547	Island Timberlands
Ash Upper	CWHmm1	49.41385	-125.31405	GIS_ID_Link49548	Island Timberlands
Ash Upper	CWHmm1	49.4144	-125.31263	GIS_ID_Link49549	Island Timberlands
Ash Upper	CWHmm1	49.4141	-125.3116	GIS_ID_Link49550	Island Timberlands
Ash Upper	CWHmm2	49.44117	-125.33907	GIS_ID_Link49551	Island Timberlands
Ash Upper	CWHmm2	49.44043	-125.33455	GIS_ID_Link49552	Island Timberlands
Ash Upper	CWHmm2	49.44092	-125.33714	GIS_ID_Link49553	Island Timberlands
Ash Upper	CWHmm2	49.44559	-125.34579	GIS_ID_Link49554	Island Timberlands
Ash Upper	CWHmm2	49.44517	-125.34133	GIS_ID_Link49555	Island Timberlands
Cortes Island West	CWHxm1	50.12216	-124.98997	GIS_ID_Link49556	Island Timberlands
Cortes Island West	CWHxm1	50.12224	-124.98839	GIS_ID_Link49557	Island Timberlands
Cortes Island West	CWHxm1	50.12146	-124.99123	GIS_ID_Link49558	Island Timberlands
Cortes Island West	CWHxm1	50.12274	-124.99299	GIS_ID_Link49559	Island Timberlands
Cortes Island West	CWHxm1	50.1254	-124.98702	GIS_ID_Link49560	Island Timberlands
Cortes Island West	CWHxm1	50.12677	-124.98648	GIS_ID_Link49561	Island Timberlands
Cortes Island West	CWHxm1	50.1231	-124.98816	GIS_ID_Link49562	Island Timberlands
Cortes Island West	CWHxm1	50.12367	-124.98778	GIS_ID_Link49563	Island Timberlands
Cortes Island West	CWHxm1	50.12333	-124.99079	GIS_ID_Link49564	Island Timberlands
Cortes Island West	CWHxm1	50.12684	-124.98585	GIS_ID_Link49565	Island Timberlands
Cortes Island West	CWHxm1	50.12631	-124.98691	GIS_ID_Link49566	Island Timberlands
Cortes Island West	CWHxm1	50.12204	-124.99153	GIS_ID_Link49567	Island Timberlands
Cortes Island West	CWHxm1	50.12292	-124.99284	GIS_ID_Link49568	Island Timberlands
Cortes Island West	CWHxm1	50.12331	-124.98821	GIS_ID_Link49569	Island Timberlands

Location (Basin)	Biogeo Zone (BGC_LABEL)	Latitude	Longitude	GIS_ID	Ownership
Tsable Lower	CWHxm1	49.51655	-124.88034	GIS_ID_Link49570	Island Timberlands
Ash Upper	CWHmm1	49.44169	-125.22795	GIS_ID_Link49571	Island Timberlands
Ash Upper	CWHmm1	49.43892	-125.22191	GIS_ID_Link49572	Island Timberlands
Ash Upper	CWHmm1	49.43953	-125.22282	GIS_ID_Link49573	Island Timberlands
Ash Upper	CWHmm1	49.44019	-125.22238	GIS_ID_Link49574	Island Timberlands
Ash Upper	CWHmm1	49.44112	-125.22411	GIS_ID_Link49575	Island Timberlands
Ash Upper	CWHmm1	49.43938	-125.22226	GIS_ID_Link49576	Island Timberlands
Ash Upper	CWHmm1	49.43963	-125.22168	GIS_ID_Link49577	Island Timberlands
Ash Upper	CWHmm1	49.43973	-125.22178	GIS_ID_Link49578	Island Timberlands
Ash Upper	CWHmm1	49.43937	-125.22252	GIS_ID_Link49579	Island Timberlands
Ash Upper	CWHmm1	49.44103	-125.22583	GIS_ID_Link49580	Island Timberlands
Ash Upper	CWHmm1	49.44059	-125.22711	GIS_ID_Link49581	Island Timberlands
Ash Upper	CWHmm1	49.44101	-125.22585	GIS_ID_Link49582	Island Timberlands
Ash Upper	CWHmm1	49.44199	-125.22484	GIS_ID_Link49583	Island Timberlands
Ash Upper	CWHmm1	49.4414	-125.22493	GIS_ID_Link49584	Island Timberlands
Ash Upper	CWHmm1	49.4417	-125.22439	GIS_ID_Link49585	Island Timberlands
Elsie Lake	MHmm1	49.46074	-125.2208	GIS_ID_Link49586	Island Timberlands
Elsie Lake	MHmm1	49.46032	-125.21981	GIS_ID_Link49587	Island Timberlands
Ash Upper	MHmm1	49.41797	-125.37609	GIS_ID_Link49588	Island Timberlands
Ash Upper	MHmm1	49.41815	-125.37521	GIS_ID_Link49589	Island Timberlands
Ash Upper	CWHmm1	49.44128	-125.22875	GIS_ID_Link49590	Island Timberlands
Ash Upper	CWHmm1	49.4417	-125.22739	GIS_ID_Link49591	Island Timberlands
Elsie Lake	CWHmm2	49.4697	-125.21248	GIS_ID_Link49592	Island Timberlands
Elsie Lake	CWHmm1	49.47105	-125.21445	GIS_ID_Link49593	Island Timberlands
Elsie Lake	CWHmm1	49.4717	-125.21509	GIS_ID_Link49594	Island Timberlands
Elsie Lake	CWHmm1	49.47111	-125.21463	GIS_ID_Link49595	Island Timberlands
Elsie Lake	CWHmm2	49.47003	-125.20988	GIS_ID_Link49596	Island Timberlands
Elsie Lake	CWHmm2	49.4703	-125.20933	GIS_ID_Link49597	Island Timberlands
Elsie Lake	CWHmm1	49.47306	-125.21731	GIS_ID_Link49598	Island Timberlands
Elsie Lake	CWHmm1	49.47303	-125.21578	GIS_ID_Link49599	Island Timberlands
Elsie Lake	CWHmm1	49.47307	-125.21693	GIS_ID_Link49600	Island Timberlands
Elsie Lake	CWHmm1	49.47304	-125.21603	GIS_ID_Link49601	Island Timberlands
Elsie Lake	CWHmm1	49.47306	-125.21402	GIS_ID_Link49602	Island Timberlands
Elsie Lake	CWHmm1	49.47302	-125.21461	GIS_ID_Link49603	Island Timberlands
Elsie Lake	CWHmm1	49.47305	-125.21421	GIS_ID_Link49604	Island Timberlands
Elsie Lake	CWHmm2	49.46919	-125.21405	GIS_ID_Link49605	Island Timberlands
Elsie Lake	CWHmm1	49.47047	-125.21566	GIS_ID_Link49606	Island Timberlands
Elsie Lake	CWHmm1	49.4709	-125.21492	GIS_ID_Link49607	Island Timberlands
Elsie Lake	CWHmm1	49.47289	-125.21809	GIS_ID_Link49608	Island Timberlands
Elsie Lake	CWHmm1	49.47256	-125.2176	GIS_ID_Link49609	Island Timberlands
Elsie Lake	CWHmm1	49.47315	-125.21549	GIS_ID_Link49610	Island Timberlands
Elsie Lake	CWHmm1	49.47326	-125.21611	GIS_ID_Link49611	Island Timberlands
Elsie Lake	CWHmm1	49.47325	-125.21838	GIS_ID_Link49612	Island Timberlands
Elsie Lake	CWHmm1	49.47267	-125.21767	GIS_ID_Link49613	Island Timberlands
Elsie Lake	CWHmm1	49.47321	-125.21578	GIS_ID_Link49614	Island Timberlands
Elsie Lake	CWHmm1	49.47324	-125.21662	GIS_ID_Link49615	Island Timberlands
Elsie Lake	CWHmm1	49.4734	-125.21502	GIS_ID_Link49616	Island Timberlands
Elsie Lake	CWHmm1	49.47326	-125.2144	GIS_ID_Link49617	Island Timberlands
Elsie Lake	CWHmm1	49.47327	-125.21281	GIS_ID_Link49618	Island Timberlands
Elsie Lake	CWHmm1	49.47327	-125.21379	GIS_ID_Link49619	Island Timberlands
Elsie Lake	CWHmm1	49.47335	-125.21481	GIS_ID_Link49620	Island Timberlands

Location (Basin)	Biogeo Zone (BGC_LABEL)	Latitude	Longitude	GIS_ID	Ownership
Elsie Lake	CWHmm2	49.41681	-125.1809	GIS_ID_Link49621	Island Timberlands
Ash Upper	CWHmm2	49.44788	-125.23625	GIS_ID_Link49622	Island Timberlands
Elsie Lake	MHmm1	49.46498	-125.2194	GIS_ID_Link49623	Island Timberlands
Elsie Lake	MHmm1	49.46471	-125.21803	GIS_ID_Link49624	Island Timberlands
Elsie Lake	MHmm1	49.46503	-125.21681	GIS_ID_Link49625	Island Timberlands
Elsie Lake	MHmm1	49.46508	-125.21745	GIS_ID_Link49626	Island Timberlands
Elsie Lake	MHmm1	49.46583	-125.21859	GIS_ID_Link49627	Island Timberlands
Elsie Lake	MHmm1	49.46478	-125.21776	GIS_ID_Link49628	Island Timberlands
Elsie Lake	MHmm1	49.46566	-125.21792	GIS_ID_Link49629	Island Timberlands
Elsie Lake	MHmm1	49.46584	-125.21921	GIS_ID_Link49630	Island Timberlands
Elsie Lake	MHmm1	49.46544	-125.21756	GIS_ID_Link49631	Island Timberlands
Elsie Lake	MHmm1	49.46482	-125.2179	GIS_ID_Link49632	Island Timberlands
Elsie Lake	MHmm1	49.4658	-125.21829	GIS_ID_Link49633	Island Timberlands
Elsie Lake	MHmm1	49.46592	-125.21922	GIS_ID_Link49634	Island Timberlands
Elsie Lake	MHmm1	49.46587	-125.21875	GIS_ID_Link49635	Island Timberlands
Elsie Lake	MHmm1	49.46569	-125.21785	GIS_ID_Link49636	Island Timberlands
Elsie Lake	MHmm1	49.46577	-125.21824	GIS_ID_Link49637	Island Timberlands
Elsie Lake	MHmm1	49.4658	-125.21797	GIS_ID_Link49638	Island Timberlands
Elsie Lake	CWHmm2	49.46643	-125.21789	GIS_ID_Link49639	Island Timberlands
Ash Upper	CWHmm2	49.42362	-125.22518	GIS_ID_Link49640	Island Timberlands
Ash Upper	MHmm1	49.42119	-125.22297	GIS_ID_Link49641	Island Timberlands
Ash Upper	MHmm1	49.42084	-125.22436	GIS_ID_Link49642	Island Timberlands
Elsie Lake	CWHmm2	49.41508	-125.2041	GIS_ID_Link49643	Island Timberlands
Elsie Lake	CWHmm2	49.46783	-125.21072	GIS_ID_Link49644	Island Timberlands
Elsie Lake	CWHmm2	49.4691	-125.20744	GIS_ID_Link49645	Island Timberlands
Elsie Lake	CWHmm2	49.47093	-125.20886	GIS_ID_Link49646	Island Timberlands
Elsie Lake	CWHmm2	49.46944	-125.20991	GIS_ID_Link49647	Island Timberlands
Elsie Lake	CWHmm2	49.46983	-125.20943	GIS_ID_Link49648	Island Timberlands
Elsie Lake	CWHmm2	49.47053	-125.20846	GIS_ID_Link49649	Island Timberlands
Elsie Lake	CWHmm1	49.43529	-125.1655	GIS_ID_Link49650	Island Timberlands
Elsie Lake	CWHmm1	49.43555	-125.16425	GIS_ID_Link49651	Island Timberlands
Big Qualicum Lower	CWHxm2	49.30659	-124.69072	GIS_ID_Link49652	Island Timberlands
Ash Upper	MHmm1	49.43063	-125.36235	GIS_ID_Link49653	Island Timberlands
Ash Upper	MHmm1	49.41822	-125.36353	GIS_ID_Link49654	Island Timberlands
Ash Upper	MHmm1	49.4179	-125.36501	GIS_ID_Link49655	Island Timberlands
Ash Upper	MHmm1	49.41835	-125.36474	GIS_ID_Link49656	Island Timberlands
Ash Upper	MHmm1	49.43953	-125.36211	GIS_ID_Link49657	Island Timberlands
Ash Upper	MHmm1	49.44275	-125.36286	GIS_ID_Link49658	Island Timberlands
Ash Upper	MHmm1	49.42372	-125.33788	GIS_ID_Link49659	Island Timberlands
Ash Upper	MHmm1	49.42833	-125.35657	GIS_ID_Link49660	Island Timberlands
Ash Upper	MHmm1	49.42952	-125.35623	GIS_ID_Link49661	Island Timberlands
Ash Upper	MHmm1	49.42304	-125.33726	GIS_ID_Link49662	Island Timberlands
Ash Upper	MHmm1	49.43066	-125.35631	GIS_ID_Link49663	Island Timberlands
Ash Upper	MHmm1	49.43007	-125.35672	GIS_ID_Link49664	Island Timberlands
Ash Upper	CWHmm2	49.42286	-125.33658	GIS_ID_Link49665	Island Timberlands
Ash Upper	CWHmm2	49.42342	-125.33773	GIS_ID_Link49666	Island Timberlands
Ash Upper	CWHmm2	49.42374	-125.33839	GIS_ID_Link49667	Island Timberlands
Ash Upper	CWHmm1	49.42602	-125.24908	GIS_ID_Link49668	Island Timberlands
Elsie Lake	MHmm1	49.41818	-125.22063	GIS_ID_Link49669	Island Timberlands
Elsie Lake	MHmm1	49.41866	-125.21955	GIS_ID_Link49670	Island Timberlands
Elsie Lake	MHmm1	49.41826	-125.22046	GIS_ID_Link49671	Island Timberlands

Location (Basin)	Biogeo Zone (BGC_LABEL)	Latitude	Longitude	GIS_ID	Ownership
Ash Upper	CWHmm1	49.42992	-125.32338	GIS_ID_Link49672	Island Timberlands
Ash Upper	CWHmm1	49.43195	-125.32536	GIS_ID_Link49673	Island Timberlands
Ash Upper	CWHmm1	49.43009	-125.32416	GIS_ID_Link49674	Island Timberlands
Ash Upper	MHmm1	49.4546	-125.2162	GIS_ID_Link49675	Island Timberlands
Ash Upper	MHmm1	49.44674	-125.25078	GIS_ID_Link49676	Island Timberlands
Ash Upper	CWHmm1	49.44284	-125.24378	GIS_ID_Link49677	Island Timberlands
Ash Upper	CWHmm2	49.44626	-125.24154	GIS_ID_Link49678	Island Timberlands
Ash Upper	CWHmm1	49.45177	-125.21699	GIS_ID_Link49679	Island Timberlands
Ash Upper	CWHmm2	49.44418	-125.24794	GIS_ID_Link49680	Island Timberlands
Ash Upper	CWHmm1	49.44503	-125.21943	GIS_ID_Link49681	Island Timberlands
Ash Upper	CWHmm2	49.42718	-125.22862	GIS_ID_Link49682	Island Timberlands
Ash Upper	CWHmm1	49.4498	-125.19777	GIS_ID_Link49683	Island Timberlands
Big Qualicum Lower	CWHxm2	49.30362	-124.69005	GIS_ID_Link49684	Island Timberlands
Elsie Lake	CWHmm2	49.41351	-125.19377	GIS_ID_Link49685	Island Timberlands
Ash Upper	MHmm1	49.4572	-125.21106	GIS_ID_Link49686	Island Timberlands
Elsie Lake	MHmm1	49.46593	-125.21907	GIS_ID_Link49687	Island Timberlands
Elsie Lake	MHmm1	49.46592	-125.21942	GIS_ID_Link49688	Island Timberlands
Elsie Lake	CWHmm2	49.46612	-125.21936	GIS_ID_Link49689	Island Timberlands
Elsie Lake	CWHmm2	49.46645	-125.22014	GIS_ID_Link49690	Island Timberlands
Elsie Lake	CWHmm2	49.46601	-125.21923	GIS_ID_Link49691	Island Timberlands
Elsie Lake	CWHmm2	49.46628	-125.21996	GIS_ID_Link49692	Island Timberlands
Elsie Lake	CWHmm2	49.46642	-125.22015	GIS_ID_Link49693	Island Timberlands
Elsie Lake	CWHmm1	49.46974	-125.22231	GIS_ID_Link49694	Island Timberlands
Elsie Lake	CWHmm1	49.47321	-125.22144	GIS_ID_Link49695	Island Timberlands
Elsie Lake	CWHmm1	49.47283	-125.22243	GIS_ID_Link49696	Island Timberlands
Elsie Lake	CWHmm1	49.47301	-125.22041	GIS_ID_Link49697	Island Timberlands
Elsie Lake	CWHmm1	49.4719	-125.22344	GIS_ID_Link49698	Island Timberlands
Elsie Lake	CWHmm1	49.47052	-125.22441	GIS_ID_Link49699	Island Timberlands
Elsie Lake	CWHmm1	49.4732	-125.22268	GIS_ID_Link49700	Island Timberlands
Elsie Lake	CWHmm1	49.47184	-125.22373	GIS_ID_Link49701	Island Timberlands
Elsie Lake	CWHmm1	49.47281	-125.2228	GIS_ID_Link49702	Island Timberlands
Elsie Lake	CWHmm1	49.47032	-125.22463	GIS_ID_Link49703	Island Timberlands
Elsie Lake	CWHmm1	49.47249	-125.2228	GIS_ID_Link49704	Island Timberlands
Elsie Lake	CWHmm1	49.47088	-125.22423	GIS_ID_Link49705	Island Timberlands
Elsie Lake	CWHmm2	49.46694	-125.2082	GIS_ID_Link49706	Island Timberlands
Elsie Lake	CWHmm1	49.47281	-125.22655	GIS_ID_Link49707	Island Timberlands
Elsie Lake	CWHmm1	49.47318	-125.22294	GIS_ID_Link49708	Island Timberlands
Ash Upper	CWHmm1	49.43957	-125.21578	GIS_ID_Link49709	Island Timberlands
Ash Upper	CWHmm1	49.44123	-125.21265	GIS_ID_Link49710	Island Timberlands
Ash Upper	CWHmm1	49.4431	-125.21108	GIS_ID_Link49711	Island Timberlands
Ash Upper	CWHmm1	49.44298	-125.21125	GIS_ID_Link49712	Island Timberlands
Ash Upper	CWHmm1	49.44332	-125.21219	GIS_ID_Link49713	Island Timberlands
Ash Upper	CWHmm1	49.44153	-125.21273	GIS_ID_Link49714	Island Timberlands
Ash Upper	CWHmm1	49.44438	-125.20971	GIS_ID_Link49715	Island Timberlands
Ash Upper	CWHmm2	49.43864	-125.21211	GIS_ID_Link49716	Island Timberlands
Ash Upper	CWHmm2	49.43863	-125.21333	GIS_ID_Link49717	Island Timberlands
Ash Upper	CWHmm1	49.43983	-125.21498	GIS_ID_Link49718	Island Timberlands
Ash Upper	CWHmm1	49.44087	-125.21685	GIS_ID_Link49719	Island Timberlands
Ash Upper	CWHmm2	49.43944	-125.21406	GIS_ID_Link49720	Island Timberlands
Ash Upper	CWHmm1	49.44001	-125.21656	GIS_ID_Link49721	Island Timberlands
Ash Upper	CWHmm1	49.44432	-125.20718	GIS_ID_Link49722	Island Timberlands

Location (Basin)	Biogeo Zone (BGC_LABEL)	Latitude	Longitude	GIS_ID	Ownership
Ash Upper	CWHmm1	49.44369	-125.21373	GIS_ID_Link49723	Island Timberlands
Ash Upper	CWHmm2	49.43869	-125.21269	GIS_ID_Link49724	Island Timberlands
Ash Upper	CWHmm2	49.43871	-125.21196	GIS_ID_Link49725	Island Timberlands
Ash Upper	CWHmm2	49.43871	-125.21389	GIS_ID_Link49726	Island Timberlands
Ash Upper	CWHmm2	49.44102	-125.211	GIS_ID_Link49727	Island Timberlands
Elsie Lake	CWHmm2	49.41561	-125.18712	GIS_ID_Link49728	Island Timberlands
Elsie Lake	CWHmm2	49.42265	-125.18597	GIS_ID_Link49729	Island Timberlands
Elsie Lake	CWHmm2	49.42174	-125.1874	GIS_ID_Link49730	Island Timberlands
Elsie Lake	CWHmm2	49.42197	-125.18582	GIS_ID_Link49731	Island Timberlands
Elsie Lake	CWHmm2	49.42148	-125.18799	GIS_ID_Link49732	Island Timberlands
Elsie Lake	CWHmm2	49.42171	-125.1881	GIS_ID_Link49733	Island Timberlands
Elsie Lake	CWHmm2	49.42234	-125.18605	GIS_ID_Link49734	Island Timberlands
Elsie Lake	CWHmm2	49.41928	-125.18402	GIS_ID_Link49735	Island Timberlands
Elsie Lake	CWHmm2	49.41729	-125.18196	GIS_ID_Link49736	Island Timberlands
Elsie Lake	CWHmm2	49.4173	-125.18233	GIS_ID_Link49737	Island Timberlands
Elsie Lake	CWHmm2	49.41767	-125.18281	GIS_ID_Link49738	Island Timberlands
Elsie Lake	CWHmm2	49.42214	-125.19092	GIS_ID_Link49739	Island Timberlands
Elsie Lake	CWHmm2	49.42345	-125.19255	GIS_ID_Link49740	Island Timberlands
Elsie Lake	CWHmm2	49.42356	-125.19246	GIS_ID_Link49741	Island Timberlands
Elsie Lake	CWHmm2	49.42236	-125.1912	GIS_ID_Link49742	Island Timberlands
Elsie Lake	CWHmm2	49.42261	-125.19141	GIS_ID_Link49743	Island Timberlands
Elsie Lake	CWHmm2	49.42269	-125.19143	GIS_ID_Link49744	Island Timberlands
Elsie Lake	CWHmm2	49.42164	-125.19019	GIS_ID_Link49745	Island Timberlands
Elsie Lake	CWHmm2	49.42192	-125.19059	GIS_ID_Link49746	Island Timberlands
Elsie Lake	CWHmm2	49.42354	-125.19283	GIS_ID_Link49747	Island Timberlands
Elsie Lake	CWHmm2	49.4233	-125.19305	GIS_ID_Link49748	Island Timberlands
Elsie Lake	CWHmm2	49.42297	-125.19137	GIS_ID_Link49749	Island Timberlands
Elsie Lake	CWHmm2	49.4233	-125.19182	GIS_ID_Link49750	Island Timberlands
Elsie Lake	CWHmm2	49.42178	-125.19043	GIS_ID_Link49751	Island Timberlands
Elsie Lake	CWHmm2	49.42296	-125.19199	GIS_ID_Link49752	Island Timberlands
Elsie Lake	CWHmm2	49.42282	-125.1915	GIS_ID_Link49753	Island Timberlands
Elsie Lake	CWHmm2	49.42117	-125.18925	GIS_ID_Link49754	Island Timberlands
Elsie Lake	CWHmm2	49.42156	-125.19012	GIS_ID_Link49755	Island Timberlands
Elsie Lake	CWHmm2	49.42137	-125.18901	GIS_ID_Link49756	Island Timberlands
Elsie Lake	CWHmm2	49.41686	-125.18732	GIS_ID_Link49757	Island Timberlands
Elsie Lake	CWHmm2	49.41944	-125.18597	GIS_ID_Link49758	Island Timberlands
Elsie Lake	CWHmm2	49.42153	-125.19008	GIS_ID_Link49759	Island Timberlands
Elsie Lake	CWHmm2	49.42082	-125.19022	GIS_ID_Link49760	Island Timberlands
Elsie Lake	CWHmm2	49.42057	-125.1906	GIS_ID_Link49761	Island Timberlands
Elsie Lake	CWHmm2	49.42253	-125.19144	GIS_ID_Link49762	Island Timberlands
Elsie Lake	CWHmm2	49.42072	-125.19029	GIS_ID_Link49763	Island Timberlands
Elsie Lake	CWHmm2	49.41957	-125.19203	GIS_ID_Link49764	Island Timberlands
Elsie Lake	CWHmm2	49.42154	-125.19305	GIS_ID_Link49765	Island Timberlands
Elsie Lake	CWHmm2	49.42117	-125.19046	GIS_ID_Link49766	Island Timberlands
Elsie Lake	CWHmm2	49.42321	-125.19191	GIS_ID_Link49767	Island Timberlands
Elsie Lake	CWHmm2	49.42181	-125.18995	GIS_ID_Link49768	Island Timberlands
Elsie Lake	CWHmm2	49.42071	-125.19045	GIS_ID_Link49769	Island Timberlands
Elsie Lake	CWHmm2	49.42925	-125.20618	GIS_ID_Link49770	Island Timberlands
Elsie Lake	CWHmm2	49.4303	-125.20906	GIS_ID_Link49771	Island Timberlands
Elsie Lake	CWHmm2	49.42956	-125.20665	GIS_ID_Link49772	Island Timberlands
Elsie Lake	CWHmm2	49.43112	-125.20925	GIS_ID_Link49773	Island Timberlands

Location (Basin)	Biogeo Zone (BGC_LABEL)	Latitude	Longitude	GIS_ID	Ownership
Elsie Lake	CWHmm2	49.42934	-125.20581	GIS_ID_Link49774	Island Timberlands
Ash Upper	CWHmm1	49.41367	-125.28134	GIS_ID_Link49775	Island Timberlands
Ash Upper	CWHmm2	49.44216	-125.24818	GIS_ID_Link49776	Island Timberlands
Ash Upper	CWHmm1	49.43765	-125.22667	GIS_ID_Link49777	Island Timberlands
Ash Upper	CWHmm1	49.43553	-125.22958	GIS_ID_Link49778	Island Timberlands
Ash Upper	CWHmm2	49.43457	-125.22641	GIS_ID_Link49779	Island Timberlands
Ash Upper	MHmm1	49.45937	-125.21059	GIS_ID_Link49780	Island Timberlands
Elsie Lake	CWHmm2	49.46703	-125.21293	GIS_ID_Link49781	Island Timberlands
Ash Upper	CWHmm2	49.45012	-125.35343	GIS_ID_Link49782	Island Timberlands
Ash Upper	CWHmm2	49.44716	-125.34996	GIS_ID_Link49783	Island Timberlands
Ash Upper	CWHmm2	49.44484	-125.35131	GIS_ID_Link49784	Island Timberlands
Ash Upper	CWHmm2	49.44717	-125.35273	GIS_ID_Link49785	Island Timberlands
Ash Upper	CWHmm2	49.44235	-125.34794	GIS_ID_Link49786	Island Timberlands
Ash Upper	CWHmm2	49.44345	-125.34986	GIS_ID_Link49787	Island Timberlands
Ash Upper	CWHmm2	49.44516	-125.35125	GIS_ID_Link49788	Island Timberlands
Ash Upper	CWHmm2	49.44874	-125.35057	GIS_ID_Link49789	Island Timberlands
Ash Upper	CWHmm2	49.45121	-125.35279	GIS_ID_Link49790	Island Timberlands
Ash Upper	CWHmm2	49.45046	-125.3517	GIS_ID_Link49791	Island Timberlands
Ash Upper	MHmm1	49.4496	-125.25073	GIS_ID_Link49792	Island Timberlands
Ash Upper	MHmm1	49.45021	-125.25741	GIS_ID_Link49793	Island Timberlands
Elsie Lake	CWHmm2	49.42733	-125.2116	GIS_ID_Link49794	Island Timberlands
Elsie Lake	CWHmm2	49.42813	-125.21303	GIS_ID_Link49795	Island Timberlands
Elsie Lake	CWHmm2	49.43002	-125.21585	GIS_ID_Link49796	Island Timberlands
Elsie Lake	MHmm1	49.46277	-125.21905	GIS_ID_Link49797	Island Timberlands
Elsie Lake	MHmm1	49.46319	-125.21794	GIS_ID_Link49798	Island Timberlands
Elsie Lake	MHmm1	49.46393	-125.21656	GIS_ID_Link49799	Island Timberlands
Elsie Lake	MHmm1	49.46348	-125.21724	GIS_ID_Link49800	Island Timberlands
Elsie Lake	MHmm1	49.46289	-125.21858	GIS_ID_Link49801	Island Timberlands
Elsie Lake	MHmm1	49.46329	-125.21845	GIS_ID_Link49802	Island Timberlands
Ash Upper	CWHmm1	49.44546	-125.21556	GIS_ID_Link49803	Island Timberlands
Ash Upper	CWHmm1	49.44555	-125.21498	GIS_ID_Link49804	Island Timberlands
Ash Upper	MHmm1	49.44856	-125.25645	GIS_ID_Link49805	Island Timberlands
Ash Upper	CWHmm1	49.4124	-125.3026	GIS_ID_Link49806	Island Timberlands
Ash Upper	CWHmm1	49.41361	-125.30491	GIS_ID_Link49807	Island Timberlands
Ash Upper	CWHmm1	49.41254	-125.30295	GIS_ID_Link49808	Island Timberlands
Ash Upper	CWHmm1	49.41345	-125.30687	GIS_ID_Link49809	Island Timberlands
Ash Upper	CWHmm1	49.4128	-125.30486	GIS_ID_Link49810	Island Timberlands
Ash Upper	CWHmm1	49.41287	-125.30412	GIS_ID_Link49811	Island Timberlands
Ash Upper	CWHmm1	49.41377	-125.30644	GIS_ID_Link49812	Island Timberlands
Ash Upper	CWHmm1	49.41191	-125.30198	GIS_ID_Link49813	Island Timberlands
Ash Upper	CWHmm1	49.41377	-125.30625	GIS_ID_Link49814	Island Timberlands
Ash Upper	CWHmm1	49.41324	-125.30401	GIS_ID_Link49815	Island Timberlands
Ash Upper	CWHmm1	49.4135	-125.30491	GIS_ID_Link49816	Island Timberlands
Ash Upper	CWHmm1	49.41243	-125.30257	GIS_ID_Link49817	Island Timberlands
Ash Upper	CWHmm1	49.41289	-125.30466	GIS_ID_Link49818	Island Timberlands
Ash Upper	CWHmm1	49.41338	-125.30665	GIS_ID_Link49819	Island Timberlands
Ash Upper	CWHmm1	49.45109	-125.21899	GIS_ID_Link49820	Island Timberlands
Ash Upper	CWHmm2	49.44512	-125.24368	GIS_ID_Link49821	Island Timberlands
Big Qualicum Lower	CWHxm2	49.30681	-124.69212	GIS_ID_Link49822	Island Timberlands
Elsie Lake	CWHmm2	49.42551	-125.20568	GIS_ID_Link49823	Island Timberlands
Elsie Lake	CWHmm2	49.42535	-125.2044	GIS_ID_Link49824	Island Timberlands

Location (Basin)	Biogeo Zone (BGC_LABEL)	Latitude	Longitude	GIS_ID	Ownership
Elsie Lake	CWHmm2	49.43052	-125.20532	GIS_ID_Link49825	Island Timberlands
Elsie Lake	CWHmm2	49.4302	-125.20544	GIS_ID_Link49826	Island Timberlands
Elsie Lake	CWHmm2	49.43131	-125.20488	GIS_ID_Link49827	Island Timberlands
Elsie Lake	CWHmm2	49.43093	-125.20497	GIS_ID_Link49828	Island Timberlands
Elsie Lake	CWHmm2	49.43047	-125.20477	GIS_ID_Link49829	Island Timberlands
Elsie Lake	CWHmm2	49.42848	-125.20497	GIS_ID_Link49830	Island Timberlands
Elsie Lake	CWHmm2	49.42797	-125.20331	GIS_ID_Link49831	Island Timberlands
Elsie Lake	CWHmm2	49.42901	-125.20527	GIS_ID_Link49832	Island Timberlands
Elsie Lake	CWHmm2	49.42906	-125.20588	GIS_ID_Link49833	Island Timberlands
Elsie Lake	CWHmm2	49.42801	-125.20278	GIS_ID_Link49834	Island Timberlands
Elsie Lake	CWHmm2	49.4293	-125.20573	GIS_ID_Link49835	Island Timberlands
Elsie Lake	CWHmm2	49.42934	-125.20563	GIS_ID_Link49836	Island Timberlands
Elsie Lake	CWHmm2	49.42638	-125.20179	GIS_ID_Link49837	Island Timberlands
Elsie Lake	CWHmm2	49.42655	-125.20224	GIS_ID_Link49838	Island Timberlands
Elsie Lake	CWHmm2	49.42494	-125.19698	GIS_ID_Link49839	Island Timberlands
Elsie Lake	CWHmm2	49.42402	-125.19948	GIS_ID_Link49840	Island Timberlands
Elsie Lake	CWHmm2	49.42501	-125.19772	GIS_ID_Link49841	Island Timberlands
Elsie Lake	CWHmm2	49.42543	-125.20294	GIS_ID_Link49842	Island Timberlands
Elsie Lake	CWHmm2	49.42708	-125.20339	GIS_ID_Link49843	Island Timberlands
Elsie Lake	CWHmm2	49.42697	-125.20316	GIS_ID_Link49844	Island Timberlands
Elsie Lake	CWHmm2	49.4269	-125.20297	GIS_ID_Link49845	Island Timberlands
Elsie Lake	CWHmm2	49.42671	-125.20278	GIS_ID_Link49846	Island Timberlands
Elsie Lake	CWHmm2	49.42682	-125.20294	GIS_ID_Link49847	Island Timberlands
Elsie Lake	CWHmm2	49.43206	-125.20071	GIS_ID_Link49848	Island Timberlands
Ash Upper	CWHmm2	49.4401	-125.20922	GIS_ID_Link49849	Island Timberlands
Ash Upper	CWHmm2	49.4401	-125.20867	GIS_ID_Link49850	Island Timberlands
Ash Upper	CWHmm2	49.43691	-125.20117	GIS_ID_Link49851	Island Timberlands
Ash Upper	CWHmm2	49.43538	-125.21589	GIS_ID_Link49852	Island Timberlands
Ash Upper	CWHmm2	49.43641	-125.2188	GIS_ID_Link49853	Island Timberlands
Ash Upper	CWHmm2	49.4254	-125.22338	GIS_ID_Link49854	Island Timberlands
Ash Upper	CWHmm2	49.44704	-125.34905	GIS_ID_Link49855	Island Timberlands
Ash Upper	CWHmm2	49.44672	-125.34771	GIS_ID_Link49856	Island Timberlands
Big Qualicum Lower	CWHxm2	49.3046	-124.69132	GIS_ID_Link49857	Island Timberlands
Big Qualicum Lower	CWHxm2	49.30099	-124.69044	GIS_ID_Link49858	Island Timberlands
Ash Upper	CWHmm2	49.421	-125.23249	GIS_ID_Link49859	Island Timberlands
Elsie Lake	MHmm1	49.41925	-125.21548	GIS_ID_Link49860	Island Timberlands
Elsie Lake	MHmm1	49.41895	-125.21474	GIS_ID_Link49861	Island Timberlands
Elsie Lake	MHmm1	49.41909	-125.21511	GIS_ID_Link49862	Island Timberlands
Elsie Lake	MHmm1	49.41792	-125.21457	GIS_ID_Link49863	Island Timberlands
Elsie Lake	CWHmm2	49.42007	-125.21508	GIS_ID_Link49864	Island Timberlands
Elsie Lake	MHmm1	49.41882	-125.21714	GIS_ID_Link49865	Island Timberlands
Elsie Lake	MHmm1	49.42032	-125.21857	GIS_ID_Link49866	Island Timberlands
Elsie Lake	MHmm1	49.41778	-125.21527	GIS_ID_Link49867	Island Timberlands
Elsie Lake	MHmm1	49.41937	-125.2145	GIS_ID_Link49868	Island Timberlands
Elsie Lake	MHmm1	49.41968	-125.21519	GIS_ID_Link49869	Island Timberlands
Elsie Lake	MHmm1	49.41972	-125.21411	GIS_ID_Link49870	Island Timberlands
Elsie Lake	MHmm1	49.42162	-125.21947	GIS_ID_Link49871	Island Timberlands
Elsie Lake	MHmm1	49.41859	-125.21245	GIS_ID_Link49872	Island Timberlands
Elsie Lake	MHmm1	49.41889	-125.2163	GIS_ID_Link49873	Island Timberlands
Elsie Lake	MHmm1	49.4204	-125.21868	GIS_ID_Link49874	Island Timberlands
Elsie Lake	CWHmm2	49.41988	-125.21452	GIS_ID_Link49875	Island Timberlands

Location (Basin)	Biogeo Zone (BGC_LABEL)	Latitude	Longitude	GIS_ID	Ownership
Elsie Lake	MHmm1	49.42027	-125.21844	GIS_ID_Link49876	Island Timberlands
Elsie Lake	MHmm1	49.41924	-125.21404	GIS_ID_Link49877	Island Timberlands
Elsie Lake	MHmm1	49.41957	-125.21376	GIS_ID_Link49878	Island Timberlands
Elsie Lake	MHmm1	49.4188	-125.21548	GIS_ID_Link49879	Island Timberlands
Elsie Lake	MHmm1	49.41945	-125.21485	GIS_ID_Link49880	Island Timberlands
Elsie Lake	CWHmm2	49.42115	-125.20736	GIS_ID_Link49881	Island Timberlands
Elsie Lake	CWHmm2	49.42165	-125.20998	GIS_ID_Link49882	Island Timberlands
Ash Upper	CWHmm1	49.45576	-125.20527	GIS_ID_Link49883	Island Timberlands
Ash Upper	CWHmm2	49.45038	-125.36708	GIS_ID_Link49884	Island Timberlands
Ash Upper	CWHmm2	49.45152	-125.36824	GIS_ID_Link49885	Island Timberlands
Ash Upper	CWHmm2	49.45212	-125.36847	GIS_ID_Link49886	Island Timberlands
Ash Upper	CWHmm2	49.45215	-125.368	GIS_ID_Link49887	Island Timberlands
Ash Upper	CWHmm2	49.45173	-125.36758	GIS_ID_Link49888	Island Timberlands
Ash Upper	CWHmm2	49.45221	-125.36902	GIS_ID_Link49889	Island Timberlands
Ash Upper	CWHmm2	49.45053	-125.36579	GIS_ID_Link49890	Island Timberlands
Ash Upper	CWHmm2	49.4507	-125.36789	GIS_ID_Link49891	Island Timberlands
Ash Upper	CWHmm2	49.448	-125.35912	GIS_ID_Link49892	Island Timberlands
Ash Upper	CWHmm2	49.45002	-125.36133	GIS_ID_Link49893	Island Timberlands
Ash Upper	CWHmm2	49.45212	-125.36824	GIS_ID_Link49894	Island Timberlands
Ash Upper	CWHmm2	49.45184	-125.35963	GIS_ID_Link49895	Island Timberlands
Ash Upper	CWHmm2	49.44754	-125.35695	GIS_ID_Link49896	Island Timberlands
Ash Upper	CWHmm2	49.45197	-125.3669	GIS_ID_Link49897	Island Timberlands
Ash Upper	CWHmm2	49.45232	-125.36922	GIS_ID_Link49898	Island Timberlands
Ash Upper	CWHmm2	49.45223	-125.36906	GIS_ID_Link49899	Island Timberlands
Ash Upper	CWHmm2	49.45227	-125.36892	GIS_ID_Link49900	Island Timberlands
Ash Upper	CWHmm2	49.45221	-125.3685	GIS_ID_Link49901	Island Timberlands
Ash Upper	CWHmm2	49.44711	-125.35706	GIS_ID_Link49902	Island Timberlands
Ash Upper	CWHmm2	49.45178	-125.36744	GIS_ID_Link49903	Island Timberlands
Ash Upper	CWHmm2	49.45223	-125.36806	GIS_ID_Link49904	Island Timberlands
Elsie Lake	CWHmm2	49.46554	-125.20962	GIS_ID_Link49905	Island Timberlands
Elsie Lake	MHmm1	49.4643	-125.20783	GIS_ID_Link49906	Island Timberlands
Ash Upper	MHmm1	49.41701	-125.37249	GIS_ID_Link49907	Island Timberlands
Ash Upper	MHmm1	49.41732	-125.37407	GIS_ID_Link49908	Island Timberlands
Ash Upper	MHmm1	49.41618	-125.37626	GIS_ID_Link49909	Island Timberlands
Ash Upper	MHmm1	49.41606	-125.37474	GIS_ID_Link49910	Island Timberlands
Ash Upper	MHmm1	49.41616	-125.37592	GIS_ID_Link49911	Island Timberlands
Ash Upper	MHmm1	49.41641	-125.36907	GIS_ID_Link49912	Island Timberlands
Ash Upper	MHmm1	49.41649	-125.36966	GIS_ID_Link49913	Island Timberlands
Ash Upper	MHmm1	49.41629	-125.36923	GIS_ID_Link49914	Island Timberlands
Ash Upper	MHmm1	49.41638	-125.36161	GIS_ID_Link49915	Island Timberlands
Elsie Lake	CWHmm2	49.42393	-125.18211	GIS_ID_Link49916	Island Timberlands
Elsie Lake	CWHmm2	49.42523	-125.17527	GIS_ID_Link49917	Island Timberlands
Elsie Lake	CWHmm2	49.42377	-125.17574	GIS_ID_Link49918	Island Timberlands
Elsie Lake	CWHmm2	49.42385	-125.18059	GIS_ID_Link49919	Island Timberlands
Elsie Lake	CWHmm2	49.42339	-125.18279	GIS_ID_Link49920	Island Timberlands
Elsie Lake	CWHmm2	49.42519	-125.17439	GIS_ID_Link49921	Island Timberlands
Elsie Lake	CWHmm2	49.42532	-125.2063	GIS_ID_Link49922	Island Timberlands
Ash Upper	CWHmm2	49.44685	-125.38084	GIS_ID_Link49923	Island Timberlands
Ash Upper	CWHmm1	49.42568	-125.31821	GIS_ID_Link49924	Island Timberlands
Ash Upper	CWHmm1	49.42444	-125.31844	GIS_ID_Link49925	Island Timberlands
Ash Upper	CWHmm1	49.42665	-125.318	GIS_ID_Link49926	Island Timberlands

Location (Basin)	Biogeo Zone (BGC_LABEL)	Latitude	Longitude	GIS_ID	Ownership
Ash Upper	CWHmm1	49.42868	-125.31957	GIS_ID_Link49927	Island Timberlands
Ash Upper	CWHmm1	49.42769	-125.31892	GIS_ID_Link49928	Island Timberlands
Ash Upper	CWHmm2	49.42872	-125.31931	GIS_ID_Link49929	Island Timberlands
Ash Upper	CWHmm2	49.42794	-125.31853	GIS_ID_Link49930	Island Timberlands
Ash Upper	CWHmm1	49.42789	-125.31875	GIS_ID_Link49931	Island Timberlands
Ash Upper	CWHmm2	49.44598	-125.34419	GIS_ID_Link49932	Island Timberlands
Elsie Lake	CWHmm2	49.42779	-125.20451	GIS_ID_Link49933	Island Timberlands
Elsie Lake	CWHmm2	49.42499	-125.20504	GIS_ID_Link49934	Island Timberlands
Ash Upper	CWHmm1	49.44481	-125.21186	GIS_ID_Link49935	Island Timberlands
Ash Upper	CWHmm1	49.44206	-125.21118	GIS_ID_Link49936	Island Timberlands
Ash Upper	CWHmm2	49.44148	-125.20884	GIS_ID_Link49937	Island Timberlands
Ash Upper	CWHmm1	49.4423	-125.21696	GIS_ID_Link49938	Island Timberlands
Ash Upper	CWHmm2	49.44062	-125.20821	GIS_ID_Link49939	Island Timberlands
Ash Upper	CWHmm2	49.4401	-125.21039	GIS_ID_Link49940	Island Timberlands
Ash Upper	CWHmm2	49.44012	-125.21046	GIS_ID_Link49941	Island Timberlands
Ash Upper	CWHmm2	49.44011	-125.21038	GIS_ID_Link49942	Island Timberlands
Ash Upper	CWHmm2	49.44605	-125.24041	GIS_ID_Link49943	Island Timberlands
Ash Upper	CWHmm2	49.44428	-125.24379	GIS_ID_Link49944	Island Timberlands
Ash Upper	CWHmm1	49.41498	-125.28027	GIS_ID_Link49945	Island Timberlands
Ash Upper	CWHmm2	49.44165	-125.34596	GIS_ID_Link49946	Island Timberlands
Ash Upper	CWHmm2	49.44376	-125.35041	GIS_ID_Link49947	Island Timberlands
Ash Upper	CWHmm2	49.44292	-125.34956	GIS_ID_Link49948	Island Timberlands
Ash Upper	CWHmm2	49.44275	-125.34914	GIS_ID_Link49949	Island Timberlands
Ash Upper	CWHmm2	49.44249	-125.3497	GIS_ID_Link49950	Island Timberlands
Ash Upper	CWHmm2	49.44332	-125.34993	GIS_ID_Link49951	Island Timberlands
Ash Upper	CWHmm2	49.44357	-125.3504	GIS_ID_Link49952	Island Timberlands
Ash Upper	CWHmm2	49.43873	-125.19766	GIS_ID_Link49953	Island Timberlands
Ash Upper	CWHmm2	49.43859	-125.20159	GIS_ID_Link49954	Island Timberlands
Ash Upper	CWHmm2	49.43668	-125.19801	GIS_ID_Link49955	Island Timberlands
Elsie Lake	CWHmm2	49.43598	-125.20237	GIS_ID_Link49956	Island Timberlands
Elsie Lake	CWHmm2	49.4361	-125.20219	GIS_ID_Link49957	Island Timberlands
Ash Upper	CWHmm2	49.43618	-125.1894	GIS_ID_Link49958	Island Timberlands
Ash Upper	MHmm1	49.44756	-125.24714	GIS_ID_Link49959	Island Timberlands
Ash Upper	CWHmm1	49.42692	-125.32141	GIS_ID_Link49960	Island Timberlands
Ash Upper	CWHmm2	49.42662	-125.31607	GIS_ID_Link49961	Island Timberlands
Elsie Lake	CWHmm2	49.46136	-125.23086	GIS_ID_Link49962	Island Timberlands
Elsie Lake	CWHmm2	49.4624	-125.23007	GIS_ID_Link49963	Island Timberlands
Elsie Lake	CWHmm2	49.46179	-125.23056	GIS_ID_Link49964	Island Timberlands
Elsie Lake	CWHmm2	49.46393	-125.22568	GIS_ID_Link49965	Island Timberlands
Elsie Lake	CWHmm2	49.46357	-125.2284	GIS_ID_Link49966	Island Timberlands
Elsie Lake	CWHmm2	49.46415	-125.22675	GIS_ID_Link49967	Island Timberlands
Elsie Lake	CWHmm2	49.46334	-125.23075	GIS_ID_Link49968	Island Timberlands
Elsie Lake	CWHmm2	49.46429	-125.22768	GIS_ID_Link49969	Island Timberlands
Elsie Lake	CWHmm2	49.46384	-125.22956	GIS_ID_Link49970	Island Timberlands
Elsie Lake	CWHmm2	49.46663	-125.2219	GIS_ID_Link49971	Island Timberlands
Elsie Lake	CWHmm2	49.46462	-125.22735	GIS_ID_Link49972	Island Timberlands
Elsie Lake	CWHmm2	49.46763	-125.22284	GIS_ID_Link49973	Island Timberlands
Elsie Lake	CWHmm2	49.46837	-125.22407	GIS_ID_Link49974	Island Timberlands
Elsie Lake	CWHmm2	49.46881	-125.22492	GIS_ID_Link49975	Island Timberlands
Elsie Lake	CWHmm2	49.46588	-125.22051	GIS_ID_Link49976	Island Timberlands
Elsie Lake	CWHmm2	49.4681	-125.22282	GIS_ID_Link49977	Island Timberlands

Location (Basin)	Biogeo Zone (BGC_LABEL)	Latitude	Longitude	GIS_ID	Ownership
Elsie Lake	CWHmm2	49.46861	-125.2216	GIS_ID_Link49978	Island Timberlands
Elsie Lake	CWHmm2	49.46951	-125.22437	GIS_ID_Link49979	Island Timberlands
Elsie Lake	CWHmm2	49.46766	-125.22114	GIS_ID_Link49980	Island Timberlands
Elsie Lake	CWHmm2	49.4697	-125.22445	GIS_ID_Link49981	Island Timberlands
Elsie Lake	CWHmm2	49.46906	-125.2227	GIS_ID_Link49982	Island Timberlands
Elsie Lake	CWHmm2	49.46815	-125.22127	GIS_ID_Link49983	Island Timberlands
Elsie Lake	CWHmm2	49.46635	-125.22155	GIS_ID_Link49984	Island Timberlands
Elsie Lake	CWHmm2	49.4664	-125.2216	GIS_ID_Link49985	Island Timberlands
Elsie Lake	CWHmm2	49.46644	-125.22178	GIS_ID_Link49986	Island Timberlands
Elsie Lake	CWHmm2	49.46837	-125.22391	GIS_ID_Link49987	Island Timberlands
Elsie Lake	CWHmm2	49.46962	-125.22458	GIS_ID_Link49988	Island Timberlands
Elsie Lake	CWHmm2	49.46913	-125.22516	GIS_ID_Link49989	Island Timberlands
Elsie Lake	CWHmm2	49.46867	-125.22442	GIS_ID_Link49990	Island Timberlands
Elsie Lake	CWHmm2	49.46585	-125.22128	GIS_ID_Link49991	Island Timberlands
Elsie Lake	CWHmm2	49.4676	-125.22272	GIS_ID_Link49992	Island Timberlands
Elsie Lake	CWHmm2	49.4686	-125.22259	GIS_ID_Link49993	Island Timberlands
Elsie Lake	CWHmm2	49.46663	-125.22053	GIS_ID_Link49994	Island Timberlands
Elsie Lake	CWHmm2	49.46626	-125.22002	GIS_ID_Link49995	Island Timberlands
Elsie Lake	CWHmm2	49.46874	-125.22275	GIS_ID_Link49996	Island Timberlands
Elsie Lake	CWHmm2	49.46956	-125.22548	GIS_ID_Link49997	Island Timberlands
Elsie Lake	CWHmm2	49.46668	-125.23056	GIS_ID_Link49998	Island Timberlands
Elsie Lake	CWHmm2	49.46638	-125.22961	GIS_ID_Link49999	Island Timberlands
Elsie Lake	CWHmm2	49.46866	-125.22656	GIS_ID_Link50000	Island Timberlands
Elsie Lake	CWHmm2	49.46915	-125.22601	GIS_ID_Link50001	Island Timberlands
Elsie Lake	CWHmm2	49.46663	-125.2299	GIS_ID_Link50002	Island Timberlands
Elsie Lake	CWHmm2	49.46641	-125.22901	GIS_ID_Link50003	Island Timberlands
Elsie Lake	CWHmm2	49.46827	-125.22703	GIS_ID_Link50004	Island Timberlands
Elsie Lake	CWHmm2	49.46708	-125.22822	GIS_ID_Link50005	Island Timberlands
Elsie Lake	CWHmm2	49.46696	-125.22984	GIS_ID_Link50006	Island Timberlands
Elsie Lake	CWHmm2	49.46887	-125.22701	GIS_ID_Link50007	Island Timberlands
Elsie Lake	CWHmm2	49.46786	-125.22821	GIS_ID_Link50008	Island Timberlands
Elsie Lake	CWHmm2	49.46865	-125.22734	GIS_ID_Link50009	Island Timberlands
Elsie Lake	CWHmm2	49.46964	-125.22608	GIS_ID_Link50010	Island Timberlands
Elsie Lake	CWHmm2	49.46696	-125.23038	GIS_ID_Link50011	Island Timberlands
Elsie Lake	CWHmm2	49.46823	-125.22752	GIS_ID_Link50012	Island Timberlands
Elsie Lake	CWHmm2	49.46829	-125.22766	GIS_ID_Link50013	Island Timberlands
Elsie Lake	CWHmm2	49.4666	-125.22991	GIS_ID_Link50014	Island Timberlands
Elsie Lake	CWHmm2	49.46687	-125.23025	GIS_ID_Link50015	Island Timberlands
Elsie Lake	CWHmm2	49.46667	-125.23038	GIS_ID_Link50016	Island Timberlands
Elsie Lake	CWHmm2	49.4695	-125.22555	GIS_ID_Link50017	Island Timberlands
Elsie Lake	CWHmm2	49.46883	-125.22641	GIS_ID_Link50018	Island Timberlands
Elsie Lake	CWHmm2	49.46645	-125.22965	GIS_ID_Link50019	Island Timberlands
Elsie Lake	CWHmm2	49.46847	-125.22678	GIS_ID_Link50020	Island Timberlands
Elsie Lake	CWHmm2	49.46808	-125.22724	GIS_ID_Link50021	Island Timberlands
Elsie Lake	CWHmm2	49.46655	-125.22894	GIS_ID_Link50022	Island Timberlands
Elsie Lake	CWHmm2	49.4666	-125.22856	GIS_ID_Link50023	Island Timberlands
Elsie Lake	CWHmm2	49.46696	-125.23009	GIS_ID_Link50024	Island Timberlands
Elsie Lake	CWHmm1	49.47233	-125.22416	GIS_ID_Link50025	Island Timberlands
Elsie Lake	CWHmm1	49.47105	-125.22434	GIS_ID_Link50026	Island Timberlands
Elsie Lake	CWHmm1	49.47125	-125.22416	GIS_ID_Link50027	Island Timberlands
Elsie Lake	CWHmm1	49.47012	-125.22484	GIS_ID_Link50028	Island Timberlands

Location (Basin)	Biogeo Zone (BGC_LABEL)	Latitude	Longitude	GIS_ID	Ownership
Elsie Lake	CWHmm1	49.47158	-125.224	GIS_ID_Link50029	Island Timberlands
Elsie Lake	CWHmm1	49.47072	-125.22436	GIS_ID_Link50030	Island Timberlands
Elsie Lake	CWHmm1	49.47219	-125.22334	GIS_ID_Link50031	Island Timberlands
Elsie Lake	CWHmm1	49.47046	-125.22504	GIS_ID_Link50032	Island Timberlands
Elsie Lake	CWHmm1	49.47124	-125.22479	GIS_ID_Link50033	Island Timberlands
Elsie Lake	CWHmm2	49.46992	-125.22573	GIS_ID_Link50034	Island Timberlands
Elsie Lake	CWHmm2	49.47003	-125.22515	GIS_ID_Link50035	Island Timberlands
Elsie Lake	CWHmm2	49.47014	-125.22568	GIS_ID_Link50036	Island Timberlands
Elsie Lake	CWHmm1	49.47236	-125.22369	GIS_ID_Link50037	Island Timberlands
Elsie Lake	CWHmm1	49.47082	-125.22489	GIS_ID_Link50038	Island Timberlands
Elsie Lake	CWHmm1	49.47161	-125.22389	GIS_ID_Link50039	Island Timberlands
Elsie Lake	CWHmm2	49.47011	-125.22529	GIS_ID_Link50040	Island Timberlands
Elsie Lake	CWHmm1	49.4709	-125.22428	GIS_ID_Link50041	Island Timberlands
Elsie Lake	CWHmm1	49.47118	-125.22423	GIS_ID_Link50042	Island Timberlands
Elsie Lake	CWHmm1	49.47005	-125.22495	GIS_ID_Link50043	Island Timberlands
Elsie Lake	CWHmm2	49.47003	-125.22503	GIS_ID_Link50044	Island Timberlands
Ash Upper	MHmm1	49.4367	-125.36013	GIS_ID_Link50045	Island Timberlands
Ash Upper	MHmm1	49.43603	-125.35984	GIS_ID_Link50046	Island Timberlands
Ash Upper	MHmm1	49.41268	-125.22724	GIS_ID_Link50047	Island Timberlands
Ash Upper	CWHmm1	49.4449	-125.21522	GIS_ID_Link50048	Island Timberlands
Ash Upper	CWHmm1	49.44504	-125.21511	GIS_ID_Link50049	Island Timberlands
Ash Upper	CWHmm1	49.44587	-125.21432	GIS_ID_Link50050	Island Timberlands
Ash Upper	CWHmm1	49.44711	-125.21069	GIS_ID_Link50051	Island Timberlands
Ash Upper	CWHmm1	49.44771	-125.20634	GIS_ID_Link50052	Island Timberlands
Elsie Lake	CWHmm2	49.41882	-125.17483	GIS_ID_Link50053	Island Timberlands
Ash Upper	CWHmm1	49.43198	-125.23062	GIS_ID_Link50054	Island Timberlands
Ash Upper	CWHmm1	49.43217	-125.23036	GIS_ID_Link50055	Island Timberlands
Ash Upper	CWHmm2	49.43217	-125.22721	GIS_ID_Link50056	Island Timberlands
Ash Upper	CWHmm2	49.43218	-125.22711	GIS_ID_Link50057	Island Timberlands
Ash Upper	CWHmm2	49.43229	-125.22725	GIS_ID_Link50058	Island Timberlands
Ash Upper	CWHmm2	49.4322	-125.22869	GIS_ID_Link50059	Island Timberlands
Ash Upper	CWHmm2	49.43219	-125.22552	GIS_ID_Link50060	Island Timberlands
Ash Upper	CWHmm2	49.43215	-125.22919	GIS_ID_Link50061	Island Timberlands
Ash Upper	CWHmm2	49.43228	-125.22696	GIS_ID_Link50062	Island Timberlands
Ash Upper	CWHmm2	49.43232	-125.22636	GIS_ID_Link50063	Island Timberlands
Ash Upper	CWHmm2	49.43233	-125.22786	GIS_ID_Link50064	Island Timberlands
Ash Upper	CWHmm2	49.43209	-125.22802	GIS_ID_Link50065	Island Timberlands
Ash Upper	CWHmm2	49.43276	-125.22618	GIS_ID_Link50066	Island Timberlands
Ash Upper	CWHmm2	49.43218	-125.22844	GIS_ID_Link50067	Island Timberlands
Tsable Lower	CWHxm1	49.51539	-124.85711	GIS_ID_Link50068	Island Timberlands
Tsable Lower	CWHxm1	49.51418	-124.85594	GIS_ID_Link50069	Island Timberlands
Tsable Lower	CWHxm1	49.51384	-124.8557	GIS_ID_Link50070	Island Timberlands
Tsable Lower	CWHxm1	49.51403	-124.85588	GIS_ID_Link50071	Island Timberlands
Tsable Lower	CWHxm1	49.51435	-124.85623	GIS_ID_Link50072	Island Timberlands
Tsable Lower	CWHxm1	49.51407	-124.85623	GIS_ID_Link50073	Island Timberlands
Tsable Lower	CWHxm1	49.51464	-124.85697	GIS_ID_Link50074	Island Timberlands
Tsable Lower	CWHxm1	49.51443	-124.85666	GIS_ID_Link50075	Island Timberlands
Tsable Lower	CWHxm1	49.51524	-124.85725	GIS_ID_Link50076	Island Timberlands
Tsable Lower	CWHxm1	49.51415	-124.85626	GIS_ID_Link50077	Island Timberlands
Ash Upper	CWHmm1	49.41507	-125.26495	GIS_ID_Link50078	Island Timberlands
Ash Upper	CWHmm1	49.44003	-125.22207	GIS_ID_Link50079	Island Timberlands

Location (Basin)	Biogeo Zone (BGC_LABEL)	Latitude	Longitude	GIS_ID	Ownership
Ash Upper	CWHmm2	49.42409	-125.21792	GIS_ID_Link50080	Island Timberlands
Elsie Lake	CWHmm2	49.46065	-125.2328	GIS_ID_Link50081	Island Timberlands
Elsie Lake	MHmm1	49.45967	-125.23271	GIS_ID_Link50082	Island Timberlands
Elsie Lake	MHmm1	49.46018	-125.23264	GIS_ID_Link50083	Island Timberlands
Ash Upper	MHmm1	49.41753	-125.35733	GIS_ID_Link50084	Island Timberlands
Ash Upper	MHmm1	49.41735	-125.36024	GIS_ID_Link50085	Island Timberlands
Ash Upper	MHmm1	49.41803	-125.36297	GIS_ID_Link50086	Island Timberlands
Ash Upper	MHmm1	49.41766	-125.36183	GIS_ID_Link50087	Island Timberlands
Ash Upper	MHmm1	49.41793	-125.36248	GIS_ID_Link50088	Island Timberlands
Ash Upper	MHmm1	49.41667	-125.36128	GIS_ID_Link50089	Island Timberlands
Ash Upper	MHmm1	49.41754	-125.36168	GIS_ID_Link50090	Island Timberlands
Ash Upper	MHmm1	49.41775	-125.36244	GIS_ID_Link50091	Island Timberlands
Elsie Lake	CWHmm1	49.42927	-125.16974	GIS_ID_Link50092	Island Timberlands
Elsie Lake	CWHmm1	49.42927	-125.16837	GIS_ID_Link50093	Island Timberlands
Elsie Lake	CWHmm2	49.44069	-125.17404	GIS_ID_Link50094	Island Timberlands
Elsie Lake	CWHmm1	49.42922	-125.16785	GIS_ID_Link50095	Island Timberlands
Ash Upper	CWHmm2	49.44447	-125.35607	GIS_ID_Link50096	Island Timberlands
Ash Upper	CWHmm2	49.44157	-125.35284	GIS_ID_Link50097	Island Timberlands
Ash Upper	CWHmm2	49.43934	-125.34968	GIS_ID_Link50098	Island Timberlands
Ash Upper	CWHmm2	49.44462	-125.35605	GIS_ID_Link50099	Island Timberlands
Ash Upper	CWHmm2	49.43947	-125.35188	GIS_ID_Link50100	Island Timberlands
Ash Upper	CWHmm2	49.43934	-125.35083	GIS_ID_Link50101	Island Timberlands
Ash Upper	CWHmm2	49.43869	-125.34949	GIS_ID_Link50102	Island Timberlands
Ash Upper	CWHmm2	49.44037	-125.35255	GIS_ID_Link50103	Island Timberlands
Ash Upper	CWHmm2	49.43964	-125.35133	GIS_ID_Link50104	Island Timberlands
Ash Upper	CWHmm2	49.44082	-125.35264	GIS_ID_Link50105	Island Timberlands
Ash Upper	CWHmm2	49.44124	-125.35277	GIS_ID_Link50106	Island Timberlands
Ash Upper	CWHmm2	49.44215	-125.35339	GIS_ID_Link50107	Island Timberlands
Ash Upper	CWHmm2	49.44387	-125.3552	GIS_ID_Link50108	Island Timberlands
Ash Upper	CWHmm2	49.43803	-125.34852	GIS_ID_Link50109	Island Timberlands
Ash Upper	CWHmm2	49.44289	-125.35392	GIS_ID_Link50110	Island Timberlands
Ash Upper	CWHmm2	49.43756	-125.34812	GIS_ID_Link50111	Island Timberlands
Ash Upper	CWHmm2	49.43925	-125.35072	GIS_ID_Link50112	Island Timberlands
Ash Upper	CWHmm2	49.44539	-125.35578	GIS_ID_Link50113	Island Timberlands
Ash Upper	CWHmm2	49.44289	-125.35417	GIS_ID_Link50114	Island Timberlands
Ash Upper	CWHmm2	49.43828	-125.33143	GIS_ID_Link50115	Island Timberlands
Ash Upper	CWHmm2	49.4389	-125.33182	GIS_ID_Link50116	Island Timberlands
Ash Upper	CWHmm2	49.4386	-125.33168	GIS_ID_Link50117	Island Timberlands
Ash Upper	CWHmm2	49.43974	-125.32958	GIS_ID_Link50118	Island Timberlands
Ash Upper	CWHmm2	49.43119	-125.21963	GIS_ID_Link50119	Island Timberlands
Elsie Lake	MHmm1	49.41671	-125.21213	GIS_ID_Link50120	Island Timberlands
Elsie Lake	MHmm1	49.41688	-125.21404	GIS_ID_Link50121	Island Timberlands
Elsie Lake	MHmm1	49.41623	-125.21248	GIS_ID_Link50122	Island Timberlands
Elsie Lake	MHmm1	49.41695	-125.21227	GIS_ID_Link50123	Island Timberlands
Elsie Lake	MHmm1	49.41818	-125.22104	GIS_ID_Link50124	Island Timberlands
Elsie Lake	MHmm1	49.41725	-125.21672	GIS_ID_Link50125	Island Timberlands
Elsie Lake	MHmm1	49.41394	-125.21386	GIS_ID_Link50126	Island Timberlands
Elsie Lake	MHmm1	49.4118	-125.21199	GIS_ID_Link50127	Island Timberlands
Elsie Lake	MHmm1	49.414	-125.21119	GIS_ID_Link50128	Island Timberlands
Elsie Lake	MHmm1	49.41802	-125.22026	GIS_ID_Link50129	Island Timberlands
Elsie Lake	MHmm1	49.41494	-125.21331	GIS_ID_Link50130	Island Timberlands

Location (Basin)	Biogeo Zone (BGC_LABEL)	Latitude	Longitude	GIS_ID	Ownership
Elsie Lake	MHmm1	49.41576	-125.21412	GIS_ID_Link50131	Island Timberlands
Elsie Lake	MHmm1	49.41275	-125.2096	GIS_ID_Link50132	Island Timberlands
Elsie Lake	MHmm1	49.41345	-125.20866	GIS_ID_Link50133	Island Timberlands
Ash Upper	CWHmm2	49.41284	-125.3345	GIS_ID_Link50134	Island Timberlands
Ash Upper	CWHmm2	49.41249	-125.33807	GIS_ID_Link50135	Island Timberlands
Elsie Lake	MHmm1	49.41342	-125.20067	GIS_ID_Link50136	Island Timberlands
Elsie Lake	MHmm1	49.41202	-125.20709	GIS_ID_Link50137	Island Timberlands
Elsie Lake	MHmm1	49.41232	-125.20807	GIS_ID_Link50138	Island Timberlands
Elsie Lake	MHmm1	49.41322	-125.20798	GIS_ID_Link50139	Island Timberlands
Elsie Lake	MHmm1	49.414	-125.20529	GIS_ID_Link50140	Island Timberlands
Elsie Lake	MHmm1	49.41221	-125.20736	GIS_ID_Link50141	Island Timberlands
Elsie Lake	CWHmm2	49.47012	-125.23115	GIS_ID_Link50142	Island Timberlands
Elsie Lake	CWHmm2	49.46685	-125.23303	GIS_ID_Link50143	Island Timberlands
Elsie Lake	CWHmm2	49.46628	-125.23265	GIS_ID_Link50144	Island Timberlands
Ash Upper	CWHmm2	49.41866	-125.34202	GIS_ID_Link50145	Island Timberlands
Ash Upper	CWHmm2	49.4284	-125.31482	GIS_ID_Link50146	Island Timberlands
Ash Upper	CWHmm2	49.42941	-125.31456	GIS_ID_Link50147	Island Timberlands
Elsie Lake	CWHmm1	49.44112	-125.17292	GIS_ID_Link50148	Island Timberlands
Elsie Lake	CWHmm1	49.442	-125.17507	GIS_ID_Link50149	Island Timberlands
Elsie Lake	CWHmm1	49.44212	-125.17515	GIS_ID_Link50150	Island Timberlands
Elsie Lake	CWHmm1	49.44164	-125.17239	GIS_ID_Link50151	Island Timberlands
Elsie Lake	CWHmm1	49.44159	-125.17197	GIS_ID_Link50152	Island Timberlands
Ash Upper	MHmm1	49.4131	-125.22825	GIS_ID_Link50153	Island Timberlands
Tsable Lower	CWHxm1	49.51255	-124.85793	GIS_ID_Link50154	Island Timberlands
Tsable Lower	CWHxm1	49.5134	-124.86166	GIS_ID_Link50155	Island Timberlands
Tsable Lower	CWHxm1	49.51197	-124.85422	GIS_ID_Link50156	Island Timberlands
Tsable Lower	CWHxm1	49.51386	-124.86122	GIS_ID_Link50157	Island Timberlands
Tsable Lower	CWHxm1	49.51356	-124.8616	GIS_ID_Link50158	Island Timberlands
Tsable Lower	CWHxm1	49.51362	-124.86103	GIS_ID_Link50159	Island Timberlands
Elsie Lake	MHmm1	49.45872	-125.23076	GIS_ID_Link50160	Island Timberlands
Elsie Lake	CWHmm2	49.46309	-125.23323	GIS_ID_Link50161	Island Timberlands
Big Qualicum Lower	CWHxm2	49.31048	-124.70996	GIS_ID_Link50162	Island Timberlands
Ash Upper	CWHmm2	49.44651	-125.37572	GIS_ID_Link50163	Island Timberlands
Ash Upper	MHmm1	49.41703	-125.37643	GIS_ID_Link50164	Island Timberlands
Ash Upper	MHmm1	49.41696	-125.37667	GIS_ID_Link50165	Island Timberlands
Ash Upper	MHmm1	49.41613	-125.37178	GIS_ID_Link50166	Island Timberlands
Ash Upper	MHmm1	49.416	-125.37226	GIS_ID_Link50167	Island Timberlands
Ash Upper	MHmm1	49.43253	-125.3601	GIS_ID_Link50168	Island Timberlands
Ash Upper	MHmm1	49.44011	-125.35883	GIS_ID_Link50169	Island Timberlands
Ash Upper	MHmm1	49.43739	-125.36181	GIS_ID_Link50170	Island Timberlands
Ash Upper	MHmm1	49.43516	-125.36098	GIS_ID_Link50171	Island Timberlands
Ash Upper	MHmm1	49.41911	-125.36141	GIS_ID_Link50172	Island Timberlands
Ash Upper	MHmm1	49.41942	-125.36482	GIS_ID_Link50173	Island Timberlands
Ash Upper	MHmm1	49.41925	-125.36277	GIS_ID_Link50174	Island Timberlands
Ash Upper	MHmm1	49.41708	-125.36662	GIS_ID_Link50175	Island Timberlands
Ash Upper	MHmm1	49.41703	-125.36964	GIS_ID_Link50176	Island Timberlands
Ash Upper	MHmm1	49.41718	-125.36972	GIS_ID_Link50177	Island Timberlands
Ash Upper	MHmm1	49.41768	-125.37359	GIS_ID_Link50178	Island Timberlands
Ash Upper	CWHmm2	49.43215	-125.34772	GIS_ID_Link50179	Island Timberlands
Ash Upper	MHmm1	49.428	-125.35729	GIS_ID_Link50180	Island Timberlands
Ash Upper	MHmm1	49.45171	-125.38784	GIS_ID_Link50181	Island Timberlands

Location (Basin)	Biogeo Zone (BGC_LABEL)	Latitude	Longitude	GIS_ID	Ownership
Ash Upper	MHmm1	49.45201	-125.39003	GIS_ID_Link50182	Island Timberlands
Ash Upper	MHmm1	49.45209	-125.38741	GIS_ID_Link50183	Island Timberlands
Ash Upper	MHmm1	49.45125	-125.38868	GIS_ID_Link50184	Island Timberlands
Ash Upper	MHmm1	49.43064	-125.35906	GIS_ID_Link50185	Island Timberlands
Ash Upper	CWHmm2	49.44629	-125.37538	GIS_ID_Link50186	Island Timberlands
Ash Upper	MHmm1	49.42875	-125.36261	GIS_ID_Link50187	Island Timberlands
Ash Upper	CWHmm2	49.44771	-125.37379	GIS_ID_Link50188	Island Timberlands
Ash Upper	MHmm1	49.44258	-125.36437	GIS_ID_Link50189	Island Timberlands
Ash Upper	MHmm1	49.4376	-125.36826	GIS_ID_Link50190	Island Timberlands
Ash Upper	MHmm1	49.44265	-125.36316	GIS_ID_Link50191	Island Timberlands
Ash Upper	MHmm1	49.43526	-125.3717	GIS_ID_Link50192	Island Timberlands
Ash Upper	CWHmm2	49.44439	-125.36417	GIS_ID_Link50193	Island Timberlands
Ash Upper	CWHmm2	49.44421	-125.36309	GIS_ID_Link50194	Island Timberlands
Ash Upper	CWHmm2	49.44466	-125.36409	GIS_ID_Link50195	Island Timberlands
Ash Upper	CWHmm2	49.44434	-125.3637	GIS_ID_Link50196	Island Timberlands
Ash Upper	CWHmm2	49.44469	-125.36455	GIS_ID_Link50197	Island Timberlands
Ash Upper	CWHmm2	49.4439	-125.36342	GIS_ID_Link50198	Island Timberlands
Ash Upper	MHmm1	49.44911	-125.38912	GIS_ID_Link50199	Island Timberlands
Ash Upper	MHmm1	49.44251	-125.36449	GIS_ID_Link50200	Island Timberlands
Ash Upper	MHmm1	49.44045	-125.364	GIS_ID_Link50201	Island Timberlands
Ash Upper	CWHmm2	49.45394	-125.39068	GIS_ID_Link50202	Island Timberlands
Ash Upper	CWHmm2	49.4568	-125.3903	GIS_ID_Link50203	Island Timberlands
Ash Upper	CWHmm2	49.45641	-125.38939	GIS_ID_Link50204	Island Timberlands
Ash Upper	CWHmm2	49.45516	-125.39012	GIS_ID_Link50205	Island Timberlands
Ash Upper	CWHmm2	49.45726	-125.39214	GIS_ID_Link50206	Island Timberlands
Ash Upper	CWHmm2	49.45487	-125.39229	GIS_ID_Link50207	Island Timberlands
Ash Upper	CWHmm2	49.45425	-125.39008	GIS_ID_Link50208	Island Timberlands
Ash Upper	CWHmm2	49.45699	-125.39202	GIS_ID_Link50209	Island Timberlands
Ash Upper	CWHmm2	49.45709	-125.37993	GIS_ID_Link50210	Island Timberlands
Ash Upper	CWHmm2	49.45697	-125.38693	GIS_ID_Link50211	Island Timberlands
Ash Upper	CWHmm2	49.45902	-125.38826	GIS_ID_Link50212	Island Timberlands
Ash Upper	CWHmm2	49.45797	-125.3817	GIS_ID_Link50213	Island Timberlands
Ash Upper	CWHmm2	49.45854	-125.38661	GIS_ID_Link50214	Island Timberlands
Ash Upper	CWHmm2	49.45567	-125.38473	GIS_ID_Link50215	Island Timberlands
Ash Upper	CWHmm2	49.45188	-125.37199	GIS_ID_Link50216	Island Timberlands
Ash Upper	CWHmm2	49.45173	-125.37277	GIS_ID_Link50217	Island Timberlands
Ash Upper	CWHmm2	49.45019	-125.37936	GIS_ID_Link50218	Island Timberlands
Ash Upper	CWHmm2	49.45132	-125.3736	GIS_ID_Link50219	Island Timberlands
Ash Upper	CWHmm2	49.45165	-125.37304	GIS_ID_Link50220	Island Timberlands
Ash Upper	CWHmm2	49.45196	-125.37229	GIS_ID_Link50221	Island Timberlands
Ash Upper	CWHmm2	49.45007	-125.38099	GIS_ID_Link50222	Island Timberlands
Ash Upper	CWHmm2	49.45202	-125.37814	GIS_ID_Link50223	Island Timberlands
Ash Upper	CWHmm2	49.45181	-125.37272	GIS_ID_Link50224	Island Timberlands
Ash Upper	CWHmm2	49.45163	-125.37354	GIS_ID_Link50225	Island Timberlands
Tsable Lower	CWHxm1	49.50851	-124.90279	GIS_ID_Link50226	Island Timberlands
Tsable Lower	CWHxm1	49.50819	-124.90206	GIS_ID_Link50227	Island Timberlands
Tsable Lower	CWHxm1	49.50767	-124.90322	GIS_ID_Link50228	Island Timberlands
Wilfred Creek	CWHxm1	49.50748	-124.90429	GIS_ID_Link50229	Island Timberlands
Big Qualicum Upper	CWHxm2	49.31697	-124.78031	GIS_ID_Link50230	Island Timberlands
Big Qualicum Upper	CWHxm2	49.32071	-124.78137	GIS_ID_Link50231	Island Timberlands
Ash Upper	CWHmm2	49.42726	-125.31522	GIS_ID_Link50232	Island Timberlands

Location (Basin)	Biogeo Zone (BGC_LABEL)	Latitude	Longitude	GIS_ID	Ownership
Ash Upper	CWHmm2	49.42795	-125.31516	GIS_ID_Link50233	Island Timberlands
Ash Upper	CWHmm2	49.43615	-125.22322	GIS_ID_Link50234	Island Timberlands
Ash Upper	CWHmm2	49.43566	-125.22209	GIS_ID_Link50235	Island Timberlands
Elsie Lake	CWHmm2	49.42023	-125.19198	GIS_ID_Link50236	Island Timberlands
Elsie Lake	CWHmm2	49.42082	-125.19235	GIS_ID_Link50237	Island Timberlands
Elsie Lake	CWHmm2	49.4208	-125.19391	GIS_ID_Link50238	Island Timberlands
Elsie Lake	MHmm1	49.45931	-125.231	GIS_ID_Link50239	Island Timberlands
Elsie Lake	MHmm1	49.4643	-125.22072	GIS_ID_Link50240	Island Timberlands
Elsie Lake	MHmm1	49.46413	-125.22198	GIS_ID_Link50241	Island Timberlands
Elsie Lake	MHmm1	49.46271	-125.2215	GIS_ID_Link50242	Island Timberlands
Elsie Lake	MHmm1	49.4642	-125.221	GIS_ID_Link50243	Island Timberlands
Elsie Lake	MHmm1	49.45986	-125.22155	GIS_ID_Link50244	Island Timberlands
Ash Upper	CWHmm1	49.44746	-125.20252	GIS_ID_Link50245	Island Timberlands
Ash Upper	CWHmm1	49.41656	-125.31231	GIS_ID_Link50246	Island Timberlands
Ash Upper	CWHmm1	49.41665	-125.31265	GIS_ID_Link50247	Island Timberlands
Ash Upper	CWHmm1	49.41438	-125.30825	GIS_ID_Link50248	Island Timberlands
Ash Upper	CWHmm1	49.4162	-125.31145	GIS_ID_Link50249	Island Timberlands
Ash Upper	CWHmm1	49.41757	-125.31651	GIS_ID_Link50250	Island Timberlands
Ash Upper	CWHmm1	49.41424	-125.30732	GIS_ID_Link50251	Island Timberlands
Ash Upper	CWHmm1	49.41521	-125.30959	GIS_ID_Link50252	Island Timberlands
Ash Upper	CWHmm1	49.4199	-125.31992	GIS_ID_Link50253	Island Timberlands
Ash Upper	CWHmm1	49.41413	-125.30925	GIS_ID_Link50254	Island Timberlands
Ash Upper	CWHmm1	49.41943	-125.31983	GIS_ID_Link50255	Island Timberlands
Ash Upper	CWHmm1	49.41469	-125.31009	GIS_ID_Link50256	Island Timberlands
Ash Upper	CWHmm1	49.41681	-125.31617	GIS_ID_Link50257	Island Timberlands
Ash Upper	CWHmm1	49.42056	-125.32261	GIS_ID_Link50258	Island Timberlands
Ash Upper	CWHmm1	49.41836	-125.3185	GIS_ID_Link50259	Island Timberlands
Ash Upper	CWHmm1	49.41606	-125.31323	GIS_ID_Link50260	Island Timberlands
Ash Upper	CWHmm1	49.42055	-125.32916	GIS_ID_Link50261	Island Timberlands
Ash Upper	CWHmm1	49.41984	-125.3228	GIS_ID_Link50262	Island Timberlands
Ash Upper	CWHmm1	49.4209	-125.3272	GIS_ID_Link50263	Island Timberlands
Ash Upper	CWHmm2	49.42237	-125.33224	GIS_ID_Link50264	Island Timberlands
Ash Upper	CWHmm2	49.42439	-125.334	GIS_ID_Link50265	Island Timberlands
Ash Upper	CWHmm2	49.42238	-125.33133	GIS_ID_Link50266	Island Timberlands
Ash Upper	CWHmm2	49.42336	-125.33302	GIS_ID_Link50267	Island Timberlands
Ash Upper	CWHmm2	49.42156	-125.33125	GIS_ID_Link50268	Island Timberlands
Ash Upper	CWHmm1	49.41673	-125.31349	GIS_ID_Link50269	Island Timberlands
Ash Upper	CWHmm1	49.41596	-125.31201	GIS_ID_Link50270	Island Timberlands
Ash Upper	CWHmm1	49.41692	-125.31407	GIS_ID_Link50271	Island Timberlands
Ash Upper	CWHmm1	49.41994	-125.319	GIS_ID_Link50272	Island Timberlands
Ash Upper	CWHmm1	49.42165	-125.32704	GIS_ID_Link50273	Island Timberlands
Ash Upper	CWHmm1	49.41429	-125.30766	GIS_ID_Link50274	Island Timberlands
Ash Upper	CWHmm1	49.41723	-125.31731	GIS_ID_Link50275	Island Timberlands
Ash Upper	CWHmm1	49.4166	-125.31244	GIS_ID_Link50276	Island Timberlands
Ash Upper	CWHmm1	49.41522	-125.31078	GIS_ID_Link50277	Island Timberlands
Ash Upper	CWHmm1	49.41684	-125.31584	GIS_ID_Link50278	Island Timberlands
Ash Upper	CWHmm1	49.41434	-125.30964	GIS_ID_Link50279	Island Timberlands
Ash Upper	CWHmm1	49.41662	-125.31524	GIS_ID_Link50280	Island Timberlands
Ash Upper	CWHmm1	49.42069	-125.32384	GIS_ID_Link50281	Island Timberlands
Ash Upper	CWHmm1	49.41944	-125.32035	GIS_ID_Link50282	Island Timberlands
Ash Upper	CWHmm1	49.41933	-125.31957	GIS_ID_Link50283	Island Timberlands

Location (Basin)	Biogeo Zone (BGC_LABEL)	Latitude	Longitude	GIS_ID	Ownership
Ash Upper	CWHmm2	49.42413	-125.33392	GIS_ID_Link50284	Island Timberlands
Ash Upper	CWHmm2	49.42256	-125.33236	GIS_ID_Link50285	Island Timberlands
Ash Upper	CWHmm2	49.42179	-125.33113	GIS_ID_Link50286	Island Timberlands
Ash Upper	CWHmm2	49.4209	-125.33057	GIS_ID_Link50287	Island Timberlands
Ash Upper	CWHmm2	49.42112	-125.33098	GIS_ID_Link50288	Island Timberlands
Elsie Lake	CWHmm2	49.46182	-125.23111	GIS_ID_Link50289	Island Timberlands
Elsie Lake	CWHmm2	49.46286	-125.23084	GIS_ID_Link50290	Island Timberlands
Elsie Lake	CWHmm2	49.46386	-125.23102	GIS_ID_Link50291	Island Timberlands
Elsie Lake	CWHmm2	49.46353	-125.23111	GIS_ID_Link50292	Island Timberlands
Elsie Lake	CWHmm2	49.46204	-125.23112	GIS_ID_Link50293	Island Timberlands
Elsie Lake	CWHmm2	49.46324	-125.23069	GIS_ID_Link50294	Island Timberlands
Ash Upper	CWHmm2	49.4176	-125.23004	GIS_ID_Link50295	Island Timberlands
Ash Upper	CWHmm2	49.41566	-125.23017	GIS_ID_Link50296	Island Timberlands
Elsie Lake	CWHmm2	49.43335	-125.20677	GIS_ID_Link50297	Island Timberlands
Elsie Lake	CWHmm2	49.43171	-125.20611	GIS_ID_Link50298	Island Timberlands
Elsie Lake	CWHmm2	49.43515	-125.2107	GIS_ID_Link50299	Island Timberlands
Elsie Lake	CWHmm2	49.43462	-125.21067	GIS_ID_Link50300	Island Timberlands
Ash Upper	CWHmm2	49.44565	-125.35613	GIS_ID_Link50301	Island Timberlands
Ash Upper	CWHmm2	49.44686	-125.35394	GIS_ID_Link50302	Island Timberlands
Ash Upper	CWHmm2	49.44615	-125.3552	GIS_ID_Link50303	Island Timberlands
Ash Upper	CWHmm2	49.44633	-125.35613	GIS_ID_Link50304	Island Timberlands
Ash Upper	CWHmm2	49.4457	-125.35593	GIS_ID_Link50305	Island Timberlands
Elsie Lake	CWHmm2	49.43221	-125.20825	GIS_ID_Link50306	Island Timberlands
Elsie Lake	CWHmm2	49.43171	-125.20889	GIS_ID_Link50307	Island Timberlands
Elsie Lake	CWHmm2	49.43353	-125.20929	GIS_ID_Link50308	Island Timberlands
Elsie Lake	CWHmm2	49.43121	-125.20694	GIS_ID_Link50309	Island Timberlands
Ash Upper	MHmm1	49.41277	-125.22016	GIS_ID_Link50310	Island Timberlands
Ash Upper	CWHmm1	49.4367	-125.33454	GIS_ID_Link50311	Island Timberlands
Ash Upper	CWHmm1	49.43511	-125.33088	GIS_ID_Link50312	Island Timberlands
Ash Upper	CWHmm1	49.43721	-125.33562	GIS_ID_Link50313	Island Timberlands
Ash Upper	CWHmm1	49.43301	-125.32996	GIS_ID_Link50314	Island Timberlands
Ash Upper	CWHmm1	49.43609	-125.33184	GIS_ID_Link50315	Island Timberlands
Ash Upper	CWHmm1	49.43643	-125.33236	GIS_ID_Link50316	Island Timberlands
Ash Upper	CWHmm1	49.43348	-125.32955	GIS_ID_Link50317	Island Timberlands
Ash Upper	CWHmm1	49.43561	-125.33101	GIS_ID_Link50318	Island Timberlands
Ash Upper	CWHmm1	49.43587	-125.33147	GIS_ID_Link50319	Island Timberlands
Ash Upper	CWHmm1	49.43647	-125.33328	GIS_ID_Link50320	Island Timberlands
Ash Upper	CWHmm1	49.43431	-125.33043	GIS_ID_Link50321	Island Timberlands
Ash Upper	CWHmm1	49.43374	-125.33017	GIS_ID_Link50322	Island Timberlands
Ash Upper	CWHmm1	49.4361	-125.33346	GIS_ID_Link50323	Island Timberlands
Ash Upper	CWHmm1	49.43743	-125.33638	GIS_ID_Link50324	Island Timberlands
Ash Upper	CWHmm1	49.43314	-125.32991	GIS_ID_Link50325	Island Timberlands
Ash Upper	CWHmm1	49.43376	-125.33006	GIS_ID_Link50326	Island Timberlands
Ash Upper	CWHmm1	49.43606	-125.33172	GIS_ID_Link50327	Island Timberlands
Ash Upper	CWHmm1	49.43356	-125.32972	GIS_ID_Link50328	Island Timberlands
Ash Upper	CWHmm1	49.43572	-125.33124	GIS_ID_Link50329	Island Timberlands
Ash Upper	CWHmm1	49.43636	-125.33239	GIS_ID_Link50330	Island Timberlands
Ash Upper	CWHmm1	49.42729	-125.24716	GIS_ID_Link50331	Island Timberlands
Elsie Lake	CWHmm2	49.42215	-125.21195	GIS_ID_Link50332	Island Timberlands
Elsie Lake	CWHmm2	49.42206	-125.21215	GIS_ID_Link50333	Island Timberlands
Elsie Lake	CWHmm2	49.42223	-125.21247	GIS_ID_Link50334	Island Timberlands

Location (Basin)	Biogeo Zone (BGC_LABEL)	Latitude	Longitude	GIS_ID	Ownership
Elsie Lake	CWHmm2	49.42274	-125.21295	GIS_ID_Link50335	Island Timberlands
Ash Upper	MHmm1	49.4323	-125.35816	GIS_ID_Link50336	Island Timberlands
Ash Upper	MHmm1	49.4329	-125.35517	GIS_ID_Link50337	Island Timberlands
Ash Upper	MHmm1	49.43424	-125.35845	GIS_ID_Link50338	Island Timberlands
Ash Upper	CWHmm2	49.43124	-125.35505	GIS_ID_Link50339	Island Timberlands
Ash Upper	CWHmm2	49.43122	-125.35144	GIS_ID_Link50340	Island Timberlands
Ash Upper	CWHmm2	49.43163	-125.35268	GIS_ID_Link50341	Island Timberlands
Ash Upper	CWHmm2	49.43267	-125.35263	GIS_ID_Link50342	Island Timberlands
Ash Upper	MHmm1	49.43384	-125.36463	GIS_ID_Link50343	Island Timberlands
Ash Upper	MHmm1	49.42755	-125.36179	GIS_ID_Link50344	Island Timberlands
Ash Upper	CWHmm1	49.43809	-125.21842	GIS_ID_Link50345	Island Timberlands
Ash Upper	CWHmm1	49.437	-125.21992	GIS_ID_Link50346	Island Timberlands
Ash Upper	CWHmm2	49.43595	-125.2208	GIS_ID_Link50347	Island Timberlands
Ash Upper	CWHmm2	49.43509	-125.22236	GIS_ID_Link50348	Island Timberlands
Ash Upper	CWHmm2	49.43517	-125.22191	GIS_ID_Link50349	Island Timberlands
Tsable Lower	CWHxm1	49.51499	-124.86255	GIS_ID_Link50350	Island Timberlands
Tsable Lower	CWHxm1	49.51556	-124.85774	GIS_ID_Link50351	Island Timberlands
Tsable Lower	CWHxm1	49.51563	-124.86185	GIS_ID_Link50352	Island Timberlands
Tsable Lower	CWHxm1	49.51505	-124.86082	GIS_ID_Link50353	Island Timberlands
Tsable Lower	CWHxm1	49.51555	-124.85895	GIS_ID_Link50354	Island Timberlands
Tsable Lower	CWHxm1	49.51531	-124.86417	GIS_ID_Link50355	Island Timberlands
Tsable Lower	CWHxm1	49.51497	-124.86103	GIS_ID_Link50356	Island Timberlands
Tsable Lower	CWHxm1	49.51507	-124.86255	GIS_ID_Link50357	Island Timberlands
Tsable Lower	CWHxm1	49.51507	-124.86378	GIS_ID_Link50358	Island Timberlands
Tsable Lower	CWHxm1	49.51533	-124.86487	GIS_ID_Link50359	Island Timberlands
Tsable Lower	CWHxm1	49.5142	-124.86465	GIS_ID_Link50360	Island Timberlands
Tsable Lower	CWHxm1	49.51493	-124.86456	GIS_ID_Link50361	Island Timberlands
Elsie Lake	CWHmm2	49.42083	-125.20551	GIS_ID_Link50362	Island Timberlands
Ash Upper	MHmm1	49.44512	-125.25572	GIS_ID_Link50363	Island Timberlands
Ash Upper	CWHmm2	49.41309	-125.23633	GIS_ID_Link50364	Island Timberlands
Ash Upper	CWHmm1	49.41418	-125.27557	GIS_ID_Link50365	Island Timberlands
Ash Upper	CWHmm1	49.4142	-125.2753	GIS_ID_Link50366	Island Timberlands
Ash Upper	MHmm1	49.45611	-125.21381	GIS_ID_Link50367	Island Timberlands
Ash Upper	MHmm1	49.41304	-125.22394	GIS_ID_Link50368	Island Timberlands
Ash Upper	CWHmm2	49.43123	-125.35139	GIS_ID_Link50369	Island Timberlands
Ash Upper	CWHmm2	49.43311	-125.34722	GIS_ID_Link50370	Island Timberlands
Ash Upper	CWHmm2	49.43397	-125.35065	GIS_ID_Link50371	Island Timberlands
Ash Upper	CWHmm2	49.41927	-125.34174	GIS_ID_Link50372	Island Timberlands
Ash Upper	CWHmm2	49.41985	-125.34272	GIS_ID_Link50373	Island Timberlands
Ash Upper	CWHmm2	49.41922	-125.34185	GIS_ID_Link50374	Island Timberlands
Elsie Lake	CWHmm2	49.41741	-125.19883	GIS_ID_Link50375	Island Timberlands
Elsie Lake	CWHmm2	49.41804	-125.19572	GIS_ID_Link50376	Island Timberlands
Elsie Lake	CWHmm2	49.41876	-125.19385	GIS_ID_Link50377	Island Timberlands
Ash Upper	CWHmm2	49.43946	-125.21188	GIS_ID_Link50378	Island Timberlands
Ash Upper	CWHmm2	49.4417	-125.34197	GIS_ID_Link50379	Island Timberlands
Ash Upper	CWHmm2	49.44108	-125.33964	GIS_ID_Link50380	Island Timberlands
Ash Upper	CWHmm1	49.43406	-125.32582	GIS_ID_Link50381	Island Timberlands
Ash Upper	CWHmm2	49.43304	-125.32381	GIS_ID_Link50382	Island Timberlands
Ash Upper	CWHmm2	49.43065	-125.32107	GIS_ID_Link50383	Island Timberlands
Ash Upper	CWHmm2	49.42981	-125.32008	GIS_ID_Link50384	Island Timberlands
Ash Upper	CWHmm2	49.43174	-125.32152	GIS_ID_Link50385	Island Timberlands

Location (Basin)	Biogeo Zone (BGC_LABEL)	Latitude	Longitude	GIS_ID	Ownership
Ash Upper	CWHmm2	49.43972	-125.33014	GIS_ID_Link50386	Island Timberlands
Ash Upper	CWHmm2	49.43871	-125.33048	GIS_ID_Link50387	Island Timberlands
Ash Upper	CWHmm2	49.43752	-125.32971	GIS_ID_Link50388	Island Timberlands
Ash Upper	CWHmm2	49.4389	-125.33074	GIS_ID_Link50389	Island Timberlands
Ash Upper	CWHmm2	49.45137	-125.36189	GIS_ID_Link50390	Island Timberlands
Ash Upper	CWHmm1	49.43168	-125.32999	GIS_ID_Link50391	Island Timberlands
Ash Upper	CWHmm1	49.429	-125.32652	GIS_ID_Link50392	Island Timberlands
Ash Upper	CWHmm1	49.42978	-125.32679	GIS_ID_Link50393	Island Timberlands
Ash Upper	CWHmm1	49.42407	-125.32191	GIS_ID_Link50394	Island Timberlands
Ash Upper	CWHmm1	49.42741	-125.32461	GIS_ID_Link50395	Island Timberlands
Ash Upper	CWHmm1	49.42755	-125.32673	GIS_ID_Link50396	Island Timberlands
Ash Upper	CWHmm1	49.43085	-125.32759	GIS_ID_Link50397	Island Timberlands
Ash Upper	CWHmm1	49.4279	-125.3267	GIS_ID_Link50398	Island Timberlands
Ash Upper	CWHmm1	49.42533	-125.32359	GIS_ID_Link50399	Island Timberlands
Ash Upper	CWHmm1	49.42981	-125.32749	GIS_ID_Link50400	Island Timberlands
Ash Upper	CWHmm1	49.42781	-125.3254	GIS_ID_Link50401	Island Timberlands
Ash Upper	CWHmm1	49.43085	-125.32849	GIS_ID_Link50402	Island Timberlands
Ash Upper	CWHmm1	49.43178	-125.32979	GIS_ID_Link50403	Island Timberlands
Ash Upper	CWHmm1	49.42785	-125.32621	GIS_ID_Link50404	Island Timberlands
Ash Upper	CWHmm1	49.43025	-125.32693	GIS_ID_Link50405	Island Timberlands
Ash Upper	CWHmm1	49.43141	-125.32805	GIS_ID_Link50406	Island Timberlands
Ash Upper	CWHmm1	49.42759	-125.32652	GIS_ID_Link50407	Island Timberlands
Ash Upper	CWHmm1	49.43737	-125.33135	GIS_ID_Link50408	Island Timberlands
Tsable Lower	CWHxm1	49.51439	-124.87864	GIS_ID_Link50409	Island Timberlands
Tsable Lower	CWHxm1	49.51306	-124.87413	GIS_ID_Link50410	Island Timberlands
Tsable Lower	CWHxm1	49.51525	-124.87717	GIS_ID_Link50411	Island Timberlands
Ash Upper	CWHmm2	49.44137	-125.34307	GIS_ID_Link50412	Island Timberlands
Ash Upper	CWHmm2	49.43611	-125.32771	GIS_ID_Link50413	Island Timberlands
Ash Upper	CWHmm2	49.44591	-125.35191	GIS_ID_Link50414	Island Timberlands
Ash Upper	CWHmm2	49.4456	-125.35178	GIS_ID_Link50415	Island Timberlands
Ash Upper	CWHmm2	49.44666	-125.35304	GIS_ID_Link50416	Island Timberlands
Ash Upper	CWHmm2	49.4464	-125.34706	GIS_ID_Link50417	Island Timberlands
Ash Upper	CWHmm2	49.44668	-125.34624	GIS_ID_Link50418	Island Timberlands
Ash Upper	MHmm1	49.4454	-125.24674	GIS_ID_Link50419	Island Timberlands
Ash Upper	MHmm1	49.45308	-125.23093	GIS_ID_Link50420	Island Timberlands
Ash Upper	CWHmm2	49.45159	-125.22489	GIS_ID_Link50421	Island Timberlands
Ash Upper	CWHmm1	49.44547	-125.21347	GIS_ID_Link50422	Island Timberlands
Ash Upper	CWHmm1	49.44117	-125.2484	GIS_ID_Link50423	Island Timberlands
Elsie Lake	CWHmm2	49.46376	-125.23282	GIS_ID_Link50424	Island Timberlands
Ash Upper	CWHmm1	49.4404	-125.24927	GIS_ID_Link50425	Island Timberlands
Tsable Lower	CWHxm1	49.51782	-124.88427	GIS_ID_Link50426	Island Timberlands
Tsable Lower	CWHxm1	49.51747	-124.88729	GIS_ID_Link50427	Island Timberlands
Ash Upper	CWHmm1	49.42429	-125.24847	GIS_ID_Link50428	Island Timberlands
Ash Upper	CWHmm1	49.4232	-125.2471	GIS_ID_Link50429	Island Timberlands
Ash Upper	CWHmm1	49.42455	-125.24884	GIS_ID_Link50430	Island Timberlands
Elsie Lake	MHmm1	49.41888	-125.2125	GIS_ID_Link50431	Island Timberlands
Elsie Lake	MHmm1	49.41693	-125.21253	GIS_ID_Link50432	Island Timberlands
Elsie Lake	CWHmm2	49.42121	-125.20979	GIS_ID_Link50433	Island Timberlands
Elsie Lake	CWHmm2	49.42445	-125.20666	GIS_ID_Link50434	Island Timberlands
Ash Upper	CWHmm1	49.43963	-125.21461	GIS_ID_Link50435	Island Timberlands
Ash Upper	CWHmm1	49.44053	-125.21659	GIS_ID_Link50436	Island Timberlands

Location (Basin)	Biogeo Zone (BGC_LABEL)	Latitude	Longitude	GIS_ID	Ownership
Ash Upper	CWHmm1	49.44013	-125.21579	GIS_ID_Link50437	Island Timberlands
Ash Upper	CWHmm1	49.44009	-125.21464	GIS_ID_Link50438	Island Timberlands
Ash Upper	CWHmm2	49.43886	-125.2126	GIS_ID_Link50439	Island Timberlands
Ash Upper	CWHmm2	49.4391	-125.21336	GIS_ID_Link50440	Island Timberlands
Ash Upper	CWHmm1	49.44023	-125.21542	GIS_ID_Link50441	Island Timberlands
Ash Upper	CWHmm1	49.44043	-125.21645	GIS_ID_Link50442	Island Timberlands
Ash Upper	CWHmm2	49.43913	-125.21314	GIS_ID_Link50443	Island Timberlands
Ash Upper	CWHmm2	49.45531	-125.3703	GIS_ID_Link50444	Island Timberlands
Ash Upper	CWHmm2	49.43979	-125.20925	GIS_ID_Link50445	Island Timberlands
Ash Upper	CWHmm2	49.43981	-125.20874	GIS_ID_Link50446	Island Timberlands
Ash Upper	CWHmm2	49.44011	-125.20855	GIS_ID_Link50447	Island Timberlands
Ash Upper	CWHmm2	49.43984	-125.209	GIS_ID_Link50448	Island Timberlands
Ash Upper	MHmm1	49.43086	-125.26728	GIS_ID_Link50449	Island Timberlands
Ash Upper	CWHmm1	49.43552	-125.3277	GIS_ID_Link50450	Island Timberlands
Ash Upper	CWHmm1	49.43568	-125.32834	GIS_ID_Link50451	Island Timberlands
Ash Upper	CWHmm1	49.43587	-125.23325	GIS_ID_Link50452	Island Timberlands
Ash Upper	CWHmm1	49.43058	-125.23365	GIS_ID_Link50453	Island Timberlands
Tsable Lower	CWHxm1	49.51214	-124.86915	GIS_ID_Link50454	Island Timberlands
Tsable Lower	CWHxm1	49.51209	-124.86943	GIS_ID_Link50455	Island Timberlands
Tsable Lower	CWHxm1	49.51276	-124.86826	GIS_ID_Link50456	Island Timberlands
Tsable Lower	CWHxm1	49.51265	-124.86874	GIS_ID_Link50457	Island Timberlands
Tsable Lower	CWHxm1	49.51211	-124.86881	GIS_ID_Link50458	Island Timberlands
Tsable Lower	CWHxm1	49.51198	-124.86517	GIS_ID_Link50459	Island Timberlands
Tsable Lower	CWHxm1	49.51292	-124.86836	GIS_ID_Link50460	Island Timberlands
Tsable Lower	CWHxm1	49.51289	-124.86284	GIS_ID_Link50461	Island Timberlands
Tsable Lower	CWHxm1	49.51312	-124.86233	GIS_ID_Link50462	Island Timberlands
Tsable Lower	CWHxm1	49.51272	-124.86789	GIS_ID_Link50463	Island Timberlands
Tsable Lower	CWHxm1	49.51235	-124.86434	GIS_ID_Link50464	Island Timberlands
Tsable Lower	CWHxm1	49.51288	-124.86331	GIS_ID_Link50465	Island Timberlands
Tsable Lower	CWHxm1	49.51312	-124.86831	GIS_ID_Link50466	Island Timberlands
Tsable Lower	CWHxm1	49.51236	-124.86568	GIS_ID_Link50467	Island Timberlands
Tsable Lower	CWHxm1	49.51273	-124.86726	GIS_ID_Link50468	Island Timberlands
Tsable Lower	CWHxm1	49.51312	-124.86278	GIS_ID_Link50469	Island Timberlands
Tsable Lower	CWHxm1	49.51252	-124.86646	GIS_ID_Link50470	Island Timberlands
Tsable Lower	CWHxm1	49.51302	-124.86845	GIS_ID_Link50471	Island Timberlands
Tsable Lower	CWHxm1	49.51266	-124.86532	GIS_ID_Link50472	Island Timberlands
Tsable Lower	CWHxm1	49.51265	-124.86818	GIS_ID_Link50473	Island Timberlands
Tsable Lower	CWHxm1	49.51228	-124.86889	GIS_ID_Link50474	Island Timberlands
Tsable Lower	CWHxm1	49.51182	-124.86875	GIS_ID_Link50475	Island Timberlands
Tsable Lower	CWHxm1	49.51305	-124.87041	GIS_ID_Link50476	Island Timberlands
Tsable Lower	CWHxm1	49.51351	-124.86917	GIS_ID_Link50477	Island Timberlands
Tsable Lower	CWHxm1	49.51333	-124.86858	GIS_ID_Link50478	Island Timberlands
Tsable Lower	CWHxm1	49.51367	-124.87023	GIS_ID_Link50479	Island Timberlands
Tsable Lower	CWHxm1	49.51342	-124.86985	GIS_ID_Link50480	Island Timberlands
Tsable Lower	CWHxm1	49.51352	-124.87152	GIS_ID_Link50481	Island Timberlands
Ash Upper	CWHmm2	49.43011	-125.22314	GIS_ID_Link50482	Island Timberlands
Ash Upper	CWHmm2	49.43728	-125.35662	GIS_ID_Link50483	Island Timberlands
Ash Upper	CWHmm2	49.43663	-125.35446	GIS_ID_Link50484	Island Timberlands
Ash Upper	CWHmm2	49.43472	-125.35293	GIS_ID_Link50485	Island Timberlands
Ash Upper	CWHmm2	49.43455	-125.34992	GIS_ID_Link50486	Island Timberlands
Ash Upper	CWHmm2	49.43246	-125.35174	GIS_ID_Link50487	Island Timberlands

Location (Basin)	Biogeo Zone (BGC_LABEL)	Latitude	Longitude	GIS_ID	Ownership
Ash Upper	CWHmm2	49.43304	-125.35255	GIS_ID_Link50488	Island Timberlands
Ash Upper	CWHmm2	49.43304	-125.35221	GIS_ID_Link50489	Island Timberlands
Ash Upper	CWHmm2	49.4343	-125.35053	GIS_ID_Link50490	Island Timberlands
Ash Upper	CWHmm2	49.43366	-125.35102	GIS_ID_Link50491	Island Timberlands
Ash Upper	CWHmm2	49.43752	-125.35279	GIS_ID_Link50492	Island Timberlands
Tsable Lower	CWHxm1	49.51505	-124.86332	GIS_ID_Link50493	Island Timberlands
Tsable Lower	CWHxm1	49.51536	-124.86699	GIS_ID_Link50494	Island Timberlands
Tsable Lower	CWHxm1	49.51494	-124.86155	GIS_ID_Link50495	Island Timberlands
Tsable Lower	CWHxm1	49.51505	-124.86617	GIS_ID_Link50496	Island Timberlands
Tsable Lower	CWHxm1	49.51396	-124.86411	GIS_ID_Link50497	Island Timberlands
Tsable Lower	CWHxm1	49.51335	-124.86352	GIS_ID_Link50498	Island Timberlands
Tsable Lower	CWHxm1	49.51413	-124.86177	GIS_ID_Link50499	Island Timberlands
Tsable Lower	CWHxm1	49.51488	-124.86094	GIS_ID_Link50500	Island Timberlands
Tsable Lower	CWHxm1	49.51288	-124.86479	GIS_ID_Link50501	Island Timberlands
Tsable Lower	CWHxm1	49.5129	-124.86621	GIS_ID_Link50502	Island Timberlands
Tsable Lower	CWHxm1	49.51407	-124.86145	GIS_ID_Link50503	Island Timberlands
Tsable Lower	CWHxm1	49.51285	-124.86428	GIS_ID_Link50504	Island Timberlands
Tsable Lower	CWHxm1	49.51377	-124.86199	GIS_ID_Link50505	Island Timberlands
Tsable Lower	CWHxm1	49.51386	-124.86183	GIS_ID_Link50506	Island Timberlands
Tsable Lower	CWHxm1	49.51329	-124.86317	GIS_ID_Link50507	Island Timberlands
Tsable Lower	CWHxm1	49.51338	-124.86294	GIS_ID_Link50508	Island Timberlands
Tsable Lower	CWHxm1	49.51308	-124.86365	GIS_ID_Link50509	Island Timberlands
Tsable Lower	CWHxm1	49.51359	-124.86245	GIS_ID_Link50510	Island Timberlands
Tsable Lower	CWHxm1	49.51436	-124.86106	GIS_ID_Link50511	Island Timberlands
Tsable Lower	CWHxm1	49.51261	-124.86544	GIS_ID_Link50512	Island Timberlands
Tsable Lower	CWHxm1	49.51364	-124.86352	GIS_ID_Link50513	Island Timberlands
Tsable Lower	CWHxm1	49.51405	-124.862	GIS_ID_Link50514	Island Timberlands
Tsable Lower	CWHxm1	49.515	-124.86325	GIS_ID_Link50515	Island Timberlands
Tsable Lower	CWHxm1	49.51488	-124.86152	GIS_ID_Link50516	Island Timberlands
Tsable Lower	CWHxm1	49.5149	-124.86636	GIS_ID_Link50517	Island Timberlands
Ash Upper	CWHmm1	49.43235	-125.32471	GIS_ID_Link50518	Island Timberlands
Ash Upper	CWHmm1	49.4307	-125.32336	GIS_ID_Link50519	Island Timberlands
Ash Upper	CWHmm1	49.43032	-125.32384	GIS_ID_Link50520	Island Timberlands
Ash Upper	CWHmm1	49.42841	-125.32258	GIS_ID_Link50521	Island Timberlands
Ash Upper	CWHmm1	49.42856	-125.32313	GIS_ID_Link50522	Island Timberlands
Ash Upper	CWHmm1	49.42786	-125.32268	GIS_ID_Link50523	Island Timberlands
Ash Upper	CWHmm1	49.43844	-125.21831	GIS_ID_Link50524	Island Timberlands
Ash Upper	CWHmm1	49.438	-125.22	GIS_ID_Link50525	Island Timberlands
Ash Upper	CWHmm1	49.43716	-125.22307	GIS_ID_Link50526	Island Timberlands
Ash Upper	CWHmm1	49.43674	-125.22459	GIS_ID_Link50527	Island Timberlands
Ash Upper	CWHmm1	49.43872	-125.22325	GIS_ID_Link50528	Island Timberlands
Ash Upper	CWHmm1	49.43862	-125.22138	GIS_ID_Link50529	Island Timberlands
Ash Upper	CWHmm1	49.43876	-125.22167	GIS_ID_Link50530	Island Timberlands
Ash Upper	CWHmm1	49.43898	-125.22206	GIS_ID_Link50531	Island Timberlands
Ash Upper	CWHmm1	49.4396	-125.21781	GIS_ID_Link50532	Island Timberlands
Elsie Lake	CWHmm2	49.42193	-125.17746	GIS_ID_Link50533	Island Timberlands
Elsie Lake	CWHmm2	49.41989	-125.17649	GIS_ID_Link50534	Island Timberlands
Ash Upper	CWHmm2	49.4207	-125.22902	GIS_ID_Link50535	Island Timberlands
Elsie Lake	CWHmm1	49.47251	-125.22474	GIS_ID_Link50536	Island Timberlands
Elsie Lake	CWHmm1	49.47262	-125.22658	GIS_ID_Link50537	Island Timberlands
Elsie Lake	CWHmm2	49.47213	-125.22855	GIS_ID_Link50538	Island Timberlands

Location (Basin)	Biogeo Zone (BGC_LABEL)	Latitude	Longitude	GIS_ID	Ownership
Elsie Lake	CWHmm2	49.46705	-125.22119	GIS_ID_Link50539	Island Timberlands
Elsie Lake	CWHmm2	49.46716	-125.22082	GIS_ID_Link50540	Island Timberlands
Elsie Lake	CWHmm2	49.46711	-125.22101	GIS_ID_Link50541	Island Timberlands
Elsie Lake	CWHmm2	49.46706	-125.22086	GIS_ID_Link50542	Island Timberlands
Elsie Lake	CWHmm2	49.46633	-125.2217	GIS_ID_Link50543	Island Timberlands
Elsie Lake	CWHmm2	49.46673	-125.22178	GIS_ID_Link50544	Island Timberlands
Elsie Lake	CWHmm2	49.46706	-125.22202	GIS_ID_Link50545	Island Timberlands
Elsie Lake	CWHmm2	49.46718	-125.22215	GIS_ID_Link50546	Island Timberlands
Elsie Lake	CWHmm2	49.46959	-125.2251	GIS_ID_Link50547	Island Timberlands
Elsie Lake	CWHmm2	49.46837	-125.22309	GIS_ID_Link50548	Island Timberlands
Elsie Lake	CWHmm2	49.46668	-125.22194	GIS_ID_Link50549	Island Timberlands
Elsie Lake	CWHmm2	49.46972	-125.22543	GIS_ID_Link50550	Island Timberlands
Elsie Lake	CWHmm2	49.46444	-125.22678	GIS_ID_Link50551	Island Timberlands
Elsie Lake	CWHmm2	49.46735	-125.22264	GIS_ID_Link50552	Island Timberlands
Elsie Lake	CWHmm2	49.46977	-125.22488	GIS_ID_Link50553	Island Timberlands
Elsie Lake	CWHmm2	49.46939	-125.22542	GIS_ID_Link50554	Island Timberlands
Elsie Lake	CWHmm2	49.46812	-125.22353	GIS_ID_Link50555	Island Timberlands
Elsie Lake	CWHmm2	49.46679	-125.22197	GIS_ID_Link50556	Island Timberlands
Elsie Lake	CWHmm2	49.46613	-125.22035	GIS_ID_Link50557	Island Timberlands
Elsie Lake	CWHmm2	49.46685	-125.23101	GIS_ID_Link50558	Island Timberlands
Elsie Lake	CWHmm2	49.46659	-125.23202	GIS_ID_Link50559	Island Timberlands
Elsie Lake	CWHmm2	49.46664	-125.23151	GIS_ID_Link50560	Island Timberlands
Elsie Lake	CWHmm2	49.46642	-125.23214	GIS_ID_Link50561	Island Timberlands
Ash Upper	CWHmm2	49.4425	-125.2557	GIS_ID_Link50562	Island Timberlands
Elsie Lake	CWHmm2	49.42577	-125.21159	GIS_ID_Link50563	Island Timberlands
Elsie Lake	CWHmm2	49.42134	-125.21806	GIS_ID_Link50564	Island Timberlands
Elsie Lake	CWHmm2	49.4213	-125.21768	GIS_ID_Link50565	Island Timberlands
Elsie Lake	CWHmm2	49.42342	-125.21376	GIS_ID_Link50566	Island Timberlands
Elsie Lake	CWHmm2	49.42374	-125.21132	GIS_ID_Link50567	Island Timberlands
Elsie Lake	CWHmm2	49.42226	-125.21566	GIS_ID_Link50568	Island Timberlands
Elsie Lake	CWHmm2	49.42454	-125.21014	GIS_ID_Link50569	Island Timberlands
Elsie Lake	CWHmm2	49.42278	-125.21493	GIS_ID_Link50570	Island Timberlands
Elsie Lake	CWHmm2	49.42195	-125.21668	GIS_ID_Link50571	Island Timberlands
Elsie Lake	CWHmm2	49.42368	-125.2123	GIS_ID_Link50572	Island Timberlands
Elsie Lake	CWHmm2	49.42149	-125.21736	GIS_ID_Link50573	Island Timberlands
Elsie Lake	CWHmm2	49.42176	-125.21693	GIS_ID_Link50574	Island Timberlands
Elsie Lake	CWHmm2	49.42321	-125.21364	GIS_ID_Link50575	Island Timberlands
Elsie Lake	CWHmm2	49.4339	-125.21325	GIS_ID_Link50576	Island Timberlands
Elsie Lake	CWHmm2	49.43327	-125.21069	GIS_ID_Link50577	Island Timberlands
Elsie Lake	CWHmm2	49.43103	-125.21082	GIS_ID_Link50578	Island Timberlands
Elsie Lake	CWHmm2	49.43358	-125.21067	GIS_ID_Link50579	Island Timberlands
Elsie Lake	CWHmm2	49.42903	-125.20932	GIS_ID_Link50580	Island Timberlands
Elsie Lake	CWHmm2	49.428	-125.20965	GIS_ID_Link50581	Island Timberlands
Big Qualicum Upper	CWHxm2	49.31747	-124.77951	GIS_ID_Link50582	Island Timberlands
Big Qualicum Upper	CWHxm2	49.31664	-124.77943	GIS_ID_Link50583	Island Timberlands
Ash Upper	CWHmm1	49.42714	-125.233	GIS_ID_Link50584	Island Timberlands
Ash Upper	CWHmm2	49.41241	-125.23392	GIS_ID_Link50585	Island Timberlands
Ash Upper	CWHmm2	49.44156	-125.20643	GIS_ID_Link50586	Island Timberlands
Ash Upper	CWHmm2	49.44129	-125.2057	GIS_ID_Link50587	Island Timberlands
Ash Upper	CWHmm1	49.4422	-125.21671	GIS_ID_Link50588	Island Timberlands
Ash Upper	CWHmm1	49.42528	-125.32003	GIS_ID_Link50589	Island Timberlands

Location (Basin)	Biogeo Zone (BGC_LABEL)	Latitude	Longitude	GIS_ID	Ownership
Ash Upper	CWHmm2	49.44059	-125.20751	GIS_ID_Link50590	Island Timberlands
Tsable Lower	CWHxm1	49.51456	-124.87006	GIS_ID_Link50591	Island Timberlands
Tsable Lower	CWHxm1	49.51478	-124.87535	GIS_ID_Link50592	Island Timberlands
Tsable Lower	CWHxm1	49.51383	-124.86733	GIS_ID_Link50593	Island Timberlands
Tsable Lower	CWHxm1	49.51421	-124.87116	GIS_ID_Link50594	Island Timberlands
Tsable Lower	CWHxm1	49.51424	-124.87082	GIS_ID_Link50595	Island Timberlands
Tsable Lower	CWHxm1	49.51401	-124.87052	GIS_ID_Link50596	Island Timberlands
Tsable Lower	CWHxm1	49.51392	-124.87022	GIS_ID_Link50597	Island Timberlands
Tsable Lower	CWHxm1	49.51389	-124.86959	GIS_ID_Link50598	Island Timberlands
Tsable Lower	CWHxm1	49.51394	-124.86909	GIS_ID_Link50599	Island Timberlands
Tsable Lower	CWHxm1	49.51306	-124.86742	GIS_ID_Link50600	Island Timberlands
Tsable Lower	CWHxm1	49.51343	-124.8682	GIS_ID_Link50601	Island Timberlands
Tsable Lower	CWHxm1	49.51441	-124.87341	GIS_ID_Link50602	Island Timberlands
Tsable Lower	CWHxm1	49.51423	-124.87129	GIS_ID_Link50603	Island Timberlands
Tsable Lower	CWHxm1	49.51429	-124.87167	GIS_ID_Link50604	Island Timberlands
Tsable Lower	CWHxm1	49.51418	-124.87042	GIS_ID_Link50605	Island Timberlands
Tsable Lower	CWHxm1	49.51417	-124.86865	GIS_ID_Link50606	Island Timberlands
Tsable Lower	CWHxm1	49.51409	-124.87012	GIS_ID_Link50607	Island Timberlands
Tsable Lower	CWHxm1	49.51409	-124.86952	GIS_ID_Link50608	Island Timberlands
Tsable Lower	CWHxm1	49.51336	-124.86755	GIS_ID_Link50609	Island Timberlands
Tsable Lower	CWHxm1	49.51384	-124.86822	GIS_ID_Link50610	Island Timberlands
Tsable Lower	CWHxm1	49.51409	-124.86987	GIS_ID_Link50611	Island Timberlands
Tsable Lower	CWHxm1	49.51462	-124.87125	GIS_ID_Link50612	Island Timberlands
Elsie Lake	CWHmm2	49.42625	-125.17107	GIS_ID_Link50613	Island Timberlands
Elsie Lake	CWHmm1	49.42706	-125.17099	GIS_ID_Link50614	Island Timberlands
Elsie Lake	CWHmm2	49.42683	-125.17149	GIS_ID_Link50615	Island Timberlands
Elsie Lake	CWHmm1	49.42814	-125.16784	GIS_ID_Link50616	Island Timberlands
Elsie Lake	CWHmm1	49.42797	-125.16868	GIS_ID_Link50617	Island Timberlands
Elsie Lake	CWHmm1	49.42801	-125.16829	GIS_ID_Link50618	Island Timberlands
Elsie Lake	CWHmm1	49.42807	-125.16909	GIS_ID_Link50619	Island Timberlands
Elsie Lake	CWHmm1	49.42811	-125.16968	GIS_ID_Link50620	Island Timberlands
Elsie Lake	CWHmm1	49.42723	-125.17071	GIS_ID_Link50621	Island Timberlands
Elsie Lake	CWHmm1	49.42768	-125.17004	GIS_ID_Link50622	Island Timberlands
Elsie Lake	CWHmm2	49.42691	-125.17185	GIS_ID_Link50623	Island Timberlands
Elsie Lake	CWHmm1	49.42775	-125.16954	GIS_ID_Link50624	Island Timberlands
Elsie Lake	CWHmm2	49.42698	-125.17136	GIS_ID_Link50625	Island Timberlands
Elsie Lake	CWHmm1	49.4285	-125.16623	GIS_ID_Link50626	Island Timberlands
Elsie Lake	CWHmm1	49.42924	-125.16634	GIS_ID_Link50627	Island Timberlands
Elsie Lake	CWHmm1	49.42805	-125.16936	GIS_ID_Link50628	Island Timberlands
Elsie Lake	CWHmm1	49.42713	-125.17085	GIS_ID_Link50629	Island Timberlands
Elsie Lake	CWHmm1	49.42798	-125.16879	GIS_ID_Link50630	Island Timberlands
Elsie Lake	CWHmm1	49.4291	-125.16583	GIS_ID_Link50631	Island Timberlands
Ash Upper	CWHmm2	49.42791	-125.30955	GIS_ID_Link50632	Island Timberlands
Tsable Lower	CWHxm1	49.5176	-124.87966	GIS_ID_Link50633	Island Timberlands
Tsable Lower	CWHxm1	49.51853	-124.88177	GIS_ID_Link50634	Island Timberlands
Tsable Lower	CWHxm1	49.51816	-124.88017	GIS_ID_Link50635	Island Timberlands
Tsable Lower	CWHxm1	49.51653	-124.88015	GIS_ID_Link50636	Island Timberlands
Tsable Lower	CWHxm1	49.51838	-124.88118	GIS_ID_Link50637	Island Timberlands
Tsable Lower	CWHxm1	49.51155	-124.85366	GIS_ID_Link50638	Island Timberlands
Tsable Lower	CWHxm1	49.51285	-124.85813	GIS_ID_Link50639	Island Timberlands
Tsable Lower	CWHxm1	49.51393	-124.85858	GIS_ID_Link50640	Island Timberlands

Location (Basin)	Biogeo Zone (BGC_LABEL)	Latitude	Longitude	GIS_ID	Ownership
Tsable Lower	CWHxm1	49.5144	-124.86035	GIS_ID_Link50641	Island Timberlands
Tsable Lower	CWHxm1	49.51498	-124.85947	GIS_ID_Link50642	Island Timberlands
Tsable Lower	CWHxm1	49.51464	-124.85814	GIS_ID_Link50643	Island Timberlands
Tsable Lower	CWHxm1	49.51299	-124.85625	GIS_ID_Link50644	Island Timberlands
Tsable Lower	CWHxm1	49.51445	-124.85748	GIS_ID_Link50645	Island Timberlands
Tsable Lower	CWHxm1	49.51507	-124.85982	GIS_ID_Link50646	Island Timberlands
Tsable Lower	CWHxm1	49.51468	-124.86035	GIS_ID_Link50647	Island Timberlands
Tsable Lower	CWHxm1	49.51424	-124.86081	GIS_ID_Link50648	Island Timberlands
Tsable Lower	CWHxm1	49.51404	-124.85699	GIS_ID_Link50649	Island Timberlands
Tsable Lower	CWHxm1	49.51499	-124.85887	GIS_ID_Link50650	Island Timberlands
Tsable Lower	CWHxm1	49.51409	-124.85851	GIS_ID_Link50651	Island Timberlands
Tsable Lower	CWHxm1	49.51245	-124.85585	GIS_ID_Link50652	Island Timberlands
Tsable Lower	CWHxm1	49.51325	-124.85822	GIS_ID_Link50653	Island Timberlands
Tsable Lower	CWHxm1	49.5161	-124.86601	GIS_ID_Link50654	Island Timberlands
Elsie Lake	CWHmm2	49.46644	-125.23195	GIS_ID_Link50655	Island Timberlands
Elsie Lake	CWHmm2	49.46663	-125.23122	GIS_ID_Link50656	Island Timberlands
Elsie Lake	CWHmm2	49.46616	-125.23269	GIS_ID_Link50657	Island Timberlands
Puntledge Browns CW	CWHxm1	49.68565	-125.13199	GIS_ID_Link50658	TimberWest
Puntledge Browns CW	CWHxm1	49.68433	-125.13392	GIS_ID_Link50659	TimberWest
Puntledge Browns CW	CWHxm1	49.68431	-125.13249	GIS_ID_Link50660	TimberWest
Puntledge Browns CW	CWHxm1	49.68557	-125.13199	GIS_ID_Link50661	TimberWest
Puntledge Browns CW	CWHxm1	49.68423	-125.1355	GIS_ID_Link50662	TimberWest
Puntledge Browns CW	CWHxm1	49.68471	-125.13395	GIS_ID_Link50663	TimberWest
Puntledge Browns CW	CWHxm1	49.68386	-125.1368	GIS_ID_Link50664	TimberWest
Puntledge Browns CW	CWHxm1	49.68442	-125.13691	GIS_ID_Link50665	TimberWest
Puntledge Browns CW	CWHxm1	49.68476	-125.1326	GIS_ID_Link50666	TimberWest
Puntledge Browns CW	CWHxm1	49.68568	-125.13248	GIS_ID_Link50667	TimberWest
Puntledge Browns CW	CWHxm1	49.68521	-125.13321	GIS_ID_Link50668	TimberWest
Puntledge Browns CW	CWHxm1	49.68439	-125.13368	GIS_ID_Link50669	TimberWest
Puntledge Browns CW	CWHxm1	49.68461	-125.13504	GIS_ID_Link50670	TimberWest
Puntledge Browns CW	CWHxm1	49.68576	-125.13251	GIS_ID_Link50671	TimberWest
Puntledge Browns CW	CWHxm1	49.68478	-125.13261	GIS_ID_Link50672	TimberWest
Puntledge Browns CW	CWHxm1	49.68435	-125.13359	GIS_ID_Link50673	TimberWest
Puntledge Browns CW	CWHxm1	49.68447	-125.13497	GIS_ID_Link50674	TimberWest
Puntledge Browns CW	CWHxm1	49.68464	-125.13541	GIS_ID_Link50675	TimberWest
Puntledge Browns CW	CWHxm1	49.68502	-125.13422	GIS_ID_Link50676	TimberWest
Puntledge Browns CW	CWHxm1	49.68426	-125.13683	GIS_ID_Link50677	TimberWest
Puntledge Browns CW	CWHxm1	49.68472	-125.13617	GIS_ID_Link50678	TimberWest
Puntledge Browns CW	CWHxm1	49.68449	-125.13678	GIS_ID_Link50679	TimberWest
Puntledge Browns CW	CWHxm1	49.686	-125.1329	GIS_ID_Link50680	TimberWest
Casey	CWHxm1	50.05394	-125.29031	GIS_ID_Link50681	TimberWest
Casey	CWHxm1	50.05413	-125.28962	GIS_ID_Link50682	TimberWest
Casey	CWHxm1	50.05444	-125.28965	GIS_ID_Link50683	TimberWest
Casey	CWHxm1	50.05373	-125.28868	GIS_ID_Link50684	TimberWest
Casey	CWHxm1	50.05574	-125.28919	GIS_ID_Link50685	TimberWest
Casey	CWHxm1	50.05572	-125.29126	GIS_ID_Link50686	TimberWest
Casey	CWHxm1	50.05469	-125.29173	GIS_ID_Link50687	TimberWest
Casey	CWHxm1	50.05496	-125.28966	GIS_ID_Link50688	TimberWest
Casey	CWHxm1	50.05566	-125.28856	GIS_ID_Link50689	TimberWest
Casey	CWHxm1	50.05552	-125.28921	GIS_ID_Link50690	TimberWest
Casey	CWHxm1	50.05405	-125.29024	GIS_ID_Link50691	TimberWest

Location (Basin)	Biogeo Zone (BGC_LABEL)	Latitude	Longitude	GIS_ID	Ownership
Casey	CWHxm1	50.05442	-125.28967	GIS_ID_Link50692	TimberWest
Casey	CWHxm1	50.05415	-125.28953	GIS_ID_Link50693	TimberWest
Casey	CWHxm1	50.05562	-125.29062	GIS_ID_Link50694	TimberWest
Casey	CWHxm1	50.05388	-125.28903	GIS_ID_Link50695	TimberWest
Casey	CWHxm1	50.05561	-125.28913	GIS_ID_Link50696	TimberWest
Casey	CWHxm1	50.05488	-125.29171	GIS_ID_Link50697	TimberWest
Kirby	CWHxm2	48.41588	-123.94042	GIS_ID_Link50698	TimberWest
Kirby	CWHxm2	48.4158	-123.93565	GIS_ID_Link50699	TimberWest
Kirby	CWHxm2	48.41534	-123.93646	GIS_ID_Link50700	TimberWest
Kirby	CWHxm2	48.41836	-123.93978	GIS_ID_Link50701	TimberWest
Kirby	CWHxm2	48.41638	-123.93827	GIS_ID_Link50702	TimberWest
Jordan Lower	CWHvm1	48.47713	-123.98981	GIS_ID_Link50703	TimberWest
Jordan Lower	CWHvm1	48.47684	-123.98766	GIS_ID_Link50704	TimberWest
West Coast Residual	CWHvm1	48.47526	-124.20826	GIS_ID_Link50705	TimberWest
Kirby	CWHxm2	48.41069	-123.95368	GIS_ID_Link50706	TimberWest
Campbell Lower	CWHmm2	49.98928	-125.68499	GIS_ID_Link50707	TimberWest
Campbell Lower	CWHmm2	49.98943	-125.68541	GIS_ID_Link50708	TimberWest
Campbell Lower	CWHmm2	49.98965	-125.68637	GIS_ID_Link50709	TimberWest
Campbell Lower	CWHmm2	49.98962	-125.68573	GIS_ID_Link50710	TimberWest
Campbell Lower	CWHmm2	49.98932	-125.68509	GIS_ID_Link50711	TimberWest
Campbell Baikie	CWHmm2	49.90918	-125.68488	GIS_ID_Link50712	TimberWest
Campbell Baikie	CWHmm2	49.91019	-125.68487	GIS_ID_Link50713	TimberWest
Campbell Baikie	CWHmm2	49.9096	-125.68482	GIS_ID_Link50714	TimberWest
Campbell Baikie	CWHmm2	49.90981	-125.68487	GIS_ID_Link50715	TimberWest
Campbell Baikie	CWHmm2	49.91003	-125.68487	GIS_ID_Link50716	TimberWest
Campbell Baikie	CWHmm2	49.90966	-125.68486	GIS_ID_Link50717	TimberWest
Campbell Baikie	CWHmm2	49.90956	-125.68494	GIS_ID_Link50718	TimberWest
Campbell Baikie	CWHmm2	49.90801	-125.68962	GIS_ID_Link50719	TimberWest
Kirby	CWHxm2	48.41162	-123.92586	GIS_ID_Link50720	TimberWest
Kirby	CWHxm2	48.41228	-123.9227	GIS_ID_Link50721	TimberWest
Campbell Ranald	CWHmm2	49.97088	-125.6958	GIS_ID_Link50722	TimberWest
Campbell Ranald	CWHmm2	49.9692	-125.70234	GIS_ID_Link50723	TimberWest
Campbell Ranald	CWHmm2	49.96808	-125.6995	GIS_ID_Link50724	TimberWest
Campbell Ranald	CWHmm2	49.96929	-125.70054	GIS_ID_Link50725	TimberWest
Campbell Ranald	CWHmm2	49.96933	-125.70146	GIS_ID_Link50726	TimberWest
Campbell Ranald	CWHmm2	49.96732	-125.69843	GIS_ID_Link50727	TimberWest
Campbell Ranald	CWHmm2	49.96832	-125.70033	GIS_ID_Link50728	TimberWest
Campbell Ranald	CWHmm2	49.96836	-125.7004	GIS_ID_Link50729	TimberWest
Campbell Ranald	CWHmm2	49.96838	-125.70068	GIS_ID_Link50730	TimberWest
Campbell Ranald	CWHmm2	49.96796	-125.69974	GIS_ID_Link50731	TimberWest
Campbell Ranald	CWHmm2	49.96782	-125.70006	GIS_ID_Link50732	TimberWest
Campbell Ranald	CWHmm2	49.96713	-125.69727	GIS_ID_Link50733	TimberWest
Campbell Ranald	CWHmm2	49.96641	-125.70057	GIS_ID_Link50734	TimberWest
Campbell Ranald	CWHmm2	49.96724	-125.69625	GIS_ID_Link50735	TimberWest
Campbell Ranald	CWHmm2	49.96715	-125.69686	GIS_ID_Link50736	TimberWest
Campbell Ranald	CWHmm2	49.96631	-125.70065	GIS_ID_Link50737	TimberWest
Campbell Ranald	CWHmm2	49.96676	-125.69957	GIS_ID_Link50738	TimberWest
Campbell Ranald	CWHmm2	49.96694	-125.69877	GIS_ID_Link50739	TimberWest
Campbell Ranald	CWHmm2	49.96597	-125.70117	GIS_ID_Link50740	TimberWest
Campbell Ranald	CWHmm2	49.96642	-125.70005	GIS_ID_Link50741	TimberWest
Campbell Ranald	CWHmm2	49.96614	-125.70051	GIS_ID_Link50742	TimberWest

Location (Basin)	Biogeo Zone (BGC_LABEL)	Latitude	Longitude	GIS_ID	Ownership
Campbell Ranald	MHmm1	49.97076	-125.69907	GIS_ID_Link50743	TimberWest
Campbell Ranald	MHmm1	49.97067	-125.70112	GIS_ID_Link50744	TimberWest
Campbell Ranald	MHmm1	49.97082	-125.70064	GIS_ID_Link50745	TimberWest
Campbell Ranald	CWHmm2	49.96578	-125.70065	GIS_ID_Link50746	TimberWest
Campbell Ranald	CWHmm2	49.96669	-125.69803	GIS_ID_Link50747	TimberWest
Campbell Ranald	CWHmm2	49.9657	-125.70068	GIS_ID_Link50748	TimberWest
Campbell Ranald	CWHmm2	49.96661	-125.69896	GIS_ID_Link50749	TimberWest
Campbell Ranald	CWHmm2	49.96651	-125.69886	GIS_ID_Link50750	TimberWest
Campbell Ranald	CWHmm2	49.96923	-125.70163	GIS_ID_Link50751	TimberWest
Campbell Ranald	CWHmm2	49.96788	-125.69886	GIS_ID_Link50752	TimberWest
Campbell Ranald	CWHmm2	49.96924	-125.70221	GIS_ID_Link50753	TimberWest
Campbell Ranald	CWHmm2	49.96875	-125.70019	GIS_ID_Link50754	TimberWest
Campbell Ranald	CWHmm2	49.96751	-125.69914	GIS_ID_Link50755	TimberWest
Campbell Ranald	CWHmm2	49.96792	-125.6999	GIS_ID_Link50756	TimberWest
Campbell Ranald	CWHmm2	49.96722	-125.69628	GIS_ID_Link50757	TimberWest
Campbell Ranald	CWHmm2	49.96715	-125.69704	GIS_ID_Link50758	TimberWest
Campbell Ranald	CWHmm2	49.96713	-125.69738	GIS_ID_Link50759	TimberWest
Campbell Ranald	CWHmm2	49.96657	-125.6998	GIS_ID_Link50760	TimberWest
Campbell Ranald	CWHmm2	49.96706	-125.6987	GIS_ID_Link50761	TimberWest
Campbell Ranald	CWHmm2	49.9663	-125.70036	GIS_ID_Link50762	TimberWest
Campbell Ranald	MHmm1	49.97072	-125.70086	GIS_ID_Link50763	TimberWest
Campbell Ranald	CWHmm2	49.96294	-125.69491	GIS_ID_Link50764	TimberWest
Campbell Ranald	CWHmm2	49.96343	-125.69509	GIS_ID_Link50765	TimberWest
Campbell Ranald	MHmm1	49.95224	-125.71805	GIS_ID_Link50766	TimberWest
Campbell Ranald	MHmm1	49.9548	-125.71867	GIS_ID_Link50767	TimberWest
Campbell Ranald	MHmm1	49.95289	-125.71812	GIS_ID_Link50768	TimberWest
Campbell Ranald	CWHmm2	49.97089	-125.68952	GIS_ID_Link50769	TimberWest
Campbell Ranald	CWHmm2	49.97153	-125.68683	GIS_ID_Link50770	TimberWest
Campbell Ranald	CWHmm2	49.97126	-125.68818	GIS_ID_Link50771	TimberWest
Campbell Ranald	CMAunp	49.94686	-125.72394	GIS_ID_Link50772	TimberWest
Campbell Ranald	MHmm1	49.94645	-125.71884	GIS_ID_Link50773	TimberWest
Campbell Ranald	MHmm1	49.94849	-125.71932	GIS_ID_Link50774	TimberWest
Campbell Ranald	MHmm1	49.94589	-125.72132	GIS_ID_Link50775	TimberWest
Campbell Ranald	MHmm1	49.94849	-125.72093	GIS_ID_Link50776	TimberWest
Campbell Ranald	CMAunp	49.94643	-125.72364	GIS_ID_Link50777	TimberWest
Campbell Ranald	MHmm1	49.94677	-125.71889	GIS_ID_Link50778	TimberWest
Campbell Ranald	MHmm1	49.94675	-125.72099	GIS_ID_Link50779	TimberWest
Campbell Baikie	CMAunp	49.91913	-125.7289	GIS_ID_Link50780	TimberWest
Campbell Ranald	CMAunp	49.91968	-125.7255	GIS_ID_Link50781	TimberWest
Campbell Ranald	CMAunp	49.92057	-125.72661	GIS_ID_Link50782	TimberWest
Campbell Ranald	CMAunp	49.92025	-125.72743	GIS_ID_Link50783	TimberWest
Campbell Ranald	CMAunp	49.94986	-125.72514	GIS_ID_Link50784	TimberWest
Campbell Ranald	CMAunp	49.94889	-125.72411	GIS_ID_Link50785	TimberWest
Campbell Ranald	MHmm1	49.9524	-125.72443	GIS_ID_Link50786	TimberWest
Campbell Ranald	MHmm1	49.95124	-125.72313	GIS_ID_Link50787	TimberWest
Campbell Ranald	MHmm1	49.95064	-125.72363	GIS_ID_Link50788	TimberWest
Campbell Ranald	MHmm1	49.95601	-125.72243	GIS_ID_Link50789	TimberWest
Campbell Ranald	MHmm1	49.95728	-125.72303	GIS_ID_Link50790	TimberWest
Campbell Ranald	MHmm1	49.94989	-125.72302	GIS_ID_Link50791	TimberWest
Campbell Ranald	CMAunp	49.94914	-125.72457	GIS_ID_Link50792	TimberWest
Campbell Ranald	CMAunp	49.95009	-125.72341	GIS_ID_Link50793	TimberWest

Location (Basin)	Biogeo Zone (BGC_LABEL)	Latitude	Longitude	GIS_ID	Ownership
Campbell Ranald	MHmm1	49.95112	-125.72446	GIS_ID_Link50794	TimberWest
Campbell Ranald	MHmm1	49.95117	-125.72444	GIS_ID_Link50795	TimberWest
Campbell Ranald	MHmm1	49.95114	-125.72407	GIS_ID_Link50796	TimberWest
Campbell Ranald	MHmm1	49.95042	-125.72346	GIS_ID_Link50797	TimberWest
Campbell Ranald	MHmm1	49.95128	-125.72345	GIS_ID_Link50798	TimberWest
Campbell Ranald	MHmm1	49.96853	-125.72087	GIS_ID_Link50799	TimberWest
Campbell Ranald	MHmm1	49.96885	-125.71494	GIS_ID_Link50800	TimberWest
Campbell Ranald	MHmm1	49.96857	-125.71928	GIS_ID_Link50801	TimberWest
Campbell Ranald	MHmm1	49.96892	-125.72242	GIS_ID_Link50802	TimberWest
Campbell Ranald	MHmm1	49.96879	-125.71701	GIS_ID_Link50803	TimberWest
Campbell Ranald	MHmm1	49.96842	-125.71282	GIS_ID_Link50804	TimberWest
Campbell Ranald	MHmm1	49.9689	-125.71191	GIS_ID_Link50805	TimberWest
Campbell Ranald	MHmm1	49.96854	-125.72044	GIS_ID_Link50806	TimberWest
Campbell Ranald	MHmm1	49.96857	-125.72125	GIS_ID_Link50807	TimberWest
Campbell Ranald	MHmm1	49.969	-125.71529	GIS_ID_Link50808	TimberWest
Campbell Ranald	MHmm1	49.96878	-125.71469	GIS_ID_Link50809	TimberWest
Campbell Ranald	MHmm1	49.96856	-125.71846	GIS_ID_Link50810	TimberWest
Campbell Lower	MHmm1	49.97601	-125.71685	GIS_ID_Link50811	TimberWest
Campbell Ranald	MHmm1	49.97138	-125.71961	GIS_ID_Link50812	TimberWest
Campbell Ranald	MHmm1	49.97223	-125.71622	GIS_ID_Link50813	TimberWest
Campbell Ranald	MHmm1	49.97483	-125.71671	GIS_ID_Link50814	TimberWest
Campbell Ranald	MHmm1	49.97199	-125.71359	GIS_ID_Link50815	TimberWest
Campbell Ranald	MHmm1	49.9734	-125.71448	GIS_ID_Link50816	TimberWest
Campbell Ranald	MHmm1	49.97286	-125.71457	GIS_ID_Link50817	TimberWest
Campbell Ranald	MHmm1	49.97295	-125.7145	GIS_ID_Link50818	TimberWest
Campbell Ranald	MHmm1	49.97211	-125.71448	GIS_ID_Link50819	TimberWest
Campbell Ranald	MHmm1	49.97154	-125.71856	GIS_ID_Link50820	TimberWest
Campbell Ranald	MHmm1	49.97424	-125.71185	GIS_ID_Link50821	TimberWest
Campbell Ranald	CMAunp	49.93904	-125.72367	GIS_ID_Link50822	TimberWest
Campbell Ranald	MHmm1	49.93901	-125.72121	GIS_ID_Link50823	TimberWest
Rock Creek	MHmm1	49.99587	-125.71018	GIS_ID_Link50824	TimberWest
Rock Creek	MHmm1	49.99631	-125.71094	GIS_ID_Link50825	TimberWest
Rock Creek	MHmm1	49.99596	-125.71024	GIS_ID_Link50826	TimberWest
Campbell Ranald	CWHmm2	49.95113	-125.71334	GIS_ID_Link50827	TimberWest
Campbell Ranald	CWHmm2	49.94383	-125.71316	GIS_ID_Link50828	TimberWest
Campbell Ranald	CWHmm2	49.95688	-125.71283	GIS_ID_Link50829	TimberWest
Campbell Ranald	CWHmm2	49.95781	-125.71216	GIS_ID_Link50830	TimberWest
Campbell Ranald	CWHmm2	49.95555	-125.71328	GIS_ID_Link50831	TimberWest
Campbell Ranald	CWHmm2	49.95934	-125.71061	GIS_ID_Link50832	TimberWest
Campbell Ranald	CWHmm2	49.95326	-125.71321	GIS_ID_Link50833	TimberWest
Campbell Ranald	CWHmm2	49.9578	-125.70987	GIS_ID_Link50834	TimberWest
Campbell Ranald	CWHmm2	49.95648	-125.71132	GIS_ID_Link50835	TimberWest
Campbell Ranald	CWHmm2	49.95878	-125.71127	GIS_ID_Link50836	TimberWest
Campbell Ranald	CWHmm2	49.95477	-125.71337	GIS_ID_Link50837	TimberWest
Campbell Ranald	CWHmm2	49.95569	-125.71305	GIS_ID_Link50838	TimberWest
Campbell Ranald	CWHmm2	49.95498	-125.71227	GIS_ID_Link50839	TimberWest
Campbell Ranald	CWHmm2	49.956	-125.71171	GIS_ID_Link50840	TimberWest
Campbell Ranald	CWHmm2	49.95865	-125.71066	GIS_ID_Link50841	TimberWest
Campbell Ranald	CWHmm2	49.95012	-125.71259	GIS_ID_Link50842	TimberWest
Campbell Ranald	CWHmm2	49.94991	-125.71253	GIS_ID_Link50843	TimberWest
Campbell Ranald	CWHmm2	49.94576	-125.71272	GIS_ID_Link50844	TimberWest

Location (Basin)	Biogeo Zone (BGC_LABEL)	Latitude	Longitude	GIS_ID	Ownership
Campbell Ranald	CWHmm2	49.9503	-125.71248	GIS_ID_Link50845	TimberWest
Campbell Ranald	CWHmm2	49.94679	-125.71307	GIS_ID_Link50846	TimberWest
Campbell Ranald	CWHmm2	49.9513	-125.71239	GIS_ID_Link50847	TimberWest
Campbell Ranald	CWHmm2	49.94734	-125.71193	GIS_ID_Link50848	TimberWest
Campbell Ranald	CWHmm2	49.95036	-125.71286	GIS_ID_Link50849	TimberWest
Campbell Ranald	CWHmm2	49.94792	-125.71177	GIS_ID_Link50850	TimberWest
Campbell Ranald	CWHmm2	49.94615	-125.71287	GIS_ID_Link50851	TimberWest
Campbell Ranald	CWHmm2	49.95042	-125.712	GIS_ID_Link50852	TimberWest
Campbell Ranald	CWHmm2	49.95223	-125.71344	GIS_ID_Link50853	TimberWest
Campbell Ranald	CWHmm2	49.94913	-125.71178	GIS_ID_Link50854	TimberWest
Campbell Ranald	CWHmm2	49.95207	-125.71253	GIS_ID_Link50855	TimberWest
Campbell Ranald	CWHmm2	49.94602	-125.71194	GIS_ID_Link50856	TimberWest
Campbell Ranald	CWHmm2	49.94831	-125.7128	GIS_ID_Link50857	TimberWest
Campbell Ranald	CWHmm2	49.94447	-125.71234	GIS_ID_Link50858	TimberWest
Campbell Ranald	CWHmm2	49.95537	-125.71221	GIS_ID_Link50859	TimberWest
Campbell Ranald	CWHmm2	49.94731	-125.71262	GIS_ID_Link50860	TimberWest
Campbell Ranald	CWHmm2	49.94411	-125.71329	GIS_ID_Link50861	TimberWest
Campbell Ranald	CWHmm2	49.95755	-125.7104	GIS_ID_Link50862	TimberWest
Campbell Ranald	CWHmm2	49.94551	-125.71305	GIS_ID_Link50863	TimberWest
Campbell Ranald	CWHmm2	49.95088	-125.71311	GIS_ID_Link50864	TimberWest
Campbell Ranald	CWHmm2	49.95535	-125.71203	GIS_ID_Link50865	TimberWest
Campbell Ranald	CWHmm2	49.95693	-125.71279	GIS_ID_Link50866	TimberWest
Campbell Ranald	CWHmm2	49.95929	-125.71075	GIS_ID_Link50867	TimberWest
Campbell Ranald	CWHmm2	49.95551	-125.71324	GIS_ID_Link50868	TimberWest
Campbell Ranald	CWHmm2	49.95544	-125.71194	GIS_ID_Link50869	TimberWest
Campbell Ranald	CWHmm2	49.95147	-125.71294	GIS_ID_Link50870	TimberWest
Campbell Ranald	CWHmm2	49.94847	-125.71188	GIS_ID_Link50871	TimberWest
Campbell Ranald	CWHmm2	49.9466	-125.71309	GIS_ID_Link50872	TimberWest
Campbell Ranald	CWHmm2	49.95313	-125.71317	GIS_ID_Link50873	TimberWest
Campbell Ranald	CWHmm2	49.95281	-125.71241	GIS_ID_Link50874	TimberWest
Campbell Ranald	CWHmm2	49.94698	-125.71297	GIS_ID_Link50875	TimberWest
Campbell Ranald	CWHmm2	49.95116	-125.7123	GIS_ID_Link50876	TimberWest
Campbell Ranald	CWHmm2	49.95136	-125.71279	GIS_ID_Link50877	TimberWest
Campbell Ranald	CWHmm2	49.94967	-125.71178	GIS_ID_Link50878	TimberWest
Campbell Ranald	CWHmm2	49.95252	-125.71264	GIS_ID_Link50879	TimberWest
Campbell Ranald	CWHmm2	49.94597	-125.71273	GIS_ID_Link50880	TimberWest
Campbell Ranald	CWHmm2	49.94694	-125.71184	GIS_ID_Link50881	TimberWest
Campbell Ranald	CWHmm2	49.94517	-125.71213	GIS_ID_Link50882	TimberWest
Campbell Ranald	CWHmm2	49.95008	-125.71264	GIS_ID_Link50883	TimberWest
Campbell Ranald	CWHmm2	49.94774	-125.71192	GIS_ID_Link50884	TimberWest
Campbell Ranald	CWHmm2	49.96593	-125.71556	GIS_ID_Link50885	TimberWest
Campbell Ranald	CWHmm2	49.9663	-125.71471	GIS_ID_Link50886	TimberWest
Campbell Ranald	MHmm1	49.96739	-125.72465	GIS_ID_Link50887	TimberWest
Campbell Ranald	MHmm1	49.96651	-125.72405	GIS_ID_Link50888	TimberWest
Campbell Ranald	MHmm1	49.96467	-125.72339	GIS_ID_Link50889	TimberWest
Campbell Ranald	MHmm1	49.96451	-125.72249	GIS_ID_Link50890	TimberWest
Campbell Ranald	MHmm1	49.96522	-125.72307	GIS_ID_Link50891	TimberWest
Campbell Ranald	MHmm1	49.96778	-125.72461	GIS_ID_Link50892	TimberWest
Campbell Ranald	MHmm1	49.96673	-125.72405	GIS_ID_Link50893	TimberWest
Campbell Ranald	MHmm1	49.96543	-125.72107	GIS_ID_Link50894	TimberWest
Campbell Ranald	MHmm1	49.96754	-125.71762	GIS_ID_Link50895	TimberWest

Location (Basin)	Biogeo Zone (BGC_LABEL)	Latitude	Longitude	GIS_ID	Ownership
Campbell Ranald	MHmm1	49.96506	-125.72159	GIS_ID_Link50896	TimberWest
Campbell Ranald	MHmm1	49.96728	-125.71676	GIS_ID_Link50897	TimberWest
Campbell Ranald	MHmm1	49.96572	-125.71843	GIS_ID_Link50898	TimberWest
Campbell Ranald	MHmm1	49.96729	-125.71782	GIS_ID_Link50899	TimberWest
Campbell Ranald	MHmm1	49.96647	-125.72264	GIS_ID_Link50900	TimberWest
Campbell Ranald	MHmm1	49.96716	-125.71822	GIS_ID_Link50901	TimberWest
Campbell Ranald	MHmm1	49.96686	-125.71975	GIS_ID_Link50902	TimberWest
Campbell Ranald	MHmm1	49.96719	-125.71792	GIS_ID_Link50903	TimberWest
Campbell Ranald	MHmm1	49.96537	-125.72082	GIS_ID_Link50904	TimberWest
Campbell Ranald	MHmm1	49.96578	-125.72137	GIS_ID_Link50905	TimberWest
Campbell Ranald	MHmm1	49.96723	-125.72421	GIS_ID_Link50906	TimberWest
Campbell Ranald	MHmm1	49.9655	-125.72108	GIS_ID_Link50907	TimberWest
Campbell Ranald	MHmm1	49.96585	-125.72069	GIS_ID_Link50908	TimberWest
Campbell Ranald	MHmm1	49.96517	-125.72176	GIS_ID_Link50909	TimberWest
Campbell Ranald	MHmm1	49.9654	-125.72129	GIS_ID_Link50910	TimberWest
Campbell Ranald	MHmm1	49.96756	-125.72095	GIS_ID_Link50911	TimberWest
Campbell Ranald	MHmm1	49.96555	-125.72054	GIS_ID_Link50912	TimberWest
Campbell Ranald	MHmm1	49.96701	-125.71772	GIS_ID_Link50913	TimberWest
Campbell Ranald	MHmm1	49.96724	-125.72008	GIS_ID_Link50914	TimberWest
Campbell Ranald	MHmm1	49.96644	-125.72012	GIS_ID_Link50915	TimberWest
Campbell Ranald	MHmm1	49.96625	-125.72293	GIS_ID_Link50916	TimberWest
Campbell Ranald	MHmm1	49.96811	-125.72434	GIS_ID_Link50917	TimberWest
Campbell Ranald	CWHmm2	49.96589	-125.71578	GIS_ID_Link50918	TimberWest
Campbell Ranald	MHmm1	49.96525	-125.7199	GIS_ID_Link50919	TimberWest
Campbell Ranald	MHmm1	49.96688	-125.7181	GIS_ID_Link50920	TimberWest
Campbell Ranald	MHmm1	49.9654	-125.72062	GIS_ID_Link50921	TimberWest
Campbell Ranald	MHmm1	49.96719	-125.72061	GIS_ID_Link50922	TimberWest
Campbell Ranald	CWHmm2	49.96589	-125.71536	GIS_ID_Link50923	TimberWest
Campbell Ranald	MHmm1	49.96463	-125.72316	GIS_ID_Link50924	TimberWest
Campbell Ranald	MHmm1	49.96488	-125.72258	GIS_ID_Link50925	TimberWest
Campbell Ranald	MHmm1	49.96748	-125.72431	GIS_ID_Link50926	TimberWest
Campbell Ranald	MHmm1	49.96745	-125.71731	GIS_ID_Link50927	TimberWest
Campbell Ranald	MHmm1	49.96762	-125.72066	GIS_ID_Link50928	TimberWest
Campbell Ranald	MHmm1	49.96755	-125.72046	GIS_ID_Link50929	TimberWest
Campbell Ranald	MHmm1	49.96524	-125.72181	GIS_ID_Link50930	TimberWest
Campbell Ranald	MHmm1	49.96723	-125.71773	GIS_ID_Link50931	TimberWest
Campbell Ranald	MHmm1	49.96575	-125.72051	GIS_ID_Link50932	TimberWest
Campbell Ranald	MHmm1	49.96538	-125.72108	GIS_ID_Link50933	TimberWest
Campbell Ranald	MHmm1	49.96646	-125.72172	GIS_ID_Link50934	TimberWest
Campbell Ranald	MHmm1	49.96712	-125.71768	GIS_ID_Link50935	TimberWest
Campbell Ranald	MHmm1	49.96722	-125.71778	GIS_ID_Link50936	TimberWest
Campbell Ranald	MHmm1	49.96687	-125.71853	GIS_ID_Link50937	TimberWest
Campbell Ranald	MHmm1	49.96696	-125.71909	GIS_ID_Link50938	TimberWest
Campbell Ranald	MHmm1	49.96641	-125.72272	GIS_ID_Link50939	TimberWest
Campbell Ranald	MHmm1	49.96587	-125.72087	GIS_ID_Link50940	TimberWest
Campbell Ranald	MHmm1	49.97534	-125.71329	GIS_ID_Link50941	TimberWest
Kirby	CWHxm2	48.41086	-123.91979	GIS_ID_Link50942	TimberWest
Kirby	CWHxm2	48.4101	-123.92158	GIS_ID_Link50943	TimberWest
Kirby	CWHxm2	48.41596	-123.93599	GIS_ID_Link50944	TimberWest
Kirby	CWHxm2	48.41561	-123.93831	GIS_ID_Link50945	TimberWest
Kirby	CWHxm2	48.41732	-123.9437	GIS_ID_Link50946	TimberWest

Location (Basin)	Biogeo Zone (BGC_LABEL)	Latitude	Longitude	GIS_ID	Ownership
Kirby	CWHxm2	48.41731	-123.9429	GIS_ID_Link50947	TimberWest
Kirby	CWHxm2	48.41616	-123.93677	GIS_ID_Link50948	TimberWest
Kirby	CWHxm2	48.41722	-123.94143	GIS_ID_Link50949	TimberWest
Kirby	CWHxm2	48.41325	-123.92944	GIS_ID_Link50950	TimberWest
Kirby	CWHxm2	48.41328	-123.92889	GIS_ID_Link50951	TimberWest
Kirby	CWHxm2	48.41038	-123.9183	GIS_ID_Link50952	TimberWest
Kirby	CWHxm2	48.41204	-123.91743	GIS_ID_Link50953	TimberWest
Kirby	CWHxm2	48.41207	-123.92373	GIS_ID_Link50954	TimberWest
Kirby	CWHxm2	48.41265	-123.92306	GIS_ID_Link50955	TimberWest
West Coast Residual	CWHvm1	48.47376	-124.20204	GIS_ID_Link50956	TimberWest
West Coast Residual	CWHvm1	48.47545	-124.20729	GIS_ID_Link50957	TimberWest
West Coast Residual	CWHvm1	48.47571	-124.20718	GIS_ID_Link50958	TimberWest
West Coast Residual	CWHvm1	48.47486	-124.20171	GIS_ID_Link50959	TimberWest
West Coast Residual	CWHvm1	48.47521	-124.20192	GIS_ID_Link50960	TimberWest
West Coast Residual	CWHvm1	48.47515	-124.20674	GIS_ID_Link50961	TimberWest
West Coast Residual	CWHvm1	48.47343	-124.20411	GIS_ID_Link50962	TimberWest
West Coast Residual	CWHvm1	48.47391	-124.20158	GIS_ID_Link50963	TimberWest
West Coast Residual	CWHvm1	48.47561	-124.20135	GIS_ID_Link50964	TimberWest
West Coast Residual	CWHvm1	48.47594	-124.20089	GIS_ID_Link50965	TimberWest
West Coast Residual	CWHvm1	48.47429	-124.20193	GIS_ID_Link50966	TimberWest
West Coast Residual	CWHvm1	48.4753	-124.20167	GIS_ID_Link50967	TimberWest
West Coast Residual	CWHvm1	48.47497	-124.20086	GIS_ID_Link50968	TimberWest
West Coast Residual	CWHvm1	48.47513	-124.2076	GIS_ID_Link50969	TimberWest
West Coast Residual	CWHvm1	48.47474	-124.20715	GIS_ID_Link50970	TimberWest
West Coast Residual	CWHvm1	48.47563	-124.20741	GIS_ID_Link50971	TimberWest
West Coast Residual	CWHvm1	48.47381	-124.20648	GIS_ID_Link50972	TimberWest
West Coast Residual	CWHvm1	48.47497	-124.20686	GIS_ID_Link50973	TimberWest
West Coast Residual	CWHvm1	48.47386	-124.20164	GIS_ID_Link50974	TimberWest
West Coast Residual	CWHvm1	48.47423	-124.20164	GIS_ID_Link50975	TimberWest
West Coast Residual	CWHvm1	48.47547	-124.20127	GIS_ID_Link50976	TimberWest
West Coast Residual	CWHvm1	48.47572	-124.20118	GIS_ID_Link50977	TimberWest
West Coast Residual	CWHvm1	48.47471	-124.20151	GIS_ID_Link50978	TimberWest
West Coast Residual	CWHvm1	48.47397	-124.2067	GIS_ID_Link50979	TimberWest
West Coast Residual	CWHvm1	48.47464	-124.20704	GIS_ID_Link50980	TimberWest
West Coast Residual	CWHvm1	48.47502	-124.20715	GIS_ID_Link50981	TimberWest
Campbell Baikie	CWHmm2	49.9083	-125.69252	GIS_ID_Link50982	TimberWest
Campbell Baikie	CWHmm2	49.90897	-125.69133	GIS_ID_Link50983	TimberWest
Campbell Baikie	CWHmm2	49.90799	-125.69227	GIS_ID_Link50984	TimberWest
Campbell Baikie	CWHmm2	49.90821	-125.69114	GIS_ID_Link50985	TimberWest
Campbell Baikie	CWHmm2	49.9082	-125.69197	GIS_ID_Link50986	TimberWest
Campbell Baikie	CWHmm2	49.90886	-125.69108	GIS_ID_Link50987	TimberWest
Campbell Baikie	CWHmm2	49.90845	-125.69209	GIS_ID_Link50988	TimberWest
Campbell Baikie	CWHmm2	49.90872	-125.69109	GIS_ID_Link50989	TimberWest
Campbell Baikie	CWHmm2	49.90861	-125.68907	GIS_ID_Link50990	TimberWest
Campbell Baikie	CWHmm2	49.90894	-125.68863	GIS_ID_Link50991	TimberWest
Campbell Baikie	CWHmm2	49.90815	-125.69087	GIS_ID_Link50992	TimberWest
Campbell Baikie	CWHmm2	49.90885	-125.68622	GIS_ID_Link50993	TimberWest
Campbell Baikie	CWHmm2	49.90872	-125.6858	GIS_ID_Link50994	TimberWest
Campbell Baikie	CWHmm2	49.9089	-125.68584	GIS_ID_Link50995	TimberWest
Campbell Baikie	CWHmm2	49.91191	-125.68886	GIS_ID_Link50996	TimberWest
Campbell Baikie	CWHmm2	49.91487	-125.68754	GIS_ID_Link50997	TimberWest

Location (Basin)	Biogeo Zone (BGC_LABEL)	Latitude	Longitude	GIS_ID	Ownership
Campbell Baikie	CWHmm2	49.91556	-125.68646	GIS_ID_Link50998	TimberWest
Campbell Baikie	CWHmm2	49.91429	-125.68813	GIS_ID_Link50999	TimberWest
West Coast Residual	CWHvm1	48.47094	-124.1925	GIS_ID_Link51000	TimberWest
West Coast Residual	CWHvm1	48.47071	-124.18901	GIS_ID_Link51001	TimberWest
West Coast Residual	CWHvm1	48.47139	-124.19098	GIS_ID_Link51002	TimberWest
West Coast Residual	CWHvm1	48.47283	-124.18951	GIS_ID_Link51003	TimberWest
West Coast Residual	CWHvm1	48.47454	-124.18889	GIS_ID_Link51004	TimberWest
West Coast Residual	CWHvm1	48.4716	-124.19246	GIS_ID_Link51005	TimberWest
West Coast Residual	CWHvm1	48.47073	-124.18935	GIS_ID_Link51006	TimberWest
West Coast Residual	CWHvm1	48.47215	-124.18985	GIS_ID_Link51007	TimberWest
West Coast Residual	CWHvm1	48.47365	-124.19293	GIS_ID_Link51008	TimberWest
West Coast Residual	CWHvm1	48.47288	-124.19118	GIS_ID_Link51009	TimberWest
West Coast Residual	CWHvm1	48.47323	-124.19233	GIS_ID_Link51010	TimberWest
West Coast Residual	CWHvm1	48.47343	-124.19253	GIS_ID_Link51011	TimberWest
West Coast Residual	CWHvm1	48.4724	-124.19008	GIS_ID_Link51012	TimberWest
West Coast Residual	CWHvm1	48.47569	-124.20822	GIS_ID_Link51013	TimberWest
West Coast Residual	CWHvm1	48.47609	-124.21134	GIS_ID_Link51014	TimberWest
West Coast Residual	CWHvm1	48.4767	-124.2178	GIS_ID_Link51015	TimberWest
West Coast Residual	CWHvm1	48.47545	-124.21702	GIS_ID_Link51016	TimberWest
West Coast Residual	CWHvm1	48.47559	-124.21011	GIS_ID_Link51017	TimberWest
West Coast Residual	CWHvm1	48.47649	-124.21733	GIS_ID_Link51018	TimberWest
West Coast Residual	CWHvm1	48.47617	-124.21546	GIS_ID_Link51019	TimberWest
West Coast Residual	CWHvm1	48.47571	-124.20865	GIS_ID_Link51020	TimberWest
West Coast Residual	CWHvm1	48.47654	-124.21778	GIS_ID_Link51021	TimberWest
West Coast Residual	CWHvm1	48.47603	-124.21353	GIS_ID_Link51022	TimberWest
West Coast Residual	CWHvm1	48.47566	-124.21151	GIS_ID_Link51023	TimberWest
West Coast Residual	CWHvm1	48.47643	-124.21701	GIS_ID_Link51024	TimberWest
West Coast Residual	CWHvm1	48.47639	-124.21714	GIS_ID_Link51025	TimberWest
West Coast Residual	CWHvm1	48.47643	-124.21723	GIS_ID_Link51026	TimberWest
West Coast Residual	CWHvm1	48.47624	-124.2166	GIS_ID_Link51027	TimberWest
West Coast Residual	CWHvm1	48.4763	-124.21687	GIS_ID_Link51028	TimberWest
Kirby	CWHxm2	48.42401	-123.9536	GIS_ID_Link51029	TimberWest
Kirby	CWHxm2	48.42383	-123.95316	GIS_ID_Link51030	TimberWest
Koksilah Lower	CWHxm2	48.63076	-123.78602	GIS_ID_Link51031	TimberWest
Koksilah Lower	CWHxm2	48.62999	-123.78543	GIS_ID_Link51032	TimberWest
Koksilah Lower	CWHxm2	48.63105	-123.78507	GIS_ID_Link51033	TimberWest
Koksilah Lower	CWHxm2	48.62934	-123.78585	GIS_ID_Link51034	TimberWest
Koksilah Lower	CWHxm2	48.62977	-123.78488	GIS_ID_Link51035	TimberWest
Koksilah Lower	CWHxm2	48.62924	-123.78545	GIS_ID_Link51036	TimberWest
Koksilah Lower	CWHxm2	48.63069	-123.78432	GIS_ID_Link51037	TimberWest
Koksilah Lower	CWHxm2	48.63086	-123.78419	GIS_ID_Link51038	TimberWest
Koksilah Lower	CWHxm2	48.63018	-123.78503	GIS_ID_Link51039	TimberWest
Koksilah Lower	CWHxm2	48.62949	-123.78534	GIS_ID_Link51040	TimberWest
Koksilah Lower	CWHxm2	48.62923	-123.78619	GIS_ID_Link51041	TimberWest
Koksilah Lower	CWHxm2	48.63021	-123.78456	GIS_ID_Link51042	TimberWest
Koksilah Lower	CWHxm2	48.63082	-123.78477	GIS_ID_Link51043	TimberWest
Koksilah Lower	CWHxm2	48.63092	-123.78416	GIS_ID_Link51044	TimberWest
Koksilah Lower	CWHxm2	48.6302	-123.78509	GIS_ID_Link51045	TimberWest
Koksilah Lower	CWHxm2	48.63061	-123.78539	GIS_ID_Link51046	TimberWest
Koksilah Lower	CWHxm2	48.631	-123.78493	GIS_ID_Link51047	TimberWest
Koksilah Lower	CWHxm2	48.63111	-123.78498	GIS_ID_Link51048	TimberWest

Location (Basin)	Biogeo Zone (BGC_LABEL)	Latitude	Longitude	GIS_ID	Ownership
Kirby	CWHxm2	48.4196	-123.94169	GIS_ID_Link51049	TimberWest
Kirby	CWHxm2	48.41649	-123.9416	GIS_ID_Link51050	TimberWest
Kirby	CWHxm2	48.41695	-123.94281	GIS_ID_Link51051	TimberWest
Kirby	CWHxm2	48.41532	-123.93354	GIS_ID_Link51052	TimberWest
Kirby	CWHxm2	48.41436	-123.93363	GIS_ID_Link51053	TimberWest
Kirby	CWHxm2	48.41468	-123.93263	GIS_ID_Link51054	TimberWest
Kirby	CWHxm2	48.41511	-123.93746	GIS_ID_Link51055	TimberWest
Kirby	CWHxm2	48.41587	-123.93358	GIS_ID_Link51056	TimberWest
Kirby	CWHxm2	48.41589	-123.93451	GIS_ID_Link51057	TimberWest
Kirby	CWHxm2	48.41548	-123.93319	GIS_ID_Link51058	TimberWest
Kirby	CWHxm2	48.41499	-123.9332	GIS_ID_Link51059	TimberWest
Kirby	CWHxm2	48.41488	-123.93353	GIS_ID_Link51060	TimberWest
Kirby	CWHxm2	48.41459	-123.93173	GIS_ID_Link51061	TimberWest
Kirby	CWHxm2	48.4152	-123.93498	GIS_ID_Link51062	TimberWest
Kirby	CWHxm2	48.41532	-123.93373	GIS_ID_Link51063	TimberWest
Kirby	CWHxm2	48.41584	-123.93372	GIS_ID_Link51064	TimberWest
Kirby	CWHxm2	48.41727	-123.93814	GIS_ID_Link51065	TimberWest
Kirby	CWHxm2	48.41791	-123.9396	GIS_ID_Link51066	TimberWest
Koksilah Lower	CWHxm2	48.63023	-123.79154	GIS_ID_Link51067	TimberWest
Koksilah Lower	CWHxm2	48.63072	-123.79339	GIS_ID_Link51068	TimberWest
Koksilah Lower	CWHxm2	48.62998	-123.79258	GIS_ID_Link51069	TimberWest
Koksilah Lower	CWHxm2	48.6304	-123.78647	GIS_ID_Link51070	TimberWest
Koksilah Lower	CWHxm2	48.62902	-123.78999	GIS_ID_Link51071	TimberWest
Koksilah Lower	CWHxm2	48.62953	-123.7888	GIS_ID_Link51072	TimberWest
Koksilah Lower	CWHxm2	48.62913	-123.78752	GIS_ID_Link51073	TimberWest
Koksilah Lower	CWHxm2	48.62898	-123.78681	GIS_ID_Link51074	TimberWest
Koksilah Lower	CWHxm2	48.62896	-123.78716	GIS_ID_Link51075	TimberWest
Koksilah Lower	CWHxm2	48.62905	-123.78996	GIS_ID_Link51076	TimberWest
Koksilah Lower	CWHxm2	48.62916	-123.78686	GIS_ID_Link51077	TimberWest
Koksilah Lower	CWHxm2	48.62921	-123.78999	GIS_ID_Link51078	TimberWest
Koksilah Lower	CWHxm2	48.62907	-123.78885	GIS_ID_Link51079	TimberWest
Koksilah Lower	CWHxm2	48.63073	-123.79144	GIS_ID_Link51080	TimberWest
Koksilah Lower	CWHxm2	48.63021	-123.78629	GIS_ID_Link51081	TimberWest
Koksilah Lower	CWHxm2	48.6298	-123.79174	GIS_ID_Link51082	TimberWest
Koksilah Middle	CWHxm2	48.63124	-123.79281	GIS_ID_Link51083	TimberWest
Koksilah Middle	CWHxm2	48.63124	-123.79261	GIS_ID_Link51084	TimberWest
Campbell Ranald	CWHmm2	49.94632	-125.70486	GIS_ID_Link51085	TimberWest
Campbell Ranald	MHmm1	49.92883	-125.71024	GIS_ID_Link51086	TimberWest
Rock Creek	MHmm1	49.99138	-125.71353	GIS_ID_Link51087	TimberWest
Rock Creek	MHmm1	49.99237	-125.71449	GIS_ID_Link51088	TimberWest
Rock Creek	MHmm1	49.99144	-125.71359	GIS_ID_Link51089	TimberWest
Campbell Ranald	CMAunp	49.94318	-125.72408	GIS_ID_Link51090	TimberWest
Campbell Ranald	MHmm1	49.94403	-125.72052	GIS_ID_Link51091	TimberWest
Campbell Ranald	MHmm1	49.94118	-125.72167	GIS_ID_Link51092	TimberWest
Campbell Ranald	MHmm1	49.94348	-125.72029	GIS_ID_Link51093	TimberWest
Campbell Ranald	MHmm1	49.9438	-125.71992	GIS_ID_Link51094	TimberWest
Campbell Ranald	MHmm1	49.94506	-125.71951	GIS_ID_Link51095	TimberWest
Campbell Ranald	MHmm1	49.9427	-125.71966	GIS_ID_Link51096	TimberWest
Campbell Ranald	MHmm1	49.93992	-125.71833	GIS_ID_Link51097	TimberWest
Campbell Ranald	MHmm1	49.94588	-125.71974	GIS_ID_Link51098	TimberWest
Campbell Ranald	MHmm1	49.94403	-125.72057	GIS_ID_Link51099	TimberWest

Location (Basin)	Biogeo Zone (BGC_LABEL)	Latitude	Longitude	GIS_ID	Ownership
Campbell Ranald	MHmm1	49.94397	-125.72085	GIS_ID_Link51100	TimberWest
Campbell Ranald	MHmm1	49.94122	-125.72149	GIS_ID_Link51101	TimberWest
Campbell Ranald	MHmm1	49.94477	-125.72111	GIS_ID_Link51102	TimberWest
Campbell Ranald	MHmm1	49.94027	-125.71971	GIS_ID_Link51103	TimberWest
Campbell Ranald	MHmm1	49.94275	-125.72149	GIS_ID_Link51104	TimberWest
Campbell Ranald	MHmm1	49.94192	-125.71974	GIS_ID_Link51105	TimberWest
Campbell Ranald	MHmm1	49.94155	-125.72088	GIS_ID_Link51106	TimberWest
Campbell Ranald	CMAunp	49.94413	-125.72301	GIS_ID_Link51107	TimberWest
Campbell Ranald	MHmm1	49.94133	-125.72181	GIS_ID_Link51108	TimberWest
Campbell Ranald	MHmm1	49.94399	-125.71994	GIS_ID_Link51109	TimberWest
Campbell Ranald	MHmm1	49.94349	-125.71999	GIS_ID_Link51110	TimberWest
Campbell Ranald	MHmm1	49.94366	-125.72074	GIS_ID_Link51111	TimberWest
Campbell Ranald	MHmm1	49.94139	-125.72154	GIS_ID_Link51112	TimberWest
Campbell Ranald	MHmm1	49.94114	-125.72137	GIS_ID_Link51113	TimberWest
Campbell Ranald	MHmm1	49.94301	-125.72114	GIS_ID_Link51114	TimberWest
Campbell Ranald	MHmm1	49.94395	-125.72161	GIS_ID_Link51115	TimberWest
Campbell Ranald	MHmm1	49.95127	-125.72222	GIS_ID_Link51116	TimberWest
Campbell Ranald	MHmm1	49.95044	-125.72325	GIS_ID_Link51117	TimberWest
Campbell Ranald	MHmm1	49.95126	-125.72265	GIS_ID_Link51118	TimberWest
Campbell Ranald	MHmm1	49.95093	-125.72289	GIS_ID_Link51119	TimberWest
Campbell Ranald	MHmm1	49.95152	-125.72134	GIS_ID_Link51120	TimberWest
Campbell Ranald	MHmm1	49.95279	-125.72163	GIS_ID_Link51121	TimberWest
Campbell Ranald	MHmm1	49.95046	-125.72162	GIS_ID_Link51122	TimberWest
Campbell Ranald	MHmm1	49.95103	-125.72212	GIS_ID_Link51123	TimberWest
Campbell Ranald	MHmm1	49.95224	-125.72149	GIS_ID_Link51124	TimberWest
Campbell Ranald	MHmm1	49.95073	-125.72287	GIS_ID_Link51125	TimberWest
Campbell Ranald	MHmm1	49.95158	-125.72198	GIS_ID_Link51126	TimberWest
Campbell Lower	MHmm1	49.98143	-125.71132	GIS_ID_Link51127	TimberWest
Campbell Lower	MHmm1	49.98194	-125.70985	GIS_ID_Link51128	TimberWest
Campbell Lower	MHmm1	49.98233	-125.70807	GIS_ID_Link51129	TimberWest
Campbell Lower	MHmm1	49.98251	-125.70916	GIS_ID_Link51130	TimberWest
Campbell Lower	MHmm1	49.98251	-125.70855	GIS_ID_Link51131	TimberWest
Campbell Lower	MHmm1	49.982	-125.71047	GIS_ID_Link51132	TimberWest
Campbell Lower	MHmm1	49.98143	-125.71116	GIS_ID_Link51133	TimberWest
Campbell Lower	MHmm1	49.98234	-125.70829	GIS_ID_Link51134	TimberWest
Campbell Lower	MHmm1	49.97955	-125.71955	GIS_ID_Link51135	TimberWest
Campbell Lower	MHmm1	49.97941	-125.71955	GIS_ID_Link51136	TimberWest
Campbell Lower	MHmm1	49.98006	-125.71963	GIS_ID_Link51137	TimberWest
Campbell Lower	MHmm1	49.97881	-125.7191	GIS_ID_Link51138	TimberWest
Campbell Lower	MHmm1	49.97947	-125.71931	GIS_ID_Link51139	TimberWest
Campbell Lower	MHmm1	49.9796	-125.71933	GIS_ID_Link51140	TimberWest
Campbell Lower	MHmm1	49.98028	-125.71926	GIS_ID_Link51141	TimberWest
Campbell Lower	MHmm1	49.97898	-125.7186	GIS_ID_Link51142	TimberWest
Campbell Lower	MHmm1	49.9793	-125.71952	GIS_ID_Link51143	TimberWest
Campbell Lower	MHmm1	49.97964	-125.71957	GIS_ID_Link51144	TimberWest
Campbell Lower	MHmm1	49.97973	-125.71934	GIS_ID_Link51145	TimberWest
Campbell Lower	MHmm1	49.97938	-125.71924	GIS_ID_Link51146	TimberWest
Rock Creek	MHmm1	49.98925	-125.71973	GIS_ID_Link51147	TimberWest
Campbell Lower	MHmm1	49.98772	-125.71685	GIS_ID_Link51148	TimberWest
Campbell Lower	MHmm1	49.98503	-125.71722	GIS_ID_Link51149	TimberWest
Campbell Lower	MHmm1	49.98647	-125.71642	GIS_ID_Link51150	TimberWest

Location (Basin)	Biogeo Zone (BGC_LABEL)	Latitude	Longitude	GIS_ID	Ownership
Campbell Lower	MHmm1	49.98193	-125.72345	GIS_ID_Link51151	TimberWest
Campbell Lower	MHmm1	49.98228	-125.72261	GIS_ID_Link51152	TimberWest
Campbell Lower	MHmm1	49.9816	-125.72404	GIS_ID_Link51153	TimberWest
Campbell Lower	MHmm1	49.98089	-125.72346	GIS_ID_Link51154	TimberWest
Campbell Lower	MHmm1	49.98268	-125.72201	GIS_ID_Link51155	TimberWest
Campbell Lower	MHmm1	49.9816	-125.72357	GIS_ID_Link51156	TimberWest
Campbell Ranald	CWHmm2	49.96635	-125.69289	GIS_ID_Link51157	TimberWest
Campbell Ranald	CWHmm2	49.96599	-125.69401	GIS_ID_Link51158	TimberWest
Campbell Ranald	CWHmm2	49.96629	-125.69676	GIS_ID_Link51159	TimberWest
Campbell Ranald	CWHmm2	49.96395	-125.69997	GIS_ID_Link51160	TimberWest
Campbell Ranald	CWHmm2	49.95867	-125.70887	GIS_ID_Link51161	TimberWest
Campbell Ranald	CWHmm2	49.95911	-125.70851	GIS_ID_Link51162	TimberWest
Campbell Ranald	CWHmm2	49.96738	-125.6885	GIS_ID_Link51163	TimberWest
Campbell Ranald	CWHmm2	49.96745	-125.68727	GIS_ID_Link51164	TimberWest
Campbell Ranald	CWHmm2	49.96647	-125.6919	GIS_ID_Link51165	TimberWest
Campbell Ranald	CWHmm2	49.96677	-125.68962	GIS_ID_Link51166	TimberWest
Campbell Ranald	CWHmm2	49.96713	-125.68687	GIS_ID_Link51167	TimberWest
Campbell Ranald	CWHmm2	49.96743	-125.69114	GIS_ID_Link51168	TimberWest
Campbell Ranald	CWHmm2	49.9615	-125.70732	GIS_ID_Link51169	TimberWest
Campbell Ranald	CWHmm2	49.9619	-125.70696	GIS_ID_Link51170	TimberWest
Campbell Ranald	CWHmm2	49.95841	-125.70952	GIS_ID_Link51171	TimberWest
Campbell Ranald	CWHmm2	49.96339	-125.70576	GIS_ID_Link51172	TimberWest
Campbell Ranald	CWHmm2	49.96373	-125.70514	GIS_ID_Link51173	TimberWest
Campbell Ranald	CWHmm2	49.96359	-125.70542	GIS_ID_Link51174	TimberWest
Campbell Ranald	CWHmm2	49.96033	-125.70841	GIS_ID_Link51175	TimberWest
Campbell Ranald	CWHmm2	49.96395	-125.70502	GIS_ID_Link51176	TimberWest
Campbell Ranald	CWHmm2	49.95805	-125.70954	GIS_ID_Link51177	TimberWest
Campbell Ranald	CWHmm2	49.96272	-125.70639	GIS_ID_Link51178	TimberWest
Campbell Ranald	CWHmm2	49.95863	-125.71009	GIS_ID_Link51179	TimberWest
Campbell Ranald	CWHmm2	49.96092	-125.70869	GIS_ID_Link51180	TimberWest
Campbell Ranald	CWHmm2	49.96069	-125.70813	GIS_ID_Link51181	TimberWest
Campbell Ranald	CWHmm2	49.95958	-125.709	GIS_ID_Link51182	TimberWest
Campbell Ranald	CWHmm2	49.9608	-125.70781	GIS_ID_Link51183	TimberWest
Campbell Ranald	CWHmm2	49.9652	-125.70091	GIS_ID_Link51184	TimberWest
Campbell Ranald	CWHmm2	49.95987	-125.70829	GIS_ID_Link51185	TimberWest
Campbell Ranald	CWHmm2	49.96316	-125.7046	GIS_ID_Link51186	TimberWest
Campbell Ranald	CWHmm2	49.96339	-125.70179	GIS_ID_Link51187	TimberWest
Campbell Ranald	CWHmm2	49.96333	-125.70539	GIS_ID_Link51188	TimberWest
Campbell Ranald	CWHmm2	49.96409	-125.70441	GIS_ID_Link51189	TimberWest
Campbell Ranald	CWHmm2	49.96441	-125.70403	GIS_ID_Link51190	TimberWest
Campbell Ranald	CWHmm2	49.96561	-125.70108	GIS_ID_Link51191	TimberWest
Campbell Ranald	CWHmm2	49.96564	-125.70091	GIS_ID_Link51192	TimberWest
Campbell Ranald	CWHmm2	49.96671	-125.69837	GIS_ID_Link51193	TimberWest
Campbell Ranald	CWHmm2	49.96553	-125.70155	GIS_ID_Link51194	TimberWest
Campbell Ranald	CWHmm2	49.96349	-125.705	GIS_ID_Link51195	TimberWest
Campbell Ranald	CWHmm2	49.96682	-125.69756	GIS_ID_Link51196	TimberWest
Campbell Ranald	CWHmm2	49.96691	-125.69639	GIS_ID_Link51197	TimberWest
Campbell Ranald	CWHmm2	49.96609	-125.69984	GIS_ID_Link51198	TimberWest
Campbell Ranald	CWHmm2	49.96509	-125.70224	GIS_ID_Link51199	TimberWest
Campbell Ranald	CWHmm2	49.96763	-125.68864	GIS_ID_Link51200	TimberWest
Campbell Ranald	CWHmm2	49.96762	-125.68803	GIS_ID_Link51201	TimberWest

Location (Basin)	Biogeo Zone (BGC_LABEL)	Latitude	Longitude	GIS_ID	Ownership
Campbell Ranald	CWHmm2	49.96809	-125.69004	GIS_ID_Link51202	TimberWest
Campbell Ranald	CWHmm2	49.96765	-125.68931	GIS_ID_Link51203	TimberWest
Campbell Ranald	CWHmm2	49.96633	-125.69739	GIS_ID_Link51204	TimberWest
Campbell Ranald	CWHmm2	49.96382	-125.70452	GIS_ID_Link51205	TimberWest
Campbell Ranald	CWHmm2	49.96409	-125.70432	GIS_ID_Link51206	TimberWest
Campbell Ranald	CWHmm2	49.9638	-125.70492	GIS_ID_Link51207	TimberWest
Campbell Ranald	CWHmm2	49.96542	-125.70168	GIS_ID_Link51208	TimberWest
Campbell Ranald	CWHmm2	49.96494	-125.70253	GIS_ID_Link51209	TimberWest
Campbell Ranald	CWHmm2	49.96613	-125.6998	GIS_ID_Link51210	TimberWest
Campbell Ranald	CWHmm2	49.96349	-125.70517	GIS_ID_Link51211	TimberWest
Campbell Ranald	CWHmm2	49.96564	-125.70153	GIS_ID_Link51212	TimberWest
Campbell Ranald	CWHmm2	49.96517	-125.70216	GIS_ID_Link51213	TimberWest
Campbell Ranald	CWHmm2	49.9643	-125.70327	GIS_ID_Link51214	TimberWest
Campbell Ranald	CWHmm2	49.96764	-125.68922	GIS_ID_Link51215	TimberWest
Campbell Ranald	CWHmm2	49.96777	-125.68976	GIS_ID_Link51216	TimberWest
Campbell Ranald	CWHmm2	49.96655	-125.6936	GIS_ID_Link51217	TimberWest
Campbell Ranald	CWHmm2	49.96614	-125.69425	GIS_ID_Link51218	TimberWest
Campbell Ranald	CWHmm2	49.96697	-125.6897	GIS_ID_Link51219	TimberWest
Campbell Ranald	CWHmm2	49.96189	-125.70674	GIS_ID_Link51220	TimberWest
Campbell Ranald	CWHmm2	49.96095	-125.70808	GIS_ID_Link51221	TimberWest
Campbell Ranald	CWHmm2	49.95969	-125.70894	GIS_ID_Link51222	TimberWest
Campbell Ranald	CWHmm2	49.96383	-125.70009	GIS_ID_Link51223	TimberWest
Campbell Ranald	CWHmm2	49.9602	-125.70853	GIS_ID_Link51224	TimberWest
Campbell Ranald	CWHmm2	49.96229	-125.70734	GIS_ID_Link51225	TimberWest
Campbell Ranald	CWHmm2	49.95868	-125.7095	GIS_ID_Link51226	TimberWest
Campbell Ranald	CWHmm2	49.95968	-125.70867	GIS_ID_Link51227	TimberWest
Campbell Ranald	CWHmm2	49.96627	-125.6928	GIS_ID_Link51228	TimberWest
Campbell Ranald	CWHmm2	49.96629	-125.69297	GIS_ID_Link51229	TimberWest
Campbell Ranald	CWHmm2	49.95925	-125.7085	GIS_ID_Link51230	TimberWest
Campbell Ranald	CWHmm2	49.96697	-125.6885	GIS_ID_Link51231	TimberWest
Campbell Ranald	CWHmm2	49.96653	-125.69078	GIS_ID_Link51232	TimberWest
Campbell Ranald	CWHmm2	49.96199	-125.7066	GIS_ID_Link51233	TimberWest
Campbell Ranald	CWHmm2	49.96197	-125.70774	GIS_ID_Link51234	TimberWest
Campbell Ranald	CWHmm2	49.96373	-125.70525	GIS_ID_Link51235	TimberWest
Campbell Ranald	CWHmm2	49.95826	-125.70939	GIS_ID_Link51236	TimberWest
Campbell Ranald	CWHmm2	49.96056	-125.70811	GIS_ID_Link51237	TimberWest
Campbell Ranald	CWHmm2	49.96368	-125.70228	GIS_ID_Link51238	TimberWest
Campbell Ranald	CWHmm2	49.96262	-125.70356	GIS_ID_Link51239	TimberWest
Campbell Ranald	CWHmm2	49.96338	-125.70267	GIS_ID_Link51240	TimberWest
Campbell Ranald	CWHmm2	49.96317	-125.70401	GIS_ID_Link51241	TimberWest
Campbell Ranald	MHmm1	49.95443	-125.72407	GIS_ID_Link51242	TimberWest
Campbell Ranald	MHmm1	49.95501	-125.72199	GIS_ID_Link51243	TimberWest
Rock Creek	MHmm1	49.99303	-125.70915	GIS_ID_Link51244	TimberWest
Rock Creek	MHmm1	49.99638	-125.70982	GIS_ID_Link51245	TimberWest
Rock Creek	MHmm1	49.99471	-125.71074	GIS_ID_Link51246	TimberWest
Rock Creek	MHmm1	49.99271	-125.70851	GIS_ID_Link51247	TimberWest
Rock Creek	MHmm1	49.99481	-125.7094	GIS_ID_Link51248	TimberWest
Rock Creek	MHmm1	49.99237	-125.70889	GIS_ID_Link51249	TimberWest
Rock Creek	MHmm1	49.99226	-125.70887	GIS_ID_Link51250	TimberWest
Rock Creek	MHmm1	49.9955	-125.71011	GIS_ID_Link51251	TimberWest
Rock Creek	MHmm1	49.99625	-125.70976	GIS_ID_Link51252	TimberWest

Location (Basin)	Biogeo Zone (BGC_LABEL)	Latitude	Longitude	GIS_ID	Ownership
Rock Creek	MHmm1	49.99318	-125.70884	GIS_ID_Link51253	TimberWest
Rock Creek	MHmm1	49.99471	-125.71047	GIS_ID_Link51254	TimberWest
Campbell Ranald	CWHmm2	49.94272	-125.71206	GIS_ID_Link51255	TimberWest
Campbell Ranald	CWHmm2	49.93777	-125.70911	GIS_ID_Link51256	TimberWest
Campbell Ranald	CWHmm2	49.93822	-125.70923	GIS_ID_Link51257	TimberWest
Campbell Ranald	CWHmm2	49.93945	-125.70973	GIS_ID_Link51258	TimberWest
Campbell Ranald	CWHmm2	49.94166	-125.71138	GIS_ID_Link51259	TimberWest
Campbell Ranald	CWHmm2	49.94309	-125.71303	GIS_ID_Link51260	TimberWest
Campbell Ranald	CWHmm2	49.94149	-125.71257	GIS_ID_Link51261	TimberWest
Campbell Ranald	CWHmm2	49.9403	-125.71053	GIS_ID_Link51262	TimberWest
Campbell Ranald	CWHmm2	49.93909	-125.70998	GIS_ID_Link51263	TimberWest
Campbell Ranald	MHmm1	49.9325	-125.71401	GIS_ID_Link51264	TimberWest
Campbell Ranald	MHmm1	49.93937	-125.71231	GIS_ID_Link51265	TimberWest
Campbell Ranald	MHmm1	49.93541	-125.70873	GIS_ID_Link51266	TimberWest
Campbell Ranald	MHmm1	49.93955	-125.71262	GIS_ID_Link51267	TimberWest
Campbell Ranald	MHmm1	49.93687	-125.71279	GIS_ID_Link51268	TimberWest
Campbell Ranald	MHmm1	49.93656	-125.71255	GIS_ID_Link51269	TimberWest
Campbell Ranald	MHmm1	49.93734	-125.71276	GIS_ID_Link51270	TimberWest
Campbell Ranald	MHmm1	49.93861	-125.71202	GIS_ID_Link51271	TimberWest
Campbell Ranald	MHmm1	49.93764	-125.71203	GIS_ID_Link51272	TimberWest
Campbell Ranald	MHmm1	49.93032	-125.71413	GIS_ID_Link51273	TimberWest
Campbell Ranald	MHmm1	49.92813	-125.71607	GIS_ID_Link51274	TimberWest
Campbell Ranald	MHmm1	49.92808	-125.71554	GIS_ID_Link51275	TimberWest
Campbell Ranald	MHmm1	49.92684	-125.71725	GIS_ID_Link51276	TimberWest
Campbell Ranald	MHmm1	49.92728	-125.71685	GIS_ID_Link51277	TimberWest
Campbell Ranald	MHmm1	49.92809	-125.71674	GIS_ID_Link51278	TimberWest
Campbell Ranald	MHmm1	49.93178	-125.71253	GIS_ID_Link51279	TimberWest
Campbell Ranald	MHmm1	49.93995	-125.71257	GIS_ID_Link51280	TimberWest
Campbell Ranald	MHmm1	49.94011	-125.71268	GIS_ID_Link51281	TimberWest
Campbell Ranald	MHmm1	49.93681	-125.71206	GIS_ID_Link51282	TimberWest
Campbell Ranald	MHmm1	49.93671	-125.71134	GIS_ID_Link51283	TimberWest
Campbell Ranald	MHmm1	49.93561	-125.71024	GIS_ID_Link51284	TimberWest
Campbell Ranald	MHmm1	49.94036	-125.71252	GIS_ID_Link51285	TimberWest
Campbell Ranald	MHmm1	49.93983	-125.71276	GIS_ID_Link51286	TimberWest
Campbell Ranald	MHmm1	49.93586	-125.70968	GIS_ID_Link51287	TimberWest
Campbell Ranald	MHmm1	49.93655	-125.70951	GIS_ID_Link51288	TimberWest
Campbell Ranald	MHmm1	49.93603	-125.70935	GIS_ID_Link51289	TimberWest
Campbell Ranald	MHmm1	49.93729	-125.71142	GIS_ID_Link51290	TimberWest
Campbell Ranald	MHmm1	49.93642	-125.71041	GIS_ID_Link51291	TimberWest
Campbell Ranald	MHmm1	49.93704	-125.71057	GIS_ID_Link51292	TimberWest
Campbell Ranald	MHmm1	49.93773	-125.70947	GIS_ID_Link51293	TimberWest
Campbell Ranald	MHmm1	49.93524	-125.70943	GIS_ID_Link51294	TimberWest
Campbell Ranald	MHmm1	49.93455	-125.7112	GIS_ID_Link51295	TimberWest
Campbell Ranald	MHmm1	49.93915	-125.71087	GIS_ID_Link51296	TimberWest
Campbell Ranald	MHmm1	49.92781	-125.71591	GIS_ID_Link51297	TimberWest
Campbell Ranald	MHmm1	49.93338	-125.71275	GIS_ID_Link51298	TimberWest
Campbell Ranald	MHmm1	49.94004	-125.71195	GIS_ID_Link51299	TimberWest
Campbell Ranald	CWHmm2	49.94254	-125.71192	GIS_ID_Link51300	TimberWest
Campbell Ranald	CWHmm2	49.9408	-125.71136	GIS_ID_Link51301	TimberWest
Campbell Ranald	MHmm1	49.93692	-125.71224	GIS_ID_Link51302	TimberWest
Campbell Ranald	MHmm1	49.93646	-125.71235	GIS_ID_Link51303	TimberWest

Location (Basin)	Biogeo Zone (BGC_LABEL)	Latitude	Longitude	GIS_ID	Ownership
Campbell Ranald	MHmm1	49.93628	-125.71063	GIS_ID_Link51304	TimberWest
Campbell Ranald	MHmm1	49.93739	-125.71108	GIS_ID_Link51305	TimberWest
Campbell Ranald	CWHmm2	49.94106	-125.71112	GIS_ID_Link51306	TimberWest
Campbell Ranald	CWHmm2	49.94261	-125.71277	GIS_ID_Link51307	TimberWest
Campbell Ranald	CWHmm2	49.93946	-125.71001	GIS_ID_Link51308	TimberWest
Campbell Ranald	CWHmm2	49.93833	-125.70994	GIS_ID_Link51309	TimberWest
Campbell Ranald	MHmm1	49.93476	-125.70958	GIS_ID_Link51310	TimberWest
Campbell Ranald	MHmm1	49.93933	-125.71225	GIS_ID_Link51311	TimberWest
Campbell Ranald	MHmm1	49.93668	-125.71272	GIS_ID_Link51312	TimberWest
Campbell Ranald	MHmm1	49.93771	-125.71227	GIS_ID_Link51313	TimberWest
Campbell Ranald	MHmm1	49.92713	-125.71666	GIS_ID_Link51314	TimberWest
Campbell Ranald	MHmm1	49.93048	-125.71459	GIS_ID_Link51315	TimberWest
Campbell Ranald	MHmm1	49.92969	-125.71561	GIS_ID_Link51316	TimberWest
Campbell Ranald	MHmm1	49.92806	-125.71613	GIS_ID_Link51317	TimberWest
Campbell Ranald	MHmm1	49.92876	-125.71663	GIS_ID_Link51318	TimberWest
Campbell Ranald	MHmm1	49.92706	-125.71717	GIS_ID_Link51319	TimberWest
Campbell Ranald	MHmm1	49.92752	-125.71682	GIS_ID_Link51320	TimberWest
Campbell Ranald	MHmm1	49.93572	-125.70877	GIS_ID_Link51321	TimberWest
Campbell Ranald	MHmm1	49.93676	-125.70921	GIS_ID_Link51322	TimberWest
Campbell Ranald	MHmm1	49.94157	-125.71282	GIS_ID_Link51323	TimberWest
Campbell Ranald	MHmm1	49.93562	-125.71036	GIS_ID_Link51324	TimberWest
Campbell Ranald	MHmm1	49.93713	-125.71037	GIS_ID_Link51325	TimberWest
Campbell Ranald	MHmm1	49.94018	-125.71268	GIS_ID_Link51326	TimberWest
Campbell Ranald	MHmm1	49.93602	-125.70952	GIS_ID_Link51327	TimberWest
Campbell Ranald	MHmm1	49.96403	-125.7244	GIS_ID_Link51328	TimberWest
Campbell Ranald	MHmm1	49.96421	-125.72503	GIS_ID_Link51329	TimberWest
Campbell Ranald	MHmm1	49.96415	-125.72443	GIS_ID_Link51330	TimberWest
Campbell Ranald	MHmm1	49.96393	-125.72506	GIS_ID_Link51331	TimberWest
Campbell Ranald	MHmm1	49.96376	-125.72557	GIS_ID_Link51332	TimberWest
Campbell Ranald	MHmm1	49.96448	-125.72389	GIS_ID_Link51333	TimberWest
Rock Creek	MHmm1	49.99936	-125.70791	GIS_ID_Link51334	TimberWest
Rock Creek	MHmm1	49.99917	-125.70635	GIS_ID_Link51335	TimberWest
Rock Creek	MHmm1	49.99848	-125.70439	GIS_ID_Link51336	TimberWest
Rock Creek	MHmm1	49.99935	-125.70728	GIS_ID_Link51337	TimberWest
Rock Creek	MHmm1	49.99913	-125.70558	GIS_ID_Link51338	TimberWest
Rock Creek	CWHmm2	49.99201	-125.69606	GIS_ID_Link51339	TimberWest
Rock Creek	CWHmm2	49.98885	-125.6982	GIS_ID_Link51340	TimberWest
Rock Creek	CWHmm2	49.99057	-125.70008	GIS_ID_Link51341	TimberWest
Rock Creek	CWHmm2	49.98925	-125.69837	GIS_ID_Link51342	TimberWest
Rock Creek	CWHmm2	49.99008	-125.69844	GIS_ID_Link51343	TimberWest
Rock Creek	CWHmm2	49.98998	-125.69981	GIS_ID_Link51344	TimberWest
Rock Creek	CWHmm2	49.99238	-125.69642	GIS_ID_Link51345	TimberWest
Rock Creek	CWHmm2	49.99309	-125.70106	GIS_ID_Link51346	TimberWest
Rock Creek	CWHmm2	49.99198	-125.70076	GIS_ID_Link51347	TimberWest
Rock Creek	CWHmm2	49.99734	-125.70137	GIS_ID_Link51348	TimberWest
Rock Creek	CWHmm2	49.99414	-125.70172	GIS_ID_Link51349	TimberWest
Rock Creek	CWHmm2	49.99136	-125.69874	GIS_ID_Link51350	TimberWest
Rock Creek	CWHmm2	49.99535	-125.7009	GIS_ID_Link51351	TimberWest
Rock Creek	CWHmm2	49.99119	-125.70058	GIS_ID_Link51352	TimberWest
Rock Creek	CWHmm2	49.993	-125.69916	GIS_ID_Link51353	TimberWest
Rock Creek	MHmm1	49.9944	-125.70223	GIS_ID_Link51354	TimberWest

Location (Basin)	Biogeo Zone (BGC_LABEL)	Latitude	Longitude	GIS_ID	Ownership
Rock Creek	MHmm1	49.99535	-125.70237	GIS_ID_Link51355	TimberWest
Rock Creek	MHmm1	49.9967	-125.70296	GIS_ID_Link51356	TimberWest
Rock Creek	CWHmm2	49.98899	-125.69854	GIS_ID_Link51357	TimberWest
Rock Creek	CWHmm2	49.98901	-125.69785	GIS_ID_Link51358	TimberWest
Rock Creek	CWHmm2	49.98898	-125.69821	GIS_ID_Link51359	TimberWest
Rock Creek	CWHmm2	49.99222	-125.69996	GIS_ID_Link51360	TimberWest
Rock Creek	CWHmm2	49.99242	-125.70011	GIS_ID_Link51361	TimberWest
Rock Creek	CWHmm2	49.99321	-125.70044	GIS_ID_Link51362	TimberWest
Rock Creek	CWHmm2	49.9945	-125.70159	GIS_ID_Link51363	TimberWest
Rock Creek	CWHmm2	49.99211	-125.69561	GIS_ID_Link51364	TimberWest
Rock Creek	CWHmm2	49.99054	-125.7002	GIS_ID_Link51365	TimberWest
Rock Creek	CWHmm2	49.98939	-125.69841	GIS_ID_Link51366	TimberWest
Rock Creek	CWHmm2	49.99217	-125.69753	GIS_ID_Link51367	TimberWest
Rock Creek	CWHmm2	49.99353	-125.70158	GIS_ID_Link51368	TimberWest
Rock Creek	CWHmm2	49.99359	-125.69905	GIS_ID_Link51369	TimberWest
Rock Creek	CWHmm2	49.99127	-125.69936	GIS_ID_Link51370	TimberWest
Rock Creek	CWHmm2	49.99055	-125.70084	GIS_ID_Link51371	TimberWest
Rock Creek	CWHmm2	49.99718	-125.7019	GIS_ID_Link51372	TimberWest
Rock Creek	CWHmm2	49.99687	-125.7014	GIS_ID_Link51373	TimberWest
Rock Creek	CWHmm2	49.99183	-125.70071	GIS_ID_Link51374	TimberWest
Rock Creek	CWHmm2	49.99408	-125.70007	GIS_ID_Link51375	TimberWest
Rock Creek	MHmm1	49.99612	-125.70282	GIS_ID_Link51376	TimberWest
Rock Creek	MHmm1	49.99449	-125.70202	GIS_ID_Link51377	TimberWest
Campbell Lower	CWHmm2	49.98567	-125.69161	GIS_ID_Link51378	TimberWest
Campbell Lower	CWHmm2	49.98603	-125.69253	GIS_ID_Link51379	TimberWest
Campbell Lower	CWHmm2	49.98686	-125.69243	GIS_ID_Link51380	TimberWest
Campbell Lower	CWHmm2	49.98633	-125.69117	GIS_ID_Link51381	TimberWest
Campbell Lower	CWHmm2	49.98669	-125.69192	GIS_ID_Link51382	TimberWest
Campbell Lower	CWHmm2	49.9858	-125.69148	GIS_ID_Link51383	TimberWest
Campbell Lower	CWHmm2	49.98593	-125.6923	GIS_ID_Link51384	TimberWest
Campbell Ranald	CMAunp	49.92149	-125.72699	GIS_ID_Link51385	TimberWest
Campbell Ranald	CMAunp	49.92041	-125.72704	GIS_ID_Link51386	TimberWest
Campbell Ranald	CMAunp	49.92111	-125.72829	GIS_ID_Link51387	TimberWest
Campbell Ranald	CMAunp	49.92048	-125.72701	GIS_ID_Link51388	TimberWest
Campbell Ranald	MHmm1	49.93852	-125.70466	GIS_ID_Link51389	TimberWest
Campbell Ranald	CWHmm2	49.96259	-125.69758	GIS_ID_Link51390	TimberWest
Campbell Ranald	CWHmm2	49.96189	-125.69914	GIS_ID_Link51391	TimberWest
Campbell Ranald	CWHmm2	49.96256	-125.69731	GIS_ID_Link51392	TimberWest
Campbell Ranald	CWHmm2	49.96197	-125.69879	GIS_ID_Link51393	TimberWest
Campbell Ranald	CWHmm2	49.96106	-125.6986	GIS_ID_Link51394	TimberWest
Campbell Ranald	CWHmm2	49.95425	-125.70714	GIS_ID_Link51395	TimberWest
Kirby	CWHxm2	48.41116	-123.92592	GIS_ID_Link51396	TimberWest
Kirby	CWHxm2	48.40962	-123.9206	GIS_ID_Link51397	TimberWest
Kirby	CWHxm2	48.4088	-123.9201	GIS_ID_Link51398	TimberWest
Kirby	CWHxm2	48.41004	-123.95458	GIS_ID_Link51399	TimberWest
Kirby	CWHxm2	48.41826	-123.94568	GIS_ID_Link51400	TimberWest
Kirby	CWHxm2	48.41872	-123.94172	GIS_ID_Link51401	TimberWest
Kirby	CWHxm2	48.41809	-123.94473	GIS_ID_Link51402	TimberWest
West Coast Residual	CWHvm1	48.47096	-124.18958	GIS_ID_Link51403	TimberWest
West Coast Residual	CWHvm1	48.47119	-124.189	GIS_ID_Link51404	TimberWest
West Coast Residual	CWHvm1	48.471	-124.18946	GIS_ID_Link51405	TimberWest

Location (Basin)	Biogeo Zone (BGC_LABEL)	Latitude	Longitude	GIS_ID	Ownership
Kirby	CWHxm2	48.41037	-123.95281	GIS_ID_Link51406	TimberWest
Koksilah Lower	CWHxm1	48.63103	-123.77983	GIS_ID_Link51407	TimberWest
Koksilah Lower	CWHxm1	48.63117	-123.7802	GIS_ID_Link51408	TimberWest
Koksilah Lower	CWHxm1	48.6309	-123.77845	GIS_ID_Link51409	TimberWest
Koksilah Lower	CWHxm1	48.6317	-123.77846	GIS_ID_Link51410	TimberWest
Koksilah Lower	CWHxm1	48.63104	-123.77895	GIS_ID_Link51411	TimberWest
Koksilah Lower	CWHxm1	48.63082	-123.78028	GIS_ID_Link51412	TimberWest
Koksilah Lower	CWHxm1	48.63091	-123.77905	GIS_ID_Link51413	TimberWest
Koksilah Lower	CWHxm1	48.63115	-123.78009	GIS_ID_Link51414	TimberWest
Koksilah Lower	CWHxm1	48.63106	-123.78014	GIS_ID_Link51415	TimberWest
Koksilah Middle	CWHxm2	48.63403	-123.79842	GIS_ID_Link51416	TimberWest
Koksilah Middle	CWHxm2	48.63407	-123.7973	GIS_ID_Link51417	TimberWest
Koksilah Middle	CWHxm2	48.6318	-123.79406	GIS_ID_Link51418	TimberWest
Koksilah Middle	CWHxm2	48.63203	-123.79472	GIS_ID_Link51419	TimberWest
Koksilah Middle	CWHxm2	48.63325	-123.79753	GIS_ID_Link51420	TimberWest
Koksilah Middle	CWHxm2	48.63318	-123.79765	GIS_ID_Link51421	TimberWest
Koksilah Middle	CWHxm2	48.6327	-123.79843	GIS_ID_Link51422	TimberWest
Koksilah Middle	CWHxm2	48.63191	-123.79704	GIS_ID_Link51423	TimberWest
Koksilah Middle	CWHxm2	48.63224	-123.79766	GIS_ID_Link51424	TimberWest
Koksilah Middle	CWHxm2	48.63337	-123.79941	GIS_ID_Link51425	TimberWest
Koksilah Middle	CWHxm2	48.6334	-123.7995	GIS_ID_Link51426	TimberWest
Koksilah Middle	CWHxm2	48.63304	-123.79862	GIS_ID_Link51427	TimberWest
Koksilah Middle	CWHxm2	48.63313	-123.79842	GIS_ID_Link51428	TimberWest
Koksilah Middle	CWHxm2	48.63403	-123.79999	GIS_ID_Link51429	TimberWest
Koksilah Middle	CWHxm2	48.63255	-123.79794	GIS_ID_Link51430	TimberWest
Koksilah Middle	CWHxm2	48.63195	-123.79523	GIS_ID_Link51431	TimberWest
Koksilah Lower	CWHxm2	48.62828	-123.79197	GIS_ID_Link51432	TimberWest
Koksilah Lower	CWHxm2	48.62831	-123.7927	GIS_ID_Link51433	TimberWest
Koksilah Lower	CWHxm2	48.63008	-123.79359	GIS_ID_Link51434	TimberWest
Koksilah Lower	CWHxm2	48.62866	-123.79209	GIS_ID_Link51435	TimberWest
Koksilah Lower	CWHxm2	48.62886	-123.79211	GIS_ID_Link51436	TimberWest
Koksilah Lower	CWHxm2	48.62942	-123.79287	GIS_ID_Link51437	TimberWest
Koksilah Lower	CWHxm2	48.62867	-123.79213	GIS_ID_Link51438	TimberWest
Koksilah Lower	CWHxm2	48.6295	-123.79306	GIS_ID_Link51439	TimberWest
Koksilah Lower	CWHxm2	48.62866	-123.79214	GIS_ID_Link51440	TimberWest
Koksilah Middle	CWHxm2	48.6295	-123.793	GIS_ID_Link51441	TimberWest
Koksilah Middle	CWHxm2	48.62939	-123.79295	GIS_ID_Link51442	TimberWest
Campbell Upper	CWHxm2	49.7577	-125.57552	GIS_ID_Link51443	TimberWest
Campbell Upper	CWHxm2	49.75719	-125.57584	GIS_ID_Link51444	TimberWest
Campbell Upper	CWHxm2	49.7582	-125.57643	GIS_ID_Link51445	TimberWest
Campbell Upper	CWHxm2	49.75875	-125.57618	GIS_ID_Link51446	TimberWest
Koksilah Lower	CWHxm1	48.63166	-123.77903	GIS_ID_Link51447	TimberWest
Koksilah Lower	CWHxm1	48.63154	-123.78119	GIS_ID_Link51448	TimberWest
Koksilah Lower	CWHxm1	48.63162	-123.78022	GIS_ID_Link51449	TimberWest
Koksilah Lower	CWHxm1	48.6313	-123.78193	GIS_ID_Link51450	TimberWest
Koksilah Lower	CWHxm1	48.63048	-123.779	GIS_ID_Link51451	TimberWest
Koksilah Lower	CWHxm1	48.63007	-123.77955	GIS_ID_Link51452	TimberWest
Koksilah Lower	CWHxm1	48.63018	-123.77894	GIS_ID_Link51453	TimberWest
Koksilah Lower	CWHxm1	48.63026	-123.77856	GIS_ID_Link51454	TimberWest
Koksilah Lower	CWHxm1	48.6304	-123.78043	GIS_ID_Link51455	TimberWest
Koksilah Lower	CWHxm1	48.63087	-123.78242	GIS_ID_Link51456	TimberWest

Location (Basin)	Biogeo Zone (BGC_LABEL)	Latitude	Longitude	GIS_ID	Ownership
Koksilah Lower	CWHxm1	48.63181	-123.78375	GIS_ID_Link51457	TimberWest
Koksilah Lower	CWHxm2	48.63084	-123.78392	GIS_ID_Link51458	TimberWest
Koksilah Lower	CWHxm2	48.6315	-123.78501	GIS_ID_Link51459	TimberWest
Koksilah Lower	CWHxm2	48.63142	-123.78542	GIS_ID_Link51460	TimberWest
Koksilah Lower	CWHxm1	48.63104	-123.78395	GIS_ID_Link51461	TimberWest
Koksilah Lower	CWHxm1	48.63062	-123.78121	GIS_ID_Link51462	TimberWest
Koksilah Lower	CWHxm1	48.63016	-123.77926	GIS_ID_Link51463	TimberWest
Koksilah Lower	CWHxm1	48.63119	-123.78192	GIS_ID_Link51464	TimberWest
Koksilah Lower	CWHxm1	48.63135	-123.78311	GIS_ID_Link51465	TimberWest
Koksilah Lower	CWHxm1	48.6311	-123.78156	GIS_ID_Link51466	TimberWest
Koksilah Lower	CWHxm1	48.63153	-123.78228	GIS_ID_Link51467	TimberWest
Koksilah Lower	CWHxm1	48.63037	-123.77899	GIS_ID_Link51468	TimberWest
Koksilah Lower	CWHxm1	48.63034	-123.77864	GIS_ID_Link51469	TimberWest
Koksilah Lower	CWHxm1	48.63043	-123.77831	GIS_ID_Link51470	TimberWest
Koksilah Lower	CWHxm1	48.63017	-123.7796	GIS_ID_Link51471	TimberWest
Koksilah Lower	CWHxm1	48.6306	-123.78102	GIS_ID_Link51472	TimberWest
Koksilah Lower	CWHxm1	48.63159	-123.78273	GIS_ID_Link51473	TimberWest
Koksilah Lower	CWHxm1	48.63147	-123.78343	GIS_ID_Link51474	TimberWest
Koksilah Lower	CWHxm2	48.63105	-123.78401	GIS_ID_Link51475	TimberWest
Koksilah Lower	CWHxm1	48.6316	-123.77957	GIS_ID_Link51476	TimberWest
Koksilah Lower	CWHxm1	48.63045	-123.77925	GIS_ID_Link51477	TimberWest
Koksilah Lower	CWHxm2	48.6315	-123.78525	GIS_ID_Link51478	TimberWest
Koksilah Lower	CWHxm1	48.63143	-123.7809	GIS_ID_Link51479	TimberWest
Kennedy River	CWHvh1	49.11291	-125.64432	GIS_ID_Link51480	Island Timberlands
China Alberni CW	CWHmm2	49.14772	-124.67479	GIS_ID_Link51481	Island Timberlands
China Alberni CW	CWHmm2	49.14853	-124.67453	GIS_ID_Link51482	Island Timberlands
China Alberni CW	CWHmm2	49.1464	-124.67463	GIS_ID_Link51483	Island Timberlands
China Alberni CW	CWHmm2	49.14716	-124.67464	GIS_ID_Link51484	Island Timberlands
China Alberni CW	CWHmm2	49.14654	-124.67478	GIS_ID_Link51485	Island Timberlands
China Alberni CW	CWHmm2	49.14695	-124.67448	GIS_ID_Link51486	Island Timberlands
China Alberni CW	CWHmm2	49.14684	-124.67464	GIS_ID_Link51487	Island Timberlands
China Alberni CW	CWHmm2	49.14872	-124.67473	GIS_ID_Link51488	Island Timberlands
China Alberni CW	CWHmm2	49.14938	-124.67415	GIS_ID_Link51489	Island Timberlands
China Alberni CW	CWHmm2	49.14952	-124.67441	GIS_ID_Link51490	Island Timberlands
China Alberni CW	CWHmm2	49.1494	-124.6744	GIS_ID_Link51491	Island Timberlands
China Alberni CW	CWHmm2	49.14874	-124.6745	GIS_ID_Link51492	Island Timberlands
China Alberni CW	CWHmm2	49.14976	-124.67493	GIS_ID_Link51493	Island Timberlands
Kennedy River	CWHvh1	49.12231	-125.65016	GIS_ID_Link51494	Island Timberlands
Kennedy River	CWHvh1	49.12265	-125.64999	GIS_ID_Link51495	Island Timberlands
Kennedy River	CWHvh1	49.11754	-125.64682	GIS_ID_Link51496	Island Timberlands
Kennedy River	CWHvh1	49.1187	-125.64508	GIS_ID_Link51497	Island Timberlands
Kennedy River	CWHvh1	49.11945	-125.64785	GIS_ID_Link51498	Island Timberlands
Kennedy River	CWHvh1	49.11741	-125.64355	GIS_ID_Link51499	Island Timberlands
Kennedy River	CWHvh1	49.12137	-125.64928	GIS_ID_Link51500	Island Timberlands
Kennedy River	CWHvh1	49.12317	-125.65074	GIS_ID_Link51501	Island Timberlands
Kennedy River	CWHvh1	49.12274	-125.65073	GIS_ID_Link51502	Island Timberlands
Kennedy River	CWHvh1	49.1217	-125.65053	GIS_ID_Link51503	Island Timberlands
Kennedy River	CWHvh1	49.12276	-125.64967	GIS_ID_Link51504	Island Timberlands
Kennedy River	CWHvh1	49.12117	-125.64887	GIS_ID_Link51505	Island Timberlands
Kennedy River	CWHvh1	49.12095	-125.65168	GIS_ID_Link51506	Island Timberlands
Kennedy River	CWHvh1	49.12183	-125.65042	GIS_ID_Link51507	Island Timberlands

Location (Basin)	Biogeo Zone (BGC_LABEL)	Latitude	Longitude	GIS_ID	Ownership
Kennedy River	CWHvh1	49.12271	-125.64975	GIS_ID_Link51508	Island Timberlands
Kennedy River	CWHvh1	49.12104	-125.65058	GIS_ID_Link51509	Island Timberlands
Kennedy River	CWHvh1	49.12087	-125.65255	GIS_ID_Link51510	Island Timberlands
Kennedy River	CWHvh1	49.12085	-125.65153	GIS_ID_Link51511	Island Timberlands
Kennedy River	CWHvh1	49.12077	-125.64861	GIS_ID_Link51512	Island Timberlands
Kennedy River	CWHvh1	49.1176	-125.64367	GIS_ID_Link51513	Island Timberlands
Kennedy River	CWHvh1	49.11901	-125.64658	GIS_ID_Link51514	Island Timberlands
Kennedy River	CWHvh1	49.11839	-125.64499	GIS_ID_Link51515	Island Timberlands
Kennedy River	CWHvh1	49.11977	-125.64774	GIS_ID_Link51516	Island Timberlands
Kennedy River	CWHvh1	49.11256	-125.64693	GIS_ID_Link51517	Island Timberlands
Kennedy River	CWHvh1	49.11273	-125.64685	GIS_ID_Link51518	Island Timberlands
Kennedy River	CWHvh1	49.11181	-125.64675	GIS_ID_Link51519	Island Timberlands
Kennedy River	CWHvh1	49.1122	-125.64672	GIS_ID_Link51520	Island Timberlands
Kennedy River	CWHvh1	49.11251	-125.64612	GIS_ID_Link51521	Island Timberlands
Kennedy River	CWHvh1	49.1121	-125.64458	GIS_ID_Link51522	Island Timberlands
Kennedy River	CWHvh1	49.11231	-125.6463	GIS_ID_Link51523	Island Timberlands
Kennedy River	CWHvh1	49.11509	-125.64823	GIS_ID_Link51524	Island Timberlands
Kennedy River	CWHvh1	49.11449	-125.6481	GIS_ID_Link51525	Island Timberlands
Kennedy River	CWHvh1	49.11802	-125.65531	GIS_ID_Link51526	Island Timberlands
Kennedy River	CWHvh1	49.11186	-125.64843	GIS_ID_Link51527	Island Timberlands
Kennedy River	CWHvh1	49.11749	-125.65601	GIS_ID_Link51528	Island Timberlands
Kennedy River	CWHvh1	49.11422	-125.65303	GIS_ID_Link51529	Island Timberlands
Kennedy River	CWHvh1	49.11181	-125.65033	GIS_ID_Link51530	Island Timberlands
Kennedy River	CWHvh1	49.11845	-125.65723	GIS_ID_Link51531	Island Timberlands
Kennedy River	CWHvh1	49.12062	-125.65425	GIS_ID_Link51532	Island Timberlands
Kennedy River	CWHvh1	49.11484	-125.65584	GIS_ID_Link51533	Island Timberlands
Kennedy River	CWHvh1	49.11227	-125.65163	GIS_ID_Link51534	Island Timberlands
Kennedy River	CWHvh1	49.11368	-125.6544	GIS_ID_Link51535	Island Timberlands
Kennedy River	CWHvh1	49.11192	-125.64951	GIS_ID_Link51536	Island Timberlands
Kennedy River	CWHvh1	49.11806	-125.65697	GIS_ID_Link51537	Island Timberlands
Kennedy River	CWHvh1	49.1208	-125.6533	GIS_ID_Link51538	Island Timberlands
Kennedy River	CWHvh1	49.12054	-125.6544	GIS_ID_Link51539	Island Timberlands
Kennedy River	CWHvh1	49.11553	-125.65482	GIS_ID_Link51540	Island Timberlands
Kennedy River	CWHvh1	49.11225	-125.6502	GIS_ID_Link51541	Island Timberlands
Kennedy River	CWHvh1	49.11796	-125.65594	GIS_ID_Link51542	Island Timberlands
Kennedy River	CWHvh1	49.11659	-125.6547	GIS_ID_Link51543	Island Timberlands
Kennedy River	CWHvh1	49.11478	-125.65587	GIS_ID_Link51544	Island Timberlands
Kennedy River	CWHvh1	49.11224	-125.65136	GIS_ID_Link51545	Island Timberlands
Kennedy River	CWHvh1	49.11229	-125.65189	GIS_ID_Link51546	Island Timberlands
Sproat Taylor CW	CWHmm1	49.25901	-125.12252	GIS_ID_Link51547	Island Timberlands
Sproat Taylor CW	CWHmm1	49.25931	-125.12273	GIS_ID_Link51548	Island Timberlands
Sproat Taylor CW	CWHmm1	49.25749	-125.11678	GIS_ID_Link51549	Island Timberlands
Sproat Taylor CW	CWHmm1	49.25759	-125.11726	GIS_ID_Link51550	Island Timberlands
Sproat Taylor CW	CWHmm1	49.26088	-125.12156	GIS_ID_Link51551	Island Timberlands
Sproat Taylor CW	CWHmm1	49.25782	-125.11817	GIS_ID_Link51552	Island Timberlands
Sproat Taylor CW	CWHmm1	49.26025	-125.11924	GIS_ID_Link51553	Island Timberlands
Sproat Taylor CW	CWHmm1	49.26026	-125.11932	GIS_ID_Link51554	Island Timberlands
Sproat Taylor CW	CWHmm1	49.26029	-125.11901	GIS_ID_Link51555	Island Timberlands
Sproat Taylor CW	CWHmm1	49.25769	-125.11757	GIS_ID_Link51556	Island Timberlands
Sproat Taylor CW	CWHmm1	49.25793	-125.11891	GIS_ID_Link51557	Island Timberlands
Sproat Taylor CW	CWHvm2	49.25752	-125.11691	GIS_ID_Link51558	Island Timberlands

Location (Basin)	Biogeo Zone (BGC_LABEL)	Latitude	Longitude	GIS_ID	Ownership
Sproat Taylor CW	CWHmm1	49.26147	-125.11881	GIS_ID_Link51559	Island Timberlands
Sproat Taylor CW	CWHmm1	49.26163	-125.11961	GIS_ID_Link51560	Island Timberlands
Sproat Taylor CW	CWHmm1	49.26209	-125.11961	GIS_ID_Link51561	Island Timberlands
Sproat Taylor CW	CWHmm1	49.26139	-125.1198	GIS_ID_Link51562	Island Timberlands
Big Qualicum Lower	CWHxm2	49.2984	-124.71289	GIS_ID_Link51563	Island Timberlands
Big Qualicum Lower	CWHxm2	49.29911	-124.68684	GIS_ID_Link51564	Island Timberlands
Rogers	CWHxm2	49.26959	-124.69368	GIS_ID_Link51565	Island Timberlands
China Alberni CW	CWHmm2	49.13217	-124.5967	GIS_ID_Link51566	Island Timberlands
China Alberni CW	CWHmm2	49.13203	-124.59698	GIS_ID_Link51567	Island Timberlands
China Alberni CW	CWHmm2	49.13254	-124.5962	GIS_ID_Link51568	Island Timberlands
China Alberni CW	CWHmm2	49.13251	-124.59662	GIS_ID_Link51569	Island Timberlands
China Alberni CW	CWHmm2	49.13242	-124.59653	GIS_ID_Link51570	Island Timberlands
Little Qualicum CW	CWHxm2	49.29705	-124.68471	GIS_ID_Link51571	Island Timberlands
Little Qualicum CW	CWHxm2	49.29891	-124.68432	GIS_ID_Link51572	Island Timberlands
Little Qualicum CW	CWHxm2	49.29644	-124.68359	GIS_ID_Link51573	Island Timberlands
Little Qualicum CW	CWHxm2	49.29509	-124.68276	GIS_ID_Link51574	Island Timberlands
Little Qualicum CW	CWHxm2	49.29679	-124.68446	GIS_ID_Link51575	Island Timberlands
Little Qualicum CW	CWHxm2	49.29746	-124.68389	GIS_ID_Link51576	Island Timberlands
Little Qualicum CW	CWHxm2	49.29269	-124.68279	GIS_ID_Link51577	Island Timberlands
Cameron River Lower CW	CWHxm2	49.28464	-124.68604	GIS_ID_Link51578	Island Timberlands
Cameron River Lower CW	CWHxm2	49.28455	-124.68535	GIS_ID_Link51579	Island Timberlands
Cameron River Lower CW	CWHxm2	49.28463	-124.68571	GIS_ID_Link51580	Island Timberlands
Kennedy River	CWHvh1	49.11571	-125.6457	GIS_ID_Link51581	Island Timberlands
Cous	CWHxm2	49.11543	-124.83402	GIS_ID_Link51582	Island Timberlands
Cameron River Lower CW	CWHxm2	49.26814	-124.68873	GIS_ID_Link51583	Island Timberlands
Cameron River Lower CW	CWHxm2	49.26889	-124.6885	GIS_ID_Link51584	Island Timberlands
Rogers	CWHxm2	49.27038	-124.69366	GIS_ID_Link51585	Island Timberlands
Kennedy River	CWHvh1	49.12055	-125.64872	GIS_ID_Link51586	Island Timberlands
Kennedy River	CWHvh1	49.12071	-125.64869	GIS_ID_Link51587	Island Timberlands
Kennedy River	CWHvh1	49.11959	-125.6478	GIS_ID_Link51588	Island Timberlands
Kennedy River	CWHvh1	49.12021	-125.64826	GIS_ID_Link51589	Island Timberlands
Kennedy River	CWHvh1	49.11256	-125.64541	GIS_ID_Link51590	Island Timberlands
Kennedy River	CWHvh1	49.11295	-125.64441	GIS_ID_Link51591	Island Timberlands
Kennedy River	CWHvh1	49.11303	-125.64453	GIS_ID_Link51592	Island Timberlands
Kennedy River	CWHvh1	49.11242	-125.64463	GIS_ID_Link51593	Island Timberlands
Kennedy River	CWHvh1	49.1126	-125.64535	GIS_ID_Link51594	Island Timberlands
Kennedy River	CWHvh1	49.11294	-125.64475	GIS_ID_Link51595	Island Timberlands
Kennedy River	CWHvh1	49.11253	-125.64473	GIS_ID_Link51596	Island Timberlands
Kennedy River	CWHvh1	49.11289	-125.64433	GIS_ID_Link51597	Island Timberlands
Kennedy River	CWHvh1	49.11248	-125.64538	GIS_ID_Link51598	Island Timberlands
Kennedy River	CWHvh1	49.1127	-125.64486	GIS_ID_Link51599	Island Timberlands
Kennedy River	CWHvh1	49.11778	-125.65347	GIS_ID_Link51600	Island Timberlands
Kennedy River	CWHvh1	49.11759	-125.65104	GIS_ID_Link51601	Island Timberlands
Kennedy River	CWHvh1	49.11788	-125.6533	GIS_ID_Link51602	Island Timberlands
Kennedy River	CWHvh1	49.11396	-125.6457	GIS_ID_Link51603	Island Timberlands
Kennedy River	CWHvh1	49.11321	-125.64787	GIS_ID_Link51604	Island Timberlands
Kennedy River	CWHvh1	49.1137	-125.64635	GIS_ID_Link51605	Island Timberlands
Kennedy River	CWHvh1	49.11283	-125.64667	GIS_ID_Link51606	Island Timberlands
Kennedy River	CWHvh1	49.11313	-125.64677	GIS_ID_Link51607	Island Timberlands
Kennedy River	CWHvh1	49.11355	-125.64807	GIS_ID_Link51608	Island Timberlands
Kennedy River	CWHvh1	49.1131	-125.64784	GIS_ID_Link51609	Island Timberlands

Location (Basin)	Biogeo Zone (BGC_LABEL)	Latitude	Longitude	GIS_ID	Ownership
Kennedy River	CWHvh1	49.11335	-125.64696	GIS_ID_Link51610	Island Timberlands
Kennedy River	CWHvh1	49.11333	-125.6467	GIS_ID_Link51611	Island Timberlands
Kennedy River	CWHvh1	49.11311	-125.6477	GIS_ID_Link51612	Island Timberlands
Kennedy River	CWHvh1	49.11803	-125.65476	GIS_ID_Link51613	Island Timberlands
Kennedy River	CWHvh1	49.11753	-125.65395	GIS_ID_Link51614	Island Timberlands
Kennedy River	CWHvh1	49.11737	-125.65429	GIS_ID_Link51615	Island Timberlands
Kennedy River	CWHvh1	49.11771	-125.65464	GIS_ID_Link51616	Island Timberlands
Kennedy River	CWHvh1	49.1183	-125.65596	GIS_ID_Link51617	Island Timberlands
Kennedy River	CWHvh1	49.11522	-125.65394	GIS_ID_Link51618	Island Timberlands
Kennedy River	CWHvh1	49.1181	-125.6555	GIS_ID_Link51619	Island Timberlands
Kennedy River	CWHvh1	49.11755	-125.65402	GIS_ID_Link51620	Island Timberlands
Kennedy River	CWHvh1	49.11711	-125.65437	GIS_ID_Link51621	Island Timberlands
Kennedy River	CWHvh1	49.11794	-125.65518	GIS_ID_Link51622	Island Timberlands
Kennedy River	CWHvh1	49.11816	-125.6545	GIS_ID_Link51623	Island Timberlands
Kennedy River	CWHvh1	49.1192	-125.65643	GIS_ID_Link51624	Island Timberlands
Kennedy River	CWHvh1	49.11246	-125.65049	GIS_ID_Link51625	Island Timberlands
Kennedy River	CWHvh1	49.12015	-125.65528	GIS_ID_Link51626	Island Timberlands
Kennedy River	CWHvh1	49.12022	-125.65307	GIS_ID_Link51627	Island Timberlands
Kennedy River	CWHvh1	49.12086	-125.65293	GIS_ID_Link51628	Island Timberlands
Kennedy River	CWHvh1	49.11992	-125.65608	GIS_ID_Link51629	Island Timberlands
Kennedy River	CWHvh1	49.11188	-125.64908	GIS_ID_Link51630	Island Timberlands
Kennedy River	CWHvh1	49.12008	-125.65389	GIS_ID_Link51631	Island Timberlands
Kennedy River	CWHvh1	49.12032	-125.65288	GIS_ID_Link51632	Island Timberlands
Kennedy River	CWHvh1	49.11291	-125.64378	GIS_ID_Link51633	Island Timberlands
Kennedy River	CWHvh1	49.11633	-125.64751	GIS_ID_Link51634	Island Timberlands
China Alberni CW	CWHmm2	49.14841	-124.67448	GIS_ID_Link51635	Island Timberlands
China Alberni CW	CWHmm2	49.14782	-124.67451	GIS_ID_Link51636	Island Timberlands
China Alberni CW	CWHmm2	49.14828	-124.67448	GIS_ID_Link51637	Island Timberlands
China Alberni CW	CWHmm2	49.14785	-124.67415	GIS_ID_Link51638	Island Timberlands
China Alberni CW	CWHmm2	49.14791	-124.67443	GIS_ID_Link51639	Island Timberlands
China Alberni CW	CWHmm2	49.14734	-124.67459	GIS_ID_Link51640	Island Timberlands
China Alberni CW	CWHmm2	49.14668	-124.67519	GIS_ID_Link51641	Island Timberlands
China Alberni CW	CWHmm2	49.14621	-124.67682	GIS_ID_Link51642	Island Timberlands
China Alberni CW	CWHmm2	49.14635	-124.67492	GIS_ID_Link51643	Island Timberlands
China Alberni CW	CWHmm2	49.14674	-124.67484	GIS_ID_Link51644	Island Timberlands
China Alberni CW	CWHmm2	49.14686	-124.67481	GIS_ID_Link51645	Island Timberlands
China Alberni CW	CWHmm2	49.1495	-124.6739	GIS_ID_Link51646	Island Timberlands
China Alberni CW	CWHmm2	49.14914	-124.67437	GIS_ID_Link51647	Island Timberlands
China Alberni CW	CWHmm2	49.14974	-124.67442	GIS_ID_Link51648	Island Timberlands
China Alberni CW	CWHmm2	49.14934	-124.67476	GIS_ID_Link51649	Island Timberlands
China Alberni CW	CWHmm2	49.14941	-124.6745	GIS_ID_Link51650	Island Timberlands
Sproat Taylor CW	CWHmm1	49.25978	-125.11827	GIS_ID_Link51651	Island Timberlands
Sproat Taylor CW	CWHmm1	49.26053	-125.11922	GIS_ID_Link51652	Island Timberlands
Sproat Taylor CW	CWHmm1	49.26066	-125.11956	GIS_ID_Link51653	Island Timberlands
Sproat Taylor CW	CWHmm1	49.25845	-125.1256	GIS_ID_Link51654	Island Timberlands
China Alberni CW	CWHmm2	49.14857	-124.67409	GIS_ID_Link51655	Island Timberlands
China Alberni CW	CWHmm2	49.14861	-124.67442	GIS_ID_Link51656	Island Timberlands
China Alberni CW	CWHmm2	49.13211	-124.59628	GIS_ID_Link51657	Island Timberlands
China Alberni CW	CWHmm2	49.13213	-124.59676	GIS_ID_Link51658	Island Timberlands
San Juan Lower	CWHvm1	48.58606	-124.26492	GIS_ID_Link51659	TimberWest
San Juan Lower	CWHvm1	48.58606	-124.26684	GIS_ID_Link51660	TimberWest

Location (Basin)	Biogeo Zone (BGC_LABEL)	Latitude	Longitude	GIS_ID	Ownership
San Juan Lower	CWHvm1	48.58597	-124.26374	GIS_ID_Link51661	TimberWest
San Juan Lower	CWHvm1	48.58579	-124.2636	GIS_ID_Link51662	TimberWest
San Juan Lower	CWHvm1	48.5856	-124.26664	GIS_ID_Link51663	TimberWest
San Juan Lower	CWHvm1	48.5829	-124.26664	GIS_ID_Link51664	TimberWest
San Juan Lower	CWHvm1	48.58197	-124.26675	GIS_ID_Link51665	TimberWest
San Juan Lower	CWHvm1	48.58245	-124.26576	GIS_ID_Link51666	TimberWest
San Juan Lower	CWHvm1	48.58321	-124.266	GIS_ID_Link51667	TimberWest
San Juan Lower	CWHvm1	48.58322	-124.26617	GIS_ID_Link51668	TimberWest
San Juan Lower	CWHvm1	48.58248	-124.2665	GIS_ID_Link51669	TimberWest
San Juan Lower	CWHvm1	48.58288	-124.26692	GIS_ID_Link51670	TimberWest
San Juan Lower	CWHvm1	48.58315	-124.26692	GIS_ID_Link51671	TimberWest
San Juan Lower	CWHvm1	48.58306	-124.26684	GIS_ID_Link51672	TimberWest
San Juan Lower	CWHvm1	48.58319	-124.2609	GIS_ID_Link51673	TimberWest
San Juan Lower	CWHvm1	48.58444	-124.26023	GIS_ID_Link51674	TimberWest
San Juan Lower	CWHvm1	48.5849	-124.26094	GIS_ID_Link51675	TimberWest
San Juan Lower	CWHvm1	48.58349	-124.26333	GIS_ID_Link51676	TimberWest
San Juan Lower	CWHvm1	48.58436	-124.2629	GIS_ID_Link51677	TimberWest
San Juan Lower	CWHvm1	48.58342	-124.26562	GIS_ID_Link51678	TimberWest
San Juan Lower	CWHvm1	48.58565	-124.25979	GIS_ID_Link51679	TimberWest
San Juan Lower	CWHvm1	48.58319	-124.26515	GIS_ID_Link51680	TimberWest
San Juan Lower	CWHvm1	48.58439	-124.26157	GIS_ID_Link51681	TimberWest
San Juan Lower	CWHvm1	48.58476	-124.25639	GIS_ID_Link51682	TimberWest
San Juan Lower	CWHvm1	48.58523	-124.25804	GIS_ID_Link51683	TimberWest
San Juan Lower	CWHvm1	48.58419	-124.25787	GIS_ID_Link51684	TimberWest
San Juan Lower	CWHvm1	48.58582	-124.25733	GIS_ID_Link51685	TimberWest
San Juan Lower	CWHvm1	48.58467	-124.25806	GIS_ID_Link51686	TimberWest
Sooke River	CWHxm2	48.41602	-123.75582	GIS_ID_Link51687	TimberWest
Sooke River	CWHxm2	48.41571	-123.75385	GIS_ID_Link51688	TimberWest
Sooke River	CWHxm2	48.41597	-123.75518	GIS_ID_Link51689	TimberWest
Sooke River	CWHxm2	48.41677	-123.75333	GIS_ID_Link51690	TimberWest
Sooke River	CWHxm2	48.41655	-123.75485	GIS_ID_Link51691	TimberWest
Sooke River	CWHxm2	48.4143	-123.76003	GIS_ID_Link51692	TimberWest
Sooke River	CWHxm2	48.41384	-123.75778	GIS_ID_Link51693	TimberWest
Sooke River	CWHxm2	48.41423	-123.75871	GIS_ID_Link51694	TimberWest
Sooke River	CWHxm2	48.41418	-123.75984	GIS_ID_Link51695	TimberWest
Sooke River	CWHxm2	48.41416	-123.7579	GIS_ID_Link51696	TimberWest
Robertson Lower	CWHxm2	48.7851	-124.12229	GIS_ID_Link51697	TimberWest
Robertson Lower	CWHxm2	48.78568	-124.12263	GIS_ID_Link51698	TimberWest
Robertson Lower	CWHxm2	48.78532	-124.12236	GIS_ID_Link51699	TimberWest
Sooke River	CWHxm2	48.41151	-123.75483	GIS_ID_Link51700	TimberWest
Sooke River	CWHxm2	48.4121	-123.75384	GIS_ID_Link51701	TimberWest
Sooke River	CWHxm2	48.41443	-123.75493	GIS_ID_Link51702	TimberWest
Sooke River	CWHxm2	48.41525	-123.75898	GIS_ID_Link51703	TimberWest
Sooke River	CWHxm2	48.41517	-123.75896	GIS_ID_Link51704	TimberWest
Sooke River	CWHxm2	48.41444	-123.75522	GIS_ID_Link51705	TimberWest
Sooke River	CWHxm2	48.41426	-123.75633	GIS_ID_Link51706	TimberWest
Sooke River	CWHxm2	48.41529	-123.7571	GIS_ID_Link51707	TimberWest
Sooke River	CWHxm2	48.41189	-123.76023	GIS_ID_Link51708	TimberWest
Sooke River	CWHxm2	48.4117	-123.75783	GIS_ID_Link51709	TimberWest
Sooke River	CWHxm2	48.41199	-123.75565	GIS_ID_Link51710	TimberWest
Sooke River	CWHxm2	48.41203	-123.75717	GIS_ID_Link51711	TimberWest

Location (Basin)	Biogeo Zone (BGC_LABEL)	Latitude	Longitude	GIS_ID	Ownership
Sooke River	CWHxm2	48.41418	-123.75391	GIS_ID_Link51712	TimberWest
Sooke River	CWHxm2	48.4157	-123.75761	GIS_ID_Link51713	TimberWest
Sooke River	CWHxm2	48.4154	-123.7585	GIS_ID_Link51714	TimberWest
Sooke River	CWHxm2	48.41321	-123.76066	GIS_ID_Link51715	TimberWest
Sooke River	CWHxm2	48.41519	-123.75867	GIS_ID_Link51716	TimberWest
Sooke River	CWHxm2	48.41484	-123.75569	GIS_ID_Link51717	TimberWest
Sooke River	CWHxm2	48.41139	-123.75941	GIS_ID_Link51718	TimberWest
Sooke River	CWHxm2	48.41234	-123.75993	GIS_ID_Link51719	TimberWest
Sooke River	CWHxm2	48.41415	-123.75259	GIS_ID_Link51720	TimberWest
Cortes Island West	CWHxm1	50.12552	-125.01857	GIS_ID_Link51721	Island Timberlands
Cortes Island West	CWHxm1	50.12588	-125.01961	GIS_ID_Link51722	Island Timberlands
Cortes Island West	CWHxm1	50.13039	-125.01354	GIS_ID_Link51723	Island Timberlands
Cortes Island West	CWHxm1	50.12961	-125.01825	GIS_ID_Link51724	Island Timberlands
Cortes Island West	CWHxm1	50.1272	-125.0201	GIS_ID_Link51725	Island Timberlands
Cortes Island West	CWHxm1	50.13118	-125.01112	GIS_ID_Link51726	Island Timberlands
Cortes Island West	CWHxm1	50.12687	-125.01354	GIS_ID_Link51727	Island Timberlands
Cortes Island West	CWHxm1	50.12567	-125.01207	GIS_ID_Link51728	Island Timberlands
Cortes Island West	CWHxm1	50.12639	-125.01129	GIS_ID_Link51729	Island Timberlands
Cortes Island West	CWHxm1	50.12854	-125.01182	GIS_ID_Link51730	Island Timberlands
Cortes Island West	CWHxm1	50.12961	-125.00994	GIS_ID_Link51731	Island Timberlands
Cortes Island West	CWHxm1	50.12726	-125.02078	GIS_ID_Link51732	Island Timberlands
Cortes Island West	CWHxm1	50.1258	-125.02048	GIS_ID_Link51733	Island Timberlands
Cortes Island West	CWHxm1	50.12718	-125.01438	GIS_ID_Link51734	Island Timberlands
Cortes Island West	CWHxm1	50.12651	-125.01741	GIS_ID_Link51735	Island Timberlands
Cortes Island West	CWHxm1	50.12655	-125.02045	GIS_ID_Link51736	Island Timberlands
Cortes Island West	CWHxm1	50.1292	-125.01457	GIS_ID_Link51737	Island Timberlands
Cortes Island West	CWHxm1	50.12579	-125.01372	GIS_ID_Link51738	Island Timberlands
Cortes Island West	CWHxm1	50.12824	-125.01698	GIS_ID_Link51739	Island Timberlands
Cortes Island West	CWHxm1	50.12593	-125.01973	GIS_ID_Link51740	Island Timberlands
Cortes Island West	CWHxm1	50.12606	-125.02102	GIS_ID_Link51741	Island Timberlands
Cortes Island West	CWHxm1	50.12673	-125.01917	GIS_ID_Link51742	Island Timberlands
Cortes Island West	CWHxm1	50.12996	-125.01175	GIS_ID_Link51743	Island Timberlands
Cortes Island West	CWHxm1	50.12557	-125.01519	GIS_ID_Link51744	Island Timberlands
Cortes Island West	CWHxm1	50.12686	-125.01579	GIS_ID_Link51745	Island Timberlands
Cortes Island West	CWHxm1	50.12541	-125.01084	GIS_ID_Link51746	Island Timberlands
Lower Southern Stamp River	CWHxm2	49.35954	-125.20307	GIS_ID_Link51747	Island Timberlands
Lower Southern Stamp River	CWHxm2	49.36027	-125.19988	GIS_ID_Link51748	Island Timberlands
Lower Southern Stamp River	CWHxm2	49.36031	-125.20222	GIS_ID_Link51749	Island Timberlands
Lower Southern Stamp River	CWHxm2	49.3599	-125.19998	GIS_ID_Link51750	Island Timberlands
Upper Northern Stamp River	CWHxm2	49.3645	-125.28999	GIS_ID_Link51751	Island Timberlands
Lower Southern Stamp River	CWHxm2	49.35802	-125.19788	GIS_ID_Link51752	Island Timberlands
Lower Southern Stamp River	CWHxm2	49.35832	-125.19772	GIS_ID_Link51753	Island Timberlands
Lower Southern Stamp River	CWHxm2	49.35523	-125.19591	GIS_ID_Link51754	Island Timberlands
Lower Southern Stamp River	CWHxm2	49.35781	-125.20179	GIS_ID_Link51755	Island Timberlands
San Juan Lower	CWHvm1	48.57452	-124.33499	GIS_ID_Link51756	TimberWest
San Juan Lower	CWHvm1	48.57491	-124.3337	GIS_ID_Link51757	TimberWest
San Juan Lower	CWHvm1	48.57443	-124.33409	GIS_ID_Link51758	TimberWest
San Juan Lower	CWHvm1	48.5741	-124.33267	GIS_ID_Link51759	TimberWest
San Juan Lower	CWHvm1	48.57527	-124.33372	GIS_ID_Link51760	TimberWest
San Juan Lower	CWHvm1	48.5786	-124.33765	GIS_ID_Link51761	TimberWest
San Juan Lower	CWHvm1	48.57984	-124.33882	GIS_ID_Link51762	TimberWest

Location (Basin)	Biogeo Zone (BGC_LABEL)	Latitude	Longitude	GIS_ID	Ownership
San Juan Lower	CWHvm1	48.58071	-124.33919	GIS_ID_Link51763	TimberWest
San Juan Lower	CWHvm1	48.58111	-124.33916	GIS_ID_Link51764	TimberWest
San Juan Lower	CWHvm1	48.58102	-124.33918	GIS_ID_Link51765	TimberWest
San Juan Lower	CWHvm1	48.57947	-124.3382	GIS_ID_Link51766	TimberWest
San Juan Lower	CWHvm1	48.579	-124.33859	GIS_ID_Link51767	TimberWest
San Juan Lower	CWHvm1	48.57884	-124.33777	GIS_ID_Link51768	TimberWest
San Juan Lower	CWHvm1	48.57866	-124.31854	GIS_ID_Link51769	TimberWest
San Juan Lower	CWHvm1	48.57888	-124.32137	GIS_ID_Link51770	TimberWest
San Juan Lower	CWHvm1	48.57892	-124.31943	GIS_ID_Link51771	TimberWest
San Juan Lower	CWHvm1	48.57838	-124.31426	GIS_ID_Link51772	TimberWest
San Juan Lower	CWHvm1	48.57377	-124.3431	GIS_ID_Link51773	TimberWest
San Juan Lower	CWHvm1	48.57903	-124.34292	GIS_ID_Link51774	TimberWest
San Juan Lower	CWHvm1	48.57942	-124.3432	GIS_ID_Link51775	TimberWest
San Juan Lower	CWHvm1	48.57929	-124.34314	GIS_ID_Link51776	TimberWest
San Juan Lower	CWHvm1	48.57414	-124.34322	GIS_ID_Link51777	TimberWest
San Juan Lower	CWHvm1	48.58159	-124.32876	GIS_ID_Link51778	TimberWest
San Juan Lower	CWHvm1	48.58252	-124.32763	GIS_ID_Link51779	TimberWest
San Juan Lower	CWHvm1	48.58241	-124.32881	GIS_ID_Link51780	TimberWest
San Juan Lower	CWHvm1	48.58307	-124.32887	GIS_ID_Link51781	TimberWest
San Juan Lower	CWHvm1	48.58329	-124.32763	GIS_ID_Link51782	TimberWest
San Juan Lower	CWHvm1	48.58332	-124.32932	GIS_ID_Link51783	TimberWest
San Juan Lower	CWHvm1	48.58371	-124.32716	GIS_ID_Link51784	TimberWest
San Juan Lower	CWHvm1	48.58322	-124.32895	GIS_ID_Link51785	TimberWest
San Juan Lower	CWHvm1	48.58368	-124.32729	GIS_ID_Link51786	TimberWest
San Juan Lower	CWHvm1	48.58225	-124.3285	GIS_ID_Link51787	TimberWest
San Juan Lower	CWHvm1	48.58342	-124.32716	GIS_ID_Link51788	TimberWest
San Juan Lower	CWHvm1	48.58312	-124.32821	GIS_ID_Link51789	TimberWest
San Juan Lower	CWHvm1	48.57931	-124.33851	GIS_ID_Link51790	TimberWest
San Juan Lower	CWHvm1	48.57858	-124.33844	GIS_ID_Link51791	TimberWest
San Juan Lower	CWHvm1	48.57611	-124.34331	GIS_ID_Link51792	TimberWest
San Juan Lower	CWHvm1	48.57834	-124.33827	GIS_ID_Link51793	TimberWest
San Juan Lower	CWHvm1	48.57585	-124.33306	GIS_ID_Link51794	TimberWest
San Juan Lower	CWHvm1	48.57471	-124.34226	GIS_ID_Link51795	TimberWest
San Juan Lower	CWHvm1	48.57796	-124.33481	GIS_ID_Link51796	TimberWest
San Juan Lower	CWHvm1	48.57842	-124.34106	GIS_ID_Link51797	TimberWest
San Juan Lower	CWHvm1	48.57985	-124.34181	GIS_ID_Link51798	TimberWest
San Juan Lower	CWHvm1	48.57906	-124.33485	GIS_ID_Link51799	TimberWest
San Juan Lower	CWHvm1	48.58011	-124.3422	GIS_ID_Link51800	TimberWest
San Juan Lower	CWHvm1	48.5794	-124.33461	GIS_ID_Link51801	TimberWest
San Juan Lower	CWHvm1	48.58001	-124.3421	GIS_ID_Link51802	TimberWest
San Juan Lower	CWHvm1	48.57929	-124.33471	GIS_ID_Link51803	TimberWest
San Juan Lower	CWHvm1	48.57472	-124.34315	GIS_ID_Link51804	TimberWest
San Juan Lower	CWHvm1	48.5761	-124.34308	GIS_ID_Link51805	TimberWest
San Juan Lower	CWHvm1	48.57623	-124.34264	GIS_ID_Link51806	TimberWest
San Juan Lower	CWHvm1	48.57646	-124.34336	GIS_ID_Link51807	TimberWest
San Juan Lower	CWHvm1	48.57909	-124.33727	GIS_ID_Link51808	TimberWest
San Juan Lower	CWHvm1	48.5773	-124.34211	GIS_ID_Link51809	TimberWest
San Juan Lower	CWHvm1	48.57611	-124.33308	GIS_ID_Link51810	TimberWest
San Juan Lower	CWHvm1	48.57746	-124.34086	GIS_ID_Link51811	TimberWest
San Juan Lower	CWHvm1	48.57863	-124.33853	GIS_ID_Link51812	TimberWest
San Juan Lower	CWHvm1	48.57932	-124.33857	GIS_ID_Link51813	TimberWest

Location (Basin)	Biogeo Zone (BGC_LABEL)	Latitude	Longitude	GIS_ID	Ownership
San Juan Lower	CWHvm1	48.57781	-124.34266	GIS_ID_Link51814	TimberWest
San Juan Lower	CWHvm1	48.58356	-124.33421	GIS_ID_Link51815	TimberWest
San Juan Lower	CWHvm1	48.58333	-124.33268	GIS_ID_Link51816	TimberWest
San Juan Lower	CWHvm1	48.5829	-124.33504	GIS_ID_Link51817	TimberWest
San Juan Lower	CWHvm1	48.58296	-124.33429	GIS_ID_Link51818	TimberWest
San Juan Lower	CWHvm1	48.58299	-124.33404	GIS_ID_Link51819	TimberWest
San Juan Lower	CWHvm1	48.58283	-124.33574	GIS_ID_Link51820	TimberWest
San Juan Lower	CWHvm1	48.58323	-124.3342	GIS_ID_Link51821	TimberWest
San Juan Lower	CWHvm1	48.58293	-124.33504	GIS_ID_Link51822	TimberWest
San Juan Lower	CWHvm1	48.58295	-124.33458	GIS_ID_Link51823	TimberWest
San Juan Lower	CWHvm1	48.58289	-124.33545	GIS_ID_Link51824	TimberWest
San Juan Lower	CWHvm1	48.584	-124.32937	GIS_ID_Link51825	TimberWest
San Juan Lower	CWHvm1	48.58349	-124.32777	GIS_ID_Link51826	TimberWest
San Juan Lower	CWHvm1	48.58348	-124.32957	GIS_ID_Link51827	TimberWest
San Juan Lower	CWHvm1	48.58382	-124.32716	GIS_ID_Link51828	TimberWest
San Juan Lower	CWHvm1	48.58356	-124.32956	GIS_ID_Link51829	TimberWest
San Juan Lower	CWHvm1	48.58355	-124.33127	GIS_ID_Link51830	TimberWest
San Juan Lower	CWHvm1	48.58374	-124.32762	GIS_ID_Link51831	TimberWest
San Juan Lower	CWHvm1	48.58152	-124.33036	GIS_ID_Link51832	TimberWest
San Juan Lower	CWHvm1	48.58018	-124.32726	GIS_ID_Link51833	TimberWest
San Juan Lower	CWHvm1	48.58268	-124.33586	GIS_ID_Link51834	TimberWest
San Juan Lower	CWHvm1	48.57816	-124.31909	GIS_ID_Link51835	TimberWest
San Juan Lower	CWHvm1	48.58106	-124.33179	GIS_ID_Link51836	TimberWest
San Juan Lower	CWHvm1	48.5775	-124.32127	GIS_ID_Link51837	TimberWest
San Juan Lower	CWHvm1	48.58049	-124.33382	GIS_ID_Link51838	TimberWest
San Juan Lower	CWHvm1	48.57746	-124.31621	GIS_ID_Link51839	TimberWest
San Juan Lower	CWHvm1	48.57993	-124.33417	GIS_ID_Link51840	TimberWest
San Juan Lower	CWHvm1	48.57994	-124.33398	GIS_ID_Link51841	TimberWest
San Juan Lower	CWHvm1	48.57713	-124.31584	GIS_ID_Link51842	TimberWest
San Juan Lower	CWHvm1	48.58196	-124.33111	GIS_ID_Link51843	TimberWest
San Juan Lower	CWHvm1	48.58	-124.32733	GIS_ID_Link51844	TimberWest
San Juan Lower	CWHvm1	48.58148	-124.33038	GIS_ID_Link51845	TimberWest
San Juan Lower	CWHvm1	48.58254	-124.33576	GIS_ID_Link51846	TimberWest
San Juan Lower	CWHvm1	48.58212	-124.33359	GIS_ID_Link51847	TimberWest
San Juan Lower	CWHvm1	48.58042	-124.32833	GIS_ID_Link51848	TimberWest
San Juan Lower	CWHvm1	48.58125	-124.32769	GIS_ID_Link51849	TimberWest
San Juan Lower	CWHvm1	48.58095	-124.32812	GIS_ID_Link51850	TimberWest
San Juan Lower	CWHvm1	48.57833	-124.31215	GIS_ID_Link51851	TimberWest
San Juan Lower	CWHvm1	48.57739	-124.31274	GIS_ID_Link51852	TimberWest
San Juan Lower	CWHvm1	48.58385	-124.33201	GIS_ID_Link51853	TimberWest
San Juan Lower	CWHvm1	48.58335	-124.3314	GIS_ID_Link51854	TimberWest
San Juan Lower	CWHvm1	48.58334	-124.33261	GIS_ID_Link51855	TimberWest
San Juan Lower	CWHvm1	48.58349	-124.33195	GIS_ID_Link51856	TimberWest
San Juan Lower	CWHvm1	48.58349	-124.33262	GIS_ID_Link51857	TimberWest
San Juan Lower	CWHvm1	48.58335	-124.33616	GIS_ID_Link51858	TimberWest
San Juan Lower	CWHvm1	48.58273	-124.33637	GIS_ID_Link51859	TimberWest
San Juan Lower	CWHvm1	48.58299	-124.33613	GIS_ID_Link51860	TimberWest
San Juan Lower	CWHvm1	48.58291	-124.33582	GIS_ID_Link51861	TimberWest
San Juan Lower	CWHvm1	48.58268	-124.33701	GIS_ID_Link51862	TimberWest
San Juan Lower	CWHvm1	48.58292	-124.337	GIS_ID_Link51863	TimberWest
San Juan Lower	CWHvm1	48.58189	-124.33658	GIS_ID_Link51864	TimberWest

Location (Basin)	Biogeo Zone (BGC_LABEL)	Latitude	Longitude	GIS_ID	Ownership
San Juan Lower	CWHvm1	48.58165	-124.33679	GIS_ID_Link51865	TimberWest
San Juan Lower	CWHvm1	48.58169	-124.33669	GIS_ID_Link51866	TimberWest
San Juan Lower	CWHvm1	48.58243	-124.33642	GIS_ID_Link51867	TimberWest
Bush Creek	CWHxm1	49.01137	-123.87466	GIS_ID_Link51868	TimberWest
Bush Creek	CWHxm1	49.01219	-123.87572	GIS_ID_Link51869	TimberWest
Bush Creek	CWHxm1	49.01071	-123.87423	GIS_ID_Link51870	TimberWest
Bush Creek	CWHxm1	49.00909	-123.88424	GIS_ID_Link51871	TimberWest
Bush Creek	CWHxm1	49.00932	-123.88347	GIS_ID_Link51872	TimberWest
Bush Creek	CWHxm1	49.00946	-123.88306	GIS_ID_Link51873	TimberWest
Bush Creek	CWHxm1	49.00969	-123.88151	GIS_ID_Link51874	TimberWest
Bush Creek	CWHxm1	49.00933	-123.8827	GIS_ID_Link51875	TimberWest
Bush Creek	CWHxm1	49.0091	-123.88448	GIS_ID_Link51876	TimberWest
Bush Creek	CWHxm1	49.00935	-123.88246	GIS_ID_Link51877	TimberWest
Bush Creek	CWHxm1	49.00916	-123.88291	GIS_ID_Link51878	TimberWest
Bush Creek	CWHxm1	49.00964	-123.88159	GIS_ID_Link51879	TimberWest
Bush Creek	CWHxm1	49.00955	-123.88202	GIS_ID_Link51880	TimberWest
Bush Creek	CWHxm1	49.00937	-123.88283	GIS_ID_Link51881	TimberWest
Bush Creek	CWHxm1	49.01016	-123.87958	GIS_ID_Link51882	TimberWest
Bush Creek	CWHxm1	49.01033	-123.87922	GIS_ID_Link51883	TimberWest
Bush Creek	CWHxm1	49.01001	-123.87973	GIS_ID_Link51884	TimberWest
Bush Creek	CWHxm1	49.01057	-123.87865	GIS_ID_Link51885	TimberWest
Bonell Creek CW	CWHxm1	49.24406	-124.14524	GIS_ID_Link51886	Island Timberlands
Bonell Creek CW	CWHxm1	49.24462	-124.1448	GIS_ID_Link51887	Island Timberlands
Bonell Creek CW	CWHxm1	49.2446	-124.14322	GIS_ID_Link51888	Island Timberlands
Bonell Creek CW	CWHxm1	49.24478	-124.14361	GIS_ID_Link51889	Island Timberlands
Bonell Creek CW	CWHxm1	49.24438	-124.14363	GIS_ID_Link51890	Island Timberlands
Bonell Creek CW	CWHxm1	49.24464	-124.14361	GIS_ID_Link51891	Island Timberlands
Bonell Creek CW	CWHxm1	49.24172	-124.14353	GIS_ID_Link51892	Island Timberlands
Bonell Creek CW	CWHxm1	49.2418	-124.14216	GIS_ID_Link51893	Island Timberlands
Bonell Creek CW	CWHxm1	49.2422	-124.1418	GIS_ID_Link51894	Island Timberlands
Bonell Creek CW	CWHxm1	49.2416	-124.14031	GIS_ID_Link51895	Island Timberlands
Bonell Creek CW	CWHxm1	49.2404	-124.13765	GIS_ID_Link51896	Island Timberlands
Bonell Creek CW	CWHxm1	49.23974	-124.13829	GIS_ID_Link51897	Island Timberlands
Bonell Creek CW	CWHxm1	49.24002	-124.13972	GIS_ID_Link51898	Island Timberlands
Bonell Creek CW	CWHxm1	49.23916	-124.13913	GIS_ID_Link51899	Island Timberlands
Bonell Creek CW	CWHxm1	49.23984	-124.13873	GIS_ID_Link51900	Island Timberlands
Bonell Creek CW	CWHxm1	49.24096	-124.13793	GIS_ID_Link51901	Island Timberlands
Bonell Creek CW	CWHxm1	49.24117	-124.13803	GIS_ID_Link51902	Island Timberlands
Bonell Creek CW	CWHxm1	49.24537	-124.14862	GIS_ID_Link51903	Island Timberlands
Bonell Creek CW	CWHxm1	49.24511	-124.14629	GIS_ID_Link51904	Island Timberlands
Bonell Creek CW	CWHxm1	49.24521	-124.14758	GIS_ID_Link51905	Island Timberlands
Bonell Creek CW	CWHxm1	49.24136	-124.13759	GIS_ID_Link51906	Island Timberlands
Bonell Creek CW	CWHxm1	49.24092	-124.13829	GIS_ID_Link51907	Island Timberlands
Bonell Creek CW	CWHxm1	49.2413	-124.13772	GIS_ID_Link51908	Island Timberlands
Bonell Creek CW	CWHxm1	49.24427	-124.1398	GIS_ID_Link51909	Island Timberlands
Bonell Creek CW	CWHxm1	49.24253	-124.13808	GIS_ID_Link51910	Island Timberlands
Bonell Creek CW	CWHxm1	49.24172	-124.13849	GIS_ID_Link51911	Island Timberlands
Bonell Creek CW	CWHxm1	49.24251	-124.13843	GIS_ID_Link51912	Island Timberlands
Bonell Creek CW	CWHxm1	49.24344	-124.13881	GIS_ID_Link51913	Island Timberlands
Bonell Creek CW	CWHxm1	49.24117	-124.13914	GIS_ID_Link51914	Island Timberlands
Bonell Creek CW	CWHxm1	49.24439	-124.13933	GIS_ID_Link51915	Island Timberlands

Location (Basin)	Biogeo Zone (BGC_LABEL)	Latitude	Longitude	GIS_ID	Ownership
Bonell Creek CW	CWHxm1	49.24164	-124.13758	GIS_ID_Link51916	Island Timberlands
Bonell Creek CW	CWHxm1	49.24352	-124.1381	GIS_ID_Link51917	Island Timberlands
Bonell Creek CW	CWHxm1	49.24417	-124.13973	GIS_ID_Link51918	Island Timberlands
Bonell Creek CW	CWHxm1	49.24127	-124.1381	GIS_ID_Link51919	Island Timberlands
Bonell Creek CW	CWHxm1	49.24098	-124.13939	GIS_ID_Link51920	Island Timberlands
Bonell Creek CW	CWHxm1	49.23989	-124.13792	GIS_ID_Link51921	Island Timberlands
Bonell Creek CW	CWHxm1	49.24002	-124.13806	GIS_ID_Link51922	Island Timberlands
Bonell Creek CW	CWHxm1	49.24494	-124.15103	GIS_ID_Link51923	Island Timberlands
Bonell Creek CW	CWHxm1	49.24305	-124.14094	GIS_ID_Link51924	Island Timberlands
Bonell Creek CW	CWHxm1	49.2447	-124.14302	GIS_ID_Link51925	Island Timberlands
Bonell Creek CW	CDFmm	49.24446	-124.13754	GIS_ID_Link51926	Island Timberlands
Bonell Creek CW	CWHxm1	49.24356	-124.13756	GIS_ID_Link51927	Island Timberlands
Bonell Creek CW	CWHxm1	49.24486	-124.1429	GIS_ID_Link51928	Island Timberlands
Bonell Creek CW	CWHxm1	49.24476	-124.14156	GIS_ID_Link51929	Island Timberlands
Bonell Creek CW	CDFmm	49.2449	-124.13759	GIS_ID_Link51930	Island Timberlands
Bonell Creek CW	CWHxm1	49.24395	-124.13755	GIS_ID_Link51931	Island Timberlands
Bonell Creek CW	CWHxm1	49.24472	-124.14118	GIS_ID_Link51932	Island Timberlands
Bonell Creek CW	CWHxm1	49.24482	-124.14278	GIS_ID_Link51933	Island Timberlands
Bonell Creek CW	CWHxm1	49.24423	-124.14338	GIS_ID_Link51934	Island Timberlands
Bonell Creek CW	CWHxm1	49.24427	-124.13936	GIS_ID_Link51935	Island Timberlands
Bonell Creek CW	CWHxm1	49.24359	-124.13777	GIS_ID_Link51936	Island Timberlands
Bonell Creek CW	CWHxm1	49.24475	-124.1405	GIS_ID_Link51937	Island Timberlands
Bonell Creek CW	CWHxm1	49.2443	-124.13839	GIS_ID_Link51938	Island Timberlands
Bonell Creek CW	CWHxm1	49.24434	-124.14057	GIS_ID_Link51939	Island Timberlands
Bonell Creek CW	CDFmm	49.24468	-124.13803	GIS_ID_Link51940	Island Timberlands
Bonell Creek CW	CWHxm1	49.24385	-124.14013	GIS_ID_Link51941	Island Timberlands
Bonell Creek CW	CWHxm1	49.24374	-124.13784	GIS_ID_Link51942	Island Timberlands
Bonell Creek CW	CWHxm1	49.24464	-124.13894	GIS_ID_Link51943	Island Timberlands
Bonell Creek CW	CWHxm1	49.24465	-124.14098	GIS_ID_Link51944	Island Timberlands
Bonell Creek CW	CWHxm1	49.24023	-124.13796	GIS_ID_Link51945	Island Timberlands
Bonell Creek CW	CWHxm1	49.24034	-124.13779	GIS_ID_Link51946	Island Timberlands
Bonell Creek CW	CWHxm1	49.23985	-124.13879	GIS_ID_Link51947	Island Timberlands
Bonell Creek CW	CWHxm1	49.24107	-124.13991	GIS_ID_Link51948	Island Timberlands
Bonell Creek CW	CWHxm1	49.2414	-124.14236	GIS_ID_Link51949	Island Timberlands
Bonell Creek CW	CWHxm1	49.24129	-124.14132	GIS_ID_Link51950	Island Timberlands
Bonell Creek CW	CWHxm1	49.24148	-124.14206	GIS_ID_Link51951	Island Timberlands
Bonell Creek CW	CWHxm1	49.24117	-124.14268	GIS_ID_Link51952	Island Timberlands
Bonell Creek CW	CWHxm1	49.24103	-124.14057	GIS_ID_Link51953	Island Timberlands
Bonell Creek CW	CWHxm1	49.24118	-124.14078	GIS_ID_Link51954	Island Timberlands
Bonell Creek CW	CWHxm1	49.24061	-124.13954	GIS_ID_Link51955	Island Timberlands
Bonell Creek CW	CWHxm1	49.24079	-124.13919	GIS_ID_Link51956	Island Timberlands
Bonell Creek CW	CWHxm1	49.24447	-124.14922	GIS_ID_Link51957	Island Timberlands
Englishman Lower CW	CDFmm	49.28207	-124.30412	GIS_ID_Link51958	TimberWest
Rogers	CWHxm2	49.2551	-124.70322	GIS_ID_Link51959	Island Timberlands
Rogers	CWHxm2	49.25499	-124.70312	GIS_ID_Link51960	Island Timberlands
Rogers	CWHxm2	49.25544	-124.70273	GIS_ID_Link51961	Island Timberlands
Rogers	CWHxm2	49.25515	-124.70264	GIS_ID_Link51962	Island Timberlands
Nanaimo Dunsmuir CW	CWHmm2	49.06175	-124.22965	GIS_ID_Link51963	Island Timberlands
Nanaimo Dunsmuir CW	CWHmm2	49.06343	-124.23194	GIS_ID_Link51964	Island Timberlands
Nanaimo Dunsmuir CW	CWHxm2	49.05182	-124.18283	GIS_ID_Link51965	Island Timberlands
Nanaimo Dunsmuir CW	CWHxm2	49.05076	-124.18199	GIS_ID_Link51966	Island Timberlands

Location (Basin)	Biogeo Zone (BGC_LABEL)	Latitude	Longitude	GIS_ID	Ownership
Nanaimo Dunsmuir CW	CWHxm2	49.05084	-124.18266	GIS_ID_Link51967	Island Timberlands
Nanaimo Dunsmuir CW	CWHxm2	49.0492	-124.18065	GIS_ID_Link51968	Island Timberlands
Nanaimo Dunsmuir CW	CWHxm2	49.04853	-124.18069	GIS_ID_Link51969	Island Timberlands
Puntledge Moat - Eric CW	MHmm1	49.66811	-125.35404	GIS_ID_Link51970	TimberWest
Puntledge Moat - Eric CW	MHmm1	49.66841	-125.35313	GIS_ID_Link51971	TimberWest
Puntledge Moat - Eric CW	MHmm1	49.66718	-125.35369	GIS_ID_Link51972	TimberWest
Puntledge Moat - Eric CW	MHmm1	49.6666	-125.35838	GIS_ID_Link51973	TimberWest
Puntledge Moat - Eric CW	MHmm1	49.66817	-125.35341	GIS_ID_Link51974	TimberWest
Puntledge Moat - Eric CW	MHmm1	49.66623	-125.35618	GIS_ID_Link51975	TimberWest
Puntledge Moat - Eric CW	MHmm1	49.66423	-125.35257	GIS_ID_Link51976	TimberWest
Puntledge Moat - Eric CW	MHmm1	49.66674	-125.35126	GIS_ID_Link51977	TimberWest
Puntledge Moat - Eric CW	MHmm1	49.6652	-125.35211	GIS_ID_Link51978	TimberWest
Puntledge Moat - Eric CW	MHmm1	49.66546	-125.35077	GIS_ID_Link51979	TimberWest
Puntledge Moat - Eric CW	MHmm1	49.66592	-125.35011	GIS_ID_Link51980	TimberWest
Puntledge Moat - Eric CW	MHmm1	49.66584	-125.35167	GIS_ID_Link51981	TimberWest
Puntledge Moat - Eric CW	MHmm1	49.66456	-125.35268	GIS_ID_Link51982	TimberWest
Puntledge Moat - Eric CW	MHmm1	49.6656	-125.35068	GIS_ID_Link51983	TimberWest
Puntledge Moat - Eric CW	MHmm1	49.66361	-125.28504	GIS_ID_Link51984	TimberWest
Puntledge Moat - Eric CW	MHmm1	49.6634	-125.28334	GIS_ID_Link51985	TimberWest
Puntledge Cruikshank CW	MHmm1	49.65937	-125.27927	GIS_ID_Link51986	TimberWest
Puntledge Cruikshank CW	MHmm1	49.66015	-125.2794	GIS_ID_Link51987	TimberWest
Puntledge Cruikshank CW	MHmm1	49.65996	-125.27868	GIS_ID_Link51988	TimberWest
Puntledge Cruikshank CW	MHmm1	49.6602	-125.27559	GIS_ID_Link51989	TimberWest
Puntledge Cruikshank CW	MHmm1	49.65888	-125.27573	GIS_ID_Link51990	TimberWest
Puntledge Cruikshank CW	MHmm1	49.65854	-125.27536	GIS_ID_Link51991	TimberWest
Puntledge Browns CW	MHmm1	49.66745	-125.26049	GIS_ID_Link51992	TimberWest
Puntledge Browns CW	MHmm1	49.66798	-125.26063	GIS_ID_Link51993	TimberWest
Puntledge Browns CW	MHmm1	49.66789	-125.26006	GIS_ID_Link51994	TimberWest
Puntledge Browns CW	MHmm1	49.67042	-125.26606	GIS_ID_Link51995	TimberWest
Puntledge Browns CW	MHmm1	49.66957	-125.26315	GIS_ID_Link51996	TimberWest
Puntledge Browns CW	MHmm1	49.67047	-125.26004	GIS_ID_Link51997	TimberWest
Puntledge Browns CW	MHmm1	49.66752	-125.26056	GIS_ID_Link51998	TimberWest
Puntledge Browns CW	MHmm1	49.6684	-125.26088	GIS_ID_Link51999	TimberWest
Puntledge Browns CW	MHmm1	49.66792	-125.26025	GIS_ID_Link52000	TimberWest
Puntledge Browns CW	MHmm1	49.66979	-125.26463	GIS_ID_Link52001	TimberWest
Puntledge Browns CW	MHmm1	49.6705	-125.26383	GIS_ID_Link52002	TimberWest
Puntledge Browns CW	MHmm1	49.67037	-125.2658	GIS_ID_Link52003	TimberWest
Puntledge Pearce CW	MHmm1	49.65093	-125.23677	GIS_ID_Link52004	TimberWest
Puntledge Pearce CW	MHmm1	49.64913	-125.23452	GIS_ID_Link52005	TimberWest
Puntledge Beech CW	CWHmm2	49.65167	-125.2473	GIS_ID_Link52006	TimberWest
Puntledge Beech CW	CWHmm2	49.65247	-125.24709	GIS_ID_Link52007	TimberWest
Puntledge Beech CW	CWHmm2	49.65208	-125.24715	GIS_ID_Link52008	TimberWest
Puntledge Beech CW	CWHmm2	49.65044	-125.24807	GIS_ID_Link52009	TimberWest
Puntledge Beech CW	CWHmm2	49.6525	-125.24717	GIS_ID_Link52010	TimberWest
Puntledge Beech CW	CWHmm2	49.65207	-125.24732	GIS_ID_Link52011	TimberWest
Puntledge Beech CW	CWHmm2	49.65115	-125.24767	GIS_ID_Link52012	TimberWest
Puntledge Beech CW	CWHmm2	49.65037	-125.24907	GIS_ID_Link52013	TimberWest
Puntledge Beech CW	CWHmm2	49.65243	-125.24728	GIS_ID_Link52014	TimberWest
Puntledge Beech CW	CWHmm2	49.65276	-125.24754	GIS_ID_Link52015	TimberWest
Puntledge Beech CW	CWHmm2	49.65146	-125.24885	GIS_ID_Link52016	TimberWest
Puntledge Beech CW	CWHmm2	49.65204	-125.24753	GIS_ID_Link52017	TimberWest

Location (Basin)	Biogeo Zone (BGC_LABEL)	Latitude	Longitude	GIS_ID	Ownership
Puntledge Beech CW	CWHmm2	49.65012	-125.24974	GIS_ID_Link52018	TimberWest
Puntledge Beech CW	CWHmm2	49.64732	-125.25246	GIS_ID_Link52019	TimberWest
Puntledge Beech CW	CWHmm2	49.64833	-125.25008	GIS_ID_Link52020	TimberWest
Puntledge Beech CW	CWHmm2	49.64632	-125.25279	GIS_ID_Link52021	TimberWest
Puntledge Beech CW	CWHmm2	49.64936	-125.25193	GIS_ID_Link52022	TimberWest
Puntledge Beech CW	CWHmm2	49.65054	-125.25061	GIS_ID_Link52023	TimberWest
Puntledge Beech CW	CWHmm2	49.64583	-125.25304	GIS_ID_Link52024	TimberWest
Puntledge Beech CW	CWHmm2	49.64835	-125.25192	GIS_ID_Link52025	TimberWest
Puntledge Beech CW	CWHmm2	49.64878	-125.25083	GIS_ID_Link52026	TimberWest
Puntledge Beech CW	CWHmm2	49.64658	-125.25152	GIS_ID_Link52027	TimberWest
Puntledge Beech CW	CWHmm2	49.65092	-125.24886	GIS_ID_Link52028	TimberWest
Puntledge Beech CW	CWHmm2	49.64947	-125.2501	GIS_ID_Link52029	TimberWest
Puntledge Beech CW	CWHmm2	49.65267	-125.24711	GIS_ID_Link52030	TimberWest
Puntledge Beech CW	CWHmm2	49.65029	-125.2513	GIS_ID_Link52031	TimberWest
Puntledge Beech CW	CWHmm2	49.64981	-125.25126	GIS_ID_Link52032	TimberWest
Puntledge Beech CW	CWHmm2	49.64762	-125.25119	GIS_ID_Link52033	TimberWest
Puntledge Beech CW	CWHmm2	49.65232	-125.24733	GIS_ID_Link52034	TimberWest
Puntledge Beech CW	CWHmm2	49.65184	-125.24725	GIS_ID_Link52035	TimberWest
Puntledge Beech CW	CWHmm2	49.65229	-125.2471	GIS_ID_Link52036	TimberWest
Puntledge Beech CW	CWHmm2	49.65232	-125.24726	GIS_ID_Link52037	TimberWest
Puntledge Beech CW	CWHmm2	49.65181	-125.24762	GIS_ID_Link52038	TimberWest
Puntledge Beech CW	CWHmm2	49.65182	-125.24737	GIS_ID_Link52039	TimberWest
Puntledge Beech CW	CWHmm2	49.64672	-125.25282	GIS_ID_Link52040	TimberWest
Puntledge Beech CW	CWHmm2	49.64892	-125.25218	GIS_ID_Link52041	TimberWest
Puntledge Beech CW	CWHmm2	49.64788	-125.25208	GIS_ID_Link52042	TimberWest
Puntledge Beech CW	CWHmm2	49.64607	-125.25288	GIS_ID_Link52043	TimberWest
Puntledge Beech CW	CWHmm2	49.65027	-125.24934	GIS_ID_Link52044	TimberWest
Puntledge Beech CW	CWHmm2	49.6484	-125.25047	GIS_ID_Link52045	TimberWest
Puntledge Beech CW	CWHmm2	49.65125	-125.24936	GIS_ID_Link52046	TimberWest
Puntledge Moat - Eric CW	MHmm1	49.63805	-125.31028	GIS_ID_Link52047	TimberWest
Puntledge Moat - Eric CW	MHmm1	49.63758	-125.31128	GIS_ID_Link52048	TimberWest
Puntledge Moat - Eric CW	MHmm1	49.63784	-125.31221	GIS_ID_Link52049	TimberWest
Puntledge Moat - Eric CW	MHmm1	49.63809	-125.31089	GIS_ID_Link52050	TimberWest
Puntledge Cruikshank CW	MHmm1	49.63494	-125.30127	GIS_ID_Link52051	TimberWest
Puntledge Cruikshank CW	MHmm1	49.63454	-125.30348	GIS_ID_Link52052	TimberWest
Puntledge Cruikshank CW	MHmm1	49.63363	-125.30482	GIS_ID_Link52053	TimberWest
Puntledge Cruikshank CW	MHmm1	49.63376	-125.30053	GIS_ID_Link52054	TimberWest
Puntledge Cruikshank CW	MHmm1	49.63399	-125.30094	GIS_ID_Link52055	TimberWest
Puntledge Cruikshank CW	MHmm1	49.6341	-125.30141	GIS_ID_Link52056	TimberWest
Puntledge Cruikshank CW	MHmm1	49.63414	-125.30226	GIS_ID_Link52057	TimberWest
Puntledge Cruikshank CW	MHmm1	49.63441	-125.30343	GIS_ID_Link52058	TimberWest
Puntledge Cruikshank CW	MHmm1	49.63341	-125.30237	GIS_ID_Link52059	TimberWest
Puntledge Cruikshank CW	MHmm1	49.63432	-125.30146	GIS_ID_Link52060	TimberWest
Puntledge Cruikshank CW	MHmm1	49.63346	-125.30084	GIS_ID_Link52061	TimberWest
Puntledge Cruikshank CW	MHmm1	49.6343	-125.30327	GIS_ID_Link52062	TimberWest
Puntledge Cruikshank CW	MHmm1	49.63361	-125.30201	GIS_ID_Link52063	TimberWest
Puntledge Rees - Kweishun CW	MHmm1	49.63442	-125.31244	GIS_ID_Link52064	TimberWest
Puntledge Rees - Kweishun CW	MHmm1	49.63421	-125.31018	GIS_ID_Link52065	TimberWest
Puntledge Rees - Kweishun CW	MHmm1	49.63367	-125.30631	GIS_ID_Link52066	TimberWest
Puntledge Rees - Kweishun CW	MHmm1	49.6332	-125.30877	GIS_ID_Link52067	TimberWest
Puntledge Rees - Kweishun CW	MHmm1	49.6346	-125.30648	GIS_ID_Link52068	TimberWest

Location (Basin)	Biogeo Zone (BGC_LABEL)	Latitude	Longitude	GIS_ID	Ownership
Puntledge Rees - Kweishun CW	MHmm1	49.63455	-125.3065	GIS_ID_Link52069	TimberWest
Puntledge Cruikshank CW	MHmm1	49.63659	-125.30713	GIS_ID_Link52070	TimberWest
Puntledge Cruikshank CW	MHmm1	49.63597	-125.30648	GIS_ID_Link52071	TimberWest
Puntledge Cruikshank CW	MHmm1	49.63534	-125.30548	GIS_ID_Link52072	TimberWest
Puntledge Cruikshank CW	MHmm1	49.63561	-125.30601	GIS_ID_Link52073	TimberWest
Puntledge Cruikshank CW	MHmm1	49.63559	-125.30538	GIS_ID_Link52074	TimberWest
Puntledge Cruikshank CW	MHmm1	49.63601	-125.30569	GIS_ID_Link52075	TimberWest
Puntledge Cruikshank CW	MHmm1	49.6361	-125.30655	GIS_ID_Link52076	TimberWest
Puntledge Cruikshank CW	MHmm1	49.63558	-125.30578	GIS_ID_Link52077	TimberWest
Puntledge Cruikshank CW	MHmm1	49.63541	-125.30537	GIS_ID_Link52078	TimberWest
Puntledge Cruikshank CW	MHmm1	49.63602	-125.30574	GIS_ID_Link52079	TimberWest
Puntledge Cruikshank CW	MHmm1	49.63604	-125.30396	GIS_ID_Link52080	TimberWest
Puntledge Moat - Eric CW	MHmm1	49.63792	-125.31182	GIS_ID_Link52081	TimberWest
Puntledge Moat - Eric CW	MHmm1	49.63826	-125.30984	GIS_ID_Link52082	TimberWest
Puntledge Cruikshank CW	MHmm1	49.63772	-125.30544	GIS_ID_Link52083	TimberWest
Puntledge Cruikshank CW	MHmm1	49.63798	-125.30684	GIS_ID_Link52084	TimberWest
Puntledge Cruikshank CW	MHmm1	49.63861	-125.3055	GIS_ID_Link52085	TimberWest
Puntledge Cruikshank CW	MHmm1	49.6388	-125.3057	GIS_ID_Link52086	TimberWest
Puntledge Cruikshank CW	MHmm1	49.63971	-125.30497	GIS_ID_Link52087	TimberWest
Puntledge Cruikshank CW	MHmm1	49.63873	-125.30863	GIS_ID_Link52088	TimberWest
Puntledge Cruikshank CW	MHmm1	49.63781	-125.30535	GIS_ID_Link52089	TimberWest
Puntledge Cruikshank CW	MHmm1	49.63811	-125.30689	GIS_ID_Link52090	TimberWest
Puntledge Cruikshank CW	MHmm1	49.63845	-125.3058	GIS_ID_Link52091	TimberWest
Puntledge Rees - Kweishun CW	MHmm1	49.58872	-125.34401	GIS_ID_Link52092	TimberWest
Puntledge Rees - Kweishun CW	MHmm1	49.58973	-125.34012	GIS_ID_Link52093	TimberWest
Puntledge Rees - Kweishun CW	MHmm1	49.5907	-125.3401	GIS_ID_Link52094	TimberWest
Puntledge Rees - Kweishun CW	MHmm1	49.58796	-125.34173	GIS_ID_Link52095	TimberWest
Puntledge Rees - Kweishun CW	MHmm1	49.5904	-125.34905	GIS_ID_Link52096	TimberWest
Puntledge Rees - Kweishun CW	MHmm1	49.59108	-125.34904	GIS_ID_Link52097	TimberWest
Puntledge Rees - Kweishun CW	MHmm1	49.58817	-125.34802	GIS_ID_Link52098	TimberWest
Puntledge Rees - Kweishun CW	MHmm1	49.58938	-125.34766	GIS_ID_Link52099	TimberWest
Puntledge Rees - Kweishun CW	MHmm1	49.5895	-125.34644	GIS_ID_Link52100	TimberWest
Puntledge Rees - Kweishun CW	MHmm1	49.59035	-125.34799	GIS_ID_Link52101	TimberWest
Puntledge Rees - Kweishun CW	MHmm1	49.58875	-125.34664	GIS_ID_Link52102	TimberWest
Puntledge Rees - Kweishun CW	MHmm1	49.58842	-125.34776	GIS_ID_Link52103	TimberWest
Puntledge Rees - Kweishun CW	MHmm1	49.59003	-125.34625	GIS_ID_Link52104	TimberWest
Puntledge Rees - Kweishun CW	MHmm1	49.58796	-125.3496	GIS_ID_Link52105	TimberWest
Puntledge Rees - Kweishun CW	MHmm1	49.5878	-125.34903	GIS_ID_Link52106	TimberWest
Puntledge Rees - Kweishun CW	MHmm1	49.59003	-125.34821	GIS_ID_Link52107	TimberWest
Puntledge Rees - Kweishun CW	MHmm1	49.58778	-125.3484	GIS_ID_Link52108	TimberWest
Puntledge Rees - Kweishun CW	MHmm1	49.58961	-125.34736	GIS_ID_Link52109	TimberWest
Puntledge Rees - Kweishun CW	MHmm1	49.59036	-125.3479	GIS_ID_Link52110	TimberWest
Puntledge Rees - Kweishun CW	MHmm1	49.58878	-125.3469	GIS_ID_Link52111	TimberWest
Puntledge Rees - Kweishun CW	CWHmm2	49.59109	-125.3532	GIS_ID_Link52112	TimberWest
Puntledge Rees - Kweishun CW	CWHmm2	49.59122	-125.35135	GIS_ID_Link52113	TimberWest
Puntledge Rees - Kweishun CW	CWHmm2	49.59107	-125.35293	GIS_ID_Link52114	TimberWest
Campbell Baikie	MHmm1	49.84637	-125.66105	GIS_ID_Link52115	TimberWest
Campbell Baikie	MHmm1	49.84642	-125.66474	GIS_ID_Link52116	TimberWest
Campbell Baikie	MHmm1	49.84438	-125.66343	GIS_ID_Link52117	TimberWest
Campbell Baikie	MHmm1	49.84374	-125.66176	GIS_ID_Link52118	TimberWest
Campbell Baikie	MHmm1	49.84541	-125.6612	GIS_ID_Link52119	TimberWest

Location (Basin)	Biogeo Zone (BGC_LABEL)	Latitude	Longitude	GIS_ID	Ownership
Campbell Baikie	MHmm1	49.84561	-125.66048	GIS_ID_Link52120	TimberWest
Campbell Baikie	MHmm1	49.84668	-125.66313	GIS_ID_Link52121	TimberWest
Campbell Baikie	MHmm1	49.84349	-125.66066	GIS_ID_Link52122	TimberWest
Campbell Baikie	MHmm1	49.84874	-125.66753	GIS_ID_Link52123	TimberWest
Moran	CWHxm1	49.33354	-125.02088	GIS_ID_Link52124	Island Timberlands
Rogers	CWHxm2	49.25239	-124.68954	GIS_ID_Link52125	Island Timberlands
Rogers	CWHxm2	49.25231	-124.68947	GIS_ID_Link52126	Island Timberlands
Rogers	CWHxm2	49.25483	-124.69255	GIS_ID_Link52127	Island Timberlands
Rogers	CWHxm2	49.25409	-124.69287	GIS_ID_Link52128	Island Timberlands
Rogers	CWHxm2	49.25261	-124.69206	GIS_ID_Link52129	Island Timberlands
Rogers	CWHxm2	49.25263	-124.69245	GIS_ID_Link52130	Island Timberlands
Rogers	CWHxm2	49.25321	-124.6953	GIS_ID_Link52131	Island Timberlands
Rogers	CWHxm2	49.2525	-124.69584	GIS_ID_Link52132	Island Timberlands
Rogers	CWHxm2	49.25285	-124.69301	GIS_ID_Link52133	Island Timberlands
Rogers	CWHxm2	49.25369	-124.6972	GIS_ID_Link52134	Island Timberlands
Rogers	CWHxm2	49.25258	-124.69214	GIS_ID_Link52135	Island Timberlands
Rogers	CWHxm2	49.25306	-124.6962	GIS_ID_Link52136	Island Timberlands
Rogers	CWHxm2	49.25311	-124.69695	GIS_ID_Link52137	Island Timberlands
Rogers	CWHxm2	49.25242	-124.69352	GIS_ID_Link52138	Island Timberlands
Rogers	CWHxm2	49.25328	-124.69315	GIS_ID_Link52139	Island Timberlands
Rogers	CWHxm2	49.25176	-124.69203	GIS_ID_Link52140	Island Timberlands
Rogers	CWHxm2	49.25161	-124.69123	GIS_ID_Link52141	Island Timberlands
Rogers	CWHxm2	49.25221	-124.69026	GIS_ID_Link52142	Island Timberlands
Rogers	CWHxm2	49.25248	-124.69167	GIS_ID_Link52143	Island Timberlands
Rogers	CWHxm2	49.25311	-124.69264	GIS_ID_Link52144	Island Timberlands
Rogers	CWHxm2	49.25381	-124.6928	GIS_ID_Link52145	Island Timberlands
Rogers	CWHxm2	49.2536	-124.69324	GIS_ID_Link52146	Island Timberlands
Rogers	CWHxm2	49.25149	-124.69079	GIS_ID_Link52147	Island Timberlands
Rogers	CWHxm2	49.25323	-124.69295	GIS_ID_Link52148	Island Timberlands
Rogers	CWHxm2	49.25188	-124.69134	GIS_ID_Link52149	Island Timberlands
Rogers	CWHxm2	49.25368	-124.69299	GIS_ID_Link52150	Island Timberlands
Rogers	CWHxm2	49.25181	-124.69056	GIS_ID_Link52151	Island Timberlands
Rogers	CWHxm2	49.25294	-124.69239	GIS_ID_Link52152	Island Timberlands
Rogers	CWHxm2	49.25231	-124.69169	GIS_ID_Link52153	Island Timberlands
Rogers	CWHxm2	49.25179	-124.69188	GIS_ID_Link52154	Island Timberlands
Moran	CWHxm1	49.33063	-125.01412	GIS_ID_Link52155	Island Timberlands
Moran	CWHxm1	49.33071	-125.01356	GIS_ID_Link52156	Island Timberlands
Moran	CWHxm1	49.33057	-125.01164	GIS_ID_Link52157	Island Timberlands
Moran	CWHxm1	49.33074	-125.01301	GIS_ID_Link52158	Island Timberlands
Moran	CWHxm1	49.33066	-125.01398	GIS_ID_Link52159	Island Timberlands
Moran	CWHxm1	49.3308	-125.01194	GIS_ID_Link52160	Island Timberlands
Moran	CWHxm1	49.33031	-125.01236	GIS_ID_Link52161	Island Timberlands
Tsolum Rural	CWHxm2	49.78184	-125.18781	GIS_ID_Link52162	TimberWest
Tsolum Rural	CWHxm2	49.78667	-125.18955	GIS_ID_Link52163	TimberWest
Tsolum Rural	CWHxm2	49.78734	-125.19235	GIS_ID_Link52164	TimberWest
Tsolum Rural	CWHxm2	49.79248	-125.19721	GIS_ID_Link52165	TimberWest
Tsolum Rural	CWHxm2	49.78628	-125.1838	GIS_ID_Link52166	TimberWest
Tsolum Rural	CWHxm2	49.78775	-125.18549	GIS_ID_Link52167	TimberWest
Cameron River Lower CW	CWHxm2	49.27722	-124.68256	GIS_ID_Link52168	Island Timberlands
Cameron River Lower CW	CWHxm2	49.26943	-124.68315	GIS_ID_Link52169	Island Timberlands
Cameron River Lower CW	CWHxm2	49.27654	-124.68131	GIS_ID_Link52170	Island Timberlands

Location (Basin)	Biogeo Zone (BGC_LABEL)	Latitude	Longitude	GIS_ID	Ownership
Rogers	CWHxm2	49.27199	-124.72651	GIS_ID_Link52171	Island Timberlands
Little Qualicum CW	CWHxm2	49.28294	-124.65072	GIS_ID_Link52172	Island Timberlands
Little Qualicum CW	CWHxm2	49.28336	-124.5831	GIS_ID_Link52173	TimberWest
Little Qualicum CW	CWHxm2	49.28306	-124.58256	GIS_ID_Link52174	TimberWest
Little Qualicum CW	CWHxm2	49.28248	-124.58184	GIS_ID_Link52175	TimberWest
Little Qualicum CW	CWHxm2	49.28115	-124.58014	GIS_ID_Link52176	TimberWest
Little Qualicum CW	CWHxm2	49.28118	-124.58366	GIS_ID_Link52177	TimberWest
Little Qualicum CW	CWHxm2	49.28229	-124.58125	GIS_ID_Link52178	TimberWest
Little Qualicum CW	CWHxm2	49.28173	-124.58016	GIS_ID_Link52179	TimberWest
Little Qualicum CW	CWHxm2	49.28237	-124.58355	GIS_ID_Link52180	TimberWest
Little Qualicum CW	CWHxm2	49.28329	-124.58297	GIS_ID_Link52181	TimberWest
Little Qualicum CW	CWHxm2	49.28278	-124.5823	GIS_ID_Link52182	TimberWest
Little Qualicum CW	CWHxm2	49.2829	-124.58345	GIS_ID_Link52183	TimberWest
Little Qualicum CW	CWHxm2	49.28206	-124.58126	GIS_ID_Link52184	TimberWest
Little Qualicum CW	CWHxm2	49.28224	-124.58116	GIS_ID_Link52185	TimberWest
Little Qualicum CW	CWHxm2	49.28197	-124.58145	GIS_ID_Link52186	TimberWest
Little Qualicum CW	CWHxm2	49.28239	-124.58308	GIS_ID_Link52187	TimberWest
Little Qualicum CW	CWHxm2	49.28294	-124.57861	GIS_ID_Link52188	TimberWest
Little Qualicum CW	CWHxm2	49.28275	-124.57733	GIS_ID_Link52189	TimberWest
Little Qualicum CW	CWHxm2	49.28304	-124.57824	GIS_ID_Link52190	TimberWest
Little Qualicum CW	CWHxm2	49.28104	-124.58346	GIS_ID_Link52191	TimberWest
Nanaimo Middle	CWHxm1	49.0942	-124.1973	GIS_ID_Link52192	TimberWest
Nanaimo Middle	CWHxm1	49.09445	-124.19722	GIS_ID_Link52193	TimberWest
Ash Upper	MHmm1	49.45191	-125.39076	GIS_ID_Link52194	Island Timberlands
Ash Upper	MHmm1	49.45227	-125.38723	GIS_ID_Link52195	Island Timberlands
Ash Upper	CWHmm2	49.4461	-125.38198	GIS_ID_Link52196	Island Timberlands
Ash Upper	CWHmm2	49.44563	-125.38194	GIS_ID_Link52197	Island Timberlands
Ash Upper	CWHmm2	49.44587	-125.3822	GIS_ID_Link52198	Island Timberlands
Ash Upper	CWHmm2	49.44583	-125.38156	GIS_ID_Link52199	Island Timberlands
Ash Upper	CWHmm2	49.4449	-125.38488	GIS_ID_Link52200	Island Timberlands
Ash Upper	CWHmm2	49.44347	-125.3829	GIS_ID_Link52201	Island Timberlands
Ash Upper	CWHmm2	49.44513	-125.38427	GIS_ID_Link52202	Island Timberlands
Ash Upper	CWHmm2	49.44482	-125.38191	GIS_ID_Link52203	Island Timberlands
Ash Upper	CWHmm2	49.44412	-125.384	GIS_ID_Link52204	Island Timberlands
Ash Upper	CWHmm2	49.44477	-125.38427	GIS_ID_Link52205	Island Timberlands
Ash Upper	CWHmm2	49.4439	-125.38231	GIS_ID_Link52206	Island Timberlands
Ash Upper	CWHmm2	49.44589	-125.38182	GIS_ID_Link52207	Island Timberlands
Ash Upper	CWHmm2	49.44264	-125.38107	GIS_ID_Link52208	Island Timberlands
Ash Upper	CWHmm2	49.4428	-125.3815	GIS_ID_Link52209	Island Timberlands
Ash Upper	CWHmm2	49.44176	-125.38048	GIS_ID_Link52210	Island Timberlands
Ash Upper	CWHmm2	49.44271	-125.3816	GIS_ID_Link52211	Island Timberlands
Ash Upper	CWHmm2	49.44177	-125.38066	GIS_ID_Link52212	Island Timberlands
Ash Upper	CWHmm2	49.44263	-125.38093	GIS_ID_Link52213	Island Timberlands
Ash Upper	CWHmm2	49.44013	-125.37763	GIS_ID_Link52214	Island Timberlands
Ash Upper	MHmm1	49.43979	-125.37459	GIS_ID_Link52215	Island Timberlands
Ash Upper	CWHmm2	49.44774	-125.37457	GIS_ID_Link52216	Island Timberlands
Ash Upper	CWHmm2	49.44869	-125.37333	GIS_ID_Link52217	Island Timberlands
Ash Upper	CWHmm2	49.4452	-125.37344	GIS_ID_Link52218	Island Timberlands
Ash Upper	CWHmm2	49.44338	-125.37447	GIS_ID_Link52219	Island Timberlands
Ash Upper	MHmm1	49.43607	-125.37166	GIS_ID_Link52220	Island Timberlands
Ash Upper	MHmm1	49.43906	-125.37187	GIS_ID_Link52221	Island Timberlands

Location (Basin)	Biogeo Zone (BGC_LABEL)	Latitude	Longitude	GIS_ID	Ownership
Ash Upper	MHmm1	49.43595	-125.3727	GIS_ID_Link52222	Island Timberlands
Ash Upper	MHmm1	49.43512	-125.37228	GIS_ID_Link52223	Island Timberlands
Ash Upper	MHmm1	49.43695	-125.36904	GIS_ID_Link52224	Island Timberlands
Ash Upper	MHmm1	49.4343	-125.37055	GIS_ID_Link52225	Island Timberlands
Ash Upper	CWHmm2	49.44415	-125.36736	GIS_ID_Link52226	Island Timberlands
Ash Upper	CWHmm2	49.4441	-125.36633	GIS_ID_Link52227	Island Timberlands
Ash Upper	CWHmm2	49.44408	-125.36685	GIS_ID_Link52228	Island Timberlands
Ash Upper	CWHmm2	49.4443	-125.36712	GIS_ID_Link52229	Island Timberlands
Ash Upper	CWHmm2	49.44502	-125.36647	GIS_ID_Link52230	Island Timberlands
Ash Upper	CWHmm2	49.4439	-125.36694	GIS_ID_Link52231	Island Timberlands
Ash Upper	CWHmm2	49.44521	-125.36603	GIS_ID_Link52232	Island Timberlands
Ash Upper	CWHmm2	49.44432	-125.36655	GIS_ID_Link52233	Island Timberlands
Ash Upper	CWHmm2	49.44413	-125.36689	GIS_ID_Link52234	Island Timberlands
Ash Upper	CWHmm2	49.44502	-125.36647	GIS_ID_Link52235	Island Timberlands
Ash Upper	CWHmm2	49.44635	-125.36567	GIS_ID_Link52236	Island Timberlands
Ash Upper	CWHmm2	49.44588	-125.366	GIS_ID_Link52237	Island Timberlands
Ash Upper	CWHmm2	49.44607	-125.3657	GIS_ID_Link52238	Island Timberlands
Ash Upper	CWHmm2	49.44551	-125.36873	GIS_ID_Link52239	Island Timberlands
Ash Upper	CWHmm2	49.44531	-125.36441	GIS_ID_Link52240	Island Timberlands
Ash Upper	CWHmm2	49.44529	-125.36415	GIS_ID_Link52241	Island Timberlands
Ash Upper	CWHmm2	49.44478	-125.3639	GIS_ID_Link52242	Island Timberlands
Ash Upper	CWHmm2	49.44499	-125.36381	GIS_ID_Link52243	Island Timberlands
Ash Upper	CWHmm2	49.44566	-125.36454	GIS_ID_Link52244	Island Timberlands
Ash Upper	CWHmm2	49.44304	-125.36247	GIS_ID_Link52245	Island Timberlands
Ash Upper	CWHmm2	49.44323	-125.36307	GIS_ID_Link52246	Island Timberlands
Ash Upper	CWHmm2	49.44406	-125.3629	GIS_ID_Link52247	Island Timberlands
Ash Upper	CWHmm2	49.44573	-125.36874	GIS_ID_Link52248	Island Timberlands
Ash Upper	CWHmm2	49.44977	-125.36494	GIS_ID_Link52249	Island Timberlands
Ash Upper	CWHmm2	49.44828	-125.36163	GIS_ID_Link52250	Island Timberlands
Ash Upper	CWHmm2	49.45063	-125.36577	GIS_ID_Link52251	Island Timberlands
Ash Upper	CWHmm2	49.44865	-125.36036	GIS_ID_Link52252	Island Timberlands
Ash Upper	CWHmm2	49.44941	-125.36223	GIS_ID_Link52253	Island Timberlands
Ash Upper	CWHmm2	49.44939	-125.3615	GIS_ID_Link52254	Island Timberlands
Ash Upper	CWHmm2	49.45098	-125.36514	GIS_ID_Link52255	Island Timberlands
Ash Upper	CWHmm2	49.4515	-125.36456	GIS_ID_Link52256	Island Timberlands
Ash Upper	CWHmm2	49.45193	-125.37523	GIS_ID_Link52257	Island Timberlands
Ash Upper	CWHmm2	49.45206	-125.37601	GIS_ID_Link52258	Island Timberlands
Ash Upper	CWHmm2	49.45196	-125.37718	GIS_ID_Link52259	Island Timberlands
Ash Upper	CWHmm2	49.45195	-125.37934	GIS_ID_Link52260	Island Timberlands
Ash Upper	CWHmm2	49.45252	-125.38433	GIS_ID_Link52261	Island Timberlands
Ash Upper	CWHmm2	49.45356	-125.38496	GIS_ID_Link52262	Island Timberlands
Ash Upper	CWHmm2	49.4532	-125.38465	GIS_ID_Link52263	Island Timberlands
Ash Upper	CWHmm2	49.45243	-125.38372	GIS_ID_Link52264	Island Timberlands
Ash Upper	CWHmm2	49.45426	-125.38476	GIS_ID_Link52265	Island Timberlands
Ash Upper	CWHmm2	49.45214	-125.38336	GIS_ID_Link52266	Island Timberlands
Ash Upper	CWHmm2	49.45277	-125.38322	GIS_ID_Link52267	Island Timberlands
Ash Upper	CWHmm2	49.45542	-125.38369	GIS_ID_Link52268	Island Timberlands
Ash Upper	CWHmm2	49.45506	-125.38312	GIS_ID_Link52269	Island Timberlands
Ash Upper	CWHmm2	49.45517	-125.38361	GIS_ID_Link52270	Island Timberlands
Ash Upper	CWHmm2	49.45535	-125.38506	GIS_ID_Link52271	Island Timberlands
Ash Upper	CWHmm2	49.45517	-125.38359	GIS_ID_Link52272	Island Timberlands

Location (Basin)	Biogeo Zone (BGC_LABEL)	Latitude	Longitude	GIS_ID	Ownership
Ash Upper	CWHmm2	49.45536	-125.38346	GIS_ID_Link52273	Island Timberlands
Ash Upper	CWHmm2	49.45505	-125.38291	GIS_ID_Link52274	Island Timberlands
Ash Upper	CWHmm2	49.4559	-125.38345	GIS_ID_Link52275	Island Timberlands
Ash Upper	CWHmm2	49.45722	-125.38818	GIS_ID_Link52276	Island Timberlands
Ash Upper	CWHmm2	49.45666	-125.38909	GIS_ID_Link52277	Island Timberlands
Ash Upper	CWHmm2	49.4569	-125.38934	GIS_ID_Link52278	Island Timberlands
Ash Upper	CWHmm2	49.45761	-125.3894	GIS_ID_Link52279	Island Timberlands
Ash Upper	CWHmm2	49.45593	-125.38659	GIS_ID_Link52280	Island Timberlands
Ash Upper	CWHmm2	49.45695	-125.38925	GIS_ID_Link52281	Island Timberlands
Ash Upper	CWHmm2	49.45722	-125.38818	GIS_ID_Link52282	Island Timberlands
Ash Upper	CWHmm2	49.45626	-125.39245	GIS_ID_Link52283	Island Timberlands
Ash Upper	CWHmm2	49.45927	-125.38691	GIS_ID_Link52284	Island Timberlands
Ash Upper	CWHmm2	49.45872	-125.38544	GIS_ID_Link52285	Island Timberlands
Ash Upper	CWHmm2	49.4574	-125.38972	GIS_ID_Link52286	Island Timberlands
Ash Upper	CWHmm2	49.45709	-125.38989	GIS_ID_Link52287	Island Timberlands
Ash Upper	CWHmm2	49.45714	-125.38956	GIS_ID_Link52288	Island Timberlands
Ash Upper	CWHmm2	49.45941	-125.38926	GIS_ID_Link52289	Island Timberlands
Ash Upper	CWHmm2	49.45813	-125.38832	GIS_ID_Link52290	Island Timberlands
Ash Upper	CWHmm2	49.45741	-125.39151	GIS_ID_Link52291	Island Timberlands
Ash Upper	CWHmm2	49.45864	-125.39117	GIS_ID_Link52292	Island Timberlands
Ash Upper	CWHmm2	49.45721	-125.39002	GIS_ID_Link52293	Island Timberlands
Ash Upper	CWHmm2	49.4594	-125.3893	GIS_ID_Link52294	Island Timberlands
Ash Upper	CWHmm2	49.45847	-125.38759	GIS_ID_Link52295	Island Timberlands
Ash Upper	CWHmm2	49.45946	-125.38906	GIS_ID_Link52296	Island Timberlands
Ash Upper	CWHmm2	49.4572	-125.38284	GIS_ID_Link52297	Island Timberlands
Ash Upper	CWHmm2	49.45852	-125.38344	GIS_ID_Link52298	Island Timberlands
Ash Upper	CWHmm2	49.4577	-125.38182	GIS_ID_Link52299	Island Timberlands
Ash Upper	MHmm1	49.43765	-125.35985	GIS_ID_Link52300	Island Timberlands
Ash Upper	MHmm1	49.43714	-125.35912	GIS_ID_Link52301	Island Timberlands
Ash Upper	MHmm1	49.4379	-125.35874	GIS_ID_Link52302	Island Timberlands
Ash Upper	MHmm1	49.43776	-125.36004	GIS_ID_Link52303	Island Timberlands
Ash Upper	CWHmm2	49.43768	-125.35587	GIS_ID_Link52304	Island Timberlands
Ash Upper	MHmm1	49.43607	-125.35738	GIS_ID_Link52305	Island Timberlands
Ash Upper	CWHmm2	49.4378	-125.35627	GIS_ID_Link52306	Island Timberlands
Ash Upper	MHmm1	49.43663	-125.35753	GIS_ID_Link52307	Island Timberlands
Ash Upper	MHmm1	49.43646	-125.36006	GIS_ID_Link52308	Island Timberlands
Ash Upper	CWHmm2	49.43815	-125.35605	GIS_ID_Link52309	Island Timberlands
Ash Upper	MHmm1	49.43716	-125.36131	GIS_ID_Link52310	Island Timberlands
Ash Upper	MHmm1	49.43787	-125.35832	GIS_ID_Link52311	Island Timberlands
Ash Upper	CWHmm2	49.43713	-125.35541	GIS_ID_Link52312	Island Timberlands
Ash Upper	MHmm1	49.43776	-125.35821	GIS_ID_Link52313	Island Timberlands
Ash Upper	MHmm1	49.43635	-125.36328	GIS_ID_Link52314	Island Timberlands
Ash Upper	MHmm1	49.43641	-125.36254	GIS_ID_Link52315	Island Timberlands
Ash Upper	CWHmm2	49.45495	-125.36196	GIS_ID_Link52316	Island Timberlands
Ash Upper	CWHmm2	49.45516	-125.36249	GIS_ID_Link52317	Island Timberlands
Ash Upper	CWHmm2	49.44666	-125.34726	GIS_ID_Link52318	Island Timberlands
Ash Upper	CWHmm2	49.44658	-125.347	GIS_ID_Link52319	Island Timberlands
Ash Upper	CWHmm2	49.44652	-125.34761	GIS_ID_Link52320	Island Timberlands
Ash Upper	CWHmm2	49.4467	-125.34734	GIS_ID_Link52321	Island Timberlands
Ash Upper	CWHmm2	49.44656	-125.34706	GIS_ID_Link52322	Island Timberlands
Ash Upper	CWHmm1	49.41975	-125.31869	GIS_ID_Link52323	Island Timberlands

Location (Basin)	Biogeo Zone (BGC_LABEL)	Latitude	Longitude	GIS_ID	Ownership
Ash Upper	CWHmm1	49.4188	-125.31784	GIS_ID_Link52324	Island Timberlands
Ash Upper	CWHmm1	49.41701	-125.31425	GIS_ID_Link52325	Island Timberlands
Ash Upper	CWHmm1	49.41566	-125.31037	GIS_ID_Link52326	Island Timberlands
Ash Upper	CWHmm1	49.41578	-125.31067	GIS_ID_Link52327	Island Timberlands
Ash Upper	CWHmm1	49.41483	-125.30903	GIS_ID_Link52328	Island Timberlands
Ash Upper	CWHmm1	49.41439	-125.31206	GIS_ID_Link52329	Island Timberlands
Ash Upper	CWHmm1	49.41426	-125.31058	GIS_ID_Link52330	Island Timberlands
Ash Upper	CWHmm1	49.41405	-125.3128	GIS_ID_Link52331	Island Timberlands
Ash Upper	CWHmm1	49.41428	-125.31084	GIS_ID_Link52332	Island Timberlands
Ash Upper	MHmm1	49.43557	-125.35804	GIS_ID_Link52333	Island Timberlands
Ash Upper	MHmm1	49.43563	-125.35788	GIS_ID_Link52334	Island Timberlands
Ash Upper	MHmm1	49.43579	-125.35891	GIS_ID_Link52335	Island Timberlands
Ash Upper	MHmm1	49.43326	-125.36041	GIS_ID_Link52336	Island Timberlands
Ash Upper	MHmm1	49.43305	-125.36044	GIS_ID_Link52337	Island Timberlands
Ash Upper	CWHmm2	49.43586	-125.35647	GIS_ID_Link52338	Island Timberlands
Ash Upper	MHmm1	49.43568	-125.35849	GIS_ID_Link52339	Island Timberlands
Ash Upper	MHmm1	49.43563	-125.3568	GIS_ID_Link52340	Island Timberlands
Ash Upper	MHmm1	49.43471	-125.35754	GIS_ID_Link52341	Island Timberlands
Ash Upper	MHmm1	49.43276	-125.3569	GIS_ID_Link52342	Island Timberlands
Ash Upper	CWHmm2	49.43537	-125.3554	GIS_ID_Link52343	Island Timberlands
Ash Upper	CWHmm2	49.43594	-125.35395	GIS_ID_Link52344	Island Timberlands
Ash Upper	MHmm1	49.43574	-125.35844	GIS_ID_Link52345	Island Timberlands
Ash Upper	MHmm1	49.43564	-125.35823	GIS_ID_Link52346	Island Timberlands
Ash Upper	CWHmm2	49.43789	-125.35525	GIS_ID_Link52347	Island Timberlands
Ash Upper	CWHmm2	49.43756	-125.35278	GIS_ID_Link52348	Island Timberlands
Ash Upper	CWHmm2	49.43595	-125.35073	GIS_ID_Link52349	Island Timberlands
Ash Upper	CWHmm2	49.43307	-125.35047	GIS_ID_Link52350	Island Timberlands
Ash Upper	CWHmm2	49.43501	-125.3506	GIS_ID_Link52351	Island Timberlands
Ash Upper	CWHmm2	49.43371	-125.35359	GIS_ID_Link52352	Island Timberlands
Ash Upper	CWHmm2	49.43183	-125.35457	GIS_ID_Link52353	Island Timberlands
Ash Upper	CWHmm2	49.43247	-125.3529	GIS_ID_Link52354	Island Timberlands
Ash Upper	CWHmm2	49.43144	-125.35392	GIS_ID_Link52355	Island Timberlands
Ash Upper	CWHmm2	49.4317	-125.35269	GIS_ID_Link52356	Island Timberlands
Ash Upper	CWHmm2	49.43241	-125.35383	GIS_ID_Link52357	Island Timberlands
Ash Upper	CWHmm2	49.43271	-125.35358	GIS_ID_Link52358	Island Timberlands
Ash Upper	CWHmm2	49.43283	-125.35279	GIS_ID_Link52359	Island Timberlands
Ash Upper	CWHmm2	49.43231	-125.35312	GIS_ID_Link52360	Island Timberlands
Ash Upper	CWHmm2	49.43159	-125.35549	GIS_ID_Link52361	Island Timberlands
Ash Upper	MHmm1	49.43125	-125.35747	GIS_ID_Link52362	Island Timberlands
Ash Upper	MHmm1	49.43126	-125.35733	GIS_ID_Link52363	Island Timberlands
Ash Upper	MHmm1	49.43121	-125.35742	GIS_ID_Link52364	Island Timberlands
Ash Upper	MHmm1	49.43146	-125.35946	GIS_ID_Link52365	Island Timberlands
Ash Upper	MHmm1	49.43153	-125.35973	GIS_ID_Link52366	Island Timberlands
Ash Upper	MHmm1	49.43148	-125.3595	GIS_ID_Link52367	Island Timberlands
Ash Upper	MHmm1	49.4318	-125.36134	GIS_ID_Link52368	Island Timberlands
Ash Upper	MHmm1	49.43163	-125.36026	GIS_ID_Link52369	Island Timberlands
Ash Upper	MHmm1	49.43161	-125.36079	GIS_ID_Link52370	Island Timberlands
Ash Upper	MHmm1	49.4318	-125.36122	GIS_ID_Link52371	Island Timberlands
Ash Upper	MHmm1	49.43188	-125.3617	GIS_ID_Link52372	Island Timberlands
Ash Upper	MHmm1	49.43181	-125.3614	GIS_ID_Link52373	Island Timberlands
Ash Upper	MHmm1	49.43187	-125.36188	GIS_ID_Link52374	Island Timberlands

Location (Basin)	Biogeo Zone (BGC_LABEL)	Latitude	Longitude	GIS_ID	Ownership
Ash Upper	MHmm1	49.43214	-125.36241	GIS_ID_Link52375	Island Timberlands
Ash Upper	MHmm1	49.43203	-125.36264	GIS_ID_Link52376	Island Timberlands
Ash Upper	MHmm1	49.43235	-125.36355	GIS_ID_Link52377	Island Timberlands
Ash Upper	MHmm1	49.43242	-125.36386	GIS_ID_Link52378	Island Timberlands
Ash Upper	MHmm1	49.42839	-125.36316	GIS_ID_Link52379	Island Timberlands
Ash Upper	MHmm1	49.42873	-125.3615	GIS_ID_Link52380	Island Timberlands
Ash Upper	CWHmm1	49.42003	-125.29161	GIS_ID_Link52381	Island Timberlands
Ash Upper	CWHmm1	49.42097	-125.29238	GIS_ID_Link52382	Island Timberlands
Ash Upper	CWHmm1	49.42031	-125.28912	GIS_ID_Link52383	Island Timberlands
Ash Upper	CWHmm1	49.42127	-125.29126	GIS_ID_Link52384	Island Timberlands
Ash Upper	CWHmm1	49.41832	-125.2896	GIS_ID_Link52385	Island Timberlands
Ash Upper	CWHmm1	49.42065	-125.29339	GIS_ID_Link52386	Island Timberlands
Ash Upper	MHmm1	49.43345	-125.3615	GIS_ID_Link52387	Island Timberlands
Ash Upper	MHmm1	49.43349	-125.36187	GIS_ID_Link52388	Island Timberlands
Ash Upper	MHmm1	49.42854	-125.36049	GIS_ID_Link52389	Island Timberlands
Ash Upper	MHmm1	49.42868	-125.36042	GIS_ID_Link52390	Island Timberlands
Ash Upper	MHmm1	49.42897	-125.36024	GIS_ID_Link52391	Island Timberlands
Ash Upper	MHmm1	49.42956	-125.35887	GIS_ID_Link52392	Island Timberlands
Ash Upper	MHmm1	49.43	-125.3587	GIS_ID_Link52393	Island Timberlands
Ash Upper	MHmm1	49.42875	-125.36025	GIS_ID_Link52394	Island Timberlands
Ash Upper	MHmm1	49.42969	-125.35873	GIS_ID_Link52395	Island Timberlands
Ash Upper	MHmm1	49.4297	-125.35981	GIS_ID_Link52396	Island Timberlands
Ash Upper	MHmm1	49.42901	-125.36031	GIS_ID_Link52397	Island Timberlands
Ash Upper	MHmm1	49.42908	-125.36015	GIS_ID_Link52398	Island Timberlands
Ash Upper	MHmm1	49.42822	-125.36077	GIS_ID_Link52399	Island Timberlands
Ash Upper	MHmm1	49.4286	-125.3609	GIS_ID_Link52400	Island Timberlands
Ash Upper	MHmm1	49.42971	-125.36136	GIS_ID_Link52401	Island Timberlands
Ash Upper	MHmm1	49.42925	-125.3599	GIS_ID_Link52402	Island Timberlands
Ash Upper	MHmm1	49.42866	-125.36083	GIS_ID_Link52403	Island Timberlands
Ash Upper	MHmm1	49.42965	-125.35991	GIS_ID_Link52404	Island Timberlands
Ash Upper	MHmm1	49.42914	-125.36051	GIS_ID_Link52405	Island Timberlands
Ash Upper	MHmm1	49.42803	-125.36155	GIS_ID_Link52406	Island Timberlands
Ash Upper	MHmm1	49.42972	-125.35527	GIS_ID_Link52407	Island Timberlands
Ash Upper	MHmm1	49.42988	-125.35511	GIS_ID_Link52408	Island Timberlands
Ash Upper	MHmm1	49.42941	-125.35767	GIS_ID_Link52409	Island Timberlands
Ash Upper	MHmm1	49.42816	-125.35755	GIS_ID_Link52410	Island Timberlands
Ash Upper	MHmm1	49.42951	-125.3548	GIS_ID_Link52411	Island Timberlands
Ash Upper	MHmm1	49.42835	-125.35567	GIS_ID_Link52412	Island Timberlands
Ash Upper	MHmm1	49.42891	-125.35634	GIS_ID_Link52413	Island Timberlands
Ash Upper	MHmm1	49.42789	-125.35635	GIS_ID_Link52414	Island Timberlands
Ash Upper	MHmm1	49.42893	-125.35485	GIS_ID_Link52415	Island Timberlands
Ash Upper	MHmm1	49.42881	-125.35775	GIS_ID_Link52416	Island Timberlands
Ash Upper	MHmm1	49.4275	-125.36038	GIS_ID_Link52417	Island Timberlands
Ash Upper	MHmm1	49.42749	-125.36049	GIS_ID_Link52418	Island Timberlands
Ash Upper	MHmm1	49.43	-125.35733	GIS_ID_Link52419	Island Timberlands
Ash Upper	MHmm1	49.42988	-125.35783	GIS_ID_Link52420	Island Timberlands
Ash Upper	CWHmm2	49.43018	-125.35266	GIS_ID_Link52421	Island Timberlands
Ash Upper	CWHmm2	49.41952	-125.34268	GIS_ID_Link52422	Island Timberlands
Ash Upper	CWHmm2	49.41987	-125.34082	GIS_ID_Link52423	Island Timberlands
Ash Upper	MHmm1	49.41819	-125.34693	GIS_ID_Link52424	Island Timberlands
Ash Upper	CWHmm2	49.41849	-125.34815	GIS_ID_Link52425	Island Timberlands

Location (Basin)	Biogeo Zone (BGC_LABEL)	Latitude	Longitude	GIS_ID	Ownership
Ash Upper	CWHmm2	49.41707	-125.34532	GIS_ID_Link52426	Island Timberlands
Ash Upper	CWHmm2	49.41693	-125.34606	GIS_ID_Link52427	Island Timberlands
Ash Upper	CWHmm2	49.417	-125.34552	GIS_ID_Link52428	Island Timberlands
Ash Upper	CWHmm2	49.41654	-125.34457	GIS_ID_Link52429	Island Timberlands
Ash Upper	CWHmm2	49.41656	-125.3461	GIS_ID_Link52430	Island Timberlands
Ash Upper	CWHmm2	49.4165	-125.34495	GIS_ID_Link52431	Island Timberlands
Ash Upper	CWHmm2	49.41864	-125.34846	GIS_ID_Link52432	Island Timberlands
Ash Upper	CWHmm2	49.4175	-125.34471	GIS_ID_Link52433	Island Timberlands
Ash Upper	MHmm1	49.41856	-125.36723	GIS_ID_Link52434	Island Timberlands
Ash Upper	MHmm1	49.42066	-125.36638	GIS_ID_Link52435	Island Timberlands
Ash Upper	MHmm1	49.4206	-125.36677	GIS_ID_Link52436	Island Timberlands
Ash Upper	MHmm1	49.4188	-125.36781	GIS_ID_Link52437	Island Timberlands
Ash Upper	MHmm1	49.41963	-125.36571	GIS_ID_Link52438	Island Timberlands
Ash Upper	MHmm1	49.42025	-125.36616	GIS_ID_Link52439	Island Timberlands
Ash Upper	MHmm1	49.41881	-125.36934	GIS_ID_Link52440	Island Timberlands
Ash Upper	MHmm1	49.42363	-125.36136	GIS_ID_Link52441	Island Timberlands
Ash Upper	CWHmm2	49.41346	-125.33547	GIS_ID_Link52442	Island Timberlands
Ash Upper	CWHmm2	49.41286	-125.33713	GIS_ID_Link52443	Island Timberlands
Ash Upper	CWHmm2	49.41288	-125.33596	GIS_ID_Link52444	Island Timberlands
Ash Upper	CWHmm2	49.41223	-125.33859	GIS_ID_Link52445	Island Timberlands
Ash Upper	CWHmm1	49.41214	-125.33477	GIS_ID_Link52446	Island Timberlands
Ash Upper	CWHmm2	49.41297	-125.3353	GIS_ID_Link52447	Island Timberlands
Ash Upper	CWHmm2	49.41267	-125.33654	GIS_ID_Link52448	Island Timberlands
Ash Upper	CWHmm2	49.41232	-125.33856	GIS_ID_Link52449	Island Timberlands
Ash Upper	CWHmm1	49.41976	-125.31135	GIS_ID_Link52450	Island Timberlands
Ash Upper	CWHmm1	49.42313	-125.31283	GIS_ID_Link52451	Island Timberlands
Ash Upper	CWHmm2	49.4253	-125.3147	GIS_ID_Link52452	Island Timberlands
Ash Upper	CWHmm2	49.42533	-125.31464	GIS_ID_Link52453	Island Timberlands
Ash Upper	CWHmm1	49.41232	-125.28278	GIS_ID_Link52454	Island Timberlands
Ash Upper	CWHmm1	49.41458	-125.28119	GIS_ID_Link52455	Island Timberlands
Ash Upper	CWHmm1	49.41347	-125.28292	GIS_ID_Link52456	Island Timberlands
Ash Upper	CWHmm1	49.41367	-125.28115	GIS_ID_Link52457	Island Timberlands
Ash Upper	CWHmm1	49.41217	-125.28274	GIS_ID_Link52458	Island Timberlands
Ash Upper	CWHmm1	49.41501	-125.28006	GIS_ID_Link52459	Island Timberlands
Ash Upper	CWHmm1	49.41439	-125.27362	GIS_ID_Link52460	Island Timberlands
Ash Upper	CWHmm2	49.42548	-125.3148	GIS_ID_Link52461	Island Timberlands
Ash Upper	CWHmm2	49.42554	-125.31468	GIS_ID_Link52462	Island Timberlands
Ash Upper	CWHmm2	49.42795	-125.31827	GIS_ID_Link52463	Island Timberlands
Ash Upper	CWHmm2	49.43688	-125.32891	GIS_ID_Link52464	Island Timberlands
Ash Upper	CWHmm2	49.44333	-125.3498	GIS_ID_Link52465	Island Timberlands
Ash Upper	CWHmm2	49.44653	-125.35253	GIS_ID_Link52466	Island Timberlands
Ash Upper	CWHmm2	49.44627	-125.35215	GIS_ID_Link52467	Island Timberlands
Ash Upper	CWHmm2	49.447	-125.34942	GIS_ID_Link52468	Island Timberlands
Ash Upper	CWHmm2	49.44844	-125.35041	GIS_ID_Link52469	Island Timberlands
Ash Upper	CWHmm2	49.44829	-125.35058	GIS_ID_Link52470	Island Timberlands
Ash Upper	CWHmm2	49.4522	-125.36869	GIS_ID_Link52471	Island Timberlands
Ash Upper	CWHmm2	49.44382	-125.36293	GIS_ID_Link52472	Island Timberlands
Little Qualicum CW	CWHmm2	49.27157	-124.57635	GIS_ID_Link52473	Island Timberlands
Little Qualicum CW	CWHmm2	49.27107	-124.5786	GIS_ID_Link52474	Island Timberlands
Little Qualicum CW	CWHmm2	49.27222	-124.57396	GIS_ID_Link52475	Island Timberlands
Little Qualicum CW	CWHmm2	49.27145	-124.57538	GIS_ID_Link52476	Island Timberlands

Location (Basin)	Biogeo Zone (BGC_LABEL)	Latitude	Longitude	GIS_ID	Ownership
Little Qualicum CW	CWHmm2	49.27176	-124.5751	GIS_ID_Link52477	Island Timberlands
Little Qualicum CW	CWHmm2	49.27161	-124.57521	GIS_ID_Link52478	Island Timberlands
Little Qualicum CW	CWHmm2	49.27229	-124.57531	GIS_ID_Link52479	Island Timberlands
Little Qualicum CW	CWHmm2	49.27213	-124.57547	GIS_ID_Link52480	Island Timberlands
Little Qualicum CW	CWHmm2	49.27206	-124.57454	GIS_ID_Link52481	Island Timberlands
Little Qualicum CW	CWHmm2	49.27228	-124.57501	GIS_ID_Link52482	Island Timberlands
Little Qualicum CW	CWHmm2	49.27204	-124.57519	GIS_ID_Link52483	Island Timberlands
Little Qualicum CW	CWHmm2	49.2723	-124.57467	GIS_ID_Link52484	Island Timberlands
Little Qualicum CW	CWHmm2	49.27235	-124.57452	GIS_ID_Link52485	Island Timberlands
Little Qualicum CW	CWHmm2	49.27283	-124.57416	GIS_ID_Link52486	TimberWest
Little Qualicum CW	CWHmm2	49.27611	-124.58712	GIS_ID_Link52487	TimberWest
Little Qualicum CW	CWHmm2	49.27331	-124.59183	GIS_ID_Link52488	Island Timberlands
Little Qualicum CW	CWHmm2	49.27344	-124.59318	GIS_ID_Link52489	Island Timberlands
Cameron River Lower CW	CWHxm2	49.27533	-124.68129	GIS_ID_Link52490	Island Timberlands
Cameron River Lower CW	CWHxm2	49.27745	-124.68387	GIS_ID_Link52491	Island Timberlands
Cameron River Lower CW	CWHxm2	49.27759	-124.68224	GIS_ID_Link52492	Island Timberlands
Cameron River Lower CW	CWHxm2	49.27582	-124.68354	GIS_ID_Link52493	Island Timberlands
Cameron River Lower CW	CWHxm2	49.27626	-124.68424	GIS_ID_Link52494	Island Timberlands
Cameron River Lower CW	CWHxm2	49.27625	-124.68486	GIS_ID_Link52495	Island Timberlands
Cameron River Lower CW	CWHxm2	49.27629	-124.68496	GIS_ID_Link52496	Island Timberlands
Cameron River Lower CW	CWHxm2	49.27617	-124.68462	GIS_ID_Link52497	Island Timberlands
Cameron River Lower CW	CWHxm2	49.27623	-124.68477	GIS_ID_Link52498	Island Timberlands
Cameron River Lower CW	CWHxm2	49.27639	-124.68523	GIS_ID_Link52499	Island Timberlands
Cameron River Lower CW	CWHxm2	49.27782	-124.68029	GIS_ID_Link52500	Island Timberlands
Cameron River Lower CW	CWHxm2	49.2773	-124.68036	GIS_ID_Link52501	Island Timberlands
Cameron River Lower CW	CWHxm2	49.2731	-124.68071	GIS_ID_Link52502	Island Timberlands
Tsolum Rural	CWHxm2	49.7844	-125.18468	GIS_ID_Link52503	TimberWest
Tsolum Rural	CWHxm2	49.78433	-125.18464	GIS_ID_Link52504	TimberWest
Tsolum Rural	CWHxm2	49.78311	-125.18431	GIS_ID_Link52505	TimberWest
Tsolum Rural	CWHxm2	49.78314	-125.18441	GIS_ID_Link52506	TimberWest
Tsolum Rural	CWHxm2	49.78388	-125.18509	GIS_ID_Link52507	TimberWest
San Juan Lower	CWHvh1	48.57565	-124.35282	GIS_ID_Link52508	TimberWest
San Juan Lower	CWHvm1	48.57777	-124.32719	GIS_ID_Link52509	TimberWest
San Juan Lower	CWHvm1	48.57706	-124.32231	GIS_ID_Link52510	TimberWest
San Juan Lower	CWHvm1	48.577	-124.32128	GIS_ID_Link52511	TimberWest
San Juan Lower	CWHvm1	48.57712	-124.3213	GIS_ID_Link52512	TimberWest
San Juan Lower	CWHvm1	48.57668	-124.32631	GIS_ID_Link52513	TimberWest
San Juan Lower	CWHvm1	48.57702	-124.32734	GIS_ID_Link52514	TimberWest
San Juan Lower	CWHvm1	48.57687	-124.32728	GIS_ID_Link52515	TimberWest
San Juan Lower	CWHvm1	48.57618	-124.32524	GIS_ID_Link52516	TimberWest
San Juan Lower	CWHvm1	48.57632	-124.32297	GIS_ID_Link52517	TimberWest
San Juan Lower	CWHvm1	48.57621	-124.32303	GIS_ID_Link52518	TimberWest
San Juan Lower	CWHvm1	48.57614	-124.32176	GIS_ID_Link52519	TimberWest
San Juan Lower	CWHvm1	48.57629	-124.32077	GIS_ID_Link52520	TimberWest
San Juan Lower	CWHvm1	48.57618	-124.32047	GIS_ID_Link52521	TimberWest
San Juan Lower	CWHvm1	48.57702	-124.31585	GIS_ID_Link52522	TimberWest
San Juan Lower	CWHvm1	48.58592	-124.25883	GIS_ID_Link52523	TimberWest
San Juan Lower	CWHvm1	48.58593	-124.25721	GIS_ID_Link52524	TimberWest
San Juan Lower	CWHvm1	48.58093	-124.23941	GIS_ID_Link52525	TimberWest
San Juan Lower	CWHvm1	48.58054	-124.23935	GIS_ID_Link52526	TimberWest
San Juan Lower	CWHvm1	48.58117	-124.23968	GIS_ID_Link52527	TimberWest

Location (Basin)	Biogeo Zone (BGC_LABEL)	Latitude	Longitude	GIS_ID	Ownership
San Juan Lower	CWHvm1	48.58101	-124.24346	GIS_ID_Link52528	TimberWest
Puntledge Willemar CW	CWHmm2	49.49691	-125.18947	GIS_ID_Link52529	TimberWest
Puntledge Willemar CW	CWHmm2	49.4986	-125.19149	GIS_ID_Link52530	TimberWest
Puntledge Willemar CW	CWHmm2	49.49797	-125.19005	GIS_ID_Link52531	TimberWest
Puntledge Willemar CW	CWHmm2	49.49839	-125.19208	GIS_ID_Link52532	TimberWest
Puntledge Willemar CW	CWHmm2	49.49111	-125.20761	GIS_ID_Link52533	TimberWest
Puntledge Willemar CW	CWHmm2	49.49257	-125.20745	GIS_ID_Link52534	TimberWest
Puntledge Willemar CW	CWHmm2	49.49263	-125.21723	GIS_ID_Link52535	TimberWest
Puntledge Willemar CW	CWHmm2	49.49596	-125.21301	GIS_ID_Link52536	TimberWest
Puntledge Willemar CW	CWHmm2	49.49393	-125.21867	GIS_ID_Link52537	TimberWest
Puntledge Willemar CW	CWHmm2	49.49445	-125.2152	GIS_ID_Link52538	TimberWest
Puntledge Willemar CW	CWHmm2	49.49327	-125.21642	GIS_ID_Link52539	TimberWest
Puntledge Willemar CW	CWHmm2	49.49331	-125.22009	GIS_ID_Link52540	TimberWest
Puntledge Willemar CW	CWHmm2	49.49591	-125.21334	GIS_ID_Link52541	TimberWest
Puntledge Willemar CW	CWHmm2	49.49266	-125.21728	GIS_ID_Link52542	TimberWest
Puntledge Willemar CW	CWHmm2	49.49288	-125.21209	GIS_ID_Link52543	TimberWest
Puntledge Willemar CW	CWHmm2	49.49211	-125.21847	GIS_ID_Link52544	TimberWest
Puntledge Willemar CW	CWHmm2	49.4921	-125.21847	GIS_ID_Link52545	TimberWest
Campbell Ranald	MHmm1	49.97581	-125.68987	GIS_ID_Link52546	TimberWest
Campbell Ranald	MHmm1	49.97754	-125.68914	GIS_ID_Link52547	TimberWest
Campbell Ranald	MHmm1	49.97747	-125.68924	GIS_ID_Link52548	TimberWest
Campbell Baikie	MHmm1	49.97825	-125.69236	GIS_ID_Link52549	TimberWest
Campbell Baikie	MHmm1	49.97813	-125.69077	GIS_ID_Link52550	TimberWest
Campbell Ranald	MHmm1	49.97792	-125.69248	GIS_ID_Link52551	TimberWest
Campbell Ranald	MHmm1	49.97782	-125.69194	GIS_ID_Link52552	TimberWest
Campbell Ranald	CWHmm2	49.97588	-125.67889	GIS_ID_Link52553	TimberWest
Campbell Ranald	CWHmm2	49.97666	-125.67741	GIS_ID_Link52554	TimberWest
Campbell Baikie	CWHxm2	49.95519	-125.58697	GIS_ID_Link52555	TimberWest
Campbell Baikie	CWHxm2	49.96004	-125.58264	GIS_ID_Link52556	TimberWest
Campbell Baikie	CWHxm2	49.958	-125.58403	GIS_ID_Link52557	TimberWest
Campbell Baikie	CWHxm2	49.95598	-125.58552	GIS_ID_Link52558	TimberWest
Campbell Baikie	CWHxm2	49.95528	-125.58713	GIS_ID_Link52559	TimberWest
Campbell Baikie	CWHxm2	49.96007	-125.58281	GIS_ID_Link52560	TimberWest
Campbell Baikie	CWHxm2	49.95607	-125.5862	GIS_ID_Link52561	TimberWest
Campbell Baikie	CWHxm2	49.95817	-125.58409	GIS_ID_Link52562	TimberWest
Campbell Baikie	CWHxm2	49.96052	-125.58274	GIS_ID_Link52563	TimberWest
Campbell Baikie	CWHxm2	49.95952	-125.58276	GIS_ID_Link52564	TimberWest
Campbell Baikie	CWHxm2	49.95547	-125.58661	GIS_ID_Link52565	TimberWest
Campbell Baikie	CWHxm2	49.95654	-125.58492	GIS_ID_Link52566	TimberWest
Campbell Baikie	CWHxm2	49.96011	-125.58288	GIS_ID_Link52567	TimberWest
Campbell Baikie	CWHxm2	49.95656	-125.58569	GIS_ID_Link52568	TimberWest
Campbell Baikie	CWHxm2	49.95968	-125.58293	GIS_ID_Link52569	TimberWest
Campbell Baikie	CWHxm2	49.95532	-125.58713	GIS_ID_Link52570	TimberWest
Campbell Baikie	CWHxm2	49.95065	-125.59564	GIS_ID_Link52571	TimberWest
Campbell Baikie	CWHxm2	49.94944	-125.59669	GIS_ID_Link52572	TimberWest
Campbell Baikie	CWHxm2	49.95062	-125.59575	GIS_ID_Link52573	TimberWest
Campbell Baikie	CWHxm2	49.95324	-125.58898	GIS_ID_Link52574	TimberWest
Campbell Baikie	CWHxm2	49.95326	-125.58901	GIS_ID_Link52575	TimberWest
Campbell Baikie	CWHxm2	49.95259	-125.59052	GIS_ID_Link52576	TimberWest
Campbell Baikie	CWHxm2	49.95225	-125.59125	GIS_ID_Link52577	TimberWest
Campbell Baikie	CWHxm2	49.95306	-125.5895	GIS_ID_Link52578	TimberWest

Location (Basin)	Biogeo Zone (BGC_LABEL)	Latitude	Longitude	GIS_ID	Ownership
Campbell Baikie	CWHxm2	49.95356	-125.58856	GIS_ID_Link52579	TimberWest
Campbell Baikie	CWHxm2	49.95441	-125.58782	GIS_ID_Link52580	TimberWest
Campbell Baikie	CWHxm2	49.95149	-125.59331	GIS_ID_Link52581	TimberWest
Campbell Baikie	CWHxm2	49.95383	-125.58827	GIS_ID_Link52582	TimberWest
Campbell Baikie	CWHxm2	49.95281	-125.59011	GIS_ID_Link52583	TimberWest
Campbell Baikie	CWHxm2	49.95344	-125.58881	GIS_ID_Link52584	TimberWest
Campbell Baikie	CWHxm2	49.95238	-125.59103	GIS_ID_Link52585	TimberWest
Campbell Baikie	CWHxm2	49.95447	-125.58783	GIS_ID_Link52586	TimberWest
Campbell Baikie	CWHxm2	49.95145	-125.59359	GIS_ID_Link52587	TimberWest
Campbell Baikie	CWHxm2	49.95104	-125.59482	GIS_ID_Link52588	TimberWest
Campbell Baikie	CWHxm2	49.96138	-125.58167	GIS_ID_Link52589	TimberWest
Campbell Baikie	CWHxm2	49.96114	-125.58204	GIS_ID_Link52590	TimberWest
Campbell Baikie	CWHxm2	49.96068	-125.58243	GIS_ID_Link52591	TimberWest
Campbell Baikie	CWHxm2	49.96101	-125.58234	GIS_ID_Link52592	TimberWest
Campbell Baikie	CWHxm2	49.96139	-125.5818	GIS_ID_Link52593	TimberWest
Campbell Baikie	CWHxm2	49.96106	-125.58226	GIS_ID_Link52594	TimberWest
Campbell Baikie	CWHxm2	49.96096	-125.58225	GIS_ID_Link52595	TimberWest
Campbell Baikie	CWHxm2	49.9613	-125.58177	GIS_ID_Link52596	TimberWest
Campbell Baikie	CWHxm2	49.94955	-125.59595	GIS_ID_Link52597	TimberWest
Campbell Baikie	CWHxm2	49.9503	-125.59504	GIS_ID_Link52598	TimberWest
Campbell Baikie	CWHxm2	49.95015	-125.59526	GIS_ID_Link52599	TimberWest
Campbell Baikie	CWHxm2	49.95169	-125.59065	GIS_ID_Link52600	TimberWest
Campbell Baikie	CWHxm2	49.95273	-125.58937	GIS_ID_Link52601	TimberWest
Campbell Baikie	CWHxm2	49.95216	-125.59054	GIS_ID_Link52602	TimberWest
Campbell Baikie	CWHxm2	49.95406	-125.58781	GIS_ID_Link52603	TimberWest
Campbell Baikie	CWHxm2	49.95107	-125.59307	GIS_ID_Link52604	TimberWest
Campbell Baikie	CWHxm2	49.95245	-125.58994	GIS_ID_Link52605	TimberWest
Campbell Baikie	CWHxm2	49.95314	-125.58871	GIS_ID_Link52606	TimberWest
Campbell Baikie	CWHxm2	49.95184	-125.59097	GIS_ID_Link52607	TimberWest
Campbell Baikie	CWHxm2	49.95158	-125.59049	GIS_ID_Link52608	TimberWest
Campbell Baikie	CWHxm2	49.95296	-125.5882	GIS_ID_Link52609	TimberWest
Campbell Baikie	CWHxm2	49.95178	-125.58968	GIS_ID_Link52610	TimberWest
Campbell Baikie	CWHxm2	49.95203	-125.58902	GIS_ID_Link52611	TimberWest
Campbell Baikie	CWHxm2	49.95367	-125.58694	GIS_ID_Link52612	TimberWest
Campbell Baikie	CWHxm2	49.95085	-125.59195	GIS_ID_Link52613	TimberWest
Campbell Baikie	CWHxm2	49.95186	-125.58924	GIS_ID_Link52614	TimberWest
Campbell Baikie	CWHxm2	49.95152	-125.59061	GIS_ID_Link52615	TimberWest
Campbell Baikie	CWHxm2	49.95164	-125.5904	GIS_ID_Link52616	TimberWest
Campbell Baikie	CWHxm2	49.95304	-125.58812	GIS_ID_Link52617	TimberWest
Campbell Middle	MHmm1	49.89463	-125.74611	GIS_ID_Link52618	TimberWest
Campbell Middle	MHmm1	49.8937	-125.74307	GIS_ID_Link52619	TimberWest
Campbell Baikie	MHmm1	49.89487	-125.7323	GIS_ID_Link52620	TimberWest
Campbell Baikie	MHmm1	49.89241	-125.73149	GIS_ID_Link52621	TimberWest
Campbell Middle	MHmm1	49.89455	-125.73959	GIS_ID_Link52622	TimberWest
Campbell Middle	MHmm1	49.89439	-125.74078	GIS_ID_Link52623	TimberWest
Campbell Baikie	MHmm1	49.89617	-125.73053	GIS_ID_Link52624	TimberWest
Campbell Baikie	MHmm1	49.89336	-125.73192	GIS_ID_Link52625	TimberWest
Campbell Baikie	CWHmm2	49.89516	-125.72373	GIS_ID_Link52626	TimberWest
Campbell Baikie	CWHmm2	49.8918	-125.72876	GIS_ID_Link52627	TimberWest
Campbell Baikie	MHmm1	49.89386	-125.72692	GIS_ID_Link52628	TimberWest
Campbell Baikie	MHmm1	49.89371	-125.72645	GIS_ID_Link52629	TimberWest

Location (Basin)	Biogeo Zone (BGC_LABEL)	Latitude	Longitude	GIS_ID	Ownership
Campbell Baikie	MHmm1	49.89284	-125.73719	GIS_ID_Link52630	TimberWest
Campbell Baikie	MHmm1	49.89561	-125.73406	GIS_ID_Link52631	TimberWest
Campbell Middle	MHmm1	49.89461	-125.73832	GIS_ID_Link52632	TimberWest
Campbell Baikie	CWHmm2	49.89322	-125.71921	GIS_ID_Link52633	TimberWest
Campbell Baikie	MHmm1	49.89365	-125.73763	GIS_ID_Link52634	TimberWest
Campbell Baikie	MHmm1	49.89422	-125.74079	GIS_ID_Link52635	TimberWest
Campbell Baikie	MHmm1	49.89209	-125.73543	GIS_ID_Link52636	TimberWest
Campbell Baikie	CWHmm2	49.89483	-125.71958	GIS_ID_Link52637	TimberWest
Campbell Upper	CWHmm2	49.82984	-125.59263	GIS_ID_Link52638	TimberWest
Campbell Upper	CWHmm2	49.82995	-125.59169	GIS_ID_Link52639	TimberWest
Campbell Upper	CWHmm2	49.8303	-125.59359	GIS_ID_Link52640	TimberWest
Campbell Upper	CWHmm2	49.82991	-125.59264	GIS_ID_Link52641	TimberWest
Campbell Upper	CWHxm2	49.8311	-125.59574	GIS_ID_Link52642	TimberWest
Campbell Upper	CWHxm2	49.83034	-125.59612	GIS_ID_Link52643	TimberWest
Campbell Upper	CWHmm2	49.8298	-125.59147	GIS_ID_Link52644	TimberWest
Campbell Upper	CWHmm2	49.82916	-125.59231	GIS_ID_Link52645	TimberWest
Campbell Upper	CWHmm2	49.82976	-125.59183	GIS_ID_Link52646	TimberWest
Campbell Upper	CWHmm2	49.82862	-125.58921	GIS_ID_Link52647	TimberWest
Campbell Upper	CWHmm2	49.82809	-125.59083	GIS_ID_Link52648	TimberWest
Hawkins Creek	MHmm1	49.82655	-125.56023	GIS_ID_Link52649	TimberWest
Hawkins Creek	MHmm1	49.82513	-125.56103	GIS_ID_Link52650	TimberWest
Hawkins Creek	MHmm1	49.82783	-125.56063	GIS_ID_Link52651	TimberWest
Hawkins Creek	MHmm1	49.82635	-125.56173	GIS_ID_Link52652	TimberWest
Hawkins Creek	MHmm1	49.82653	-125.5582	GIS_ID_Link52653	TimberWest
Hawkins Creek	MHmm1	49.82942	-125.55785	GIS_ID_Link52654	TimberWest
Hawkins Creek	MHmm1	49.82693	-125.56013	GIS_ID_Link52655	TimberWest
Hawkins Creek	MHmm1	49.82835	-125.55748	GIS_ID_Link52656	TimberWest
Hawkins Creek	MHmm1	49.8269	-125.55986	GIS_ID_Link52657	TimberWest
Hawkins Creek	MHmm1	49.82546	-125.56267	GIS_ID_Link52658	TimberWest
Hawkins Creek	CWHmm2	49.83291	-125.56323	GIS_ID_Link52659	TimberWest
Hawkins Creek	CWHmm2	49.83301	-125.56356	GIS_ID_Link52660	TimberWest
Hawkins Creek	MHmm1	49.82647	-125.56349	GIS_ID_Link52661	TimberWest
Hawkins Creek	MHmm1	49.82747	-125.56496	GIS_ID_Link52662	TimberWest
Hawkins Creek	MHmm1	49.8315	-125.55613	GIS_ID_Link52663	TimberWest
Hawkins Creek	MHmm1	49.82625	-125.56297	GIS_ID_Link52664	TimberWest
Hawkins Creek	MHmm1	49.8276	-125.56077	GIS_ID_Link52665	TimberWest
Hawkins Creek	CWHmm2	49.83671	-125.55651	GIS_ID_Link52666	TimberWest
Hawkins Creek	CWHmm2	49.83724	-125.55497	GIS_ID_Link52667	TimberWest
Hawkins Creek	CWHmm2	49.83835	-125.55663	GIS_ID_Link52668	TimberWest
Hawkins Creek	MHmm1	49.83637	-125.5559	GIS_ID_Link52669	TimberWest
Hawkins Creek	CWHmm2	49.83715	-125.55543	GIS_ID_Link52670	TimberWest
Hawkins Creek	CWHmm2	49.83661	-125.5562	GIS_ID_Link52671	TimberWest
Hawkins Creek	CWHmm2	49.83644	-125.55458	GIS_ID_Link52672	TimberWest
Hawkins Creek	MHmm1	49.83534	-125.55671	GIS_ID_Link52673	TimberWest
Campbell Baikie	CWHxm2	49.93069	-125.59118	GIS_ID_Link52674	TimberWest
Campbell Baikie	CWHxm2	49.93287	-125.58817	GIS_ID_Link52675	TimberWest
Campbell Baikie	CWHxm2	49.93144	-125.5902	GIS_ID_Link52676	TimberWest
Campbell Baikie	CWHxm2	49.93233	-125.59036	GIS_ID_Link52677	TimberWest
Campbell Baikie	CWHxm2	49.93482	-125.58999	GIS_ID_Link52678	TimberWest
Campbell Baikie	CWHxm2	49.93526	-125.59031	GIS_ID_Link52679	TimberWest
Campbell Baikie	CWHxm2	49.93335	-125.58855	GIS_ID_Link52680	TimberWest

Location (Basin)	Biogeo Zone (BGC_LABEL)	Latitude	Longitude	GIS_ID	Ownership
Campbell Baikie	CWHxm2	49.93576	-125.59048	GIS_ID_Link52681	TimberWest
Campbell Baikie	CWHxm2	49.93428	-125.5886	GIS_ID_Link52682	TimberWest
Campbell Baikie	CWHxm2	49.93556	-125.58963	GIS_ID_Link52683	TimberWest
Campbell Baikie	CWHxm2	49.93477	-125.58827	GIS_ID_Link52684	TimberWest
Campbell Baikie	CWHxm2	49.93464	-125.58797	GIS_ID_Link52685	TimberWest
Campbell Baikie	CWHxm2	49.93546	-125.58988	GIS_ID_Link52686	TimberWest
Campbell Baikie	CWHxm2	49.93576	-125.59006	GIS_ID_Link52687	TimberWest
Campbell Baikie	CWHxm2	49.93568	-125.59014	GIS_ID_Link52688	TimberWest
Campbell Baikie	CWHxm2	49.93541	-125.58995	GIS_ID_Link52689	TimberWest
Campbell Baikie	CWHxm2	49.93449	-125.58758	GIS_ID_Link52690	TimberWest
Campbell Baikie	CWHxm2	49.93501	-125.58897	GIS_ID_Link52691	TimberWest
Campbell Baikie	CWHxm2	49.93497	-125.58924	GIS_ID_Link52692	TimberWest
Campbell Baikie	CWHxm2	49.93454	-125.58801	GIS_ID_Link52693	TimberWest
Campbell Baikie	CWHxm2	49.93109	-125.59108	GIS_ID_Link52694	TimberWest
Campbell Baikie	CWHxm2	49.93333	-125.58814	GIS_ID_Link52695	TimberWest
Campbell Baikie	CWHxm2	49.93379	-125.58719	GIS_ID_Link52696	TimberWest
Campbell Baikie	CWHxm2	49.93101	-125.59077	GIS_ID_Link52697	TimberWest
Campbell Baikie	CWHxm2	49.93517	-125.58975	GIS_ID_Link52698	TimberWest
Campbell Baikie	CWHxm2	49.93501	-125.59006	GIS_ID_Link52699	TimberWest
Campbell Baikie	CWHxm2	49.93443	-125.58893	GIS_ID_Link52700	TimberWest
Campbell Baikie	CWHxm2	49.93433	-125.58755	GIS_ID_Link52701	TimberWest
Campbell Baikie	CWHxm2	49.93474	-125.58789	GIS_ID_Link52702	TimberWest
Puntledge Willemar CW	CWHmm2	49.49538	-125.18907	GIS_ID_Link52703	TimberWest
Puntledge Willemar CW	CWHmm2	49.49356	-125.1863	GIS_ID_Link52704	TimberWest
Puntledge Willemar CW	CWHmm2	49.49244	-125.18525	GIS_ID_Link52705	TimberWest
Puntledge Willemar CW	CWHmm2	49.49287	-125.18592	GIS_ID_Link52706	TimberWest
Hawkins Creek	MHmm1	49.84769	-125.51636	GIS_ID_Link52707	TimberWest
Hawkins Creek	MHmm1	49.84703	-125.51668	GIS_ID_Link52708	TimberWest
Hawkins Creek	MHmm1	49.84524	-125.51696	GIS_ID_Link52709	TimberWest
Hawkins Creek	MHmm1	49.84488	-125.51634	GIS_ID_Link52710	TimberWest
Hawkins Creek	MHmm1	49.84759	-125.51635	GIS_ID_Link52711	TimberWest
Hawkins Creek	MHmm1	49.84664	-125.51652	GIS_ID_Link52712	TimberWest
Hawkins Creek	CWHmm2	49.84809	-125.51333	GIS_ID_Link52713	TimberWest
Hawkins Creek	CWHmm2	49.84932	-125.51338	GIS_ID_Link52714	TimberWest
Hawkins Creek	MHmm1	49.84541	-125.51136	GIS_ID_Link52715	TimberWest
Hawkins Creek	MHmm1	49.84526	-125.51198	GIS_ID_Link52716	TimberWest
Hawkins Creek	MHmm1	49.84425	-125.51284	GIS_ID_Link52717	TimberWest
Hawkins Creek	MHmm1	49.84244	-125.52499	GIS_ID_Link52718	TimberWest
Hawkins Creek	MHmm1	49.84491	-125.52015	GIS_ID_Link52719	TimberWest
Hawkins Creek	MHmm1	49.84423	-125.52399	GIS_ID_Link52720	TimberWest
Hawkins Creek	MHmm1	49.84475	-125.52007	GIS_ID_Link52721	TimberWest
Hawkins Creek	MHmm1	49.84246	-125.52499	GIS_ID_Link52722	TimberWest
Hawkins Creek	CWHmm2	49.85436	-125.51626	GIS_ID_Link52723	TimberWest
Hawkins Creek	CWHmm2	49.85533	-125.51969	GIS_ID_Link52724	TimberWest
Hawkins Creek	CWHmm2	49.85459	-125.51757	GIS_ID_Link52725	TimberWest
Hawkins Creek	CWHmm2	49.85512	-125.51833	GIS_ID_Link52726	TimberWest
Hawkins Creek	CWHmm2	49.85418	-125.51656	GIS_ID_Link52727	TimberWest
Hawkins Creek	CWHmm2	49.85535	-125.51879	GIS_ID_Link52728	TimberWest
Hawkins Creek	CWHmm2	49.8582	-125.5192	GIS_ID_Link52729	TimberWest
Hawkins Creek	CWHmm2	49.85828	-125.51936	GIS_ID_Link52730	TimberWest
Hawkins Creek	CWHmm2	49.85813	-125.51908	GIS_ID_Link52731	TimberWest

Location (Basin)	Biogeo Zone (BGC_LABEL)	Latitude	Longitude	GIS_ID	Ownership
Hawkins Creek	CWHmm2	49.8582	-125.51919	GIS_ID_Link52732	TimberWest
Hawkins Creek	MHmm1	49.83911	-125.52414	GIS_ID_Link52733	TimberWest
Hawkins Creek	MHmm1	49.84381	-125.51707	GIS_ID_Link52734	TimberWest
Hawkins Creek	MHmm1	49.84351	-125.51705	GIS_ID_Link52735	TimberWest
Hawkins Creek	CWHmm2	49.84592	-125.53251	GIS_ID_Link52736	TimberWest
Hawkins Creek	MHmm1	49.84347	-125.51688	GIS_ID_Link52737	TimberWest
Quinsam Iron	MHmm1	49.84345	-125.5101	GIS_ID_Link52738	TimberWest
Hawkins Creek	CWHmm2	49.85579	-125.52178	GIS_ID_Link52739	TimberWest
Hawkins Creek	CWHmm2	49.85597	-125.5219	GIS_ID_Link52740	TimberWest
Hawkins Creek	MHmm1	49.8468	-125.51515	GIS_ID_Link52741	TimberWest
Hawkins Creek	MHmm1	49.84736	-125.51592	GIS_ID_Link52742	TimberWest
Hawkins Creek	MHmm1	49.84735	-125.51598	GIS_ID_Link52743	TimberWest
Hawkins Creek	MHmm1	49.84744	-125.51374	GIS_ID_Link52744	TimberWest
Hawkins Creek	MHmm1	49.84691	-125.51407	GIS_ID_Link52745	TimberWest
Hawkins Creek	MHmm1	49.84728	-125.51389	GIS_ID_Link52746	TimberWest
Hawkins Creek	CWHmm2	49.84763	-125.51371	GIS_ID_Link52747	TimberWest
Hawkins Creek	CWHmm2	49.84761	-125.51379	GIS_ID_Link52748	TimberWest
Hawkins Creek	MHmm1	49.84694	-125.51402	GIS_ID_Link52749	TimberWest
Hawkins Creek	MHmm1	49.84616	-125.51447	GIS_ID_Link52750	TimberWest
Hawkins Creek	MHmm1	49.84459	-125.51538	GIS_ID_Link52751	TimberWest
Hawkins Creek	MHmm1	49.84551	-125.51486	GIS_ID_Link52752	TimberWest
Hawkins Creek	CWHmm2	49.84803	-125.51445	GIS_ID_Link52753	TimberWest
Piggott Creek CW	CWHxm2	49.8385	-125.34996	GIS_ID_Link52754	TimberWest
Piggott Creek CW	CWHxm2	49.83672	-125.35193	GIS_ID_Link52755	TimberWest
Piggott Creek CW	CWHxm2	49.8312	-125.35315	GIS_ID_Link52756	TimberWest
Piggott Creek CW	CWHxm2	49.83243	-125.35306	GIS_ID_Link52757	TimberWest
Piggott Creek CW	CWHxm2	49.83893	-125.35037	GIS_ID_Link52758	TimberWest
Piggott Creek CW	CWHxm2	49.82994	-125.35411	GIS_ID_Link52759	TimberWest
Piggott Creek CW	CWHxm2	49.83628	-125.3529	GIS_ID_Link52760	TimberWest
Piggott Creek CW	CWHxm2	49.8384	-125.35028	GIS_ID_Link52761	TimberWest
Piggott Creek CW	CWHxm2	49.83811	-125.35106	GIS_ID_Link52762	TimberWest
Piggott Creek CW	CWHxm2	49.83872	-125.35085	GIS_ID_Link52763	TimberWest
Piggott Creek CW	CWHxm2	49.82861	-125.3536	GIS_ID_Link52764	TimberWest
Piggott Creek CW	CWHxm2	49.83388	-125.35345	GIS_ID_Link52765	TimberWest
Piggott Creek CW	CWHxm2	49.83628	-125.35289	GIS_ID_Link52766	TimberWest
Piggott Creek CW	CWHxm2	49.83357	-125.35453	GIS_ID_Link52767	TimberWest
Piggott Creek CW	CWHxm2	49.83611	-125.353	GIS_ID_Link52768	TimberWest
Piggott Creek CW	CWHxm2	49.82968	-125.35414	GIS_ID_Link52769	TimberWest
Piggott Creek CW	CWHxm2	49.83868	-125.35012	GIS_ID_Link52770	TimberWest
Piggott Creek CW	CWHxm2	49.83839	-125.35112	GIS_ID_Link52771	TimberWest
Piggott Creek CW	CWHxm2	49.8385	-125.35054	GIS_ID_Link52772	TimberWest
Piggott Creek CW	CWHxm2	49.83276	-125.35385	GIS_ID_Link52773	TimberWest
Piggott Creek CW	CWHxm2	49.83839	-125.34963	GIS_ID_Link52774	TimberWest
Piggott Creek CW	CWHxm2	49.83486	-125.35324	GIS_ID_Link52775	TimberWest
Piggott Creek CW	CWHxm2	49.83521	-125.35384	GIS_ID_Link52776	TimberWest
Campbell Upper	MHmm1	49.78179	-125.57435	GIS_ID_Link52777	TimberWest
Campbell Upper	MHmm1	49.78231	-125.57325	GIS_ID_Link52778	TimberWest
Campbell Upper	MHmm1	49.78203	-125.57272	GIS_ID_Link52779	TimberWest
Campbell Upper	MHmm1	49.78155	-125.57318	GIS_ID_Link52780	TimberWest
Campbell Upper	CWHxm2	49.83298	-125.61343	GIS_ID_Link52781	TimberWest
Campbell Upper	CWHxm2	49.83354	-125.61384	GIS_ID_Link52782	TimberWest

Location (Basin)	Biogeo Zone (BGC_LABEL)	Latitude	Longitude	GIS_ID	Ownership
Campbell Upper	CWHxm2	49.83386	-125.61412	GIS_ID_Link52783	TimberWest
Campbell Upper	CWHxm2	49.83437	-125.61447	GIS_ID_Link52784	TimberWest
Campbell Upper	CWHxm2	49.83312	-125.61354	GIS_ID_Link52785	TimberWest
Campbell Upper	CWHxm2	49.83396	-125.61413	GIS_ID_Link52786	TimberWest
Campbell Upper	CWHxm2	49.83391	-125.61418	GIS_ID_Link52787	TimberWest
Campbell Upper	CWHxm2	49.82405	-125.60392	GIS_ID_Link52788	TimberWest
Campbell Upper	CWHxm2	49.82555	-125.60539	GIS_ID_Link52789	TimberWest
Campbell Upper	CWHxm2	49.82596	-125.6058	GIS_ID_Link52790	TimberWest
Campbell Upper	CWHxm2	49.82471	-125.60455	GIS_ID_Link52791	TimberWest
Campbell Upper	CWHxm2	49.82404	-125.6038	GIS_ID_Link52792	TimberWest
Campbell Upper	CWHxm2	49.82463	-125.60438	GIS_ID_Link52793	TimberWest
Campbell Upper	CWHxm2	49.82533	-125.60518	GIS_ID_Link52794	TimberWest
Campbell Upper	CWHxm2	49.82416	-125.60403	GIS_ID_Link52795	TimberWest
Campbell Upper	CWHxm2	49.82575	-125.60555	GIS_ID_Link52796	TimberWest
Campbell Upper	CWHxm2	49.8242	-125.60393	GIS_ID_Link52797	TimberWest
Campbell Upper	CWHxm2	49.82904	-125.60952	GIS_ID_Link52798	TimberWest
Campbell Upper	CWHxm2	49.82846	-125.60883	GIS_ID_Link52799	TimberWest
Campbell Upper	CWHxm2	49.83213	-125.61285	GIS_ID_Link52800	TimberWest
Campbell Upper	CWHxm2	49.83049	-125.6112	GIS_ID_Link52801	TimberWest
Campbell Upper	CWHxm2	49.82878	-125.6092	GIS_ID_Link52802	TimberWest
Campbell Upper	CWHxm2	49.82814	-125.60844	GIS_ID_Link52803	TimberWest
Campbell Upper	CWHxm2	49.83166	-125.6125	GIS_ID_Link52804	TimberWest
Hawkins Creek	MHmm1	49.81879	-125.52911	GIS_ID_Link52805	TimberWest
Hawkins Creek	MHmm1	49.81922	-125.52889	GIS_ID_Link52806	TimberWest
Hawkins Creek	MHmm1	49.82106	-125.52535	GIS_ID_Link52807	TimberWest
Hawkins Creek	MHmm1	49.8216	-125.52631	GIS_ID_Link52808	TimberWest
Hawkins Creek	MHmm1	49.82718	-125.53994	GIS_ID_Link52809	TimberWest
Hawkins Creek	MHmm1	49.8222	-125.53819	GIS_ID_Link52810	TimberWest
Hawkins Creek	MHmm1	49.82576	-125.53907	GIS_ID_Link52811	TimberWest
Hawkins Creek	MHmm1	49.82471	-125.53747	GIS_ID_Link52812	TimberWest
Hawkins Creek	MHmm1	49.82521	-125.52647	GIS_ID_Link52813	TimberWest
Hawkins Creek	MHmm1	49.82493	-125.52736	GIS_ID_Link52814	TimberWest
Hawkins Creek	MHmm1	49.81997	-125.52189	GIS_ID_Link52815	TimberWest
Hawkins Creek	MHmm1	49.8176	-125.516	GIS_ID_Link52816	TimberWest
Hawkins Creek	MHmm1	49.81557	-125.51956	GIS_ID_Link52817	TimberWest
Hawkins Creek	MHmm1	49.81503	-125.51576	GIS_ID_Link52818	TimberWest
Hawkins Creek	MHmm1	49.81542	-125.51429	GIS_ID_Link52819	TimberWest
Hawkins Creek	MHmm1	49.81521	-125.51818	GIS_ID_Link52820	TimberWest
Hawkins Creek	MHmm1	49.80897	-125.51742	GIS_ID_Link52821	TimberWest
Hawkins Creek	MHmm1	49.81136	-125.51126	GIS_ID_Link52822	TimberWest
Hawkins Creek	MHmm1	49.81335	-125.51477	GIS_ID_Link52823	TimberWest
Hawkins Creek	MHmm1	49.81061	-125.51464	GIS_ID_Link52824	TimberWest
Hawkins Creek	MHmm1	49.81435	-125.51715	GIS_ID_Link52825	TimberWest
Hawkins Creek	MHmm1	49.81501	-125.51942	GIS_ID_Link52826	TimberWest
Hawkins Creek	MHmm1	49.80925	-125.51648	GIS_ID_Link52827	TimberWest
Hawkins Creek	MHmm1	49.81117	-125.51218	GIS_ID_Link52828	TimberWest
Hawkins Creek	MHmm1	49.80813	-125.51376	GIS_ID_Link52829	TimberWest
Hawkins Creek	MHmm1	49.81138	-125.51026	GIS_ID_Link52830	TimberWest
Hawkins Creek	MHmm1	49.81494	-125.51528	GIS_ID_Link52831	TimberWest
Hawkins Creek	MHmm1	49.80857	-125.51819	GIS_ID_Link52832	TimberWest
Hawkins Creek	MHmm1	49.81531	-125.51889	GIS_ID_Link52833	TimberWest

Location (Basin)	Biogeo Zone (BGC_LABEL)	Latitude	Longitude	GIS_ID	Ownership
Hawkins Creek	MHmm1	49.8093	-125.51398	GIS_ID_Link52834	TimberWest
Hawkins Creek	MHmm1	49.81403	-125.5173	GIS_ID_Link52835	TimberWest
Quinsam Iron	MHmm1	49.81989	-125.51397	GIS_ID_Link52836	TimberWest
Quinsam Iron	MHmm1	49.82102	-125.51471	GIS_ID_Link52837	TimberWest
Quinsam Iron	MHmm1	49.81882	-125.51794	GIS_ID_Link52838	TimberWest
Quinsam Iron	MHmm1	49.81613	-125.51401	GIS_ID_Link52839	TimberWest
Quinsam Iron	MHmm1	49.81662	-125.51361	GIS_ID_Link52840	TimberWest
Quinsam Iron	MHmm1	49.81506	-125.51125	GIS_ID_Link52841	TimberWest
Quinsam Iron	MHmm1	49.81605	-125.51411	GIS_ID_Link52842	TimberWest
Quinsam Iron	MHmm1	49.82102	-125.51472	GIS_ID_Link52843	TimberWest
Hawkins Creek	MHmm1	49.82332	-125.52765	GIS_ID_Link52844	TimberWest
Hawkins Creek	MHmm1	49.81973	-125.52829	GIS_ID_Link52845	TimberWest
Hawkins Creek	MHmm1	49.83025	-125.53974	GIS_ID_Link52846	TimberWest
Hawkins Creek	MHmm1	49.83117	-125.53954	GIS_ID_Link52847	TimberWest
Hawkins Creek	MHmm1	49.82804	-125.53716	GIS_ID_Link52848	TimberWest
Hawkins Creek	MHmm1	49.82908	-125.5389	GIS_ID_Link52849	TimberWest
Hawkins Creek	MHmm1	49.83189	-125.54188	GIS_ID_Link52850	TimberWest
Hawkins Creek	MHmm1	49.82785	-125.54317	GIS_ID_Link52851	TimberWest
Hawkins Creek	MHmm1	49.82334	-125.54189	GIS_ID_Link52852	TimberWest
Hawkins Creek	CWHmm2	49.83039	-125.53117	GIS_ID_Link52853	TimberWest
Hawkins Creek	CWHmm2	49.82839	-125.52829	GIS_ID_Link52854	TimberWest
Hawkins Creek	CWHmm2	49.82941	-125.52981	GIS_ID_Link52855	TimberWest
Hawkins Creek	MHmm1	49.81763	-125.5153	GIS_ID_Link52856	TimberWest
Hawkins Creek	MHmm1	49.8173	-125.51477	GIS_ID_Link52857	TimberWest
Quinsam Iron	MHmm1	49.81814	-125.51504	GIS_ID_Link52858	TimberWest
Hawkins Creek	MHmm1	49.82084	-125.53864	GIS_ID_Link52859	TimberWest
Hawkins Creek	MHmm1	49.83199	-125.5418	GIS_ID_Link52860	TimberWest
Hawkins Creek	MHmm1	49.80687	-125.51375	GIS_ID_Link52861	TimberWest
Hawkins Creek	MHmm1	49.81808	-125.5452	GIS_ID_Link52862	TimberWest
Hawkins Creek	MHmm1	49.81881	-125.54472	GIS_ID_Link52863	TimberWest
Hawkins Creek	MHmm1	49.81836	-125.54504	GIS_ID_Link52864	TimberWest
Quinsam River	CWHxm1	49.98415	-125.37273	GIS_ID_Link52865	TimberWest
Quinsam River	CWHxm1	49.98588	-125.37724	GIS_ID_Link52866	TimberWest
Quinsam River	CWHxm1	49.98554	-125.37556	GIS_ID_Link52867	TimberWest
Campbell Upper	MHmm1	49.79961	-125.57179	GIS_ID_Link52868	TimberWest
Campbell Upper	MHmm1	49.79971	-125.57202	GIS_ID_Link52869	TimberWest
Hawkins Creek	MHmm1	49.80233	-125.57051	GIS_ID_Link52870	TimberWest
Hawkins Creek	MHmm1	49.80258	-125.57105	GIS_ID_Link52871	TimberWest
Hawkins Creek	MHmm1	49.81634	-125.57455	GIS_ID_Link52872	TimberWest
Hawkins Creek	MHmm1	49.81653	-125.57451	GIS_ID_Link52873	TimberWest
Hawkins Creek	MHmm1	49.81691	-125.57454	GIS_ID_Link52874	TimberWest
Hawkins Creek	MHmm1	49.81572	-125.57405	GIS_ID_Link52875	TimberWest
Hawkins Creek	MHmm1	49.8163	-125.57343	GIS_ID_Link52876	TimberWest
Hawkins Creek	MHmm1	49.81707	-125.5735	GIS_ID_Link52877	TimberWest
Hawkins Creek	MHmm1	49.81412	-125.57492	GIS_ID_Link52878	TimberWest
Hawkins Creek	MHmm1	49.81648	-125.57424	GIS_ID_Link52879	TimberWest
Hawkins Creek	MHmm1	49.81693	-125.57422	GIS_ID_Link52880	TimberWest
Hawkins Creek	MHmm1	49.8166	-125.57477	GIS_ID_Link52881	TimberWest
Hawkins Creek	MHmm1	49.81689	-125.57486	GIS_ID_Link52882	TimberWest
Hawkins Creek	MHmm1	49.81639	-125.57485	GIS_ID_Link52883	TimberWest
Hawkins Creek	MHmm1	49.81643	-125.57453	GIS_ID_Link52884	TimberWest

Location (Basin)	Biogeo Zone (BGC_LABEL)	Latitude	Longitude	GIS_ID	Ownership
Hawkins Creek	MHmm1	49.81534	-125.57456	GIS_ID_Link52885	TimberWest
Hawkins Creek	MHmm1	49.81629	-125.57426	GIS_ID_Link52886	TimberWest
Hawkins Creek	MHmm1	49.81655	-125.57484	GIS_ID_Link52887	TimberWest
Hawkins Creek	MHmm1	49.81666	-125.57504	GIS_ID_Link52888	TimberWest
Hawkins Creek	MHmm1	49.81473	-125.57528	GIS_ID_Link52889	TimberWest
Hawkins Creek	MHmm1	49.81439	-125.57568	GIS_ID_Link52890	TimberWest
Hawkins Creek	MHmm1	49.8161	-125.57375	GIS_ID_Link52891	TimberWest
Hawkins Creek	MHmm1	49.81671	-125.57496	GIS_ID_Link52892	TimberWest
Hawkins Creek	MHmm1	49.81627	-125.57434	GIS_ID_Link52893	TimberWest
Puntledge Toma CW	CWHmm2	49.553	-125.14257	GIS_ID_Link52894	TimberWest
Puntledge Lower CW	MHmm1	49.55553	-125.14242	GIS_ID_Link52895	TimberWest
Puntledge Toma CW	CWHxm2	49.54216	-125.14674	GIS_ID_Link52896	TimberWest
Puntledge Toma CW	CWHxm2	49.54279	-125.14654	GIS_ID_Link52897	TimberWest
Puntledge Toma CW	CWHxm2	49.54251	-125.1465	GIS_ID_Link52898	TimberWest
Puntledge Toma CW	CWHxm2	49.54263	-125.14503	GIS_ID_Link52899	TimberWest
Puntledge Toma CW	CWHxm2	49.5429	-125.14305	GIS_ID_Link52900	TimberWest
Puntledge Toma CW	CWHxm2	49.54312	-125.14405	GIS_ID_Link52901	TimberWest
Puntledge Toma CW	CWHxm2	49.54297	-125.14313	GIS_ID_Link52902	TimberWest
Puntledge Toma CW	CWHxm2	49.54746	-125.13927	GIS_ID_Link52903	TimberWest
Puntledge Toma CW	CWHxm2	49.54558	-125.13835	GIS_ID_Link52904	TimberWest
Puntledge Toma CW	CWHxm2	49.54769	-125.13864	GIS_ID_Link52905	TimberWest
Puntledge Toma CW	CWHmm2	49.55012	-125.14064	GIS_ID_Link52906	TimberWest
Puntledge Toma CW	CWHmm2	49.55034	-125.1401	GIS_ID_Link52907	TimberWest
Puntledge Toma CW	CWHmm2	49.55068	-125.13824	GIS_ID_Link52908	TimberWest
Puntledge Toma CW	CWHmm2	49.55029	-125.14047	GIS_ID_Link52909	TimberWest
Puntledge Toma CW	CWHmm2	49.55056	-125.13817	GIS_ID_Link52910	TimberWest
Puntledge Toma CW	CWHmm2	49.5486	-125.13538	GIS_ID_Link52911	TimberWest
Puntledge Toma CW	CWHmm2	49.54703	-125.13668	GIS_ID_Link52912	TimberWest
Puntledge Toma CW	CWHmm2	49.54549	-125.13072	GIS_ID_Link52913	TimberWest
Puntledge Toma CW	CWHmm2	49.54596	-125.1301	GIS_ID_Link52914	TimberWest
Puntledge Toma CW	CWHmm2	49.5456	-125.13049	GIS_ID_Link52915	TimberWest
Puntledge Toma CW	CWHmm2	49.54555	-125.13085	GIS_ID_Link52916	TimberWest
Puntledge Toma CW	CWHmm2	49.54576	-125.1313	GIS_ID_Link52917	TimberWest
Puntledge Toma CW	CWHmm2	49.54613	-125.13007	GIS_ID_Link52918	TimberWest
Puntledge Toma CW	CWHmm2	49.54316	-125.13557	GIS_ID_Link52919	TimberWest
Puntledge Toma CW	CWHxm2	49.54168	-125.13976	GIS_ID_Link52920	TimberWest
Puntledge Toma CW	CWHxm2	49.54144	-125.14011	GIS_ID_Link52921	TimberWest
Puntledge Toma CW	CWHxm2	49.54213	-125.13952	GIS_ID_Link52922	TimberWest
Puntledge Toma CW	CWHxm2	49.54271	-125.13976	GIS_ID_Link52923	TimberWest
Puntledge Toma CW	CWHxm2	49.54182	-125.14004	GIS_ID_Link52924	TimberWest
Puntledge Toma CW	CWHxm2	49.54242	-125.1395	GIS_ID_Link52925	TimberWest
Puntledge Lower CW	CWHmm2	49.5557	-125.14475	GIS_ID_Link52926	TimberWest
Puntledge Lower CW	CWHmm2	49.55798	-125.14775	GIS_ID_Link52927	TimberWest
Puntledge Lower CW	CWHmm2	49.55808	-125.14994	GIS_ID_Link52928	TimberWest
Puntledge Lower CW	CWHmm2	49.55628	-125.14618	GIS_ID_Link52929	TimberWest
Puntledge Lower CW	CWHmm2	49.56116	-125.14482	GIS_ID_Link52930	TimberWest
Puntledge Lower CW	CWHmm2	49.56131	-125.14435	GIS_ID_Link52931	TimberWest
Puntledge Lower CW	MHmm1	49.55665	-125.14312	GIS_ID_Link52932	TimberWest
Puntledge Lower CW	MHmm1	49.55602	-125.14324	GIS_ID_Link52933	TimberWest
Puntledge Lower CW	CWHmm2	49.56353	-125.14462	GIS_ID_Link52934	TimberWest
Puntledge Lower CW	CWHmm2	49.56375	-125.1466	GIS_ID_Link52935	TimberWest

Location (Basin)	Biogeo Zone (BGC_LABEL)	Latitude	Longitude	GIS_ID	Ownership
Puntledge Lower CW	CWHmm2	49.56416	-125.14751	GIS_ID_Link52936	TimberWest
Puntledge Lower CW	CWHmm2	49.56346	-125.14454	GIS_ID_Link52937	TimberWest
Puntledge Lower CW	CWHmm2	49.56339	-125.1453	GIS_ID_Link52938	TimberWest
Puntledge Lower CW	CWHmm2	49.56123	-125.14715	GIS_ID_Link52939	TimberWest
Puntledge Lower CW	CWHmm2	49.56129	-125.14577	GIS_ID_Link52940	TimberWest
Puntledge Lower CW	CWHmm2	49.56032	-125.14757	GIS_ID_Link52941	TimberWest
Puntledge Lower CW	CWHmm2	49.56153	-125.14609	GIS_ID_Link52942	TimberWest
Puntledge Lower CW	CWHmm2	49.56078	-125.14857	GIS_ID_Link52943	TimberWest
Puntledge Lower CW	CWHxm2	49.56252	-125.15801	GIS_ID_Link52944	TimberWest
Puntledge Lower CW	CWHxm2	49.56234	-125.15348	GIS_ID_Link52945	TimberWest
Puntledge Lower CW	CWHxm2	49.56285	-125.15094	GIS_ID_Link52946	TimberWest
Puntledge Lower CW	CWHmm2	49.56328	-125.14446	GIS_ID_Link52947	TimberWest
Puntledge Lower CW	CWHmm2	49.56381	-125.14694	GIS_ID_Link52948	TimberWest
Puntledge Lower CW	CWHmm2	49.5635	-125.14496	GIS_ID_Link52949	TimberWest
Puntledge Lower CW	CWHmm2	49.56394	-125.14527	GIS_ID_Link52950	TimberWest
Puntledge Lower CW	CWHmm2	49.56901	-125.14914	GIS_ID_Link52951	TimberWest
Puntledge Lower CW	CWHxm2	49.5563	-125.15231	GIS_ID_Link52952	TimberWest
Puntledge Lower CW	CWHmm2	49.56495	-125.14491	GIS_ID_Link52953	TimberWest
Oyster Middle CW	CWHxm2	49.84275	-125.34365	GIS_ID_Link52954	TimberWest
Oyster Middle CW	CWHxm2	49.84331	-125.34293	GIS_ID_Link52955	TimberWest
Oyster Middle CW	CWHxm2	49.84377	-125.3429	GIS_ID_Link52956	TimberWest
Oyster Middle CW	CWHxm2	49.83964	-125.34737	GIS_ID_Link52957	TimberWest
Oyster Middle CW	CWHxm2	49.84146	-125.34572	GIS_ID_Link52958	TimberWest
Oyster Middle CW	CWHxm2	49.83992	-125.34953	GIS_ID_Link52959	TimberWest
Oyster Middle CW	CWHxm2	49.8407	-125.34962	GIS_ID_Link52960	TimberWest
Oyster Middle CW	CWHxm2	49.84017	-125.35012	GIS_ID_Link52961	TimberWest
Oyster Middle CW	CWHxm2	49.83964	-125.34861	GIS_ID_Link52962	TimberWest
Oyster Middle CW	CWHxm2	49.8395	-125.34771	GIS_ID_Link52963	TimberWest
Oyster Middle CW	CWHxm2	49.84002	-125.34757	GIS_ID_Link52964	TimberWest
Oyster Middle CW	CWHxm2	49.84242	-125.34561	GIS_ID_Link52965	TimberWest
Oyster Middle CW	CWHxm2	49.84337	-125.34388	GIS_ID_Link52966	TimberWest
Oyster Middle CW	CWHxm2	49.84094	-125.34718	GIS_ID_Link52967	TimberWest
Oyster Middle CW	CWHxm2	49.83942	-125.34824	GIS_ID_Link52968	TimberWest
Oyster Middle CW	CWHxm2	49.84016	-125.34723	GIS_ID_Link52969	TimberWest
Oyster Middle CW	CWHxm2	49.84143	-125.34732	GIS_ID_Link52970	TimberWest
Oyster Middle CW	CWHxm2	49.84023	-125.34777	GIS_ID_Link52971	TimberWest
Oyster Middle CW	CWHxm2	49.84644	-125.34133	GIS_ID_Link52972	TimberWest
Oyster Middle CW	CWHxm2	49.84705	-125.34212	GIS_ID_Link52973	TimberWest
Oyster Middle CW	CWHxm2	49.84705	-125.33999	GIS_ID_Link52974	TimberWest
Oyster Middle CW	CWHxm2	49.84705	-125.34044	GIS_ID_Link52975	TimberWest
Oyster Middle CW	CWHxm2	49.84626	-125.34322	GIS_ID_Link52976	TimberWest
Oyster Middle CW	CWHxm2	49.84677	-125.34015	GIS_ID_Link52977	TimberWest
Oyster Middle CW	CWHxm2	49.84707	-125.34017	GIS_ID_Link52978	TimberWest
Oyster Middle CW	CWHxm2	49.84623	-125.34327	GIS_ID_Link52979	TimberWest
Oyster Middle CW	CWHxm2	49.84983	-125.33712	GIS_ID_Link52980	TimberWest
Oyster Middle CW	CWHxm2	49.85054	-125.33181	GIS_ID_Link52981	TimberWest
Oyster Middle CW	CWHxm2	49.8501	-125.33669	GIS_ID_Link52982	TimberWest
Oyster Middle CW	CWHxm2	49.85122	-125.33185	GIS_ID_Link52983	TimberWest
Oyster Middle CW	CWHxm2	49.84575	-125.34516	GIS_ID_Link52984	TimberWest
Oyster Middle CW	CWHxm2	49.839	-125.34755	GIS_ID_Link52985	TimberWest
Oyster Middle CW	CWHxm2	49.83891	-125.34792	GIS_ID_Link52986	TimberWest

Location (Basin)	Biogeo Zone (BGC_LABEL)	Latitude	Longitude	GIS_ID	Ownership
Oyster Middle CW	CWHxm2	49.83918	-125.34828	GIS_ID_Link52987	TimberWest
Oyster Middle CW	CWHxm2	49.83926	-125.34769	GIS_ID_Link52988	TimberWest
Oyster Middle CW	CWHxm2	49.84047	-125.34921	GIS_ID_Link52989	TimberWest
Oyster Middle CW	CWHxm2	49.84509	-125.34286	GIS_ID_Link52990	TimberWest
Oyster Middle CW	CWHxm2	49.84124	-125.34816	GIS_ID_Link52991	TimberWest
Oyster Middle CW	CWHxm2	49.84009	-125.3501	GIS_ID_Link52992	TimberWest
Oyster Middle CW	CWHxm2	49.84377	-125.34507	GIS_ID_Link52993	TimberWest
Oyster Middle CW	CWHxm2	49.83941	-125.3518	GIS_ID_Link52994	TimberWest
Oyster Middle CW	CWHxm2	49.8456	-125.34512	GIS_ID_Link52995	TimberWest
Oyster Middle CW	CWHxm2	49.8395	-125.35178	GIS_ID_Link52996	TimberWest
Oyster Middle CW	CWHxm2	49.846	-125.34515	GIS_ID_Link52997	TimberWest
Oyster Middle CW	CWHxm2	49.84641	-125.34419	GIS_ID_Link52998	TimberWest
Oyster Middle CW	CWHxm2	49.84635	-125.34476	GIS_ID_Link52999	TimberWest
Oyster Middle CW	CWHxm2	49.84244	-125.34833	GIS_ID_Link53000	TimberWest
Oyster Middle CW	CWHxm2	49.84271	-125.3479	GIS_ID_Link53001	TimberWest
Oyster Middle CW	CWHxm2	49.83894	-125.3477	GIS_ID_Link53002	TimberWest
Oyster Middle CW	CWHxm2	49.8402	-125.34844	GIS_ID_Link53003	TimberWest
Oyster Middle CW	CWHxm2	49.83918	-125.3476	GIS_ID_Link53004	TimberWest
Oyster Middle CW	CWHxm2	49.84635	-125.34387	GIS_ID_Link53005	TimberWest
Oyster Middle CW	CWHxm2	49.84171	-125.34745	GIS_ID_Link53006	TimberWest
Oyster Middle CW	CWHxm2	49.84372	-125.3455	GIS_ID_Link53007	TimberWest
Oyster Middle CW	CWHxm2	49.84716	-125.3414	GIS_ID_Link53008	TimberWest
Oyster Middle CW	CWHxm2	49.84658	-125.3424	GIS_ID_Link53009	TimberWest
Oyster Middle CW	CWHxm2	49.84722	-125.33863	GIS_ID_Link53010	TimberWest
Oyster Middle CW	CWHxm2	49.8464	-125.344	GIS_ID_Link53011	TimberWest
Oyster Middle CW	CWHxm2	49.84683	-125.34266	GIS_ID_Link53012	TimberWest
Oyster Middle CW	CWHxm2	49.84733	-125.33919	GIS_ID_Link53013	TimberWest
Oyster Middle CW	CWHxm2	49.84655	-125.34519	GIS_ID_Link53014	TimberWest
Oyster Middle CW	CWHxm2	49.8466	-125.34454	GIS_ID_Link53015	TimberWest
Oyster Middle CW	CWHxm2	49.84644	-125.34518	GIS_ID_Link53016	TimberWest
Oyster Middle CW	CWHxm2	49.84659	-125.3448	GIS_ID_Link53017	TimberWest
Oyster Middle CW	CWHxm2	49.84759	-125.3398	GIS_ID_Link53018	TimberWest
Oyster Middle CW	CWHxm2	49.8469	-125.34344	GIS_ID_Link53019	TimberWest
Oyster Middle CW	CWHxm2	49.84674	-125.34293	GIS_ID_Link53020	TimberWest
Oyster Middle CW	CWHxm2	49.84638	-125.3438	GIS_ID_Link53021	TimberWest
Oyster Middle CW	CWHxm2	49.84937	-125.33818	GIS_ID_Link53022	TimberWest
Oyster Middle CW	CWHxm2	49.85021	-125.33324	GIS_ID_Link53023	TimberWest
Oyster Middle CW	CWHxm2	49.85085	-125.33267	GIS_ID_Link53024	TimberWest
Oyster Middle CW	CWHxm2	49.85047	-125.33295	GIS_ID_Link53025	TimberWest
Oyster Middle CW	CWHxm2	49.8494	-125.33853	GIS_ID_Link53026	TimberWest
Oyster Middle CW	CWHxm2	49.84971	-125.3392	GIS_ID_Link53027	TimberWest
Oyster Middle CW	CWHxm2	49.8495	-125.33909	GIS_ID_Link53028	TimberWest
Oyster Middle CW	CWHxm2	49.85092	-125.33271	GIS_ID_Link53029	TimberWest
Oyster Middle CW	CWHxm2	49.85075	-125.33296	GIS_ID_Link53030	TimberWest
Oyster Middle CW	CWHxm2	49.8495	-125.33888	GIS_ID_Link53031	TimberWest
Oyster Middle CW	CWHxm2	49.85242	-125.32766	GIS_ID_Link53032	TimberWest
Oyster Middle CW	CWHxm2	49.85146	-125.3304	GIS_ID_Link53033	TimberWest
Oyster Middle CW	CWHxm2	49.8521	-125.32913	GIS_ID_Link53034	TimberWest
Oyster Middle CW	CWHxm2	49.85202	-125.32946	GIS_ID_Link53035	TimberWest
Oyster Middle CW	CWHxm2	49.85223	-125.32885	GIS_ID_Link53036	TimberWest
Oyster Middle CW	CWHxm2	49.85215	-125.32919	GIS_ID_Link53037	TimberWest

Location (Basin)	Biogeo Zone (BGC_LABEL)	Latitude	Longitude	GIS_ID	Ownership
Oyster Middle CW	CWHxm2	49.85213	-125.32913	GIS_ID_Link53038	TimberWest
Oyster Middle CW	CWHxm2	49.85185	-125.32993	GIS_ID_Link53039	TimberWest
Oyster Middle CW	CWHxm2	49.85232	-125.32845	GIS_ID_Link53040	TimberWest
Oyster Middle CW	CWHxm2	49.85254	-125.32803	GIS_ID_Link53041	TimberWest
Oyster Middle CW	CWHxm2	49.84255	-125.34513	GIS_ID_Link53042	TimberWest
Oyster Middle CW	CWHxm2	49.8419	-125.34551	GIS_ID_Link53043	TimberWest
Oyster Middle CW	CWHxm2	49.83939	-125.35052	GIS_ID_Link53044	TimberWest
Oyster Middle CW	CWHxm2	49.83989	-125.34779	GIS_ID_Link53045	TimberWest
Oyster Middle CW	CWHxm2	49.84602	-125.34522	GIS_ID_Link53046	TimberWest
Oyster Middle CW	CWHxm2	49.84449	-125.34558	GIS_ID_Link53047	TimberWest
Oyster Middle CW	CWHxm2	49.84165	-125.34852	GIS_ID_Link53048	TimberWest
Oyster Middle CW	CWHxm2	49.84534	-125.3451	GIS_ID_Link53049	TimberWest
Oyster Middle CW	CWHxm2	49.84485	-125.34527	GIS_ID_Link53050	TimberWest
Oyster Middle CW	CWHxm2	49.844	-125.3461	GIS_ID_Link53051	TimberWest
Oyster Middle CW	CWHxm2	49.84257	-125.34735	GIS_ID_Link53052	TimberWest
Oyster Middle CW	CWHxm2	49.84629	-125.34368	GIS_ID_Link53053	TimberWest
Oyster Middle CW	CWHxm2	49.84645	-125.34371	GIS_ID_Link53054	TimberWest
Oyster Middle CW	CWHxm2	49.84696	-125.34332	GIS_ID_Link53055	TimberWest
Piggott Creek CW	CWHxm2	49.83917	-125.35009	GIS_ID_Link53056	TimberWest
Oyster Middle CW	CWHxm2	49.83918	-125.35029	GIS_ID_Link53057	TimberWest
Oyster Middle CW	CWHxm2	49.84041	-125.34977	GIS_ID_Link53058	TimberWest
Oyster Middle CW	CWHxm2	49.84042	-125.34834	GIS_ID_Link53059	TimberWest
Oyster Middle CW	CWHxm2	49.83937	-125.34788	GIS_ID_Link53060	TimberWest
Oyster Middle CW	CWHxm2	49.84006	-125.35153	GIS_ID_Link53061	TimberWest
Oyster Middle CW	CWHxm2	49.84052	-125.35112	GIS_ID_Link53062	TimberWest
Oyster Middle CW	CWHxm2	49.83958	-125.34838	GIS_ID_Link53063	TimberWest
Oyster Middle CW	CWHxm2	49.83957	-125.34801	GIS_ID_Link53064	TimberWest
Oyster Middle CW	CWHxm2	49.83921	-125.34756	GIS_ID_Link53065	TimberWest
Oyster Middle CW	CWHxm2	49.84026	-125.34807	GIS_ID_Link53066	TimberWest
Oyster Middle CW	CWHxm2	49.84027	-125.34828	GIS_ID_Link53067	TimberWest
Oyster Middle CW	CWHxm2	49.85091	-125.33267	GIS_ID_Link53068	TimberWest
Oyster Middle CW	CWHxm2	49.85151	-125.33113	GIS_ID_Link53069	TimberWest
Oyster Middle CW	CWHxm2	49.85102	-125.33259	GIS_ID_Link53070	TimberWest
Oyster Middle CW	CWHxm2	49.84984	-125.33917	GIS_ID_Link53071	TimberWest
Oyster Middle CW	CWHxm2	49.85016	-125.33674	GIS_ID_Link53072	TimberWest
Oyster Middle CW	CWHxm2	49.85095	-125.33262	GIS_ID_Link53073	TimberWest
Oyster Middle CW	CWHxm2	49.85147	-125.33111	GIS_ID_Link53074	TimberWest
Campbell Baikie	CWHmm1	49.8705	-125.71037	GIS_ID_Link53075	TimberWest
Campbell Baikie	CWHxm2	49.87262	-125.69649	GIS_ID_Link53076	TimberWest
Campbell Baikie	CWHmm2	49.87007	-125.68552	GIS_ID_Link53077	TimberWest
Campbell Baikie	CWHmm2	49.87027	-125.68563	GIS_ID_Link53078	TimberWest
Campbell Baikie	CWHmm2	49.86994	-125.68581	GIS_ID_Link53079	TimberWest
Campbell Baikie	CWHmm2	49.87007	-125.68603	GIS_ID_Link53080	TimberWest
Campbell Baikie	CWHmm2	49.86617	-125.68128	GIS_ID_Link53081	TimberWest
Campbell Baikie	CWHmm2	49.86607	-125.68141	GIS_ID_Link53082	TimberWest
Campbell Baikie	CWHmm2	49.86753	-125.68751	GIS_ID_Link53083	TimberWest
Campbell Baikie	CWHmm2	49.86765	-125.68814	GIS_ID_Link53084	TimberWest
Campbell Baikie	CWHmm2	49.86779	-125.68741	GIS_ID_Link53085	TimberWest
Campbell Baikie	CWHmm2	49.86911	-125.68464	GIS_ID_Link53086	TimberWest
Campbell Baikie	CWHmm2	49.86964	-125.68548	GIS_ID_Link53087	TimberWest
Campbell Baikie	CWHmm2	49.8697	-125.68554	GIS_ID_Link53088	TimberWest

Location (Basin)	Biogeo Zone (BGC_LABEL)	Latitude	Longitude	GIS_ID	Ownership
Campbell Baikie	CWHmm2	49.86942	-125.68526	GIS_ID_Link53089	TimberWest
Campbell Baikie	CWHmm2	49.86775	-125.68442	GIS_ID_Link53090	TimberWest
Campbell Baikie	CWHmm2	49.86922	-125.69212	GIS_ID_Link53091	TimberWest
Campbell Baikie	CWHmm2	49.86848	-125.69324	GIS_ID_Link53092	TimberWest
Campbell Baikie	CWHmm2	49.86982	-125.69299	GIS_ID_Link53093	TimberWest
Campbell Baikie	CWHmm2	49.86863	-125.69268	GIS_ID_Link53094	TimberWest
Campbell Baikie	CWHmm2	49.8698	-125.6927	GIS_ID_Link53095	TimberWest
Campbell Baikie	CWHmm2	49.86872	-125.69276	GIS_ID_Link53096	TimberWest
Campbell Baikie	CWHmm1	49.87282	-125.70752	GIS_ID_Link53097	TimberWest
Campbell Baikie	CWHmm1	49.87259	-125.70417	GIS_ID_Link53098	TimberWest
Campbell Baikie	CWHxm2	49.8735	-125.70269	GIS_ID_Link53099	TimberWest
Campbell Baikie	CWHxm2	49.87349	-125.70407	GIS_ID_Link53100	TimberWest
Campbell Baikie	MHmm1	49.86013	-125.6876	GIS_ID_Link53101	TimberWest
Campbell Baikie	MHmm1	49.85962	-125.68667	GIS_ID_Link53102	TimberWest
Campbell Baikie	MHmm1	49.86052	-125.68551	GIS_ID_Link53103	TimberWest
Campbell Baikie	MHmm1	49.86001	-125.68604	GIS_ID_Link53104	TimberWest
Campbell Baikie	MHmm1	49.85944	-125.68378	GIS_ID_Link53105	TimberWest
Campbell Baikie	MHmm1	49.85922	-125.68347	GIS_ID_Link53106	TimberWest
Campbell Baikie	MHmm1	49.86097	-125.6876	GIS_ID_Link53107	TimberWest
Campbell Baikie	MHmm1	49.8572	-125.68218	GIS_ID_Link53108	TimberWest
Campbell Baikie	MHmm1	49.85765	-125.68715	GIS_ID_Link53109	TimberWest
Campbell Baikie	MHmm1	49.85802	-125.68785	GIS_ID_Link53110	TimberWest
Campbell Baikie	MHmm1	49.85777	-125.68738	GIS_ID_Link53111	TimberWest
Campbell Baikie	MHmm1	49.85813	-125.68826	GIS_ID_Link53112	TimberWest
Campbell Lower	MHmm1	49.992	-125.71305	GIS_ID_Link53113	TimberWest
Campbell Lower	MHmm1	49.98731	-125.71529	GIS_ID_Link53114	TimberWest
Campbell Lower	MHmm1	49.98722	-125.71118	GIS_ID_Link53115	TimberWest
Campbell Lower	MHmm1	49.98477	-125.71568	GIS_ID_Link53116	TimberWest
Campbell Lower	MHmm1	49.98973	-125.71331	GIS_ID_Link53117	TimberWest
Campbell Lower	MHmm1	49.98651	-125.71516	GIS_ID_Link53118	TimberWest
Campbell Lower	MHmm1	49.99172	-125.71301	GIS_ID_Link53119	TimberWest
Campbell Lower	MHmm1	49.98604	-125.71172	GIS_ID_Link53120	TimberWest
Rock Creek	MHmm1	49.99058	-125.7178	GIS_ID_Link53121	TimberWest
Campbell Baikie	MHmm1	49.84445	-125.66875	GIS_ID_Link53122	TimberWest
Campbell Baikie	MHmm1	49.8424	-125.66782	GIS_ID_Link53123	TimberWest
Campbell Baikie	MHmm1	49.84287	-125.66639	GIS_ID_Link53124	TimberWest
Campbell Baikie	CWHmm2	49.85392	-125.66428	GIS_ID_Link53125	TimberWest
Campbell Ranald	CWHmm2	49.9657	-125.70829	GIS_ID_Link53126	TimberWest
Campbell Ranald	CWHmm2	49.9665	-125.70753	GIS_ID_Link53127	TimberWest
Campbell Ranald	CWHmm2	49.96615	-125.70778	GIS_ID_Link53128	TimberWest
Campbell Ranald	CWHmm2	49.96414	-125.71501	GIS_ID_Link53129	TimberWest
Campbell Ranald	CWHmm2	49.96462	-125.71544	GIS_ID_Link53130	TimberWest
Campbell Ranald	CWHmm2	49.96376	-125.71433	GIS_ID_Link53131	TimberWest
Campbell Ranald	CWHmm2	49.96491	-125.71212	GIS_ID_Link53132	TimberWest
Campbell Ranald	CWHmm2	49.96557	-125.71262	GIS_ID_Link53133	TimberWest
Campbell Ranald	CWHmm2	49.9633	-125.71316	GIS_ID_Link53134	TimberWest
Campbell Ranald	CWHmm2	49.96361	-125.71435	GIS_ID_Link53135	TimberWest
Campbell Ranald	CWHmm2	49.96486	-125.71539	GIS_ID_Link53136	TimberWest
Campbell Ranald	CWHmm2	49.96437	-125.71512	GIS_ID_Link53137	TimberWest
Campbell Ranald	CWHmm2	49.96356	-125.71371	GIS_ID_Link53138	TimberWest
Campbell Ranald	CWHmm2	49.96406	-125.71494	GIS_ID_Link53139	TimberWest

Location (Basin)	Biogeo Zone (BGC_LABEL)	Latitude	Longitude	GIS_ID	Ownership
Campbell Lower	MHmm1	49.98407	-125.70363	GIS_ID_Link53140	TimberWest
Campbell Lower	MHmm1	49.98268	-125.70503	GIS_ID_Link53141	TimberWest
Campbell Lower	MHmm1	49.98244	-125.70691	GIS_ID_Link53142	TimberWest
Campbell Lower	MHmm1	49.98338	-125.7052	GIS_ID_Link53143	TimberWest
Campbell Lower	MHmm1	49.98311	-125.70784	GIS_ID_Link53144	TimberWest
Campbell Lower	MHmm1	49.98259	-125.70683	GIS_ID_Link53145	TimberWest
Campbell Lower	MHmm1	49.98346	-125.70385	GIS_ID_Link53146	TimberWest
Campbell Lower	MHmm1	49.98329	-125.70635	GIS_ID_Link53147	TimberWest
Campbell Lower	CWHmm2	49.98588	-125.69917	GIS_ID_Link53148	TimberWest
Campbell Lower	MHmm1	49.98416	-125.69867	GIS_ID_Link53149	TimberWest
Campbell Lower	MHmm1	49.98429	-125.6987	GIS_ID_Link53150	TimberWest
Campbell Lower	MHmm1	49.98344	-125.70112	GIS_ID_Link53151	TimberWest
Campbell Lower	MHmm1	49.98451	-125.69877	GIS_ID_Link53152	TimberWest
Campbell Lower	MHmm1	49.98307	-125.70283	GIS_ID_Link53153	TimberWest
Campbell Lower	MHmm1	49.98262	-125.70348	GIS_ID_Link53154	TimberWest
Campbell Lower	MHmm1	49.98294	-125.70255	GIS_ID_Link53155	TimberWest
Campbell Lower	MHmm1	49.98402	-125.70033	GIS_ID_Link53156	TimberWest
Campbell Lower	MHmm1	49.98383	-125.69955	GIS_ID_Link53157	TimberWest
Campbell Lower	MHmm1	49.98361	-125.70189	GIS_ID_Link53158	TimberWest
Campbell Lower	MHmm1	49.98387	-125.69896	GIS_ID_Link53159	TimberWest
Campbell Lower	MHmm1	49.98494	-125.70027	GIS_ID_Link53160	TimberWest
Campbell Lower	MHmm1	49.98315	-125.70271	GIS_ID_Link53161	TimberWest
Campbell Lower	MHmm1	49.98415	-125.69969	GIS_ID_Link53162	TimberWest
Campbell Lower	MHmm1	49.98424	-125.6987	GIS_ID_Link53163	TimberWest
Campbell Lower	MHmm1	49.98378	-125.69943	GIS_ID_Link53164	TimberWest
Campbell Lower	MHmm1	49.98201	-125.70305	GIS_ID_Link53165	TimberWest
Campbell Lower	MHmm1	49.98136	-125.7052	GIS_ID_Link53166	TimberWest
Campbell Lower	MHmm1	49.98077	-125.70434	GIS_ID_Link53167	TimberWest
Campbell Lower	MHmm1	49.98157	-125.70312	GIS_ID_Link53168	TimberWest
Campbell Lower	MHmm1	49.98096	-125.70478	GIS_ID_Link53169	TimberWest
Campbell Lower	MHmm1	49.98172	-125.7015	GIS_ID_Link53170	TimberWest
Campbell Lower	MHmm1	49.98166	-125.70391	GIS_ID_Link53171	TimberWest
Campbell Lower	MHmm1	49.98216	-125.71227	GIS_ID_Link53172	TimberWest
Campbell Lower	MHmm1	49.97914	-125.71526	GIS_ID_Link53173	TimberWest
Campbell Lower	MHmm1	49.97974	-125.71636	GIS_ID_Link53174	TimberWest
Campbell Lower	MHmm1	49.98021	-125.71658	GIS_ID_Link53175	TimberWest
Campbell Lower	MHmm1	49.97958	-125.71457	GIS_ID_Link53176	TimberWest
Campbell Lower	MHmm1	49.98131	-125.71464	GIS_ID_Link53177	TimberWest
Campbell Lower	MHmm1	49.98122	-125.71565	GIS_ID_Link53178	TimberWest
Campbell Lower	MHmm1	49.97959	-125.71529	GIS_ID_Link53179	TimberWest
Campbell Lower	MHmm1	49.98064	-125.7139	GIS_ID_Link53180	TimberWest
Campbell Lower	MHmm1	49.97931	-125.71023	GIS_ID_Link53181	TimberWest
Campbell Lower	MHmm1	49.98104	-125.71113	GIS_ID_Link53182	TimberWest
Campbell Lower	MHmm1	49.98215	-125.71047	GIS_ID_Link53183	TimberWest
Campbell Lower	MHmm1	49.98109	-125.7139	GIS_ID_Link53184	TimberWest
Campbell Lower	MHmm1	49.97971	-125.71622	GIS_ID_Link53185	TimberWest
Campbell Lower	MHmm1	49.98137	-125.71513	GIS_ID_Link53186	TimberWest
Campbell Lower	MHmm1	49.98009	-125.7163	GIS_ID_Link53187	TimberWest
Campbell Lower	MHmm1	49.98105	-125.71605	GIS_ID_Link53188	TimberWest
Campbell Lower	MHmm1	49.98153	-125.71439	GIS_ID_Link53189	TimberWest
Campbell Lower	MHmm1	49.97964	-125.71458	GIS_ID_Link53190	TimberWest

Location (Basin)	Biogeo Zone (BGC_LABEL)	Latitude	Longitude	GIS_ID	Ownership
Campbell Lower	MHmm1	49.97942	-125.71004	GIS_ID_Link53191	TimberWest
Campbell Ranald	MHmm1	49.97581	-125.70957	GIS_ID_Link53192	TimberWest
Campbell Ranald	MHmm1	49.97627	-125.70898	GIS_ID_Link53193	TimberWest
Campbell Ranald	MHmm1	49.97584	-125.7095	GIS_ID_Link53194	TimberWest
Campbell Lower	MHmm1	49.97978	-125.70257	GIS_ID_Link53195	TimberWest
Campbell Lower	MHmm1	49.97934	-125.70068	GIS_ID_Link53196	TimberWest
Campbell Lower	MHmm1	49.98348	-125.70056	GIS_ID_Link53197	TimberWest
Campbell Lower	MHmm1	49.97954	-125.70119	GIS_ID_Link53198	TimberWest
Campbell Lower	MHmm1	49.97971	-125.70201	GIS_ID_Link53199	TimberWest
Campbell Lower	MHmm1	49.98314	-125.70054	GIS_ID_Link53200	TimberWest
Campbell Lower	MHmm1	49.97975	-125.70233	GIS_ID_Link53201	TimberWest
Campbell Lower	MHmm1	49.97963	-125.70158	GIS_ID_Link53202	TimberWest
Campbell Lower	MHmm1	49.97945	-125.70089	GIS_ID_Link53203	TimberWest
Campbell Lower	MHmm1	49.98338	-125.70058	GIS_ID_Link53204	TimberWest
Campbell Lower	CWHmm2	49.98858	-125.68898	GIS_ID_Link53205	TimberWest
Campbell Lower	CWHmm2	49.98579	-125.69434	GIS_ID_Link53206	TimberWest
Campbell Lower	CWHmm2	49.98735	-125.6963	GIS_ID_Link53207	TimberWest
Campbell Lower	CWHmm2	49.98798	-125.69621	GIS_ID_Link53208	TimberWest
Campbell Lower	CWHmm2	49.98677	-125.69497	GIS_ID_Link53209	TimberWest
Campbell Lower	CWHmm2	49.9877	-125.69425	GIS_ID_Link53210	TimberWest
Campbell Lower	CWHmm2	49.9872	-125.69264	GIS_ID_Link53211	TimberWest
Campbell Lower	MHmm1	49.98022	-125.70329	GIS_ID_Link53212	TimberWest
Campbell Lower	CWHmm2	49.98867	-125.69073	GIS_ID_Link53213	TimberWest
Campbell Lower	CWHmm2	49.98808	-125.69649	GIS_ID_Link53214	TimberWest
Campbell Lower	CWHmm2	49.98791	-125.69605	GIS_ID_Link53215	TimberWest
Campbell Lower	CWHmm2	49.98793	-125.69095	GIS_ID_Link53216	TimberWest
Campbell Lower	CWHmm2	49.9876	-125.69581	GIS_ID_Link53217	TimberWest
Campbell Lower	CWHmm2	49.98654	-125.69431	GIS_ID_Link53218	TimberWest
Campbell Lower	MHmm1	49.98193	-125.69886	GIS_ID_Link53219	TimberWest
Campbell Ranald	MHmm1	49.97268	-125.71751	GIS_ID_Link53220	TimberWest
Campbell Lower	MHmm1	49.98157	-125.70793	GIS_ID_Link53221	TimberWest
Campbell Lower	CWHmm2	49.98526	-125.69849	GIS_ID_Link53222	TimberWest
Campbell Lower	MHmm1	49.98084	-125.71698	GIS_ID_Link53223	TimberWest
Campbell Lower	MHmm1	49.98059	-125.71674	GIS_ID_Link53224	TimberWest
Campbell Baikie	CWHmm2	49.84991	-125.65832	GIS_ID_Link53225	TimberWest
Campbell Baikie	CWHmm2	49.85234	-125.65849	GIS_ID_Link53226	TimberWest
Campbell Baikie	CWHmm2	49.84971	-125.65808	GIS_ID_Link53227	TimberWest
Campbell Baikie	CWHmm2	49.85153	-125.65734	GIS_ID_Link53228	TimberWest
Campbell Baikie	CWHmm2	49.85539	-125.65785	GIS_ID_Link53229	TimberWest
Campbell Baikie	CWHmm2	49.8554	-125.65673	GIS_ID_Link53230	TimberWest
Campbell Baikie	CWHxm2	49.85582	-125.65688	GIS_ID_Link53231	TimberWest
Campbell Baikie	CWHmm2	49.85485	-125.65856	GIS_ID_Link53232	TimberWest
Campbell Baikie	CWHmm2	49.8554	-125.65766	GIS_ID_Link53233	TimberWest
Campbell Baikie	CWHmm2	49.85474	-125.65935	GIS_ID_Link53234	TimberWest
Campbell Baikie	CWHmm2	49.85502	-125.65955	GIS_ID_Link53235	TimberWest
Campbell Baikie	CWHmm2	49.85554	-125.65839	GIS_ID_Link53236	TimberWest
Campbell Baikie	CWHmm2	49.85602	-125.6581	GIS_ID_Link53237	TimberWest
Campbell Baikie	CWHmm2	49.85487	-125.65924	GIS_ID_Link53238	TimberWest
Campbell Baikie	CWHmm2	49.85022	-125.65888	GIS_ID_Link53239	TimberWest
Campbell Baikie	CWHmm2	49.85497	-125.6606	GIS_ID_Link53240	TimberWest
Campbell Baikie	CWHmm2	49.8543	-125.65999	GIS_ID_Link53241	TimberWest

Location (Basin)	Biogeo Zone (BGC_LABEL)	Latitude	Longitude	GIS_ID	Ownership
Campbell Baikie	CWHmm2	49.86454	-125.70552	GIS_ID_Link53242	TimberWest
Campbell Baikie	CWHmm1	49.87162	-125.71759	GIS_ID_Link53243	TimberWest
Campbell Baikie	CWHmm2	49.85951	-125.69967	GIS_ID_Link53244	TimberWest
Campbell Baikie	CWHmm2	49.86388	-125.6853	GIS_ID_Link53245	TimberWest
Campbell Baikie	CWHmm2	49.86428	-125.68507	GIS_ID_Link53246	TimberWest
Campbell Baikie	CWHmm2	49.86616	-125.68784	GIS_ID_Link53247	TimberWest
Campbell Baikie	CWHmm2	49.86478	-125.68639	GIS_ID_Link53248	TimberWest
Campbell Baikie	CWHmm2	49.86529	-125.6867	GIS_ID_Link53249	TimberWest
Campbell Baikie	CWHmm2	49.86441	-125.68559	GIS_ID_Link53250	TimberWest
Campbell Baikie	CWHmm2	49.86602	-125.68732	GIS_ID_Link53251	TimberWest
Campbell Baikie	CWHmm2	49.86396	-125.68539	GIS_ID_Link53252	TimberWest
Campbell Baikie	CWHmm2	49.864	-125.6851	GIS_ID_Link53253	TimberWest
Campbell Baikie	CWHxm2	49.8789	-125.70176	GIS_ID_Link53254	TimberWest
Campbell Baikie	CWHxm2	49.87738	-125.70685	GIS_ID_Link53255	TimberWest
Campbell Baikie	CWHxm2	49.87709	-125.70751	GIS_ID_Link53256	TimberWest
Campbell Baikie	CWHxm2	49.87727	-125.70756	GIS_ID_Link53257	TimberWest
Campbell Baikie	CWHxm2	49.87738	-125.70739	GIS_ID_Link53258	TimberWest
Campbell Baikie	MHmm1	49.86258	-125.68445	GIS_ID_Link53259	TimberWest
Campbell Baikie	CWHmm2	49.86355	-125.68424	GIS_ID_Link53260	TimberWest
Campbell Baikie	MHmm1	49.86132	-125.68248	GIS_ID_Link53261	TimberWest
Campbell Baikie	MHmm1	49.86326	-125.68474	GIS_ID_Link53262	TimberWest
Campbell Baikie	MHmm1	49.86197	-125.6834	GIS_ID_Link53263	TimberWest
Campbell Baikie	MHmm1	49.86276	-125.68398	GIS_ID_Link53264	TimberWest
Campbell Baikie	MHmm1	49.8631	-125.68417	GIS_ID_Link53265	TimberWest
Campbell Baikie	MHmm1	49.86142	-125.68266	GIS_ID_Link53266	TimberWest
Campbell Baikie	MHmm1	49.86311	-125.68405	GIS_ID_Link53267	TimberWest
Campbell Baikie	CWHmm2	49.85816	-125.70023	GIS_ID_Link53268	TimberWest
Campbell Baikie	CWHmm2	49.8572	-125.69963	GIS_ID_Link53269	TimberWest
Campbell Baikie	CWHmm2	49.85744	-125.70081	GIS_ID_Link53270	TimberWest
Campbell Baikie	CWHmm2	49.85687	-125.69939	GIS_ID_Link53271	TimberWest
Campbell Baikie	CWHmm2	49.8569	-125.70033	GIS_ID_Link53272	TimberWest
Campbell Baikie	CWHmm2	49.8575	-125.6999	GIS_ID_Link53273	TimberWest
Campbell Baikie	CWHxm2	49.87779	-125.70466	GIS_ID_Link53274	TimberWest
Campbell Baikie	CWHxm2	49.87754	-125.70583	GIS_ID_Link53275	TimberWest
Campbell Baikie	CWHxm2	49.87784	-125.70497	GIS_ID_Link53276	TimberWest
Campbell Baikie	CWHxm2	49.87694	-125.70616	GIS_ID_Link53277	TimberWest
Campbell Baikie	CWHxm2	49.87499	-125.71887	GIS_ID_Link53278	TimberWest
Campbell Baikie	CWHxm2	49.87561	-125.71387	GIS_ID_Link53279	TimberWest
Campbell Baikie	CWHxm2	49.87571	-125.71489	GIS_ID_Link53280	TimberWest
Campbell Baikie	CWHxm2	49.87914	-125.70189	GIS_ID_Link53281	TimberWest
Campbell Baikie	CWHxm2	49.87605	-125.71276	GIS_ID_Link53282	TimberWest
Campbell Baikie	CWHxm2	49.87586	-125.714	GIS_ID_Link53283	TimberWest
Campbell Baikie	CWHxm2	49.87615	-125.70825	GIS_ID_Link53284	TimberWest
Campbell Baikie	CWHxm2	49.87501	-125.71956	GIS_ID_Link53285	TimberWest
Campbell Baikie	CWHxm2	49.87351	-125.7187	GIS_ID_Link53286	TimberWest
Campbell Baikie	CWHxm2	49.87862	-125.70333	GIS_ID_Link53287	TimberWest
Campbell Baikie	CWHxm2	49.87521	-125.71749	GIS_ID_Link53288	TimberWest
Campbell Baikie	CWHxm2	49.88008	-125.70007	GIS_ID_Link53289	TimberWest
Campbell Baikie	CWHxm2	49.87593	-125.71408	GIS_ID_Link53290	TimberWest
Campbell Baikie	CWHxm2	49.8751	-125.7201	GIS_ID_Link53291	TimberWest
Campbell Baikie	CWHxm2	49.8755	-125.71716	GIS_ID_Link53292	TimberWest

Location (Basin)	Biogeo Zone (BGC_LABEL)	Latitude	Longitude	GIS_ID	Ownership
Campbell Baikie	CWHxm2	49.87502	-125.72009	GIS_ID_Link53293	TimberWest
Campbell Baikie	CWHxm2	49.8749	-125.72063	GIS_ID_Link53294	TimberWest
Campbell Baikie	CWHxm2	49.87451	-125.71422	GIS_ID_Link53295	TimberWest
Campbell Baikie	CWHxm2	49.87475	-125.71395	GIS_ID_Link53296	TimberWest
Campbell Baikie	CWHxm2	49.87478	-125.722	GIS_ID_Link53297	TimberWest
Campbell Baikie	CWHxm2	49.874	-125.71618	GIS_ID_Link53298	TimberWest
Campbell Baikie	CWHxm2	49.87384	-125.7195	GIS_ID_Link53299	TimberWest
Campbell Baikie	CWHxm2	49.87429	-125.72205	GIS_ID_Link53300	TimberWest
Campbell Baikie	CWHxm2	49.87484	-125.72226	GIS_ID_Link53301	TimberWest
Campbell Baikie	CWHxm2	49.87611	-125.70844	GIS_ID_Link53302	TimberWest
Campbell Baikie	CWHxm2	49.87934	-125.70162	GIS_ID_Link53303	TimberWest
Campbell Baikie	CWHxm2	49.87937	-125.70181	GIS_ID_Link53304	TimberWest
Campbell Baikie	CWHxm2	49.87571	-125.7151	GIS_ID_Link53305	TimberWest
Campbell Baikie	CWHxm2	49.87578	-125.71504	GIS_ID_Link53306	TimberWest
Campbell Baikie	CWHxm2	49.8778	-125.7049	GIS_ID_Link53307	TimberWest
Campbell Baikie	CWHxm2	49.87573	-125.7134	GIS_ID_Link53308	TimberWest
Campbell Baikie	CWHxm2	49.87576	-125.71472	GIS_ID_Link53309	TimberWest
Campbell Baikie	CWHxm2	49.87567	-125.71392	GIS_ID_Link53310	TimberWest
Campbell Baikie	CWHxm2	49.87481	-125.7211	GIS_ID_Link53311	TimberWest
Campbell Baikie	CWHxm2	49.87494	-125.71875	GIS_ID_Link53312	TimberWest
Campbell Baikie	CWHxm2	49.87383	-125.71898	GIS_ID_Link53313	TimberWest
Campbell Baikie	CWHxm2	49.87581	-125.71477	GIS_ID_Link53314	TimberWest
Campbell Baikie	CWHxm2	49.87512	-125.72016	GIS_ID_Link53315	TimberWest
Campbell Baikie	CWHxm2	49.87464	-125.72115	GIS_ID_Link53316	TimberWest
Campbell Baikie	CWHxm2	49.87451	-125.72116	GIS_ID_Link53317	TimberWest
Campbell Baikie	CWHxm2	49.87445	-125.71465	GIS_ID_Link53318	TimberWest
Campbell Baikie	CWHmm2	49.86605	-125.68788	GIS_ID_Link53319	TimberWest
Campbell Baikie	MHmm1	49.86214	-125.68606	GIS_ID_Link53320	TimberWest
Campbell Baikie	MHmm1	49.8636	-125.68531	GIS_ID_Link53321	TimberWest
Campbell Baikie	CWHmm2	49.8657	-125.68739	GIS_ID_Link53322	TimberWest
Campbell Baikie	MHmm1	49.86276	-125.68605	GIS_ID_Link53323	TimberWest
Campbell Baikie	CWHmm2	49.86587	-125.68766	GIS_ID_Link53324	TimberWest
Campbell Baikie	CWHmm2	49.85958	-125.70336	GIS_ID_Link53325	TimberWest
Campbell Baikie	CWHmm2	49.85926	-125.70268	GIS_ID_Link53326	TimberWest
Campbell Baikie	CWHmm2	49.8635	-125.69955	GIS_ID_Link53327	TimberWest
Campbell Baikie	CWHmm2	49.86349	-125.69873	GIS_ID_Link53328	TimberWest
Campbell Baikie	CWHmm2	49.85667	-125.69993	GIS_ID_Link53329	TimberWest
Campbell Baikie	CWHmm2	49.86346	-125.70365	GIS_ID_Link53330	TimberWest
Campbell Baikie	CWHmm2	49.86382	-125.70377	GIS_ID_Link53331	TimberWest
Campbell Baikie	CWHmm2	49.86374	-125.704	GIS_ID_Link53332	TimberWest
Campbell Baikie	CWHmm2	49.86174	-125.70373	GIS_ID_Link53333	TimberWest
Campbell Baikie	CWHmm2	49.86116	-125.70309	GIS_ID_Link53334	TimberWest
Campbell Baikie	CWHmm2	49.86202	-125.70331	GIS_ID_Link53335	TimberWest
Campbell Baikie	CWHmm2	49.86183	-125.70345	GIS_ID_Link53336	TimberWest
Campbell Baikie	CWHmm1	49.86601	-125.70993	GIS_ID_Link53337	TimberWest
Campbell Baikie	CWHmm1	49.86617	-125.71045	GIS_ID_Link53338	TimberWest
Campbell Baikie	CWHxm2	49.87802	-125.7051	GIS_ID_Link53339	TimberWest
Campbell Baikie	CWHxm2	49.87767	-125.70623	GIS_ID_Link53340	TimberWest
Campbell Baikie	CWHxm2	49.87775	-125.70603	GIS_ID_Link53341	TimberWest
Campbell Baikie	CWHxm2	49.87674	-125.71017	GIS_ID_Link53342	TimberWest
Campbell Baikie	CWHxm2	49.87621	-125.71253	GIS_ID_Link53343	TimberWest

Location (Basin)	Biogeo Zone (BGC_LABEL)	Latitude	Longitude	GIS_ID	Ownership
Campbell Baikie	CWHxm2	49.87678	-125.71009	GIS_ID_Link53344	TimberWest
Campbell Baikie	CWHxm2	49.87466	-125.70345	GIS_ID_Link53345	TimberWest
Campbell Baikie	CWHxm2	49.87481	-125.70353	GIS_ID_Link53346	TimberWest
Campbell Baikie	CWHxm2	49.87477	-125.70411	GIS_ID_Link53347	TimberWest
Campbell Baikie	CWHxm2	49.87464	-125.70429	GIS_ID_Link53348	TimberWest
Campbell Baikie	CWHxm2	49.87466	-125.70377	GIS_ID_Link53349	TimberWest
Campbell Baikie	CWHxm2	49.87279	-125.70646	GIS_ID_Link53350	TimberWest
Campbell Baikie	CWHxm2	49.87303	-125.70728	GIS_ID_Link53351	TimberWest
Campbell Baikie	CWHxm2	49.87481	-125.70375	GIS_ID_Link53352	TimberWest
Campbell Baikie	CWHxm2	49.87744	-125.70706	GIS_ID_Link53353	TimberWest
Campbell Baikie	CWHxm2	49.87719	-125.70774	GIS_ID_Link53354	TimberWest
Campbell Baikie	CWHmm2	49.86082	-125.69849	GIS_ID_Link53355	TimberWest
Campbell Baikie	CWHmm2	49.86166	-125.6984	GIS_ID_Link53356	TimberWest
Campbell Baikie	CWHmm2	49.86101	-125.69486	GIS_ID_Link53357	TimberWest
Campbell Baikie	MHmm1	49.85933	-125.69302	GIS_ID_Link53358	TimberWest
Campbell Baikie	CWHmm2	49.86169	-125.69972	GIS_ID_Link53359	TimberWest
Campbell Baikie	CWHmm2	49.86237	-125.69897	GIS_ID_Link53360	TimberWest
Campbell Baikie	MHmm1	49.85523	-125.69653	GIS_ID_Link53361	TimberWest
Campbell Baikie	MHmm1	49.85479	-125.69581	GIS_ID_Link53362	TimberWest
Campbell Baikie	CWHmm2	49.85777	-125.69802	GIS_ID_Link53363	TimberWest
Campbell Baikie	CWHmm2	49.86067	-125.69738	GIS_ID_Link53364	TimberWest
Campbell Baikie	CWHmm2	49.858	-125.69826	GIS_ID_Link53365	TimberWest
Campbell Baikie	MHmm1	49.85464	-125.69447	GIS_ID_Link53366	TimberWest
Campbell Baikie	CWHmm2	49.86282	-125.69991	GIS_ID_Link53367	TimberWest
Campbell Baikie	CWHmm2	49.85661	-125.69839	GIS_ID_Link53368	TimberWest
Campbell Baikie	CWHmm2	49.85681	-125.69871	GIS_ID_Link53369	TimberWest
Campbell Ranald	CMAunp	49.9231	-125.72916	GIS_ID_Link53370	TimberWest
Campbell Ranald	CMAunp	49.92714	-125.72641	GIS_ID_Link53371	TimberWest
Campbell Ranald	CMAunp	49.92474	-125.72865	GIS_ID_Link53372	TimberWest
Campbell Ranald	MHmm1	49.93325	-125.70576	GIS_ID_Link53373	TimberWest
Campbell Baikie	CWHmm2	49.90118	-125.71291	GIS_ID_Link53374	TimberWest
Campbell Baikie	CWHmm2	49.89962	-125.71148	GIS_ID_Link53375	TimberWest
Campbell Baikie	CWHmm2	49.90184	-125.71078	GIS_ID_Link53376	TimberWest
Campbell Baikie	CWHmm2	49.90194	-125.71193	GIS_ID_Link53377	TimberWest
Campbell Baikie	CWHmm2	49.90041	-125.71213	GIS_ID_Link53378	TimberWest
Campbell Baikie	MHmm1	49.90351	-125.71793	GIS_ID_Link53379	TimberWest
Campbell Baikie	MHmm1	49.90386	-125.71903	GIS_ID_Link53380	TimberWest
Campbell Baikie	CWHmm2	49.90138	-125.7111	GIS_ID_Link53381	TimberWest
Campbell Baikie	CWHmm2	49.90156	-125.71207	GIS_ID_Link53382	TimberWest
Campbell Baikie	CWHmm2	49.90247	-125.71757	GIS_ID_Link53383	TimberWest
Campbell Baikie	CWHxm2	49.89873	-125.71221	GIS_ID_Link53384	TimberWest
Campbell Baikie	CWHmm2	49.90139	-125.71544	GIS_ID_Link53385	TimberWest
Campbell Baikie	CWHmm2	49.90117	-125.71328	GIS_ID_Link53386	TimberWest
Campbell Baikie	CWHmm2	49.9007	-125.71512	GIS_ID_Link53387	TimberWest
Campbell Baikie	MHmm1	49.89923	-125.725	GIS_ID_Link53388	TimberWest
Campbell Baikie	MHmm1	49.89754	-125.72441	GIS_ID_Link53389	TimberWest
Campbell Baikie	MHmm1	49.90078	-125.72616	GIS_ID_Link53390	TimberWest
Campbell Baikie	MHmm1	49.8999	-125.72326	GIS_ID_Link53391	TimberWest
Campbell Baikie	CWHmm2	49.897	-125.7164	GIS_ID_Link53392	TimberWest
Campbell Baikie	CWHmm2	49.89637	-125.71392	GIS_ID_Link53393	TimberWest
Campbell Baikie	CWHmm2	49.89752	-125.71668	GIS_ID_Link53394	TimberWest

Location (Basin)	Biogeo Zone (BGC_LABEL)	Latitude	Longitude	GIS_ID	Ownership
Campbell Baikie	CWHmm2	49.89753	-125.71555	GIS_ID_Link53395	TimberWest
Campbell Baikie	CWHmm2	49.89711	-125.71665	GIS_ID_Link53396	TimberWest
Campbell Baikie	CWHxm2	49.89564	-125.71076	GIS_ID_Link53397	TimberWest
Campbell Baikie	CWHxm2	49.89606	-125.71174	GIS_ID_Link53398	TimberWest
Campbell Baikie	MHmm1	49.90109	-125.72605	GIS_ID_Link53399	TimberWest
Campbell Baikie	MHmm1	49.90032	-125.72268	GIS_ID_Link53400	TimberWest
Campbell Baikie	MHmm1	49.90044	-125.72436	GIS_ID_Link53401	TimberWest
Campbell Baikie	MHmm1	49.89923	-125.72116	GIS_ID_Link53402	TimberWest
Campbell Baikie	MHmm1	49.8997	-125.72148	GIS_ID_Link53403	TimberWest
Campbell Baikie	MHmm1	49.90095	-125.72565	GIS_ID_Link53404	TimberWest
Campbell Baikie	MHmm1	49.89979	-125.72172	GIS_ID_Link53405	TimberWest
Campbell Baikie	MHmm1	49.89898	-125.7204	GIS_ID_Link53406	TimberWest
Campbell Baikie	MHmm1	49.9001	-125.72265	GIS_ID_Link53407	TimberWest
Campbell Baikie	MHmm1	49.90054	-125.72387	GIS_ID_Link53408	TimberWest
Campbell Baikie	MHmm1	49.9004	-125.72313	GIS_ID_Link53409	TimberWest
Campbell Baikie	MHmm1	49.89976	-125.72135	GIS_ID_Link53410	TimberWest
Campbell Baikie	CWHxm2	49.88992	-125.71875	GIS_ID_Link53411	TimberWest
Campbell Baikie	CWHxm2	49.89046	-125.71863	GIS_ID_Link53412	TimberWest
Campbell Baikie	CWHxm2	49.88995	-125.71693	GIS_ID_Link53413	TimberWest
Campbell Baikie	CWHxm2	49.88967	-125.71666	GIS_ID_Link53414	TimberWest
Campbell Baikie	CWHxm2	49.89069	-125.7184	GIS_ID_Link53415	TimberWest
Campbell Baikie	CWHxm2	49.8907	-125.71881	GIS_ID_Link53416	TimberWest
Campbell Baikie	MHmm1	49.8995	-125.72082	GIS_ID_Link53417	TimberWest
Campbell Baikie	CWHmm2	49.89888	-125.7195	GIS_ID_Link53418	TimberWest
Campbell Baikie	MHmm1	49.85505	-125.69255	GIS_ID_Link53419	TimberWest
Campbell Baikie	MHmm1	49.85343	-125.68944	GIS_ID_Link53420	TimberWest
Campbell Baikie	MHmm1	49.85297	-125.69023	GIS_ID_Link53421	TimberWest
Campbell Baikie	CWHxm2	49.87347	-125.6754	GIS_ID_Link53422	TimberWest
Campbell Baikie	MHmm1	49.84984	-125.69036	GIS_ID_Link53423	TimberWest
Campbell Baikie	MHmm1	49.85206	-125.68646	GIS_ID_Link53424	TimberWest
Campbell Baikie	MHmm1	49.85004	-125.68675	GIS_ID_Link53425	TimberWest
Campbell Baikie	MHmm1	49.8505	-125.69043	GIS_ID_Link53426	TimberWest
Campbell Baikie	MHmm1	49.85022	-125.68854	GIS_ID_Link53427	TimberWest
Campbell Baikie	CMAunp	49.84906	-125.68977	GIS_ID_Link53428	TimberWest
Campbell Baikie	MHmm1	49.85007	-125.69038	GIS_ID_Link53429	TimberWest
Campbell Baikie	MHmm1	49.85004	-125.69013	GIS_ID_Link53430	TimberWest
Campbell Baikie	MHmm1	49.8515	-125.68911	GIS_ID_Link53431	TimberWest
Campbell Baikie	CMAunp	49.85196	-125.68391	GIS_ID_Link53432	TimberWest
Campbell Baikie	MHmm1	49.85304	-125.69392	GIS_ID_Link53433	TimberWest
Campbell Baikie	MHmm1	49.85248	-125.68862	GIS_ID_Link53434	TimberWest
Campbell Baikie	MHmm1	49.85256	-125.69159	GIS_ID_Link53435	TimberWest
Campbell Baikie	MHmm1	49.85371	-125.69272	GIS_ID_Link53436	TimberWest
Campbell Baikie	MHmm1	49.85257	-125.68996	GIS_ID_Link53437	TimberWest
Campbell Baikie	MHmm1	49.85293	-125.69195	GIS_ID_Link53438	TimberWest
Campbell Baikie	MHmm1	49.85291	-125.69115	GIS_ID_Link53439	TimberWest
Campbell Baikie	CWHxm2	49.87309	-125.67343	GIS_ID_Link53440	TimberWest
Campbell Baikie	MHmm1	49.85427	-125.68812	GIS_ID_Link53441	TimberWest
Campbell Baikie	MHmm1	49.85237	-125.68606	GIS_ID_Link53442	TimberWest
Campbell Baikie	MHmm1	49.85227	-125.68746	GIS_ID_Link53443	TimberWest
Campbell Baikie	MHmm1	49.85149	-125.69091	GIS_ID_Link53444	TimberWest
Campbell Baikie	MHmm1	49.85309	-125.69386	GIS_ID_Link53445	TimberWest

Location (Basin)	Biogeo Zone (BGC_LABEL)	Latitude	Longitude	GIS_ID	Ownership
Campbell Baikie	MHmm1	49.85206	-125.69102	GIS_ID_Link53446	TimberWest
Campbell Baikie	MHmm1	49.85215	-125.69113	GIS_ID_Link53447	TimberWest
Campbell Baikie	MHmm1	49.85203	-125.69069	GIS_ID_Link53448	TimberWest
Campbell Baikie	MHmm1	49.85473	-125.69572	GIS_ID_Link53449	TimberWest
Quinsam River	CWHxm2	49.89716	-125.5655	GIS_ID_Link53450	TimberWest
Quinsam River	CWHmm2	49.90556	-125.56646	GIS_ID_Link53451	TimberWest
Quinsam River	CWHmm2	49.90599	-125.56554	GIS_ID_Link53452	TimberWest
Quinsam River	CWHmm2	49.90523	-125.56626	GIS_ID_Link53453	TimberWest
Quinsam River	CWHmm2	49.90555	-125.56636	GIS_ID_Link53454	TimberWest
Quinsam River	CWHmm2	49.90674	-125.56682	GIS_ID_Link53455	TimberWest
Campbell Baikie	CWHxm2	49.90262	-125.70096	GIS_ID_Link53456	TimberWest
Campbell Baikie	CWHxm2	49.90366	-125.70286	GIS_ID_Link53457	TimberWest
Campbell Baikie	CWHmm2	49.84783	-125.65895	GIS_ID_Link53458	TimberWest
Campbell Baikie	CWHmm2	49.84742	-125.65871	GIS_ID_Link53459	TimberWest
Campbell Baikie	CWHmm2	49.84879	-125.65831	GIS_ID_Link53460	TimberWest
Campbell Baikie	CWHmm2	49.85042	-125.65787	GIS_ID_Link53461	TimberWest
Campbell Baikie	CWHmm2	49.85041	-125.65768	GIS_ID_Link53462	TimberWest
Campbell Baikie	CWHmm2	49.85119	-125.65822	GIS_ID_Link53463	TimberWest
Campbell Baikie	CWHmm2	49.8521	-125.65708	GIS_ID_Link53464	TimberWest
Campbell Baikie	CWHmm2	49.85108	-125.65729	GIS_ID_Link53465	TimberWest
Campbell Baikie	CMAunp	49.84755	-125.68687	GIS_ID_Link53466	TimberWest
Campbell Baikie	CMAunp	49.85032	-125.68584	GIS_ID_Link53467	TimberWest
Campbell Baikie	CMAunp	49.85123	-125.68697	GIS_ID_Link53468	TimberWest
Campbell Baikie	CMAunp	49.84905	-125.68636	GIS_ID_Link53469	TimberWest
Campbell Baikie	CMAunp	49.85148	-125.68527	GIS_ID_Link53470	TimberWest
Campbell Baikie	CMAunp	49.85144	-125.68539	GIS_ID_Link53471	TimberWest
Campbell Baikie	CMAunp	49.84493	-125.67952	GIS_ID_Link53472	TimberWest
Campbell Baikie	CMAunp	49.84467	-125.68101	GIS_ID_Link53473	TimberWest
Campbell Baikie	CMAunp	49.85111	-125.68008	GIS_ID_Link53474	TimberWest
Campbell Baikie	CMAunp	49.84647	-125.68094	GIS_ID_Link53475	TimberWest
Campbell Baikie	CMAunp	49.84473	-125.68094	GIS_ID_Link53476	TimberWest
Campbell Baikie	CMAunp	49.84492	-125.68053	GIS_ID_Link53477	TimberWest
Campbell Upper	CMAunp	49.84303	-125.67953	GIS_ID_Link53478	TimberWest
Campbell Baikie	MHmm1	49.83026	-125.66372	GIS_ID_Link53479	TimberWest
Campbell Baikie	MHmm1	49.83129	-125.66228	GIS_ID_Link53480	TimberWest
Campbell Upper	MHmm1	49.84344	-125.67413	GIS_ID_Link53481	TimberWest
Campbell Upper	MHmm1	49.84418	-125.67279	GIS_ID_Link53482	TimberWest
Campbell Upper	MHmm1	49.84294	-125.67412	GIS_ID_Link53483	TimberWest
Campbell Baikie	CWHxm2	49.84477	-125.64734	GIS_ID_Link53484	TimberWest
Campbell Baikie	CWHxm2	49.84514	-125.64596	GIS_ID_Link53485	TimberWest
Campbell Baikie	CWHxm2	49.84615	-125.64548	GIS_ID_Link53486	TimberWest
Campbell Baikie	CWHxm2	49.84536	-125.6462	GIS_ID_Link53487	TimberWest
Campbell Baikie	CWHxm2	49.84593	-125.64562	GIS_ID_Link53488	TimberWest
Campbell Baikie	CWHxm2	49.84529	-125.64586	GIS_ID_Link53489	TimberWest
Campbell Baikie	CWHxm2	49.84662	-125.64723	GIS_ID_Link53490	TimberWest
Campbell Baikie	CWHxm2	49.84724	-125.64658	GIS_ID_Link53491	TimberWest
Campbell Baikie	CWHmm2	49.83903	-125.65306	GIS_ID_Link53492	TimberWest
Campbell Baikie	CWHxm2	49.84979	-125.64965	GIS_ID_Link53493	TimberWest
Campbell Baikie	CWHxm2	49.84897	-125.64849	GIS_ID_Link53494	TimberWest
Campbell Baikie	MHmm1	49.83412	-125.65774	GIS_ID_Link53495	TimberWest
Campbell Baikie	MHmm1	49.83947	-125.66684	GIS_ID_Link53496	TimberWest

Location (Basin)	Biogeo Zone (BGC_LABEL)	Latitude	Longitude	GIS_ID	Ownership
Campbell Baikie	MHmm1	49.83717	-125.66509	GIS_ID_Link53497	TimberWest
Campbell Baikie	MHmm1	49.83491	-125.66354	GIS_ID_Link53498	TimberWest
Campbell Upper	MHmm1	49.83928	-125.67165	GIS_ID_Link53499	TimberWest
Campbell Upper	MHmm1	49.84293	-125.67042	GIS_ID_Link53500	TimberWest
Campbell Baikie	MHmm1	49.83125	-125.66497	GIS_ID_Link53501	TimberWest
Campbell Baikie	MHmm1	49.83168	-125.66325	GIS_ID_Link53502	TimberWest
Campbell Baikie	MHmm1	49.83847	-125.66146	GIS_ID_Link53503	TimberWest
Campbell Upper	CMAunp	49.84627	-125.67945	GIS_ID_Link53504	TimberWest
Campbell Upper	CMAunp	49.84618	-125.67807	GIS_ID_Link53505	TimberWest
Campbell Upper	CMAunp	49.8467	-125.67842	GIS_ID_Link53506	TimberWest
Campbell Baikie	MHmm1	49.83236	-125.66451	GIS_ID_Link53507	TimberWest
Campbell Baikie	MHmm1	49.83197	-125.66274	GIS_ID_Link53508	TimberWest
Campbell Baikie	MHmm1	49.83446	-125.66259	GIS_ID_Link53509	TimberWest
Campbell Upper	MHmm1	49.83999	-125.67533	GIS_ID_Link53510	TimberWest
Campbell Upper	MHmm1	49.83851	-125.67639	GIS_ID_Link53511	TimberWest
Campbell Upper	MHmm1	49.84161	-125.67638	GIS_ID_Link53512	TimberWest
Campbell Upper	MHmm1	49.83984	-125.67562	GIS_ID_Link53513	TimberWest
Campbell Upper	MHmm1	49.84001	-125.67511	GIS_ID_Link53514	TimberWest
Campbell Baikie	CMAunp	49.85275	-125.67837	GIS_ID_Link53515	TimberWest
Campbell Baikie	MHmm1	49.85502	-125.68134	GIS_ID_Link53516	TimberWest
Campbell Upper	MHmm1	49.83724	-125.67339	GIS_ID_Link53517	TimberWest
Campbell Upper	MHmm1	49.83678	-125.67246	GIS_ID_Link53518	TimberWest
Campbell Upper	MHmm1	49.83782	-125.67189	GIS_ID_Link53519	TimberWest
Campbell Upper	MHmm1	49.83725	-125.67321	GIS_ID_Link53520	TimberWest
Campbell Upper	MHmm1	49.83742	-125.67269	GIS_ID_Link53521	TimberWest
Campbell Upper	MHmm1	49.83723	-125.67199	GIS_ID_Link53522	TimberWest
Campbell Baikie	CWHmm2	49.85301	-125.65625	GIS_ID_Link53523	TimberWest
Campbell Baikie	CWHmm2	49.8525	-125.65531	GIS_ID_Link53524	TimberWest
Campbell Baikie	CWHmm2	49.8533	-125.65548	GIS_ID_Link53525	TimberWest
Campbell Baikie	CWHmm2	49.83182	-125.65057	GIS_ID_Link53526	TimberWest
Campbell Baikie	CWHxm2	49.8319	-125.64654	GIS_ID_Link53527	TimberWest
Campbell Baikie	CWHmm2	49.83211	-125.65027	GIS_ID_Link53528	TimberWest
Campbell Baikie	CWHxm2	49.83181	-125.64651	GIS_ID_Link53529	TimberWest
Campbell Baikie	CWHxm2	49.85416	-125.65589	GIS_ID_Link53530	TimberWest
Campbell Baikie	CWHxm2	49.85415	-125.65449	GIS_ID_Link53531	TimberWest
Campbell Baikie	CWHxm2	49.85297	-125.65457	GIS_ID_Link53532	TimberWest
Campbell Baikie	CWHxm2	49.85389	-125.65526	GIS_ID_Link53533	TimberWest
Campbell Baikie	CWHxm2	49.85349	-125.65493	GIS_ID_Link53534	TimberWest
Campbell Baikie	CWHxm2	49.84213	-125.64622	GIS_ID_Link53535	TimberWest
Campbell Baikie	CWHxm2	49.84148	-125.64598	GIS_ID_Link53536	TimberWest
Campbell Baikie	CWHxm2	49.84195	-125.64415	GIS_ID_Link53537	TimberWest
Campbell Baikie	CWHxm2	49.84322	-125.64598	GIS_ID_Link53538	TimberWest
Campbell Baikie	CWHmm2	49.84413	-125.64921	GIS_ID_Link53539	TimberWest
Campbell Baikie	MHmm1	49.8433	-125.65702	GIS_ID_Link53540	TimberWest
Campbell Baikie	MHmm1	49.84307	-125.65758	GIS_ID_Link53541	TimberWest
Campbell Baikie	MHmm1	49.85877	-125.68301	GIS_ID_Link53542	TimberWest
Campbell Baikie	MHmm1	49.85921	-125.6848	GIS_ID_Link53543	TimberWest
Campbell Baikie	MHmm1	49.85875	-125.68359	GIS_ID_Link53544	TimberWest
Campbell Baikie	MHmm1	49.83962	-125.66622	GIS_ID_Link53545	TimberWest
Campbell Baikie	MHmm1	49.83927	-125.66467	GIS_ID_Link53546	TimberWest
Campbell Baikie	MHmm1	49.8401	-125.66564	GIS_ID_Link53547	TimberWest

Location (Basin)	Biogeo Zone (BGC_LABEL)	Latitude	Longitude	GIS_ID	Ownership
Campbell Baikie	MHmm1	49.84145	-125.66795	GIS_ID_Link53548	TimberWest
Campbell Baikie	CWHxm2	49.8403	-125.64176	GIS_ID_Link53549	TimberWest
Campbell Baikie	CWHxm2	49.84042	-125.64166	GIS_ID_Link53550	TimberWest
Campbell Baikie	CWHxm2	49.84059	-125.64173	GIS_ID_Link53551	TimberWest
Campbell Baikie	MHmm1	49.84176	-125.66281	GIS_ID_Link53552	TimberWest
Campbell Baikie	MHmm1	49.84229	-125.66293	GIS_ID_Link53553	TimberWest
Campbell Baikie	CWHmm2	49.84791	-125.65658	GIS_ID_Link53554	TimberWest
Campbell Baikie	CWHmm2	49.84742	-125.6569	GIS_ID_Link53555	TimberWest
Campbell Baikie	MHmm1	49.84106	-125.6606	GIS_ID_Link53556	TimberWest
Campbell Baikie	MHmm1	49.84148	-125.66158	GIS_ID_Link53557	TimberWest
Campbell Baikie	MHmm1	49.84174	-125.66289	GIS_ID_Link53558	TimberWest
Campbell Baikie	MHmm1	49.84184	-125.66106	GIS_ID_Link53559	TimberWest
Campbell Baikie	MHmm1	49.84125	-125.66083	GIS_ID_Link53560	TimberWest
Campbell Baikie	MHmm1	49.83938	-125.6602	GIS_ID_Link53561	TimberWest
Campbell Baikie	MHmm1	49.83965	-125.65716	GIS_ID_Link53562	TimberWest
Campbell Baikie	MHmm1	49.83959	-125.65951	GIS_ID_Link53563	TimberWest
Campbell Baikie	MHmm1	49.84025	-125.65867	GIS_ID_Link53564	TimberWest
Campbell Baikie	MHmm1	49.84035	-125.65814	GIS_ID_Link53565	TimberWest
Campbell Baikie	MHmm1	49.84018	-125.66453	GIS_ID_Link53566	TimberWest
Campbell Baikie	MHmm1	49.84038	-125.66466	GIS_ID_Link53567	TimberWest
Campbell Baikie	CWHmm2	49.83227	-125.64756	GIS_ID_Link53568	TimberWest
Campbell Baikie	CWHmm2	49.83243	-125.64788	GIS_ID_Link53569	TimberWest
Campbell Baikie	CWHxm2	49.83233	-125.64632	GIS_ID_Link53570	TimberWest
Campbell Baikie	CWHxm2	49.83225	-125.64551	GIS_ID_Link53571	TimberWest
Campbell Baikie	CWHxm2	49.83267	-125.64614	GIS_ID_Link53572	TimberWest
Campbell Baikie	CWHxm2	49.83224	-125.64617	GIS_ID_Link53573	TimberWest
Campbell Baikie	CWHxm2	49.83889	-125.63888	GIS_ID_Link53574	TimberWest
Campbell Baikie	CWHxm2	49.8377	-125.63761	GIS_ID_Link53575	TimberWest
Campbell Baikie	CWHxm2	49.83867	-125.63849	GIS_ID_Link53576	TimberWest
Campbell Baikie	CWHxm2	49.83816	-125.63776	GIS_ID_Link53577	TimberWest
Campbell Baikie	CWHxm2	49.83821	-125.63769	GIS_ID_Link53578	TimberWest
Campbell Baikie	CWHxm2	49.83804	-125.64443	GIS_ID_Link53579	TimberWest
Campbell Baikie	CWHxm2	49.83825	-125.64544	GIS_ID_Link53580	TimberWest
Campbell Baikie	CWHxm2	49.83896	-125.64327	GIS_ID_Link53581	TimberWest
Campbell Baikie	CWHxm2	49.83918	-125.64382	GIS_ID_Link53582	TimberWest
Campbell Baikie	CWHxm2	49.8382	-125.64496	GIS_ID_Link53583	TimberWest
Campbell Baikie	CWHxm2	49.8383	-125.64489	GIS_ID_Link53584	TimberWest
Campbell Baikie	CWHxm2	49.83817	-125.64465	GIS_ID_Link53585	TimberWest
Campbell Baikie	CWHxm2	49.8384	-125.64497	GIS_ID_Link53586	TimberWest
Campbell Baikie	CWHxm2	49.83957	-125.64006	GIS_ID_Link53587	TimberWest
Campbell Baikie	CWHxm2	49.83989	-125.63993	GIS_ID_Link53588	TimberWest
Campbell Baikie	CWHxm2	49.83998	-125.63985	GIS_ID_Link53589	TimberWest
Campbell Baikie	CWHxm2	49.83853	-125.64054	GIS_ID_Link53590	TimberWest
Campbell Lower	CWHxm1	49.96439	-125.48682	GIS_ID_Link53591	TimberWest
Campbell Lower	CWHxm1	49.96374	-125.48338	GIS_ID_Link53592	TimberWest
Campbell Lower	CWHxm1	49.96473	-125.48607	GIS_ID_Link53593	TimberWest
Campbell Lower	CWHxm1	49.96477	-125.48655	GIS_ID_Link53594	TimberWest
Campbell Lower	CWHxm1	49.96479	-125.48659	GIS_ID_Link53595	TimberWest
Campbell Lower	CWHxm1	49.96627	-125.47862	GIS_ID_Link53596	TimberWest
Campbell Lower	CWHxm1	49.96655	-125.47851	GIS_ID_Link53597	TimberWest
Campbell Lower	CWHxm1	49.96633	-125.47768	GIS_ID_Link53598	TimberWest

Location (Basin)	Biogeo Zone (BGC_LABEL)	Latitude	Longitude	GIS_ID	Ownership
Campbell Lower	CWHxm1	49.96705	-125.47718	GIS_ID_Link53599	TimberWest
Campbell Lower	CWHxm1	49.96709	-125.47704	GIS_ID_Link53600	TimberWest
Campbell Lower	CWHxm1	49.96707	-125.47719	GIS_ID_Link53601	TimberWest
Campbell Lower	CWHxm1	49.96464	-125.4856	GIS_ID_Link53602	TimberWest
Campbell Lower	CWHxm1	49.96387	-125.4847	GIS_ID_Link53603	TimberWest
Campbell Lower	CWHxm1	49.9647	-125.48564	GIS_ID_Link53604	TimberWest
Campbell Lower	CWHxm1	49.96473	-125.4857	GIS_ID_Link53605	TimberWest
Quinsam River	CWHxm2	49.92365	-125.46729	GIS_ID_Link53606	TimberWest
Quinsam River	CWHxm2	49.926	-125.48657	GIS_ID_Link53607	TimberWest
Quinsam River	CWHxm2	49.92586	-125.48653	GIS_ID_Link53608	TimberWest
Quinsam River	CWHxm2	49.92078	-125.46453	GIS_ID_Link53609	TimberWest
Quinsam River	CWHxm2	49.92116	-125.46462	GIS_ID_Link53610	TimberWest
Quinsam River	CWHxm2	49.92398	-125.49177	GIS_ID_Link53611	TimberWest
Quinsam River	CWHxm2	49.92367	-125.49095	GIS_ID_Link53612	TimberWest
Quinsam River	CWHxm2	49.92047	-125.48427	GIS_ID_Link53613	TimberWest
Quinsam River	CWHxm2	49.9195	-125.47812	GIS_ID_Link53614	TimberWest
Quinsam River	CWHxm2	49.91956	-125.47598	GIS_ID_Link53615	TimberWest
Quinsam River	CWHxm2	49.92236	-125.48862	GIS_ID_Link53616	TimberWest
Quinsam River	CWHxm2	49.92017	-125.48174	GIS_ID_Link53617	TimberWest
Quinsam River	CWHxm2	49.92558	-125.4855	GIS_ID_Link53618	TimberWest
Quinsam River	CWHxm2	49.92428	-125.48261	GIS_ID_Link53619	TimberWest
Quinsam River	CWHxm2	49.92334	-125.47763	GIS_ID_Link53620	TimberWest
Quinsam River	CWHxm2	49.92439	-125.48199	GIS_ID_Link53621	TimberWest
Quinsam River	CWHxm2	49.92001	-125.4632	GIS_ID_Link53622	TimberWest
Quinsam River	CWHxm2	49.91971	-125.46352	GIS_ID_Link53623	TimberWest
Quinsam River	CWHxm2	49.91968	-125.46403	GIS_ID_Link53624	TimberWest
Quinsam River	CWHxm2	49.91978	-125.46355	GIS_ID_Link53625	TimberWest
Quinsam River	CWHxm2	49.9195	-125.46393	GIS_ID_Link53626	TimberWest
Quinsam River	CWHxm2	49.91923	-125.4638	GIS_ID_Link53627	TimberWest
Quinsam River	CWHxm2	49.91904	-125.46361	GIS_ID_Link53628	TimberWest
Quinsam River	CWHxm2	49.91942	-125.46383	GIS_ID_Link53629	TimberWest
Quinsam River	CWHxm2	49.91959	-125.4749	GIS_ID_Link53630	TimberWest
Quinsam River	CWHxm2	49.92117	-125.47168	GIS_ID_Link53631	TimberWest
Quinsam River	CWHxm2	49.92048	-125.47368	GIS_ID_Link53632	TimberWest
Quinsam River	CWHxm2	49.92033	-125.47249	GIS_ID_Link53633	TimberWest
Quinsam River	CWHxm2	49.92102	-125.47266	GIS_ID_Link53634	TimberWest
Quinsam River	CWHxm2	49.91983	-125.47451	GIS_ID_Link53635	TimberWest
Quinsam River	CWHxm2	49.92055	-125.47319	GIS_ID_Link53636	TimberWest
Quinsam River	CWHxm2	49.92415	-125.49229	GIS_ID_Link53637	TimberWest
Quinsam River	CWHxm2	49.92431	-125.49213	GIS_ID_Link53638	TimberWest
Quinsam River	CWHxm2	49.92422	-125.46957	GIS_ID_Link53639	TimberWest
Quinsam River	CWHxm2	49.92429	-125.46962	GIS_ID_Link53640	TimberWest
Quinsam River	CWHxm2	49.92356	-125.47101	GIS_ID_Link53641	TimberWest
Quinsam River	CWHxm2	49.92476	-125.46686	GIS_ID_Link53642	TimberWest
Quinsam River	CWHxm2	49.92397	-125.47035	GIS_ID_Link53643	TimberWest
Quinsam River	CWHxm2	49.92362	-125.4672	GIS_ID_Link53644	TimberWest
Quinsam River	CWHxm2	49.92544	-125.46662	GIS_ID_Link53645	TimberWest
Quinsam River	CWHxm2	49.92391	-125.46698	GIS_ID_Link53646	TimberWest
Quinsam River	CWHxm2	49.92462	-125.46941	GIS_ID_Link53647	TimberWest
Quinsam River	CWHxm2	49.92297	-125.47457	GIS_ID_Link53648	TimberWest
Quinsam River	CWHxm2	49.92328	-125.47249	GIS_ID_Link53649	TimberWest

Location (Basin)	Biogeo Zone (BGC_LABEL)	Latitude	Longitude	GIS_ID	Ownership
Quinsam River	CWHxm2	49.92351	-125.46673	GIS_ID_Link53650	TimberWest
Quinsam River	CWHxm2	49.92356	-125.46742	GIS_ID_Link53651	TimberWest
Quinsam River	CWHxm2	49.92538	-125.46783	GIS_ID_Link53652	TimberWest
Quinsam River	CWHxm2	49.92468	-125.46708	GIS_ID_Link53653	TimberWest
Quinsam River	CWHxm2	49.92352	-125.47243	GIS_ID_Link53654	TimberWest
Quinsam River	CWHxm2	49.92543	-125.46699	GIS_ID_Link53655	TimberWest
Quinsam River	CWHxm2	49.9242	-125.46757	GIS_ID_Link53656	TimberWest
Quinsam River	CWHxm2	49.92482	-125.46706	GIS_ID_Link53657	TimberWest
Quinsam River	CWHxm2	49.92514	-125.46797	GIS_ID_Link53658	TimberWest
Quinsam River	CWHxm2	49.92529	-125.46658	GIS_ID_Link53659	TimberWest
Quinsam River	CWHxm2	49.92472	-125.46947	GIS_ID_Link53660	TimberWest
Quinsam River	CWHxm2	49.92478	-125.46924	GIS_ID_Link53661	TimberWest
Quinsam River	CWHxm2	49.92493	-125.46845	GIS_ID_Link53662	TimberWest
Quinsam River	CWHxm2	49.92369	-125.467	GIS_ID_Link53663	TimberWest
Quinsam River	CWHxm2	49.92432	-125.46967	GIS_ID_Link53664	TimberWest
Quinsam River	CWHxm2	49.92398	-125.47036	GIS_ID_Link53665	TimberWest
Quinsam River	CWHxm2	49.92346	-125.46745	GIS_ID_Link53666	TimberWest
Quinsam River	CWHxm2	49.92335	-125.46732	GIS_ID_Link53667	TimberWest
Quinsam River	CWHxm2	49.92197	-125.46716	GIS_ID_Link53668	TimberWest
Quinsam River	CWHxm2	49.92221	-125.46652	GIS_ID_Link53669	TimberWest
Quinsam River	CWHxm2	49.92229	-125.4693	GIS_ID_Link53670	TimberWest
Quinsam River	CWHxm2	49.92141	-125.47062	GIS_ID_Link53671	TimberWest
Quinsam River	CWHxm2	49.92195	-125.46992	GIS_ID_Link53672	TimberWest
Quinsam River	CWHxm2	49.9228	-125.46888	GIS_ID_Link53673	TimberWest
Quinsam River	CWHxm2	49.923	-125.46859	GIS_ID_Link53674	TimberWest
Quinsam River	CWHxm2	49.92345	-125.46673	GIS_ID_Link53675	TimberWest
Quinsam River	CWHxm2	49.92186	-125.46648	GIS_ID_Link53676	TimberWest
Quinsam River	CWHxm2	49.92339	-125.46763	GIS_ID_Link53677	TimberWest
Quinsam River	CWHxm2	49.92233	-125.46939	GIS_ID_Link53678	TimberWest
Quinsam River	CWHxm2	49.92188	-125.47017	GIS_ID_Link53679	TimberWest
Quinsam River	CWHxm2	49.92349	-125.46858	GIS_ID_Link53680	TimberWest
Quinsam River	CWHxm2	49.92347	-125.46719	GIS_ID_Link53681	TimberWest
Quinsam River	CWHxm2	49.92283	-125.46889	GIS_ID_Link53682	TimberWest
Quinsam River	CWHxm2	49.92248	-125.46909	GIS_ID_Link53683	TimberWest
Quinsam River	CWHxm2	49.92268	-125.46808	GIS_ID_Link53684	TimberWest
Quinsam River	CWHxm2	49.91908	-125.46332	GIS_ID_Link53685	TimberWest
Quinsam River	CWHxm2	49.9194	-125.4635	GIS_ID_Link53686	TimberWest
Quinsam River	CWHxm2	49.9195	-125.46358	GIS_ID_Link53687	TimberWest
Quinsam River	CWHxm2	49.91936	-125.46337	GIS_ID_Link53688	TimberWest
Quinsam Iron	CWHxm2	49.895	-125.46365	GIS_ID_Link53689	Island Timberlands
Quinsam Iron	CWHxm2	49.88961	-125.46466	GIS_ID_Link53690	Island Timberlands
Quinsam Iron	CWHxm2	49.89432	-125.46365	GIS_ID_Link53691	Island Timberlands
Quinsam Iron	CWHxm2	49.89113	-125.46367	GIS_ID_Link53692	Island Timberlands
Quinsam Iron	CWHxm2	49.9091	-125.44196	GIS_ID_Link53693	Island Timberlands
Quinsam Iron	CWHxm2	49.90517	-125.44852	GIS_ID_Link53694	Island Timberlands
Quinsam Iron	CWHxm2	49.90525	-125.44773	GIS_ID_Link53695	Island Timberlands
Quinsam Iron	CWHxm2	49.90493	-125.44863	GIS_ID_Link53696	Island Timberlands
Quinsam Iron	CWHxm2	49.90721	-125.44205	GIS_ID_Link53697	Island Timberlands
Quinsam Iron	CWHxm2	49.90589	-125.44431	GIS_ID_Link53698	Island Timberlands
Quinsam Iron	CWHxm2	49.90882	-125.44223	GIS_ID_Link53699	Island Timberlands
Quinsam Iron	CWHxm2	49.90318	-125.4509	GIS_ID_Link53700	Island Timberlands

Location (Basin)	Biogeo Zone (BGC_LABEL)	Latitude	Longitude	GIS_ID	Ownership
Quinsam Iron	CWHxm2	49.90317	-125.45164	GIS_ID_Link53701	Island Timberlands
Quinsam Iron	CWHxm2	49.89554	-125.46242	GIS_ID_Link53702	Island Timberlands
Quinsam Iron	CWHxm2	49.90379	-125.4493	GIS_ID_Link53703	Island Timberlands
Quinsam Iron	CWHxm2	49.90415	-125.44828	GIS_ID_Link53704	Island Timberlands
Quinsam Iron	CWHxm2	49.90694	-125.44186	GIS_ID_Link53705	Island Timberlands
Quinsam Iron	CWHxm2	49.90319	-125.45172	GIS_ID_Link53706	TimberWest
Quinsam Iron	CWHxm2	49.90178	-125.45476	GIS_ID_Link53707	TimberWest
Quinsam Iron	CWHxm2	49.89895	-125.46028	GIS_ID_Link53708	TimberWest
Quinsam Iron	CWHxm2	49.8993	-125.45998	GIS_ID_Link53709	TimberWest
Quinsam Iron	CWHxm2	49.89974	-125.45948	GIS_ID_Link53710	TimberWest
Quinsam Iron	CWHxm2	49.90399	-125.45157	GIS_ID_Link53711	TimberWest
Quinsam Iron	CWHxm2	49.89986	-125.45856	GIS_ID_Link53712	TimberWest
Quinsam Iron	CWHxm2	49.90435	-125.44907	GIS_ID_Link53713	TimberWest
Quinsam Iron	CWHxm2	49.90313	-125.45308	GIS_ID_Link53714	TimberWest
Quinsam Iron	CWHxm2	49.904	-125.44914	GIS_ID_Link53715	TimberWest
Quinsam Iron	CWHxm2	49.89953	-125.45907	GIS_ID_Link53716	TimberWest
Quinsam Iron	CWHxm2	49.90039	-125.45684	GIS_ID_Link53717	TimberWest
Quinsam Iron	CWHxm2	49.90194	-125.4544	GIS_ID_Link53718	TimberWest
Quinsam Iron	CWHxm2	49.90415	-125.44851	GIS_ID_Link53719	TimberWest
Quinsam Iron	CWHxm2	49.90378	-125.44985	GIS_ID_Link53720	TimberWest
Quinsam Iron	CWHxm2	49.90402	-125.44853	GIS_ID_Link53721	TimberWest
Quinsam Iron	CWHxm2	49.90205	-125.45413	GIS_ID_Link53722	TimberWest
Quinsam Iron	CWHxm2	49.90168	-125.45484	GIS_ID_Link53723	TimberWest
Quinsam Iron	CWHxm2	49.89984	-125.45853	GIS_ID_Link53724	TimberWest
Quinsam Iron	CWHxm2	49.89989	-125.4585	GIS_ID_Link53725	TimberWest
Quinsam Iron	CWHxm2	49.90312	-125.45306	GIS_ID_Link53726	TimberWest
Quinsam Iron	CWHxm2	49.90252	-125.45411	GIS_ID_Link53727	TimberWest
Quinsam Iron	CWHxm2	49.90311	-125.45311	GIS_ID_Link53728	TimberWest
Quinsam Iron	CWHxm2	49.9009	-125.45559	GIS_ID_Link53729	TimberWest
Quinsam Iron	CWHxm2	49.90393	-125.44941	GIS_ID_Link53730	TimberWest
Quinsam Iron	CWHxm2	49.90094	-125.45557	GIS_ID_Link53731	TimberWest
Quinsam Iron	CWHxm2	49.90077	-125.45579	GIS_ID_Link53732	TimberWest
Quinsam Iron	CWHxm2	49.9028	-125.45365	GIS_ID_Link53733	TimberWest
Quinsam Iron	CWHxm2	49.90089	-125.45583	GIS_ID_Link53734	TimberWest
Quinsam Iron	CWHxm2	49.89966	-125.45881	GIS_ID_Link53735	TimberWest
Quinsam Iron	CWHxm2	49.90304	-125.45257	GIS_ID_Link53736	TimberWest
Quinsam Iron	CWHxm2	49.90362	-125.45055	GIS_ID_Link53737	TimberWest
Quinsam Iron	CWHxm2	49.89903	-125.45959	GIS_ID_Link53738	TimberWest
Quinsam Iron	CWHxm2	49.90204	-125.45408	GIS_ID_Link53739	TimberWest
Quinsam Iron	CWHxm2	49.89871	-125.45975	GIS_ID_Link53740	TimberWest
Quinsam Iron	CWHxm2	49.90162	-125.45496	GIS_ID_Link53741	TimberWest
Quinsam Iron	CWHxm2	49.90191	-125.45453	GIS_ID_Link53742	TimberWest
Quinsam Iron	CWHxm2	49.90392	-125.44976	GIS_ID_Link53743	TimberWest
Quinsam Iron	CWHxm2	49.90011	-125.45785	GIS_ID_Link53744	TimberWest
Quinsam Iron	CWHxm2	49.90093	-125.45582	GIS_ID_Link53745	TimberWest
Quinsam Iron	CWHxm2	49.90105	-125.45571	GIS_ID_Link53746	TimberWest
Quinsam Iron	CWHxm2	49.9028	-125.45367	GIS_ID_Link53747	TimberWest
Quinsam Iron	CWHxm2	49.89973	-125.45867	GIS_ID_Link53748	TimberWest
Quinsam Iron	CWHxm2	49.9012	-125.4554	GIS_ID_Link53749	TimberWest
Quinsam Iron	CWHxm2	49.90417	-125.44895	GIS_ID_Link53750	TimberWest
Quinsam Iron	CWHxm2	49.90354	-125.45092	GIS_ID_Link53751	TimberWest

Location (Basin)	Biogeo Zone (BGC_LABEL)	Latitude	Longitude	GIS_ID	Ownership
Quinsam Iron	CWHxm2	49.88988	-125.46457	GIS_ID_Link53752	TimberWest
Quinsam Iron	CWHxm2	49.89512	-125.46257	GIS_ID_Link53753	TimberWest
Quinsam Iron	CWHxm2	49.89596	-125.46321	GIS_ID_Link53754	TimberWest
Quinsam Iron	CWHxm2	49.89136	-125.46405	GIS_ID_Link53755	TimberWest
Quinsam Iron	CWHxm2	49.89199	-125.46381	GIS_ID_Link53756	TimberWest
Quinsam Iron	CWHxm2	49.89312	-125.46306	GIS_ID_Link53757	TimberWest
Quinsam Iron	CWHxm2	49.89315	-125.46369	GIS_ID_Link53758	TimberWest
Quinsam Iron	CWHxm2	49.89356	-125.46402	GIS_ID_Link53759	TimberWest
Quinsam Iron	CWHxm2	49.89313	-125.46322	GIS_ID_Link53760	TimberWest
Quinsam Iron	CWHxm2	49.89523	-125.46395	GIS_ID_Link53761	TimberWest
Quinsam Iron	CWHxm2	49.89123	-125.46351	GIS_ID_Link53762	TimberWest
Quinsam Iron	CWHxm2	49.89084	-125.46385	GIS_ID_Link53763	TimberWest
Quinsam Iron	CWHxm2	49.89213	-125.46379	GIS_ID_Link53764	TimberWest
Quinsam Iron	CWHxm2	49.89007	-125.46441	GIS_ID_Link53765	TimberWest
Quinsam Iron	CWHxm2	49.89514	-125.46267	GIS_ID_Link53766	TimberWest
Quinsam Iron	CWHxm2	49.88909	-125.46507	GIS_ID_Link53767	TimberWest
Quinsam Iron	CWHxm2	49.88915	-125.46483	GIS_ID_Link53768	TimberWest
Quinsam Iron	CWHxm2	49.89076	-125.46428	GIS_ID_Link53769	TimberWest
Quinsam Iron	CWHxm2	49.89315	-125.46362	GIS_ID_Link53770	TimberWest
Quinsam Iron	CWHxm2	49.89308	-125.4638	GIS_ID_Link53771	TimberWest
Quinsam Iron	CWHxm2	49.89395	-125.46339	GIS_ID_Link53772	TimberWest
Quinsam Iron	CWHxm2	49.8954	-125.46331	GIS_ID_Link53773	TimberWest
Quinsam Iron	CWHxm2	49.8959	-125.46105	GIS_ID_Link53774	TimberWest
Quinsam Iron	CWHxm2	49.89182	-125.46432	GIS_ID_Link53775	TimberWest
Quinsam Iron	CWHxm2	49.8891	-125.46481	GIS_ID_Link53776	TimberWest
Quinsam Iron	CWHxm2	49.89253	-125.46365	GIS_ID_Link53777	TimberWest
Quinsam Iron	CWHxm2	49.88983	-125.46479	GIS_ID_Link53778	TimberWest
Quinsam Iron	CWHxm2	49.89116	-125.46391	GIS_ID_Link53779	TimberWest
Quinsam Iron	CWHxm2	49.89315	-125.46344	GIS_ID_Link53780	TimberWest
Quinsam Iron	CWHxm2	49.89373	-125.46316	GIS_ID_Link53781	TimberWest
Quinsam Iron	CWHxm2	49.89596	-125.46079	GIS_ID_Link53782	TimberWest
Quinsam Iron	CWHxm2	49.8961	-125.46102	GIS_ID_Link53783	TimberWest
Quinsam Iron	CWHxm2	49.89487	-125.46395	GIS_ID_Link53784	TimberWest
Quinsam Iron	CWHxm2	49.8958	-125.46255	GIS_ID_Link53785	TimberWest
Quinsam Iron	CWHxm2	49.89213	-125.46381	GIS_ID_Link53786	Island Timberlands
Quinsam Iron	CWHxm2	49.9011	-125.45532	GIS_ID_Link53787	Island Timberlands
Quinsam Iron	CWHxm2	49.90075	-125.45575	GIS_ID_Link53788	Island Timberlands
Quinsam Iron	CWHxm2	49.90303	-125.45061	GIS_ID_Link53789	Island Timberlands
Quinsam Iron	CWHxm2	49.90301	-125.45282	GIS_ID_Link53790	Island Timberlands
Quinsam Iron	CWHxm2	49.89915	-125.45934	GIS_ID_Link53791	Island Timberlands
Quinsam Iron	CWHxm2	49.90273	-125.4535	GIS_ID_Link53792	Island Timberlands
Quinsam Iron	CWHxm2	49.90008	-125.45701	GIS_ID_Link53793	Island Timberlands
Quinsam Iron	CWHxm2	49.90048	-125.45613	GIS_ID_Link53794	Island Timberlands
Quinsam Iron	CWHxm2	49.90136	-125.45459	GIS_ID_Link53795	Island Timberlands
Quinsam Iron	CWHxm2	49.89986	-125.45809	GIS_ID_Link53796	Island Timberlands
Quinsam Iron	CWHxm2	49.9011	-125.45524	GIS_ID_Link53797	Island Timberlands
Quinsam Iron	CWHxm2	49.89922	-125.45923	GIS_ID_Link53798	Island Timberlands
Quinsam Iron	CWHxm2	49.89764	-125.45986	GIS_ID_Link53799	Island Timberlands
Quinsam Iron	CWHxm2	49.89829	-125.45984	GIS_ID_Link53800	Island Timberlands
Quinsam Iron	CWHxm2	49.90294	-125.45327	GIS_ID_Link53801	Island Timberlands
Quinsam Iron	CWHxm2	49.90015	-125.45689	GIS_ID_Link53802	Island Timberlands

Location (Basin)	Biogeo Zone (BGC_LABEL)	Latitude	Longitude	GIS_ID	Ownership
Quinsam Iron	CWHxm2	49.90271	-125.45358	GIS_ID_Link53803	Island Timberlands
Quinsam Iron	CWHxm2	49.897	-125.45996	GIS_ID_Link53804	Island Timberlands
Quinsam Iron	CWHxm2	49.90076	-125.45643	GIS_ID_Link53805	TimberWest
Quinsam Iron	CWHxm2	49.9004	-125.45724	GIS_ID_Link53806	TimberWest
Quinsam Iron	CWHxm2	49.90254	-125.45409	GIS_ID_Link53807	TimberWest
Quinsam Iron	CWHxm2	49.89628	-125.46048	GIS_ID_Link53808	TimberWest
Quinsam Iron	CWHxm2	49.89788	-125.45996	GIS_ID_Link53809	TimberWest
Quinsam Iron	CWHxm2	49.90313	-125.45034	GIS_ID_Link53810	TimberWest
Quinsam Iron	CWHxm2	49.89652	-125.4602	GIS_ID_Link53811	TimberWest
Quinsam Iron	CWHxm2	49.89748	-125.46002	GIS_ID_Link53812	TimberWest
Quinsam Iron	CWHxm2	49.90415	-125.44958	GIS_ID_Link53813	TimberWest
Quinsam Iron	CWHxm2	49.9005	-125.4565	GIS_ID_Link53814	TimberWest
Quinsam Iron	CWHxm2	49.9011	-125.45534	GIS_ID_Link53815	TimberWest
Quinsam Iron	CWHxm2	49.89691	-125.45996	GIS_ID_Link53816	TimberWest
Quinsam Iron	CWHxm2	49.90131	-125.45481	GIS_ID_Link53817	TimberWest
Quinsam Iron	CWHxm2	49.89638	-125.46026	GIS_ID_Link53818	TimberWest
Quinsam Iron	CWHxm2	49.90058	-125.45621	GIS_ID_Link53819	TimberWest
Quinsam Iron	CWHxm2	49.90034	-125.45648	GIS_ID_Link53820	TimberWest
Quinsam Iron	CWHxm2	49.89997	-125.45762	GIS_ID_Link53821	TimberWest
Quinsam Iron	CWHxm2	49.90012	-125.45739	GIS_ID_Link53822	TimberWest
Quinsam Iron	CWHxm2	49.89697	-125.46021	GIS_ID_Link53823	TimberWest
Quinsam Iron	CWHxm2	49.89763	-125.45998	GIS_ID_Link53824	TimberWest
Quinsam Iron	CWHxm2	49.89794	-125.46	GIS_ID_Link53825	TimberWest
Quinsam Iron	CWHxm2	49.90028	-125.45657	GIS_ID_Link53826	TimberWest
Quinsam Iron	CWHxm2	49.89628	-125.4603	GIS_ID_Link53827	TimberWest
Quinsam Iron	CWHxm2	49.89959	-125.45896	GIS_ID_Link53828	TimberWest
Quinsam Iron	CWHxm2	49.90011	-125.4574	GIS_ID_Link53829	TimberWest
Quinsam Iron	CWHxm2	49.90299	-125.45259	GIS_ID_Link53830	TimberWest
Quinsam Iron	CWHxm2	49.903	-125.45232	GIS_ID_Link53831	TimberWest
Quinsam Iron	CWHxm2	49.90305	-125.45305	GIS_ID_Link53832	TimberWest
Quinsam Iron	CWHxm2	49.90144	-125.45489	GIS_ID_Link53833	TimberWest
Quinsam Iron	CWHxm2	49.89687	-125.46043	GIS_ID_Link53834	TimberWest
Quinsam Iron	CWHxm2	49.89265	-125.46433	GIS_ID_Link53835	TimberWest
Quinsam Iron	CWHxm2	49.89626	-125.46044	GIS_ID_Link53836	TimberWest
Quinsam Iron	CWHxm2	49.89121	-125.46345	GIS_ID_Link53837	TimberWest
Quinsam Iron	CWHxm2	49.89475	-125.46399	GIS_ID_Link53838	TimberWest
Quinsam Iron	CWHxm2	49.89188	-125.46376	GIS_ID_Link53839	TimberWest
Quinsam Iron	CWHxm2	49.89209	-125.46406	GIS_ID_Link53840	TimberWest
Quinsam Iron	CWHxm2	49.89528	-125.46338	GIS_ID_Link53841	TimberWest
Quinsam Iron	CWHxm2	49.89474	-125.46402	GIS_ID_Link53842	TimberWest
Quinsam River	CWHxm2	49.8892	-125.55848	GIS_ID_Link53843	TimberWest
Quinsam River	CWHxm2	49.8893	-125.55916	GIS_ID_Link53844	TimberWest
Quinsam River	CWHxm2	49.88907	-125.55824	GIS_ID_Link53845	TimberWest
Quinsam River	CWHxm2	49.88957	-125.57727	GIS_ID_Link53846	TimberWest
Quinsam River	CWHmm2	49.89645	-125.58265	GIS_ID_Link53847	TimberWest
Quinsam River	CWHmm2	49.89451	-125.58107	GIS_ID_Link53848	TimberWest
Quinsam River	CWHmm2	49.89477	-125.57982	GIS_ID_Link53849	TimberWest
Quinsam River	CWHxm2	49.88427	-125.58068	GIS_ID_Link53850	TimberWest
Quinsam River	CWHxm2	49.88385	-125.58132	GIS_ID_Link53851	TimberWest
Quinsam River	CWHxm2	49.88404	-125.58031	GIS_ID_Link53852	TimberWest
Quinsam River	CWHxm2	49.88408	-125.58013	GIS_ID_Link53853	TimberWest

Location (Basin)	Biogeo Zone (BGC_LABEL)	Latitude	Longitude	GIS_ID	Ownership
Quinsam River	CWHxm2	49.88138	-125.58654	GIS_ID_Link53854	TimberWest
Quinsam River	CWHxm2	49.88379	-125.58256	GIS_ID_Link53855	TimberWest
Quinsam River	CWHxm2	49.88399	-125.58129	GIS_ID_Link53856	TimberWest
Quinsam River	CWHxm2	49.88407	-125.58023	GIS_ID_Link53857	TimberWest
Quinsam River	CWHxm2	49.88636	-125.58574	GIS_ID_Link53858	TimberWest
Quinsam River	CWHxm2	49.88532	-125.5854	GIS_ID_Link53859	TimberWest
Quinsam River	CWHxm2	49.88911	-125.57373	GIS_ID_Link53860	TimberWest
Quinsam River	CWHxm2	49.87915	-125.59442	GIS_ID_Link53861	TimberWest
Quinsam River	CWHxm2	49.88028	-125.59499	GIS_ID_Link53862	TimberWest
Quinsam River	CWHxm2	49.87965	-125.59466	GIS_ID_Link53863	TimberWest
Quinsam River	CWHxm2	49.87891	-125.59498	GIS_ID_Link53864	TimberWest
Quinsam River	CWHxm2	49.87889	-125.59485	GIS_ID_Link53865	TimberWest
Quinsam River	CWHxm2	49.8803	-125.59463	GIS_ID_Link53866	TimberWest
Quinsam River	CWHxm2	49.87929	-125.59451	GIS_ID_Link53867	TimberWest
Quinsam River	CWHxm2	49.87895	-125.59484	GIS_ID_Link53868	TimberWest
Quinsam River	CWHxm2	49.8786	-125.59564	GIS_ID_Link53869	TimberWest
Quinsam River	CWHxm2	49.88017	-125.59491	GIS_ID_Link53870	TimberWest
Quinsam River	CWHxm2	49.87883	-125.5948	GIS_ID_Link53871	TimberWest
San Juan Middle	CWHvm1	48.56055	-124.01321	GIS_ID_Link53872	TimberWest
San Juan Middle	CWHvm1	48.56094	-124.01349	GIS_ID_Link53873	TimberWest
San Juan Middle	CWHvm1	48.56026	-124.01626	GIS_ID_Link53874	TimberWest
San Juan Middle	CWHvm2	48.55804	-124.01945	GIS_ID_Link53875	TimberWest
San Juan Middle	CWHvm2	48.55997	-124.02226	GIS_ID_Link53876	TimberWest
San Juan Middle	CWHvm2	48.55811	-124.02276	GIS_ID_Link53877	TimberWest
San Juan Middle	CWHvm2	48.56061	-124.02168	GIS_ID_Link53878	TimberWest
San Juan Middle	CWHvm2	48.55898	-124.02268	GIS_ID_Link53879	TimberWest
San Juan Middle	CWHvm2	48.56011	-124.02205	GIS_ID_Link53880	TimberWest
Campbell Baikie	CWHxm2	49.88513	-125.64185	GIS_ID_Link53881	TimberWest
Campbell Baikie	CWHxm2	49.88511	-125.64143	GIS_ID_Link53882	TimberWest
Campbell Baikie	CWHxm2	49.88512	-125.63988	GIS_ID_Link53883	TimberWest
Campbell Baikie	CWHxm2	49.88501	-125.63992	GIS_ID_Link53884	TimberWest
Campbell Baikie	CWHxm2	49.87349	-125.63263	GIS_ID_Link53885	TimberWest
Campbell Baikie	CWHxm2	49.87322	-125.63328	GIS_ID_Link53886	TimberWest
Campbell Baikie	CWHxm2	49.87347	-125.6322	GIS_ID_Link53887	TimberWest
Campbell Baikie	CWHxm2	49.8739	-125.63273	GIS_ID_Link53888	TimberWest
Campbell Baikie	CWHxm2	49.87478	-125.63254	GIS_ID_Link53889	TimberWest
Campbell Baikie	CWHxm2	49.87374	-125.63344	GIS_ID_Link53890	TimberWest
Campbell Baikie	CWHxm2	49.87336	-125.63333	GIS_ID_Link53891	TimberWest
Campbell Baikie	CWHxm2	49.8735	-125.63244	GIS_ID_Link53892	TimberWest
Campbell Baikie	CWHxm2	49.87449	-125.63281	GIS_ID_Link53893	TimberWest
Campbell Baikie	CWHxm2	49.87796	-125.69227	GIS_ID_Link53894	TimberWest
Campbell Baikie	CWHxm2	49.87753	-125.69335	GIS_ID_Link53895	TimberWest
Campbell Baikie	CWHxm2	49.87787	-125.69242	GIS_ID_Link53896	TimberWest
Campbell Baikie	CWHxm2	49.87643	-125.69662	GIS_ID_Link53897	TimberWest
Campbell Baikie	CWHxm2	49.87593	-125.69541	GIS_ID_Link53898	TimberWest
Campbell Baikie	CWHxm2	49.87592	-125.69598	GIS_ID_Link53899	TimberWest
Campbell Baikie	CWHxm2	49.87638	-125.69649	GIS_ID_Link53900	TimberWest
Campbell Baikie	CWHxm2	49.87893	-125.70111	GIS_ID_Link53901	TimberWest
Campbell Baikie	CWHxm2	49.87821	-125.70026	GIS_ID_Link53902	TimberWest
Campbell Baikie	CWHxm2	49.87833	-125.69989	GIS_ID_Link53903	TimberWest
Campbell Baikie	CWHxm2	49.87674	-125.69189	GIS_ID_Link53904	TimberWest

Location (Basin)	Biogeo Zone (BGC_LABEL)	Latitude	Longitude	GIS_ID	Ownership
Campbell Baikie	CWHxm2	49.87674	-125.69217	GIS_ID_Link53905	TimberWest
Campbell Baikie	CWHxm2	49.87736	-125.69787	GIS_ID_Link53906	TimberWest
Campbell Baikie	CWHxm2	49.87682	-125.69643	GIS_ID_Link53907	TimberWest
Campbell Baikie	CWHmm2	49.86355	-125.69611	GIS_ID_Link53908	TimberWest
Campbell Baikie	CWHmm2	49.86345	-125.69583	GIS_ID_Link53909	TimberWest
Campbell Baikie	CWHmm2	49.86752	-125.69556	GIS_ID_Link53910	TimberWest
Campbell Baikie	CWHmm2	49.86692	-125.69438	GIS_ID_Link53911	TimberWest
Campbell Baikie	CWHmm2	49.86702	-125.69438	GIS_ID_Link53912	TimberWest
Campbell Baikie	CWHmm2	49.86452	-125.69768	GIS_ID_Link53913	TimberWest
Campbell Baikie	CWHmm2	49.86662	-125.69428	GIS_ID_Link53914	TimberWest
Campbell Baikie	CWHmm2	49.86753	-125.69387	GIS_ID_Link53915	TimberWest
Campbell Baikie	CWHmm2	49.86663	-125.69391	GIS_ID_Link53916	TimberWest
Campbell Baikie	CWHmm2	49.86688	-125.69402	GIS_ID_Link53917	TimberWest
Campbell Baikie	CWHmm2	49.86687	-125.69347	GIS_ID_Link53918	TimberWest
Campbell Baikie	CWHmm2	49.86321	-125.69932	GIS_ID_Link53919	TimberWest
Campbell Baikie	CWHmm2	49.8607	-125.66041	GIS_ID_Link53920	TimberWest
Campbell Baikie	CWHmm2	49.85968	-125.66408	GIS_ID_Link53921	TimberWest
Campbell Baikie	CWHmm2	49.86042	-125.65899	GIS_ID_Link53922	TimberWest
Campbell Baikie	CWHmm2	49.86404	-125.65398	GIS_ID_Link53923	TimberWest
Campbell Baikie	CWHxm2	49.86322	-125.65289	GIS_ID_Link53924	TimberWest
Campbell Baikie	CWHxm2	49.86433	-125.65328	GIS_ID_Link53925	TimberWest
Campbell Baikie	CWHxm2	49.8632	-125.65207	GIS_ID_Link53926	TimberWest
Campbell Baikie	CWHmm2	49.86207	-125.65533	GIS_ID_Link53927	TimberWest
Campbell Baikie	CWHmm2	49.86137	-125.65676	GIS_ID_Link53928	TimberWest
Campbell Baikie	CWHmm2	49.86289	-125.65764	GIS_ID_Link53929	TimberWest
Campbell Baikie	CWHmm2	49.8643	-125.6568	GIS_ID_Link53930	TimberWest
Campbell Baikie	CWHmm2	49.8692	-125.67018	GIS_ID_Link53931	TimberWest
Campbell Baikie	CWHmm2	49.86915	-125.67282	GIS_ID_Link53932	TimberWest
Campbell Baikie	CWHmm2	49.86812	-125.67078	GIS_ID_Link53933	TimberWest
Campbell Baikie	CWHmm2	49.86169	-125.65566	GIS_ID_Link53934	TimberWest
Campbell Baikie	CWHmm2	49.8629	-125.65398	GIS_ID_Link53935	TimberWest
Campbell Baikie	CWHmm2	49.86193	-125.655	GIS_ID_Link53936	TimberWest
Campbell Baikie	MHmm1	49.86287	-125.66989	GIS_ID_Link53937	TimberWest
Campbell Baikie	MHmm1	49.8636	-125.67055	GIS_ID_Link53938	TimberWest
Campbell Baikie	MHmm1	49.86142	-125.67043	GIS_ID_Link53939	TimberWest
Campbell Baikie	MHmm1	49.86315	-125.67005	GIS_ID_Link53940	TimberWest
Campbell Baikie	CWHmm2	49.86009	-125.6559	GIS_ID_Link53941	TimberWest
Campbell Baikie	CWHmm2	49.85902	-125.65548	GIS_ID_Link53942	TimberWest
Campbell Baikie	CWHmm2	49.85929	-125.65604	GIS_ID_Link53943	TimberWest
Campbell Baikie	CWHmm2	49.85855	-125.65574	GIS_ID_Link53944	TimberWest
Campbell Baikie	CWHmm2	49.85966	-125.6572	GIS_ID_Link53945	TimberWest
Campbell Baikie	CWHmm2	49.86284	-125.6531	GIS_ID_Link53946	TimberWest
Campbell Baikie	CWHxm2	49.86479	-125.65041	GIS_ID_Link53947	TimberWest
Campbell Baikie	CWHxm2	49.86409	-125.65033	GIS_ID_Link53948	TimberWest
Campbell Upper	CWHxm2	49.83866	-125.60834	GIS_ID_Link53949	TimberWest
Campbell Baikie	CWHmm2	49.83815	-125.60266	GIS_ID_Link53950	TimberWest
Campbell Baikie	CWHmm2	49.83825	-125.60353	GIS_ID_Link53951	TimberWest
Campbell Baikie	CWHmm2	49.83783	-125.60356	GIS_ID_Link53952	TimberWest
Campbell Baikie	CWHmm2	49.83812	-125.60436	GIS_ID_Link53953	TimberWest
Hawkins Creek	CWHmm2	49.84057	-125.56721	GIS_ID_Link53954	TimberWest
Hawkins Creek	CWHmm2	49.84021	-125.56682	GIS_ID_Link53955	TimberWest

Location (Basin)	Biogeo Zone (BGC_LABEL)	Latitude	Longitude	GIS_ID	Ownership
Hawkins Creek	CWHmm2	49.84047	-125.5676	GIS_ID_Link53956	TimberWest
Hawkins Creek	CWHmm2	49.84217	-125.56668	GIS_ID_Link53957	TimberWest
Hawkins Creek	CWHmm2	49.84262	-125.56731	GIS_ID_Link53958	TimberWest
Hawkins Creek	CWHmm2	49.84219	-125.56732	GIS_ID_Link53959	TimberWest
Hawkins Creek	CWHmm2	49.84241	-125.5682	GIS_ID_Link53960	TimberWest
Hawkins Creek	CWHxm2	49.84126	-125.56799	GIS_ID_Link53961	TimberWest
Hawkins Creek	CWHxm2	49.84158	-125.56834	GIS_ID_Link53962	TimberWest
Hawkins Creek	CWHxm2	49.84144	-125.56919	GIS_ID_Link53963	TimberWest
Hawkins Creek	CWHmm2	49.84023	-125.56685	GIS_ID_Link53964	TimberWest
Hawkins Creek	CWHmm2	49.84135	-125.5685	GIS_ID_Link53965	TimberWest
Hawkins Creek	CWHmm2	49.8405	-125.56717	GIS_ID_Link53966	TimberWest
Hawkins Creek	CWHmm2	49.82906	-125.56661	GIS_ID_Link53967	TimberWest
Hawkins Creek	CWHmm2	49.82838	-125.56882	GIS_ID_Link53968	TimberWest
Hawkins Creek	CWHmm2	49.83138	-125.57183	GIS_ID_Link53969	TimberWest
Hawkins Creek	CWHmm2	49.82869	-125.5669	GIS_ID_Link53970	TimberWest
Hawkins Creek	CWHmm2	49.83118	-125.57189	GIS_ID_Link53971	TimberWest
Hawkins Creek	CWHmm2	49.82814	-125.56752	GIS_ID_Link53972	TimberWest
Hawkins Creek	CWHmm2	49.82852	-125.56759	GIS_ID_Link53973	TimberWest
Hawkins Creek	CWHmm2	49.83105	-125.5719	GIS_ID_Link53974	TimberWest
Hawkins Creek	CWHmm2	49.82707	-125.57083	GIS_ID_Link53975	TimberWest
Hawkins Creek	CWHmm2	49.82762	-125.57077	GIS_ID_Link53976	TimberWest
Hawkins Creek	CWHmm2	49.83179	-125.56775	GIS_ID_Link53977	TimberWest
Hawkins Creek	CWHmm2	49.83056	-125.56779	GIS_ID_Link53978	TimberWest
Hawkins Creek	CWHmm2	49.8278	-125.57241	GIS_ID_Link53979	TimberWest
Hawkins Creek	CWHmm2	49.8294	-125.5721	GIS_ID_Link53980	TimberWest
Hawkins Creek	CWHmm2	49.83048	-125.57182	GIS_ID_Link53981	TimberWest
Hawkins Creek	CWHmm2	49.83346	-125.56831	GIS_ID_Link53982	TimberWest
Hawkins Creek	MHmm1	49.83236	-125.54942	GIS_ID_Link53983	TimberWest
Hawkins Creek	MHmm1	49.83009	-125.54902	GIS_ID_Link53984	TimberWest
Hawkins Creek	MHmm1	49.83103	-125.54887	GIS_ID_Link53985	TimberWest
Hawkins Creek	MHmm1	49.83022	-125.54888	GIS_ID_Link53986	TimberWest
Hawkins Creek	MHmm1	49.8306	-125.55021	GIS_ID_Link53987	TimberWest
Hawkins Creek	MHmm1	49.8319	-125.54648	GIS_ID_Link53988	TimberWest
Hawkins Creek	MHmm1	49.83037	-125.54944	GIS_ID_Link53989	TimberWest
Quinsam Iron	MHmm1	49.82996	-125.50687	GIS_ID_Link53990	TimberWest
Hawkins Creek	MHmm1	49.80828	-125.54269	GIS_ID_Link53991	TimberWest
Hawkins Creek	MHmm1	49.8087	-125.54165	GIS_ID_Link53992	TimberWest
Hawkins Creek	MHmm1	49.80964	-125.54052	GIS_ID_Link53993	TimberWest
Hawkins Creek	MHmm1	49.80832	-125.54238	GIS_ID_Link53994	TimberWest
Hawkins Creek	MHmm1	49.80866	-125.5415	GIS_ID_Link53995	TimberWest
Hawkins Creek	MHmm1	49.80623	-125.54627	GIS_ID_Link53996	TimberWest
Hawkins Creek	MHmm1	49.80605	-125.54713	GIS_ID_Link53997	TimberWest
Hawkins Creek	MHmm1	49.80619	-125.54689	GIS_ID_Link53998	TimberWest
Hawkins Creek	MHmm1	49.8003	-125.54708	GIS_ID_Link53999	TimberWest
Hawkins Creek	MHmm1	49.80036	-125.54692	GIS_ID_Link54000	TimberWest
Hawkins Creek	MHmm1	49.80655	-125.54613	GIS_ID_Link54001	TimberWest
Hawkins Creek	MHmm1	49.80584	-125.54641	GIS_ID_Link54002	TimberWest
Hawkins Creek	MHmm1	49.80632	-125.54723	GIS_ID_Link54003	TimberWest
Hawkins Creek	MHmm1	49.80594	-125.54755	GIS_ID_Link54004	TimberWest
Hawkins Creek	MHmm1	49.80701	-125.54586	GIS_ID_Link54005	TimberWest
Hawkins Creek	MHmm1	49.80736	-125.5441	GIS_ID_Link54006	TimberWest

Location (Basin)	Biogeo Zone (BGC_LABEL)	Latitude	Longitude	GIS_ID	Ownership
Hawkins Creek	MHmm1	49.80708	-125.54508	GIS_ID_Link54007	TimberWest
Hawkins Creek	MHmm1	49.80639	-125.54691	GIS_ID_Link54008	TimberWest
Hawkins Creek	MHmm1	49.80643	-125.54709	GIS_ID_Link54009	TimberWest
Hawkins Creek	MHmm1	49.80587	-125.5471	GIS_ID_Link54010	TimberWest
Hawkins Creek	MHmm1	49.80649	-125.54664	GIS_ID_Link54011	TimberWest
Hawkins Creek	MHmm1	49.8037	-125.54652	GIS_ID_Link54012	TimberWest
Hawkins Creek	MHmm1	49.80355	-125.54683	GIS_ID_Link54013	TimberWest
Hawkins Creek	MHmm1	49.80308	-125.54707	GIS_ID_Link54014	TimberWest
Hawkins Creek	MHmm1	49.80356	-125.54683	GIS_ID_Link54015	TimberWest
Campbell Upper	CWHmm2	49.76091	-125.56107	GIS_ID_Link54016	TimberWest
Campbell Upper	CWHmm2	49.76156	-125.56327	GIS_ID_Link54017	TimberWest
Campbell Upper	CWHmm2	49.74184	-125.55367	GIS_ID_Link54018	TimberWest
Campbell Upper	CWHmm2	49.74243	-125.55446	GIS_ID_Link54019	TimberWest
Campbell Upper	CWHmm2	49.74144	-125.55352	GIS_ID_Link54020	TimberWest
Campbell Upper	CWHmm2	49.74207	-125.55386	GIS_ID_Link54021	TimberWest
Campbell Upper	CWHmm2	49.74318	-125.55292	GIS_ID_Link54022	TimberWest
Campbell Upper	CWHmm2	49.74131	-125.55281	GIS_ID_Link54023	TimberWest
Campbell Upper	CWHmm2	49.74268	-125.55387	GIS_ID_Link54024	TimberWest
Campbell Upper	CWHmm2	49.74245	-125.55244	GIS_ID_Link54025	TimberWest
Campbell Upper	CWHmm2	49.74153	-125.55268	GIS_ID_Link54026	TimberWest
Campbell Upper	CWHmm2	49.74148	-125.55218	GIS_ID_Link54027	TimberWest
Campbell Upper	CWHmm2	49.74258	-125.55356	GIS_ID_Link54028	TimberWest
Campbell Upper	CWHmm2	49.74141	-125.5523	GIS_ID_Link54029	TimberWest
Campbell Upper	CWHmm2	49.74153	-125.55196	GIS_ID_Link54030	TimberWest
Campbell Upper	CWHmm2	49.74168	-125.55162	GIS_ID_Link54031	TimberWest
Campbell Upper	CWHmm2	49.74162	-125.55183	GIS_ID_Link54032	TimberWest
Campbell Upper	CWHmm2	49.74149	-125.5521	GIS_ID_Link54033	TimberWest
Campbell Upper	CWHxm2	49.75597	-125.5708	GIS_ID_Link54034	TimberWest
Campbell Upper	CWHxm2	49.75652	-125.57136	GIS_ID_Link54035	TimberWest
Campbell Upper	CWHxm2	49.7561	-125.57108	GIS_ID_Link54036	TimberWest
Campbell Upper	CWHxm2	49.75659	-125.57091	GIS_ID_Link54037	TimberWest
Campbell Upper	CWHxm2	49.75677	-125.57094	GIS_ID_Link54038	TimberWest
Campbell Upper	CWHxm2	49.75865	-125.57316	GIS_ID_Link54039	TimberWest
Campbell Upper	CWHxm2	49.75738	-125.5726	GIS_ID_Link54040	TimberWest
Campbell Upper	MHmm1	49.74528	-125.54898	GIS_ID_Link54041	TimberWest
Campbell Upper	MHmm1	49.74629	-125.5482	GIS_ID_Link54042	TimberWest
Campbell Upper	MHmm1	49.74692	-125.54795	GIS_ID_Link54043	TimberWest
Campbell Upper	MHmm1	49.74633	-125.54964	GIS_ID_Link54044	TimberWest
Campbell Upper	MHmm1	49.74525	-125.54945	GIS_ID_Link54045	TimberWest
Campbell Upper	MHmm1	49.7454	-125.55036	GIS_ID_Link54046	TimberWest
Campbell Upper	MHmm1	49.75028	-125.54891	GIS_ID_Link54047	TimberWest
Campbell Upper	MHmm1	49.74776	-125.53855	GIS_ID_Link54048	TimberWest
Campbell Upper	MHmm1	49.74687	-125.53812	GIS_ID_Link54049	TimberWest
Campbell Upper	MHmm1	49.74852	-125.54238	GIS_ID_Link54050	TimberWest
Campbell Upper	MHmm1	49.74886	-125.54145	GIS_ID_Link54051	TimberWest
Campbell Upper	MHmm1	49.74883	-125.54174	GIS_ID_Link54052	TimberWest
Campbell Upper	MHmm1	49.74855	-125.54254	GIS_ID_Link54053	TimberWest
Campbell Upper	MHmm1	49.74461	-125.54575	GIS_ID_Link54054	TimberWest
Campbell Upper	MHmm1	49.7446	-125.54202	GIS_ID_Link54055	TimberWest
Campbell Upper	MHmm1	49.74675	-125.54709	GIS_ID_Link54056	TimberWest
Campbell Upper	MHmm1	49.74858	-125.5426	GIS_ID_Link54057	TimberWest

Location (Basin)	Biogeo Zone (BGC_LABEL)	Latitude	Longitude	GIS_ID	Ownership
Campbell Upper	MHmm1	49.74358	-125.54645	GIS_ID_Link54058	TimberWest
Campbell Upper	MHmm1	49.74562	-125.54744	GIS_ID_Link54059	TimberWest
Campbell Upper	MHmm1	49.74476	-125.54874	GIS_ID_Link54060	TimberWest
Campbell Upper	MHmm1	49.74526	-125.5476	GIS_ID_Link54061	TimberWest
Campbell Upper	MHmm1	49.74415	-125.5472	GIS_ID_Link54062	TimberWest
Campbell Upper	MHmm1	49.74449	-125.54833	GIS_ID_Link54063	TimberWest
Campbell Upper	MHmm1	49.74451	-125.54771	GIS_ID_Link54064	TimberWest
Campbell Upper	MHmm1	49.74611	-125.53638	GIS_ID_Link54065	TimberWest
Campbell Upper	MHmm1	49.74594	-125.53658	GIS_ID_Link54066	TimberWest
Campbell Upper	MHmm1	49.74772	-125.5406	GIS_ID_Link54067	TimberWest
Campbell Upper	MHmm1	49.74778	-125.54078	GIS_ID_Link54068	TimberWest
Campbell Upper	MHmm1	49.74716	-125.53919	GIS_ID_Link54069	TimberWest
Campbell Upper	MHmm1	49.74708	-125.53926	GIS_ID_Link54070	TimberWest
Campbell Upper	MHmm1	49.74715	-125.53937	GIS_ID_Link54071	TimberWest
Campbell Upper	CWHmm2	49.7701	-125.57448	GIS_ID_Link54072	TimberWest
Campbell Upper	CWHxm2	49.76968	-125.57416	GIS_ID_Link54073	TimberWest
Campbell Upper	CWHmm2	49.74359	-125.55182	GIS_ID_Link54074	TimberWest
Campbell Upper	CWHmm2	49.74328	-125.55151	GIS_ID_Link54075	TimberWest
Campbell Upper	CWHmm2	49.74435	-125.55512	GIS_ID_Link54076	TimberWest
Campbell Upper	MHmm1	49.72687	-125.5227	GIS_ID_Link54077	TimberWest
Campbell Upper	MHmm1	49.72804	-125.52191	GIS_ID_Link54078	TimberWest
Campbell Upper	MHmm1	49.72619	-125.52325	GIS_ID_Link54079	TimberWest
Campbell Upper	MHmm1	49.71993	-125.50617	GIS_ID_Link54080	TimberWest
Campbell Upper	MHmm1	49.71937	-125.50616	GIS_ID_Link54081	TimberWest
Campbell Upper	MHmm1	49.72259	-125.50666	GIS_ID_Link54082	TimberWest
Puntledge Rees - Kweishun CW	MHmm1	49.58011	-125.2979	GIS_ID_Link54083	TimberWest
Puntledge Rees - Kweishun CW	CWHmm2	49.56852	-125.31467	GIS_ID_Link54084	TimberWest
Puntledge Rees - Kweishun CW	MHmm1	49.56536	-125.32004	GIS_ID_Link54085	TimberWest
Puntledge Rees - Kweishun CW	MHmm1	49.56717	-125.31667	GIS_ID_Link54086	TimberWest
Puntledge Rees - Kweishun CW	CWHmm2	49.57129	-125.30725	GIS_ID_Link54087	TimberWest
Puntledge Rees - Kweishun CW	CWHmm2	49.57222	-125.31046	GIS_ID_Link54088	TimberWest
Puntledge Rees - Kweishun CW	CWHmm2	49.56996	-125.31327	GIS_ID_Link54089	TimberWest
Puntledge Rees - Kweishun CW	CWHmm2	49.57257	-125.31012	GIS_ID_Link54090	TimberWest
Puntledge Rees - Kweishun CW	CWHmm2	49.57424	-125.31146	GIS_ID_Link54091	TimberWest
Puntledge Rees - Kweishun CW	CWHmm2	49.57349	-125.31172	GIS_ID_Link54092	TimberWest
Puntledge Rees - Kweishun CW	CWHmm2	49.57366	-125.31004	GIS_ID_Link54093	TimberWest
Puntledge Rees - Kweishun CW	CWHmm2	49.5736	-125.31116	GIS_ID_Link54094	TimberWest
Puntledge Rees - Kweishun CW	CWHmm1	49.57927	-125.30621	GIS_ID_Link54095	TimberWest
Puntledge Rees - Kweishun CW	CWHmm2	49.57631	-125.30337	GIS_ID_Link54096	TimberWest
Puntledge Rees - Kweishun CW	CWHmm2	49.58199	-125.30451	GIS_ID_Link54097	TimberWest
Puntledge Rees - Kweishun CW	CWHmm2	49.5824	-125.30452	GIS_ID_Link54098	TimberWest
Puntledge Rees - Kweishun CW	CWHmm2	49.58199	-125.3012	GIS_ID_Link54099	TimberWest
Puntledge Rees - Kweishun CW	MHmm1	49.57773	-125.30182	GIS_ID_Link54100	TimberWest
Puntledge Rees - Kweishun CW	CWHmm2	49.5778	-125.30254	GIS_ID_Link54101	TimberWest
Puntledge Rees - Kweishun CW	CWHmm2	49.59165	-125.27866	GIS_ID_Link54102	TimberWest
Puntledge Rees - Kweishun CW	MHmm1	49.59108	-125.27868	GIS_ID_Link54103	TimberWest
Puntledge Rees - Kweishun CW	MHmm1	49.58622	-125.28252	GIS_ID_Link54104	TimberWest
Puntledge Rees - Kweishun CW	MHmm1	49.58849	-125.27931	GIS_ID_Link54105	TimberWest
Puntledge Rees - Kweishun CW	MHmm1	49.58213	-125.27719	GIS_ID_Link54106	TimberWest
Puntledge Rees - Kweishun CW	CWHmm2	49.59286	-125.27263	GIS_ID_Link54107	TimberWest
Puntledge Rees - Kweishun CW	CWHmm2	49.59427	-125.27014	GIS_ID_Link54108	TimberWest

Location (Basin)	Biogeo Zone (BGC_LABEL)	Latitude	Longitude	GIS_ID	Ownership
Puntledge Rees - Kweishun CW	CWHmm2	49.59225	-125.27104	GIS_ID_Link54109	TimberWest
Puntledge Rees - Kweishun CW	CWHmm2	49.59287	-125.27322	GIS_ID_Link54110	TimberWest
Puntledge Rees - Kweishun CW	CWHmm2	49.59297	-125.27302	GIS_ID_Link54111	TimberWest
Puntledge Rees - Kweishun CW	MHmm1	49.58656	-125.27211	GIS_ID_Link54112	TimberWest
Puntledge Rees - Kweishun CW	MHmm1	49.58565	-125.27237	GIS_ID_Link54113	TimberWest
Puntledge Rees - Kweishun CW	MHmm1	49.58411	-125.27498	GIS_ID_Link54114	TimberWest
Puntledge Rees - Kweishun CW	CWHmm2	49.58992	-125.27167	GIS_ID_Link54115	TimberWest
Puntledge Rees - Kweishun CW	MHmm1	49.58709	-125.27222	GIS_ID_Link54116	TimberWest
Puntledge Comox CW	CWHmm2	49.54641	-125.26007	GIS_ID_Link54117	TimberWest
Puntledge Comox CW	CWHmm2	49.54575	-125.26029	GIS_ID_Link54118	TimberWest
Puntledge Comox CW	CWHmm2	49.5701	-125.27817	GIS_ID_Link54119	TimberWest
Puntledge Comox CW	CWHmm2	49.57006	-125.2786	GIS_ID_Link54120	TimberWest
Puntledge Comox CW	CWHmm2	49.57026	-125.27804	GIS_ID_Link54121	TimberWest
Puntledge Comox CW	CWHmm2	49.56242	-125.2612	GIS_ID_Link54122	TimberWest
Puntledge Comox CW	CWHmm2	49.5479	-125.26018	GIS_ID_Link54123	TimberWest
Puntledge Comox CW	CWHmm2	49.54783	-125.26056	GIS_ID_Link54124	TimberWest
Puntledge Comox CW	MHmm1	49.54857	-125.26018	GIS_ID_Link54125	TimberWest
Puntledge Comox CW	MHmm1	49.54917	-125.25944	GIS_ID_Link54126	TimberWest
Puntledge Comox CW	CWHmm2	49.54984	-125.25713	GIS_ID_Link54127	TimberWest
Puntledge Comox CW	CWHmm2	49.57019	-125.26031	GIS_ID_Link54128	TimberWest
Puntledge Comox CW	CWHmm2	49.56935	-125.26341	GIS_ID_Link54129	TimberWest
Puntledge Comox CW	CWHmm2	49.57031	-125.26239	GIS_ID_Link54130	TimberWest
Puntledge Comox CW	CWHmm2	49.56967	-125.25948	GIS_ID_Link54131	TimberWest
Puntledge Comox CW	CWHmm2	49.56291	-125.25918	GIS_ID_Link54132	TimberWest
Puntledge Comox CW	CWHmm2	49.56218	-125.25789	GIS_ID_Link54133	TimberWest
Puntledge Comox CW	CWHmm2	49.56261	-125.2605	GIS_ID_Link54134	TimberWest
Puntledge Comox CW	CWHmm2	49.56422	-125.26022	GIS_ID_Link54135	TimberWest
Puntledge Comox CW	CWHmm2	49.56373	-125.2589	GIS_ID_Link54136	TimberWest
Puntledge Comox CW	CWHxm2	49.57011	-125.25875	GIS_ID_Link54137	TimberWest
Puntledge Comox CW	CWHxm2	49.57004	-125.25835	GIS_ID_Link54138	TimberWest
Puntledge Comox CW	CWHmm2	49.56074	-125.26191	GIS_ID_Link54139	TimberWest
Puntledge Comox CW	CWHmm2	49.55947	-125.26751	GIS_ID_Link54140	TimberWest
Puntledge Comox CW	CWHmm2	49.56189	-125.26003	GIS_ID_Link54141	TimberWest
Puntledge Comox CW	CWHmm2	49.56221	-125.26033	GIS_ID_Link54142	TimberWest
Puntledge Comox CW	CWHmm2	49.55974	-125.26437	GIS_ID_Link54143	TimberWest
Puntledge Comox CW	MHmm1	49.5593	-125.26435	GIS_ID_Link54144	TimberWest
Puntledge Comox CW	MHmm1	49.55936	-125.26542	GIS_ID_Link54145	TimberWest
Puntledge Comox CW	MHmm1	49.55942	-125.26587	GIS_ID_Link54146	TimberWest
Puntledge Comox CW	CWHmm2	49.57143	-125.26215	GIS_ID_Link54147	TimberWest
Puntledge Comox CW	CWHxm2	49.57074	-125.26039	GIS_ID_Link54148	TimberWest
Puntledge Comox CW	CWHmm2	49.57129	-125.26199	GIS_ID_Link54149	TimberWest
Puntledge Comox CW	CWHmm2	49.57237	-125.2644	GIS_ID_Link54150	TimberWest
Puntledge Comox CW	CWHmm2	49.5712	-125.26364	GIS_ID_Link54151	TimberWest
Puntledge Comox CW	CWHmm2	49.57103	-125.26238	GIS_ID_Link54152	TimberWest
Puntledge Comox CW	CWHmm2	49.57104	-125.26247	GIS_ID_Link54153	TimberWest
Puntledge Comox CW	CWHmm2	49.5585	-125.25801	GIS_ID_Link54154	TimberWest
Puntledge Comox CW	CWHmm2	49.55862	-125.25708	GIS_ID_Link54155	TimberWest
Puntledge Comox CW	CWHmm2	49.55767	-125.25876	GIS_ID_Link54156	TimberWest
Puntledge Comox CW	CWHmm2	49.5586	-125.26072	GIS_ID_Link54157	TimberWest
Puntledge Comox CW	CWHmm2	49.55848	-125.25893	GIS_ID_Link54158	TimberWest
Puntledge Comox CW	CWHmm2	49.55889	-125.25995	GIS_ID_Link54159	TimberWest

Location (Basin)	Biogeo Zone (BGC_LABEL)	Latitude	Longitude	GIS_ID	Ownership
Puntledge Comox CW	CWHmm2	49.55931	-125.25845	GIS_ID_Link54160	TimberWest
Puntledge Comox CW	CWHmm2	49.55861	-125.26058	GIS_ID_Link54161	TimberWest
Puntledge Comox CW	CWHmm2	49.5197	-125.24621	GIS_ID_Link54162	TimberWest
Puntledge Comox CW	CWHmm2	49.51978	-125.24565	GIS_ID_Link54163	TimberWest
Puntledge Comox CW	CWHmm2	49.51893	-125.24636	GIS_ID_Link54164	TimberWest
Puntledge Comox CW	CWHmm2	49.51929	-125.24921	GIS_ID_Link54165	TimberWest
Puntledge Comox CW	CWHmm2	49.51897	-125.24887	GIS_ID_Link54166	TimberWest
Puntledge Comox CW	CWHmm2	49.51909	-125.24623	GIS_ID_Link54167	TimberWest
Puntledge Comox CW	CWHmm2	49.51964	-125.24614	GIS_ID_Link54168	TimberWest
Puntledge Comox CW	CWHmm2	49.51922	-125.24917	GIS_ID_Link54169	TimberWest
Puntledge Comox CW	CWHmm2	49.5191	-125.24828	GIS_ID_Link54170	TimberWest
Puntledge Comox CW	CWHmm2	49.52011	-125.24753	GIS_ID_Link54171	TimberWest
Puntledge Comox CW	CWHmm2	49.53451	-125.26987	GIS_ID_Link54172	TimberWest
Puntledge Comox CW	CWHmm2	49.52599	-125.25584	GIS_ID_Link54173	TimberWest
Puntledge Comox CW	CWHmm1	49.52438	-125.23984	GIS_ID_Link54174	TimberWest
Puntledge Comox CW	CWHmm2	49.5267	-125.2542	GIS_ID_Link54175	TimberWest
Puntledge Comox CW	CWHmm1	49.53399	-125.23833	GIS_ID_Link54176	TimberWest
Puntledge Comox CW	CWHmm1	49.53363	-125.23828	GIS_ID_Link54177	TimberWest
Puntledge Comox CW	CWHmm1	49.53383	-125.2381	GIS_ID_Link54178	TimberWest
Puntledge Comox CW	CWHmm1	49.53326	-125.23808	GIS_ID_Link54179	TimberWest
Puntledge Comox CW	CWHmm1	49.53341	-125.23834	GIS_ID_Link54180	TimberWest
Puntledge Comox CW	CWHmm1	49.52519	-125.24091	GIS_ID_Link54181	TimberWest
Puntledge Comox CW	CWHmm1	49.52501	-125.24009	GIS_ID_Link54182	TimberWest
Puntledge Comox CW	CWHmm1	49.52507	-125.2409	GIS_ID_Link54183	TimberWest
Puntledge Comox CW	CWHmm1	49.52742	-125.25435	GIS_ID_Link54184	TimberWest
Puntledge Comox CW	CWHmm1	49.52773	-125.25443	GIS_ID_Link54185	TimberWest
Puntledge Comox CW	CWHmm2	49.52617	-125.25456	GIS_ID_Link54186	TimberWest
Puntledge Comox CW	CWHmm2	49.52629	-125.25544	GIS_ID_Link54187	TimberWest
Puntledge Comox CW	CWHmm1	49.52758	-125.25436	GIS_ID_Link54188	TimberWest
Puntledge Comox CW	CWHmm2	49.53928	-125.28251	GIS_ID_Link54189	TimberWest
Puntledge Comox CW	CWHmm2	49.53164	-125.26549	GIS_ID_Link54190	TimberWest
Puntledge Comox CW	CWHmm2	49.53168	-125.26576	GIS_ID_Link54191	TimberWest
Puntledge Comox CW	CWHmm2	49.5402	-125.28259	GIS_ID_Link54192	TimberWest
Puntledge Comox CW	CWHmm2	49.54011	-125.28232	GIS_ID_Link54193	TimberWest
Puntledge Comox CW	CWHmm2	49.53185	-125.26487	GIS_ID_Link54194	TimberWest
Puntledge Comox CW	CWHmm2	49.53145	-125.26564	GIS_ID_Link54195	TimberWest
Puntledge Comox CW	CWHmm2	49.53211	-125.26537	GIS_ID_Link54196	TimberWest
Puntledge Comox CW	CWHmm2	49.5294	-125.26158	GIS_ID_Link54197	TimberWest
Puntledge Comox CW	CWHmm2	49.52896	-125.26124	GIS_ID_Link54198	TimberWest
Puntledge Comox CW	CWHmm2	49.53015	-125.26062	GIS_ID_Link54199	TimberWest
Puntledge Comox CW	CWHmm2	49.52996	-125.26024	GIS_ID_Link54200	TimberWest
Puntledge Comox CW	CWHmm2	49.52926	-125.26145	GIS_ID_Link54201	TimberWest
Puntledge Comox CW	CWHmm2	49.53005	-125.26173	GIS_ID_Link54202	TimberWest
Puntledge Comox CW	CWHmm2	49.53085	-125.26158	GIS_ID_Link54203	TimberWest
Puntledge Comox CW	CWHmm2	49.5302	-125.26166	GIS_ID_Link54204	TimberWest
Puntledge Comox CW	CWHmm2	49.53917	-125.22641	GIS_ID_Link54205	TimberWest
Puntledge Comox CW	CWHmm2	49.53771	-125.22535	GIS_ID_Link54206	TimberWest
Puntledge Comox CW	CWHmm2	49.53923	-125.22626	GIS_ID_Link54207	TimberWest
Puntledge Comox CW	CWHmm2	49.53656	-125.22652	GIS_ID_Link54208	TimberWest
Puntledge Comox CW	CWHmm2	49.53808	-125.22573	GIS_ID_Link54209	TimberWest
Puntledge Comox CW	CWHmm1	49.54956	-125.27475	GIS_ID_Link54210	TimberWest

Location (Basin)	Biogeo Zone (BGC_LABEL)	Latitude	Longitude	GIS_ID	Ownership
Puntledge Comox CW	CWHxm2	49.54386	-125.2664	GIS_ID_Link54211	TimberWest
Puntledge Comox CW	CWHxm2	49.54402	-125.26685	GIS_ID_Link54212	TimberWest
Puntledge Comox CW	CWHxm2	49.54346	-125.26646	GIS_ID_Link54213	TimberWest
Puntledge Comox CW	CWHmm2	49.51927	-125.24936	GIS_ID_Link54214	TimberWest
Puntledge Comox CW	CWHmm2	49.51892	-125.24956	GIS_ID_Link54215	TimberWest
Puntledge Comox CW	CWHmm2	49.51912	-125.24982	GIS_ID_Link54216	TimberWest
Puntledge Comox CW	CWHmm2	49.5192	-125.24945	GIS_ID_Link54217	TimberWest
Puntledge Comox CW	CWHmm2	49.5383	-125.22636	GIS_ID_Link54218	TimberWest
Puntledge Comox CW	CWHmm2	49.53772	-125.22612	GIS_ID_Link54219	TimberWest
Puntledge Comox CW	CWHmm2	49.53597	-125.22767	GIS_ID_Link54220	TimberWest
Puntledge Comox CW	CWHmm2	49.54626	-125.26371	GIS_ID_Link54221	TimberWest
Puntledge Comox CW	CWHmm2	49.54638	-125.26315	GIS_ID_Link54222	TimberWest
Puntledge Comox CW	CWHmm2	49.51968	-125.25218	GIS_ID_Link54223	TimberWest
Puntledge Comox CW	CWHmm2	49.51956	-125.25073	GIS_ID_Link54224	TimberWest
Puntledge Comox CW	CWHmm2	49.53292	-125.26788	GIS_ID_Link54225	TimberWest
Puntledge Comox CW	CWHmm2	49.53332	-125.27021	GIS_ID_Link54226	TimberWest
Puntledge Comox CW	CWHmm2	49.52064	-125.25616	GIS_ID_Link54227	TimberWest
Puntledge Comox CW	CWHmm2	49.5251	-125.25663	GIS_ID_Link54228	TimberWest
Puntledge Comox CW	CWHmm2	49.55805	-125.2546	GIS_ID_Link54229	TimberWest
Puntledge Comox CW	CWHmm2	49.54915	-125.27262	GIS_ID_Link54230	TimberWest
Puntledge Comox CW	CWHmm1	49.5468	-125.27257	GIS_ID_Link54231	TimberWest
Puntledge Comox CW	CWHmm2	49.55786	-125.25648	GIS_ID_Link54232	TimberWest
Puntledge Comox CW	CWHmm2	49.5577	-125.25641	GIS_ID_Link54233	TimberWest
Puntledge Comox CW	CWHmm2	49.54829	-125.26803	GIS_ID_Link54234	TimberWest
Puntledge Comox CW	CWHmm2	49.54729	-125.26602	GIS_ID_Link54235	TimberWest
Puntledge Comox CW	CWHmm2	49.54833	-125.26998	GIS_ID_Link54236	TimberWest
Puntledge Comox CW	CWHmm2	49.54819	-125.26759	GIS_ID_Link54237	TimberWest
Puntledge Comox CW	CWHmm2	49.53706	-125.22834	GIS_ID_Link54238	TimberWest
Puntledge Comox CW	CWHmm2	49.53723	-125.22805	GIS_ID_Link54239	TimberWest
Puntledge Comox CW	CWHmm2	49.53656	-125.23026	GIS_ID_Link54240	TimberWest
Puntledge Comox CW	CWHmm2	49.53721	-125.2274	GIS_ID_Link54241	TimberWest
Puntledge Comox CW	CWHmm2	49.53661	-125.22884	GIS_ID_Link54242	TimberWest
Puntledge Comox CW	CWHmm2	49.53573	-125.2313	GIS_ID_Link54243	TimberWest
Puntledge Comox CW	CWHmm2	49.53901	-125.22725	GIS_ID_Link54244	TimberWest
Puntledge Comox CW	CWHmm2	49.53842	-125.28405	GIS_ID_Link54245	TimberWest
Puntledge Comox CW	CWHmm2	49.52944	-125.26427	GIS_ID_Link54246	TimberWest
Puntledge Comox CW	CWHmm2	49.53013	-125.26508	GIS_ID_Link54247	TimberWest
Puntledge Comox CW	CWHmm2	49.53128	-125.26608	GIS_ID_Link54248	TimberWest
Puntledge Comox CW	CWHmm2	49.52947	-125.26447	GIS_ID_Link54249	TimberWest
Puntledge Comox CW	CWHmm2	49.5188	-125.25626	GIS_ID_Link54250	TimberWest
Puntledge Comox CW	CWHmm2	49.51911	-125.25418	GIS_ID_Link54251	TimberWest
Puntledge Comox CW	CWHmm2	49.51937	-125.25499	GIS_ID_Link54252	TimberWest
Puntledge Comox CW	CWHmm2	49.51888	-125.25474	GIS_ID_Link54253	TimberWest
Puntledge Comox CW	CWHmm2	49.51922	-125.25588	GIS_ID_Link54254	TimberWest
Puntledge Comox CW	CWHmm2	49.51874	-125.25559	GIS_ID_Link54255	TimberWest
Puntledge Comox CW	CWHmm2	49.51928	-125.25533	GIS_ID_Link54256	TimberWest
Puntledge Comox CW	CWHmm2	49.54006	-125.28351	GIS_ID_Link54257	TimberWest
Puntledge Comox CW	CWHmm2	49.53777	-125.28608	GIS_ID_Link54258	TimberWest
Puntledge Comox CW	CWHmm2	49.53776	-125.28667	GIS_ID_Link54259	TimberWest
Puntledge Comox CW	CWHmm1	49.53584	-125.29039	GIS_ID_Link54260	TimberWest
Puntledge Comox CW	CWHmm2	49.53587	-125.29025	GIS_ID_Link54261	TimberWest

Location (Basin)	Biogeo Zone (BGC_LABEL)	Latitude	Longitude	GIS_ID	Ownership
Puntledge Comox CW	CWHmm2	49.53717	-125.29188	GIS_ID_Link54262	TimberWest
Puntledge Comox CW	CWHmm2	49.53711	-125.29225	GIS_ID_Link54263	TimberWest
Puntledge Comox CW	CWHmm2	49.53851	-125.28946	GIS_ID_Link54264	TimberWest
Puntledge Comox CW	CWHmm2	49.53789	-125.28786	GIS_ID_Link54265	TimberWest
Puntledge Comox CW	CWHmm2	49.53824	-125.28767	GIS_ID_Link54266	TimberWest
Puntledge Comox CW	CWHmm2	49.53738	-125.28925	GIS_ID_Link54267	TimberWest
Puntledge Comox CW	CWHmm2	49.5339	-125.2311	GIS_ID_Link54268	TimberWest
Puntledge Comox CW	CWHmm2	49.53609	-125.22824	GIS_ID_Link54269	TimberWest
Puntledge Comox CW	CWHmm2	49.53497	-125.23151	GIS_ID_Link54270	TimberWest
Puntledge Comox CW	CWHmm2	49.52679	-125.25966	GIS_ID_Link54271	TimberWest
Puntledge Comox CW	CWHmm2	49.53112	-125.26445	GIS_ID_Link54272	TimberWest
Puntledge Comox CW	CWHmm2	49.53098	-125.26559	GIS_ID_Link54273	TimberWest
Puntledge Comox CW	CWHmm2	49.53121	-125.26582	GIS_ID_Link54274	TimberWest
Puntledge Comox CW	CWHmm2	49.52949	-125.26333	GIS_ID_Link54275	TimberWest
Puntledge Comox CW	CWHmm2	49.52847	-125.26168	GIS_ID_Link54276	TimberWest
Puntledge Comox CW	CWHmm2	49.52803	-125.2604	GIS_ID_Link54277	TimberWest
Puntledge Comox CW	CWHmm2	49.52999	-125.26439	GIS_ID_Link54278	TimberWest
Puntledge Comox CW	CWHmm2	49.52983	-125.26388	GIS_ID_Link54279	TimberWest
Puntledge Comox CW	CWHmm2	49.52913	-125.26189	GIS_ID_Link54280	TimberWest
Puntledge Comox CW	CWHmm2	49.52942	-125.26257	GIS_ID_Link54281	TimberWest
Puntledge Comox CW	CWHmm2	49.53097	-125.26257	GIS_ID_Link54282	TimberWest
Puntledge Comox CW	CWHmm2	49.53106	-125.26295	GIS_ID_Link54283	TimberWest
Puntledge Comox CW	CWHmm2	49.53102	-125.26272	GIS_ID_Link54284	TimberWest
Puntledge Comox CW	CWHmm2	49.52992	-125.26184	GIS_ID_Link54285	TimberWest
Puntledge Comox CW	CWHmm2	49.53025	-125.26207	GIS_ID_Link54286	TimberWest
Puntledge Comox CW	CWHmm2	49.52997	-125.26192	GIS_ID_Link54287	TimberWest
Puntledge Comox CW	CWHmm2	49.52038	-125.25878	GIS_ID_Link54288	TimberWest
Puntledge Comox CW	CWHmm2	49.52028	-125.25631	GIS_ID_Link54289	TimberWest
Puntledge Comox CW	CWHmm2	49.52032	-125.25318	GIS_ID_Link54290	TimberWest
Puntledge Comox CW	CWHmm2	49.51829	-125.25516	GIS_ID_Link54291	TimberWest
Puntledge Comox CW	CWHmm2	49.51915	-125.25206	GIS_ID_Link54292	TimberWest
Puntledge Comox CW	CWHmm2	49.51883	-125.25217	GIS_ID_Link54293	TimberWest
Puntledge Comox CW	CWHmm2	49.51906	-125.25193	GIS_ID_Link54294	TimberWest
Puntledge Comox CW	CWHmm2	49.52616	-125.25966	GIS_ID_Link54295	TimberWest
Puntledge Comox CW	CWHmm1	49.5545	-125.28246	GIS_ID_Link54296	TimberWest
Puntledge Comox CW	CWHmm2	49.55835	-125.31366	GIS_ID_Link54297	TimberWest
Puntledge Comox CW	CWHmm1	49.55284	-125.28099	GIS_ID_Link54298	TimberWest
Puntledge Comox CW	CWHmm1	49.55358	-125.28055	GIS_ID_Link54299	TimberWest
Puntledge Comox CW	CWHmm1	49.55254	-125.2806	GIS_ID_Link54300	TimberWest
Puntledge Comox CW	CWHmm1	49.55314	-125.2807	GIS_ID_Link54301	TimberWest
Puntledge Comox CW	CWHmm2	49.5598	-125.30589	GIS_ID_Link54302	TimberWest
Puntledge Comox CW	MHmm1	49.56175	-125.30617	GIS_ID_Link54303	TimberWest
Puntledge Comox CW	CWHmm1	49.55874	-125.29452	GIS_ID_Link54304	TimberWest
Puntledge Comox CW	CWHmm1	49.55733	-125.29144	GIS_ID_Link54305	TimberWest
Puntledge Comox CW	CWHmm1	49.55531	-125.28376	GIS_ID_Link54306	TimberWest
Puntledge Comox CW	CWHmm1	49.55635	-125.28484	GIS_ID_Link54307	TimberWest
Puntledge Comox CW	CWHmm2	49.55875	-125.28321	GIS_ID_Link54308	TimberWest
Puntledge Comox CW	CWHmm2	49.55579	-125.28138	GIS_ID_Link54309	TimberWest
Puntledge Comox CW	CWHmm2	49.55723	-125.28223	GIS_ID_Link54310	TimberWest
Puntledge Comox CW	CWHmm2	49.55589	-125.28136	GIS_ID_Link54311	TimberWest
Puntledge Comox CW	CWHmm2	49.55824	-125.30744	GIS_ID_Link54312	TimberWest

Location (Basin)	Biogeo Zone (BGC_LABEL)	Latitude	Longitude	GIS_ID	Ownership
Puntledge Comox CW	CWHmm2	49.55887	-125.30731	GIS_ID_Link54313	TimberWest
Puntledge Comox CW	MHmm1	49.56008	-125.30885	GIS_ID_Link54314	TimberWest
Puntledge Comox CW	CWHmm2	49.55977	-125.31208	GIS_ID_Link54315	TimberWest
Puntledge Comox CW	CWHmm2	49.55816	-125.31064	GIS_ID_Link54316	TimberWest
Puntledge Comox CW	CWHmm2	49.55643	-125.3101	GIS_ID_Link54317	TimberWest
Puntledge Comox CW	CWHmm1	49.55799	-125.30623	GIS_ID_Link54318	TimberWest
Puntledge Comox CW	CWHmm1	49.55409	-125.30333	GIS_ID_Link54319	TimberWest
Puntledge Comox CW	CWHmm2	49.55367	-125.30174	GIS_ID_Link54320	TimberWest
Puntledge Comox CW	CWHmm1	49.55411	-125.30295	GIS_ID_Link54321	TimberWest
Puntledge Comox CW	CWHmm2	49.55258	-125.30597	GIS_ID_Link54322	TimberWest
Puntledge Comox CW	CWHmm2	49.55389	-125.30262	GIS_ID_Link54323	TimberWest
Puntledge Comox CW	CWHmm2	49.55256	-125.30951	GIS_ID_Link54324	TimberWest
Puntledge Comox CW	CWHmm2	49.55235	-125.30964	GIS_ID_Link54325	TimberWest
Puntledge Comox CW	MHmm1	49.54718	-125.30369	GIS_ID_Link54326	TimberWest
Puntledge Comox CW	MHmm1	49.54614	-125.3019	GIS_ID_Link54327	TimberWest
Puntledge Comox CW	CWHmm2	49.54888	-125.3048	GIS_ID_Link54328	TimberWest
Puntledge Comox CW	CWHmm2	49.54979	-125.30718	GIS_ID_Link54329	TimberWest
Puntledge Comox CW	CWHmm2	49.54901	-125.29543	GIS_ID_Link54330	TimberWest
Puntledge Comox CW	MHmm1	49.54586	-125.29792	GIS_ID_Link54331	TimberWest
Puntledge Comox CW	CWHmm2	49.54844	-125.2958	GIS_ID_Link54332	TimberWest
Puntledge Comox CW	MHmm1	49.54743	-125.29625	GIS_ID_Link54333	TimberWest
Puntledge Comox CW	MHmm1	49.54732	-125.29675	GIS_ID_Link54334	TimberWest
Puntledge Comox CW	MHmm1	49.53034	-125.28157	GIS_ID_Link54335	TimberWest
Puntledge Comox CW	CWHmm2	49.53255	-125.27967	GIS_ID_Link54336	TimberWest
Puntledge Comox CW	CWHmm2	49.53248	-125.27962	GIS_ID_Link54337	TimberWest
Puntledge Willemar CW	CWHmm2	49.55074	-125.22422	GIS_ID_Link54338	TimberWest
Puntledge Willemar CW	CWHmm2	49.55817	-125.22475	GIS_ID_Link54339	TimberWest
Puntledge Willemar CW	CWHmm2	49.55809	-125.22295	GIS_ID_Link54340	TimberWest
Puntledge Willemar CW	CWHmm2	49.55811	-125.22405	GIS_ID_Link54341	TimberWest
Puntledge Willemar CW	CWHmm2	49.55834	-125.2247	GIS_ID_Link54342	TimberWest
Puntledge Willemar CW	CWHmm2	49.55847	-125.22467	GIS_ID_Link54343	TimberWest
Puntledge Willemar CW	CWHmm2	49.5583	-125.22168	GIS_ID_Link54344	TimberWest
Puntledge Willemar CW	CWHmm2	49.55311	-125.21671	GIS_ID_Link54345	TimberWest
Puntledge Willemar CW	CWHmm2	49.5537	-125.21593	GIS_ID_Link54346	TimberWest
Puntledge Willemar CW	CWHmm2	49.5532	-125.21641	GIS_ID_Link54347	TimberWest
Puntledge Willemar CW	CWHmm2	49.55721	-125.22383	GIS_ID_Link54348	TimberWest
Puntledge Willemar CW	CWHmm2	49.55554	-125.22473	GIS_ID_Link54349	TimberWest
Puntledge Willemar CW	CWHmm2	49.55192	-125.20908	GIS_ID_Link54350	TimberWest
Puntledge Willemar CW	CWHmm2	49.55178	-125.20937	GIS_ID_Link54351	TimberWest
Puntledge Willemar CW	CWHmm2	49.55465	-125.22341	GIS_ID_Link54352	TimberWest
Puntledge Willemar CW	CWHmm2	49.55542	-125.22311	GIS_ID_Link54353	TimberWest
Puntledge Comox CW	CWHmm2	49.55586	-125.22659	GIS_ID_Link54354	TimberWest
Puntledge Comox CW	CWHmm2	49.55247	-125.22833	GIS_ID_Link54355	TimberWest
Puntledge Willemar CW	CWHxm2	49.50264	-125.18774	GIS_ID_Link54356	TimberWest
Puntledge Willemar CW	CWHmm2	49.49567	-125.1832	GIS_ID_Link54357	TimberWest
Puntledge Willemar CW	CWHmm2	49.49527	-125.1827	GIS_ID_Link54358	TimberWest
Puntledge Willemar CW	CWHmm2	49.49555	-125.18211	GIS_ID_Link54359	TimberWest
Puntledge Willemar CW	CWHmm2	49.49582	-125.18313	GIS_ID_Link54360	TimberWest
Puntledge Willemar CW	CWHmm2	49.49557	-125.18283	GIS_ID_Link54361	TimberWest
Puntledge Willemar CW	CWHmm2	49.49698	-125.18417	GIS_ID_Link54362	TimberWest
Puntledge Willemar CW	CWHmm2	49.49654	-125.18357	GIS_ID_Link54363	TimberWest

Location (Basin)	Biogeo Zone (BGC_LABEL)	Latitude	Longitude	GIS_ID	Ownership
Puntledge Willemar CW	CWHmm2	49.4962	-125.18266	GIS_ID_Link54364	TimberWest
Puntledge Willemar CW	CWHxm2	49.49737	-125.1856	GIS_ID_Link54365	TimberWest
Puntledge Willemar CW	CWHxm2	49.498	-125.18548	GIS_ID_Link54366	TimberWest
Puntledge Willemar CW	CWHmm2	49.49647	-125.18316	GIS_ID_Link54367	TimberWest
Puntledge Willemar CW	CWHmm2	49.49584	-125.18323	GIS_ID_Link54368	TimberWest
Puntledge Willemar CW	CWHmm2	49.49556	-125.18311	GIS_ID_Link54369	TimberWest
Puntledge Willemar CW	CWHmm2	49.49504	-125.18234	GIS_ID_Link54370	TimberWest
Puntledge Willemar CW	CWHmm2	49.4959	-125.18318	GIS_ID_Link54371	TimberWest
Puntledge Willemar CW	CWHmm2	49.49575	-125.18304	GIS_ID_Link54372	TimberWest
Puntledge Willemar CW	CWHmm2	49.49689	-125.18387	GIS_ID_Link54373	TimberWest
Puntledge Willemar CW	CWHmm2	49.49715	-125.18431	GIS_ID_Link54374	TimberWest
Puntledge Willemar CW	CWHmm2	49.49549	-125.18262	GIS_ID_Link54375	TimberWest
Puntledge Willemar CW	CWHxm2	49.49949	-125.18361	GIS_ID_Link54376	TimberWest
Puntledge Willemar CW	CWHmm2	49.49972	-125.2037	GIS_ID_Link54377	TimberWest
Puntledge Willemar CW	CWHmm2	49.49777	-125.19977	GIS_ID_Link54378	TimberWest
Puntledge Willemar CW	CWHmm2	49.49979	-125.19422	GIS_ID_Link54379	TimberWest
Puntledge Willemar CW	CWHxm2	49.5003	-125.1938	GIS_ID_Link54380	TimberWest
Puntledge Willemar CW	CWHxm2	49.50004	-125.19407	GIS_ID_Link54381	TimberWest
Puntledge Willemar CW	CWHmm2	49.49954	-125.19802	GIS_ID_Link54382	TimberWest
Puntledge Willemar CW	CWHmm2	49.49847	-125.19769	GIS_ID_Link54383	TimberWest
Puntledge Willemar CW	CWHmm2	49.49926	-125.19806	GIS_ID_Link54384	TimberWest
Puntledge Willemar CW	CWHxm2	49.50111	-125.19314	GIS_ID_Link54385	TimberWest
Puntledge Willemar CW	CWHmm2	49.50104	-125.19695	GIS_ID_Link54386	TimberWest
Puntledge Willemar CW	CWHxm2	49.49926	-125.18433	GIS_ID_Link54387	TimberWest
Puntledge Willemar CW	CWHxm2	49.49976	-125.18577	GIS_ID_Link54388	TimberWest
Puntledge Willemar CW	CWHxm2	49.50108	-125.18718	GIS_ID_Link54389	TimberWest
Puntledge Willemar CW	CWHxm2	49.50129	-125.18639	GIS_ID_Link54390	TimberWest
Puntledge Willemar CW	CWHxm2	49.50116	-125.18665	GIS_ID_Link54391	TimberWest
Puntledge Willemar CW	CWHxm2	49.50083	-125.18658	GIS_ID_Link54392	TimberWest
Puntledge Willemar CW	CWHxm2	49.50016	-125.18697	GIS_ID_Link54393	TimberWest
Puntledge Willemar CW	CWHxm2	49.50062	-125.18647	GIS_ID_Link54394	TimberWest
Puntledge Willemar CW	CWHxm2	49.49948	-125.18795	GIS_ID_Link54395	TimberWest
Puntledge Willemar CW	CWHxm2	49.50024	-125.19006	GIS_ID_Link54396	TimberWest
Puntledge Willemar CW	CWHxm2	49.49947	-125.18738	GIS_ID_Link54397	TimberWest
Puntledge Willemar CW	CWHxm2	49.49888	-125.18667	GIS_ID_Link54398	TimberWest
Puntledge Willemar CW	CWHxm2	49.49904	-125.18754	GIS_ID_Link54399	TimberWest
Puntledge Willemar CW	CWHxm2	49.49983	-125.18863	GIS_ID_Link54400	TimberWest
Puntledge Willemar CW	CWHxm2	49.49925	-125.1873	GIS_ID_Link54401	TimberWest
Puntledge Willemar CW	CWHmm2	49.4957	-125.18329	GIS_ID_Link54402	TimberWest
Puntledge Willemar CW	CWHmm2	49.49597	-125.18346	GIS_ID_Link54403	TimberWest
Puntledge Willemar CW	CWHmm2	49.49677	-125.18462	GIS_ID_Link54404	TimberWest
Puntledge Willemar CW	CWHmm2	49.49633	-125.18377	GIS_ID_Link54405	TimberWest
Puntledge Willemar CW	CWHxm2	49.49761	-125.18633	GIS_ID_Link54406	TimberWest
Puntledge Willemar CW	CWHxm2	49.49699	-125.18503	GIS_ID_Link54407	TimberWest
Puntledge Willemar CW	CWHxm2	49.49795	-125.18609	GIS_ID_Link54408	TimberWest
Puntledge Willemar CW	CWHmm2	49.49581	-125.18333	GIS_ID_Link54409	TimberWest
Puntledge Willemar CW	CWHmm2	49.4959	-125.18326	GIS_ID_Link54410	TimberWest
Puntledge Willemar CW	CWHmm2	49.49663	-125.1843	GIS_ID_Link54411	TimberWest
Puntledge Willemar CW	CWHmm2	49.4969	-125.18489	GIS_ID_Link54412	TimberWest
Puntledge Willemar CW	CWHxm2	49.50031	-125.18667	GIS_ID_Link54413	TimberWest
Puntledge Willemar CW	CWHxm2	49.49996	-125.18684	GIS_ID_Link54414	TimberWest

Location (Basin)	Biogeo Zone (BGC_LABEL)	Latitude	Longitude	GIS_ID	Ownership
Puntledge Willemar CW	CWHxm2	49.50009	-125.18626	GIS_ID_Link54415	TimberWest
Puntledge Willemar CW	CWHxm2	49.5001	-125.18676	GIS_ID_Link54416	TimberWest
Puntledge Willemar CW	CWHmm2	49.50143	-125.19773	GIS_ID_Link54417	TimberWest
Puntledge Willemar CW	CWHmm2	49.50149	-125.19713	GIS_ID_Link54418	TimberWest
Puntledge Willemar CW	CWHmm2	49.49801	-125.19927	GIS_ID_Link54419	TimberWest
Puntledge Willemar CW	CWHmm2	49.50056	-125.198	GIS_ID_Link54420	TimberWest
Puntledge Willemar CW	CWHmm2	49.49962	-125.19878	GIS_ID_Link54421	TimberWest
Puntledge Willemar CW	CWHmm2	49.5016	-125.19713	GIS_ID_Link54422	TimberWest
Puntledge Willemar CW	CWHmm2	49.49812	-125.19932	GIS_ID_Link54423	TimberWest
Puntledge Willemar CW	CWHmm2	49.50066	-125.19801	GIS_ID_Link54424	TimberWest
Puntledge Willemar CW	CWHxm2	49.50265	-125.1875	GIS_ID_Link54425	TimberWest
Puntledge Willemar CW	CWHxm2	49.50013	-125.18725	GIS_ID_Link54426	TimberWest
Puntledge Willemar CW	CWHxm2	49.49886	-125.18746	GIS_ID_Link54427	TimberWest
Puntledge Willemar CW	CWHxm2	49.49896	-125.18747	GIS_ID_Link54428	TimberWest
Puntledge Willemar CW	CWHxm2	49.50298	-125.18678	GIS_ID_Link54429	TimberWest
Puntledge Willemar CW	CWHxm2	49.50107	-125.18521	GIS_ID_Link54430	TimberWest
Puntledge Willemar CW	CWHxm2	49.50017	-125.1838	GIS_ID_Link54431	TimberWest
Puntledge Willemar CW	CWHxm2	49.49968	-125.19281	GIS_ID_Link54432	TimberWest
Puntledge Willemar CW	CWHxm2	49.50229	-125.18543	GIS_ID_Link54433	TimberWest
Puntledge Willemar CW	CWHxm2	49.49979	-125.19042	GIS_ID_Link54434	TimberWest
Puntledge Willemar CW	CWHmm1	49.50143	-125.23866	GIS_ID_Link54435	TimberWest
Puntledge Willemar CW	CWHmm2	49.49775	-125.23207	GIS_ID_Link54436	TimberWest
Puntledge Willemar CW	CWHmm2	49.49964	-125.22922	GIS_ID_Link54437	TimberWest
Puntledge Willemar CW	CWHmm2	49.499	-125.22969	GIS_ID_Link54438	TimberWest
Puntledge Willemar CW	CWHmm2	49.49951	-125.22966	GIS_ID_Link54439	TimberWest
Puntledge Willemar CW	CWHmm1	49.499	-125.23828	GIS_ID_Link54440	TimberWest
Puntledge Willemar CW	CWHmm1	49.49876	-125.23742	GIS_ID_Link54441	TimberWest
Puntledge Willemar CW	CWHmm1	49.49714	-125.23984	GIS_ID_Link54442	TimberWest
Puntledge Willemar CW	CWHmm1	49.49676	-125.24017	GIS_ID_Link54443	TimberWest
Puntledge Willemar CW	CWHmm2	49.50442	-125.21005	GIS_ID_Link54444	TimberWest
Puntledge Willemar CW	CWHmm2	49.50409	-125.20738	GIS_ID_Link54445	TimberWest
Puntledge Willemar CW	CWHxm2	49.50442	-125.20927	GIS_ID_Link54446	TimberWest
Puntledge Willemar CW	CWHxm2	49.50545	-125.21137	GIS_ID_Link54447	TimberWest
Puntledge Willemar CW	CWHxm2	49.50603	-125.21262	GIS_ID_Link54448	TimberWest
Puntledge Willemar CW	CWHxm2	49.50531	-125.20885	GIS_ID_Link54449	TimberWest
Puntledge Willemar CW	CWHxm2	49.5049	-125.20914	GIS_ID_Link54450	TimberWest
Puntledge Willemar CW	CWHxm2	49.50442	-125.20837	GIS_ID_Link54451	TimberWest
Puntledge Willemar CW	CWHxm2	49.50535	-125.21005	GIS_ID_Link54452	TimberWest
Puntledge Willemar CW	CWHxm2	49.50596	-125.21063	GIS_ID_Link54453	TimberWest
Puntledge Willemar CW	CWHxm2	49.50518	-125.20907	GIS_ID_Link54454	TimberWest
Puntledge Willemar CW	CWHxm2	49.50425	-125.20772	GIS_ID_Link54455	TimberWest
Puntledge Willemar CW	CWHmm2	49.50442	-125.20992	GIS_ID_Link54456	TimberWest
Puntledge Willemar CW	CWHmm2	49.50393	-125.20758	GIS_ID_Link54457	TimberWest
Puntledge Willemar CW	CWHxm2	49.50453	-125.20912	GIS_ID_Link54458	TimberWest
Puntledge Willemar CW	CWHxm2	49.50465	-125.20964	GIS_ID_Link54459	TimberWest
Puntledge Willemar CW	CWHxm2	49.50481	-125.209	GIS_ID_Link54460	TimberWest
Puntledge Willemar CW	CWHxm2	49.50499	-125.20929	GIS_ID_Link54461	TimberWest
Puntledge Willemar CW	CWHmm2	49.50477	-125.20717	GIS_ID_Link54462	TimberWest
Puntledge Willemar CW	CWHmm1	49.50455	-125.23038	GIS_ID_Link54463	TimberWest
Puntledge Willemar CW	CWHxm2	49.50479	-125.20849	GIS_ID_Link54464	TimberWest
Puntledge Willemar CW	CWHxm2	49.50547	-125.2099	GIS_ID_Link54465	TimberWest

Location (Basin)	Biogeo Zone (BGC_LABEL)	Latitude	Longitude	GIS_ID	Ownership
Puntledge Willemar CW	CWHxm2	49.50509	-125.20849	GIS_ID_Link54466	TimberWest
Puntledge Willemar CW	CWHxm2	49.50555	-125.20964	GIS_ID_Link54467	TimberWest
Puntledge Willemar CW	CWHxm2	49.50474	-125.20821	GIS_ID_Link54468	TimberWest
Puntledge Willemar CW	CWHmm1	49.50601	-125.21532	GIS_ID_Link54469	TimberWest
Puntledge Willemar CW	CWHxm2	49.50602	-125.21496	GIS_ID_Link54470	TimberWest
Puntledge Willemar CW	CWHmm1	49.50602	-125.21519	GIS_ID_Link54471	TimberWest
Puntledge Willemar CW	CWHxm2	49.50567	-125.20879	GIS_ID_Link54472	TimberWest
Puntledge Willemar CW	CWHxm2	49.50614	-125.2109	GIS_ID_Link54473	TimberWest
Puntledge Willemar CW	CWHxm2	49.50566	-125.21028	GIS_ID_Link54474	TimberWest
Puntledge Willemar CW	CWHxm2	49.50626	-125.21051	GIS_ID_Link54475	TimberWest
Puntledge Willemar CW	CWHxm2	49.50608	-125.21057	GIS_ID_Link54476	TimberWest
Puntledge Willemar CW	CWHmm2	49.50343	-125.22684	GIS_ID_Link54477	TimberWest
Puntledge Willemar CW	CWHmm2	49.50431	-125.21006	GIS_ID_Link54478	TimberWest
Puntledge Willemar CW	CWHmm2	49.50419	-125.21038	GIS_ID_Link54479	TimberWest
Puntledge Willemar CW	CWHmm2	49.5042	-125.20945	GIS_ID_Link54480	TimberWest
Puntledge Willemar CW	CWHmm2	49.50346	-125.20767	GIS_ID_Link54481	TimberWest
Puntledge Willemar CW	CWHmm2	49.50371	-125.20808	GIS_ID_Link54482	TimberWest
Puntledge Willemar CW	CWHmm2	49.50374	-125.20727	GIS_ID_Link54483	TimberWest
Puntledge Willemar CW	CWHmm2	49.50423	-125.21001	GIS_ID_Link54484	TimberWest
Puntledge Willemar CW	CWHmm2	49.50354	-125.20779	GIS_ID_Link54485	TimberWest
Puntledge Willemar CW	CWHmm2	49.5043	-125.22135	GIS_ID_Link54486	TimberWest
Puntledge Willemar CW	CWHmm2	49.50339	-125.2142	GIS_ID_Link54487	TimberWest
Puntledge Willemar CW	CWHmm2	49.50292	-125.21614	GIS_ID_Link54488	TimberWest
Puntledge Willemar CW	CWHmm2	49.5034	-125.21518	GIS_ID_Link54489	TimberWest
Puntledge Willemar CW	CWHmm2	49.50353	-125.2155	GIS_ID_Link54490	TimberWest
Puntledge Willemar CW	CWHmm2	49.50342	-125.21423	GIS_ID_Link54491	TimberWest
Puntledge Willemar CW	CWHmm2	49.49846	-125.20351	GIS_ID_Link54492	TimberWest
Puntledge Willemar CW	CWHmm2	49.49832	-125.20409	GIS_ID_Link54493	TimberWest
Puntledge Willemar CW	CWHmm2	49.49839	-125.20361	GIS_ID_Link54494	TimberWest
Puntledge Willemar CW	CWHmm2	49.49877	-125.20513	GIS_ID_Link54495	TimberWest
Puntledge Willemar CW	CWHmm2	49.49899	-125.20578	GIS_ID_Link54496	TimberWest
Puntledge Willemar CW	CWHmm2	49.50407	-125.21089	GIS_ID_Link54497	TimberWest
Puntledge Willemar CW	CWHmm2	49.50375	-125.20904	GIS_ID_Link54498	TimberWest
Puntledge Willemar CW	CWHmm2	49.50273	-125.20645	GIS_ID_Link54499	TimberWest
Puntledge Willemar CW	CWHmm2	49.50312	-125.20675	GIS_ID_Link54500	TimberWest
Puntledge Willemar CW	CWHmm2	49.50364	-125.20697	GIS_ID_Link54501	TimberWest
Puntledge Willemar CW	CWHmm2	49.50364	-125.20836	GIS_ID_Link54502	TimberWest
Puntledge Willemar CW	CWHmm2	49.50166	-125.20574	GIS_ID_Link54503	TimberWest
Puntledge Willemar CW	CWHmm2	49.50187	-125.20673	GIS_ID_Link54504	TimberWest
Puntledge Willemar CW	CWHmm2	49.50376	-125.20712	GIS_ID_Link54505	TimberWest
Puntledge Willemar CW	CWHmm2	49.50203	-125.20625	GIS_ID_Link54506	TimberWest
Puntledge Willemar CW	CWHmm2	49.50191	-125.20635	GIS_ID_Link54507	TimberWest
Puntledge Willemar CW	CWHmm1	49.50382	-125.23043	GIS_ID_Link54508	TimberWest
Puntledge Willemar CW	CWHmm2	49.49919	-125.20646	GIS_ID_Link54509	TimberWest
Puntledge Willemar CW	CWHmm2	49.49921	-125.20413	GIS_ID_Link54510	TimberWest
Puntledge Willemar CW	CWHmm2	49.4989	-125.20449	GIS_ID_Link54511	TimberWest
Puntledge Willemar CW	CWHmm2	49.49998	-125.20592	GIS_ID_Link54512	TimberWest
Puntledge Willemar CW	CWHmm2	49.49955	-125.20636	GIS_ID_Link54513	TimberWest
Puntledge Willemar CW	CWHmm2	49.4994	-125.20486	GIS_ID_Link54514	TimberWest
Puntledge Willemar CW	CWHmm2	49.49899	-125.20403	GIS_ID_Link54515	TimberWest
Puntledge Willemar CW	CWHmm2	49.50266	-125.22832	GIS_ID_Link54516	TimberWest

Location (Basin)	Biogeo Zone (BGC_LABEL)	Latitude	Longitude	GIS_ID	Ownership
Puntledge Toma CW	CWHmm2	49.54325	-125.13644	GIS_ID_Link54517	TimberWest
Puntledge Toma CW	CWHmm2	49.54372	-125.13752	GIS_ID_Link54518	TimberWest
Puntledge Toma CW	CWHmm2	49.54333	-125.13658	GIS_ID_Link54519	TimberWest
Puntledge Toma CW	CWHxm2	49.54804	-125.13842	GIS_ID_Link54520	TimberWest
Puntledge Toma CW	CWHxm2	49.54765	-125.13971	GIS_ID_Link54521	TimberWest
Puntledge Toma CW	CWHxm2	49.54794	-125.13793	GIS_ID_Link54522	TimberWest
Puntledge Toma CW	CWHxm2	49.5479	-125.13883	GIS_ID_Link54523	TimberWest
Puntledge Toma CW	CWHxm2	49.54646	-125.13663	GIS_ID_Link54524	TimberWest
Puntledge Toma CW	CWHxm2	49.54782	-125.13883	GIS_ID_Link54525	TimberWest
Puntledge Toma CW	CWHxm2	49.54759	-125.13868	GIS_ID_Link54526	TimberWest
Puntledge Toma CW	CWHxm2	49.52083	-125.12163	GIS_ID_Link54527	TimberWest
Puntledge Toma CW	CWHmm2	49.54736	-125.13532	GIS_ID_Link54528	TimberWest
Puntledge Toma CW	CWHmm2	49.54781	-125.1365	GIS_ID_Link54529	TimberWest
Puntledge Toma CW	CWHmm2	49.5468	-125.13337	GIS_ID_Link54530	TimberWest
Puntledge Toma CW	CWHmm2	49.54821	-125.13629	GIS_ID_Link54531	TimberWest
Puntledge Toma CW	CWHmm2	49.54812	-125.13676	GIS_ID_Link54532	TimberWest
Puntledge Toma CW	CWHmm2	49.54668	-125.13609	GIS_ID_Link54533	TimberWest
Puntledge Toma CW	CWHmm2	49.54706	-125.13718	GIS_ID_Link54534	TimberWest
Puntledge Toma CW	CWHmm2	49.54864	-125.13643	GIS_ID_Link54535	TimberWest
Puntledge Toma CW	CWHmm2	49.54717	-125.13552	GIS_ID_Link54536	TimberWest
Puntledge Toma CW	CWHmm2	49.54834	-125.13643	GIS_ID_Link54537	TimberWest
Puntledge Toma CW	CWHmm2	49.54831	-125.13656	GIS_ID_Link54538	TimberWest
Puntledge Toma CW	CWHmm2	49.54695	-125.13484	GIS_ID_Link54539	TimberWest
Puntledge Toma CW	CWHmm2	49.54672	-125.13422	GIS_ID_Link54540	TimberWest
Puntledge Toma CW	CWHmm2	49.54695	-125.13568	GIS_ID_Link54541	TimberWest
Puntledge Toma CW	CWHmm2	49.54793	-125.13651	GIS_ID_Link54542	TimberWest
Puntledge Toma CW	CWHmm2	49.54802	-125.13682	GIS_ID_Link54543	TimberWest
Puntledge Toma CW	CWHmm2	49.54569	-125.13347	GIS_ID_Link54544	TimberWest
Puntledge Toma CW	CWHmm2	49.54599	-125.13563	GIS_ID_Link54545	TimberWest
Puntledge Toma CW	CWHmm2	49.54615	-125.13425	GIS_ID_Link54546	TimberWest
Puntledge Toma CW	CWHmm2	49.54629	-125.13165	GIS_ID_Link54547	TimberWest
Puntledge Toma CW	CWHmm2	49.54601	-125.1315	GIS_ID_Link54548	TimberWest
Puntledge Toma CW	CWHxm2	49.52074	-125.12349	GIS_ID_Link54549	TimberWest
Puntledge Toma CW	CWHxm2	49.52106	-125.1217	GIS_ID_Link54550	TimberWest
Puntledge Lower CW	CWHxm2	49.59456	-125.16744	GIS_ID_Link54551	TimberWest
Puntledge Lower CW	CWHxm2	49.59445	-125.16824	GIS_ID_Link54552	TimberWest
Puntledge Lower CW	CWHxm2	49.59563	-125.16779	GIS_ID_Link54553	TimberWest
Puntledge Lower CW	CWHxm2	49.59511	-125.16995	GIS_ID_Link54554	TimberWest
Puntledge Lower CW	CWHxm2	49.59529	-125.16742	GIS_ID_Link54555	TimberWest
Puntledge Lower CW	CWHxm2	49.59487	-125.16778	GIS_ID_Link54556	TimberWest
Puntledge Lower CW	CWHxm2	49.59038	-125.17018	GIS_ID_Link54557	TimberWest
Puntledge Lower CW	CWHxm2	49.59399	-125.17289	GIS_ID_Link54558	TimberWest
Puntledge Lower CW	CWHxm2	49.59513	-125.17308	GIS_ID_Link54559	TimberWest
Puntledge Lower CW	CWHxm2	49.59453	-125.17348	GIS_ID_Link54560	TimberWest
Puntledge Lower CW	CWHxm2	49.56077	-125.16407	GIS_ID_Link54561	TimberWest
Puntledge Lower CW	CWHxm2	49.56239	-125.16369	GIS_ID_Link54562	TimberWest
Puntledge Lower CW	CWHxm2	49.56135	-125.16423	GIS_ID_Link54563	TimberWest
Puntledge Lower CW	CWHxm2	49.56206	-125.16375	GIS_ID_Link54564	TimberWest
Puntledge Lower CW	CWHxm2	49.56071	-125.16404	GIS_ID_Link54565	TimberWest
Puntledge Lower CW	CWHxm2	49.56084	-125.16414	GIS_ID_Link54566	TimberWest
Puntledge Lower CW	CWHxm2	49.56269	-125.15936	GIS_ID_Link54567	TimberWest

Location (Basin)	Biogeo Zone (BGC_LABEL)	Latitude	Longitude	GIS_ID	Ownership
Puntledge Lower CW	CWHxm2	49.56294	-125.15912	GIS_ID_Link54568	TimberWest
Puntledge Lower CW	CWHxm2	49.56274	-125.1591	GIS_ID_Link54569	TimberWest
Puntledge Lower CW	CWHxm2	49.56298	-125.15863	GIS_ID_Link54570	TimberWest
Puntledge Lower CW	CWHxm2	49.56315	-125.15897	GIS_ID_Link54571	TimberWest
Puntledge Lower CW	CWHxm2	49.5632	-125.15819	GIS_ID_Link54572	TimberWest
Puntledge Lower CW	CWHxm2	49.56597	-125.15658	GIS_ID_Link54573	TimberWest
Puntledge Lower CW	CWHxm2	49.56708	-125.15522	GIS_ID_Link54574	TimberWest
Puntledge Lower CW	CWHxm2	49.56638	-125.15633	GIS_ID_Link54575	TimberWest
Puntledge Lower CW	CWHxm2	49.5672	-125.15368	GIS_ID_Link54576	TimberWest
Puntledge Lower CW	CWHxm2	49.5664	-125.15535	GIS_ID_Link54577	TimberWest
Puntledge Lower CW	CWHxm2	49.56605	-125.15612	GIS_ID_Link54578	TimberWest
Puntledge Lower CW	CWHxm2	49.5667	-125.15414	GIS_ID_Link54579	TimberWest
Puntledge Lower CW	CWHxm2	49.56709	-125.15388	GIS_ID_Link54580	TimberWest
Puntledge Lower CW	CWHxm2	49.56622	-125.15461	GIS_ID_Link54581	TimberWest
Puntledge Lower CW	CWHxm2	49.5985	-125.16149	GIS_ID_Link54582	TimberWest
Puntledge Lower CW	CWHxm2	49.60092	-125.16268	GIS_ID_Link54583	TimberWest
Puntledge Lower CW	CWHxm2	49.60071	-125.16187	GIS_ID_Link54584	TimberWest
Puntledge Lower CW	CWHxm2	49.6006	-125.16233	GIS_ID_Link54585	TimberWest
Puntledge Lower CW	CWHxm2	49.59851	-125.16026	GIS_ID_Link54586	TimberWest
Puntledge Lower CW	CWHxm2	49.60091	-125.16233	GIS_ID_Link54587	TimberWest
Puntledge Lower CW	CWHxm2	49.58231	-125.15764	GIS_ID_Link54588	TimberWest
Puntledge Lower CW	CWHxm2	49.58266	-125.16049	GIS_ID_Link54589	TimberWest
Puntledge Lower CW	CWHxm2	49.58252	-125.15825	GIS_ID_Link54590	TimberWest
Puntledge Lower CW	CWHxm2	49.56632	-125.1535	GIS_ID_Link54591	TimberWest
Puntledge Lower CW	CWHxm2	49.56615	-125.15467	GIS_ID_Link54592	TimberWest
Puntledge Lower CW	CWHxm2	49.56637	-125.15442	GIS_ID_Link54593	TimberWest
Puntledge Lower CW	CWHxm2	49.56612	-125.15448	GIS_ID_Link54594	TimberWest
Puntledge Lower CW	CWHxm2	49.56539	-125.15571	GIS_ID_Link54595	TimberWest
Puntledge Lower CW	CWHxm2	49.56519	-125.15447	GIS_ID_Link54596	TimberWest
Puntledge Lower CW	CWHxm2	49.56664	-125.15407	GIS_ID_Link54597	TimberWest
Puntledge Lower CW	CWHxm2	49.56606	-125.15428	GIS_ID_Link54598	TimberWest
Puntledge Lower CW	CWHxm2	49.56563	-125.15518	GIS_ID_Link54599	TimberWest
Puntledge Lower CW	CWHxm2	49.59411	-125.15882	GIS_ID_Link54600	TimberWest
Puntledge Lower CW	CWHxm2	49.5945	-125.15824	GIS_ID_Link54601	TimberWest
Puntledge Lower CW	CWHxm2	49.56282	-125.15974	GIS_ID_Link54602	TimberWest
Puntledge Lower CW	CWHxm2	49.56336	-125.15865	GIS_ID_Link54603	TimberWest
Puntledge Lower CW	CWHxm2	49.56317	-125.15966	GIS_ID_Link54604	TimberWest
Puntledge Lower CW	CWHxm2	49.56457	-125.15945	GIS_ID_Link54605	TimberWest
Puntledge Lower CW	CWHxm2	49.56573	-125.15732	GIS_ID_Link54606	TimberWest
Puntledge Lower CW	CWHxm2	49.56223	-125.16057	GIS_ID_Link54607	TimberWest
Puntledge Lower CW	CWHxm2	49.56261	-125.16077	GIS_ID_Link54608	TimberWest
Puntledge Lower CW	CWHxm2	49.56222	-125.16157	GIS_ID_Link54609	TimberWest
Puntledge Lower CW	CWHxm2	49.56243	-125.1611	GIS_ID_Link54610	TimberWest
Puntledge Lower CW	CWHxm2	49.56404	-125.1571	GIS_ID_Link54611	TimberWest
Puntledge Lower CW	CWHxm2	49.56404	-125.15947	GIS_ID_Link54612	TimberWest
Puntledge Lower CW	CWHxm2	49.56301	-125.15962	GIS_ID_Link54613	TimberWest
Puntledge Lower CW	CWHxm2	49.56257	-125.16111	GIS_ID_Link54614	TimberWest
Puntledge Lower CW	CWHxm2	49.56331	-125.15915	GIS_ID_Link54615	TimberWest
Puntledge Lower CW	CWHxm2	49.56271	-125.15975	GIS_ID_Link54616	TimberWest
Puntledge Lower CW	CWHxm2	49.56232	-125.16055	GIS_ID_Link54617	TimberWest
Puntledge Lower CW	CWHxm2	49.56254	-125.1609	GIS_ID_Link54618	TimberWest

Location (Basin)	Biogeo Zone (BGC_LABEL)	Latitude	Longitude	GIS_ID	Ownership
Puntledge Lower CW	CWHxm2	49.56408	-125.15765	GIS_ID_Link54619	TimberWest
Puntledge Lower CW	CWHxm2	49.59439	-125.16464	GIS_ID_Link54620	TimberWest
Puntledge Lower CW	CWHxm2	49.59463	-125.16679	GIS_ID_Link54621	TimberWest
Puntledge Lower CW	CWHxm2	49.59547	-125.16308	GIS_ID_Link54622	TimberWest
Puntledge Lower CW	CWHxm2	49.595	-125.16684	GIS_ID_Link54623	TimberWest
Puntledge Lower CW	CWHxm2	49.59451	-125.16364	GIS_ID_Link54624	TimberWest
Puntledge Lower CW	CWHxm2	49.58346	-125.15772	GIS_ID_Link54625	TimberWest
Puntledge Lower CW	CWHxm2	49.58296	-125.15801	GIS_ID_Link54626	TimberWest
Puntledge Lower CW	CWHxm2	49.56253	-125.16341	GIS_ID_Link54627	TimberWest
Puntledge Lower CW	CWHxm2	49.56173	-125.16261	GIS_ID_Link54628	TimberWest
Puntledge Lower CW	CWHxm2	49.56218	-125.16176	GIS_ID_Link54629	TimberWest
Puntledge Lower CW	CWHxm2	49.56247	-125.16282	GIS_ID_Link54630	TimberWest
Puntledge Lower CW	CWHxm2	49.56209	-125.16306	GIS_ID_Link54631	TimberWest
Puntledge Lower CW	CWHxm2	49.56217	-125.16243	GIS_ID_Link54632	TimberWest
Puntledge Lower CW	CWHmm2	49.56882	-125.14739	GIS_ID_Link54633	TimberWest
Puntledge Lower CW	CWHmm2	49.56918	-125.14983	GIS_ID_Link54634	TimberWest
Puntledge Lower CW	CWHmm2	49.5679	-125.14831	GIS_ID_Link54635	TimberWest
Puntledge Lower CW	CWHmm2	49.56872	-125.14818	GIS_ID_Link54636	TimberWest
Puntledge Lower CW	CWHxm2	49.56909	-125.15011	GIS_ID_Link54637	TimberWest
Puntledge Lower CW	CWHxm2	49.56842	-125.15029	GIS_ID_Link54638	TimberWest
Puntledge Lower CW	CWHxm2	49.56741	-125.1496	GIS_ID_Link54639	TimberWest
Puntledge Cruikshank CW	CWHmm2	49.56864	-125.22475	GIS_ID_Link54640	TimberWest
Puntledge Cruikshank CW	CWHmm2	49.56855	-125.22642	GIS_ID_Link54641	TimberWest
Puntledge Cruikshank CW	CWHmm2	49.56872	-125.22631	GIS_ID_Link54642	TimberWest
Puntledge Cruikshank CW	CWHmm2	49.56885	-125.22482	GIS_ID_Link54643	TimberWest
Puntledge Cruikshank CW	CWHmm2	49.56859	-125.22513	GIS_ID_Link54644	TimberWest
Puntledge Cruikshank CW	CWHmm2	49.56876	-125.2254	GIS_ID_Link54645	TimberWest
Puntledge Cruikshank CW	CWHxm2	49.574	-125.22919	GIS_ID_Link54646	TimberWest
Puntledge Cruikshank CW	CWHxm2	49.57326	-125.22915	GIS_ID_Link54647	TimberWest
Puntledge Cruikshank CW	CWHmm2	49.57187	-125.22771	GIS_ID_Link54648	TimberWest
Puntledge Cruikshank CW	CWHmm2	49.57188	-125.22831	GIS_ID_Link54649	TimberWest
Puntledge Cruikshank CW	CWHxm2	49.57467	-125.22934	GIS_ID_Link54650	TimberWest
Puntledge Cruikshank CW	CWHxm2	49.57428	-125.22951	GIS_ID_Link54651	TimberWest
Puntledge Cruikshank CW	CWHmm2	49.5697	-125.22542	GIS_ID_Link54652	TimberWest
Puntledge Cruikshank CW	CWHmm2	49.57035	-125.2279	GIS_ID_Link54653	TimberWest
Puntledge Cruikshank CW	CWHmm2	49.57166	-125.22797	GIS_ID_Link54654	TimberWest
Puntledge Cruikshank CW	CWHmm2	49.56879	-125.22818	GIS_ID_Link54655	TimberWest
Puntledge Cruikshank CW	CWHmm2	49.57208	-125.22871	GIS_ID_Link54656	TimberWest
Puntledge Cruikshank CW	CWHxm2	49.5718	-125.2306	GIS_ID_Link54657	TimberWest
Puntledge Cruikshank CW	CWHxm2	49.57365	-125.23026	GIS_ID_Link54658	TimberWest
Puntledge Cruikshank CW	CWHxm2	49.57278	-125.22973	GIS_ID_Link54659	TimberWest
Puntledge Cruikshank CW	CWHmm2	49.57103	-125.22729	GIS_ID_Link54660	TimberWest
Puntledge Cruikshank CW	CWHmm2	49.56972	-125.22629	GIS_ID_Link54661	TimberWest
Puntledge Cruikshank CW	CWHmm2	49.5719	-125.2298	GIS_ID_Link54662	TimberWest
Puntledge Cruikshank CW	CWHxm2	49.5717	-125.23039	GIS_ID_Link54663	TimberWest
Puntledge Lower CW	CWHxm2	49.59591	-125.21949	GIS_ID_Link54664	TimberWest
Puntledge Lower CW	CWHxm2	49.59679	-125.22102	GIS_ID_Link54665	TimberWest
Puntledge Lower CW	CWHxm2	49.59624	-125.21971	GIS_ID_Link54666	TimberWest
Puntledge Lower CW	CWHxm2	49.5965	-125.2213	GIS_ID_Link54667	TimberWest
Puntledge Lower CW	CWHxm2	49.59735	-125.22135	GIS_ID_Link54668	TimberWest
Puntledge Lower CW	CWHxm2	49.5978	-125.2207	GIS_ID_Link54669	TimberWest

Location (Basin)	Biogeo Zone (BGC_LABEL)	Latitude	Longitude	GIS_ID	Ownership
Puntledge Lower CW	CWHxm2	49.59716	-125.22117	GIS_ID_Link54670	TimberWest
Puntledge Lower CW	CWHxm2	49.59639	-125.2197	GIS_ID_Link54671	TimberWest
Puntledge Beech CW	CWHxm2	49.60275	-125.2048	GIS_ID_Link54672	TimberWest
Puntledge Beech CW	CWHxm2	49.60315	-125.20503	GIS_ID_Link54673	TimberWest
Puntledge Beech CW	CWHxm2	49.60337	-125.20485	GIS_ID_Link54674	TimberWest
Puntledge Beech CW	CWHxm2	49.60315	-125.20474	GIS_ID_Link54675	TimberWest
Puntledge Beech CW	CWHxm2	49.60276	-125.20362	GIS_ID_Link54676	TimberWest
Puntledge Beech CW	CWHxm2	49.603	-125.20302	GIS_ID_Link54677	TimberWest
Puntledge Beech CW	CWHxm2	49.60337	-125.20265	GIS_ID_Link54678	TimberWest
Puntledge Beech CW	CWHxm2	49.6032	-125.20276	GIS_ID_Link54679	TimberWest
Puntledge Beech CW	CWHxm2	49.60327	-125.20379	GIS_ID_Link54680	TimberWest
Puntledge Beech CW	CWHmm2	49.61471	-125.21563	GIS_ID_Link54681	TimberWest
Puntledge Beech CW	CWHmm2	49.61481	-125.2153	GIS_ID_Link54682	TimberWest
Puntledge Beech CW	CWHmm2	49.61763	-125.21365	GIS_ID_Link54683	TimberWest
Puntledge Beech CW	CWHmm2	49.61841	-125.21423	GIS_ID_Link54684	TimberWest
Puntledge Beech CW	CWHmm2	49.61643	-125.21358	GIS_ID_Link54685	TimberWest
Puntledge Beech CW	CWHmm2	49.61623	-125.21292	GIS_ID_Link54686	TimberWest
Puntledge Beech CW	CWHmm2	49.61588	-125.21469	GIS_ID_Link54687	TimberWest
Puntledge Beech CW	CWHmm2	49.61635	-125.21448	GIS_ID_Link54688	TimberWest
Puntledge Beech CW	CWHmm2	49.6183	-125.21411	GIS_ID_Link54689	TimberWest
Puntledge Beech CW	CWHmm2	49.61726	-125.2135	GIS_ID_Link54690	TimberWest
Puntledge Beech CW	CWHmm2	49.61877	-125.21462	GIS_ID_Link54691	TimberWest
Puntledge Beech CW	CWHmm2	49.61735	-125.2126	GIS_ID_Link54692	TimberWest
Puntledge Beech CW	CWHmm2	49.61452	-125.21664	GIS_ID_Link54693	TimberWest
Puntledge Beech CW	CWHxm2	49.60551	-125.20717	GIS_ID_Link54694	TimberWest
Puntledge Beech CW	CWHxm2	49.60561	-125.20772	GIS_ID_Link54695	TimberWest
Puntledge Beech CW	CWHxm2	49.60534	-125.20761	GIS_ID_Link54696	TimberWest
Puntledge Beech CW	CWHxm2	49.60523	-125.20717	GIS_ID_Link54697	TimberWest
Puntledge Beech CW	CWHxm2	49.6058	-125.2083	GIS_ID_Link54698	TimberWest
Puntledge Beech CW	CWHxm2	49.60549	-125.20839	GIS_ID_Link54699	TimberWest
Puntledge Beech CW	CWHxm2	49.60562	-125.20827	GIS_ID_Link54700	TimberWest
Puntledge Beech CW	CWHxm2	49.60479	-125.20668	GIS_ID_Link54701	TimberWest
Puntledge Beech CW	CWHxm2	49.60555	-125.2074	GIS_ID_Link54702	TimberWest
Puntledge Beech CW	CWHxm2	49.6053	-125.20743	GIS_ID_Link54703	TimberWest
Puntledge Beech CW	CWHxm2	49.60571	-125.20801	GIS_ID_Link54704	TimberWest
Puntledge Beech CW	CWHxm2	49.60886	-125.21333	GIS_ID_Link54705	TimberWest
Puntledge Beech CW	CWHxm2	49.60975	-125.2139	GIS_ID_Link54706	TimberWest
Puntledge Beech CW	CWHxm2	49.60731	-125.21117	GIS_ID_Link54707	TimberWest
Puntledge Beech CW	CWHxm2	49.60838	-125.21268	GIS_ID_Link54708	TimberWest
Puntledge Beech CW	CWHxm2	49.60776	-125.21295	GIS_ID_Link54709	TimberWest
Puntledge Beech CW	CWHxm2	49.60903	-125.21428	GIS_ID_Link54710	TimberWest
Puntledge Beech CW	CWHxm2	49.60934	-125.21396	GIS_ID_Link54711	TimberWest
Puntledge Beech CW	CWHmm2	49.61487	-125.2166	GIS_ID_Link54712	TimberWest
Puntledge Rees - Kweishun CW	CWHmm2	49.61242	-125.32585	GIS_ID_Link54713	TimberWest
Puntledge Rees - Kweishun CW	CWHmm2	49.61258	-125.32982	GIS_ID_Link54714	TimberWest
Puntledge Rees - Kweishun CW	CWHmm2	49.61228	-125.32601	GIS_ID_Link54715	TimberWest
Puntledge Rees - Kweishun CW	CWHmm2	49.61268	-125.33892	GIS_ID_Link54716	TimberWest
Puntledge Rees - Kweishun CW	MHmm1	49.61262	-125.33958	GIS_ID_Link54717	TimberWest
Puntledge Rees - Kweishun CW	MHmm1	49.60617	-125.33065	GIS_ID_Link54718	TimberWest
Puntledge Rees - Kweishun CW	CWHmm2	49.61071	-125.32674	GIS_ID_Link54719	TimberWest
Puntledge Rees - Kweishun CW	CWHmm2	49.61236	-125.33511	GIS_ID_Link54720	TimberWest

Location (Basin)	Biogeo Zone (BGC_LABEL)	Latitude	Longitude	GIS_ID	Ownership
Puntledge Rees - Kweishun CW	CWHmm2	49.61201	-125.33063	GIS_ID_Link54721	TimberWest
Puntledge Rees - Kweishun CW	MHmm1	49.6065	-125.33475	GIS_ID_Link54722	TimberWest
Puntledge Rees - Kweishun CW	CWHmm2	49.61101	-125.34015	GIS_ID_Link54723	TimberWest
Puntledge Rees - Kweishun CW	CWHmm2	49.61043	-125.33956	GIS_ID_Link54724	TimberWest
Puntledge Rees - Kweishun CW	CWHmm2	49.61094	-125.3401	GIS_ID_Link54725	TimberWest
Puntledge Rees - Kweishun CW	CWHmm2	49.60794	-125.33616	GIS_ID_Link54726	TimberWest
Puntledge Rees - Kweishun CW	CWHmm2	49.60678	-125.3316	GIS_ID_Link54727	TimberWest
Puntledge Moat - Eric CW	CWHmm2	49.64186	-125.30621	GIS_ID_Link54728	TimberWest
Puntledge Moat - Eric CW	CWHmm2	49.64211	-125.30723	GIS_ID_Link54729	TimberWest
Puntledge Moat - Eric CW	CWHmm2	49.6425	-125.30482	GIS_ID_Link54730	TimberWest
Puntledge Moat - Eric CW	CWHmm2	49.64149	-125.30884	GIS_ID_Link54731	TimberWest
Puntledge Moat - Eric CW	MHmm1	49.63965	-125.31493	GIS_ID_Link54732	TimberWest
Puntledge Moat - Eric CW	MHmm1	49.63883	-125.31438	GIS_ID_Link54733	TimberWest
Puntledge Moat - Eric CW	CWHmm2	49.6397	-125.36099	GIS_ID_Link54734	TimberWest
Puntledge Moat - Eric CW	CWHmm2	49.64043	-125.36258	GIS_ID_Link54735	TimberWest
Puntledge Moat - Eric CW	CWHmm2	49.63939	-125.35766	GIS_ID_Link54736	TimberWest
Puntledge Moat - Eric CW	CWHmm2	49.6397	-125.36236	GIS_ID_Link54737	TimberWest
Puntledge Moat - Eric CW	CWHmm2	49.63959	-125.36534	GIS_ID_Link54738	TimberWest
Puntledge Moat - Eric CW	CWHmm2	49.64108	-125.36762	GIS_ID_Link54739	TimberWest
Puntledge Moat - Eric CW	CWHmm2	49.64106	-125.36728	GIS_ID_Link54740	TimberWest
Puntledge Moat - Eric CW	CWHmm2	49.6404	-125.36718	GIS_ID_Link54741	TimberWest
Puntledge Moat - Eric CW	CWHmm2	49.64046	-125.3677	GIS_ID_Link54742	TimberWest
Puntledge Moat - Eric CW	CWHmm2	49.67142	-125.31004	GIS_ID_Link54743	TimberWest
Puntledge Moat - Eric CW	CWHmm2	49.67155	-125.3114	GIS_ID_Link54744	TimberWest
Puntledge Moat - Eric CW	CWHmm2	49.67285	-125.31165	GIS_ID_Link54745	TimberWest
Puntledge Moat - Eric CW	CWHmm2	49.6705	-125.30775	GIS_ID_Link54746	TimberWest
Puntledge Moat - Eric CW	CWHmm2	49.67145	-125.30925	GIS_ID_Link54747	TimberWest
Puntledge Moat - Eric CW	CWHmm2	49.67222	-125.31045	GIS_ID_Link54748	TimberWest
Puntledge Moat - Eric CW	CWHmm2	49.67469	-125.31636	GIS_ID_Link54749	TimberWest
Puntledge Moat - Eric CW	CWHmm2	49.67983	-125.32872	GIS_ID_Link54750	TimberWest
Puntledge Moat - Eric CW	CWHmm2	49.67928	-125.32837	GIS_ID_Link54751	TimberWest
Puntledge Moat - Eric CW	CWHmm2	49.67819	-125.32633	GIS_ID_Link54752	TimberWest
Puntledge Moat - Eric CW	CWHmm2	49.6788	-125.325	GIS_ID_Link54753	TimberWest
Puntledge Moat - Eric CW	CWHmm2	49.66579	-125.29853	GIS_ID_Link54754	TimberWest
Puntledge Moat - Eric CW	MHmm1	49.6691	-125.29816	GIS_ID_Link54755	TimberWest
Puntledge Moat - Eric CW	MHmm1	49.66479	-125.29488	GIS_ID_Link54756	TimberWest
Puntledge Moat - Eric CW	MHmm1	49.66747	-125.29821	GIS_ID_Link54757	TimberWest
Puntledge Moat - Eric CW	MHmm1	49.66937	-125.29197	GIS_ID_Link54758	TimberWest
Puntledge Moat - Eric CW	MHmm1	49.66978	-125.30295	GIS_ID_Link54759	TimberWest
Puntledge Moat - Eric CW	CWHmm1	49.66084	-125.3015	GIS_ID_Link54760	TimberWest
Puntledge Moat - Eric CW	CWHmm1	49.66279	-125.30124	GIS_ID_Link54761	TimberWest
Puntledge Moat - Eric CW	CWHmm1	49.66133	-125.30148	GIS_ID_Link54762	TimberWest
Puntledge Moat - Eric CW	CWHmm1	49.6615	-125.29843	GIS_ID_Link54763	TimberWest
Puntledge Moat - Eric CW	CWHmm2	49.66547	-125.30384	GIS_ID_Link54764	TimberWest
Puntledge Moat - Eric CW	CWHmm2	49.66521	-125.30289	GIS_ID_Link54765	TimberWest
Puntledge Moat - Eric CW	CWHmm1	49.66088	-125.30154	GIS_ID_Link54766	TimberWest
Puntledge Moat - Eric CW	CWHmm1	49.66282	-125.30194	GIS_ID_Link54767	TimberWest
Puntledge Moat - Eric CW	CWHmm2	49.66625	-125.30369	GIS_ID_Link54768	TimberWest
Puntledge Moat - Eric CW	CWHmm2	49.66321	-125.30144	GIS_ID_Link54769	TimberWest
Puntledge Moat - Eric CW	CWHmm2	49.66319	-125.30173	GIS_ID_Link54770	TimberWest
Puntledge Moat - Eric CW	CWHmm1	49.66008	-125.30308	GIS_ID_Link54771	TimberWest

Location (Basin)	Biogeo Zone (BGC_LABEL)	Latitude	Longitude	GIS_ID	Ownership
Puntledge Moat - Eric CW	CWHmm1	49.66004	-125.30317	GIS_ID_Link54772	TimberWest
Puntledge Moat - Eric CW	CWHmm1	49.6602	-125.30299	GIS_ID_Link54773	TimberWest
Puntledge Moat - Eric CW	CWHmm1	49.66017	-125.30219	GIS_ID_Link54774	TimberWest
Puntledge Moat - Eric CW	CWHmm1	49.66021	-125.30285	GIS_ID_Link54775	TimberWest
Puntledge Moat - Eric CW	CWHmm1	49.66033	-125.30222	GIS_ID_Link54776	TimberWest
Puntledge Moat - Eric CW	CWHmm2	49.66553	-125.30223	GIS_ID_Link54777	TimberWest
Puntledge Moat - Eric CW	CWHmm2	49.6623	-125.29867	GIS_ID_Link54778	TimberWest
Puntledge Moat - Eric CW	CWHmm2	49.66508	-125.2994	GIS_ID_Link54779	TimberWest
Puntledge Moat - Eric CW	CWHmm2	49.66454	-125.30085	GIS_ID_Link54780	TimberWest
Puntledge Moat - Eric CW	CWHmm2	49.66364	-125.30132	GIS_ID_Link54781	TimberWest
Puntledge Moat - Eric CW	CWHmm1	49.66023	-125.29804	GIS_ID_Link54782	TimberWest
Puntledge Moat - Eric CW	CWHmm1	49.65986	-125.29848	GIS_ID_Link54783	TimberWest
Puntledge Moat - Eric CW	CWHmm2	49.66058	-125.2952	GIS_ID_Link54784	TimberWest
Puntledge Moat - Eric CW	CWHmm1	49.6606	-125.30175	GIS_ID_Link54785	TimberWest
Puntledge Beech CW	MHmm1	49.66202	-125.25531	GIS_ID_Link54786	TimberWest
Puntledge Cruikshank CW	MHmm1	49.65755	-125.27668	GIS_ID_Link54787	TimberWest
Puntledge Beech CW	CWHmm2	49.65634	-125.25779	GIS_ID_Link54788	TimberWest
Puntledge Beech CW	CWHmm2	49.6567	-125.25477	GIS_ID_Link54789	TimberWest
Puntledge Beech CW	CWHmm2	49.65599	-125.25637	GIS_ID_Link54790	TimberWest
Puntledge Beech CW	MHmm1	49.65786	-125.25718	GIS_ID_Link54791	TimberWest
Puntledge Beech CW	CWHmm2	49.65657	-125.25523	GIS_ID_Link54792	TimberWest
Puntledge Beech CW	CWHmm2	49.65629	-125.25761	GIS_ID_Link54793	TimberWest
Puntledge Beech CW	MHmm1	49.67012	-125.28147	GIS_ID_Link54794	TimberWest
Puntledge Beech CW	MHmm1	49.66992	-125.28364	GIS_ID_Link54795	TimberWest
Puntledge Beech CW	MHmm1	49.6695	-125.28025	GIS_ID_Link54796	TimberWest
Puntledge Beech CW	MHmm1	49.66864	-125.28169	GIS_ID_Link54797	TimberWest
Puntledge Beech CW	MHmm1	49.66908	-125.28259	GIS_ID_Link54798	TimberWest
Puntledge Beech CW	MHmm1	49.66975	-125.28113	GIS_ID_Link54799	TimberWest
Puntledge Beech CW	MHmm1	49.66997	-125.2835	GIS_ID_Link54800	TimberWest
Puntledge Beech CW	MHmm1	49.66903	-125.28178	GIS_ID_Link54801	TimberWest
Puntledge Beech CW	MHmm1	49.66813	-125.28169	GIS_ID_Link54802	TimberWest
Puntledge Beech CW	MHmm1	49.66953	-125.28107	GIS_ID_Link54803	TimberWest
Puntledge Beech CW	MHmm1	49.66565	-125.28822	GIS_ID_Link54804	TimberWest
Puntledge Beech CW	MHmm1	49.6675	-125.28665	GIS_ID_Link54805	TimberWest
Puntledge Beech CW	MHmm1	49.66889	-125.28031	GIS_ID_Link54806	TimberWest
Puntledge Beech CW	MHmm1	49.66703	-125.28004	GIS_ID_Link54807	TimberWest
Puntledge Beech CW	MHmm1	49.66935	-125.28078	GIS_ID_Link54808	TimberWest
Puntledge Beech CW	MHmm1	49.66872	-125.28246	GIS_ID_Link54809	TimberWest
Puntledge Beech CW	MHmm1	49.66708	-125.27712	GIS_ID_Link54810	TimberWest
Puntledge Beech CW	MHmm1	49.66678	-125.28699	GIS_ID_Link54811	TimberWest
Puntledge Beech CW	MHmm1	49.66852	-125.28061	GIS_ID_Link54812	TimberWest
Puntledge Beech CW	MHmm1	49.66812	-125.27846	GIS_ID_Link54813	TimberWest
Puntledge Beech CW	MHmm1	49.66866	-125.2742	GIS_ID_Link54814	TimberWest
Puntledge Beech CW	MHmm1	49.6693	-125.27707	GIS_ID_Link54815	TimberWest
Puntledge Beech CW	MHmm1	49.66641	-125.26825	GIS_ID_Link54816	TimberWest
Puntledge Beech CW	MHmm1	49.66593	-125.26819	GIS_ID_Link54817	TimberWest
Puntledge Beech CW	MHmm1	49.66822	-125.27349	GIS_ID_Link54818	TimberWest
Puntledge Beech CW	MHmm1	49.66524	-125.26837	GIS_ID_Link54819	TimberWest
Puntledge Beech CW	MHmm1	49.66775	-125.27077	GIS_ID_Link54820	TimberWest
Puntledge Beech CW	MHmm1	49.66703	-125.27263	GIS_ID_Link54821	TimberWest
Puntledge Beech CW	MHmm1	49.66679	-125.27083	GIS_ID_Link54822	TimberWest

Location (Basin)	Biogeo Zone (BGC_LABEL)	Latitude	Longitude	GIS_ID	Ownership
Puntledge Beech CW	MHmm1	49.6684	-125.27362	GIS_ID_Link54823	TimberWest
Puntledge Beech CW	MHmm1	49.66846	-125.27306	GIS_ID_Link54824	TimberWest
Puntledge Beech CW	MHmm1	49.66761	-125.27083	GIS_ID_Link54825	TimberWest
Puntledge Beech CW	MHmm1	49.66563	-125.26841	GIS_ID_Link54826	TimberWest
Puntledge Beech CW	MHmm1	49.66655	-125.27259	GIS_ID_Link54827	TimberWest
Puntledge Beech CW	MHmm1	49.66697	-125.27289	GIS_ID_Link54828	TimberWest
Puntledge Beech CW	MHmm1	49.66746	-125.27033	GIS_ID_Link54829	TimberWest
Puntledge Beech CW	MHmm1	49.66748	-125.27267	GIS_ID_Link54830	TimberWest
Puntledge Beech CW	MHmm1	49.6673	-125.27021	GIS_ID_Link54831	TimberWest
Puntledge Beech CW	MHmm1	49.66844	-125.27343	GIS_ID_Link54832	TimberWest
Puntledge Beech CW	MHmm1	49.66301	-125.2611	GIS_ID_Link54833	TimberWest
Puntledge Browns CW	MHmm1	49.66362	-125.25676	GIS_ID_Link54834	TimberWest
Puntledge Browns CW	MHmm1	49.66281	-125.25627	GIS_ID_Link54835	TimberWest
Puntledge Beech CW	MHmm1	49.65804	-125.26705	GIS_ID_Link54836	TimberWest
Puntledge Beech CW	MHmm1	49.66059	-125.26472	GIS_ID_Link54837	TimberWest
Puntledge Beech CW	MHmm1	49.66241	-125.26231	GIS_ID_Link54838	TimberWest
Puntledge Beech CW	MHmm1	49.66217	-125.2626	GIS_ID_Link54839	TimberWest
Puntledge Beech CW	MHmm1	49.66157	-125.26246	GIS_ID_Link54840	TimberWest
Puntledge Beech CW	MHmm1	49.6628	-125.27027	GIS_ID_Link54841	TimberWest
Puntledge Cruikshank CW	MHmm1	49.65633	-125.27492	GIS_ID_Link54842	TimberWest
Puntledge Browns CW	MHmm1	49.66875	-125.25512	GIS_ID_Link54843	TimberWest
Puntledge Browns CW	MHmm1	49.6688	-125.25526	GIS_ID_Link54844	TimberWest
Puntledge Beech CW	MHmm1	49.66857	-125.2694	GIS_ID_Link54845	TimberWest
Puntledge Beech CW	MHmm1	49.66929	-125.27095	GIS_ID_Link54846	TimberWest
Puntledge Beech CW	MHmm1	49.66899	-125.26941	GIS_ID_Link54847	TimberWest
Puntledge Browns CW	MHmm1	49.67001	-125.27056	GIS_ID_Link54848	TimberWest
Puntledge Moat - Eric CW	MHmm1	49.66695	-125.29129	GIS_ID_Link54849	TimberWest
Puntledge Beech CW	MHmm1	49.67013	-125.27515	GIS_ID_Link54850	TimberWest
Puntledge Beech CW	MHmm1	49.66286	-125.25805	GIS_ID_Link54851	TimberWest
Puntledge Cruikshank CW	CWHmm2	49.65684	-125.27668	GIS_ID_Link54852	TimberWest
Puntledge Cruikshank CW	CWHmm2	49.65815	-125.27974	GIS_ID_Link54853	TimberWest
Puntledge Moat - Eric CW	CWHmm2	49.66251	-125.28989	GIS_ID_Link54854	TimberWest
Puntledge Moat - Eric CW	CWHmm2	49.66148	-125.29194	GIS_ID_Link54855	TimberWest
Puntledge Moat - Eric CW	CWHmm2	49.66125	-125.28966	GIS_ID_Link54856	TimberWest
Puntledge Moat - Eric CW	CWHmm2	49.66249	-125.29063	GIS_ID_Link54857	TimberWest
Puntledge Moat - Eric CW	CWHmm2	49.66204	-125.29022	GIS_ID_Link54858	TimberWest
Puntledge Moat - Eric CW	CWHmm2	49.6616	-125.29175	GIS_ID_Link54859	TimberWest
Puntledge Moat - Eric CW	CWHmm2	49.66029	-125.29175	GIS_ID_Link54860	TimberWest
Puntledge Moat - Eric CW	CWHmm2	49.66145	-125.2904	GIS_ID_Link54861	TimberWest
Puntledge Moat - Eric CW	CWHmm2	49.66165	-125.29099	GIS_ID_Link54862	TimberWest
Puntledge Moat - Eric CW	CWHmm2	49.66251	-125.29005	GIS_ID_Link54863	TimberWest
Puntledge Moat - Eric CW	CWHmm2	49.66103	-125.29101	GIS_ID_Link54864	TimberWest
Puntledge Moat - Eric CW	CWHmm2	49.66084	-125.2915	GIS_ID_Link54865	TimberWest
Puntledge Moat - Eric CW	CWHmm2	49.66191	-125.29022	GIS_ID_Link54866	TimberWest
Puntledge Moat - Eric CW	CWHmm2	49.66157	-125.29162	GIS_ID_Link54867	TimberWest
Puntledge Beech CW	MHmm1	49.66597	-125.2825	GIS_ID_Link54868	TimberWest
Puntledge Beech CW	MHmm1	49.66597	-125.2825	GIS_ID_Link54869	TimberWest
Puntledge Beech CW	MHmm1	49.65838	-125.25694	GIS_ID_Link54870	TimberWest
Puntledge Beech CW	MHmm1	49.66286	-125.2643	GIS_ID_Link54871	TimberWest
Puntledge Beech CW	MHmm1	49.66267	-125.26383	GIS_ID_Link54872	TimberWest
Puntledge Moat - Eric CW	CWHmm2	49.66024	-125.29104	GIS_ID_Link54873	TimberWest

Location (Basin)	Biogeo Zone (BGC_LABEL)	Latitude	Longitude	GIS_ID	Ownership
Puntledge Moat - Eric CW	CWHmm2	49.66031	-125.29125	GIS_ID_Link54874	TimberWest
Puntledge Cruikshank CW	CWHmm1	49.64982	-125.28221	GIS_ID_Link54875	TimberWest
Puntledge Cruikshank CW	CWHxm2	49.63426	-125.26701	GIS_ID_Link54876	TimberWest
Puntledge Cruikshank CW	CWHxm2	49.63444	-125.26582	GIS_ID_Link54877	TimberWest
Puntledge Cruikshank CW	CWHmm1	49.65006	-125.28162	GIS_ID_Link54878	TimberWest
Puntledge Cruikshank CW	CWHmm1	49.65163	-125.2817	GIS_ID_Link54879	TimberWest
Puntledge Cruikshank CW	CWHmm1	49.65275	-125.28151	GIS_ID_Link54880	TimberWest
Puntledge Cruikshank CW	CWHmm1	49.6511	-125.28118	GIS_ID_Link54881	TimberWest
Puntledge Cruikshank CW	CWHmm2	49.63556	-125.26498	GIS_ID_Link54882	TimberWest
Puntledge Cruikshank CW	CWHmm2	49.64219	-125.26569	GIS_ID_Link54883	TimberWest
Puntledge Cruikshank CW	CWHmm2	49.63755	-125.26584	GIS_ID_Link54884	TimberWest
Puntledge Cruikshank CW	CWHmm2	49.64778	-125.27473	GIS_ID_Link54885	TimberWest
Puntledge Cruikshank CW	CWHmm2	49.65354	-125.27628	GIS_ID_Link54886	TimberWest
Puntledge Cruikshank CW	CWHmm2	49.65284	-125.27795	GIS_ID_Link54887	TimberWest
Puntledge Cruikshank CW	CWHmm2	49.65332	-125.27514	GIS_ID_Link54888	TimberWest
Puntledge Cruikshank CW	CWHmm2	49.65296	-125.27804	GIS_ID_Link54889	TimberWest
Puntledge Cruikshank CW	CWHmm1	49.65097	-125.2822	GIS_ID_Link54890	TimberWest
Puntledge Cruikshank CW	CWHxm2	49.634	-125.26472	GIS_ID_Link54891	TimberWest
Puntledge Cruikshank CW	CWHmm2	49.63486	-125.26463	GIS_ID_Link54892	TimberWest
Puntledge Cruikshank CW	CWHxm2	49.63479	-125.26783	GIS_ID_Link54893	TimberWest
Puntledge Browns CW	CWHmm2	49.70043	-125.20816	GIS_ID_Link54894	TimberWest
Puntledge Browns CW	CWHmm2	49.69989	-125.20757	GIS_ID_Link54895	TimberWest
Puntledge Browns CW	CWHmm2	49.70133	-125.20858	GIS_ID_Link54896	TimberWest
Puntledge Browns CW	CWHmm2	49.70039	-125.20725	GIS_ID_Link54897	TimberWest
Puntledge Browns CW	CWHmm2	49.70038	-125.20793	GIS_ID_Link54898	TimberWest
Puntledge Browns CW	CWHmm2	49.70134	-125.20796	GIS_ID_Link54899	TimberWest
Puntledge Browns CW	CWHmm2	49.69974	-125.20868	GIS_ID_Link54900	TimberWest
Puntledge Browns CW	CWHmm2	49.70035	-125.20829	GIS_ID_Link54901	TimberWest
Puntledge Browns CW	CWHmm2	49.69911	-125.20797	GIS_ID_Link54902	TimberWest
Puntledge Browns CW	CWHmm2	49.69978	-125.2079	GIS_ID_Link54903	TimberWest
Puntledge Browns CW	CWHmm2	49.69981	-125.20844	GIS_ID_Link54904	TimberWest
Puntledge Browns CW	CWHmm2	49.70012	-125.20824	GIS_ID_Link54905	TimberWest
Puntledge Browns CW	CWHmm2	49.69957	-125.20804	GIS_ID_Link54906	TimberWest
Puntledge Browns CW	CWHmm2	49.70022	-125.20809	GIS_ID_Link54907	TimberWest
Puntledge Browns CW	CWHmm1	49.69741	-125.20818	GIS_ID_Link54908	TimberWest
Puntledge Browns CW	CWHmm2	49.69751	-125.20812	GIS_ID_Link54909	TimberWest
Puntledge Browns CW	CWHmm2	49.70202	-125.20879	GIS_ID_Link54910	TimberWest
Puntledge Browns CW	CWHmm2	49.70098	-125.20899	GIS_ID_Link54911	TimberWest
Puntledge Browns CW	CWHmm2	49.69897	-125.20699	GIS_ID_Link54912	TimberWest
Puntledge Browns CW	CWHmm1	49.69755	-125.20798	GIS_ID_Link54913	TimberWest
Tsolum Rural	CWHxm1	49.71639	-125.13686	GIS_ID_Link54914	TimberWest
Tsolum Rural	CWHxm1	49.71631	-125.1371	GIS_ID_Link54915	TimberWest
Tsolum Rural	CWHxm1	49.71538	-125.14504	GIS_ID_Link54916	TimberWest
Tsolum Rural	CWHxm1	49.71485	-125.14497	GIS_ID_Link54917	TimberWest
Tsolum Rural	CWHxm1	49.71557	-125.14544	GIS_ID_Link54918	TimberWest
Tsolum Rural	CWHxm1	49.71468	-125.1446	GIS_ID_Link54919	TimberWest
Tsolum Rural	CWHxm2	49.71634	-125.14646	GIS_ID_Link54920	TimberWest
Tsolum Rural	CWHxm1	49.71512	-125.14503	GIS_ID_Link54921	TimberWest
Tsolum Rural	CWHxm1	49.71537	-125.14555	GIS_ID_Link54922	TimberWest
Tsolum Rural	CWHxm2	49.71574	-125.14606	GIS_ID_Link54923	TimberWest
Tsolum Rural	CWHxm2	49.71541	-125.14569	GIS_ID_Link54924	TimberWest

Location (Basin)	Biogeo Zone (BGC_LABEL)	Latitude	Longitude	GIS_ID	Ownership
Tsolum Rural	CWHxm2	49.71588	-125.14703	GIS_ID_Link54925	TimberWest
Tsolum Rural	CWHxm2	49.71595	-125.14718	GIS_ID_Link54926	TimberWest
Tsolum Rural	CWHxm1	49.71546	-125.14518	GIS_ID_Link54927	TimberWest
Tsolum Rural	CWHxm1	49.71523	-125.14473	GIS_ID_Link54928	TimberWest
Tsolum Rural	CWHxm1	49.71545	-125.14571	GIS_ID_Link54929	TimberWest
Tsolum Rural	CWHxm1	49.71496	-125.14503	GIS_ID_Link54930	TimberWest
Tsolum Rural	CWHxm1	49.71536	-125.14523	GIS_ID_Link54931	TimberWest
Tsolum Rural	CWHxm2	49.71605	-125.1469	GIS_ID_Link54932	TimberWest
Tsolum Rural	CWHxm2	49.71568	-125.14686	GIS_ID_Link54933	TimberWest
Tsolum Rural	CWHxm2	49.71599	-125.14707	GIS_ID_Link54934	TimberWest
Tsolum Rural	CWHxm1	49.71809	-125.14183	GIS_ID_Link54935	TimberWest
Tsolum Rural	CWHxm1	49.71821	-125.14221	GIS_ID_Link54936	TimberWest
Tsolum Rural	CWHxm1	49.71794	-125.14208	GIS_ID_Link54937	TimberWest
Tsolum Rural	CWHxm1	49.71807	-125.14218	GIS_ID_Link54938	TimberWest
Tsolum Rural	CWHxm1	49.71658	-125.13344	GIS_ID_Link54939	TimberWest
Tsolum Rural	CWHxm1	49.71715	-125.13596	GIS_ID_Link54940	TimberWest
Tsolum Rural	CWHxm1	49.7163	-125.13303	GIS_ID_Link54941	TimberWest
Tsolum Rural	CWHxm1	49.71705	-125.13705	GIS_ID_Link54942	TimberWest
Tsolum Rural	CWHxm1	49.71674	-125.13425	GIS_ID_Link54943	TimberWest
Tsolum Rural	CWHxm1	49.71832	-125.14348	GIS_ID_Link54944	TimberWest
Tsolum Rural	CWHxm1	49.71731	-125.13983	GIS_ID_Link54945	TimberWest
Tsolum Rural	CWHxm1	49.7174	-125.14023	GIS_ID_Link54946	TimberWest
Tsolum Rural	CWHxm1	49.71804	-125.14168	GIS_ID_Link54947	TimberWest
Tsolum Rural	CWHxm1	49.71776	-125.14181	GIS_ID_Link54948	TimberWest
Tsolum Rural	CWHxm1	49.71769	-125.1411	GIS_ID_Link54949	TimberWest
Tsolum Rural	CWHxm1	49.71718	-125.14059	GIS_ID_Link54950	TimberWest
Tsolum Rural	CWHxm1	49.71692	-125.13899	GIS_ID_Link54951	TimberWest
Tsolum Rural	CWHxm1	49.71794	-125.14305	GIS_ID_Link54952	TimberWest
Tsolum Rural	CWHxm1	49.71848	-125.14305	GIS_ID_Link54953	TimberWest
Tsolum Rural	CWHxm1	49.71793	-125.14243	GIS_ID_Link54954	TimberWest
Tsolum Rural	CWHxm1	49.71799	-125.14289	GIS_ID_Link54955	TimberWest
Tsolum Rural	CWHxm1	49.71753	-125.14073	GIS_ID_Link54956	TimberWest
Tsolum Rural	CWHxm1	49.71811	-125.14254	GIS_ID_Link54957	TimberWest
Tsolum Rural	CWHxm1	49.71842	-125.14323	GIS_ID_Link54958	TimberWest
Tsolum Rural	CWHxm1	49.71816	-125.1428	GIS_ID_Link54959	TimberWest
Tsolum Rural	CWHxm1	49.71691	-125.13968	GIS_ID_Link54960	TimberWest
Tsolum Rural	CWHxm1	49.71801	-125.14315	GIS_ID_Link54961	TimberWest
Tsolum Rural	CWHxm1	49.71806	-125.1429	GIS_ID_Link54962	TimberWest
Tsolum Rural	CWHxm1	49.71647	-125.13376	GIS_ID_Link54963	TimberWest
Tsolum Rural	CWHxm1	49.71678	-125.13712	GIS_ID_Link54964	TimberWest
Tsolum Rural	CWHxm1	49.71672	-125.13544	GIS_ID_Link54965	TimberWest
Tsolum Rural	CWHxm1	49.71696	-125.13821	GIS_ID_Link54966	TimberWest
Tsolum Rural	CWHxm1	49.7175	-125.13882	GIS_ID_Link54967	TimberWest
Tsolum Rural	CWHxm1	49.71643	-125.13735	GIS_ID_Link54968	TimberWest
Tsolum Rural	CWHxm1	49.71618	-125.13333	GIS_ID_Link54969	TimberWest
Tsolum Rural	CWHxm1	49.71621	-125.1339	GIS_ID_Link54970	TimberWest
Tsolum Rural	CWHxm1	49.71631	-125.13445	GIS_ID_Link54971	TimberWest
Tsolum Rural	CWHxm1	49.7165	-125.13604	GIS_ID_Link54972	TimberWest
Tsolum Rural	CWHxm1	49.71637	-125.13727	GIS_ID_Link54973	TimberWest
Tsolum Rural	CWHxm1	49.71634	-125.13714	GIS_ID_Link54974	TimberWest
Tsolum Rural	CWHxm1	49.71651	-125.13592	GIS_ID_Link54975	TimberWest

Location (Basin)	Biogeo Zone (BGC_LABEL)	Latitude	Longitude	GIS_ID	Ownership
Tsolum Rural	CWHxm1	49.71655	-125.13745	GIS_ID_Link54976	TimberWest
Tsolum Rural	CWHxm1	49.71651	-125.13518	GIS_ID_Link54977	TimberWest
Tsolum Rural	CWHxm1	49.71738	-125.14002	GIS_ID_Link54978	TimberWest
Tsolum Rural	CWHxm1	49.71751	-125.14057	GIS_ID_Link54979	TimberWest
Tsolum Rural	CWHxm1	49.71683	-125.13697	GIS_ID_Link54980	TimberWest
Tsolum Rural	CWHxm1	49.71725	-125.13842	GIS_ID_Link54981	TimberWest
Tsolum Rural	CWHxm1	49.71656	-125.13422	GIS_ID_Link54982	TimberWest
Tsolum Rural	CWHxm1	49.71628	-125.13856	GIS_ID_Link54983	TimberWest
Tsolum Rural	CWHxm1	49.71525	-125.14179	GIS_ID_Link54984	TimberWest
Tsolum Rural	CWHxm1	49.71576	-125.14319	GIS_ID_Link54985	TimberWest
Tsolum Rural	CWHxm1	49.71448	-125.14035	GIS_ID_Link54986	TimberWest
Tsolum Rural	CWHxm1	49.71434	-125.14384	GIS_ID_Link54987	TimberWest
Tsolum Rural	CWHxm1	49.71447	-125.14183	GIS_ID_Link54988	TimberWest
Tsolum Rural	CWHxm1	49.71446	-125.1425	GIS_ID_Link54989	TimberWest
Tsolum Rural	CWHxm1	49.71547	-125.13913	GIS_ID_Link54990	TimberWest
Tsolum Rural	CWHxm1	49.71473	-125.14056	GIS_ID_Link54991	TimberWest
Tsolum Rural	CWHxm1	49.71464	-125.14089	GIS_ID_Link54992	TimberWest
Tsolum Rural	CWHxm1	49.71457	-125.14311	GIS_ID_Link54993	TimberWest
Tsolum Rural	CWHxm1	49.71465	-125.14009	GIS_ID_Link54994	TimberWest
Tsolum Rural	CWHxm1	49.71625	-125.13747	GIS_ID_Link54995	TimberWest
Tsolum Rural	CWHxm1	49.71539	-125.13888	GIS_ID_Link54996	TimberWest
Tsolum Rural	CWHxm1	49.71532	-125.14089	GIS_ID_Link54997	TimberWest
Tsolum Rural	CWHxm1	49.71474	-125.1399	GIS_ID_Link54998	TimberWest
Tsolum Rural	CWHxm1	49.71439	-125.14168	GIS_ID_Link54999	TimberWest
Tsolum Rural	CWHxm1	49.71456	-125.14121	GIS_ID_Link55000	TimberWest
Tsolum Rural	CWHxm1	49.71464	-125.14064	GIS_ID_Link55001	TimberWest
Tsolum Rural	CWHxm1	49.71443	-125.14305	GIS_ID_Link55002	TimberWest
Tsolum Rural	CWHxm1	49.71482	-125.14408	GIS_ID_Link55003	TimberWest
Tsolum Rural	CWHxm1	49.7145	-125.14349	GIS_ID_Link55004	TimberWest
Tsolum Rural	CWHxm1	49.71597	-125.13932	GIS_ID_Link55005	TimberWest
Tsolum Rural	CWHxm1	49.71922	-125.14576	GIS_ID_Link55006	TimberWest
Tsolum Rural	CWHxm1	49.71885	-125.14542	GIS_ID_Link55007	TimberWest
Tsolum Rural	CWHxm1	49.71902	-125.14537	GIS_ID_Link55008	TimberWest
Tsolum Rural	CWHxm1	49.71624	-125.14121	GIS_ID_Link55009	TimberWest
Tsolum Rural	CWHxm2	49.71828	-125.15047	GIS_ID_Link55010	TimberWest
Tsolum Rural	CWHxm2	49.71763	-125.14877	GIS_ID_Link55011	TimberWest
Tsolum Rural	CWHxm2	49.71856	-125.15268	GIS_ID_Link55012	TimberWest
Piggott Creek CW	CWHmm2	49.80047	-125.34992	GIS_ID_Link55013	TimberWest
Piggott Creek CW	CWHmm2	49.79934	-125.34848	GIS_ID_Link55014	TimberWest
Piggott Creek CW	CWHmm2	49.79992	-125.34935	GIS_ID_Link55015	TimberWest
Piggott Creek CW	CWHmm2	49.80178	-125.3506	GIS_ID_Link55016	TimberWest
Piggott Creek CW	CWHmm2	49.80191	-125.35133	GIS_ID_Link55017	TimberWest
Piggott Creek CW	CWHmm2	49.8014	-125.35057	GIS_ID_Link55018	TimberWest
Piggott Creek CW	CWHmm2	49.80181	-125.35108	GIS_ID_Link55019	TimberWest
Piggott Creek CW	CWHmm2	49.8021	-125.35189	GIS_ID_Link55020	TimberWest
Piggott Creek CW	CWHmm2	49.80167	-125.3507	GIS_ID_Link55021	TimberWest
Piggott Creek CW	CWHmm2	49.80017	-125.34877	GIS_ID_Link55022	TimberWest
Piggott Creek CW	CWHmm2	49.80064	-125.34957	GIS_ID_Link55023	TimberWest
Piggott Creek CW	CWHmm2	49.80006	-125.34875	GIS_ID_Link55024	TimberWest
Piggott Creek CW	CWHmm2	49.80041	-125.34915	GIS_ID_Link55025	TimberWest
Piggott Creek CW	CWHmm2	49.80194	-125.35132	GIS_ID_Link55026	TimberWest

Location (Basin)	Biogeo Zone (BGC_LABEL)	Latitude	Longitude	GIS_ID	Ownership
Piggott Creek CW	CWHmm2	49.80287	-125.35327	GIS_ID_Link55027	TimberWest
Piggott Creek CW	CWHmm2	49.8012	-125.35016	GIS_ID_Link55028	TimberWest
Piggott Creek CW	CWHmm2	49.80066	-125.34953	GIS_ID_Link55029	TimberWest
Piggott Creek CW	CWHmm2	49.79952	-125.34922	GIS_ID_Link55030	TimberWest
Piggott Creek CW	CWHmm2	49.80198	-125.35152	GIS_ID_Link55031	TimberWest
Piggott Creek CW	CWHmm2	49.8015	-125.35065	GIS_ID_Link55032	TimberWest
Piggott Creek CW	CWHmm2	49.80164	-125.35079	GIS_ID_Link55033	TimberWest
Piggott Creek CW	CWHmm2	49.80019	-125.34898	GIS_ID_Link55034	TimberWest
Piggott Creek CW	CWHmm2	49.80254	-125.35223	GIS_ID_Link55035	TimberWest
Piggott Creek CW	CWHmm2	49.80121	-125.35	GIS_ID_Link55036	TimberWest
Piggott Creek CW	CWHmm2	49.80142	-125.3504	GIS_ID_Link55037	TimberWest
Piggott Creek CW	CWHmm2	49.8007	-125.3494	GIS_ID_Link55038	TimberWest
Piggott Creek CW	CWHmm2	49.8022	-125.35176	GIS_ID_Link55039	TimberWest
Piggott Creek CW	CWHmm2	49.80334	-125.35375	GIS_ID_Link55040	TimberWest
Piggott Creek CW	CWHmm2	49.80019	-125.34933	GIS_ID_Link55041	TimberWest
Piggott Creek CW	CWHmm2	49.79568	-125.34442	GIS_ID_Link55042	TimberWest
Piggott Creek CW	CWHmm2	49.79596	-125.34456	GIS_ID_Link55043	TimberWest
Piggott Creek CW	CWHmm2	49.7961	-125.34684	GIS_ID_Link55044	TimberWest
Piggott Creek CW	CWHmm2	49.79729	-125.34818	GIS_ID_Link55045	TimberWest
Piggott Creek CW	CWHmm2	49.79598	-125.34603	GIS_ID_Link55046	TimberWest
Piggott Creek CW	CWHmm2	49.79595	-125.34701	GIS_ID_Link55047	TimberWest
Piggott Creek CW	CWHmm2	49.79569	-125.34411	GIS_ID_Link55048	TimberWest
Piggott Creek CW	CWHmm2	49.7965	-125.34415	GIS_ID_Link55049	TimberWest
Piggott Creek CW	CWHmm2	49.79544	-125.34555	GIS_ID_Link55050	TimberWest
Piggott Creek CW	CWHmm2	49.79629	-125.34478	GIS_ID_Link55051	TimberWest
Piggott Creek CW	CWHmm2	49.79555	-125.34579	GIS_ID_Link55052	TimberWest
Piggott Creek CW	CWHmm2	49.79628	-125.34485	GIS_ID_Link55053	TimberWest
Piggott Creek CW	CWHmm2	49.79634	-125.34463	GIS_ID_Link55054	TimberWest
Piggott Creek CW	CWHmm2	49.79667	-125.34708	GIS_ID_Link55055	TimberWest
Piggott Creek CW	CWHmm2	49.79601	-125.34593	GIS_ID_Link55056	TimberWest
Piggott Creek CW	CWHmm2	49.79561	-125.34425	GIS_ID_Link55057	TimberWest
Piggott Creek CW	CWHmm2	49.79586	-125.34441	GIS_ID_Link55058	TimberWest
Piggott Creek CW	CWHmm2	49.79862	-125.34859	GIS_ID_Link55059	TimberWest
Piggott Creek CW	CWHmm2	49.79696	-125.34767	GIS_ID_Link55060	TimberWest
Piggott Creek CW	CWHmm2	49.79705	-125.34753	GIS_ID_Link55061	TimberWest
Piggott Creek CW	CWHmm2	49.79995	-125.34895	GIS_ID_Link55062	TimberWest
Piggott Creek CW	CWHmm2	49.79707	-125.34774	GIS_ID_Link55063	TimberWest
Piggott Creek CW	CWHmm2	49.77983	-125.35707	GIS_ID_Link55064	TimberWest
Piggott Creek CW	CWHmm2	49.77928	-125.358	GIS_ID_Link55065	TimberWest
Piggott Creek CW	CWHmm2	49.77878	-125.35937	GIS_ID_Link55066	TimberWest
Piggott Creek CW	CWHmm2	49.77953	-125.35845	GIS_ID_Link55067	TimberWest
Piggott Creek CW	CWHmm2	49.77128	-125.35526	GIS_ID_Link55068	TimberWest
Piggott Creek CW	CWHmm2	49.76959	-125.34621	GIS_ID_Link55069	TimberWest
Piggott Creek CW	CWHmm2	49.76953	-125.3461	GIS_ID_Link55070	TimberWest
Piggott Creek CW	CWHmm2	49.77137	-125.35534	GIS_ID_Link55071	TimberWest
Piggott Creek CW	CWHmm2	49.7708	-125.35481	GIS_ID_Link55072	TimberWest
Piggott Creek CW	CWHmm2	49.77099	-125.35501	GIS_ID_Link55073	TimberWest
Piggott Creek CW	CWHmm2	49.77061	-125.35483	GIS_ID_Link55074	TimberWest
Piggott Creek CW	CWHmm2	49.77159	-125.35708	GIS_ID_Link55075	TimberWest
Piggott Creek CW	CWHmm2	49.77144	-125.35597	GIS_ID_Link55076	TimberWest
Piggott Creek CW	CWHmm2	49.77106	-125.3559	GIS_ID_Link55077	TimberWest

Location (Basin)	Biogeo Zone (BGC_LABEL)	Latitude	Longitude	GIS_ID	Ownership
Piggott Creek CW	CWHmm2	49.77188	-125.35727	GIS_ID_Link55078	TimberWest
Piggott Creek CW	CWHmm2	49.77097	-125.35552	GIS_ID_Link55079	TimberWest
Piggott Creek CW	CWHmm2	49.77038	-125.35507	GIS_ID_Link55080	TimberWest
Piggott Creek CW	CWHmm2	49.77081	-125.35503	GIS_ID_Link55081	TimberWest
Piggott Creek CW	CWHmm2	49.77114	-125.3553	GIS_ID_Link55082	TimberWest
Piggott Creek CW	CWHmm2	49.77061	-125.35571	GIS_ID_Link55083	TimberWest
Piggott Creek CW	CWHmm2	49.77314	-125.35928	GIS_ID_Link55084	TimberWest
Piggott Creek CW	CWHmm2	49.7707	-125.35482	GIS_ID_Link55085	TimberWest
Piggott Creek CW	CWHmm2	49.77129	-125.35591	GIS_ID_Link55086	TimberWest
Piggott Creek CW	CWHmm2	49.77071	-125.35532	GIS_ID_Link55087	TimberWest
Piggott Creek CW	CWHmm2	49.77089	-125.35508	GIS_ID_Link55088	TimberWest
Piggott Creek CW	CWHmm2	49.77136	-125.35542	GIS_ID_Link55089	TimberWest
Piggott Creek CW	CWHmm2	49.79734	-125.34775	GIS_ID_Link55090	TimberWest
Piggott Creek CW	CWHmm2	49.79896	-125.34723	GIS_ID_Link55091	TimberWest
Piggott Creek CW	CWHmm2	49.79776	-125.34642	GIS_ID_Link55092	TimberWest
Piggott Creek CW	CWHmm2	49.7997	-125.34755	GIS_ID_Link55093	TimberWest
Piggott Creek CW	CWHmm2	49.79831	-125.34696	GIS_ID_Link55094	TimberWest
Piggott Creek CW	CWHmm2	49.80244	-125.35242	GIS_ID_Link55095	TimberWest
Piggott Creek CW	CWHmm2	49.79995	-125.34865	GIS_ID_Link55096	TimberWest
Piggott Creek CW	CWHmm2	49.79958	-125.34827	GIS_ID_Link55097	TimberWest
Piggott Creek CW	CWHmm2	49.79723	-125.34732	GIS_ID_Link55098	TimberWest
Piggott Creek CW	CWHmm2	49.79797	-125.34764	GIS_ID_Link55099	TimberWest
Piggott Creek CW	CWHmm2	49.7988	-125.34781	GIS_ID_Link55100	TimberWest
Piggott Creek CW	CWHmm2	49.80419	-125.35572	GIS_ID_Link55101	TimberWest
Piggott Creek CW	CWHmm2	49.80223	-125.35209	GIS_ID_Link55102	TimberWest
Piggott Creek CW	CWHmm2	49.7986	-125.34784	GIS_ID_Link55103	TimberWest
Piggott Creek CW	CWHmm2	49.80135	-125.35022	GIS_ID_Link55104	TimberWest
Piggott Creek CW	CWHmm2	49.80106	-125.34985	GIS_ID_Link55105	TimberWest
Piggott Creek CW	CWHxm2	49.80453	-125.35722	GIS_ID_Link55106	TimberWest
Piggott Creek CW	CWHmm2	49.79896	-125.34756	GIS_ID_Link55107	TimberWest
Piggott Creek CW	CWHmm2	49.80414	-125.35541	GIS_ID_Link55108	TimberWest
Piggott Creek CW	CWHmm2	49.79932	-125.34798	GIS_ID_Link55109	TimberWest
Piggott Creek CW	CWHmm2	49.80427	-125.35574	GIS_ID_Link55110	TimberWest
Piggott Creek CW	CWHmm2	49.80314	-125.35391	GIS_ID_Link55111	TimberWest
Piggott Creek CW	CWHmm2	49.80113	-125.35019	GIS_ID_Link55112	TimberWest
Piggott Creek CW	CWHmm2	49.80434	-125.3568	GIS_ID_Link55113	TimberWest
Piggott Creek CW	CWHmm2	49.79789	-125.34737	GIS_ID_Link55114	TimberWest
Piggott Creek CW	CWHmm2	49.80119	-125.35003	GIS_ID_Link55115	TimberWest
Piggott Creek CW	CWHmm2	49.80127	-125.35012	GIS_ID_Link55116	TimberWest
Piggott Creek CW	CWHxm2	49.80459	-125.35734	GIS_ID_Link55117	TimberWest
Piggott Creek CW	CWHmm2	49.7989	-125.34727	GIS_ID_Link55118	TimberWest
Piggott Creek CW	CWHmm2	49.79957	-125.34738	GIS_ID_Link55119	TimberWest
Piggott Creek CW	CWHmm2	49.80284	-125.35248	GIS_ID_Link55120	TimberWest
Piggott Creek CW	CWHmm2	49.80283	-125.35258	GIS_ID_Link55121	TimberWest
Piggott Creek CW	CWHmm2	49.79809	-125.34691	GIS_ID_Link55122	TimberWest
Piggott Creek CW	CWHmm2	49.79479	-125.34516	GIS_ID_Link55123	TimberWest
Piggott Creek CW	CWHmm2	49.79513	-125.3466	GIS_ID_Link55124	TimberWest
Piggott Creek CW	CWHmm2	49.79532	-125.34503	GIS_ID_Link55125	TimberWest
Piggott Creek CW	CWHmm2	49.79723	-125.34623	GIS_ID_Link55126	TimberWest
Piggott Creek CW	CWHmm2	49.79545	-125.34563	GIS_ID_Link55127	TimberWest
Piggott Creek CW	CWHmm2	49.79698	-125.34715	GIS_ID_Link55128	TimberWest

Location (Basin)	Biogeo Zone (BGC_LABEL)	Latitude	Longitude	GIS_ID	Ownership
Piggott Creek CW	CWHmm2	49.79643	-125.34577	GIS_ID_Link55129	TimberWest
Piggott Creek CW	CWHmm2	49.7967	-125.3468	GIS_ID_Link55130	TimberWest
Piggott Creek CW	CWHmm2	49.79535	-125.34544	GIS_ID_Link55131	TimberWest
Piggott Creek CW	CWHmm2	49.79511	-125.34618	GIS_ID_Link55132	TimberWest
Piggott Creek CW	CWHmm2	49.79616	-125.34551	GIS_ID_Link55133	TimberWest
Piggott Creek CW	CWHmm2	49.79703	-125.34703	GIS_ID_Link55134	TimberWest
Piggott Creek CW	CWHmm2	49.79705	-125.34629	GIS_ID_Link55135	TimberWest
Piggott Creek CW	CWHmm2	49.79698	-125.34789	GIS_ID_Link55136	TimberWest
Piggott Creek CW	CWHmm2	49.79866	-125.34807	GIS_ID_Link55137	TimberWest
Piggott Creek CW	CWHmm2	49.79795	-125.34792	GIS_ID_Link55138	TimberWest
Piggott Creek CW	CWHxm2	49.80525	-125.35778	GIS_ID_Link55139	TimberWest
Piggott Creek CW	CWHmm2	49.79534	-125.34462	GIS_ID_Link55140	TimberWest
Piggott Creek CW	CWHmm2	49.79518	-125.34893	GIS_ID_Link55141	TimberWest
Piggott Creek CW	CWHmm2	49.79397	-125.34552	GIS_ID_Link55142	TimberWest
Piggott Creek CW	CWHmm2	49.79485	-125.34679	GIS_ID_Link55143	TimberWest
Piggott Creek CW	CWHmm2	49.79446	-125.34652	GIS_ID_Link55144	TimberWest
Piggott Creek CW	CWHmm2	49.79389	-125.346	GIS_ID_Link55145	TimberWest
Piggott Creek CW	CWHmm2	49.79403	-125.34626	GIS_ID_Link55146	TimberWest
Piggott Creek CW	CWHmm2	49.79389	-125.34575	GIS_ID_Link55147	TimberWest
Piggott Creek CW	CWHmm2	49.78864	-125.35175	GIS_ID_Link55148	TimberWest
Piggott Creek CW	CWHmm2	49.7983	-125.3506	GIS_ID_Link55149	TimberWest
Piggott Creek CW	CWHmm2	49.79789	-125.34973	GIS_ID_Link55150	TimberWest
Piggott Creek CW	CWHmm2	49.79805	-125.35009	GIS_ID_Link55151	TimberWest
Piggott Creek CW	CWHmm2	49.80173	-125.34741	GIS_ID_Link55152	TimberWest
Piggott Creek CW	CWHmm2	49.8025	-125.34948	GIS_ID_Link55153	TimberWest
Piggott Creek CW	CWHmm2	49.80183	-125.34992	GIS_ID_Link55154	TimberWest
Piggott Creek CW	CWHmm2	49.79802	-125.34518	GIS_ID_Link55155	TimberWest
Piggott Creek CW	CWHmm2	49.79928	-125.34541	GIS_ID_Link55156	TimberWest
Piggott Creek CW	CWHmm2	49.80223	-125.34774	GIS_ID_Link55157	TimberWest
Piggott Creek CW	CWHmm2	49.79816	-125.34502	GIS_ID_Link55158	TimberWest
Piggott Creek CW	CWHmm2	49.80202	-125.34699	GIS_ID_Link55159	TimberWest
Piggott Creek CW	CWHmm2	49.80306	-125.3495	GIS_ID_Link55160	TimberWest
Piggott Creek CW	CWHmm2	49.79892	-125.34576	GIS_ID_Link55161	TimberWest
Piggott Creek CW	CWHmm2	49.80353	-125.35051	GIS_ID_Link55162	TimberWest
Piggott Creek CW	CWHmm2	49.80001	-125.34597	GIS_ID_Link55163	TimberWest
Mohun Creek	CWHxm1	50.10509	-125.38157	GIS_ID_Link55164	Island Timberlands
Mohun Creek	CWHxm1	50.1051	-125.3817	GIS_ID_Link55165	Island Timberlands
Mohun Creek	CWHxm1	50.10468	-125.38144	GIS_ID_Link55166	Island Timberlands
Mohun Creek	CWHxm1	50.10468	-125.38154	GIS_ID_Link55167	Island Timberlands
Mohun Creek	CWHxm1	50.10431	-125.38118	GIS_ID_Link55168	Island Timberlands
Mohun Creek	CWHxm1	50.10479	-125.38068	GIS_ID_Link55169	Island Timberlands
Menzies Bay	CWHxm1	50.11189	-125.3744	GIS_ID_Link55170	Island Timberlands
Menzies Bay	CWHxm1	50.11195	-125.37484	GIS_ID_Link55171	Island Timberlands
Mohun Creek	CWHxm1	50.12142	-125.39847	GIS_ID_Link55172	Island Timberlands
Mohun Creek	CWHxm1	50.11954	-125.39484	GIS_ID_Link55173	Island Timberlands
Mohun Creek	CWHxm1	50.11596	-125.39465	GIS_ID_Link55174	Island Timberlands
Mohun Creek	CWHxm1	50.11795	-125.39318	GIS_ID_Link55175	Island Timberlands
Mohun Creek	CWHxm1	50.11718	-125.39373	GIS_ID_Link55176	Island Timberlands
Mohun Creek	CWHxm1	50.11731	-125.39342	GIS_ID_Link55177	Island Timberlands
Mohun Creek	CWHxm1	50.11461	-125.393	GIS_ID_Link55178	Island Timberlands
Mohun Creek	CWHxm1	50.12071	-125.39706	GIS_ID_Link55179	Island Timberlands

Location (Basin)	Biogeo Zone (BGC_LABEL)	Latitude	Longitude	GIS_ID	Ownership
Mohun Creek	CWHxm1	50.121	-125.39751	GIS_ID_Link55180	Island Timberlands
Mohun Creek	CWHxm1	50.11456	-125.39287	GIS_ID_Link55181	Island Timberlands
Mohun Creek	CWHxm1	50.11963	-125.3947	GIS_ID_Link55182	Island Timberlands
Mohun Creek	CWHxm1	50.11873	-125.39424	GIS_ID_Link55183	Island Timberlands
Mohun Creek	CWHxm1	50.11902	-125.39445	GIS_ID_Link55184	Island Timberlands
Mohun Creek	CWHxm1	50.11845	-125.39399	GIS_ID_Link55185	Island Timberlands
Mohun Creek	CWHxm1	50.11722	-125.39342	GIS_ID_Link55186	Island Timberlands
Mohun Creek	CWHxm1	50.11848	-125.39361	GIS_ID_Link55187	Island Timberlands
Mohun Creek	CWHxm1	50.12099	-125.39701	GIS_ID_Link55188	Island Timberlands
Mohun Creek	CWHxm1	50.11558	-125.39368	GIS_ID_Link55189	Island Timberlands
Mohun Creek	CWHxm1	50.11476	-125.39266	GIS_ID_Link55190	Island Timberlands
Mohun Creek	CWHxm1	50.11963	-125.39477	GIS_ID_Link55191	Island Timberlands
Mohun Creek	CWHxm1	50.11901	-125.39445	GIS_ID_Link55192	Island Timberlands
Mohun Creek	CWHxm1	50.1172	-125.3936	GIS_ID_Link55193	Island Timberlands
Mohun Creek	CWHxm1	50.11858	-125.39419	GIS_ID_Link55194	Island Timberlands
Mohun Creek	CWHxm1	50.11861	-125.39421	GIS_ID_Link55195	Island Timberlands
Mohun Creek	CWHxm1	50.11819	-125.39333	GIS_ID_Link55196	Island Timberlands
Mohun Creek	CWHxm1	50.12094	-125.39707	GIS_ID_Link55197	Island Timberlands
Mohun Creek	CWHxm1	50.11544	-125.39374	GIS_ID_Link55198	Island Timberlands
Mohun Creek	CWHxm1	50.11466	-125.39276	GIS_ID_Link55199	Island Timberlands
Mohun Creek	CWHxm1	50.11725	-125.39363	GIS_ID_Link55200	Island Timberlands
Mohun Creek	CWHxm1	50.12081	-125.39726	GIS_ID_Link55201	Island Timberlands
Mohun Creek	CWHxm1	50.10779	-125.38098	GIS_ID_Link55202	Island Timberlands
Mohun Creek	CWHxm1	50.10917	-125.38381	GIS_ID_Link55203	Island Timberlands
Mohun Creek	CWHxm1	50.11093	-125.38503	GIS_ID_Link55204	Island Timberlands
Mohun Creek	CWHxm1	50.11432	-125.39096	GIS_ID_Link55205	Island Timberlands
Mohun Creek	CWHxm1	50.11144	-125.38491	GIS_ID_Link55206	Island Timberlands
Mohun Creek	CWHxm1	50.10632	-125.38162	GIS_ID_Link55207	Island Timberlands
Mohun Creek	CWHxm1	50.11055	-125.38517	GIS_ID_Link55208	Island Timberlands
Mohun Creek	CWHxm1	50.11222	-125.38527	GIS_ID_Link55209	Island Timberlands
Mohun Creek	CWHxm1	50.11375	-125.38961	GIS_ID_Link55210	Island Timberlands
Mohun Creek	CWHxm1	50.11389	-125.38911	GIS_ID_Link55211	Island Timberlands
Mohun Creek	CWHxm1	50.10769	-125.38133	GIS_ID_Link55212	Island Timberlands
Mohun Creek	CWHxm1	50.11228	-125.38734	GIS_ID_Link55213	Island Timberlands
Mohun Creek	CWHxm1	50.11336	-125.38947	GIS_ID_Link55214	Island Timberlands
Mohun Creek	CWHxm1	50.11172	-125.38605	GIS_ID_Link55215	Island Timberlands
Mohun Creek	CWHxm1	50.11109	-125.38566	GIS_ID_Link55216	Island Timberlands
Mohun Creek	CWHxm1	50.1136	-125.38934	GIS_ID_Link55217	Island Timberlands
Mohun Creek	CWHxm1	50.11322	-125.38969	GIS_ID_Link55218	Island Timberlands
Mohun Creek	CWHxm1	50.11286	-125.38834	GIS_ID_Link55219	Island Timberlands
Mohun Creek	CWHxm1	50.11472	-125.39132	GIS_ID_Link55220	Island Timberlands
Mohun Creek	CWHxm1	50.11419	-125.39126	GIS_ID_Link55221	Island Timberlands
Mohun Creek	CWHxm1	50.10806	-125.38335	GIS_ID_Link55222	Island Timberlands
Mohun Creek	CWHxm1	50.11033	-125.38484	GIS_ID_Link55223	Island Timberlands
Mohun Creek	CWHxm1	50.11405	-125.39016	GIS_ID_Link55224	Island Timberlands
Mohun Creek	CWHxm1	50.11472	-125.39258	GIS_ID_Link55225	Island Timberlands
Mohun Creek	CWHxm1	50.10777	-125.38122	GIS_ID_Link55226	Island Timberlands
Mohun Creek	CWHxm1	50.11332	-125.39012	GIS_ID_Link55227	Island Timberlands
Mohun Creek	CWHxm1	50.11224	-125.38734	GIS_ID_Link55228	Island Timberlands
Mohun Creek	CWHxm1	50.11334	-125.38902	GIS_ID_Link55229	Island Timberlands
Mohun Creek	CWHxm1	50.11177	-125.38624	GIS_ID_Link55230	Island Timberlands

Location (Basin)	Biogeo Zone (BGC_LABEL)	Latitude	Longitude	GIS_ID	Ownership
Mohun Creek	CWHxm1	50.11113	-125.38581	GIS_ID_Link55231	Island Timberlands
Mohun Creek	CWHxm1	50.10954	-125.38419	GIS_ID_Link55232	Island Timberlands
Mohun Creek	CWHxm1	50.10859	-125.38309	GIS_ID_Link55233	Island Timberlands
Mohun Creek	CWHxm1	50.11368	-125.38928	GIS_ID_Link55234	Island Timberlands
Mohun Creek	CWHxm1	50.11477	-125.39082	GIS_ID_Link55235	Island Timberlands
Mohun Creek	CWHxm1	50.11486	-125.392	GIS_ID_Link55236	Island Timberlands
Mohun Creek	CWHxm1	50.10734	-125.38087	GIS_ID_Link55237	Island Timberlands
Mohun Creek	CWHxm1	50.11285	-125.38848	GIS_ID_Link55238	Island Timberlands
Mohun Creek	CWHxm1	50.11397	-125.3909	GIS_ID_Link55239	Island Timberlands
Mohun Creek	CWHxm1	50.10797	-125.38338	GIS_ID_Link55240	Island Timberlands
Mohun Creek	CWHxm1	50.11073	-125.38512	GIS_ID_Link55241	Island Timberlands
Mohun Creek	CWHxm1	50.11492	-125.39173	GIS_ID_Link55242	Island Timberlands
Mohun Creek	CWHxm1	50.11397	-125.3895	GIS_ID_Link55243	Island Timberlands
Mohun Creek	CWHxm1	50.11463	-125.39268	GIS_ID_Link55244	Island Timberlands
Mohun Creek	CWHxm1	50.11497	-125.3923	GIS_ID_Link55245	Island Timberlands
Mohun Creek	CWHxm1	50.11489	-125.39238	GIS_ID_Link55246	Island Timberlands
Mohun Creek	CWHxm1	50.11079	-125.38507	GIS_ID_Link55247	Island Timberlands
Mohun Creek	CWHxm1	50.10676	-125.38114	GIS_ID_Link55248	Island Timberlands
Mohun Creek	CWHxm1	50.10675	-125.38111	GIS_ID_Link55249	Island Timberlands
Mohun Creek	CWHxm1	50.12317	-125.40443	GIS_ID_Link55250	Island Timberlands
Mohun Creek	CWHxm1	50.12323	-125.40387	GIS_ID_Link55251	Island Timberlands
Mohun Creek	CWHxm1	50.12351	-125.40371	GIS_ID_Link55252	Island Timberlands
Mohun Creek	CWHxm1	50.12326	-125.40597	GIS_ID_Link55253	Island Timberlands
Mohun Creek	CWHxm1	50.12355	-125.40588	GIS_ID_Link55254	Island Timberlands
Mohun Creek	CWHxm1	50.12327	-125.40398	GIS_ID_Link55255	Island Timberlands
Mohun Creek	CWHxm1	50.12347	-125.40383	GIS_ID_Link55256	Island Timberlands
Mohun Creek	CWHxm1	50.12334	-125.40375	GIS_ID_Link55257	Island Timberlands
Mohun Creek	CWHxm1	50.12322	-125.40422	GIS_ID_Link55258	Island Timberlands
Mohun Creek	CWHxm1	50.12242	-125.39852	GIS_ID_Link55259	Island Timberlands
Mohun Creek	CWHxm1	50.12254	-125.39865	GIS_ID_Link55260	Island Timberlands
Mohun Creek	CWHxm1	50.12214	-125.3985	GIS_ID_Link55261	Island Timberlands
Mohun Creek	CWHxm1	50.12224	-125.39842	GIS_ID_Link55262	Island Timberlands
Mohun Creek	CWHxm1	50.12231	-125.39924	GIS_ID_Link55263	Island Timberlands
Mohun Creek	CWHxm1	50.12235	-125.39934	GIS_ID_Link55264	Island Timberlands
Mohun Creek	CWHxm1	50.12281	-125.40128	GIS_ID_Link55265	Island Timberlands
Mohun Creek	CWHxm1	50.12265	-125.40039	GIS_ID_Link55266	Island Timberlands
Mohun Creek	CWHxm1	50.12291	-125.40279	GIS_ID_Link55267	Island Timberlands
Mohun Creek	CWHxm1	50.12227	-125.40061	GIS_ID_Link55268	Island Timberlands
Mohun Creek	CWHxm1	50.12187	-125.39848	GIS_ID_Link55269	Island Timberlands
Mohun Creek	CWHxm1	50.12185	-125.39864	GIS_ID_Link55270	Island Timberlands
Mohun Creek	CWHxm1	50.12233	-125.39994	GIS_ID_Link55271	Island Timberlands
Mohun Creek	CWHxm1	50.12304	-125.40289	GIS_ID_Link55272	Island Timberlands
Mohun Creek	CWHxm1	50.12283	-125.40247	GIS_ID_Link55273	Island Timberlands
Mohun Creek	CWHxm1	50.12277	-125.40143	GIS_ID_Link55274	Island Timberlands
Mohun Creek	CWHxm1	50.11816	-125.39196	GIS_ID_Link55275	Island Timberlands
Mohun Creek	CWHxm1	50.12072	-125.39471	GIS_ID_Link55276	Island Timberlands
Mohun Creek	CWHxm1	50.12059	-125.39416	GIS_ID_Link55277	Island Timberlands
Mohun Creek	CWHxm1	50.11696	-125.3926	GIS_ID_Link55278	Island Timberlands
Mohun Creek	CWHxm1	50.11968	-125.3949	GIS_ID_Link55279	Island Timberlands
Mohun Creek	CWHxm1	50.12171	-125.39747	GIS_ID_Link55280	Island Timberlands
Mohun Creek	CWHxm1	50.11902	-125.39387	GIS_ID_Link55281	Island Timberlands

Location (Basin)	Biogeo Zone (BGC_LABEL)	Latitude	Longitude	GIS_ID	Ownership
Mohun Creek	CWHxm1	50.11822	-125.39202	GIS_ID_Link55282	Island Timberlands
Mohun Creek	CWHxm1	50.12068	-125.39445	GIS_ID_Link55283	Island Timberlands
Mohun Creek	CWHxm1	50.11036	-125.37637	GIS_ID_Link55284	Island Timberlands
Mohun Creek	CWHxm1	50.10985	-125.37562	GIS_ID_Link55285	Island Timberlands
Mohun Creek	CWHxm1	50.10769	-125.37838	GIS_ID_Link55286	Island Timberlands
Mohun Creek	CWHxm1	50.10568	-125.38119	GIS_ID_Link55287	Island Timberlands
Mohun Creek	CWHxm1	50.10671	-125.38085	GIS_ID_Link55288	Island Timberlands
Mohun Creek	CWHxm1	50.12283	-125.40092	GIS_ID_Link55289	Island Timberlands
Mohun Creek	CWHxm1	50.12299	-125.40249	GIS_ID_Link55290	Island Timberlands
Mohun Creek	CWHxm1	50.12311	-125.40289	GIS_ID_Link55291	Island Timberlands
Mohun Creek	CWHxm1	50.12315	-125.40303	GIS_ID_Link55292	Island Timberlands
Mohun Creek	CWHxm1	50.12292	-125.40214	GIS_ID_Link55293	Island Timberlands
Mohun Creek	CWHxm1	50.123	-125.40187	GIS_ID_Link55294	Island Timberlands
Mohun Creek	CWHxm1	50.12371	-125.40619	GIS_ID_Link55295	Island Timberlands
Mohun Creek	CWHxm1	50.12318	-125.40465	GIS_ID_Link55296	Island Timberlands
Mohun Creek	CWHxm1	50.12284	-125.40102	GIS_ID_Link55297	Island Timberlands
Mohun Creek	CWHxm1	50.12343	-125.40718	GIS_ID_Link55298	Island Timberlands
Mohun Creek	CWHxm1	50.12312	-125.40356	GIS_ID_Link55299	Island Timberlands
Mohun Creek	CWHxm1	50.12301	-125.40227	GIS_ID_Link55300	Island Timberlands
Mohun Creek	CWHxm1	50.10583	-125.38096	GIS_ID_Link55301	Island Timberlands
Mohun Creek	CWHxm1	50.10529	-125.38046	GIS_ID_Link55302	Island Timberlands
Mohun Creek	CWHxm1	50.11162	-125.37488	GIS_ID_Link55303	Island Timberlands
Mohun Creek	CWHxm1	50.11164	-125.37446	GIS_ID_Link55304	Island Timberlands
Menzies Creek	CWHxm1	50.15112	-125.41713	GIS_ID_Link55305	Island Timberlands
Menzies Creek	CWHxm1	50.15121	-125.41786	GIS_ID_Link55306	Island Timberlands
Menzies Creek	CWHxm1	50.14846	-125.40945	GIS_ID_Link55307	Island Timberlands
Menzies Creek	CWHxm1	50.15157	-125.42009	GIS_ID_Link55308	Island Timberlands
Menzies Creek	CWHxm1	50.1513	-125.41772	GIS_ID_Link55309	Island Timberlands
Menzies Creek	CWHxm1	50.14935	-125.41278	GIS_ID_Link55310	Island Timberlands
Menzies Creek	CWHxm1	50.15111	-125.4181	GIS_ID_Link55311	Island Timberlands
Menzies Creek	CWHxm1	50.15115	-125.41825	GIS_ID_Link55312	Island Timberlands
Menzies Creek	CWHxm1	50.1514	-125.41874	GIS_ID_Link55313	Island Timberlands
Menzies Creek	CWHxm1	50.15082	-125.41729	GIS_ID_Link55314	Island Timberlands
Menzies Creek	CWHxm1	50.14669	-125.40264	GIS_ID_Link55315	Island Timberlands
Menzies Creek	CWHxm1	50.14641	-125.40294	GIS_ID_Link55316	Island Timberlands
Menzies Creek	CWHxm1	50.14745	-125.40519	GIS_ID_Link55317	Island Timberlands
Menzies Creek	CWHxm1	50.14804	-125.40859	GIS_ID_Link55318	Island Timberlands
Menzies Creek	CWHxm1	50.14803	-125.40807	GIS_ID_Link55319	Island Timberlands
Menzies Creek	CWHxm1	50.14859	-125.40883	GIS_ID_Link55320	Island Timberlands
Menzies Creek	CWHxm1	50.14831	-125.40827	GIS_ID_Link55321	Island Timberlands
Menzies Creek	CWHxm1	50.14283	-125.39754	GIS_ID_Link55322	Island Timberlands
Menzies Creek	CWHxm1	50.14457	-125.40007	GIS_ID_Link55323	Island Timberlands
Menzies Creek	CWHxm1	50.14336	-125.39818	GIS_ID_Link55324	Island Timberlands
Menzies Creek	CWHxm1	50.14245	-125.39706	GIS_ID_Link55325	Island Timberlands
Menzies Creek	CWHxm1	50.1418	-125.39525	GIS_ID_Link55326	Island Timberlands
Menzies Creek	CWHxm1	50.14231	-125.39701	GIS_ID_Link55327	Island Timberlands
Menzies Creek	CWHxm1	50.1417	-125.39598	GIS_ID_Link55328	Island Timberlands
Salmon River	CWHxm2	50.25195	-125.8348	GIS_ID_Link55329	Island Timberlands
Salmon River	CWHxm2	50.25199	-125.83503	GIS_ID_Link55330	Island Timberlands
Salmon River	CWHxm2	50.25335	-125.83253	GIS_ID_Link55331	Island Timberlands
Salmon River	CWHxm2	50.25383	-125.83287	GIS_ID_Link55332	Island Timberlands

Location (Basin)	Biogeo Zone (BGC_LABEL)	Latitude	Longitude	GIS_ID	Ownership
Salmon River	CWHxm2	50.25333	-125.83116	GIS_ID_Link55333	Island Timberlands
Salmon River	CWHxm2	50.25351	-125.83197	GIS_ID_Link55334	Island Timberlands
Salmon River	CWHxm2	50.253	-125.83207	GIS_ID_Link55335	Island Timberlands
Salmon River	CWHxm2	50.2524	-125.83001	GIS_ID_Link55336	Island Timberlands
Salmon River	CWHxm2	50.25239	-125.82833	GIS_ID_Link55337	Island Timberlands
Salmon River	CWHxm2	50.25209	-125.82969	GIS_ID_Link55338	Island Timberlands
Salmon River	CWHxm2	50.25438	-125.82949	GIS_ID_Link55339	Island Timberlands
Salmon River	CWHxm2	50.2525	-125.82854	GIS_ID_Link55340	Island Timberlands
Salmon River	CWHxm2	50.25246	-125.8282	GIS_ID_Link55341	Island Timberlands
Salmon River	CWHxm2	50.25231	-125.82978	GIS_ID_Link55342	Island Timberlands
Salmon River	CWHxm2	50.25445	-125.82931	GIS_ID_Link55343	Island Timberlands
Salmon River	CWHxm2	50.25258	-125.82838	GIS_ID_Link55344	Island Timberlands
Salmon River	CWHxm2	50.25277	-125.82523	GIS_ID_Link55345	Island Timberlands
Salmon River	CWHxm2	50.25288	-125.82531	GIS_ID_Link55346	Island Timberlands
Salmon River	CWHxm2	50.25655	-125.83019	GIS_ID_Link55347	Island Timberlands
Salmon River	CWHxm2	50.26246	-125.83539	GIS_ID_Link55348	Island Timberlands
Salmon River	CWHxm2	50.26265	-125.8312	GIS_ID_Link55349	Island Timberlands
Salmon River	CWHxm2	50.26244	-125.83581	GIS_ID_Link55350	Island Timberlands
Salmon River	CWHxm2	50.26252	-125.8355	GIS_ID_Link55351	Island Timberlands
Salmon River	CWHxm2	50.26226	-125.8339	GIS_ID_Link55352	Island Timberlands
Salmon River	CWHxm2	50.26246	-125.83465	GIS_ID_Link55353	Island Timberlands
Salmon River	CWHxm2	50.26255	-125.83525	GIS_ID_Link55354	Island Timberlands
Salmon River	CWHxm2	50.25248	-125.83531	GIS_ID_Link55355	Island Timberlands
Salmon River	CWHxm2	50.25333	-125.83544	GIS_ID_Link55356	Island Timberlands
Salmon River	CWHxm2	50.25546	-125.83153	GIS_ID_Link55357	Island Timberlands
Salmon River	CWHxm2	50.25502	-125.83301	GIS_ID_Link55358	Island Timberlands
Salmon River	CWHxm2	50.25761	-125.83328	GIS_ID_Link55359	Island Timberlands
Salmon River	CWHxm2	50.25514	-125.83302	GIS_ID_Link55360	Island Timberlands
Salmon River	CWHxm2	50.25446	-125.8316	GIS_ID_Link55361	Island Timberlands
Salmon River	CWHxm2	50.25731	-125.83343	GIS_ID_Link55362	Island Timberlands
Salmon River	CWHxm2	50.25802	-125.83266	GIS_ID_Link55363	Island Timberlands
Salmon River	CWHxm2	50.25728	-125.8315	GIS_ID_Link55364	Island Timberlands
Salmon River	CWHxm2	50.25316	-125.8351	GIS_ID_Link55365	Island Timberlands
Salmon River	CWHxm2	50.25327	-125.83527	GIS_ID_Link55366	Island Timberlands
Salmon River	CWHxm2	50.25192	-125.82848	GIS_ID_Link55367	Island Timberlands
Salmon River	CWHxm2	50.25199	-125.82821	GIS_ID_Link55368	Island Timberlands
Salmon River	CWHxm2	50.25241	-125.82683	GIS_ID_Link55369	Island Timberlands
Salmon River	CWHxm2	50.25217	-125.82905	GIS_ID_Link55370	Island Timberlands
Salmon River	CWHxm2	50.25227	-125.82889	GIS_ID_Link55371	Island Timberlands
Salmon River	CWHxm2	50.25196	-125.82834	GIS_ID_Link55372	Island Timberlands
Salmon River	CWHxm2	50.25253	-125.82681	GIS_ID_Link55373	Island Timberlands
Salmon River	CWHxm2	50.25221	-125.82896	GIS_ID_Link55374	Island Timberlands
Salmon River	CWHxm2	50.2522	-125.83171	GIS_ID_Link55375	Island Timberlands
Salmon River	CWHxm2	50.25291	-125.83027	GIS_ID_Link55376	Island Timberlands
Salmon River	CWHxm2	50.25224	-125.83243	GIS_ID_Link55377	Island Timberlands
Salmon River	CWHxm2	50.25175	-125.83293	GIS_ID_Link55378	Island Timberlands
Salmon River	CWHxm2	50.25234	-125.83123	GIS_ID_Link55379	Island Timberlands
Salmon River	CWHxm2	50.25298	-125.83033	GIS_ID_Link55380	Island Timberlands
Salmon River	CWHxm2	50.25232	-125.8314	GIS_ID_Link55381	Island Timberlands
Salmon River	CWHxm2	50.25302	-125.83031	GIS_ID_Link55382	Island Timberlands
Salmon River	CWHxm2	50.25231	-125.83189	GIS_ID_Link55383	Island Timberlands

Location (Basin)	Biogeo Zone (BGC_LABEL)	Latitude	Longitude	GIS_ID	Ownership
Salmon River	CWHxm2	50.25457	-125.83479	GIS_ID_Link55384	Island Timberlands
Salmon River	CWHxm2	50.25505	-125.83385	GIS_ID_Link55385	Island Timberlands
Salmon River	CWHxm2	50.25457	-125.83497	GIS_ID_Link55386	Island Timberlands
Salmon River	CWHxm2	50.25513	-125.83403	GIS_ID_Link55387	Island Timberlands
Salmon River	CWHxm2	50.26237	-125.83251	GIS_ID_Link55388	Island Timberlands
Salmon River	CWHxm2	50.2521	-125.83352	GIS_ID_Link55389	Island Timberlands
Salmon River	CWHxm2	50.25199	-125.83355	GIS_ID_Link55390	Island Timberlands
Salmon River	CWHxm2	50.25288	-125.83309	GIS_ID_Link55391	Island Timberlands
Salmon River	CWHxm2	50.25325	-125.83401	GIS_ID_Link55392	Island Timberlands
Salmon River	CWHxm2	50.2525	-125.83413	GIS_ID_Link55393	Island Timberlands
Salmon River	CWHxm2	50.26244	-125.8309	GIS_ID_Link55394	Island Timberlands
Salmon River	CWHxm2	50.2628	-125.8351	GIS_ID_Link55395	Island Timberlands
Salmon River	CWHxm2	50.26229	-125.83437	GIS_ID_Link55396	Island Timberlands
Salmon River	CWHxm2	50.26227	-125.83475	GIS_ID_Link55397	Island Timberlands
Salmon River	CWHxm2	50.26257	-125.83422	GIS_ID_Link55398	Island Timberlands
Salmon River	CWHxm2	50.26282	-125.83554	GIS_ID_Link55399	Island Timberlands
Salmon River	CWHxm2	50.26271	-125.83564	GIS_ID_Link55400	Island Timberlands
Salmon River	CWHxm2	50.25852	-125.83592	GIS_ID_Link55401	Island Timberlands
Salmon River	CWHxm2	50.25472	-125.83249	GIS_ID_Link55402	Island Timberlands
Salmon River	CWHxm2	50.25894	-125.83428	GIS_ID_Link55403	Island Timberlands
Salmon River	CWHxm2	50.25838	-125.83576	GIS_ID_Link55404	Island Timberlands
Salmon River	CWHxm2	50.25482	-125.83236	GIS_ID_Link55405	Island Timberlands
Salmon River	CWHxm2	50.25883	-125.83379	GIS_ID_Link55406	Island Timberlands
Salmon River	CWHxm2	50.25948	-125.83564	GIS_ID_Link55407	Island Timberlands
Salmon River	CWHxm2	50.26209	-125.83397	GIS_ID_Link55408	Island Timberlands
Salmon River	CWHxm2	50.2596	-125.8356	GIS_ID_Link55409	Island Timberlands
Salmon River	CWHxm2	50.24995	-125.83309	GIS_ID_Link55410	Island Timberlands
Salmon River	CWHxm2	50.2487	-125.82818	GIS_ID_Link55411	Island Timberlands
Salmon River	CWHxm2	50.2497	-125.83239	GIS_ID_Link55412	Island Timberlands
Salmon River	CWHxm2	50.24865	-125.82839	GIS_ID_Link55413	Island Timberlands
Salmon River	CWHxm2	50.26903	-125.83777	GIS_ID_Link55414	Island Timberlands
Salmon River	CWHxm2	50.26653	-125.83819	GIS_ID_Link55415	Island Timberlands
Salmon River	CWHxm2	50.26755	-125.83789	GIS_ID_Link55416	Island Timberlands
Salmon River	CWHxm2	50.25116	-125.83095	GIS_ID_Link55417	Island Timberlands
Salmon River	CWHxm2	50.25071	-125.82903	GIS_ID_Link55418	Island Timberlands
Salmon River	CWHxm2	50.25148	-125.83086	GIS_ID_Link55419	Island Timberlands
Salmon River	CWHxm2	50.25101	-125.82866	GIS_ID_Link55420	Island Timberlands
Salmon River	CWHxm2	50.25153	-125.83094	GIS_ID_Link55421	Island Timberlands
Salmon River	CWHxm2	50.25138	-125.83095	GIS_ID_Link55422	Island Timberlands
Salmon River	CWHxm2	50.2509	-125.82875	GIS_ID_Link55423	Island Timberlands
Salmon River	CWHxm2	50.25151	-125.83102	GIS_ID_Link55424	Island Timberlands
Salmon River	CWHxm2	50.25084	-125.8261	GIS_ID_Link55425	Island Timberlands
Salmon River	CWHxm2	50.25107	-125.82617	GIS_ID_Link55426	Island Timberlands
Salmon River	CWHxm2	50.2511	-125.8261	GIS_ID_Link55427	Island Timberlands
Salmon River Lower	CWHxm2	50.33193	-125.93397	GIS_ID_Link55428	Island Timberlands
Salmon River	CWHxm2	50.27282	-125.83602	GIS_ID_Link55429	Island Timberlands
Salmon River	CWHxm2	50.27298	-125.83599	GIS_ID_Link55430	Island Timberlands
Salmon River	CWHxm2	50.25166	-125.81731	GIS_ID_Link55431	Island Timberlands
Salmon River	CWHxm2	50.25174	-125.81711	GIS_ID_Link55432	Island Timberlands
Salmon River Lower	CWHxm2	50.35416	-125.92716	GIS_ID_Link55433	Island Timberlands
Salmon River Lower	CWHxm2	50.35335	-125.92791	GIS_ID_Link55434	Island Timberlands

Location (Basin)	Biogeo Zone (BGC_LABEL)	Latitude	Longitude	GIS_ID	Ownership
Salmon River Lower	CWHxm2	50.35417	-125.92737	GIS_ID_Link55435	Island Timberlands
Salmon River	CWHxm2	50.25303	-125.82328	GIS_ID_Link55436	Island Timberlands
Salmon River	CWHxm2	50.25277	-125.82475	GIS_ID_Link55437	Island Timberlands
Salmon River	CWHxm2	50.25222	-125.81934	GIS_ID_Link55438	Island Timberlands
Salmon River	CWHxm2	50.25312	-125.82323	GIS_ID_Link55439	Island Timberlands
Salmon River	CWHxm2	50.25287	-125.82468	GIS_ID_Link55440	Island Timberlands
Salmon River	CWHxm2	50.25239	-125.81958	GIS_ID_Link55441	Island Timberlands
Salmon River	CWHxm2	50.27991	-125.86008	GIS_ID_Link55442	Island Timberlands
Salmon River	CWHxm2	50.27985	-125.86023	GIS_ID_Link55443	Island Timberlands
Salmon River	CWHxm2	50.27594	-125.84604	GIS_ID_Link55444	Island Timberlands
Salmon River	CWHxm2	50.27497	-125.84564	GIS_ID_Link55445	Island Timberlands
Salmon River	CWHxm2	50.27805	-125.85462	GIS_ID_Link55446	Island Timberlands
Salmon River	CWHxm2	50.27593	-125.84621	GIS_ID_Link55447	Island Timberlands
Salmon River	CWHxm2	50.27623	-125.84643	GIS_ID_Link55448	Island Timberlands
Salmon River	CWHxm2	50.27512	-125.84597	GIS_ID_Link55449	Island Timberlands
Salmon River	CWHxm2	50.27477	-125.84567	GIS_ID_Link55450	Island Timberlands
Salmon River	CWHxm2	50.27792	-125.85446	GIS_ID_Link55451	Island Timberlands
Salmon River	CWHxm2	50.26145	-125.84313	GIS_ID_Link55452	Island Timberlands
Salmon River	CWHxm2	50.26164	-125.84342	GIS_ID_Link55453	Island Timberlands
Salmon River	CWHxm2	50.28099	-125.87084	GIS_ID_Link55454	Island Timberlands
Salmon River	CWHxm2	50.28051	-125.86837	GIS_ID_Link55455	Island Timberlands
Salmon River	CWHxm2	50.28086	-125.87077	GIS_ID_Link55456	Island Timberlands
Salmon River	CWHxm2	50.2804	-125.86829	GIS_ID_Link55457	Island Timberlands
Salmon River	CWHxm2	50.26385	-125.83752	GIS_ID_Link55458	Island Timberlands
Salmon River	CWHxm2	50.26372	-125.83736	GIS_ID_Link55459	Island Timberlands
Salmon River	CWHxm2	50.27923	-125.85179	GIS_ID_Link55460	Island Timberlands
Salmon River	CWHxm2	50.27857	-125.84819	GIS_ID_Link55461	Island Timberlands
Salmon River	CWHxm2	50.27892	-125.84948	GIS_ID_Link55462	Island Timberlands
Salmon River	CWHxm2	50.27395	-125.84429	GIS_ID_Link55463	Island Timberlands
Salmon River	CWHxm2	50.27044	-125.83861	GIS_ID_Link55464	Island Timberlands
Salmon River	CWHxm2	50.27278	-125.83848	GIS_ID_Link55465	Island Timberlands
Salmon River	CWHxm2	50.2731	-125.84138	GIS_ID_Link55466	Island Timberlands
Salmon River	CWHxm2	50.273	-125.84148	GIS_ID_Link55467	Island Timberlands
Salmon River	CWHxm2	50.27383	-125.84434	GIS_ID_Link55468	Island Timberlands
Salmon River	CWHxm2	50.27051	-125.83875	GIS_ID_Link55469	Island Timberlands
Salmon River	CWHxm2	50.27255	-125.83847	GIS_ID_Link55470	Island Timberlands
Salmon River	CWHxm2	50.26128	-125.84166	GIS_ID_Link55471	Island Timberlands
Salmon River	CWHxm2	50.26164	-125.8417	GIS_ID_Link55472	Island Timberlands
Salmon River	CWHxm2	50.2613	-125.84226	GIS_ID_Link55473	Island Timberlands
Salmon River	CWHxm2	50.26129	-125.84202	GIS_ID_Link55474	Island Timberlands
Salmon River	CWHxm2	50.27923	-125.85194	GIS_ID_Link55475	Island Timberlands
Salmon River	CWHxm2	50.27929	-125.85256	GIS_ID_Link55476	Island Timberlands
Salmon River	CWHxm2	50.27936	-125.85246	GIS_ID_Link55477	Island Timberlands
Salmon River	CWHxm2	50.28167	-125.87545	GIS_ID_Link55478	Island Timberlands
Salmon River	CWHxm2	50.2815	-125.87514	GIS_ID_Link55479	Island Timberlands
Salmon River	CWHxm2	50.26858	-125.841	GIS_ID_Link55480	Island Timberlands
Salmon River	CWHxm2	50.26863	-125.84117	GIS_ID_Link55481	Island Timberlands
Salmon River	CWHxm2	50.28137	-125.86386	GIS_ID_Link55482	Island Timberlands
Salmon River	CWHxm2	50.28084	-125.86611	GIS_ID_Link55483	Island Timberlands
Salmon River	CWHxm2	50.28078	-125.86592	GIS_ID_Link55484	Island Timberlands
Salmon River	CWHxm2	50.28128	-125.86395	GIS_ID_Link55485	Island Timberlands

Location (Basin)	Biogeo Zone (BGC_LABEL)	Latitude	Longitude	GIS_ID	Ownership
Salmon River	CWHxm2	50.28118	-125.86074	GIS_ID_Link55486	Island Timberlands
Salmon River	CWHxm2	50.28116	-125.86095	GIS_ID_Link55487	Island Timberlands
Salmon River	CWHxm2	50.27661	-125.84485	GIS_ID_Link55488	Island Timberlands
Salmon River	CWHxm2	50.27505	-125.844	GIS_ID_Link55489	Island Timberlands
Salmon River	CWHxm2	50.27521	-125.84361	GIS_ID_Link55490	Island Timberlands
Salmon River	CWHxm2	50.25171	-125.8322	GIS_ID_Link55491	Island Timberlands
Salmon River	CWHxm2	50.25166	-125.83166	GIS_ID_Link55492	Island Timberlands
Salmon River	CWHxm2	50.25042	-125.82987	GIS_ID_Link55493	Island Timberlands
Salmon River	CWHxm2	50.251	-125.83187	GIS_ID_Link55494	Island Timberlands
Salmon River	CWHxm2	50.25168	-125.83242	GIS_ID_Link55495	Island Timberlands
Salmon River	CWHxm2	50.25157	-125.83164	GIS_ID_Link55496	Island Timberlands
Salmon River	CWHxm2	50.25164	-125.83106	GIS_ID_Link55497	Island Timberlands
Salmon River	CWHxm2	50.25156	-125.83101	GIS_ID_Link55498	Island Timberlands
Salmon River	CWHxm2	50.25142	-125.83118	GIS_ID_Link55499	Island Timberlands
Salmon River	CWHxm2	50.25164	-125.83125	GIS_ID_Link55500	Island Timberlands
Salmon River	CWHxm2	50.25152	-125.8312	GIS_ID_Link55501	Island Timberlands
Salmon River	CWHxm2	50.2517	-125.83205	GIS_ID_Link55502	Island Timberlands
Salmon River	CWHxm2	50.25133	-125.83199	GIS_ID_Link55503	Island Timberlands
Salmon River	CWHxm2	50.25163	-125.83204	GIS_ID_Link55504	Island Timberlands
Salmon River	CWHxm2	50.25095	-125.81537	GIS_ID_Link55505	Island Timberlands
Salmon River	CWHxm2	50.25101	-125.81529	GIS_ID_Link55506	Island Timberlands
Salmon River	CWHxm2	50.24953	-125.81438	GIS_ID_Link55507	Island Timberlands
Salmon River	CWHxm2	50.24986	-125.8153	GIS_ID_Link55508	Island Timberlands
Salmon River	CWHxm2	50.25228	-125.8236	GIS_ID_Link55509	Island Timberlands
Salmon River	CWHxm2	50.24981	-125.81515	GIS_ID_Link55510	Island Timberlands
Salmon River	CWHxm2	50.25215	-125.82396	GIS_ID_Link55511	Island Timberlands
Salmon River Lower	CWHxm2	50.32068	-125.93361	GIS_ID_Link55512	Island Timberlands
Salmon River Lower	CWHxm2	50.32072	-125.93379	GIS_ID_Link55513	Island Timberlands
Salmon River	CWHxm2	50.27346	-125.84294	GIS_ID_Link55514	Island Timberlands
Salmon River	CWHxm2	50.27334	-125.84296	GIS_ID_Link55515	Island Timberlands
Salmon River	CWHxm2	50.27891	-125.85787	GIS_ID_Link55516	Island Timberlands
Salmon River	CWHxm2	50.27881	-125.85805	GIS_ID_Link55517	Island Timberlands
Salmon River Lower	CWHxm2	50.32026	-125.9299	GIS_ID_Link55518	Island Timberlands
Salmon River Lower	CWHxm2	50.32102	-125.92742	GIS_ID_Link55519	Island Timberlands
Salmon River Lower	CWHxm2	50.32096	-125.92625	GIS_ID_Link55520	Island Timberlands
Salmon River Lower	CWHxm2	50.31955	-125.92884	GIS_ID_Link55521	Island Timberlands
Salmon River Lower	CWHxm2	50.31942	-125.92862	GIS_ID_Link55522	Island Timberlands
Salmon River Lower	CWHxm2	50.32085	-125.92623	GIS_ID_Link55523	Island Timberlands
Salmon River Lower	CWHxm2	50.3196	-125.92884	GIS_ID_Link55524	Island Timberlands
Salmon River Lower	CWHxm2	50.32014	-125.93094	GIS_ID_Link55525	Island Timberlands
Salmon River Lower	CWHxm2	50.32006	-125.92981	GIS_ID_Link55526	Island Timberlands
Salmon River Lower	CWHxm2	50.31937	-125.92859	GIS_ID_Link55527	Island Timberlands
Salmon River	CWHxm2	50.28151	-125.8588	GIS_ID_Link55528	Island Timberlands
Salmon River	CWHxm2	50.28373	-125.86398	GIS_ID_Link55529	Island Timberlands
Salmon River	CWHxm2	50.28364	-125.86125	GIS_ID_Link55530	Island Timberlands
Salmon River	CWHxm2	50.28259	-125.86551	GIS_ID_Link55531	Island Timberlands
Salmon River	CWHxm2	50.28157	-125.85866	GIS_ID_Link55532	Island Timberlands
Salmon River	CWHxm2	50.28191	-125.86829	GIS_ID_Link55533	Island Timberlands
Salmon River	CWHxm2	50.28384	-125.86405	GIS_ID_Link55534	Island Timberlands
Salmon River	CWHxm2	50.2837	-125.86109	GIS_ID_Link55535	Island Timberlands
Salmon River	CWHxm2	50.28266	-125.86569	GIS_ID_Link55536	Island Timberlands

Location (Basin)	Biogeo Zone (BGC_LABEL)	Latitude	Longitude	GIS_ID	Ownership
Salmon River Lower	CWHxm2	50.32093	-125.9283	GIS_ID_Link55537	Island Timberlands
Salmon River Lower	CWHxm2	50.32084	-125.92821	GIS_ID_Link55538	Island Timberlands
Salmon River Lower	CWHxm2	50.33242	-125.93317	GIS_ID_Link55539	Island Timberlands
Salmon River Lower	CWHxm2	50.33247	-125.93358	GIS_ID_Link55540	Island Timberlands
Salmon River Lower	CWHxm2	50.33264	-125.93428	GIS_ID_Link55541	Island Timberlands
Salmon River	CWHxm2	50.24966	-125.82728	GIS_ID_Link55542	Island Timberlands
Salmon River	CWHxm2	50.24935	-125.82635	GIS_ID_Link55543	Island Timberlands
Salmon River	CWHxm2	50.25098	-125.83299	GIS_ID_Link55544	Island Timberlands
Salmon River	CWHxm2	50.25023	-125.82583	GIS_ID_Link55545	Island Timberlands
Salmon River	CWHxm2	50.25011	-125.82588	GIS_ID_Link55546	Island Timberlands
Salmon River	CWHxm2	50.24975	-125.82944	GIS_ID_Link55547	Island Timberlands
Salmon River	CWHxm2	50.25075	-125.83242	GIS_ID_Link55548	Island Timberlands
Salmon River Lower	CWHxm2	50.33761	-125.92427	GIS_ID_Link55549	Island Timberlands
Salmon River Lower	CWHxm2	50.33605	-125.92508	GIS_ID_Link55550	Island Timberlands
Salmon River Lower	CWHxm2	50.33643	-125.92452	GIS_ID_Link55551	Island Timberlands
Salmon River Lower	CWHxm2	50.33949	-125.92286	GIS_ID_Link55552	Island Timberlands
Salmon River Lower	CWHxm2	50.33652	-125.92451	GIS_ID_Link55553	Island Timberlands
Salmon River Lower	CWHxm2	50.33831	-125.92346	GIS_ID_Link55554	Island Timberlands
Salmon River Lower	CWHxm2	50.33612	-125.92499	GIS_ID_Link55555	Island Timberlands
Salmon River Lower	CWHxm2	50.33952	-125.92305	GIS_ID_Link55556	Island Timberlands
Salmon River Lower	CWHxm2	50.33772	-125.92392	GIS_ID_Link55557	Island Timberlands
Salmon River	CWHxm2	50.28187	-125.87129	GIS_ID_Link55558	Island Timberlands
Salmon River	CWHxm2	50.28306	-125.87566	GIS_ID_Link55559	Island Timberlands
Salmon River	CWHxm2	50.28192	-125.87145	GIS_ID_Link55560	Island Timberlands
Salmon River	CWHxm2	50.28186	-125.87053	GIS_ID_Link55561	Island Timberlands
Salmon River	CWHxm2	50.28305	-125.87521	GIS_ID_Link55562	Island Timberlands
Salmon River	CWHxm2	50.27953	-125.85411	GIS_ID_Link55563	Island Timberlands
Salmon River	CWHxm2	50.28033	-125.85728	GIS_ID_Link55564	Island Timberlands
Salmon River	CWHxm2	50.27965	-125.85418	GIS_ID_Link55565	Island Timberlands
Salmon River	CWHxm2	50.28043	-125.85725	GIS_ID_Link55566	Island Timberlands
Salmon River Lower	CWHxm2	50.3151	-125.92799	GIS_ID_Link55567	Island Timberlands
Salmon River Lower	CWHxm2	50.31441	-125.92798	GIS_ID_Link55568	Island Timberlands
Salmon River Lower	CWHxm2	50.31535	-125.92875	GIS_ID_Link55569	Island Timberlands
Salmon River Lower	CWHxm2	50.31451	-125.92856	GIS_ID_Link55570	Island Timberlands
Salmon River Lower	CWHxm2	50.31462	-125.9278	GIS_ID_Link55571	Island Timberlands
Salmon River Lower	CWHxm2	50.34279	-125.91931	GIS_ID_Link55572	Island Timberlands
Salmon River Lower	CWHxm2	50.34305	-125.91904	GIS_ID_Link55573	Island Timberlands
Salmon River Lower	CWHxm2	50.34308	-125.91909	GIS_ID_Link55574	Island Timberlands
Salmon River Lower	CWHxm2	50.34243	-125.91926	GIS_ID_Link55575	Island Timberlands
Salmon River Lower	CWHxm2	50.34254	-125.91933	GIS_ID_Link55576	Island Timberlands
Salmon River	CWHxm2	50.27967	-125.85554	GIS_ID_Link55577	Island Timberlands
Salmon River	CWHxm2	50.27979	-125.85566	GIS_ID_Link55578	Island Timberlands
Salmon River	CWHxm2	50.28418	-125.86265	GIS_ID_Link55579	Island Timberlands
Salmon River	CWHxm2	50.28391	-125.86308	GIS_ID_Link55580	Island Timberlands
Salmon River	CWHxm2	50.28347	-125.86441	GIS_ID_Link55581	Island Timberlands
Salmon River	CWHxm2	50.28243	-125.85967	GIS_ID_Link55582	Island Timberlands
Salmon River	CWHxm2	50.28403	-125.86304	GIS_ID_Link55583	Island Timberlands
Salmon River	CWHxm2	50.28357	-125.86452	GIS_ID_Link55584	Island Timberlands
Salmon River	CWHxm2	50.28245	-125.8595	GIS_ID_Link55585	Island Timberlands
Salmon River Lower	CWHxm2	50.33193	-125.93529	GIS_ID_Link55586	Island Timberlands
Salmon River Lower	CWHxm2	50.33181	-125.93524	GIS_ID_Link55587	Island Timberlands

Location (Basin)	Biogeo Zone (BGC_LABEL)	Latitude	Longitude	GIS_ID	Ownership
Salmon River	CWHxm2	50.24974	-125.82325	GIS_ID_Link55588	Island Timberlands
Salmon River	CWHxm2	50.24838	-125.82441	GIS_ID_Link55589	Island Timberlands
Salmon River	CWHxm2	50.24897	-125.81637	GIS_ID_Link55590	Island Timberlands
Salmon River	CWHxm2	50.2504	-125.82379	GIS_ID_Link55591	Island Timberlands
Salmon River	CWHxm2	50.25219	-125.82219	GIS_ID_Link55592	Island Timberlands
Salmon River	CWHxm2	50.24972	-125.82307	GIS_ID_Link55593	Island Timberlands
Salmon River	CWHxm2	50.24829	-125.8243	GIS_ID_Link55594	Island Timberlands
Salmon River	CWHxm2	50.24902	-125.81661	GIS_ID_Link55595	Island Timberlands
Salmon River	CWHxm2	50.25052	-125.82376	GIS_ID_Link55596	Island Timberlands
Salmon River	CWHxm2	50.25183	-125.82102	GIS_ID_Link55597	Island Timberlands
Salmon River	CWHxm2	50.25292	-125.82332	GIS_ID_Link55598	Island Timberlands
Salmon River	CWHxm2	50.25291	-125.82265	GIS_ID_Link55599	Island Timberlands
Salmon River	CWHxm2	50.25289	-125.82383	GIS_ID_Link55600	Island Timberlands
Salmon River	CWHxm2	50.25295	-125.82248	GIS_ID_Link55601	Island Timberlands
Salmon River	CWHxm2	50.27447	-125.84513	GIS_ID_Link55602	Island Timberlands
Salmon River	CWHxm2	50.27437	-125.84523	GIS_ID_Link55603	Island Timberlands
Salmon River	CWHxm2	50.27943	-125.85904	GIS_ID_Link55604	Island Timberlands
Salmon River	CWHxm2	50.28031	-125.8604	GIS_ID_Link55605	Island Timberlands
Salmon River	CWHxm2	50.27935	-125.85915	GIS_ID_Link55606	Island Timberlands
Salmon River	CWHxm2	50.28032	-125.8606	GIS_ID_Link55607	Island Timberlands
Salmon River	CWHxm2	50.28225	-125.87931	GIS_ID_Link55608	Island Timberlands
Salmon River	CWHxm2	50.28398	-125.87892	GIS_ID_Link55609	Island Timberlands
Salmon River	CWHxm2	50.28209	-125.87922	GIS_ID_Link55610	Island Timberlands
Salmon River	CWHxm2	50.28403	-125.87899	GIS_ID_Link55611	Island Timberlands
Salmon River Lower	CWHxm2	50.31908	-125.93333	GIS_ID_Link55612	Island Timberlands
Salmon River Lower	CWHxm2	50.31898	-125.93316	GIS_ID_Link55613	Island Timberlands
Salmon River Lower	CWHxm2	50.31936	-125.93276	GIS_ID_Link55614	Island Timberlands
Salmon River Lower	CWHxm2	50.31916	-125.93276	GIS_ID_Link55615	Island Timberlands
Salmon River Lower	CWHxm2	50.31709	-125.92762	GIS_ID_Link55616	Island Timberlands
Salmon River Lower	CWHxm2	50.31697	-125.9272	GIS_ID_Link55617	Island Timberlands
Salmon River Lower	CWHxm2	50.31977	-125.93219	GIS_ID_Link55618	Island Timberlands
Salmon River Lower	CWHxm2	50.31924	-125.93277	GIS_ID_Link55619	Island Timberlands
Salmon River Lower	CWHxm2	50.31694	-125.92703	GIS_ID_Link55620	Island Timberlands
Salmon River Lower	CWHxm2	50.35231	-125.92711	GIS_ID_Link55621	Island Timberlands
Salmon River Lower	CWHxm2	50.35193	-125.92673	GIS_ID_Link55622	Island Timberlands
Salmon River	CWHxm2	50.26058	-125.843	GIS_ID_Link55623	Island Timberlands
Salmon River	CWHxm2	50.25014	-125.82326	GIS_ID_Link55624	Island Timberlands
Salmon River	CWHxm2	50.24914	-125.82351	GIS_ID_Link55625	Island Timberlands
Salmon River	CWHxm2	50.25019	-125.8231	GIS_ID_Link55626	Island Timberlands
Salmon River	CWHxm2	50.25111	-125.81833	GIS_ID_Link55627	Island Timberlands
Salmon River	CWHxm2	50.24912	-125.82334	GIS_ID_Link55628	Island Timberlands
Salmon River	CWHxm2	50.26803	-125.8384	GIS_ID_Link55629	Island Timberlands
Salmon River	CWHxm2	50.26799	-125.83836	GIS_ID_Link55630	Island Timberlands
Salmon River	CWHxm2	50.28192	-125.86957	GIS_ID_Link55631	Island Timberlands
Salmon River	CWHxm2	50.28177	-125.86882	GIS_ID_Link55632	Island Timberlands
Salmon River	CWHxm2	50.28177	-125.86905	GIS_ID_Link55633	Island Timberlands
Salmon River	CWHxm2	50.28185	-125.86942	GIS_ID_Link55634	Island Timberlands
Salmon River	CWHxm2	50.24812	-125.82557	GIS_ID_Link55635	Island Timberlands
Salmon River	CWHxm2	50.248	-125.82564	GIS_ID_Link55636	Island Timberlands
Salmon River	CWHxm2	50.27344	-125.83701	GIS_ID_Link55637	Island Timberlands
Salmon River Lower	CWHxm2	50.34064	-125.92165	GIS_ID_Link55638	Island Timberlands

Location (Basin)	Biogeo Zone (BGC_LABEL)	Latitude	Longitude	GIS_ID	Ownership
Salmon River Lower	CWHxm2	50.34047	-125.92204	GIS_ID_Link55639	Island Timberlands
Salmon River	CWHxm2	50.25099	-125.83453	GIS_ID_Link55640	Island Timberlands
Salmon River	CWHxm2	50.25071	-125.83441	GIS_ID_Link55641	Island Timberlands
Salmon River	CWHxm2	50.25084	-125.83457	GIS_ID_Link55642	Island Timberlands
Salmon River	CWHxm2	50.27298	-125.84051	GIS_ID_Link55643	Island Timberlands
Salmon River	CWHxm2	50.27151	-125.83746	GIS_ID_Link55644	Island Timberlands
Salmon River	CWHxm2	50.27287	-125.84057	GIS_ID_Link55645	Island Timberlands
Salmon River	CWHxm2	50.27149	-125.83765	GIS_ID_Link55646	Island Timberlands
Salmon River	CWHxm2	50.26941	-125.83984	GIS_ID_Link55647	Island Timberlands
Salmon River	CWHxm2	50.26945	-125.84001	GIS_ID_Link55648	Island Timberlands
Salmon River	CWHxm2	50.26301	-125.83993	GIS_ID_Link55649	Island Timberlands
Salmon River	CWHxm2	50.26275	-125.84107	GIS_ID_Link55650	Island Timberlands
Salmon River	CWHxm2	50.26256	-125.83978	GIS_ID_Link55651	Island Timberlands
Salmon River	CWHxm2	50.26375	-125.8392	GIS_ID_Link55652	Island Timberlands
Salmon River	CWHxm2	50.26401	-125.83872	GIS_ID_Link55653	Island Timberlands
Salmon River	CWHxm2	50.26265	-125.83992	GIS_ID_Link55654	Island Timberlands
Salmon River	CWHxm2	50.26322	-125.84004	GIS_ID_Link55655	Island Timberlands
Salmon River Lower	CWHxm2	50.32151	-125.92835	GIS_ID_Link55656	Island Timberlands
Salmon River Lower	CWHxm2	50.32149	-125.92924	GIS_ID_Link55657	Island Timberlands
Salmon River Lower	CWHxm2	50.3216	-125.92926	GIS_ID_Link55658	Island Timberlands
Salmon River	CWHxm2	50.27352	-125.83759	GIS_ID_Link55659	Island Timberlands
Salmon River	CWHxm2	50.27358	-125.8409	GIS_ID_Link55660	Island Timberlands
Salmon River	CWHxm2	50.27368	-125.8397	GIS_ID_Link55661	Island Timberlands
Salmon River Lower	CWHxm2	50.33181	-125.93344	GIS_ID_Link55662	Island Timberlands
Salmon River Lower	CWHxm2	50.3317	-125.9334	GIS_ID_Link55663	Island Timberlands
Salmon River Lower	CWHxm2	50.30808	-125.92414	GIS_ID_Link55664	Island Timberlands
Salmon River Lower	CWHxm2	50.30775	-125.92433	GIS_ID_Link55665	Island Timberlands
Salmon River Lower	CWHxm2	50.30787	-125.92415	GIS_ID_Link55666	Island Timberlands
Salmon River Lower	CWHxm2	50.32102	-125.92766	GIS_ID_Link55667	Island Timberlands
Salmon River Lower	CWHxm2	50.32099	-125.92755	GIS_ID_Link55668	Island Timberlands
Salmon River Lower	CWHxm2	50.32088	-125.92748	GIS_ID_Link55669	Island Timberlands
Salmon River Lower	CWHxm2	50.32099	-125.9277	GIS_ID_Link55670	Island Timberlands
Salmon River Lower	CWHxm2	50.32087	-125.92764	GIS_ID_Link55671	Island Timberlands
Salmon River Lower	CWHxm2	50.33246	-125.9323	GIS_ID_Link55672	Island Timberlands
Salmon River Lower	CWHxm2	50.33258	-125.9323	GIS_ID_Link55673	Island Timberlands
Salmon River Lower	CWHxm2	50.33257	-125.93235	GIS_ID_Link55674	Island Timberlands
Salmon River Lower	CWHxm2	50.32169	-125.92816	GIS_ID_Link55675	Island Timberlands
Salmon River Lower	CWHxm2	50.35349	-125.925	GIS_ID_Link55676	Island Timberlands
Salmon River Lower	CWHxm2	50.35267	-125.92511	GIS_ID_Link55677	Island Timberlands
Salmon River Lower	CWHxm2	50.35365	-125.92564	GIS_ID_Link55678	Island Timberlands
Salmon River Lower	CWHxm2	50.35316	-125.92528	GIS_ID_Link55679	Island Timberlands
Salmon River Lower	CWHxm2	50.35332	-125.92518	GIS_ID_Link55680	Island Timberlands
Salmon River	CWHxm2	50.28222	-125.87261	GIS_ID_Link55681	Island Timberlands
Salmon River	CWHxm2	50.28188	-125.86882	GIS_ID_Link55682	Island Timberlands
Salmon River	CWHxm2	50.27855	-125.85775	GIS_ID_Link55683	Island Timberlands
Salmon River	CWHxm2	50.27387	-125.84215	GIS_ID_Link55684	Island Timberlands
Salmon River	CWHxm2	50.27356	-125.83713	GIS_ID_Link55685	Island Timberlands
Salmon River	CWHxm2	50.26289	-125.83833	GIS_ID_Link55686	Island Timberlands
Salmon River	CWHxm2	50.2624	-125.8381	GIS_ID_Link55687	Island Timberlands
Salmon River	CWHxm2	50.26363	-125.83832	GIS_ID_Link55688	Island Timberlands
Mohun Creek	CWHxm1	50.11966	-125.39465	GIS_ID_Link55689	Island Timberlands

Location (Basin)	Biogeo Zone (BGC_LABEL)	Latitude	Longitude	GIS_ID	Ownership
Mohun Creek	CWHxm1	50.11977	-125.39511	GIS_ID_Link55690	Island Timberlands
Mohun Creek	CWHxm1	50.11856	-125.39241	GIS_ID_Link55691	Island Timberlands
Mohun Creek	CWHxm1	50.11921	-125.39348	GIS_ID_Link55692	Island Timberlands
Mohun Creek	CWHxm1	50.11449	-125.39267	GIS_ID_Link55693	Island Timberlands
Mohun Creek	CWHxm1	50.11444	-125.39145	GIS_ID_Link55694	Island Timberlands
Mohun Creek	CWHxm1	50.11452	-125.39279	GIS_ID_Link55695	Island Timberlands
Mohun Creek	CWHxm1	50.11312	-125.38881	GIS_ID_Link55696	Island Timberlands
Mohun Creek	CWHxm1	50.11485	-125.39244	GIS_ID_Link55697	Island Timberlands
Mohun Creek	CWHxm1	50.11279	-125.38714	GIS_ID_Link55698	Island Timberlands
Mohun Creek	CWHxm1	50.10922	-125.38471	GIS_ID_Link55699	Island Timberlands
Mohun Creek	CWHxm1	50.1059	-125.38116	GIS_ID_Link55700	Island Timberlands
Mohun Creek	CWHxm1	50.10695	-125.381	GIS_ID_Link55701	Island Timberlands
Mohun Creek	CWHxm1	50.1044	-125.38124	GIS_ID_Link55702	Island Timberlands
Menzies Bay	CWHxm1	50.11166	-125.37506	GIS_ID_Link55703	Island Timberlands
Mohun Creek	CWHxm1	50.11148	-125.37544	GIS_ID_Link55704	Island Timberlands
Mohun Creek	CWHxm1	50.11078	-125.37678	GIS_ID_Link55705	Island Timberlands
Mohun Creek	CWHxm1	50.1105	-125.37666	GIS_ID_Link55706	Island Timberlands
Mohun Creek	CWHxm1	50.10995	-125.37642	GIS_ID_Link55707	Island Timberlands
Mohun Creek	CWHxm1	50.11105	-125.37664	GIS_ID_Link55708	Island Timberlands
Mohun Creek	CWHxm1	50.11112	-125.37672	GIS_ID_Link55709	Island Timberlands
Mohun Creek	CWHxm1	50.10626	-125.38093	GIS_ID_Link55710	Island Timberlands
Mohun Creek	CWHxm1	50.10726	-125.38161	GIS_ID_Link55711	Island Timberlands
Mohun Creek	CWHxm1	50.10802	-125.38317	GIS_ID_Link55712	Island Timberlands
Mohun Creek	CWHxm1	50.11268	-125.38649	GIS_ID_Link55713	Island Timberlands
Mohun Creek	CWHxm1	50.11389	-125.38891	GIS_ID_Link55714	Island Timberlands
Mohun Creek	CWHxm1	50.11885	-125.39293	GIS_ID_Link55715	Island Timberlands
Mohun Creek	CWHxm1	50.11889	-125.39316	GIS_ID_Link55716	Island Timberlands
Mohun Creek	CWHxm1	50.12055	-125.39526	GIS_ID_Link55717	Island Timberlands
Mohun Creek	CWHxm1	50.12143	-125.39832	GIS_ID_Link55718	Island Timberlands
Mohun Creek	CWHxm1	50.12145	-125.39815	GIS_ID_Link55719	Island Timberlands
Mohun Creek	CWHxm1	50.12331	-125.40553	GIS_ID_Link55720	Island Timberlands
Mohun Creek	CWHxm1	50.12319	-125.4051	GIS_ID_Link55721	Island Timberlands
Menzies Creek	CWHxm1	50.15189	-125.41812	GIS_ID_Link55722	Island Timberlands
Menzies Creek	CWHxm1	50.14855	-125.40832	GIS_ID_Link55723	Island Timberlands
Menzies Creek	CWHxm1	50.14785	-125.40654	GIS_ID_Link55724	Island Timberlands
Menzies Creek	CWHxm1	50.14714	-125.40423	GIS_ID_Link55725	Island Timberlands
Menzies Creek	CWHxm1	50.14704	-125.40338	GIS_ID_Link55726	Island Timberlands
Menzies Creek	CWHxm1	50.14681	-125.40349	GIS_ID_Link55727	Island Timberlands
Menzies Creek	CWHxm1	50.15089	-125.41653	GIS_ID_Link55728	Island Timberlands
Salmon River Lower	CWHxm2	50.31713	-125.9278	GIS_ID_Link55729	Island Timberlands
Salmon River Lower	CWHxm2	50.31489	-125.92759	GIS_ID_Link55730	Island Timberlands
Salmon River	CWHxm2	50.27887	-125.85049	GIS_ID_Link55731	Island Timberlands
Salmon River	CWHxm2	50.27869	-125.84727	GIS_ID_Link55732	Island Timberlands
Salmon River	CWHxm2	50.27367	-125.83903	GIS_ID_Link55733	Island Timberlands
Salmon River	CWHxm2	50.26291	-125.83658	GIS_ID_Link55734	Island Timberlands
Salmon River	CWHxm2	50.26235	-125.83651	GIS_ID_Link55735	Island Timberlands
Salmon River	CWHxm2	50.26225	-125.83354	GIS_ID_Link55736	Island Timberlands
Salmon River	CWHxm2	50.26247	-125.83408	GIS_ID_Link55737	Island Timberlands
Salmon River	CWHxm2	50.26275	-125.83045	GIS_ID_Link55738	Island Timberlands
Salmon River	CWHxm2	50.2594	-125.83472	GIS_ID_Link55739	Island Timberlands
Salmon River	CWHxm2	50.25852	-125.83299	GIS_ID_Link55740	Island Timberlands

Location (Basin)	Biogeo Zone (BGC_LABEL)	Latitude	Longitude	GIS_ID	Ownership
Salmon River	CWHxm2	50.25823	-125.83285	GIS_ID_Link55741	Island Timberlands
Salmon River	CWHxm2	50.25758	-125.83183	GIS_ID_Link55742	Island Timberlands
Salmon River	CWHxm2	50.25766	-125.83228	GIS_ID_Link55743	Island Timberlands
Salmon River	CWHxm2	50.25667	-125.83086	GIS_ID_Link55744	Island Timberlands
Salmon River	CWHxm2	50.25698	-125.83248	GIS_ID_Link55745	Island Timberlands
Salmon River	CWHxm2	50.25458	-125.83183	GIS_ID_Link55746	Island Timberlands
Salmon River	CWHxm2	50.25241	-125.83403	GIS_ID_Link55747	Island Timberlands
Salmon River	CWHxm2	50.25245	-125.83412	GIS_ID_Link55748	Island Timberlands
Salmon River	CWHxm2	50.25201	-125.83387	GIS_ID_Link55749	Island Timberlands
Salmon River	CWHxm2	50.25178	-125.83271	GIS_ID_Link55750	Island Timberlands
Salmon River	CWHxm2	50.25044	-125.83198	GIS_ID_Link55751	Island Timberlands
Salmon River	CWHxm2	50.25037	-125.83169	GIS_ID_Link55752	Island Timberlands
Salmon River	CWHxm2	50.25027	-125.83109	GIS_ID_Link55753	Island Timberlands
Salmon River	CWHxm2	50.25117	-125.83303	GIS_ID_Link55754	Island Timberlands
Salmon River	CWHxm2	50.2501	-125.83134	GIS_ID_Link55755	Island Timberlands
Salmon River	CWHxm2	50.25011	-125.83062	GIS_ID_Link55756	Island Timberlands
Salmon River	CWHxm2	50.24977	-125.82992	GIS_ID_Link55757	Island Timberlands
Salmon River	CWHxm2	50.25248	-125.82929	GIS_ID_Link55758	Island Timberlands
Salmon River	CWHxm2	50.25068	-125.82434	GIS_ID_Link55759	Island Timberlands
Salmon River	CWHxm2	50.2514	-125.82478	GIS_ID_Link55760	Island Timberlands
Salmon River	CWHxm2	50.25149	-125.81969	GIS_ID_Link55761	Island Timberlands
Salmon River	CWHxm2	50.25124	-125.81889	GIS_ID_Link55762	Island Timberlands
Salmon River	CWHxm2	50.25126	-125.8183	GIS_ID_Link55763	Island Timberlands
Salmon River	CWHxm2	50.25116	-125.81559	GIS_ID_Link55764	Island Timberlands
Salmon River	CWHxm2	50.25298	-125.82396	GIS_ID_Link55765	Island Timberlands
Salmon River	CWHxm2	50.25719	-125.8317	GIS_ID_Link55766	Island Timberlands
Etheline Creek	CWHwh1	53.31365	-132.22674	GIS_ID_Link55767	Island Timberlands
Etheline Creek	CWHwh1	53.31377	-132.22729	GIS_ID_Link55768	Island Timberlands
Etheline Creek	CWHwh1	53.31374	-132.22709	GIS_ID_Link55769	Island Timberlands
Brent Creek	CWHwh1	53.34029	-132.19028	GIS_ID_Link55770	Island Timberlands
Brent Creek	CWHwh1	53.33982	-132.1872	GIS_ID_Link55771	Island Timberlands
Brent Creek	CWHwh1	53.34005	-132.18778	GIS_ID_Link55772	Island Timberlands
Brent Creek	CWHwh1	53.34045	-132.18985	GIS_ID_Link55773	Island Timberlands
Brent Creek	CWHwh1	53.34048	-132.18785	GIS_ID_Link55774	Island Timberlands
Brent Creek	CWHwh1	53.34015	-132.18777	GIS_ID_Link55775	Island Timberlands
Brent Creek	CWHwh1	53.34008	-132.18706	GIS_ID_Link55776	Island Timberlands
Brent Creek	CWHwh1	53.34043	-132.18872	GIS_ID_Link55777	Island Timberlands
Brent Creek	CWHwh1	53.34037	-132.1893	GIS_ID_Link55778	Island Timberlands
Brent Creek	CWHwh1	53.34043	-132.19058	GIS_ID_Link55779	Island Timberlands
Brent Creek	CWHwh1	53.34017	-132.18866	GIS_ID_Link55780	Island Timberlands
Brent Creek	CWHwh1	53.34024	-132.18926	GIS_ID_Link55781	Island Timberlands
Brent Creek	CWHwh1	53.33986	-132.18735	GIS_ID_Link55782	Island Timberlands
Brent Creek	CWHwh1	53.34019	-132.18755	GIS_ID_Link55783	Island Timberlands
Brent Creek	CWHwh1	53.34024	-132.18961	GIS_ID_Link55784	Island Timberlands
Brent Creek	CWHwh1	53.34025	-132.18982	GIS_ID_Link55785	Island Timberlands
Brent Creek	CWHwh1	53.34016	-132.18672	GIS_ID_Link55786	Island Timberlands
Brent Creek	CWHwh1	53.34031	-132.18879	GIS_ID_Link55787	Island Timberlands
Brent Creek	CWHwh1	53.34019	-132.18882	GIS_ID_Link55788	Island Timberlands
Brent Creek	CWHwh1	53.34118	-132.18714	GIS_ID_Link55789	Island Timberlands
Brent Creek	CWHwh1	53.34171	-132.18636	GIS_ID_Link55790	Island Timberlands
Brent Creek	CWHwh1	53.34165	-132.18653	GIS_ID_Link55791	Island Timberlands

Location (Basin)	Biogeo Zone (BGC_LABEL)	Latitude	Longitude	GIS_ID	Ownership
Brent Creek	CWHwh1	53.34045	-132.18764	GIS_ID_Link55792	Island Timberlands
Brent Creek	CWHwh1	53.34027	-132.18673	GIS_ID_Link55793	Island Timberlands
Brent Creek	CWHwh1	53.34049	-132.18673	GIS_ID_Link55794	Island Timberlands
Brent Creek	CWHwh1	53.32545	-132.17433	GIS_ID_Link55795	Island Timberlands
Brent Creek	CWHwh1	53.32505	-132.17548	GIS_ID_Link55796	Island Timberlands
Brent Creek	CWHwh1	53.32533	-132.17476	GIS_ID_Link55797	Island Timberlands
Brent Creek	CWHwh1	53.3254	-132.17604	GIS_ID_Link55798	Island Timberlands
Brent Creek	CWHwh1	53.32776	-132.17896	GIS_ID_Link55799	Island Timberlands
Brent Creek	CWHwh1	53.32612	-132.17701	GIS_ID_Link55800	Island Timberlands
Brent Creek	CWHwh1	53.32683	-132.17585	GIS_ID_Link55801	Island Timberlands
Brent Creek	CWHwh1	53.32772	-132.17925	GIS_ID_Link55802	Island Timberlands
Brent Creek	CWHwh1	53.32731	-132.17867	GIS_ID_Link55803	Island Timberlands
Brent Creek	CWHwh1	53.32815	-132.17981	GIS_ID_Link55804	Island Timberlands
Brent Creek	CWHwh1	53.32661	-132.17375	GIS_ID_Link55805	Island Timberlands
Brent Creek	CWHwh1	53.32789	-132.17837	GIS_ID_Link55806	Island Timberlands
Skowkona Creek CW	CWHwh1	53.31523	-132.1523	GIS_ID_Link55807	Island Timberlands
Skowkona Creek CW	CWHwh1	53.31509	-132.15271	GIS_ID_Link55808	Island Timberlands
Skowkona Creek CW	CWHwh1	53.31408	-132.14625	GIS_ID_Link55809	Island Timberlands
Skowkona Creek CW	CWHwh1	53.31483	-132.14921	GIS_ID_Link55810	Island Timberlands
Skowkona Creek CW	CWHwh1	53.31383	-132.14737	GIS_ID_Link55811	Island Timberlands
Skowkona Creek CW	CWHwh1	53.31355	-132.14769	GIS_ID_Link55812	Island Timberlands
Skowkona Creek CW	CWHwh1	53.31393	-132.14623	GIS_ID_Link55813	Island Timberlands
Skowkona Creek CW	CWHwh1	53.31462	-132.14864	GIS_ID_Link55814	Island Timberlands
Etheline Creek	CWHwh1	53.33371	-132.23994	GIS_ID_Link55815	Island Timberlands
Etheline Creek	CWHwh1	53.33172	-132.23966	GIS_ID_Link55816	Island Timberlands
Etheline Creek	CWHwh1	53.33337	-132.23931	GIS_ID_Link55817	Island Timberlands
Etheline Creek	CWHwh1	53.33275	-132.2385	GIS_ID_Link55818	Island Timberlands
Etheline Creek	CWHwh1	53.3335	-132.2397	GIS_ID_Link55819	Island Timberlands
Etheline Creek	CWHwh1	53.33224	-132.23861	GIS_ID_Link55820	Island Timberlands
Skowkona Creek CW	CWHwh2	53.30822	-132.18321	GIS_ID_Link55821	Island Timberlands
Yakoun River Lower	CWHwh1	53.45384	-132.24569	GIS_ID_Link55822	Island Timberlands
Yakoun River Lower	CWHwh1	53.45251	-132.24573	GIS_ID_Link55823	Island Timberlands
Yakoun River Lower	CWHwh1	53.45297	-132.24583	GIS_ID_Link55824	Island Timberlands
Yakoun River Lower	CWHwh1	53.45393	-132.246	GIS_ID_Link55825	Island Timberlands
Yakoun River Lower	CWHwh1	53.45343	-132.24569	GIS_ID_Link55826	Island Timberlands
Yakoun River Lower	CWHwh1	53.45327	-132.24596	GIS_ID_Link55827	Island Timberlands
Yakoun River Lower	CWHwh1	53.45264	-132.24579	GIS_ID_Link55828	Island Timberlands
Yakoun River Lower	CWHwh1	53.45671	-132.25431	GIS_ID_Link55829	Island Timberlands
Yakoun River Lower	CWHwh1	53.45781	-132.25507	GIS_ID_Link55830	Island Timberlands
Yakoun River Lower	CWHwh1	53.45663	-132.25463	GIS_ID_Link55831	Island Timberlands
Yakoun River Lower	CWHwh1	53.4578	-132.2544	GIS_ID_Link55832	Island Timberlands
Yakoun River Lower	CWHwh1	53.45784	-132.25444	GIS_ID_Link55833	Island Timberlands
Yakoun River Lower	CWHwh1	53.45701	-132.25659	GIS_ID_Link55834	Island Timberlands
Yakoun River Lower	CWHwh1	53.45673	-132.2555	GIS_ID_Link55835	Island Timberlands
Yakoun River Lower	CWHwh1	53.4569	-132.25643	GIS_ID_Link55836	Island Timberlands
Yakoun River Lower	CWHwh1	53.45713	-132.25555	GIS_ID_Link55837	Island Timberlands
Drill Creek	CWHwh1	53.46107	-132.25072	GIS_ID_Link55838	Island Timberlands
Yakoun River Lower	CWHwh1	53.45759	-132.25174	GIS_ID_Link55839	Island Timberlands
Yakoun River Lower	CWHwh1	53.45781	-132.25203	GIS_ID_Link55840	Island Timberlands
Yakoun River Lower	CWHwh1	53.45801	-132.25006	GIS_ID_Link55841	Island Timberlands
Yakoun River Lower	CWHwh1	53.45803	-132.24994	GIS_ID_Link55842	Island Timberlands

Location (Basin)	Biogeo Zone (BGC_LABEL)	Latitude	Longitude	GIS_ID	Ownership
Yakoun River Lower	CWHwh1	53.45887	-132.25124	GIS_ID_Link55843	Island Timberlands
Yakoun River Lower	CWHwh1	53.45879	-132.25025	GIS_ID_Link55844	Island Timberlands
Yakoun River Lower	CWHwh1	53.45733	-132.25133	GIS_ID_Link55845	Island Timberlands
Yakoun River Lower	CWHwh1	53.45749	-132.25123	GIS_ID_Link55846	Island Timberlands
Yakoun River Lower	CWHwh1	53.4577	-132.25213	GIS_ID_Link55847	Island Timberlands
Yakoun River Lower	CWHwh1	53.45744	-132.25146	GIS_ID_Link55848	Island Timberlands
Yakoun River Lower	CWHwh1	53.45977	-132.24926	GIS_ID_Link55849	Island Timberlands
Yakoun River Lower	CWHwh1	53.46056	-132.25013	GIS_ID_Link55850	Island Timberlands
Yakoun River Lower	CWHwh1	53.46012	-132.25051	GIS_ID_Link55851	Island Timberlands
Yakoun River Lower	CWHwh1	53.46056	-132.25064	GIS_ID_Link55852	Island Timberlands
Yakoun River Lower	CWHwh1	53.45962	-132.249	GIS_ID_Link55853	Island Timberlands
Yakoun River Lower	CWHwh1	53.45893	-132.25076	GIS_ID_Link55854	Island Timberlands
Yakoun River Lower	CWHwh1	53.45766	-132.25187	GIS_ID_Link55855	Island Timberlands
Yakoun River Lower	CWHwh1	53.45763	-132.25196	GIS_ID_Link55856	Island Timberlands
Yakoun River Lower	CWHwh1	53.45998	-132.24963	GIS_ID_Link55857	Island Timberlands
Skowkona Creek CW	CWHwh2	53.30859	-132.18175	GIS_ID_Link55858	Island Timberlands
Yakoun River Lower	CWHwh1	53.42832	-132.23443	GIS_ID_Link55859	Island Timberlands
Yakoun River Lower	CWHwh1	53.42777	-132.2335	GIS_ID_Link55860	Island Timberlands
Yakoun River Lower	CWHwh1	53.42723	-132.23308	GIS_ID_Link55861	Island Timberlands
Yakoun River Lower	CWHwh1	53.42727	-132.23223	GIS_ID_Link55862	Island Timberlands
Yakoun River Lower	CWHwh1	53.42784	-132.23424	GIS_ID_Link55863	Island Timberlands
Yakoun River Lower	CWHwh1	53.42775	-132.23353	GIS_ID_Link55864	Island Timberlands
Brent Creek	CWHwh1	53.32055	-132.19023	GIS_ID_Link55865	Island Timberlands
Brent Creek	CWHwh1	53.32065	-132.18981	GIS_ID_Link55866	Island Timberlands
Brent Creek	CWHwh1	53.32064	-132.19094	GIS_ID_Link55867	Island Timberlands
Brent Creek	CWHwh1	53.32088	-132.19246	GIS_ID_Link55868	Island Timberlands
Brent Creek	CWHwh1	53.32061	-132.19143	GIS_ID_Link55869	Island Timberlands
Brent Creek	CWHwh1	53.32105	-132.19149	GIS_ID_Link55870	Island Timberlands
Brent Creek	CWHwh1	53.32124	-132.1925	GIS_ID_Link55871	Island Timberlands
Brent Creek	CWHwh1	53.32039	-132.19327	GIS_ID_Link55872	Island Timberlands
Brent Creek	CWHwh1	53.3204	-132.19086	GIS_ID_Link55873	Island Timberlands
Brent Creek	CWHwh1	53.32021	-132.19181	GIS_ID_Link55874	Island Timberlands
Brent Creek	CWHwh1	53.32054	-132.19259	GIS_ID_Link55875	Island Timberlands
Brent Creek	CWHwh1	53.32023	-132.19098	GIS_ID_Link55876	Island Timberlands
Brent Creek	CWHwh1	53.32066	-132.19121	GIS_ID_Link55877	Island Timberlands
Brent Creek	CWHwh1	53.32061	-132.19115	GIS_ID_Link55878	Island Timberlands
Brent Creek	CWHwh1	53.32116	-132.19194	GIS_ID_Link55879	Island Timberlands
Brent Creek	CWHwh1	53.32045	-132.19232	GIS_ID_Link55880	Island Timberlands
Falls Creek	CWHwh1	53.32207	-132.19576	GIS_ID_Link55881	Island Timberlands
Falls Creek	CWHwh1	53.32161	-132.19424	GIS_ID_Link55882	Island Timberlands
Falls Creek	CWHwh1	53.32225	-132.19566	GIS_ID_Link55883	Island Timberlands
Three Mile Creek Upper	CWHwh2	53.38774	-132.21497	GIS_ID_Link55884	Island Timberlands
Three Mile Creek Upper	CWHwh2	53.38772	-132.21432	GIS_ID_Link55885	Island Timberlands
Three Mile Creek Upper	CWHwh2	53.3877	-132.21484	GIS_ID_Link55886	Island Timberlands
Falls Creek	CWHwh1	53.32173	-132.19524	GIS_ID_Link55887	Island Timberlands
Yakoun River Lower	CWHwh1	53.42711	-132.23076	GIS_ID_Link55888	Island Timberlands
Yakoun River Lower	CWHwh1	53.42737	-132.22961	GIS_ID_Link55889	Island Timberlands
Yakoun River Lower	CWHwh1	53.42702	-132.22954	GIS_ID_Link55890	Island Timberlands
Yakoun River Lower	CWHwh2	53.42724	-132.22831	GIS_ID_Link55891	Island Timberlands
Yakoun River Lower	CWHwh1	53.42721	-132.22955	GIS_ID_Link55892	Island Timberlands
Brent Creek	CWHwh1	53.32026	-132.18859	GIS_ID_Link55893	Island Timberlands

Location (Basin)	Biogeo Zone (BGC_LABEL)	Latitude	Longitude	GIS_ID	Ownership
Yakoun River Lower	CWHwh1	53.42785	-132.23043	GIS_ID_Link55894	Island Timberlands
Yakoun River Lower	CWHwh1	53.42776	-132.23798	GIS_ID_Link55895	Island Timberlands
Yakoun River Lower	CWHwh1	53.4282	-132.23818	GIS_ID_Link55896	Island Timberlands
Yakoun River Lower	CWHwh1	53.42732	-132.23744	GIS_ID_Link55897	Island Timberlands
Yakoun River Lower	CWHwh1	53.42722	-132.23757	GIS_ID_Link55898	Island Timberlands
Yakoun River Lower	CWHwh1	53.42656	-132.2371	GIS_ID_Link55899	Island Timberlands
Yakoun River Lower	CWHwh1	53.42615	-132.2368	GIS_ID_Link55900	Island Timberlands
Yakoun River Lower	CWHwh1	53.42789	-132.23794	GIS_ID_Link55901	Island Timberlands
Etheline Creek	CWHwh2	53.30857	-132.23564	GIS_ID_Link55902	Island Timberlands
Etheline Creek	CWHwh2	53.3085	-132.23615	GIS_ID_Link55903	Island Timberlands
Etheline Creek	CWHwh2	53.30856	-132.23576	GIS_ID_Link55904	Island Timberlands
Etheline Creek	CWHwh2	53.30628	-132.22927	GIS_ID_Link55905	Island Timberlands
Sue Creek	CWHwh1	53.37751	-132.18461	GIS_ID_Link55906	Island Timberlands
Falls Creek	CWHwh1	53.32844	-132.19339	GIS_ID_Link55907	Island Timberlands
Falls Creek	CWHwh1	53.32825	-132.19433	GIS_ID_Link55908	Island Timberlands
Falls Creek	CWHwh1	53.32877	-132.19356	GIS_ID_Link55909	Island Timberlands
Falls Creek	CWHwh1	53.32863	-132.19522	GIS_ID_Link55910	Island Timberlands
Sue Creek	CWHwh1	53.37602	-132.18566	GIS_ID_Link55911	Island Timberlands
Etheline Creek	CWHwh2	53.31253	-132.22647	GIS_ID_Link55912	Island Timberlands
Etheline Creek	CWHwh2	53.30723	-132.22692	GIS_ID_Link55913	Island Timberlands
Etheline Creek	CWHwh2	53.30717	-132.22731	GIS_ID_Link55914	Island Timberlands
Etheline Creek	CWHwh1	53.3135	-132.22732	GIS_ID_Link55915	Island Timberlands
Etheline Creek	CWHwh2	53.31261	-132.22689	GIS_ID_Link55916	Island Timberlands
Etheline Creek	CWHwh2	53.3124	-132.227	GIS_ID_Link55917	Island Timberlands
Etheline Creek	CWHwh2	53.30777	-132.22738	GIS_ID_Link55918	Island Timberlands
Etheline Creek	CWHwh2	53.30773	-132.22748	GIS_ID_Link55919	Island Timberlands
Etheline Creek	CWHwh2	53.31265	-132.22674	GIS_ID_Link55920	Island Timberlands
Etheline Creek	CWHwh2	53.31237	-132.22703	GIS_ID_Link55921	Island Timberlands
Etheline Creek	CWHwh2	53.30768	-132.2272	GIS_ID_Link55922	Island Timberlands
Etheline Creek	CWHwh2	53.30741	-132.22739	GIS_ID_Link55923	Island Timberlands
Etheline Creek	CWHwh2	53.30782	-132.22769	GIS_ID_Link55924	Island Timberlands
Brent Creek	CWHwh1	53.32161	-132.19236	GIS_ID_Link55925	Island Timberlands
Brent Creek	CWHwh1	53.32175	-132.19264	GIS_ID_Link55926	Island Timberlands
Brent Creek	CWHwh1	53.32185	-132.19291	GIS_ID_Link55927	Island Timberlands
Brent Creek	CWHwh1	53.32147	-132.19198	GIS_ID_Link55928	Island Timberlands
Brent Creek	CWHwh1	53.32166	-132.19246	GIS_ID_Link55929	Island Timberlands
Brent Creek	CWHwh1	53.32156	-132.19222	GIS_ID_Link55930	Island Timberlands
Falls Creek	CWHwh1	53.32188	-132.19307	GIS_ID_Link55931	Island Timberlands
Falls Creek	CWHwh1	53.32193	-132.19357	GIS_ID_Link55932	Island Timberlands
Yakoun River Upper	CWHwh1	53.39832	-132.26846	GIS_ID_Link55933	Island Timberlands
Yakoun River Upper	CWHwh1	53.40334	-132.2608	GIS_ID_Link55934	Island Timberlands
Yakoun River Upper	CWHwh1	53.40259	-132.26126	GIS_ID_Link55935	Island Timberlands
Yakoun River Upper	CWHwh1	53.40285	-132.26029	GIS_ID_Link55936	Island Timberlands
Yakoun River Upper	CWHwh1	53.40251	-132.25893	GIS_ID_Link55937	Island Timberlands
Yakoun River Upper	CWHwh1	53.39807	-132.26928	GIS_ID_Link55938	Island Timberlands
Yakoun River Upper	CWHwh1	53.39601	-132.26882	GIS_ID_Link55939	Island Timberlands
Yakoun River Upper	CWHwh1	53.3962	-132.26918	GIS_ID_Link55940	Island Timberlands
Yakoun River Upper	CWHwh1	53.3958	-132.26838	GIS_ID_Link55941	Island Timberlands
Yakoun River Upper	CWHwh1	53.39837	-132.26836	GIS_ID_Link55942	Island Timberlands
Yakoun River Upper	CWHwh1	53.39781	-132.26799	GIS_ID_Link55943	Island Timberlands
Yakoun River Upper	CWHwh1	53.39638	-132.26841	GIS_ID_Link55944	Island Timberlands

Location (Basin)	Biogeo Zone (BGC_LABEL)	Latitude	Longitude	GIS_ID	Ownership
Yakoun River Upper	CWHwh1	53.39724	-132.26814	GIS_ID_Link55945	Island Timberlands
Yakoun River Upper	CWHwh1	53.40295	-132.25753	GIS_ID_Link55946	Island Timberlands
Yakoun River Upper	CWHwh1	53.40344	-132.25954	GIS_ID_Link55947	Island Timberlands
Yakoun River Upper	CWHwh1	53.39846	-132.26805	GIS_ID_Link55948	Island Timberlands
Yakoun River Upper	CWHwh1	53.39782	-132.26924	GIS_ID_Link55949	Island Timberlands
Yakoun River Upper	CWHwh1	53.40256	-132.25948	GIS_ID_Link55950	Island Timberlands
Yakoun River Upper	CWHwh1	53.39849	-132.26813	GIS_ID_Link55951	Island Timberlands
Yakoun River Upper	CWHwh1	53.39825	-132.26781	GIS_ID_Link55952	Island Timberlands
Yakoun River Upper	CWHwh1	53.39606	-132.26875	GIS_ID_Link55953	Island Timberlands
Yakoun River Upper	CWHwh1	53.3976	-132.26813	GIS_ID_Link55954	Island Timberlands
Yakoun River Upper	CWHwh1	53.39719	-132.26848	GIS_ID_Link55955	Island Timberlands
Brent Creek	CWHwh1	53.32035	-132.18776	GIS_ID_Link55956	Island Timberlands
Survey Creek Upper	CWHwh1	53.36027	-132.16575	GIS_ID_Link55957	Island Timberlands
Survey Creek Upper	CWHwh1	53.35947	-132.16552	GIS_ID_Link55958	Island Timberlands
Survey Creek Upper	CWHwh1	53.36096	-132.16611	GIS_ID_Link55959	Island Timberlands
Survey Creek Upper	CWHwh1	53.35981	-132.16572	GIS_ID_Link55960	Island Timberlands
Survey Creek Upper	CWHwh1	53.3603	-132.16589	GIS_ID_Link55961	Island Timberlands
Survey Creek Upper	CWHwh1	53.35972	-132.16566	GIS_ID_Link55962	Island Timberlands
Survey Creek Upper	CWHwh1	53.36031	-132.16584	GIS_ID_Link55963	Island Timberlands
Survey Creek Upper	CWHwh1	53.36074	-132.16635	GIS_ID_Link55964	Island Timberlands
Survey Creek Upper	CWHwh1	53.35894	-132.16602	GIS_ID_Link55965	Island Timberlands
Survey Creek Upper	CWHwh1	53.35837	-132.16596	GIS_ID_Link55966	Island Timberlands
Survey Creek Upper	CWHwh1	53.36125	-132.16549	GIS_ID_Link55967	Island Timberlands
Survey Creek Upper	CWHwh1	53.36003	-132.16556	GIS_ID_Link55968	Island Timberlands
Survey Creek Upper	CWHwh1	53.35998	-132.16576	GIS_ID_Link55969	Island Timberlands
Survey Creek Upper	CWHwh1	53.36001	-132.16572	GIS_ID_Link55970	Island Timberlands
Survey Creek Upper	CWHwh1	53.3604	-132.16579	GIS_ID_Link55971	Island Timberlands
Survey Creek Upper	CWHwh1	53.3605	-132.16602	GIS_ID_Link55972	Island Timberlands
Survey Creek Upper	CWHwh1	53.3605	-132.16598	GIS_ID_Link55973	Island Timberlands
Survey Creek Upper	CWHwh1	53.35899	-132.16583	GIS_ID_Link55974	Island Timberlands
Survey Creek Upper	CWHwh1	53.35895	-132.16556	GIS_ID_Link55975	Island Timberlands
Survey Creek Upper	CWHwh1	53.35881	-132.16599	GIS_ID_Link55976	Island Timberlands
Survey Creek Upper	CWHwh1	53.35894	-132.16545	GIS_ID_Link55977	Island Timberlands
Falls Creek	CWHwh1	53.32459	-132.19558	GIS_ID_Link55978	Island Timberlands
Falls Creek	CWHwh1	53.32493	-132.19632	GIS_ID_Link55979	Island Timberlands
Falls Creek	CWHwh1	53.32482	-132.19679	GIS_ID_Link55980	Island Timberlands
Falls Creek	CWHwh1	53.32587	-132.19786	GIS_ID_Link55981	Island Timberlands
Falls Creek	CWHwh1	53.326	-132.19784	GIS_ID_Link55982	Island Timberlands
Falls Creek	CWHwh1	53.32575	-132.19776	GIS_ID_Link55983	Island Timberlands
Falls Creek	CWHwh1	53.32574	-132.19731	GIS_ID_Link55984	Island Timberlands
Falls Creek	CWHwh1	53.32494	-132.19622	GIS_ID_Link55985	Island Timberlands
Falls Creek	CWHwh1	53.32513	-132.19661	GIS_ID_Link55986	Island Timberlands
Falls Creek	CWHwh1	53.32499	-132.197	GIS_ID_Link55987	Island Timberlands
Falls Creek	CWHwh1	53.32523	-132.19697	GIS_ID_Link55988	Island Timberlands
Falls Creek	CWHwh1	53.32379	-132.19624	GIS_ID_Link55989	Island Timberlands
Falls Creek	CWHwh1	53.32274	-132.19508	GIS_ID_Link55990	Island Timberlands
Falls Creek	CWHwh1	53.32413	-132.19544	GIS_ID_Link55991	Island Timberlands
Falls Creek	CWHwh1	53.32289	-132.19549	GIS_ID_Link55992	Island Timberlands
Falls Creek	CWHwh1	53.32396	-132.19516	GIS_ID_Link55993	Island Timberlands
Falls Creek	CWHwh1	53.32264	-132.1955	GIS_ID_Link55994	Island Timberlands
Skowkona Creek CW	CWHwh1	53.31093	-132.14655	GIS_ID_Link55995	Island Timberlands

Location (Basin)	Biogeo Zone (BGC_LABEL)	Latitude	Longitude	GIS_ID	Ownership
Skowkona Creek CW	CWHwh1	53.30601	-132.14754	GIS_ID_Link55996	Island Timberlands
Skowkona Creek CW	CWHwh1	53.30759	-132.14747	GIS_ID_Link55997	Island Timberlands
Skowkona Creek CW	CWHwh1	53.30648	-132.14768	GIS_ID_Link55998	Island Timberlands
Skowkona Creek CW	CWHwh1	53.3086	-132.15508	GIS_ID_Link55999	Island Timberlands
Skowkona Creek CW	CWHwh1	53.31394	-132.14813	GIS_ID_Link56000	Island Timberlands
Skowkona Creek CW	CWHwh1	53.31278	-132.14642	GIS_ID_Link56001	Island Timberlands
Skowkona Creek CW	CWHwh1	53.31362	-132.14749	GIS_ID_Link56002	Island Timberlands
Skowkona Creek CW	CWHwh1	53.3128	-132.14651	GIS_ID_Link56003	Island Timberlands
Skowkona Creek CW	CWHwh1	53.31379	-132.14772	GIS_ID_Link56004	Island Timberlands
Lina Island	CWHwh1	53.22251	-132.13744	GIS_ID_Link56005	Island Timberlands
Lina Island	CWHwh1	53.22373	-132.13791	GIS_ID_Link56006	Island Timberlands
Lina Island	CWHwh1	53.22304	-132.1371	GIS_ID_Link56007	Island Timberlands
Lina Island	CWHwh1	53.22214	-132.13803	GIS_ID_Link56008	Island Timberlands
Lina Island	CWHwh1	53.222	-132.13798	GIS_ID_Link56009	Island Timberlands
Yakoun River Upper	CWHwh1	53.38912	-132.27011	GIS_ID_Link56010	Island Timberlands
Yakoun River Upper	CWHwh1	53.39115	-132.27012	GIS_ID_Link56011	Island Timberlands
Yakoun River Upper	CWHwh1	53.39087	-132.26919	GIS_ID_Link56012	Island Timberlands
Yakoun River Upper	CWHwh1	53.38923	-132.27017	GIS_ID_Link56013	Island Timberlands
Yakoun River Upper	CWHwh1	53.39025	-132.26981	GIS_ID_Link56014	Island Timberlands
Yakoun River Upper	CWHwh1	53.39128	-132.26954	GIS_ID_Link56015	Island Timberlands
Yakoun River Upper	CWHwh1	53.39142	-132.26929	GIS_ID_Link56016	Island Timberlands
Yakoun River Upper	CWHwh1	53.39145	-132.2685	GIS_ID_Link56017	Island Timberlands
Lina Island	CWHwh1	53.22284	-132.1393	GIS_ID_Link56018	Island Timberlands
Lina Island	CWHwh1	53.22519	-132.14136	GIS_ID_Link56019	Island Timberlands
Lina Island	CWHwh1	53.223	-132.1394	GIS_ID_Link56020	Island Timberlands
Lina Island	CWHwh1	53.22378	-132.14332	GIS_ID_Link56021	Island Timberlands
Sue Creek	CWHwh1	53.37623	-132.18179	GIS_ID_Link56022	Island Timberlands
Sue Creek	CWHwh1	53.37411	-132.17929	GIS_ID_Link56023	Island Timberlands
Sue Creek	CWHwh1	53.37576	-132.1829	GIS_ID_Link56024	Island Timberlands
Sue Creek	CWHwh1	53.37489	-132.18339	GIS_ID_Link56025	Island Timberlands
Sue Creek	CWHwh1	53.37518	-132.18124	GIS_ID_Link56026	Island Timberlands
Sue Creek	CWHwh1	53.37582	-132.18478	GIS_ID_Link56027	Island Timberlands
Three Mile Creek Upper	CWHwh2	53.38479	-132.2114	GIS_ID_Link56028	Island Timberlands
Brent Creek	CWHwh1	53.32208	-132.18512	GIS_ID_Link56029	Island Timberlands
Brent Creek	CWHwh1	53.32026	-132.18051	GIS_ID_Link56030	Island Timberlands
Brent Creek	CWHwh1	53.32	-132.18269	GIS_ID_Link56031	Island Timberlands
Brent Creek	CWHwh1	53.31995	-132.17997	GIS_ID_Link56032	Island Timberlands
Brent Creek	CWHwh1	53.32347	-132.18738	GIS_ID_Link56033	Island Timberlands
Brent Creek	CWHwh1	53.32419	-132.18397	GIS_ID_Link56034	Island Timberlands
Brent Creek	CWHwh1	53.32215	-132.17855	GIS_ID_Link56035	Island Timberlands
Brent Creek	CWHwh1	53.32224	-132.17819	GIS_ID_Link56036	Island Timberlands
Brent Creek	CWHwh1	53.32252	-132.17743	GIS_ID_Link56037	Island Timberlands
Brent Creek	CWHwh1	53.32246	-132.17814	GIS_ID_Link56038	Island Timberlands
Brent Creek	CWHwh1	53.32337	-132.17842	GIS_ID_Link56039	Island Timberlands
Brent Creek	CWHwh1	53.324	-132.17881	GIS_ID_Link56040	Island Timberlands
Brent Creek	CWHwh1	53.32269	-132.17906	GIS_ID_Link56041	Island Timberlands
Brent Creek	CWHwh1	53.32064	-132.18012	GIS_ID_Link56042	Island Timberlands
Brent Creek	CWHwh1	53.32194	-132.18673	GIS_ID_Link56043	Island Timberlands
Brent Creek	CWHwh1	53.32438	-132.18703	GIS_ID_Link56044	Island Timberlands
Brent Creek	CWHwh1	53.32059	-132.19031	GIS_ID_Link56045	Island Timberlands
Brent Creek	CWHwh1	53.32353	-132.17886	GIS_ID_Link56046	Island Timberlands

Location (Basin)	Biogeo Zone (BGC_LABEL)	Latitude	Longitude	GIS_ID	Ownership
Brent Creek	CWHwh1	53.32139	-132.17915	GIS_ID_Link56047	Island Timberlands
Brent Creek	CWHwh1	53.32271	-132.17708	GIS_ID_Link56048	Island Timberlands
Brent Creek	CWHwh1	53.32186	-132.1792	GIS_ID_Link56049	Island Timberlands
Brent Creek	CWHwh1	53.32401	-132.17834	GIS_ID_Link56050	Island Timberlands
Brent Creek	CWHwh1	53.32191	-132.19154	GIS_ID_Link56051	Island Timberlands
Brent Creek	CWHwh1	53.32122	-132.17875	GIS_ID_Link56052	Island Timberlands
Brent Creek	CWHwh1	53.32228	-132.19242	GIS_ID_Link56053	Island Timberlands
Brent Creek	CWHwh1	53.32297	-132.17805	GIS_ID_Link56054	Island Timberlands
Brent Creek	CWHwh1	53.32126	-132.19065	GIS_ID_Link56055	Island Timberlands
Brent Creek	CWHwh1	53.32692	-132.184	GIS_ID_Link56056	Island Timberlands
Brent Creek	CWHwh1	53.32627	-132.18236	GIS_ID_Link56057	Island Timberlands
Brent Creek	CWHwh1	53.32666	-132.18319	GIS_ID_Link56058	Island Timberlands
Brent Creek	CWHwh1	53.32831	-132.18891	GIS_ID_Link56059	Island Timberlands
Brent Creek	CWHwh1	53.32728	-132.18544	GIS_ID_Link56060	Island Timberlands
Brent Creek	CWHwh1	53.32795	-132.18741	GIS_ID_Link56061	Island Timberlands
Brent Creek	CWHwh1	53.32559	-132.18089	GIS_ID_Link56062	Island Timberlands
Brent Creek	CWHwh1	53.32206	-132.19078	GIS_ID_Link56063	Island Timberlands
Brent Creek	CWHwh1	53.32261	-132.19221	GIS_ID_Link56064	Island Timberlands
Brent Creek	CWHwh1	53.32285	-132.17682	GIS_ID_Link56065	Island Timberlands
Brent Creek	CWHwh1	53.32298	-132.17687	GIS_ID_Link56066	Island Timberlands
Brent Creek	CWHwh1	53.32175	-132.18943	GIS_ID_Link56067	Island Timberlands
Brent Creek	CWHwh1	53.32336	-132.17896	GIS_ID_Link56068	Island Timberlands
Brent Creek	CWHwh1	53.32182	-132.18941	GIS_ID_Link56069	Island Timberlands
Brent Creek	CWHwh1	53.3282	-132.18836	GIS_ID_Link56070	Island Timberlands
Brent Creek	CWHwh1	53.31962	-132.18304	GIS_ID_Link56071	Island Timberlands
Brent Creek	CWHwh1	53.32763	-132.18678	GIS_ID_Link56072	Island Timberlands
Brent Creek	CWHwh1	53.32177	-132.17956	GIS_ID_Link56073	Island Timberlands
Brent Creek	CWHwh1	53.32196	-132.17938	GIS_ID_Link56074	Island Timberlands
Brent Creek	CWHwh1	53.32664	-132.18347	GIS_ID_Link56075	Island Timberlands
Brent Creek	CWHwh1	53.32076	-132.18264	GIS_ID_Link56076	Island Timberlands
Brent Creek	CWHwh1	53.32701	-132.1853	GIS_ID_Link56077	Island Timberlands
Brent Creek	CWHwh1	53.32002	-132.1819	GIS_ID_Link56078	Island Timberlands
Brent Creek	CWHwh1	53.32513	-132.1804	GIS_ID_Link56079	Island Timberlands
Brent Creek	CWHwh1	53.3224	-132.17795	GIS_ID_Link56080	Island Timberlands
Brent Creek	CWHwh1	53.32178	-132.18941	GIS_ID_Link56081	Island Timberlands
Brent Creek	CWHwh1	53.32023	-132.18192	GIS_ID_Link56082	Island Timberlands
Brent Creek	CWHwh1	53.32124	-132.17912	GIS_ID_Link56083	Island Timberlands
Brent Creek	CWHwh1	53.32152	-132.17923	GIS_ID_Link56084	Island Timberlands
Brent Creek	CWHwh1	53.32166	-132.17928	GIS_ID_Link56085	Island Timberlands
Brent Creek	CWHwh1	53.32353	-132.17871	GIS_ID_Link56086	Island Timberlands
Brent Creek	CWHwh1	53.32341	-132.17891	GIS_ID_Link56087	Island Timberlands
Brent Creek	CWHwh1	53.32192	-132.17931	GIS_ID_Link56088	Island Timberlands
Brent Creek	CWHwh1	53.32188	-132.17925	GIS_ID_Link56089	Island Timberlands
Brent Creek	CWHwh1	53.32344	-132.17879	GIS_ID_Link56090	Island Timberlands
Brent Creek	CWHwh1	53.32414	-132.17834	GIS_ID_Link56091	Island Timberlands
Brent Creek	CWHwh1	53.32264	-132.17764	GIS_ID_Link56092	Island Timberlands
Brent Creek	CWHwh1	53.32275	-132.17721	GIS_ID_Link56093	Island Timberlands
Brent Creek	CWHwh1	53.32289	-132.17691	GIS_ID_Link56094	Island Timberlands
Brent Creek	CWHwh1	53.3237	-132.17816	GIS_ID_Link56095	Island Timberlands
Brent Creek	CWHwh1	53.322	-132.19192	GIS_ID_Link56096	Island Timberlands
Brent Creek	CWHwh1	53.32174	-132.17899	GIS_ID_Link56097	Island Timberlands

Location (Basin)	Biogeo Zone (BGC_LABEL)	Latitude	Longitude	GIS_ID	Ownership
Brent Creek	CWHwh1	53.32175	-132.18948	GIS_ID_Link56098	Island Timberlands
Brent Creek	CWHwh1	53.32175	-132.19103	GIS_ID_Link56099	Island Timberlands
Brent Creek	CWHwh1	53.32825	-132.18831	GIS_ID_Link56100	Island Timberlands
Brent Creek	CWHwh1	53.32608	-132.182	GIS_ID_Link56101	Island Timberlands
Brent Creek	CWHwh1	53.32764	-132.18668	GIS_ID_Link56102	Island Timberlands
Brent Creek	CWHwh1	53.32524	-132.1801	GIS_ID_Link56103	Island Timberlands
Brent Creek	CWHwh1	53.3268	-132.18393	GIS_ID_Link56104	Island Timberlands
Brent Creek	CWHwh1	53.32219	-132.19131	GIS_ID_Link56105	Island Timberlands
Brent Creek	CWHwh1	53.32189	-132.19003	GIS_ID_Link56106	Island Timberlands
Falls Creek	CWHwh1	53.3254	-132.18904	GIS_ID_Link56107	Island Timberlands
Falls Creek	CWHwh1	53.32526	-132.19245	GIS_ID_Link56108	Island Timberlands
Falls Creek	CWHwh1	53.32462	-132.18994	GIS_ID_Link56109	Island Timberlands
Falls Creek	CWHwh1	53.32567	-132.1897	GIS_ID_Link56110	Island Timberlands
Falls Creek	CWHwh1	53.3285	-132.18897	GIS_ID_Link56111	Island Timberlands
Falls Creek	CWHwh1	53.33039	-132.19337	GIS_ID_Link56112	Island Timberlands
Falls Creek	CWHwh1	53.32839	-132.18975	GIS_ID_Link56113	Island Timberlands
Falls Creek	CWHwh1	53.32847	-132.18913	GIS_ID_Link56114	Island Timberlands
Falls Creek	CWHwh1	53.32626	-132.18191	GIS_ID_Link56115	Island Timberlands
Falls Creek	CWHwh1	53.32572	-132.18078	GIS_ID_Link56116	Island Timberlands
Falls Creek	CWHwh1	53.32833	-132.18715	GIS_ID_Link56117	Island Timberlands
Falls Creek	CWHwh1	53.32908	-132.18872	GIS_ID_Link56118	Island Timberlands
Falls Creek	CWHwh1	53.32716	-132.18398	GIS_ID_Link56119	Island Timberlands
Falls Creek	CWHwh1	53.32829	-132.19177	GIS_ID_Link56120	Island Timberlands
Falls Creek	CWHwh1	53.32759	-132.19504	GIS_ID_Link56121	Island Timberlands
Falls Creek	CWHwh1	53.32583	-132.19551	GIS_ID_Link56122	Island Timberlands
Falls Creek	CWHwh1	53.3233	-132.19353	GIS_ID_Link56123	Island Timberlands
Falls Creek	CWHwh1	53.32459	-132.19542	GIS_ID_Link56124	Island Timberlands
Falls Creek	CWHwh1	53.32347	-132.19489	GIS_ID_Link56125	Island Timberlands
Falls Creek	CWHwh1	53.32529	-132.19683	GIS_ID_Link56126	Island Timberlands
Falls Creek	CWHwh1	53.32552	-132.19715	GIS_ID_Link56127	Island Timberlands
Falls Creek	CWHwh1	53.32468	-132.19567	GIS_ID_Link56128	Island Timberlands
Falls Creek	CWHwh1	53.33137	-132.19323	GIS_ID_Link56129	Island Timberlands
Falls Creek	CWHwh1	53.32857	-132.18981	GIS_ID_Link56130	Island Timberlands
Falls Creek	CWHwh1	53.32922	-132.18971	GIS_ID_Link56131	Island Timberlands
Falls Creek	CWHwh1	53.33062	-132.19214	GIS_ID_Link56132	Island Timberlands
Falls Creek	CWHwh1	53.32574	-132.19595	GIS_ID_Link56133	Island Timberlands
Falls Creek	CWHwh1	53.32981	-132.19091	GIS_ID_Link56134	Island Timberlands
Falls Creek	CWHwh1	53.32857	-132.19534	GIS_ID_Link56135	Island Timberlands
Falls Creek	CWHwh1	53.32321	-132.19405	GIS_ID_Link56136	Island Timberlands
Falls Creek	CWHwh1	53.32934	-132.1925	GIS_ID_Link56137	Island Timberlands
Falls Creek	CWHwh1	53.32873	-132.18971	GIS_ID_Link56138	Island Timberlands
Falls Creek	CWHwh1	53.32988	-132.19492	GIS_ID_Link56139	Island Timberlands
Falls Creek	CWHwh1	53.3303	-132.19322	GIS_ID_Link56140	Island Timberlands
Falls Creek	CWHwh1	53.32957	-132.19123	GIS_ID_Link56141	Island Timberlands
Falls Creek	CWHwh1	53.33119	-132.19263	GIS_ID_Link56142	Island Timberlands
Falls Creek	CWHwh1	53.32969	-132.19598	GIS_ID_Link56143	Island Timberlands
Falls Creek	CWHwh1	53.33127	-132.19295	GIS_ID_Link56144	Island Timberlands
Falls Creek	CWHwh1	53.33104	-132.19223	GIS_ID_Link56145	Island Timberlands
Falls Creek	CWHwh1	53.32616	-132.19698	GIS_ID_Link56146	Island Timberlands
Falls Creek	CWHwh1	53.32261	-132.19518	GIS_ID_Link56147	Island Timberlands
Falls Creek	CWHwh1	53.32446	-132.1958	GIS_ID_Link56148	Island Timberlands

Location (Basin)	Biogeo Zone (BGC_LABEL)	Latitude	Longitude	GIS_ID	Ownership
Falls Creek	CWHwh1	53.32693	-132.19547	GIS_ID_Link56149	Island Timberlands
Falls Creek	CWHwh1	53.3222	-132.19117	GIS_ID_Link56150	Island Timberlands
Falls Creek	CWHwh1	53.32186	-132.18973	GIS_ID_Link56151	Island Timberlands
Falls Creek	CWHwh1	53.32197	-132.19026	GIS_ID_Link56152	Island Timberlands
Falls Creek	CWHwh1	53.32824	-132.19094	GIS_ID_Link56153	Island Timberlands
Falls Creek	CWHwh1	53.32453	-132.19419	GIS_ID_Link56154	Island Timberlands
Falls Creek	CWHwh1	53.32694	-132.18409	GIS_ID_Link56155	Island Timberlands
Falls Creek	CWHwh1	53.32981	-132.18943	GIS_ID_Link56156	Island Timberlands
Falls Creek	CWHwh1	53.32613	-132.18168	GIS_ID_Link56157	Island Timberlands
Falls Creek	CWHwh1	53.32644	-132.18212	GIS_ID_Link56158	Island Timberlands
Falls Creek	CWHwh1	53.32777	-132.18617	GIS_ID_Link56159	Island Timberlands
Falls Creek	CWHwh1	53.32872	-132.18805	GIS_ID_Link56160	Island Timberlands
Falls Creek	CWHwh1	53.32695	-132.19556	GIS_ID_Link56161	Island Timberlands
Falls Creek	CWHwh1	53.3283	-132.19089	GIS_ID_Link56162	Island Timberlands
Falls Creek	CWHwh1	53.32457	-132.19433	GIS_ID_Link56163	Island Timberlands
Falls Creek	CWHwh1	53.33014	-132.19226	GIS_ID_Link56164	Island Timberlands
Falls Creek	CWHwh1	53.32854	-132.19539	GIS_ID_Link56165	Island Timberlands
Falls Creek	CWHwh1	53.32542	-132.19699	GIS_ID_Link56166	Island Timberlands
Falls Creek	CWHwh1	53.32694	-132.19595	GIS_ID_Link56167	Island Timberlands
Falls Creek	CWHwh1	53.32469	-132.19479	GIS_ID_Link56168	Island Timberlands
Falls Creek	CWHwh1	53.32862	-132.19013	GIS_ID_Link56169	Island Timberlands
Falls Creek	CWHwh1	53.32287	-132.19434	GIS_ID_Link56170	Island Timberlands
Falls Creek	CWHwh1	53.33049	-132.19179	GIS_ID_Link56171	Island Timberlands
Falls Creek	CWHwh1	53.33014	-132.19123	GIS_ID_Link56172	Island Timberlands
Falls Creek	CWHwh1	53.32935	-132.18986	GIS_ID_Link56173	Island Timberlands
Falls Creek	CWHwh1	53.32944	-132.1946	GIS_ID_Link56174	Island Timberlands
Falls Creek	CWHwh1	53.33014	-132.19421	GIS_ID_Link56175	Island Timberlands
Falls Creek	CWHwh1	53.32882	-132.19001	GIS_ID_Link56176	Island Timberlands
Falls Creek	CWHwh1	53.33016	-132.19222	GIS_ID_Link56177	Island Timberlands
Brent Creek	CWHwh1	53.34079	-132.2071	GIS_ID_Link56178	Island Timberlands
Brent Creek	CWHwh1	53.34191	-132.2041	GIS_ID_Link56179	Island Timberlands
Brent Creek	CWHwh1	53.33337	-132.2187	GIS_ID_Link56180	Island Timberlands
Brent Creek	CWHwh1	53.33719	-132.22096	GIS_ID_Link56181	Island Timberlands
Brent Creek	CWHwh1	53.33422	-132.21758	GIS_ID_Link56182	Island Timberlands
Brent Creek	CWHwh1	53.33628	-132.21895	GIS_ID_Link56183	Island Timberlands
Brent Creek	CWHwh1	53.33472	-132.21875	GIS_ID_Link56184	Island Timberlands
Brent Creek	CWHwh1	53.33686	-132.21975	GIS_ID_Link56185	Island Timberlands
Brent Creek	CWHwh1	53.3387	-132.21928	GIS_ID_Link56186	Island Timberlands
Brent Creek	CWHwh1	53.33607	-132.21997	GIS_ID_Link56187	Island Timberlands
Brent Creek	CWHwh1	53.33406	-132.2188	GIS_ID_Link56188	Island Timberlands
Brent Creek	CWHwh1	53.33404	-132.21767	GIS_ID_Link56189	Island Timberlands
Brent Creek	CWHwh1	53.33428	-132.2177	GIS_ID_Link56190	Island Timberlands
Brent Creek	CWHwh1	53.34033	-132.21938	GIS_ID_Link56191	Island Timberlands
Brent Creek	CWHwh1	53.33726	-132.21977	GIS_ID_Link56192	Island Timberlands
Brent Creek	CWHwh1	53.33524	-132.19935	GIS_ID_Link56193	Island Timberlands
Brent Creek	CWHwh1	53.33533	-132.19884	GIS_ID_Link56194	Island Timberlands
Brent Creek	CWHwh1	53.33535	-132.19961	GIS_ID_Link56195	Island Timberlands
Brent Creek	CWHwh1	53.3351	-132.19879	GIS_ID_Link56196	Island Timberlands
Brent Creek	CWHwh1	53.33536	-132.19989	GIS_ID_Link56197	Island Timberlands
Brent Creek	CWHwh1	53.33543	-132.19971	GIS_ID_Link56198	Island Timberlands
Brent Creek	CWHwh1	53.33515	-132.19923	GIS_ID_Link56199	Island Timberlands

Location (Basin)	Biogeo Zone (BGC_LABEL)	Latitude	Longitude	GIS_ID	Ownership
Brent Creek	CWHwh1	53.33534	-132.19926	GIS_ID_Link56200	Island Timberlands
Sue Creek	CWHwh1	53.37379	-132.18178	GIS_ID_Link56201	Island Timberlands
Sue Creek	CWHwh1	53.37479	-132.18629	GIS_ID_Link56202	Island Timberlands
Sue Creek	CWHwh1	53.37422	-132.18578	GIS_ID_Link56203	Island Timberlands
Sue Creek	CWHwh1	53.37242	-132.18482	GIS_ID_Link56204	Island Timberlands
Sue Creek	CWHwh1	53.37582	-132.1855	GIS_ID_Link56205	Island Timberlands
Sue Creek	CWHwh1	53.37376	-132.18128	GIS_ID_Link56206	Island Timberlands
Sue Creek	CWHwh1	53.3727	-132.17885	GIS_ID_Link56207	Island Timberlands
Sue Creek	CWHwh1	53.37388	-132.18374	GIS_ID_Link56208	Island Timberlands
Sue Creek	CWHwh1	53.37286	-132.1804	GIS_ID_Link56209	Island Timberlands
Sue Creek	CWHwh1	53.37337	-132.18032	GIS_ID_Link56210	Island Timberlands
Sue Creek	CWHwh1	53.37419	-132.18565	GIS_ID_Link56211	Island Timberlands
Sue Creek	CWHwh1	53.37282	-132.18483	GIS_ID_Link56212	Island Timberlands
Sue Creek	CWHwh1	53.37281	-132.18041	GIS_ID_Link56213	Island Timberlands
Sue Creek	CWHwh1	53.37387	-132.18545	GIS_ID_Link56214	Island Timberlands
Sue Creek	CWHwh1	53.37262	-132.17973	GIS_ID_Link56215	Island Timberlands
Sue Creek	CWHwh1	53.37312	-132.18024	GIS_ID_Link56216	Island Timberlands
Sue Creek	CWHwh1	53.37234	-132.17853	GIS_ID_Link56217	Island Timberlands
Sue Creek	CWHwh1	53.37525	-132.18564	GIS_ID_Link56218	Island Timberlands
Sue Creek	CWHwh1	53.3731	-132.18352	GIS_ID_Link56219	Island Timberlands
Sue Creek	CWHwh1	53.37325	-132.18412	GIS_ID_Link56220	Island Timberlands
Sue Creek	CWHwh1	53.37306	-132.18038	GIS_ID_Link56221	Island Timberlands
Brent Creek	CWHwh1	53.33377	-132.21426	GIS_ID_Link56222	Island Timberlands
Brent Creek	CWHwh1	53.33577	-132.21199	GIS_ID_Link56223	Island Timberlands
Brent Creek	CWHwh1	53.33463	-132.21463	GIS_ID_Link56224	Island Timberlands
Brent Creek	CWHwh1	53.33645	-132.21519	GIS_ID_Link56225	Island Timberlands
Brent Creek	CWHwh1	53.33375	-132.21195	GIS_ID_Link56226	Island Timberlands
Brent Creek	CWHwh1	53.33257	-132.21527	GIS_ID_Link56227	Island Timberlands
Brent Creek	CWHwh1	53.33582	-132.21091	GIS_ID_Link56228	Island Timberlands
Brent Creek	CWHwh1	53.33665	-132.21629	GIS_ID_Link56229	Island Timberlands
Brent Creek	CWHwh1	53.33748	-132.21607	GIS_ID_Link56230	Island Timberlands
Brent Creek	CWHwh1	53.33595	-132.21331	GIS_ID_Link56231	Island Timberlands
Brent Creek	CWHwh1	53.33418	-132.21592	GIS_ID_Link56232	Island Timberlands
Brent Creek	CWHwh1	53.33552	-132.21778	GIS_ID_Link56233	Island Timberlands
Brent Creek	CWHwh1	53.33453	-132.21754	GIS_ID_Link56234	Island Timberlands
Brent Creek	CWHwh1	53.33506	-132.21762	GIS_ID_Link56235	Island Timberlands
Brent Creek	CWHwh1	53.33508	-132.21641	GIS_ID_Link56236	Island Timberlands
Brent Creek	CWHwh1	53.33369	-132.21627	GIS_ID_Link56237	Island Timberlands
Brent Creek	CWHwh1	53.3346	-132.2167	GIS_ID_Link56238	Island Timberlands
Brent Creek	CWHwh1	53.33285	-132.21461	GIS_ID_Link56239	Island Timberlands
Brent Creek	CWHwh1	53.3367	-132.21732	GIS_ID_Link56240	Island Timberlands
Brent Creek	CWHwh1	53.33504	-132.21566	GIS_ID_Link56241	Island Timberlands
Brent Creek	CWHwh1	53.33429	-132.21635	GIS_ID_Link56242	Island Timberlands
Brent Creek	CWHwh1	53.33361	-132.21378	GIS_ID_Link56243	Island Timberlands
Brent Creek	CWHwh1	53.33475	-132.21551	GIS_ID_Link56244	Island Timberlands
Brent Creek	CWHwh1	53.33391	-132.21449	GIS_ID_Link56245	Island Timberlands
Brent Creek	CWHwh1	53.33419	-132.21274	GIS_ID_Link56246	Island Timberlands
Brent Creek	CWHwh1	53.33643	-132.21847	GIS_ID_Link56247	Island Timberlands
Brent Creek	CWHwh1	53.33563	-132.21775	GIS_ID_Link56248	Island Timberlands
Brent Creek	CWHwh1	53.33368	-132.21605	GIS_ID_Link56249	Island Timberlands
Brent Creek	CWHwh1	53.33486	-132.21683	GIS_ID_Link56250	Island Timberlands

Location (Basin)	Biogeo Zone (BGC_LABEL)	Latitude	Longitude	GIS_ID	Ownership
Brent Creek	CWHwh1	53.33469	-132.21568	GIS_ID_Link56251	Island Timberlands
Brent Creek	CWHwh1	53.33394	-132.21544	GIS_ID_Link56252	Island Timberlands
Brent Creek	CWHwh1	53.33411	-132.21716	GIS_ID_Link56253	Island Timberlands
Sue Creek	CWHwh1	53.38419	-132.19669	GIS_ID_Link56254	Island Timberlands
Sue Creek	CWHwh1	53.38616	-132.20345	GIS_ID_Link56255	Island Timberlands
Sue Creek	CWHwh1	53.38485	-132.19779	GIS_ID_Link56256	Island Timberlands
Three Mile Creek Upper	CWHwh1	53.38604	-132.2086	GIS_ID_Link56257	Island Timberlands
Three Mile Creek Upper	CWHwh1	53.3875	-132.20332	GIS_ID_Link56258	Island Timberlands
Three Mile Creek Upper	CWHwh1	53.38546	-132.20714	GIS_ID_Link56259	Island Timberlands
Three Mile Creek Upper	CWHwh1	53.38499	-132.2072	GIS_ID_Link56260	Island Timberlands
Three Mile Creek Upper	CWHwh2	53.38636	-132.2122	GIS_ID_Link56261	Island Timberlands
Three Mile Creek Upper	CWHwh2	53.38536	-132.21343	GIS_ID_Link56262	Island Timberlands
Three Mile Creek Upper	CWHwh2	53.38553	-132.21498	GIS_ID_Link56263	Island Timberlands
Three Mile Creek Upper	CWHwh2	53.38527	-132.2189	GIS_ID_Link56264	Island Timberlands
Three Mile Creek Upper	CWHwh2	53.38535	-132.21838	GIS_ID_Link56265	Island Timberlands
Three Mile Creek Upper	CWHwh2	53.38554	-132.21715	GIS_ID_Link56266	Island Timberlands
Three Mile Creek Upper	CWHwh2	53.3855	-132.21355	GIS_ID_Link56267	Island Timberlands
Three Mile Creek Upper	CWHwh2	53.3856	-132.21509	GIS_ID_Link56268	Island Timberlands
Three Mile Creek Upper	CWHwh2	53.38543	-132.21823	GIS_ID_Link56269	Island Timberlands
Three Mile Creek Upper	CWHwh2	53.38458	-132.20984	GIS_ID_Link56270	Island Timberlands
Three Mile Creek Upper	CWHwh2	53.38488	-132.20979	GIS_ID_Link56271	Island Timberlands
Three Mile Creek Upper	CWHwh2	53.38656	-132.21464	GIS_ID_Link56272	Island Timberlands
Three Mile Creek Upper	CWHwh2	53.38663	-132.21906	GIS_ID_Link56273	Island Timberlands
Three Mile Creek Upper	CWHwh2	53.38499	-132.21243	GIS_ID_Link56274	Island Timberlands
Three Mile Creek Upper	CWHwh2	53.38467	-132.21011	GIS_ID_Link56275	Island Timberlands
Three Mile Creek Upper	CWHwh2	53.38486	-132.21131	GIS_ID_Link56276	Island Timberlands
Three Mile Creek Upper	CWHwh2	53.38522	-132.21318	GIS_ID_Link56277	Island Timberlands
Three Mile Creek Upper	CWHwh2	53.3853	-132.21325	GIS_ID_Link56278	Island Timberlands
Three Mile Creek Upper	CWHwh2	53.3852	-132.21295	GIS_ID_Link56279	Island Timberlands
Three Mile Creek Upper	CWHwh1	53.38793	-132.20139	GIS_ID_Link56280	Island Timberlands
Three Mile Creek Upper	CWHwh1	53.38521	-132.20652	GIS_ID_Link56281	Island Timberlands
Three Mile Creek Upper	CWHwh1	53.38657	-132.20529	GIS_ID_Link56282	Island Timberlands
Three Mile Creek Upper	CWHwh1	53.38486	-132.20732	GIS_ID_Link56283	Island Timberlands
Three Mile Creek Upper	CWHwh1	53.38487	-132.20727	GIS_ID_Link56284	Island Timberlands
Three Mile Creek Upper	CWHwh2	53.38754	-132.21279	GIS_ID_Link56285	Island Timberlands
Three Mile Creek Upper	CWHwh2	53.38537	-132.21316	GIS_ID_Link56286	Island Timberlands
Three Mile Creek Upper	CWHwh2	53.38562	-132.21181	GIS_ID_Link56287	Island Timberlands
Three Mile Creek Upper	CWHwh2	53.38561	-132.21635	GIS_ID_Link56288	Island Timberlands
Three Mile Creek Upper	CWHwh2	53.38542	-132.21359	GIS_ID_Link56289	Island Timberlands
Three Mile Creek Upper	CWHwh2	53.38566	-132.21629	GIS_ID_Link56290	Island Timberlands
Three Mile Creek Upper	CWHwh2	53.38547	-132.21379	GIS_ID_Link56291	Island Timberlands
Three Mile Creek Upper	CWHwh2	53.38494	-132.2118	GIS_ID_Link56292	Island Timberlands
Three Mile Creek Upper	CWHwh2	53.38459	-132.21014	GIS_ID_Link56293	Island Timberlands
Three Mile Creek Upper	CWHwh2	53.38743	-132.21647	GIS_ID_Link56294	Island Timberlands
Three Mile Creek Upper	CWHwh2	53.38703	-132.2197	GIS_ID_Link56295	Island Timberlands
Three Mile Creek Upper	CWHwh2	53.38667	-132.21575	GIS_ID_Link56296	Island Timberlands
Three Mile Creek Upper	CWHwh2	53.38477	-132.21113	GIS_ID_Link56297	Island Timberlands
Three Mile Creek Upper	CWHwh2	53.38535	-132.21319	GIS_ID_Link56298	Island Timberlands
Brent Creek	CWHwh1	53.32351	-132.17457	GIS_ID_Link56299	Island Timberlands
Brent Creek	CWHwh1	53.32306	-132.17228	GIS_ID_Link56300	Island Timberlands
Brent Creek	CWHwh1	53.32429	-132.17449	GIS_ID_Link56301	Island Timberlands

Location (Basin)	Biogeo Zone (BGC_LABEL)	Latitude	Longitude	GIS_ID	Ownership
Brent Creek	CWHwh1	53.32382	-132.17611	GIS_ID_Link56302	Island Timberlands
Brent Creek	CWHwh1	53.32343	-132.17347	GIS_ID_Link56303	Island Timberlands
Brent Creek	CWHwh1	53.32337	-132.17299	GIS_ID_Link56304	Island Timberlands
Brent Creek	CWHwh1	53.33284	-132.20117	GIS_ID_Link56305	Island Timberlands
Central Creek	CWHwh1	53.2007	-131.98102	GIS_ID_Link56306	Island Timberlands
Central Creek	CWHwh1	53.20248	-131.97918	GIS_ID_Link56307	Island Timberlands
Central Creek	CWHwh1	53.20421	-131.98078	GIS_ID_Link56308	Island Timberlands
Central Creek	CWHwh1	53.20131	-131.98152	GIS_ID_Link56309	Island Timberlands
Central Creek	CWHwh1	53.2005	-131.98294	GIS_ID_Link56310	Island Timberlands
Central Creek	CWHwh1	53.19971	-131.98525	GIS_ID_Link56311	Island Timberlands
Central Creek	CWHwh1	53.20202	-131.98166	GIS_ID_Link56312	Island Timberlands
Central Creek	CWHwh1	53.2002	-131.98308	GIS_ID_Link56313	Island Timberlands
Central Creek	CWHwh1	53.20162	-131.98025	GIS_ID_Link56314	Island Timberlands
Central Creek	CWHwh1	53.20412	-131.98077	GIS_ID_Link56315	Island Timberlands
Central Creek	CWHwh1	53.20118	-131.98276	GIS_ID_Link56316	Island Timberlands
Central Creek	CWHwh1	53.20232	-131.97775	GIS_ID_Link56317	Island Timberlands
Central Creek	CWHwh1	53.2023	-131.97739	GIS_ID_Link56318	Island Timberlands
Central Creek	CWHwh1	53.20269	-131.97857	GIS_ID_Link56319	Island Timberlands
Central Creek	CWHwh1	53.20089	-131.98127	GIS_ID_Link56320	Island Timberlands
Central Creek	CWHwh1	53.20081	-131.98365	GIS_ID_Link56321	Island Timberlands
Central Creek	CWHwh1	53.20013	-131.98392	GIS_ID_Link56322	Island Timberlands
Central Creek	CWHwh1	53.201	-131.98191	GIS_ID_Link56323	Island Timberlands
Central Creek	CWHwh1	53.20369	-131.9802	GIS_ID_Link56324	Island Timberlands
Brent Creek	CWHwh1	53.33499	-132.19558	GIS_ID_Link56325	Island Timberlands
Brent Creek	CWHwh1	53.33379	-132.1995	GIS_ID_Link56326	Island Timberlands
Falls Creek	CWHwh1	53.33197	-132.19911	GIS_ID_Link56327	Island Timberlands
Falls Creek	CWHwh1	53.33235	-132.19944	GIS_ID_Link56328	Island Timberlands
Falls Creek	CWHwh1	53.3322	-132.19963	GIS_ID_Link56329	Island Timberlands
Falls Creek	CWHwh1	53.33099	-132.19946	GIS_ID_Link56330	Island Timberlands
Falls Creek	CWHwh1	53.33124	-132.19878	GIS_ID_Link56331	Island Timberlands
Falls Creek	CWHwh1	53.3313	-132.1985	GIS_ID_Link56332	Island Timberlands
Falls Creek	CWHwh1	53.33111	-132.19844	GIS_ID_Link56333	Island Timberlands
Falls Creek	CWHwh1	53.33175	-132.1989	GIS_ID_Link56334	Island Timberlands
Falls Creek	CWHwh1	53.33213	-132.19941	GIS_ID_Link56335	Island Timberlands
Lina Island	CWHwh1	53.22993	-132.14881	GIS_ID_Link56336	Island Timberlands
Lina Island	CWHwh1	53.23072	-132.14887	GIS_ID_Link56337	Island Timberlands
Lina Island	CWHwh1	53.2296	-132.14374	GIS_ID_Link56338	Island Timberlands
Lina Island	CWHwh1	53.23151	-132.1461	GIS_ID_Link56339	Island Timberlands
Lina Island	CWHwh1	53.23109	-132.14648	GIS_ID_Link56340	Island Timberlands
Lina Island	CWHwh1	53.23114	-132.14628	GIS_ID_Link56341	Island Timberlands
Lina Island	CWHwh1	53.22906	-132.15246	GIS_ID_Link56342	Island Timberlands
Lina Island	CWHwh1	53.23105	-132.13931	GIS_ID_Link56343	Island Timberlands
Lina Island	CWHwh1	53.22925	-132.15341	GIS_ID_Link56344	Island Timberlands
Central Creek	CWHwh1	53.1974	-131.98919	GIS_ID_Link56345	Island Timberlands
Central Creek	CWHwh1	53.19902	-131.98828	GIS_ID_Link56346	Island Timberlands
Central Creek	CWHwh1	53.19899	-131.9882	GIS_ID_Link56347	Island Timberlands
Central Creek	CWHwh1	53.1992	-131.98676	GIS_ID_Link56348	Island Timberlands
Central Creek	CWHwh1	53.19897	-131.98633	GIS_ID_Link56349	Island Timberlands
Brent Creek	CWHwh2	53.37288	-132.24304	GIS_ID_Link56350	Island Timberlands
Brent Creek	CWHwh2	53.37253	-132.2423	GIS_ID_Link56351	Island Timberlands
Brent Creek	CWHwh2	53.37358	-132.24384	GIS_ID_Link56352	Island Timberlands

Location (Basin)	Biogeo Zone (BGC_LABEL)	Latitude	Longitude	GIS_ID	Ownership
Brent Creek	CWHwh2	53.37399	-132.24377	GIS_ID_Link56353	Island Timberlands
Brent Creek	CWHwh2	53.37443	-132.24411	GIS_ID_Link56354	Island Timberlands
Brent Creek	CWHwh2	53.37421	-132.24394	GIS_ID_Link56355	Island Timberlands
Brent Creek	CWHwh2	53.37281	-132.24286	GIS_ID_Link56356	Island Timberlands
Brent Creek	CWHwh2	53.3734	-132.24339	GIS_ID_Link56357	Island Timberlands
Brent Creek	CWHwh2	53.37293	-132.24324	GIS_ID_Link56358	Island Timberlands
Sue Creek	CWHwh1	53.37942	-132.21684	GIS_ID_Link56359	Island Timberlands
Sue Creek	CWHwh1	53.3795	-132.21854	GIS_ID_Link56360	Island Timberlands
Sue Creek	CWHwh1	53.37907	-132.21962	GIS_ID_Link56361	Island Timberlands
Sue Creek	CWHwh1	53.37925	-132.21665	GIS_ID_Link56362	Island Timberlands
Sue Creek	CWHwh1	53.37916	-132.21825	GIS_ID_Link56363	Island Timberlands
Sue Creek	CWHwh2	53.37981	-132.22038	GIS_ID_Link56364	Island Timberlands
Sue Creek	CWHwh1	53.37942	-132.21739	GIS_ID_Link56365	Island Timberlands
Sue Creek	CWHwh1	53.37909	-132.21926	GIS_ID_Link56366	Island Timberlands
Sue Creek	CWHwh1	53.37923	-132.21723	GIS_ID_Link56367	Island Timberlands
Sue Creek	CWHwh2	53.37953	-132.21948	GIS_ID_Link56368	Island Timberlands
Sue Creek	CWHwh1	53.3792	-132.21604	GIS_ID_Link56369	Island Timberlands
Sue Creek	CWHwh1	53.37927	-132.21605	GIS_ID_Link56370	Island Timberlands
Sue Creek	CWHwh2	53.38024	-132.21794	GIS_ID_Link56371	Island Timberlands
Sue Creek	CWHwh2	53.3807	-132.21958	GIS_ID_Link56372	Island Timberlands
Sue Creek	CWHwh2	53.38081	-132.22041	GIS_ID_Link56373	Island Timberlands
Sue Creek	CWHwh2	53.37961	-132.21748	GIS_ID_Link56374	Island Timberlands
Sue Creek	CWHwh2	53.38001	-132.21967	GIS_ID_Link56375	Island Timberlands
Survey Creek Upper	CWHwh1	53.36723	-132.16714	GIS_ID_Link56376	Island Timberlands
Yakoun River Lower	CWHwh1	53.46743	-132.24208	GIS_ID_Link56377	Island Timberlands
Yakoun River Lower	CWHwh1	53.46632	-132.24232	GIS_ID_Link56378	Island Timberlands
Yakoun River Lower	CWHwh1	53.4672	-132.24323	GIS_ID_Link56379	Island Timberlands
Yakoun River Lower	CWHwh1	53.46686	-132.24397	GIS_ID_Link56380	Island Timberlands
Yakoun River Lower	CWHwh1	53.46719	-132.24359	GIS_ID_Link56381	Island Timberlands
Yakoun River Lower	CWHwh1	53.46701	-132.24379	GIS_ID_Link56382	Island Timberlands
Yakoun River Upper	CWHwh1	53.38865	-132.26931	GIS_ID_Link56383	Island Timberlands
Yakoun River Upper	CWHwh1	53.38709	-132.26812	GIS_ID_Link56384	Island Timberlands
Yakoun River Upper	CWHwh1	53.38786	-132.26774	GIS_ID_Link56385	Island Timberlands
Yakoun River Upper	CWHwh1	53.38809	-132.26966	GIS_ID_Link56386	Island Timberlands
Yakoun River Upper	CWHwh1	53.38688	-132.26983	GIS_ID_Link56387	Island Timberlands
Yakoun River Upper	CWHwh1	53.38922	-132.27093	GIS_ID_Link56388	Island Timberlands
Yakoun River Upper	CWHwh1	53.38804	-132.27072	GIS_ID_Link56389	Island Timberlands
Yakoun River Upper	CWHwh1	53.38704	-132.2691	GIS_ID_Link56390	Island Timberlands
Yakoun River Upper	CWHwh1	53.38702	-132.26926	GIS_ID_Link56391	Island Timberlands
Yakoun River Upper	CWHwh1	53.38727	-132.27138	GIS_ID_Link56392	Island Timberlands
Yakoun River Upper	CWHwh1	53.38699	-132.26996	GIS_ID_Link56393	Island Timberlands
Yakoun River Upper	CWHwh1	53.38786	-132.26853	GIS_ID_Link56394	Island Timberlands
Yakoun River Upper	CWHwh1	53.38801	-132.26959	GIS_ID_Link56395	Island Timberlands
Yakoun River Upper	CWHwh1	53.38908	-132.2709	GIS_ID_Link56396	Island Timberlands
Yakoun River Upper	CWHwh1	53.40437	-132.26341	GIS_ID_Link56397	Island Timberlands
Yakoun River Upper	CWHwh1	53.40288	-132.26503	GIS_ID_Link56398	Island Timberlands
Yakoun River Upper	CWHwh1	53.40247	-132.2639	GIS_ID_Link56399	Island Timberlands
Yakoun River Upper	CWHwh1	53.40227	-132.26387	GIS_ID_Link56400	Island Timberlands
Yakoun River Upper	CWHwh1	53.4041	-132.26341	GIS_ID_Link56401	Island Timberlands
Brent Creek	CWHwh1	53.372	-132.23957	GIS_ID_Link56402	Island Timberlands
Brent Creek	CWHwh1	53.37147	-132.23826	GIS_ID_Link56403	Island Timberlands

Location (Basin)	Biogeo Zone (BGC_LABEL)	Latitude	Longitude	GIS_ID	Ownership
Brent Creek	CWHwh1	53.37081	-132.2403	GIS_ID_Link56404	Island Timberlands
Sue Creek	CWHwh1	53.37456	-132.23537	GIS_ID_Link56405	Island Timberlands
Sue Creek	CWHwh1	53.37414	-132.2293	GIS_ID_Link56406	Island Timberlands
Sue Creek	CWHwh1	53.37416	-132.22878	GIS_ID_Link56407	Island Timberlands
Sue Creek	CWHwh1	53.37423	-132.22804	GIS_ID_Link56408	Island Timberlands
Sue Creek	CWHwh1	53.376	-132.22712	GIS_ID_Link56409	Island Timberlands
Sue Creek	CWHwh1	53.37527	-132.22879	GIS_ID_Link56410	Island Timberlands
Sue Creek	CWHwh1	53.37498	-132.23196	GIS_ID_Link56411	Island Timberlands
Sue Creek	CWHwh1	53.3745	-132.22704	GIS_ID_Link56412	Island Timberlands
Sue Creek	CWHwh1	53.3742	-132.22883	GIS_ID_Link56413	Island Timberlands
Sue Creek	CWHwh1	53.37422	-132.22977	GIS_ID_Link56414	Island Timberlands
Sue Creek	CWHwh1	53.37609	-132.23149	GIS_ID_Link56415	Island Timberlands
Sue Creek	CWHwh1	53.37432	-132.22783	GIS_ID_Link56416	Island Timberlands
Sue Creek	CWHwh1	53.37642	-132.22712	GIS_ID_Link56417	Island Timberlands
Sue Creek	CWHwh1	53.37445	-132.23187	GIS_ID_Link56418	Island Timberlands
Sue Creek	CWHwh1	53.37295	-132.23527	GIS_ID_Link56419	Island Timberlands
Sue Creek	CWHwh1	53.37622	-132.22941	GIS_ID_Link56420	Island Timberlands
Sue Creek	CWHwh1	53.37415	-132.22898	GIS_ID_Link56421	Island Timberlands
Sue Creek	CWHwh1	53.37417	-132.22859	GIS_ID_Link56422	Island Timberlands
Sue Creek	CWHwh1	53.3745	-132.22713	GIS_ID_Link56423	Island Timberlands
Sue Creek	CWHwh1	53.3764	-132.22778	GIS_ID_Link56424	Island Timberlands
Sue Creek	CWHwh1	53.37434	-132.22866	GIS_ID_Link56425	Island Timberlands
Sue Creek	CWHwh1	53.37575	-132.22729	GIS_ID_Link56426	Island Timberlands
Sue Creek	CWHwh1	53.37443	-132.23426	GIS_ID_Link56427	Island Timberlands
Sue Creek	CWHwh1	53.37489	-132.23117	GIS_ID_Link56428	Island Timberlands
Sue Creek	CWHwh1	53.3752	-132.23009	GIS_ID_Link56429	Island Timberlands
Sue Creek	CWHwh1	53.37421	-132.22861	GIS_ID_Link56430	Island Timberlands
Sue Creek	CWHwh1	53.37447	-132.22711	GIS_ID_Link56431	Island Timberlands
Sue Creek	CWHwh1	53.37433	-132.2332	GIS_ID_Link56432	Island Timberlands
Sue Creek	CWHwh1	53.37435	-132.23046	GIS_ID_Link56433	Island Timberlands
Sue Creek	CWHwh1	53.37418	-132.22905	GIS_ID_Link56434	Island Timberlands
Sue Creek	CWHwh1	53.37634	-132.22771	GIS_ID_Link56435	Island Timberlands
Sue Creek	CWHwh1	53.37623	-132.23113	GIS_ID_Link56436	Island Timberlands
Sue Creek	CWHwh2	53.37644	-132.23173	GIS_ID_Link56437	Island Timberlands
Sue Creek	CWHwh1	53.37991	-132.21293	GIS_ID_Link56438	Island Timberlands
Sue Creek	CWHwh1	53.3802	-132.21308	GIS_ID_Link56439	Island Timberlands
Sue Creek	CWHwh1	53.37906	-132.21185	GIS_ID_Link56440	Island Timberlands
Sue Creek	CWHwh1	53.38045	-132.21328	GIS_ID_Link56441	Island Timberlands
Sue Creek	CWHwh1	53.3817	-132.20174	GIS_ID_Link56442	Island Timberlands
Sue Creek	CWHwh1	53.38554	-132.20259	GIS_ID_Link56443	Island Timberlands
Sue Creek	CWHwh1	53.38329	-132.19857	GIS_ID_Link56444	Island Timberlands
Sue Creek	CWHwh1	53.38111	-132.2096	GIS_ID_Link56445	Island Timberlands
Sue Creek	CWHwh1	53.38331	-132.20352	GIS_ID_Link56446	Island Timberlands
Sue Creek	CWHwh1	53.38033	-132.21311	GIS_ID_Link56447	Island Timberlands
Sue Creek	CWHwh1	53.38487	-132.20718	GIS_ID_Link56448	Island Timberlands
Sue Creek	CWHwh1	53.38372	-132.20816	GIS_ID_Link56449	Island Timberlands
Sue Creek	CWHwh1	53.38401	-132.20852	GIS_ID_Link56450	Island Timberlands
Sue Creek	CWHwh1	53.38444	-132.20929	GIS_ID_Link56451	Island Timberlands
Sue Creek	CWHwh1	53.38186	-132.21028	GIS_ID_Link56452	Island Timberlands
Sue Creek	CWHwh1	53.38432	-132.20483	GIS_ID_Link56453	Island Timberlands
Sue Creek	CWHwh1	53.38192	-132.20195	GIS_ID_Link56454	Island Timberlands

Location (Basin)	Biogeo Zone (BGC_LABEL)	Latitude	Longitude	GIS_ID	Ownership
Sue Creek	CWHwh1	53.38355	-132.19962	GIS_ID_Link56455	Island Timberlands
Sue Creek	CWHwh2	53.38455	-132.20968	GIS_ID_Link56456	Island Timberlands
Sue Creek	CWHwh2	53.38463	-132.21252	GIS_ID_Link56457	Island Timberlands
Sue Creek	CWHwh2	53.38177	-132.21434	GIS_ID_Link56458	Island Timberlands
Sue Creek	CWHwh2	53.38134	-132.21553	GIS_ID_Link56459	Island Timberlands
Sue Creek	CWHwh2	53.38268	-132.21088	GIS_ID_Link56460	Island Timberlands
Sue Creek	CWHwh2	53.38225	-132.21479	GIS_ID_Link56461	Island Timberlands
Sue Creek	CWHwh1	53.38425	-132.20909	GIS_ID_Link56462	Island Timberlands
Sue Creek	CWHwh1	53.38226	-132.20125	GIS_ID_Link56463	Island Timberlands
Sue Creek	CWHwh1	53.38218	-132.20499	GIS_ID_Link56464	Island Timberlands
Sue Creek	CWHwh1	53.38392	-132.20863	GIS_ID_Link56465	Island Timberlands
Sue Creek	CWHwh1	53.38065	-132.2132	GIS_ID_Link56466	Island Timberlands
Sue Creek	CWHwh1	53.38178	-132.2013	GIS_ID_Link56467	Island Timberlands
Sue Creek	CWHwh1	53.37963	-132.21238	GIS_ID_Link56468	Island Timberlands
Sue Creek	CWHwh1	53.38247	-132.20705	GIS_ID_Link56469	Island Timberlands
Sue Creek	CWHwh1	53.38035	-132.21301	GIS_ID_Link56470	Island Timberlands
Sue Creek	CWHwh1	53.38478	-132.2072	GIS_ID_Link56471	Island Timberlands
Sue Creek	CWHwh1	53.38393	-132.20855	GIS_ID_Link56472	Island Timberlands
Sue Creek	CWHwh1	53.3822	-132.20129	GIS_ID_Link56473	Island Timberlands
Sue Creek	CWHwh2	53.38454	-132.20997	GIS_ID_Link56474	Island Timberlands
Sue Creek	CWHwh2	53.38458	-132.21025	GIS_ID_Link56475	Island Timberlands
Sue Creek	CWHwh2	53.38465	-132.21073	GIS_ID_Link56476	Island Timberlands
Sue Creek	CWHwh2	53.38474	-132.21123	GIS_ID_Link56477	Island Timberlands
Sue Creek	CWHwh2	53.38477	-132.21137	GIS_ID_Link56478	Island Timberlands
Sue Creek	CWHwh2	53.3848	-132.21151	GIS_ID_Link56479	Island Timberlands
Sue Creek	CWHwh2	53.38456	-132.21235	GIS_ID_Link56480	Island Timberlands
Sue Creek	CWHwh2	53.38158	-132.21456	GIS_ID_Link56481	Island Timberlands
Three Mile Creek Upper	CWHwh1	53.38552	-132.20386	GIS_ID_Link56482	Island Timberlands
Three Mile Creek Upper	CWHwh1	53.38497	-132.20698	GIS_ID_Link56483	Island Timberlands
Three Mile Creek Upper	CWHwh1	53.38428	-132.20821	GIS_ID_Link56484	Island Timberlands
Three Mile Creek Upper	CWHwh1	53.38475	-132.20579	GIS_ID_Link56485	Island Timberlands
Three Mile Creek Upper	CWHwh1	53.3855	-132.20593	GIS_ID_Link56486	Island Timberlands
Three Mile Creek Upper	CWHwh1	53.38545	-132.20501	GIS_ID_Link56487	Island Timberlands
Three Mile Creek Upper	CWHwh2	53.38354	-132.21222	GIS_ID_Link56488	Island Timberlands
Three Mile Creek Upper	CWHwh1	53.38362	-132.20809	GIS_ID_Link56489	Island Timberlands
Three Mile Creek Upper	CWHwh1	53.38482	-132.20732	GIS_ID_Link56490	Island Timberlands
Three Mile Creek Upper	CWHwh1	53.38489	-132.20688	GIS_ID_Link56491	Island Timberlands
Three Mile Creek Upper	CWHwh1	53.38538	-132.20598	GIS_ID_Link56492	Island Timberlands
Three Mile Creek Upper	CWHwh2	53.38472	-132.21106	GIS_ID_Link56493	Island Timberlands
Sue Creek	CWHwh2	53.38044	-132.22231	GIS_ID_Link56494	Island Timberlands
Sue Creek	CWHwh2	53.37942	-132.22133	GIS_ID_Link56495	Island Timberlands
Yakoun River Upper	CWHwh1	53.38621	-132.26389	GIS_ID_Link56496	Island Timberlands
Yakoun River Upper	CWHwh1	53.38561	-132.26445	GIS_ID_Link56497	Island Timberlands
Yakoun River Upper	CWHwh1	53.3859	-132.26506	GIS_ID_Link56498	Island Timberlands
Yakoun River Upper	CWHwh1	53.38615	-132.26394	GIS_ID_Link56499	Island Timberlands
Drill Creek	CWHwh1	53.46462	-132.24006	GIS_ID_Link56500	Island Timberlands
Drill Creek	CWHwh1	53.46526	-132.2383	GIS_ID_Link56501	Island Timberlands
Drill Creek	CWHwh1	53.46522	-132.24323	GIS_ID_Link56502	Island Timberlands
Drill Creek	CWHwh1	53.46398	-132.2409	GIS_ID_Link56503	Island Timberlands
Drill Creek	CWHwh1	53.46698	-132.23913	GIS_ID_Link56504	Island Timberlands
Drill Creek	CWHwh1	53.46606	-132.2385	GIS_ID_Link56505	Island Timberlands

Location (Basin)	Biogeo Zone (BGC_LABEL)	Latitude	Longitude	GIS_ID	Ownership
Drill Creek	CWHwh1	53.46657	-132.23798	GIS_ID_Link56506	Island Timberlands
Drill Creek	CWHwh1	53.46456	-132.2401	GIS_ID_Link56507	Island Timberlands
Yakoun River Lower	CWHwh1	53.468	-132.24004	GIS_ID_Link56508	Island Timberlands
Yakoun River Lower	CWHwh1	53.46916	-132.24217	GIS_ID_Link56509	Island Timberlands
Yakoun River Lower	CWHwh1	53.4712	-132.23871	GIS_ID_Link56510	Island Timberlands
Yakoun River Lower	CWHwh1	53.46907	-132.24253	GIS_ID_Link56511	Island Timberlands
Yakoun River Lower	CWHwh1	53.46866	-132.24247	GIS_ID_Link56512	Island Timberlands
Yakoun River Lower	CWHwh1	53.46867	-132.24253	GIS_ID_Link56513	Island Timberlands
Yakoun River Lower	CWHwh1	53.46867	-132.24259	GIS_ID_Link56514	Island Timberlands
Yakoun River Upper	CWHwh1	53.38966	-132.26786	GIS_ID_Link56515	Island Timberlands
Yakoun River Upper	CWHwh1	53.39152	-132.2689	GIS_ID_Link56516	Island Timberlands
Yakoun River Upper	CWHwh1	53.39129	-132.26813	GIS_ID_Link56517	Island Timberlands
Yakoun River Upper	CWHwh1	53.38968	-132.26668	GIS_ID_Link56518	Island Timberlands
Yakoun River Upper	CWHwh1	53.38963	-132.26985	GIS_ID_Link56519	Island Timberlands
Yakoun River Upper	CWHwh1	53.38969	-132.2672	GIS_ID_Link56520	Island Timberlands
Yakoun River Upper	CWHwh1	53.39011	-132.26976	GIS_ID_Link56521	Island Timberlands
Yakoun River Upper	CWHwh1	53.39016	-132.26977	GIS_ID_Link56522	Island Timberlands
Yakoun River Upper	CWHwh1	53.39051	-132.26986	GIS_ID_Link56523	Island Timberlands
Yakoun River Upper	CWHwh1	53.38912	-132.26987	GIS_ID_Link56524	Island Timberlands
Yakoun River Upper	CWHwh1	53.38965	-132.2698	GIS_ID_Link56525	Island Timberlands
Yakoun River Upper	CWHwh1	53.38859	-132.26851	GIS_ID_Link56526	Island Timberlands
Yakoun River Upper	CWHwh1	53.39134	-132.26885	GIS_ID_Link56527	Island Timberlands
Yakoun River Upper	CWHwh1	53.38997	-132.26966	GIS_ID_Link56528	Island Timberlands
Yakoun River Upper	CWHwh1	53.39137	-132.26879	GIS_ID_Link56529	Island Timberlands
Yakoun River Upper	CWHwh1	53.3899	-132.26977	GIS_ID_Link56530	Island Timberlands
Central Creek	CWHwh1	53.20182	-131.9786	GIS_ID_Link56531	Island Timberlands
Central Creek	CWHwh1	53.1936	-131.98315	GIS_ID_Link56532	Island Timberlands
Central Creek	CWHwh1	53.19452	-131.98384	GIS_ID_Link56533	Island Timberlands
Central Creek	CWHwh1	53.19793	-131.98168	GIS_ID_Link56534	Island Timberlands
Central Creek	CWHwh1	53.19364	-131.98318	GIS_ID_Link56535	Island Timberlands
Central Creek	CWHwh1	53.1963	-131.98201	GIS_ID_Link56536	Island Timberlands
Central Creek	CWHwh1	53.20185	-131.97854	GIS_ID_Link56537	Island Timberlands
Survey Creek Upper	CWHwh1	53.36923	-132.16721	GIS_ID_Link56538	Island Timberlands
Survey Creek Upper	CWHwh1	53.36787	-132.16688	GIS_ID_Link56539	Island Timberlands
Survey Creek Upper	CWHwh1	53.3702	-132.16767	GIS_ID_Link56540	Island Timberlands
Survey Creek Upper	CWHwh1	53.3691	-132.16663	GIS_ID_Link56541	Island Timberlands
Survey Creek Upper	CWHwh1	53.37009	-132.16747	GIS_ID_Link56542	Island Timberlands
Three Mile Creek Lower	CWHwh1	53.3717	-132.16619	GIS_ID_Link56543	Island Timberlands
Three Mile Creek Lower	CWHwh1	53.37086	-132.16622	GIS_ID_Link56544	Island Timberlands
Three Mile Creek Lower	CWHwh1	53.36974	-132.16552	GIS_ID_Link56545	Island Timberlands
Three Mile Creek Lower	CWHwh1	53.37155	-132.16596	GIS_ID_Link56546	Island Timberlands
Three Mile Creek Lower	CWHwh1	53.37058	-132.16574	GIS_ID_Link56547	Island Timberlands
Yakoun River Upper	CWHwh1	53.40395	-132.26074	GIS_ID_Link56548	Island Timberlands
Yakoun River Upper	CWHwh1	53.40091	-132.25934	GIS_ID_Link56549	Island Timberlands
Yakoun River Upper	CWHwh1	53.40012	-132.26022	GIS_ID_Link56550	Island Timberlands
Yakoun River Upper	CWHwh1	53.40089	-132.26001	GIS_ID_Link56551	Island Timberlands
Yakoun River Upper	CWHwh1	53.40097	-132.26014	GIS_ID_Link56552	Island Timberlands
Yakoun River Upper	CWHwh1	53.40041	-132.25968	GIS_ID_Link56553	Island Timberlands
Yakoun River Upper	CWHwh1	53.40709	-132.26086	GIS_ID_Link56554	Island Timberlands
Yakoun River Upper	CWHwh1	53.39995	-132.25934	GIS_ID_Link56555	Island Timberlands
Yakoun River Upper	CWHwh1	53.4048	-132.26015	GIS_ID_Link56556	Island Timberlands

Location (Basin)	Biogeo Zone (BGC_LABEL)	Latitude	Longitude	GIS_ID	Ownership
Yakoun River Upper	CWHwh1	53.40396	-132.26061	GIS_ID_Link56557	Island Timberlands
Yakoun River Upper	CWHwh1	53.40017	-132.26893	GIS_ID_Link56558	Island Timberlands
Yakoun River Upper	CWHwh1	53.39658	-132.26912	GIS_ID_Link56559	Island Timberlands
Yakoun River Upper	CWHwh1	53.40723	-132.26136	GIS_ID_Link56560	Island Timberlands
Yakoun River Upper	CWHwh1	53.40076	-132.26932	GIS_ID_Link56561	Island Timberlands
Yakoun River Upper	CWHwh1	53.39863	-132.26881	GIS_ID_Link56562	Island Timberlands
Yakoun River Upper	CWHwh1	53.39871	-132.26979	GIS_ID_Link56563	Island Timberlands
Yakoun River Upper	CWHwh1	53.4068	-132.26154	GIS_ID_Link56564	Island Timberlands
Yakoun River Upper	CWHwh1	53.40383	-132.26137	GIS_ID_Link56565	Island Timberlands
Yakoun River Upper	CWHwh1	53.39942	-132.26999	GIS_ID_Link56566	Island Timberlands
Yakoun River Upper	CWHwh1	53.40001	-132.26961	GIS_ID_Link56567	Island Timberlands
Yakoun River Upper	CWHwh1	53.39486	-132.26633	GIS_ID_Link56568	Island Timberlands
Yakoun River Upper	CWHwh1	53.39984	-132.26361	GIS_ID_Link56569	Island Timberlands
Yakoun River Upper	CWHwh1	53.40336	-132.26228	GIS_ID_Link56570	Island Timberlands
Yakoun River Upper	CWHwh1	53.39215	-132.2688	GIS_ID_Link56571	Island Timberlands
Yakoun River Upper	CWHwh1	53.39933	-132.26814	GIS_ID_Link56572	Island Timberlands
Yakoun River Upper	CWHwh1	53.39313	-132.27071	GIS_ID_Link56573	Island Timberlands
Yakoun River Upper	CWHwh1	53.40568	-132.26342	GIS_ID_Link56574	Island Timberlands
Yakoun River Upper	CWHwh1	53.39848	-132.27053	GIS_ID_Link56575	Island Timberlands
Yakoun River Upper	CWHwh1	53.39209	-132.26532	GIS_ID_Link56576	Island Timberlands
Yakoun River Upper	CWHwh1	53.40114	-132.26238	GIS_ID_Link56577	Island Timberlands
Yakoun River Upper	CWHwh1	53.39564	-132.2635	GIS_ID_Link56578	Island Timberlands
Yakoun River Upper	CWHwh1	53.40242	-132.26653	GIS_ID_Link56579	Island Timberlands
Yakoun River Upper	CWHwh1	53.39826	-132.2662	GIS_ID_Link56580	Island Timberlands
Yakoun River Upper	CWHwh1	53.39501	-132.26845	GIS_ID_Link56581	Island Timberlands
Yakoun River Upper	CWHwh1	53.39853	-132.26928	GIS_ID_Link56582	Island Timberlands
Yakoun River Upper	CWHwh1	53.39834	-132.26933	GIS_ID_Link56583	Island Timberlands
Yakoun River Upper	CWHwh1	53.39831	-132.26893	GIS_ID_Link56584	Island Timberlands
Yakoun River Upper	CWHwh1	53.39797	-132.26932	GIS_ID_Link56585	Island Timberlands
Yakoun River Upper	CWHwh1	53.39893	-132.2693	GIS_ID_Link56586	Island Timberlands
Yakoun River Upper	CWHwh1	53.39443	-132.26518	GIS_ID_Link56587	Island Timberlands
Yakoun River Upper	CWHwh1	53.39976	-132.26914	GIS_ID_Link56588	Island Timberlands
Yakoun River Upper	CWHwh1	53.4008	-132.26918	GIS_ID_Link56589	Island Timberlands
Yakoun River Upper	CWHwh1	53.40664	-132.26163	GIS_ID_Link56590	Island Timberlands
Yakoun River Upper	CWHwh1	53.39703	-132.26909	GIS_ID_Link56591	Island Timberlands
Yakoun River Upper	CWHwh1	53.39881	-132.27153	GIS_ID_Link56592	Island Timberlands
Yakoun River Upper	CWHwh1	53.3935	-132.26636	GIS_ID_Link56593	Island Timberlands
Yakoun River Upper	CWHwh1	53.40039	-132.26315	GIS_ID_Link56594	Island Timberlands
Yakoun River Upper	CWHwh1	53.39511	-132.27023	GIS_ID_Link56595	Island Timberlands
Yakoun River Upper	CWHwh1	53.39704	-132.26435	GIS_ID_Link56596	Island Timberlands
Yakoun River Upper	CWHwh1	53.40706	-132.26094	GIS_ID_Link56597	Island Timberlands
Yakoun River Upper	CWHwh1	53.39824	-132.26927	GIS_ID_Link56598	Island Timberlands
Yakoun River Upper	CWHwh1	53.39828	-132.26903	GIS_ID_Link56599	Island Timberlands
Yakoun River Upper	CWHwh1	53.40575	-132.26397	GIS_ID_Link56600	Island Timberlands
Yakoun River Upper	CWHwh1	53.40445	-132.26659	GIS_ID_Link56601	Island Timberlands
Yakoun River Upper	CWHwh1	53.3999	-132.27119	GIS_ID_Link56602	Island Timberlands
Yakoun River Upper	CWHwh1	53.40006	-132.27097	GIS_ID_Link56603	Island Timberlands
Yakoun River Upper	CWHwh1	53.40598	-132.2634	GIS_ID_Link56604	Island Timberlands
Yakoun River Upper	CWHwh1	53.40715	-132.26148	GIS_ID_Link56605	Island Timberlands
Yakoun River Upper	CWHwh1	53.40783	-132.25496	GIS_ID_Link56606	Island Timberlands
Yakoun River Upper	CWHwh1	53.40916	-132.25587	GIS_ID_Link56607	Island Timberlands

Location (Basin)	Biogeo Zone (BGC_LABEL)	Latitude	Longitude	GIS_ID	Ownership
Yakoun River Upper	CWHwh1	53.40647	-132.25482	GIS_ID_Link56608	Island Timberlands
Yakoun River Upper	CWHwh1	53.40534	-132.25735	GIS_ID_Link56609	Island Timberlands
Yakoun River Upper	CWHwh1	53.40429	-132.25854	GIS_ID_Link56610	Island Timberlands
Yakoun River Upper	CWHwh1	53.40653	-132.25631	GIS_ID_Link56611	Island Timberlands
Yakoun River Upper	CWHwh1	53.40537	-132.25956	GIS_ID_Link56612	Island Timberlands
Yakoun River Upper	CWHwh1	53.4067	-132.2545	GIS_ID_Link56613	Island Timberlands
Yakoun River Upper	CWHwh1	53.40686	-132.25779	GIS_ID_Link56614	Island Timberlands
Yakoun River Upper	CWHwh1	53.4069	-132.2603	GIS_ID_Link56615	Island Timberlands
Yakoun River Upper	CWHwh1	53.40661	-132.25895	GIS_ID_Link56616	Island Timberlands
Yakoun River Upper	CWHwh1	53.40653	-132.2549	GIS_ID_Link56617	Island Timberlands
Yakoun River Upper	CWHwh1	53.40774	-132.25777	GIS_ID_Link56618	Island Timberlands
Yakoun River Upper	CWHwh1	53.40258	-132.26145	GIS_ID_Link56619	Island Timberlands
Yakoun River Upper	CWHwh1	53.40389	-132.26817	GIS_ID_Link56620	Island Timberlands
Yakoun River Upper	CWHwh1	53.40384	-132.2686	GIS_ID_Link56621	Island Timberlands
Yakoun River Upper	CWHwh1	53.40374	-132.26918	GIS_ID_Link56622	Island Timberlands
Yakoun River Upper	CWHwh1	53.3998	-132.26675	GIS_ID_Link56623	Island Timberlands
Yakoun River Upper	CWHwh1	53.39905	-132.26747	GIS_ID_Link56624	Island Timberlands
Yakoun River Upper	CWHwh1	53.40284	-132.26208	GIS_ID_Link56625	Island Timberlands
Yakoun River Upper	CWHwh1	53.40694	-132.26008	GIS_ID_Link56626	Island Timberlands
Yakoun River Upper	CWHwh1	53.40721	-132.25882	GIS_ID_Link56627	Island Timberlands
Yakoun River Upper	CWHwh1	53.40678	-132.25891	GIS_ID_Link56628	Island Timberlands
Yakoun River Upper	CWHwh1	53.40745	-132.25992	GIS_ID_Link56629	Island Timberlands
Yakoun River Upper	CWHwh1	53.40774	-132.25615	GIS_ID_Link56630	Island Timberlands
Yakoun River Upper	CWHwh1	53.40844	-132.25719	GIS_ID_Link56631	Island Timberlands
Yakoun River Upper	CWHwh1	53.40802	-132.25611	GIS_ID_Link56632	Island Timberlands
Yakoun River Upper	CWHwh1	53.40701	-132.25498	GIS_ID_Link56633	Island Timberlands
Yakoun River Upper	CWHwh1	53.40694	-132.25778	GIS_ID_Link56634	Island Timberlands
Yakoun River Upper	CWHwh1	53.4069	-132.25508	GIS_ID_Link56635	Island Timberlands
Yakoun River Upper	CWHwh1	53.40223	-132.26924	GIS_ID_Link56636	Island Timberlands
Yakoun River Upper	CWHwh1	53.402	-132.26921	GIS_ID_Link56637	Island Timberlands
Yakoun River Upper	CWHwh1	53.40743	-132.25423	GIS_ID_Link56638	Island Timberlands
Yakoun River Upper	CWHwh1	53.4077	-132.25427	GIS_ID_Link56639	Island Timberlands
Yakoun River Upper	CWHwh1	53.40839	-132.25453	GIS_ID_Link56640	Island Timberlands
Yakoun River Upper	CWHwh1	53.4078	-132.25472	GIS_ID_Link56641	Island Timberlands
Yakoun River Upper	CWHwh1	53.40647	-132.25794	GIS_ID_Link56642	Island Timberlands
Yakoun River Upper	CWHwh1	53.40559	-132.25783	GIS_ID_Link56643	Island Timberlands
Yakoun River Upper	CWHwh1	53.40679	-132.25788	GIS_ID_Link56644	Island Timberlands
Yakoun River Upper	CWHwh1	53.40657	-132.25803	GIS_ID_Link56645	Island Timberlands
Yakoun River Upper	CWHwh1	53.40677	-132.25814	GIS_ID_Link56646	Island Timberlands
Yakoun River Upper	CWHwh1	53.40752	-132.25844	GIS_ID_Link56647	Island Timberlands
Yakoun River Upper	CWHwh1	53.39897	-132.26092	GIS_ID_Link56648	Island Timberlands
Yakoun River Upper	CWHwh1	53.40075	-132.26968	GIS_ID_Link56649	Island Timberlands
Yakoun River Upper	CWHwh1	53.39913	-132.26194	GIS_ID_Link56650	Island Timberlands
Yakoun River Upper	CWHwh1	53.39198	-132.26729	GIS_ID_Link56651	Island Timberlands
Yakoun River Upper	CWHwh1	53.3933	-132.27025	GIS_ID_Link56652	Island Timberlands
Yakoun River Upper	CWHwh1	53.40052	-132.26608	GIS_ID_Link56653	Island Timberlands
Yakoun River Upper	CWHwh1	53.39922	-132.26283	GIS_ID_Link56654	Island Timberlands
Yakoun River Upper	CWHwh1	53.4047	-132.2579	GIS_ID_Link56655	Island Timberlands
Yakoun River Upper	CWHwh1	53.40448	-132.25878	GIS_ID_Link56656	Island Timberlands
Yakoun River Upper	CWHwh1	53.40189	-132.26922	GIS_ID_Link56657	Island Timberlands
Yakoun River Upper	CWHwh1	53.40166	-132.26097	GIS_ID_Link56658	Island Timberlands

Location (Basin)	Biogeo Zone (BGC_LABEL)	Latitude	Longitude	GIS_ID	Ownership
Yakoun River Upper	CWHwh1	53.40115	-132.26036	GIS_ID_Link56659	Island Timberlands
Yakoun River Upper	CWHwh1	53.40016	-132.25957	GIS_ID_Link56660	Island Timberlands
Yakoun River Upper	CWHwh1	53.40128	-132.26051	GIS_ID_Link56661	Island Timberlands
Yakoun River Upper	CWHwh1	53.40157	-132.26078	GIS_ID_Link56662	Island Timberlands
Yakoun River Upper	CWHwh1	53.40042	-132.25959	GIS_ID_Link56663	Island Timberlands
Yakoun River Upper	CWHwh1	53.40109	-132.26037	GIS_ID_Link56664	Island Timberlands
Yakoun River Upper	CWHwh1	53.40094	-132.2602	GIS_ID_Link56665	Island Timberlands
Yakoun River Upper	CWHwh1	53.39592	-132.26863	GIS_ID_Link56666	Island Timberlands
Yakoun River Upper	CWHwh1	53.39269	-132.26216	GIS_ID_Link56667	Island Timberlands
Yakoun River Upper	CWHwh1	53.39636	-132.26934	GIS_ID_Link56668	Island Timberlands
Yakoun River Upper	CWHwh1	53.39854	-132.26917	GIS_ID_Link56669	Island Timberlands
Yakoun River Upper	CWHwh1	53.40353	-132.26255	GIS_ID_Link56670	Island Timberlands
Yakoun River Upper	CWHwh1	53.40379	-132.26854	GIS_ID_Link56671	Island Timberlands
Yakoun River Upper	CWHwh1	53.40568	-132.264	GIS_ID_Link56672	Island Timberlands
Yakoun River Upper	CWHwh1	53.3961	-132.26734	GIS_ID_Link56673	Island Timberlands
Yakoun River Upper	CWHwh1	53.39683	-132.26683	GIS_ID_Link56674	Island Timberlands
Yakoun River Upper	CWHwh1	53.40045	-132.26933	GIS_ID_Link56675	Island Timberlands
Yakoun River Upper	CWHwh1	53.40346	-132.26931	GIS_ID_Link56676	Island Timberlands
Yakoun River Upper	CWHwh1	53.39825	-132.26727	GIS_ID_Link56677	Island Timberlands
Yakoun River Upper	CWHwh1	53.40473	-132.26501	GIS_ID_Link56678	Island Timberlands
Yakoun River Upper	CWHwh1	53.3993	-132.26619	GIS_ID_Link56679	Island Timberlands
Yakoun River Upper	CWHwh1	53.39852	-132.26806	GIS_ID_Link56680	Island Timberlands
Yakoun River Upper	CWHwh1	53.39884	-132.26875	GIS_ID_Link56681	Island Timberlands
Yakoun River Upper	CWHwh1	53.39464	-132.264	GIS_ID_Link56682	Island Timberlands
Yakoun River Upper	CWHwh1	53.39364	-132.2694	GIS_ID_Link56683	Island Timberlands
Yakoun River Upper	CWHwh1	53.40021	-132.26379	GIS_ID_Link56684	Island Timberlands
Yakoun River Upper	CWHwh1	53.39985	-132.26804	GIS_ID_Link56685	Island Timberlands
Yakoun River Upper	CWHwh1	53.39342	-132.26376	GIS_ID_Link56686	Island Timberlands
Yakoun River Upper	CWHwh1	53.39722	-132.27049	GIS_ID_Link56687	Island Timberlands
Yakoun River Upper	CWHwh1	53.39501	-132.26666	GIS_ID_Link56688	Island Timberlands
Yakoun River Upper	CWHwh1	53.39937	-132.27006	GIS_ID_Link56689	Island Timberlands
Yakoun River Upper	CWHwh1	53.39716	-132.26893	GIS_ID_Link56690	Island Timberlands
Yakoun River Upper	CWHwh1	53.39798	-132.2693	GIS_ID_Link56691	Island Timberlands
Yakoun River Upper	CWHwh1	53.39787	-132.26928	GIS_ID_Link56692	Island Timberlands
Yakoun River Upper	CWHwh1	53.39726	-132.269	GIS_ID_Link56693	Island Timberlands
Yakoun River Upper	CWHwh1	53.39773	-132.26924	GIS_ID_Link56694	Island Timberlands
Yakoun River Upper	CWHwh1	53.39742	-132.2691	GIS_ID_Link56695	Island Timberlands
Yakoun River Upper	CWHwh1	53.39757	-132.26916	GIS_ID_Link56696	Island Timberlands
Yakoun River Upper	CWHwh1	53.3964	-132.2694	GIS_ID_Link56697	Island Timberlands
Yakoun River Upper	CWHwh1	53.39416	-132.26542	GIS_ID_Link56698	Island Timberlands
Yakoun River Upper	CWHwh1	53.39473	-132.26503	GIS_ID_Link56699	Island Timberlands
Yakoun River Upper	CWHwh1	53.40025	-132.26899	GIS_ID_Link56700	Island Timberlands
Yakoun River Upper	CWHwh1	53.39819	-132.26934	GIS_ID_Link56701	Island Timberlands
Yakoun River Upper	CWHwh1	53.39924	-132.26932	GIS_ID_Link56702	Island Timberlands
Yakoun River Upper	CWHwh1	53.39851	-132.26922	GIS_ID_Link56703	Island Timberlands
Yakoun River Upper	CWHwh1	53.3982	-132.26927	GIS_ID_Link56704	Island Timberlands
Yakoun River Upper	CWHwh1	53.39748	-132.26911	GIS_ID_Link56705	Island Timberlands
Yakoun River Upper	CWHwh1	53.39831	-132.26918	GIS_ID_Link56706	Island Timberlands
Yakoun River Upper	CWHwh1	53.40567	-132.26409	GIS_ID_Link56707	Island Timberlands
Yakoun River Upper	CWHwh1	53.40581	-132.26379	GIS_ID_Link56708	Island Timberlands
Yakoun River Upper	CWHwh1	53.40892	-132.25524	GIS_ID_Link56709	Island Timberlands

Location (Basin)	Biogeo Zone (BGC_LABEL)	Latitude	Longitude	GIS_ID	Ownership
Yakoun River Upper	CWHwh1	53.4067	-132.25987	GIS_ID_Link56710	Island Timberlands
Yakoun River Upper	CWHwh1	53.40606	-132.2571	GIS_ID_Link56711	Island Timberlands
Yakoun River Upper	CWHwh1	53.40677	-132.25971	GIS_ID_Link56712	Island Timberlands
Yakoun River Upper	CWHwh1	53.39849	-132.268	GIS_ID_Link56713	Island Timberlands
Yakoun River Upper	CWHwh1	53.40367	-132.26958	GIS_ID_Link56714	Island Timberlands
Yakoun River Upper	CWHwh1	53.3996	-132.26682	GIS_ID_Link56715	Island Timberlands
Yakoun River Upper	CWHwh1	53.40382	-132.26859	GIS_ID_Link56716	Island Timberlands
Yakoun River Upper	CWHwh1	53.40692	-132.25955	GIS_ID_Link56717	Island Timberlands
Yakoun River Upper	CWHwh1	53.40727	-132.25919	GIS_ID_Link56718	Island Timberlands
Yakoun River Upper	CWHwh1	53.40796	-132.25457	GIS_ID_Link56719	Island Timberlands
Yakoun River Upper	CWHwh1	53.40192	-132.26926	GIS_ID_Link56720	Island Timberlands
Brent Creek	CWHwh2	53.37305	-132.24326	GIS_ID_Link56721	Island Timberlands
Brent Creek	CWHwh2	53.37383	-132.24364	GIS_ID_Link56722	Island Timberlands
Brent Creek	CWHwh2	53.37516	-132.24068	GIS_ID_Link56723	Island Timberlands
Brent Creek	CWHwh2	53.37481	-132.24018	GIS_ID_Link56724	Island Timberlands
Brent Creek	CWHwh2	53.37477	-132.24433	GIS_ID_Link56725	Island Timberlands
Brent Creek	CWHwh2	53.37298	-132.2427	GIS_ID_Link56726	Island Timberlands
Brent Creek	CWHwh2	53.37506	-132.24442	GIS_ID_Link56727	Island Timberlands
Brent Creek	CWHwh2	53.37395	-132.24364	GIS_ID_Link56728	Island Timberlands
Sue Creek	CWHwh2	53.37826	-132.22985	GIS_ID_Link56729	Island Timberlands
Sue Creek	CWHwh2	53.37605	-132.23307	GIS_ID_Link56730	Island Timberlands
Sue Creek	CWHwh2	53.37859	-132.22811	GIS_ID_Link56731	Island Timberlands
Sue Creek	CWHwh2	53.37722	-132.23302	GIS_ID_Link56732	Island Timberlands
Three Mile Creek Upper	CWHwh2	53.37884	-132.23173	GIS_ID_Link56733	Island Timberlands
Three Mile Creek Upper	CWHwh2	53.37736	-132.23468	GIS_ID_Link56734	Island Timberlands
Three Mile Creek Upper	CWHwh2	53.37946	-132.23252	GIS_ID_Link56735	Island Timberlands
Three Mile Creek Upper	CWHwh2	53.37803	-132.23753	GIS_ID_Link56736	Island Timberlands
Sue Creek	CWHwh1	53.36803	-132.18386	GIS_ID_Link56737	Island Timberlands
Survey Creek Upper	CWHwh1	53.36036	-132.18795	GIS_ID_Link56738	Island Timberlands
Survey Creek Upper	CWHwh1	53.36274	-132.18865	GIS_ID_Link56739	Island Timberlands
Survey Creek Upper	CWHwh1	53.36388	-132.18931	GIS_ID_Link56740	Island Timberlands
Survey Creek Upper	CWHwh1	53.36335	-132.18903	GIS_ID_Link56741	Island Timberlands
Survey Creek Upper	CWHwh1	53.36285	-132.18824	GIS_ID_Link56742	Island Timberlands
Survey Creek Upper	CWHwh1	53.3639	-132.18837	GIS_ID_Link56743	Island Timberlands
Survey Creek Upper	CWHwh1	53.36024	-132.1873	GIS_ID_Link56744	Island Timberlands
Survey Creek Upper	CWHwh1	53.36681	-132.18645	GIS_ID_Link56745	Island Timberlands
Survey Creek Upper	CWHwh1	53.36367	-132.18885	GIS_ID_Link56746	Island Timberlands
Survey Creek Upper	CWHwh1	53.36377	-132.18928	GIS_ID_Link56747	Island Timberlands
Survey Creek Upper	CWHwh1	53.36351	-132.18815	GIS_ID_Link56748	Island Timberlands
Survey Creek Upper	CWHwh1	53.36647	-132.18614	GIS_ID_Link56749	Island Timberlands
Survey Creek Upper	CWHwh1	53.36384	-132.18959	GIS_ID_Link56750	Island Timberlands
Survey Creek Upper	CWHwh1	53.36628	-132.18957	GIS_ID_Link56751	Island Timberlands
Survey Creek Upper	CWHwh1	53.36883	-132.18948	GIS_ID_Link56752	Island Timberlands
Survey Creek Upper	CWHwh1	53.36367	-132.18918	GIS_ID_Link56753	Island Timberlands
Survey Creek Upper	CWHwh1	53.3586	-132.18764	GIS_ID_Link56754	Island Timberlands
Survey Creek Upper	CWHwh1	53.36199	-132.18788	GIS_ID_Link56755	Island Timberlands
Survey Creek Upper	CWHwh1	53.3639	-132.18909	GIS_ID_Link56756	Island Timberlands
Survey Creek Upper	CWHwh1	53.36308	-132.18857	GIS_ID_Link56757	Island Timberlands
Survey Creek Upper	CWHwh1	53.36366	-132.18866	GIS_ID_Link56758	Island Timberlands
Survey Creek Upper	CWHwh1	53.36374	-132.18923	GIS_ID_Link56759	Island Timberlands
Sue Creek	CWHwh1	53.37187	-132.16652	GIS_ID_Link56760	Island Timberlands

Location (Basin)	Biogeo Zone (BGC_LABEL)	Latitude	Longitude	GIS_ID	Ownership
Sue Creek	CWHwh1	53.37112	-132.16745	GIS_ID_Link56761	Island Timberlands
Sue Creek	CWHwh1	53.37212	-132.17238	GIS_ID_Link56762	Island Timberlands
Sue Creek	CWHwh1	53.37484	-132.16939	GIS_ID_Link56763	Island Timberlands
Sue Creek	CWHwh1	53.37091	-132.1689	GIS_ID_Link56764	Island Timberlands
Sue Creek	CWHwh1	53.37543	-132.17055	GIS_ID_Link56765	Island Timberlands
Sue Creek	CWHwh1	53.37008	-132.16795	GIS_ID_Link56766	Island Timberlands
Sue Creek	CWHwh1	53.36849	-132.17555	GIS_ID_Link56767	Island Timberlands
Sue Creek	CWHwh1	53.3713	-132.1766	GIS_ID_Link56768	Island Timberlands
Sue Creek	CWHwh1	53.3728	-132.16804	GIS_ID_Link56769	Island Timberlands
Sue Creek	CWHwh1	53.37405	-132.16965	GIS_ID_Link56770	Island Timberlands
Sue Creek	CWHwh1	53.37488	-132.17407	GIS_ID_Link56771	Island Timberlands
Sue Creek	CWHwh1	53.37574	-132.17508	GIS_ID_Link56772	Island Timberlands
Sue Creek	CWHwh1	53.37153	-132.16743	GIS_ID_Link56773	Island Timberlands
Survey Creek Upper	CWHwh1	53.36418	-132.17825	GIS_ID_Link56774	Island Timberlands
Survey Creek Upper	CWHwh1	53.36399	-132.17322	GIS_ID_Link56775	Island Timberlands
Survey Creek Upper	CWHwh1	53.3642	-132.17625	GIS_ID_Link56776	Island Timberlands
Survey Creek Upper	CWHwh1	53.36569	-132.16931	GIS_ID_Link56777	Island Timberlands
Survey Creek Upper	CWHwh1	53.36624	-132.17105	GIS_ID_Link56778	Island Timberlands
Survey Creek Upper	CWHwh1	53.36395	-132.17426	GIS_ID_Link56779	Island Timberlands
Survey Creek Upper	CWHwh1	53.36389	-132.17618	GIS_ID_Link56780	Island Timberlands
Survey Creek Upper	CWHwh1	53.36574	-132.16996	GIS_ID_Link56781	Island Timberlands
Survey Creek Upper	CWHwh1	53.36511	-132.17455	GIS_ID_Link56782	Island Timberlands
Survey Creek Upper	CWHwh1	53.36513	-132.17169	GIS_ID_Link56783	Island Timberlands
Survey Creek Upper	CWHwh1	53.36323	-132.17673	GIS_ID_Link56784	Island Timberlands
Survey Creek Upper	CWHwh1	53.36812	-132.17617	GIS_ID_Link56785	Island Timberlands
Survey Creek Upper	CWHwh1	53.36843	-132.17218	GIS_ID_Link56786	Island Timberlands
Survey Creek Upper	CWHwh1	53.36392	-132.17266	GIS_ID_Link56787	Island Timberlands
Survey Creek Upper	CWHwh1	53.36356	-132.17218	GIS_ID_Link56788	Island Timberlands
Survey Creek Upper	CWHwh1	53.36777	-132.17624	GIS_ID_Link56789	Island Timberlands
Survey Creek Upper	CWHwh1	53.36391	-132.17059	GIS_ID_Link56790	Island Timberlands
Survey Creek Upper	CWHwh1	53.36731	-132.17261	GIS_ID_Link56791	Island Timberlands
Survey Creek Upper	CWHwh1	53.36632	-132.16921	GIS_ID_Link56792	Island Timberlands
Survey Creek Upper	CWHwh1	53.36395	-132.17293	GIS_ID_Link56793	Island Timberlands
Survey Creek Upper	CWHwh1	53.36368	-132.16951	GIS_ID_Link56794	Island Timberlands
Survey Creek Upper	CWHwh1	53.36648	-132.16993	GIS_ID_Link56795	Island Timberlands
Survey Creek Upper	CWHwh1	53.36651	-132.17118	GIS_ID_Link56796	Island Timberlands
Survey Creek Upper	CWHwh1	53.36265	-132.18236	GIS_ID_Link56797	Island Timberlands
Survey Creek Upper	CWHwh1	53.36622	-132.17271	GIS_ID_Link56798	Island Timberlands
Survey Creek Upper	CWHwh1	53.366	-132.17461	GIS_ID_Link56799	Island Timberlands
Survey Creek Upper	CWHwh1	53.36188	-132.17852	GIS_ID_Link56800	Island Timberlands
Survey Creek Upper	CWHwh1	53.36282	-132.17596	GIS_ID_Link56801	Island Timberlands
Survey Creek Upper	CWHwh1	53.36361	-132.1695	GIS_ID_Link56802	Island Timberlands
Survey Creek Upper	CWHwh1	53.36088	-132.18018	GIS_ID_Link56803	Island Timberlands
Survey Creek Upper	CWHwh1	53.36345	-132.1693	GIS_ID_Link56804	Island Timberlands
Survey Creek Upper	CWHwh1	53.36114	-132.17421	GIS_ID_Link56805	Island Timberlands
Survey Creek Upper	CWHwh1	53.36083	-132.18404	GIS_ID_Link56806	Island Timberlands
Survey Creek Upper	CWHwh1	53.36174	-132.18269	GIS_ID_Link56807	Island Timberlands
Survey Creek Upper	CWHwh1	53.36171	-132.17816	GIS_ID_Link56808	Island Timberlands
Survey Creek Upper	CWHwh1	53.3624	-132.17195	GIS_ID_Link56809	Island Timberlands
Survey Creek Upper	CWHwh1	53.36372	-132.17405	GIS_ID_Link56810	Island Timberlands
Survey Creek Upper	CWHwh1	53.36377	-132.1716	GIS_ID_Link56811	Island Timberlands

Location (Basin)	Biogeo Zone (BGC_LABEL)	Latitude	Longitude	GIS_ID	Ownership
Survey Creek Upper	CWHwh1	53.36368	-132.17303	GIS_ID_Link56812	Island Timberlands
Survey Creek Upper	CWHwh1	53.36371	-132.17043	GIS_ID_Link56813	Island Timberlands
Survey Creek Upper	CWHwh1	53.3611	-132.17812	GIS_ID_Link56814	Island Timberlands
Survey Creek Upper	CWHwh1	53.36194	-132.16763	GIS_ID_Link56815	Island Timberlands
Survey Creek Upper	CWHwh1	53.36147	-132.17125	GIS_ID_Link56816	Island Timberlands
Survey Creek Upper	CWHwh1	53.36139	-132.1723	GIS_ID_Link56817	Island Timberlands
Survey Creek Upper	CWHwh1	53.36122	-132.17729	GIS_ID_Link56818	Island Timberlands
Survey Creek Upper	CWHwh1	53.36175	-132.16937	GIS_ID_Link56819	Island Timberlands
Survey Creek Upper	CWHwh1	53.36097	-132.18034	GIS_ID_Link56820	Island Timberlands
Survey Creek Upper	CWHwh1	53.36336	-132.16978	GIS_ID_Link56821	Island Timberlands
Survey Creek Upper	CWHwh1	53.36124	-132.17429	GIS_ID_Link56822	Island Timberlands
Survey Creek Upper	CWHwh1	53.36414	-132.17265	GIS_ID_Link56823	Island Timberlands
Survey Creek Upper	CWHwh1	53.36418	-132.17752	GIS_ID_Link56824	Island Timberlands
Survey Creek Upper	CWHwh1	53.36423	-132.1752	GIS_ID_Link56825	Island Timberlands
Survey Creek Upper	CWHwh1	53.36438	-132.17518	GIS_ID_Link56826	Island Timberlands
Survey Creek Upper	CWHwh1	53.36396	-132.17354	GIS_ID_Link56827	Island Timberlands
Survey Creek Upper	CWHwh1	53.36309	-132.17381	GIS_ID_Link56828	Island Timberlands
Survey Creek Upper	CWHwh1	53.36394	-132.1751	GIS_ID_Link56829	Island Timberlands
Survey Creek Upper	CWHwh1	53.36376	-132.17631	GIS_ID_Link56830	Island Timberlands
Survey Creek Upper	CWHwh1	53.36507	-132.17384	GIS_ID_Link56831	Island Timberlands
Survey Creek Upper	CWHwh1	53.36561	-132.17031	GIS_ID_Link56832	Island Timberlands
Survey Creek Upper	CWHwh1	53.36822	-132.17567	GIS_ID_Link56833	Island Timberlands
Survey Creek Upper	CWHwh1	53.36414	-132.17271	GIS_ID_Link56834	Island Timberlands
Survey Creek Upper	CWHwh1	53.36644	-132.16937	GIS_ID_Link56835	Island Timberlands
Survey Creek Upper	CWHwh1	53.36665	-132.17047	GIS_ID_Link56836	Island Timberlands
Survey Creek Upper	CWHwh1	53.36401	-132.17234	GIS_ID_Link56837	Island Timberlands
Survey Creek Upper	CWHwh1	53.36681	-132.17241	GIS_ID_Link56838	Island Timberlands
Survey Creek Upper	CWHwh1	53.36771	-132.17602	GIS_ID_Link56839	Island Timberlands
Survey Creek Upper	CWHwh1	53.36669	-132.17374	GIS_ID_Link56840	Island Timberlands
Survey Creek Upper	CWHwh1	53.3641	-132.17272	GIS_ID_Link56841	Island Timberlands
Survey Creek Upper	CWHwh1	53.36215	-132.17719	GIS_ID_Link56842	Island Timberlands
Survey Creek Upper	CWHwh1	53.36645	-132.17186	GIS_ID_Link56843	Island Timberlands
Survey Creek Upper	CWHwh1	53.36649	-132.17046	GIS_ID_Link56844	Island Timberlands
Survey Creek Upper	CWHwh1	53.36607	-132.17362	GIS_ID_Link56845	Island Timberlands
Survey Creek Upper	CWHwh1	53.36265	-132.18182	GIS_ID_Link56846	Island Timberlands
Survey Creek Upper	CWHwh1	53.3664	-132.1694	GIS_ID_Link56847	Island Timberlands
Survey Creek Upper	CWHwh1	53.3636	-132.16925	GIS_ID_Link56848	Island Timberlands
Survey Creek Upper	CWHwh1	53.36354	-132.16939	GIS_ID_Link56849	Island Timberlands
Survey Creek Upper	CWHwh1	53.36215	-132.17767	GIS_ID_Link56850	Island Timberlands
Survey Creek Upper	CWHwh1	53.36104	-132.18345	GIS_ID_Link56851	Island Timberlands
Survey Creek Upper	CWHwh1	53.36188	-132.17532	GIS_ID_Link56852	Island Timberlands
Survey Creek Upper	CWHwh1	53.36165	-132.18216	GIS_ID_Link56853	Island Timberlands
Three Mile Creek Lower	CWHwh1	53.36949	-132.16855	GIS_ID_Link56854	Island Timberlands
Three Mile Creek Lower	CWHwh1	53.3705	-132.16829	GIS_ID_Link56855	Island Timberlands
Three Mile Creek Lower	CWHwh1	53.3724	-132.17196	GIS_ID_Link56856	Island Timberlands
Three Mile Creek Lower	CWHwh1	53.37476	-132.1692	GIS_ID_Link56857	Island Timberlands
Three Mile Creek Lower	CWHwh1	53.37507	-132.16979	GIS_ID_Link56858	Island Timberlands
Three Mile Creek Lower	CWHwh1	53.3749	-132.16929	GIS_ID_Link56859	Island Timberlands
Three Mile Creek Lower	CWHwh1	53.3702	-132.16787	GIS_ID_Link56860	Island Timberlands
Three Mile Creek Lower	CWHwh1	53.37088	-132.16877	GIS_ID_Link56861	Island Timberlands
Three Mile Creek Lower	CWHwh1	53.37507	-132.16973	GIS_ID_Link56862	Island Timberlands

Location (Basin)	Biogeo Zone (BGC_LABEL)	Latitude	Longitude	GIS_ID	Ownership
Sue Creek	CWHwh1	53.37445	-132.22658	GIS_ID_Link56863	Island Timberlands
Sue Creek	CWHwh1	53.37437	-132.22592	GIS_ID_Link56864	Island Timberlands
Sue Creek	CWHwh1	53.37908	-132.22062	GIS_ID_Link56865	Island Timberlands
Sue Creek	CWHwh1	53.3782	-132.21796	GIS_ID_Link56866	Island Timberlands
Sue Creek	CWHwh1	53.37366	-132.2249	GIS_ID_Link56867	Island Timberlands
Sue Creek	CWHwh1	53.37775	-132.21991	GIS_ID_Link56868	Island Timberlands
Sue Creek	CWHwh1	53.37339	-132.22646	GIS_ID_Link56869	Island Timberlands
Sue Creek	CWHwh1	53.37747	-132.22246	GIS_ID_Link56870	Island Timberlands
Sue Creek	CWHwh1	53.37742	-132.22856	GIS_ID_Link56871	Island Timberlands
Sue Creek	CWHwh1	53.3773	-132.22459	GIS_ID_Link56872	Island Timberlands
Sue Creek	CWHwh1	53.37443	-132.22402	GIS_ID_Link56873	Island Timberlands
Sue Creek	CWHwh1	53.37481	-132.22676	GIS_ID_Link56874	Island Timberlands
Sue Creek	CWHwh1	53.37905	-132.21657	GIS_ID_Link56875	Island Timberlands
Sue Creek	CWHwh1	53.37867	-132.22008	GIS_ID_Link56876	Island Timberlands
Sue Creek	CWHwh1	53.37877	-132.21794	GIS_ID_Link56877	Island Timberlands
Sue Creek	CWHwh1	53.37874	-132.22475	GIS_ID_Link56878	Island Timberlands
Sue Creek	CWHwh1	53.3755	-132.22415	GIS_ID_Link56879	Island Timberlands
Sue Creek	CWHwh1	53.37636	-132.22378	GIS_ID_Link56880	Island Timberlands
Sue Creek	CWHwh1	53.37439	-132.22398	GIS_ID_Link56881	Island Timberlands
Sue Creek	CWHwh1	53.37455	-132.22672	GIS_ID_Link56882	Island Timberlands
Sue Creek	CWHwh1	53.37456	-132.22534	GIS_ID_Link56883	Island Timberlands
Sue Creek	CWHwh2	53.38027	-132.22501	GIS_ID_Link56884	Island Timberlands
Sue Creek	CWHwh2	53.37904	-132.21937	GIS_ID_Link56885	Island Timberlands
Sue Creek	CWHwh2	53.37894	-132.22039	GIS_ID_Link56886	Island Timberlands
Sue Creek	CWHwh2	53.37906	-132.22484	GIS_ID_Link56887	Island Timberlands
Sue Creek	CWHwh1	53.37431	-132.22362	GIS_ID_Link56888	Island Timberlands
Sue Creek	CWHwh1	53.37442	-132.2243	GIS_ID_Link56889	Island Timberlands
Sue Creek	CWHwh1	53.37918	-132.22125	GIS_ID_Link56890	Island Timberlands
Sue Creek	CWHwh1	53.37817	-132.21845	GIS_ID_Link56891	Island Timberlands
Sue Creek	CWHwh1	53.37759	-132.22099	GIS_ID_Link56892	Island Timberlands
Sue Creek	CWHwh1	53.37373	-132.22605	GIS_ID_Link56893	Island Timberlands
Sue Creek	CWHwh1	53.37721	-132.2232	GIS_ID_Link56894	Island Timberlands
Sue Creek	CWHwh1	53.37905	-132.21924	GIS_ID_Link56895	Island Timberlands
Sue Creek	CWHwh1	53.37901	-132.22124	GIS_ID_Link56896	Island Timberlands
Sue Creek	CWHwh1	53.37898	-132.21693	GIS_ID_Link56897	Island Timberlands
Sue Creek	CWHwh1	53.37863	-132.22475	GIS_ID_Link56898	Island Timberlands
Sue Creek	CWHwh1	53.37499	-132.22658	GIS_ID_Link56899	Island Timberlands
Sue Creek	CWHwh1	53.3787	-132.21899	GIS_ID_Link56900	Island Timberlands
Sue Creek	CWHwh1	53.37867	-132.2214	GIS_ID_Link56901	Island Timberlands
Sue Creek	CWHwh1	53.37491	-132.22416	GIS_ID_Link56902	Island Timberlands
Sue Creek	CWHwh1	53.37458	-132.22566	GIS_ID_Link56903	Island Timberlands
Sue Creek	CWHwh1	53.37461	-132.22631	GIS_ID_Link56904	Island Timberlands
Sue Creek	CWHwh1	53.37436	-132.22371	GIS_ID_Link56905	Island Timberlands
Sue Creek	CWHwh1	53.37446	-132.22437	GIS_ID_Link56906	Island Timberlands
Central Creek	CWHwh1	53.19662	-131.97964	GIS_ID_Link56907	Island Timberlands
Honna River Upper CW	CWHwh1	53.29913	-132.15461	GIS_ID_Link56908	Island Timberlands
Ghost Creek	CWHwh1	53.42509	-132.27823	GIS_ID_Link56909	Island Timberlands
Ghost Creek	CWHwh1	53.42145	-132.28083	GIS_ID_Link56910	Island Timberlands
Ghost Creek	CWHwh1	53.42171	-132.28285	GIS_ID_Link56911	Island Timberlands
Ghost Creek	CWHwh1	53.4223	-132.2843	GIS_ID_Link56912	Island Timberlands
Ghost Creek	CWHwh1	53.42085	-132.28279	GIS_ID_Link56913	Island Timberlands

Location (Basin)	Biogeo Zone (BGC_LABEL)	Latitude	Longitude	GIS_ID	Ownership
Ghost Creek	CWHwh1	53.42339	-132.28126	GIS_ID_Link56914	Island Timberlands
Ghost Creek	CWHwh1	53.42335	-132.27531	GIS_ID_Link56915	Island Timberlands
Ghost Creek	CWHwh1	53.42141	-132.28061	GIS_ID_Link56916	Island Timberlands
Ghost Creek	CWHwh1	53.41778	-132.28156	GIS_ID_Link56917	Island Timberlands
Ghost Creek	CWHwh1	53.42091	-132.28108	GIS_ID_Link56918	Island Timberlands
Ghost Creek	CWHwh1	53.41887	-132.28288	GIS_ID_Link56919	Island Timberlands
Ghost Creek	CWHwh1	53.41702	-132.28306	GIS_ID_Link56920	Island Timberlands
Ghost Creek	CWHwh1	53.41754	-132.2823	GIS_ID_Link56921	Island Timberlands
Ghost Creek	CWHwh1	53.421	-132.28421	GIS_ID_Link56922	Island Timberlands
Ghost Creek	CWHwh1	53.42188	-132.28451	GIS_ID_Link56923	Island Timberlands
Ghost Creek	CWHwh1	53.42305	-132.27872	GIS_ID_Link56924	Island Timberlands
Ghost Creek	CWHwh1	53.42296	-132.27807	GIS_ID_Link56925	Island Timberlands
Ghost Creek	CWHwh1	53.4222	-132.28041	GIS_ID_Link56926	Island Timberlands
Ghost Creek	CWHwh1	53.42039	-132.28434	GIS_ID_Link56927	Island Timberlands
Ghost Creek	CWHwh1	53.42235	-132.27998	GIS_ID_Link56928	Island Timberlands
Ghost Creek	CWHwh1	53.41734	-132.28316	GIS_ID_Link56929	Island Timberlands
Ghost Creek	CWHwh1	53.42214	-132.28477	GIS_ID_Link56930	Island Timberlands
Ghost Creek	CWHwh1	53.41904	-132.28257	GIS_ID_Link56931	Island Timberlands
Ghost Creek	CWHwh1	53.41738	-132.2846	GIS_ID_Link56932	Island Timberlands
Ghost Creek	CWHwh1	53.41812	-132.28365	GIS_ID_Link56933	Island Timberlands
Ghost Creek	CWHwh1	53.42213	-132.28465	GIS_ID_Link56934	Island Timberlands
Ghost Creek	CWHwh1	53.42168	-132.28464	GIS_ID_Link56935	Island Timberlands
Ghost Creek	CWHwh1	53.42349	-132.27238	GIS_ID_Link56936	Island Timberlands
Ghost Creek	CWHwh1	53.42315	-132.28263	GIS_ID_Link56937	Island Timberlands
Ghost Creek	CWHwh1	53.42141	-132.28129	GIS_ID_Link56938	Island Timberlands
Ghost Creek	CWHwh1	53.42124	-132.28341	GIS_ID_Link56939	Island Timberlands
Ghost Creek	CWHwh1	53.42478	-132.27802	GIS_ID_Link56940	Island Timberlands
Ghost Creek	CWHwh1	53.42517	-132.27855	GIS_ID_Link56941	Island Timberlands
Ghost Creek	CWHwh1	53.42426	-132.2791	GIS_ID_Link56942	Island Timberlands
Ghost Creek	CWHwh1	53.42217	-132.283	GIS_ID_Link56943	Island Timberlands
Ghost Creek	CWHwh1	53.42115	-132.28079	GIS_ID_Link56944	Island Timberlands
Ghost Creek	CWHwh1	53.42123	-132.28076	GIS_ID_Link56945	Island Timberlands
Ghost Creek	CWHwh1	53.42303	-132.27856	GIS_ID_Link56946	Island Timberlands
Ghost Creek	CWHwh1	53.41808	-132.28487	GIS_ID_Link56947	Island Timberlands
Ghost Creek	CWHwh1	53.41863	-132.28385	GIS_ID_Link56948	Island Timberlands
Ghost Creek	CWHwh1	53.41738	-132.28434	GIS_ID_Link56949	Island Timberlands
Ghost Creek	CWHwh1	53.42162	-132.2849	GIS_ID_Link56950	Island Timberlands
Survey Creek Upper	CWHwh1	53.36431	-132.169	GIS_ID_Link56951	Island Timberlands
Survey Creek Upper	CWHwh1	53.36388	-132.16895	GIS_ID_Link56952	Island Timberlands
Survey Creek Upper	CWHwh1	53.3621	-132.16569	GIS_ID_Link56953	Island Timberlands
Survey Creek Upper	CWHwh1	53.3625	-132.16834	GIS_ID_Link56954	Island Timberlands
Survey Creek Upper	CWHwh1	53.36373	-132.16647	GIS_ID_Link56955	Island Timberlands
Survey Creek Upper	CWHwh1	53.36165	-132.16645	GIS_ID_Link56956	Island Timberlands
Survey Creek Upper	CWHwh1	53.3626	-132.16609	GIS_ID_Link56957	Island Timberlands
Survey Creek Upper	CWHwh1	53.36348	-132.16576	GIS_ID_Link56958	Island Timberlands
Survey Creek Upper	CWHwh1	53.36381	-132.16783	GIS_ID_Link56959	Island Timberlands
Survey Creek Upper	CWHwh1	53.36317	-132.16821	GIS_ID_Link56960	Island Timberlands
Survey Creek Upper	CWHwh1	53.36282	-132.16691	GIS_ID_Link56961	Island Timberlands
Survey Creek Upper	CWHwh1	53.36509	-132.16723	GIS_ID_Link56962	Island Timberlands
Survey Creek Upper	CWHwh1	53.36595	-132.16714	GIS_ID_Link56963	Island Timberlands
Survey Creek Upper	CWHwh1	53.36642	-132.16701	GIS_ID_Link56964	Island Timberlands

Location (Basin)	Biogeo Zone (BGC_LABEL)	Latitude	Longitude	GIS_ID	Ownership
Survey Creek Upper	CWHwh1	53.36337	-132.16662	GIS_ID_Link56965	Island Timberlands
Survey Creek Upper	CWHwh1	53.36296	-132.1657	GIS_ID_Link56966	Island Timberlands
Survey Creek Upper	CWHwh1	53.36352	-132.16807	GIS_ID_Link56967	Island Timberlands
Survey Creek Upper	CWHwh1	53.36186	-132.16642	GIS_ID_Link56968	Island Timberlands
Survey Creek Upper	CWHwh1	53.36204	-132.16756	GIS_ID_Link56969	Island Timberlands
Survey Creek Upper	CWHwh1	53.3627	-132.16822	GIS_ID_Link56970	Island Timberlands
Survey Creek Upper	CWHwh1	53.36285	-132.16544	GIS_ID_Link56971	Island Timberlands
Survey Creek Upper	CWHwh1	53.36233	-132.16579	GIS_ID_Link56972	Island Timberlands
Survey Creek Upper	CWHwh1	53.36434	-132.16595	GIS_ID_Link56973	Island Timberlands
Survey Creek Upper	CWHwh1	53.36383	-132.16882	GIS_ID_Link56974	Island Timberlands
Survey Creek Upper	CWHwh1	53.36379	-132.16686	GIS_ID_Link56975	Island Timberlands
Survey Creek Upper	CWHwh1	53.36441	-132.16889	GIS_ID_Link56976	Island Timberlands
Survey Creek Upper	CWHwh1	53.36486	-132.16916	GIS_ID_Link56977	Island Timberlands
Survey Creek Upper	CWHwh1	53.36367	-132.16612	GIS_ID_Link56978	Island Timberlands
Survey Creek Upper	CWHwh1	53.36305	-132.16743	GIS_ID_Link56979	Island Timberlands
Survey Creek Upper	CWHwh1	53.36271	-132.16644	GIS_ID_Link56980	Island Timberlands
Survey Creek Upper	CWHwh1	53.36482	-132.16727	GIS_ID_Link56981	Island Timberlands
Survey Creek Upper	CWHwh1	53.36281	-132.16544	GIS_ID_Link56982	Island Timberlands
Survey Creek Upper	CWHwh1	53.36348	-132.16703	GIS_ID_Link56983	Island Timberlands
Survey Creek Upper	CWHwh1	53.36359	-132.16902	GIS_ID_Link56984	Island Timberlands
Survey Creek Upper	CWHwh1	53.3632	-132.1661	GIS_ID_Link56985	Island Timberlands
Yakoun River Upper	CWHwh1	53.3791	-132.25852	GIS_ID_Link56986	Island Timberlands
Yakoun River Upper	CWHwh1	53.37867	-132.25836	GIS_ID_Link56987	Island Timberlands
Yakoun River Upper	CWHwh1	53.37879	-132.25753	GIS_ID_Link56988	Island Timberlands
Yakoun River Upper	CWHwh1	53.37864	-132.26015	GIS_ID_Link56989	Island Timberlands
Yakoun River Upper	CWHwh1	53.37953	-132.26039	GIS_ID_Link56990	Island Timberlands
Yakoun River Upper	CWHwh1	53.37869	-132.25877	GIS_ID_Link56991	Island Timberlands
Yakoun River Upper	CWHwh1	53.37876	-132.25717	GIS_ID_Link56992	Island Timberlands
Yakoun River Upper	CWHwh1	53.37913	-132.25767	GIS_ID_Link56993	Island Timberlands
Yakoun River Upper	CWHwh1	53.37862	-132.25559	GIS_ID_Link56994	Island Timberlands
Yakoun River Upper	CWHwh1	53.38302	-132.26012	GIS_ID_Link56995	Island Timberlands
Yakoun River Upper	CWHwh1	53.37984	-132.25943	GIS_ID_Link56996	Island Timberlands
Yakoun River Upper	CWHwh1	53.38099	-132.26138	GIS_ID_Link56997	Island Timberlands
Yakoun River Upper	CWHwh1	53.42215	-132.27598	GIS_ID_Link56998	Island Timberlands
Yakoun River Upper	CWHwh1	53.38553	-132.26286	GIS_ID_Link56999	Island Timberlands
Yakoun River Upper	CWHwh1	53.38731	-132.266	GIS_ID_Link57000	Island Timberlands
Yakoun River Upper	CWHwh1	53.37876	-132.26271	GIS_ID_Link57001	Island Timberlands
Yakoun River Upper	CWHwh1	53.38207	-132.26173	GIS_ID_Link57002	Island Timberlands
Yakoun River Upper	CWHwh1	53.38653	-132.26722	GIS_ID_Link57003	Island Timberlands
Yakoun River Upper	CWHwh1	53.37992	-132.26253	GIS_ID_Link57004	Island Timberlands
Yakoun River Upper	CWHwh1	53.38425	-132.26279	GIS_ID_Link57005	Island Timberlands
Yakoun River Upper	CWHwh1	53.38362	-132.26572	GIS_ID_Link57006	Island Timberlands
Yakoun River Upper	CWHwh1	53.41841	-132.27653	GIS_ID_Link57007	Island Timberlands
Yakoun River Upper	CWHwh1	53.3809	-132.26141	GIS_ID_Link57008	Island Timberlands
Yakoun River Upper	CWHwh1	53.38643	-132.26519	GIS_ID_Link57009	Island Timberlands
Yakoun River Upper	CWHwh1	53.41807	-132.27574	GIS_ID_Link57010	Island Timberlands
Yakoun River Upper	CWHwh1	53.42227	-132.27624	GIS_ID_Link57011	Island Timberlands
Yakoun River Upper	CWHwh1	53.38344	-132.26318	GIS_ID_Link57012	Island Timberlands
Yakoun River Upper	CWHwh1	53.38699	-132.26517	GIS_ID_Link57013	Island Timberlands
Yakoun River Upper	CWHwh1	53.38718	-132.26519	GIS_ID_Link57014	Island Timberlands
Yakoun River Upper	CWHwh1	53.37893	-132.25732	GIS_ID_Link57015	Island Timberlands

Location (Basin)	Biogeo Zone (BGC_LABEL)	Latitude	Longitude	GIS_ID	Ownership
Yakoun River Upper	CWHwh1	53.3787	-132.25705	GIS_ID_Link57016	Island Timberlands
Yakoun River Upper	CWHwh1	53.38122	-132.25602	GIS_ID_Link57017	Island Timberlands
Yakoun River Upper	CWHwh1	53.38192	-132.25844	GIS_ID_Link57018	Island Timberlands
Yakoun River Upper	CWHwh1	53.37709	-132.26254	GIS_ID_Link57019	Island Timberlands
Yakoun River Upper	CWHwh1	53.38622	-132.26996	GIS_ID_Link57020	Island Timberlands
Yakoun River Upper	CWHwh1	53.41776	-132.28035	GIS_ID_Link57021	Island Timberlands
Yakoun River Upper	CWHwh1	53.41752	-132.27894	GIS_ID_Link57022	Island Timberlands
Yakoun River Upper	CWHwh1	53.41733	-132.27705	GIS_ID_Link57023	Island Timberlands
Yakoun River Upper	CWHwh1	53.38706	-132.27091	GIS_ID_Link57024	Island Timberlands
Yakoun River Upper	CWHwh1	53.38623	-132.27093	GIS_ID_Link57025	Island Timberlands
Yakoun River Upper	CWHwh2	53.37685	-132.25544	GIS_ID_Link57026	Island Timberlands
Yakoun River Upper	CWHwh2	53.37608	-132.259	GIS_ID_Link57027	Island Timberlands
Yakoun River Upper	CWHwh2	53.37645	-132.25992	GIS_ID_Link57028	Island Timberlands
Yakoun River Upper	CWHwh2	53.37847	-132.25681	GIS_ID_Link57029	Island Timberlands
Yakoun River Upper	CWHwh2	53.37845	-132.25647	GIS_ID_Link57030	Island Timberlands
Yakoun River Upper	CWHwh2	53.37862	-132.25455	GIS_ID_Link57031	Island Timberlands
Yakoun River Upper	CWHwh2	53.37731	-132.25644	GIS_ID_Link57032	Island Timberlands
Yakoun River Upper	CWHwh1	53.38687	-132.26934	GIS_ID_Link57033	Island Timberlands
Yakoun River Upper	CWHwh1	53.38686	-132.26949	GIS_ID_Link57034	Island Timberlands
Yakoun River Upper	CWHwh1	53.387	-132.27088	GIS_ID_Link57035	Island Timberlands
Yakoun River Upper	CWHwh1	53.37438	-132.26019	GIS_ID_Link57036	Island Timberlands
Yakoun River Upper	CWHwh1	53.37886	-132.25806	GIS_ID_Link57037	Island Timberlands
Yakoun River Upper	CWHwh1	53.37874	-132.26002	GIS_ID_Link57038	Island Timberlands
Yakoun River Upper	CWHwh1	53.38113	-132.26141	GIS_ID_Link57039	Island Timberlands
Yakoun River Upper	CWHwh1	53.38345	-132.26634	GIS_ID_Link57040	Island Timberlands
Yakoun River Upper	CWHwh1	53.38543	-132.26276	GIS_ID_Link57041	Island Timberlands
Yakoun River Upper	CWHwh1	53.38708	-132.26611	GIS_ID_Link57042	Island Timberlands
Yakoun River Upper	CWHwh1	53.41761	-132.27299	GIS_ID_Link57043	Island Timberlands
Yakoun River Upper	CWHwh1	53.38094	-132.26269	GIS_ID_Link57044	Island Timberlands
Yakoun River Upper	CWHwh1	53.37902	-132.26269	GIS_ID_Link57045	Island Timberlands
Yakoun River Upper	CWHwh1	53.38592	-132.26807	GIS_ID_Link57046	Island Timberlands
Yakoun River Upper	CWHwh1	53.38589	-132.26514	GIS_ID_Link57047	Island Timberlands
Yakoun River Upper	CWHwh1	53.38104	-132.26147	GIS_ID_Link57048	Island Timberlands
Yakoun River Upper	CWHwh1	53.38709	-132.26516	GIS_ID_Link57049	Island Timberlands
Yakoun River Upper	CWHwh1	53.385	-132.26033	GIS_ID_Link57050	Island Timberlands
Yakoun River Upper	CWHwh1	53.3811	-132.26134	GIS_ID_Link57051	Island Timberlands
Yakoun River Upper	CWHwh1	53.3813	-132.2612	GIS_ID_Link57052	Island Timberlands
Yakoun River Upper	CWHwh1	53.38497	-132.26074	GIS_ID_Link57053	Island Timberlands
Yakoun River Upper	CWHwh1	53.37913	-132.25727	GIS_ID_Link57054	Island Timberlands
Yakoun River Upper	CWHwh1	53.3812	-132.25629	GIS_ID_Link57055	Island Timberlands
Yakoun River Upper	CWHwh1	53.38583	-132.27029	GIS_ID_Link57056	Island Timberlands
Yakoun River Upper	CWHwh2	53.37789	-132.25587	GIS_ID_Link57057	Island Timberlands
Yakoun River Upper	CWHwh2	53.37665	-132.257	GIS_ID_Link57058	Island Timberlands
Yakoun River Upper	CWHwh2	53.37896	-132.25857	GIS_ID_Link57059	Island Timberlands
Yakoun River Upper	CWHwh2	53.37848	-132.25669	GIS_ID_Link57060	Island Timberlands
Yakoun River Upper	CWHwh2	53.37854	-132.25685	GIS_ID_Link57061	Island Timberlands
Yakoun River Upper	CWHwh2	53.37902	-132.25745	GIS_ID_Link57062	Island Timberlands
Yakoun River Upper	CWHwh2	53.37916	-132.2577	GIS_ID_Link57063	Island Timberlands
Yakoun River Upper	CWHwh2	53.37851	-132.25578	GIS_ID_Link57064	Island Timberlands
Yakoun River Upper	CWHwh2	53.37845	-132.25664	GIS_ID_Link57065	Island Timberlands
Yakoun River Upper	CWHwh2	53.37845	-132.25626	GIS_ID_Link57066	Island Timberlands

Location (Basin)	Biogeo Zone (BGC_LABEL)	Latitude	Longitude	GIS_ID	Ownership
Yakoun River Upper	CWHwh2	53.3785	-132.2556	GIS_ID_Link57067	Island Timberlands
Brent Creek	CWHwh1	53.33993	-132.21377	GIS_ID_Link57068	Island Timberlands
Brent Creek	CWHwh1	53.33784	-132.21612	GIS_ID_Link57069	Island Timberlands
Brent Creek	CWHwh1	53.33519	-132.20873	GIS_ID_Link57070	Island Timberlands
Brent Creek	CWHwh1	53.33863	-132.21382	GIS_ID_Link57071	Island Timberlands
Brent Creek	CWHwh1	53.33992	-132.23392	GIS_ID_Link57072	Island Timberlands
Brent Creek	CWHwh1	53.3367	-132.21217	GIS_ID_Link57073	Island Timberlands
Brent Creek	CWHwh1	53.33782	-132.21481	GIS_ID_Link57074	Island Timberlands
Brent Creek	CWHwh1	53.33804	-132.21259	GIS_ID_Link57075	Island Timberlands
Brent Creek	CWHwh1	53.3402	-132.22415	GIS_ID_Link57076	Island Timberlands
Brent Creek	CWHwh1	53.3378	-132.21024	GIS_ID_Link57077	Island Timberlands
Brent Creek	CWHwh1	53.3398	-132.21383	GIS_ID_Link57078	Island Timberlands
Brent Creek	CWHwh1	53.34171	-132.22352	GIS_ID_Link57079	Island Timberlands
Brent Creek	CWHwh1	53.33999	-132.22499	GIS_ID_Link57080	Island Timberlands
Brent Creek	CWHwh1	53.33774	-132.21213	GIS_ID_Link57081	Island Timberlands
Brent Creek	CWHwh1	53.33903	-132.22273	GIS_ID_Link57082	Island Timberlands
Brent Creek	CWHwh1	53.33884	-132.23205	GIS_ID_Link57083	Island Timberlands
Brent Creek	CWHwh1	53.33822	-132.23141	GIS_ID_Link57084	Island Timberlands
Brent Creek	CWHwh1	53.33777	-132.22456	GIS_ID_Link57085	Island Timberlands
Brent Creek	CWHwh1	53.3422	-132.22349	GIS_ID_Link57086	Island Timberlands
Brent Creek	CWHwh1	53.33973	-132.2328	GIS_ID_Link57087	Island Timberlands
Brent Creek	CWHwh1	53.33728	-132.22585	GIS_ID_Link57088	Island Timberlands
Brent Creek	CWHwh1	53.33752	-132.23264	GIS_ID_Link57089	Island Timberlands
Brent Creek	CWHwh1	53.34137	-132.22635	GIS_ID_Link57090	Island Timberlands
Brent Creek	CWHwh1	53.33894	-132.22929	GIS_ID_Link57091	Island Timberlands
Brent Creek	CWHwh1	53.33859	-132.23165	GIS_ID_Link57092	Island Timberlands
Brent Creek	CWHwh1	53.33823	-132.23111	GIS_ID_Link57093	Island Timberlands
Brent Creek	CWHwh1	53.3393	-132.23175	GIS_ID_Link57094	Island Timberlands
Brent Creek	CWHwh1	53.33687	-132.2298	GIS_ID_Link57095	Island Timberlands
Brent Creek	CWHwh1	53.33952	-132.23332	GIS_ID_Link57096	Island Timberlands
Brent Creek	CWHwh1	53.34005	-132.23464	GIS_ID_Link57097	Island Timberlands
Brent Creek	CWHwh1	53.33991	-132.22764	GIS_ID_Link57098	Island Timberlands
Brent Creek	CWHwh1	53.34142	-132.22395	GIS_ID_Link57099	Island Timberlands
Brent Creek	CWHwh1	53.33709	-132.21352	GIS_ID_Link57100	Island Timberlands
Brent Creek	CWHwh1	53.33736	-132.20945	GIS_ID_Link57101	Island Timberlands
Brent Creek	CWHwh1	53.34005	-132.21385	GIS_ID_Link57102	Island Timberlands
Brent Creek	CWHwh1	53.34038	-132.21332	GIS_ID_Link57103	Island Timberlands
Brent Creek	CWHwh1	53.34109	-132.22252	GIS_ID_Link57104	Island Timberlands
Brent Creek	CWHwh1	53.33846	-132.21393	GIS_ID_Link57105	Island Timberlands
Brent Creek	CWHwh1	53.34145	-132.22397	GIS_ID_Link57106	Island Timberlands
Brent Creek	CWHwh1	53.34197	-132.22304	GIS_ID_Link57107	Island Timberlands
Brent Creek	CWHwh1	53.33982	-132.21412	GIS_ID_Link57108	Island Timberlands
Brent Creek	CWHwh1	53.34049	-132.2317	GIS_ID_Link57109	Island Timberlands
Brent Creek	CWHwh1	53.33869	-132.2318	GIS_ID_Link57110	Island Timberlands
Brent Creek	CWHwh1	53.33876	-132.23179	GIS_ID_Link57111	Island Timberlands
Brent Creek	CWHwh1	53.33901	-132.2342	GIS_ID_Link57112	Island Timberlands
Brent Creek	CWHwh1	53.34358	-132.22862	GIS_ID_Link57113	Island Timberlands
Brent Creek	CWHwh1	53.3382	-132.23147	GIS_ID_Link57114	Island Timberlands
Brent Creek	CWHwh1	53.33714	-132.22661	GIS_ID_Link57115	Island Timberlands
Brent Creek	CWHwh1	53.3372	-132.22713	GIS_ID_Link57116	Island Timberlands
Brent Creek	CWHwh1	53.33804	-132.22992	GIS_ID_Link57117	Island Timberlands

Location (Basin)	Biogeo Zone (BGC_LABEL)	Latitude	Longitude	GIS_ID	Ownership
Brent Creek	CWHwh1	53.33974	-132.23209	GIS_ID_Link57118	Island Timberlands
Brent Creek	CWHwh1	53.33784	-132.22491	GIS_ID_Link57119	Island Timberlands
Brent Creek	CWHwh1	53.34298	-132.22483	GIS_ID_Link57120	Island Timberlands
Brent Creek	CWHwh1	53.33896	-132.23212	GIS_ID_Link57121	Island Timberlands
Brent Creek	CWHwh1	53.33795	-132.23093	GIS_ID_Link57122	Island Timberlands
Brent Creek	CWHwh1	53.33861	-132.23166	GIS_ID_Link57123	Island Timberlands
Yakoun River Upper	CWHwh1	53.38913	-132.26016	GIS_ID_Link57124	Island Timberlands
Yakoun River Upper	CWHwh1	53.39027	-132.2632	GIS_ID_Link57125	Island Timberlands
Yakoun River Upper	CWHwh1	53.3891	-132.26466	GIS_ID_Link57126	Island Timberlands
Yakoun River Upper	CWHwh1	53.38911	-132.26638	GIS_ID_Link57127	Island Timberlands
Yakoun River Upper	CWHwh1	53.38871	-132.26413	GIS_ID_Link57128	Island Timberlands
Yakoun River Upper	CWHwh1	53.38983	-132.26575	GIS_ID_Link57129	Island Timberlands
Yakoun River Upper	CWHwh1	53.38976	-132.26379	GIS_ID_Link57130	Island Timberlands
Brent Creek	CWHwh1	53.33025	-132.22664	GIS_ID_Link57131	Island Timberlands
Brent Creek	CWHwh1	53.33527	-132.22423	GIS_ID_Link57132	Island Timberlands
Brent Creek	CWHwh1	53.33096	-132.22695	GIS_ID_Link57133	Island Timberlands
Brent Creek	CWHwh1	53.33962	-132.22153	GIS_ID_Link57134	Island Timberlands
Brent Creek	CWHwh1	53.32847	-132.23	GIS_ID_Link57135	Island Timberlands
Brent Creek	CWHwh1	53.33503	-132.22157	GIS_ID_Link57136	Island Timberlands
Brent Creek	CWHwh1	53.33598	-132.22865	GIS_ID_Link57137	Island Timberlands
Brent Creek	CWHwh1	53.33574	-132.22151	GIS_ID_Link57138	Island Timberlands
Brent Creek	CWHwh1	53.33872	-132.22182	GIS_ID_Link57139	Island Timberlands
Brent Creek	CWHwh1	53.33474	-132.22653	GIS_ID_Link57140	Island Timberlands
Brent Creek	CWHwh1	53.33243	-132.22752	GIS_ID_Link57141	Island Timberlands
Brent Creek	CWHwh1	53.33167	-132.22918	GIS_ID_Link57142	Island Timberlands
Brent Creek	CWHwh1	53.33669	-132.22425	GIS_ID_Link57143	Island Timberlands
Brent Creek	CWHwh1	53.33869	-132.22268	GIS_ID_Link57144	Island Timberlands
Brent Creek	CWHwh1	53.32974	-132.22691	GIS_ID_Link57145	Island Timberlands
Brent Creek	CWHwh1	53.33022	-132.2267	GIS_ID_Link57146	Island Timberlands
Brent Creek	CWHwh1	53.33117	-132.22709	GIS_ID_Link57147	Island Timberlands
Brent Creek	CWHwh1	53.33598	-132.22248	GIS_ID_Link57148	Island Timberlands
Brent Creek	CWHwh1	53.33786	-132.22194	GIS_ID_Link57149	Island Timberlands
Brent Creek	CWHwh1	53.3297	-132.22688	GIS_ID_Link57150	Island Timberlands
Brent Creek	CWHwh1	53.33542	-132.22508	GIS_ID_Link57151	Island Timberlands
Brent Creek	CWHwh1	53.33233	-132.22585	GIS_ID_Link57152	Island Timberlands
Brent Creek	CWHwh1	53.33285	-132.22492	GIS_ID_Link57153	Island Timberlands
Brent Creek	CWHwh1	53.33663	-132.22068	GIS_ID_Link57154	Island Timberlands
Brent Creek	CWHwh1	53.33031	-132.22668	GIS_ID_Link57155	Island Timberlands
Brent Creek	CWHwh1	53.33026	-132.22727	GIS_ID_Link57156	Island Timberlands
Brent Creek	CWHwh1	53.3288	-132.22934	GIS_ID_Link57157	Island Timberlands
Brent Creek	CWHwh1	53.33765	-132.22304	GIS_ID_Link57158	Island Timberlands
Brent Creek	CWHwh1	53.33954	-132.22163	GIS_ID_Link57159	Island Timberlands
Brent Creek	CWHwh1	53.3361	-132.22775	GIS_ID_Link57160	Island Timberlands
Brent Creek	CWHwh1	53.33641	-132.2238	GIS_ID_Link57161	Island Timberlands
Brent Creek	CWHwh1	53.33299	-132.22851	GIS_ID_Link57162	Island Timberlands
Brent Creek	CWHwh1	53.33032	-132.22678	GIS_ID_Link57163	Island Timberlands
Etheline Creek	CWHwh1	53.32856	-132.23532	GIS_ID_Link57164	Island Timberlands
Etheline Creek	CWHwh1	53.3283	-132.23781	GIS_ID_Link57165	Island Timberlands
Etheline Creek	CWHwh1	53.33489	-132.23686	GIS_ID_Link57166	Island Timberlands
Etheline Creek	CWHwh1	53.33488	-132.23711	GIS_ID_Link57167	Island Timberlands
Etheline Creek	CWHwh1	53.32832	-132.23796	GIS_ID_Link57168	Island Timberlands

Location (Basin)	Biogeo Zone (BGC_LABEL)	Latitude	Longitude	GIS_ID	Ownership
Etheline Creek	CWHwh1	53.32862	-132.23348	GIS_ID_Link57169	Island Timberlands
Etheline Creek	CWHwh1	53.32866	-132.23396	GIS_ID_Link57170	Island Timberlands
Etheline Creek	CWHwh1	53.32867	-132.23446	GIS_ID_Link57171	Island Timberlands
Etheline Creek	CWHwh1	53.33516	-132.23801	GIS_ID_Link57172	Island Timberlands
Etheline Creek	CWHwh1	53.33446	-132.23807	GIS_ID_Link57173	Island Timberlands
Etheline Creek	CWHwh1	53.32866	-132.23147	GIS_ID_Link57174	Island Timberlands
Etheline Creek	CWHwh1	53.33092	-132.23866	GIS_ID_Link57175	Island Timberlands
Etheline Creek	CWHwh1	53.33192	-132.23647	GIS_ID_Link57176	Island Timberlands
Etheline Creek	CWHwh1	53.33151	-132.23354	GIS_ID_Link57177	Island Timberlands
Etheline Creek	CWHwh1	53.32857	-132.23098	GIS_ID_Link57178	Island Timberlands
Etheline Creek	CWHwh1	53.33186	-132.23071	GIS_ID_Link57179	Island Timberlands
Etheline Creek	CWHwh1	53.33159	-132.23588	GIS_ID_Link57180	Island Timberlands
Etheline Creek	CWHwh1	53.32822	-132.2317	GIS_ID_Link57181	Island Timberlands
Etheline Creek	CWHwh1	53.3339	-132.2378	GIS_ID_Link57182	Island Timberlands
Etheline Creek	CWHwh1	53.33398	-132.23803	GIS_ID_Link57183	Island Timberlands
Etheline Creek	CWHwh1	53.32835	-132.23774	GIS_ID_Link57184	Island Timberlands
Etheline Creek	CWHwh1	53.33496	-132.23803	GIS_ID_Link57185	Island Timberlands
Etheline Creek	CWHwh1	53.32843	-132.23808	GIS_ID_Link57186	Island Timberlands
Etheline Creek	CWHwh1	53.33471	-132.23709	GIS_ID_Link57187	Island Timberlands
Etheline Creek	CWHwh1	53.32876	-132.23356	GIS_ID_Link57188	Island Timberlands
Etheline Creek	CWHwh1	53.32829	-132.23756	GIS_ID_Link57189	Island Timberlands
Etheline Creek	CWHwh1	53.32914	-132.23004	GIS_ID_Link57190	Island Timberlands
Ghost Creek	CWHwh1	53.42145	-132.27785	GIS_ID_Link57191	Island Timberlands
Ghost Creek	CWHwh1	53.42185	-132.27665	GIS_ID_Link57192	Island Timberlands
Ghost Creek	CWHwh1	53.42231	-132.27777	GIS_ID_Link57193	Island Timberlands
Ghost Creek	CWHwh1	53.42179	-132.27779	GIS_ID_Link57194	Island Timberlands
Ghost Creek	CWHwh1	53.42224	-132.27923	GIS_ID_Link57195	Island Timberlands
Ghost Creek	CWHwh1	53.42056	-132.279	GIS_ID_Link57196	Island Timberlands
Ghost Creek	CWHwh1	53.42226	-132.27734	GIS_ID_Link57197	Island Timberlands
Ghost Creek	CWHwh1	53.42304	-132.27897	GIS_ID_Link57198	Island Timberlands
Ghost Creek	CWHwh1	53.421	-132.27804	GIS_ID_Link57199	Island Timberlands
Ghost Creek	CWHwh1	53.42142	-132.27773	GIS_ID_Link57200	Island Timberlands
Ghost Creek	CWHwh1	53.42115	-132.2807	GIS_ID_Link57201	Island Timberlands
Ghost Creek	CWHwh1	53.42139	-132.27802	GIS_ID_Link57202	Island Timberlands
Ghost Creek	CWHwh1	53.42099	-132.27786	GIS_ID_Link57203	Island Timberlands
Ghost Creek	CWHwh1	53.42222	-132.27817	GIS_ID_Link57204	Island Timberlands
Ghost Creek	CWHwh1	53.42116	-132.27793	GIS_ID_Link57205	Island Timberlands
Yakoun River Upper	CWHwh1	53.40885	-132.25825	GIS_ID_Link57206	Island Timberlands
Yakoun River Upper	CWHwh1	53.40823	-132.25996	GIS_ID_Link57207	Island Timberlands
Yakoun River Upper	CWHwh1	53.40858	-132.25896	GIS_ID_Link57208	Island Timberlands
Drill Creek	CWHwh1	53.46371	-132.23822	GIS_ID_Link57209	Island Timberlands
Sue Creek	CWHwh1	53.36852	-132.18167	GIS_ID_Link57210	Island Timberlands
Survey Creek Upper	CWHwh1	53.36648	-132.17669	GIS_ID_Link57211	Island Timberlands
Survey Creek Upper	CWHwh1	53.36839	-132.17819	GIS_ID_Link57212	Island Timberlands
Survey Creek Upper	CWHwh1	53.36735	-132.17822	GIS_ID_Link57213	Island Timberlands
Survey Creek Upper	CWHwh1	53.3667	-132.17925	GIS_ID_Link57214	Island Timberlands
Survey Creek Upper	CWHwh1	53.36377	-132.1818	GIS_ID_Link57215	Island Timberlands
Survey Creek Upper	CWHwh1	53.36256	-132.18735	GIS_ID_Link57216	Island Timberlands
Survey Creek Upper	CWHwh1	53.36206	-132.184	GIS_ID_Link57217	Island Timberlands
Survey Creek Upper	CWHwh1	53.36348	-132.18052	GIS_ID_Link57218	Island Timberlands
Survey Creek Upper	CWHwh1	53.36235	-132.18594	GIS_ID_Link57219	Island Timberlands

Location (Basin)	Biogeo Zone (BGC_LABEL)	Latitude	Longitude	GIS_ID	Ownership
Survey Creek Upper	CWHwh1	53.3611	-132.18582	GIS_ID_Link57220	Island Timberlands
Survey Creek Upper	CWHwh1	53.36539	-132.17655	GIS_ID_Link57221	Island Timberlands
Survey Creek Upper	CWHwh1	53.36534	-132.17768	GIS_ID_Link57222	Island Timberlands
Survey Creek Upper	CWHwh1	53.36344	-132.18447	GIS_ID_Link57223	Island Timberlands
Survey Creek Upper	CWHwh1	53.36601	-132.18127	GIS_ID_Link57224	Island Timberlands
Survey Creek Upper	CWHwh1	53.36721	-132.17961	GIS_ID_Link57225	Island Timberlands
Survey Creek Upper	CWHwh1	53.36727	-132.17967	GIS_ID_Link57226	Island Timberlands
Survey Creek Upper	CWHwh1	53.36317	-132.18657	GIS_ID_Link57227	Island Timberlands
Survey Creek Upper	CWHwh1	53.3627	-132.18226	GIS_ID_Link57228	Island Timberlands
Survey Creek Upper	CWHwh1	53.3626	-132.18134	GIS_ID_Link57229	Island Timberlands
Survey Creek Upper	CWHwh1	53.36561	-132.18015	GIS_ID_Link57230	Island Timberlands
Survey Creek Upper	CWHwh1	53.3633	-132.1873	GIS_ID_Link57231	Island Timberlands
Survey Creek Upper	CWHwh1	53.36605	-132.17672	GIS_ID_Link57232	Island Timberlands
Survey Creek Upper	CWHwh1	53.36284	-132.18571	GIS_ID_Link57233	Island Timberlands
Survey Creek Upper	CWHwh1	53.36658	-132.17887	GIS_ID_Link57234	Island Timberlands
Survey Creek Upper	CWHwh1	53.3626	-132.1838	GIS_ID_Link57235	Island Timberlands
Survey Creek Upper	CWHwh1	53.3681	-132.17981	GIS_ID_Link57236	Island Timberlands
Survey Creek Upper	CWHwh1	53.3675	-132.17958	GIS_ID_Link57237	Island Timberlands
Survey Creek Upper	CWHwh1	53.36684	-132.17724	GIS_ID_Link57238	Island Timberlands
Survey Creek Upper	CWHwh1	53.36323	-132.18674	GIS_ID_Link57239	Island Timberlands
Survey Creek Upper	CWHwh1	53.36313	-132.18638	GIS_ID_Link57240	Island Timberlands
Survey Creek Upper	CWHwh1	53.3631	-132.18665	GIS_ID_Link57241	Island Timberlands
Survey Creek Upper	CWHwh1	53.36433	-132.18195	GIS_ID_Link57242	Island Timberlands
Survey Creek Upper	CWHwh1	53.3629	-132.18495	GIS_ID_Link57243	Island Timberlands
Survey Creek Upper	CWHwh1	53.36759	-132.18019	GIS_ID_Link57244	Island Timberlands
Survey Creek Upper	CWHwh1	53.36659	-132.1796	GIS_ID_Link57245	Island Timberlands
Survey Creek Upper	CWHwh1	53.36505	-132.18107	GIS_ID_Link57246	Island Timberlands
Survey Creek Upper	CWHwh1	53.36509	-132.17864	GIS_ID_Link57247	Island Timberlands
Survey Creek Upper	CWHwh1	53.36349	-132.18174	GIS_ID_Link57248	Island Timberlands
Survey Creek Upper	CWHwh1	53.36521	-132.1768	GIS_ID_Link57249	Island Timberlands
Survey Creek Upper	CWHwh1	53.36214	-132.18601	GIS_ID_Link57250	Island Timberlands
Survey Creek Upper	CWHwh1	53.36269	-132.18179	GIS_ID_Link57251	Island Timberlands
Survey Creek Upper	CWHwh1	53.36637	-132.17791	GIS_ID_Link57252	Island Timberlands
Survey Creek Upper	CWHwh1	53.36602	-132.17968	GIS_ID_Link57253	Island Timberlands
Survey Creek Upper	CWHwh1	53.36618	-132.17948	GIS_ID_Link57254	Island Timberlands
Survey Creek Upper	CWHwh1	53.36262	-132.18494	GIS_ID_Link57255	Island Timberlands
Survey Creek Upper	CWHwh1	53.36726	-132.17961	GIS_ID_Link57256	Island Timberlands
Survey Creek Upper	CWHwh1	53.36315	-132.18665	GIS_ID_Link57257	Island Timberlands
Falls Creek	CWHwh1	53.32989	-132.18498	GIS_ID_Link57258	Island Timberlands
Falls Creek	CWHwh1	53.33029	-132.18603	GIS_ID_Link57259	Island Timberlands
Falls Creek	CWHwh1	53.32936	-132.18433	GIS_ID_Link57260	Island Timberlands
Falls Creek	CWHwh1	53.32949	-132.1876	GIS_ID_Link57261	Island Timberlands
Falls Creek	CWHwh1	53.33017	-132.18618	GIS_ID_Link57262	Island Timberlands
Falls Creek	CWHwh1	53.32887	-132.18642	GIS_ID_Link57263	Island Timberlands
Falls Creek	CWHwh1	53.32813	-132.18409	GIS_ID_Link57264	Island Timberlands
Falls Creek	CWHwh1	53.33331	-132.18217	GIS_ID_Link57265	Island Timberlands
Falls Creek	CWHwh1	53.33143	-132.18186	GIS_ID_Link57266	Island Timberlands
Falls Creek	CWHwh1	53.33215	-132.18212	GIS_ID_Link57267	Island Timberlands
Falls Creek	CWHwh1	53.33334	-132.18229	GIS_ID_Link57268	Island Timberlands
Falls Creek	CWHwh1	53.33151	-132.18402	GIS_ID_Link57269	Island Timberlands
Falls Creek	CWHwh1	53.32949	-132.18546	GIS_ID_Link57270	Island Timberlands

Location (Basin)	Biogeo Zone (BGC_LABEL)	Latitude	Longitude	GIS_ID	Ownership
Falls Creek	CWHwh1	53.32925	-132.18446	GIS_ID_Link57271	Island Timberlands
Falls Creek	CWHwh1	53.32994	-132.1864	GIS_ID_Link57272	Island Timberlands
Falls Creek	CWHwh1	53.32934	-132.1855	GIS_ID_Link57273	Island Timberlands
Falls Creek	CWHwh1	53.33063	-132.18166	GIS_ID_Link57274	Island Timberlands
Falls Creek	CWHwh1	53.33054	-132.18193	GIS_ID_Link57275	Island Timberlands
Falls Creek	CWHwh1	53.32941	-132.18744	GIS_ID_Link57276	Island Timberlands
Falls Creek	CWHwh1	53.32848	-132.18554	GIS_ID_Link57277	Island Timberlands
Falls Creek	CWHwh1	53.33204	-132.18206	GIS_ID_Link57278	Island Timberlands
Falls Creek	CWHwh1	53.33272	-132.18213	GIS_ID_Link57279	Island Timberlands
Falls Creek	CWHwh1	53.33346	-132.18271	GIS_ID_Link57280	Island Timberlands
Falls Creek	CWHwh1	53.33148	-132.18528	GIS_ID_Link57281	Island Timberlands
Falls Creek	CWHwh1	53.33199	-132.18241	GIS_ID_Link57282	Island Timberlands
Ghost Creek	CWHwh1	53.41923	-132.27876	GIS_ID_Link57283	Island Timberlands
Ghost Creek	CWHwh1	53.4178	-132.28333	GIS_ID_Link57284	Island Timberlands
Ghost Creek	CWHwh1	53.4174	-132.27829	GIS_ID_Link57285	Island Timberlands
Ghost Creek	CWHwh1	53.41762	-132.28219	GIS_ID_Link57286	Island Timberlands
Ghost Creek	CWHwh1	53.41772	-132.27975	GIS_ID_Link57287	Island Timberlands
Ghost Creek	CWHwh1	53.41782	-132.28096	GIS_ID_Link57288	Island Timberlands
Yakoun River Upper	CWHwh1	53.42184	-132.2753	GIS_ID_Link57289	Island Timberlands
Yakoun River Upper	CWHwh1	53.42189	-132.27482	GIS_ID_Link57290	Island Timberlands
Yakoun River Upper	CWHwh1	53.41991	-132.27528	GIS_ID_Link57291	Island Timberlands
Yakoun River Upper	CWHwh1	53.41972	-132.27547	GIS_ID_Link57292	Island Timberlands
Yakoun River Upper	CWHwh1	53.41799	-132.27573	GIS_ID_Link57293	Island Timberlands
Yakoun River Upper	CWHwh1	53.41764	-132.27673	GIS_ID_Link57294	Island Timberlands
Yakoun River Upper	CWHwh1	53.41874	-132.27597	GIS_ID_Link57295	Island Timberlands
Brent Creek	CWHwh1	53.36855	-132.23207	GIS_ID_Link57296	Island Timberlands
Brent Creek	CWHwh1	53.36924	-132.23208	GIS_ID_Link57297	Island Timberlands
Brent Creek	CWHwh1	53.36914	-132.23117	GIS_ID_Link57298	Island Timberlands
Brent Creek	CWHwh1	53.36844	-132.23726	GIS_ID_Link57299	Island Timberlands
Brent Creek	CWHwh1	53.36835	-132.23555	GIS_ID_Link57300	Island Timberlands
Brent Creek	CWHwh1	53.35977	-132.1888	GIS_ID_Link57301	Island Timberlands
Brent Creek	CWHwh1	53.3694	-132.23702	GIS_ID_Link57302	Island Timberlands
Brent Creek	CWHwh1	53.36609	-132.23641	GIS_ID_Link57303	Island Timberlands
Brent Creek	CWHwh1	53.36633	-132.23509	GIS_ID_Link57304	Island Timberlands
Brent Creek	CWHwh1	53.36709	-132.2328	GIS_ID_Link57305	Island Timberlands
Brent Creek	CWHwh1	53.36673	-132.23441	GIS_ID_Link57306	Island Timberlands
Brent Creek	CWHwh1	53.36649	-132.23652	GIS_ID_Link57307	Island Timberlands
Brent Creek	CWHwh1	53.36898	-132.2399	GIS_ID_Link57308	Island Timberlands
Brent Creek	CWHwh1	53.36973	-132.23983	GIS_ID_Link57309	Island Timberlands
Brent Creek	CWHwh1	53.36815	-132.23829	GIS_ID_Link57310	Island Timberlands
Brent Creek	CWHwh1	53.36766	-132.23443	GIS_ID_Link57311	Island Timberlands
Brent Creek	CWHwh1	53.36748	-132.23639	GIS_ID_Link57312	Island Timberlands
Brent Creek	CWHwh1	53.37031	-132.23873	GIS_ID_Link57313	Island Timberlands
Brent Creek	CWHwh1	53.36695	-132.23395	GIS_ID_Link57314	Island Timberlands
Brent Creek	CWHwh1	53.36943	-132.23933	GIS_ID_Link57315	Island Timberlands
Brent Creek	CWHwh1	53.36669	-132.23502	GIS_ID_Link57316	Island Timberlands
Brent Creek	CWHwh1	53.36717	-132.23291	GIS_ID_Link57317	Island Timberlands
Brent Creek	CWHwh1	53.36909	-132.2382	GIS_ID_Link57318	Island Timberlands
Brent Creek	CWHwh1	53.36891	-132.23771	GIS_ID_Link57319	Island Timberlands
Brent Creek	CWHwh1	53.36892	-132.22791	GIS_ID_Link57320	Island Timberlands
Brent Creek	CWHwh1	53.36714	-132.23218	GIS_ID_Link57321	Island Timberlands

Location (Basin)	Biogeo Zone (BGC_LABEL)	Latitude	Longitude	GIS_ID	Ownership
Brent Creek	CWHwh1	53.36668	-132.23368	GIS_ID_Link57322	Island Timberlands
Brent Creek	CWHwh1	53.36952	-132.22579	GIS_ID_Link57323	Island Timberlands
Brent Creek	CWHwh1	53.36823	-132.23888	GIS_ID_Link57324	Island Timberlands
Brent Creek	CWHwh1	53.3665	-132.23601	GIS_ID_Link57325	Island Timberlands
Brent Creek	CWHwh1	53.36655	-132.23526	GIS_ID_Link57326	Island Timberlands
Brent Creek	CWHwh1	53.36897	-132.23187	GIS_ID_Link57327	Island Timberlands
Brent Creek	CWHwh1	53.36823	-132.23669	GIS_ID_Link57328	Island Timberlands
Brent Creek	CWHwh1	53.36685	-132.2344	GIS_ID_Link57329	Island Timberlands
Brent Creek	CWHwh1	53.36693	-132.23358	GIS_ID_Link57330	Island Timberlands
Brent Creek	CWHwh1	53.36903	-132.23886	GIS_ID_Link57331	Island Timberlands
Brent Creek	CWHwh1	53.36941	-132.23909	GIS_ID_Link57332	Island Timberlands
Brent Creek	CWHwh1	53.3693	-132.24	GIS_ID_Link57333	Island Timberlands
Brent Creek	CWHwh1	53.37021	-132.2397	GIS_ID_Link57334	Island Timberlands
Brent Creek	CWHwh1	53.36751	-132.23529	GIS_ID_Link57335	Island Timberlands
Brent Creek	CWHwh1	53.36944	-132.23903	GIS_ID_Link57336	Island Timberlands
Brent Creek	CWHwh1	53.36689	-132.23436	GIS_ID_Link57337	Island Timberlands
Brent Creek	CWHwh1	53.367	-132.23374	GIS_ID_Link57338	Island Timberlands
Brent Creek	CWHwh1	53.36752	-132.23093	GIS_ID_Link57339	Island Timberlands
Brent Creek	CWHwh1	53.36828	-132.22863	GIS_ID_Link57340	Island Timberlands
Sue Creek	CWHwh1	53.36914	-132.22445	GIS_ID_Link57341	Island Timberlands
Sue Creek	CWHwh1	53.37021	-132.22436	GIS_ID_Link57342	Island Timberlands
Sue Creek	CWHwh1	53.37415	-132.22761	GIS_ID_Link57343	Island Timberlands
Sue Creek	CWHwh1	53.36947	-132.23223	GIS_ID_Link57344	Island Timberlands
Sue Creek	CWHwh1	53.36911	-132.22486	GIS_ID_Link57345	Island Timberlands
Sue Creek	CWHwh1	53.37053	-132.22528	GIS_ID_Link57346	Island Timberlands
Sue Creek	CWHwh1	53.37325	-132.22887	GIS_ID_Link57347	Island Timberlands
Sue Creek	CWHwh1	53.36986	-132.22927	GIS_ID_Link57348	Island Timberlands
Sue Creek	CWHwh1	53.37412	-132.22872	GIS_ID_Link57349	Island Timberlands
Sue Creek	CWHwh1	53.37111	-132.22471	GIS_ID_Link57350	Island Timberlands
Sue Creek	CWHwh1	53.37425	-132.22732	GIS_ID_Link57351	Island Timberlands
Sue Creek	CWHwh1	53.3701	-132.22586	GIS_ID_Link57352	Island Timberlands
Sue Creek	CWHwh1	53.3707	-132.22547	GIS_ID_Link57353	Island Timberlands
Sue Creek	CWHwh1	53.3741	-132.22804	GIS_ID_Link57354	Island Timberlands
Sue Creek	CWHwh1	53.37414	-132.23171	GIS_ID_Link57355	Island Timberlands
Sue Creek	CWHwh1	53.37239	-132.2282	GIS_ID_Link57356	Island Timberlands
Sue Creek	CWHwh1	53.37114	-132.23283	GIS_ID_Link57357	Island Timberlands
Sue Creek	CWHwh1	53.37444	-132.23108	GIS_ID_Link57358	Island Timberlands
Sue Creek	CWHwh1	53.36949	-132.22459	GIS_ID_Link57359	Island Timberlands
Sue Creek	CWHwh1	53.3696	-132.22581	GIS_ID_Link57360	Island Timberlands
Sue Creek	CWHwh1	53.37006	-132.22615	GIS_ID_Link57361	Island Timberlands
Sue Creek	CWHwh1	53.37107	-132.22493	GIS_ID_Link57362	Island Timberlands
Sue Creek	CWHwh1	53.37082	-132.22769	GIS_ID_Link57363	Island Timberlands
Sue Creek	CWHwh1	53.36955	-132.23198	GIS_ID_Link57364	Island Timberlands
Sue Creek	CWHwh1	53.37402	-132.2277	GIS_ID_Link57365	Island Timberlands
Sue Creek	CWHwh1	53.37117	-132.2247	GIS_ID_Link57366	Island Timberlands
Sue Creek	CWHwh1	53.37418	-132.22731	GIS_ID_Link57367	Island Timberlands
Sue Creek	CWHwh1	53.36858	-132.23702	GIS_ID_Link57368	Island Timberlands
Sue Creek	CWHwh1	53.37388	-132.22839	GIS_ID_Link57369	Island Timberlands
Sue Creek	CWHwh1	53.37113	-132.22734	GIS_ID_Link57370	Island Timberlands
Sue Creek	CWHwh1	53.36979	-132.23404	GIS_ID_Link57371	Island Timberlands
Sue Creek	CWHwh1	53.3714	-132.23321	GIS_ID_Link57372	Island Timberlands

Location (Basin)	Biogeo Zone (BGC_LABEL)	Latitude	Longitude	GIS_ID	Ownership
Sue Creek	CWHwh1	53.37294	-132.23152	GIS_ID_Link57373	Island Timberlands
Survey Creek Upper	CWHwh1	53.36239	-132.18849	GIS_ID_Link57374	Island Timberlands
Survey Creek Upper	CWHwh1	53.36219	-132.18809	GIS_ID_Link57375	Island Timberlands
Survey Creek Upper	CWHwh1	53.36245	-132.18834	GIS_ID_Link57376	Island Timberlands
Survey Creek Upper	CWHwh1	53.36302	-132.18917	GIS_ID_Link57377	Island Timberlands
Survey Creek Upper	CWHwh1	53.36149	-132.18887	GIS_ID_Link57378	Island Timberlands
Survey Creek Upper	CWHwh1	53.36041	-132.18886	GIS_ID_Link57379	Island Timberlands
Survey Creek Upper	CWHwh1	53.36371	-132.18945	GIS_ID_Link57380	Island Timberlands
Survey Creek Upper	CWHwh1	53.36285	-132.18884	GIS_ID_Link57381	Island Timberlands
Survey Creek Upper	CWHwh1	53.36238	-132.18876	GIS_ID_Link57382	Island Timberlands
Yakoun River Upper	CWHwh1	53.36511	-132.25168	GIS_ID_Link57383	Island Timberlands
Yakoun River Upper	CWHwh1	53.36517	-132.25173	GIS_ID_Link57384	Island Timberlands
Yakoun River Upper	CWHwh1	53.36477	-132.24614	GIS_ID_Link57385	Island Timberlands
Yakoun River Upper	CWHwh1	53.36558	-132.25056	GIS_ID_Link57386	Island Timberlands
Yakoun River Upper	CWHwh1	53.36397	-132.24691	GIS_ID_Link57387	Island Timberlands
Yakoun River Upper	CWHwh1	53.36419	-132.24678	GIS_ID_Link57388	Island Timberlands
Yakoun River Upper	CWHwh1	53.36427	-132.24989	GIS_ID_Link57389	Island Timberlands
Yakoun River Upper	CWHwh1	53.36385	-132.2464	GIS_ID_Link57390	Island Timberlands
Yakoun River Upper	CWHwh1	53.36414	-132.25368	GIS_ID_Link57391	Island Timberlands
Yakoun River Upper	CWHwh1	53.36309	-132.24721	GIS_ID_Link57392	Island Timberlands
Yakoun River Upper	CWHwh1	53.36351	-132.25237	GIS_ID_Link57393	Island Timberlands
Yakoun River Upper	CWHwh1	53.36401	-132.25123	GIS_ID_Link57394	Island Timberlands
Yakoun River Upper	CWHwh1	53.36404	-132.24826	GIS_ID_Link57395	Island Timberlands
Yakoun River Upper	CWHwh1	53.36419	-132.25263	GIS_ID_Link57396	Island Timberlands
Yakoun River Upper	CWHwh1	53.36424	-132.25025	GIS_ID_Link57397	Island Timberlands
Yakoun River Upper	CWHwh1	53.36376	-132.25187	GIS_ID_Link57398	Island Timberlands
Yakoun River Upper	CWHwh1	53.36418	-132.24646	GIS_ID_Link57399	Island Timberlands
Yakoun River Upper	CWHwh1	53.36373	-132.24815	GIS_ID_Link57400	Island Timberlands
Yakoun River Upper	CWHwh1	53.36479	-132.24701	GIS_ID_Link57401	Island Timberlands
Yakoun River Upper	CWHwh1	53.35764	-132.24926	GIS_ID_Link57402	Island Timberlands
Yakoun River Upper	CWHwh1	53.35978	-132.25522	GIS_ID_Link57403	Island Timberlands
Yakoun River Upper	CWHwh1	53.36359	-132.24825	GIS_ID_Link57404	Island Timberlands
Yakoun River Upper	CWHwh1	53.35849	-132.25154	GIS_ID_Link57405	Island Timberlands
Yakoun River Upper	CWHwh1	53.35765	-132.24929	GIS_ID_Link57406	Island Timberlands
Yakoun River Upper	CWHwh1	53.36063	-132.26042	GIS_ID_Link57407	Island Timberlands
Yakoun River Upper	CWHwh1	53.36465	-132.25147	GIS_ID_Link57408	Island Timberlands
Yakoun River Upper	CWHwh1	53.36481	-132.25734	GIS_ID_Link57409	Island Timberlands
Yakoun River Upper	CWHwh1	53.36556	-132.25454	GIS_ID_Link57410	Island Timberlands
Yakoun River Upper	CWHwh1	53.3647	-132.25109	GIS_ID_Link57411	Island Timberlands
Yakoun River Upper	CWHwh1	53.36594	-132.25302	GIS_ID_Link57412	Island Timberlands
Yakoun River Upper	CWHwh1	53.35833	-132.25786	GIS_ID_Link57413	Island Timberlands
Yakoun River Upper	CWHwh1	53.35916	-132.25869	GIS_ID_Link57414	Island Timberlands
Yakoun River Upper	CWHwh1	53.36417	-132.25757	GIS_ID_Link57415	Island Timberlands
Yakoun River Upper	CWHwh1	53.35965	-132.25713	GIS_ID_Link57416	Island Timberlands
Yakoun River Upper	CWHwh1	53.36126	-132.26105	GIS_ID_Link57417	Island Timberlands
Yakoun River Upper	CWHwh1	53.35842	-132.25922	GIS_ID_Link57418	Island Timberlands
Yakoun River Upper	CWHwh1	53.35837	-132.25319	GIS_ID_Link57419	Island Timberlands
Yakoun River Upper	CWHwh1	53.36198	-132.2592	GIS_ID_Link57420	Island Timberlands
Yakoun River Upper	CWHwh1	53.36066	-132.26035	GIS_ID_Link57421	Island Timberlands
Yakoun River Upper	CWHwh1	53.35931	-132.25665	GIS_ID_Link57422	Island Timberlands
Yakoun River Upper	CWHwh1	53.36357	-132.25765	GIS_ID_Link57423	Island Timberlands

Location (Basin)	Biogeo Zone (BGC_LABEL)	Latitude	Longitude	GIS_ID	Ownership
Yakoun River Upper	CWHwh1	53.36432	-132.24626	GIS_ID_Link57424	Island Timberlands
Yakoun River Upper	CWHwh1	53.36298	-132.2622	GIS_ID_Link57425	Island Timberlands
Yakoun River Upper	CWHwh1	53.36303	-132.26223	GIS_ID_Link57426	Island Timberlands
Yakoun River Upper	CWHwh1	53.36132	-132.26068	GIS_ID_Link57427	Island Timberlands
Yakoun River Upper	CWHwh1	53.35818	-132.25738	GIS_ID_Link57428	Island Timberlands
Yakoun River Upper	CWHwh1	53.36513	-132.24694	GIS_ID_Link57429	Island Timberlands
Yakoun River Upper	CWHwh1	53.36454	-132.24916	GIS_ID_Link57430	Island Timberlands
Yakoun River Upper	CWHwh1	53.36515	-132.25164	GIS_ID_Link57431	Island Timberlands
Yakoun River Upper	CWHwh1	53.36484	-132.2472	GIS_ID_Link57432	Island Timberlands
Yakoun River Upper	CWHwh1	53.36313	-132.25186	GIS_ID_Link57433	Island Timberlands
Yakoun River Upper	CWHwh1	53.36438	-132.25467	GIS_ID_Link57434	Island Timberlands
Yakoun River Upper	CWHwh1	53.3643	-132.25243	GIS_ID_Link57435	Island Timberlands
Yakoun River Upper	CWHwh1	53.36417	-132.24693	GIS_ID_Link57436	Island Timberlands
Yakoun River Upper	CWHwh1	53.3642	-132.24944	GIS_ID_Link57437	Island Timberlands
Yakoun River Upper	CWHwh1	53.36363	-132.24671	GIS_ID_Link57438	Island Timberlands
Yakoun River Upper	CWHwh1	53.36387	-132.25311	GIS_ID_Link57439	Island Timberlands
Yakoun River Upper	CWHwh1	53.36394	-132.2497	GIS_ID_Link57440	Island Timberlands
Yakoun River Upper	CWHwh1	53.36438	-132.24696	GIS_ID_Link57441	Island Timberlands
Yakoun River Upper	CWHwh1	53.36404	-132.24675	GIS_ID_Link57442	Island Timberlands
Yakoun River Upper	CWHwh1	53.36413	-132.25254	GIS_ID_Link57443	Island Timberlands
Yakoun River Upper	CWHwh1	53.36392	-132.24699	GIS_ID_Link57444	Island Timberlands
Yakoun River Upper	CWHwh1	53.36511	-132.247	GIS_ID_Link57445	Island Timberlands
Yakoun River Upper	CWHwh1	53.36457	-132.24703	GIS_ID_Link57446	Island Timberlands
Yakoun River Upper	CWHwh1	53.36476	-132.24704	GIS_ID_Link57447	Island Timberlands
Yakoun River Upper	CWHwh1	53.36454	-132.25842	GIS_ID_Link57448	Island Timberlands
Yakoun River Upper	CWHwh1	53.36457	-132.25517	GIS_ID_Link57449	Island Timberlands
Yakoun River Upper	CWHwh1	53.36472	-132.25198	GIS_ID_Link57450	Island Timberlands
Yakoun River Upper	CWHwh1	53.36515	-132.25694	GIS_ID_Link57451	Island Timberlands
Yakoun River Upper	CWHwh1	53.36523	-132.25182	GIS_ID_Link57452	Island Timberlands
Yakoun River Upper	CWHwh1	53.36499	-132.25158	GIS_ID_Link57453	Island Timberlands
Yakoun River Upper	CWHwh1	53.36314	-132.26226	GIS_ID_Link57454	Island Timberlands
Yakoun River Upper	CWHwh1	53.35707	-132.24826	GIS_ID_Link57455	Island Timberlands
Yakoun River Upper	CWHwh1	53.3592	-132.25838	GIS_ID_Link57456	Island Timberlands
Yakoun River Upper	CWHwh1	53.36241	-132.26174	GIS_ID_Link57457	Island Timberlands
Yakoun River Upper	CWHwh1	53.35779	-132.25126	GIS_ID_Link57458	Island Timberlands
Yakoun River Upper	CWHwh1	53.35801	-132.25502	GIS_ID_Link57459	Island Timberlands
Yakoun River Upper	CWHwh1	53.36405	-132.25789	GIS_ID_Link57460	Island Timberlands
Yakoun River Upper	CWHwh1	53.36006	-132.2575	GIS_ID_Link57461	Island Timberlands
Yakoun River Upper	CWHwh1	53.36054	-132.25907	GIS_ID_Link57462	Island Timberlands
Yakoun River Upper	CWHwh1	53.36114	-132.26042	GIS_ID_Link57463	Island Timberlands
Yakoun River Upper	CWHwh1	53.36152	-132.26083	GIS_ID_Link57464	Island Timberlands
Yakoun River Upper	CWHwh1	53.35761	-132.25722	GIS_ID_Link57465	Island Timberlands
Yakoun River Upper	CWHwh1	53.35962	-132.25998	GIS_ID_Link57466	Island Timberlands
Yakoun River Upper	CWHwh1	53.36424	-132.24583	GIS_ID_Link57467	Island Timberlands
Yakoun River Upper	CWHwh1	53.35866	-132.25809	GIS_ID_Link57468	Island Timberlands
Yakoun River Upper	CWHwh1	53.35795	-132.2574	GIS_ID_Link57469	Island Timberlands
Yakoun River Upper	CWHwh1	53.35921	-132.2585	GIS_ID_Link57470	Island Timberlands
Yakoun River Upper	CWHwh1	53.36143	-132.2607	GIS_ID_Link57471	Island Timberlands
Sue Creek	CWHwh1	53.37708	-132.2135	GIS_ID_Link57472	Island Timberlands
Sue Creek	CWHwh1	53.37591	-132.21577	GIS_ID_Link57473	Island Timberlands
Sue Creek	CWHwh1	53.37858	-132.21132	GIS_ID_Link57474	Island Timberlands

Location (Basin)	Biogeo Zone (BGC_LABEL)	Latitude	Longitude	GIS_ID	Ownership
Sue Creek	CWHwh1	53.37663	-132.21392	GIS_ID_Link57475	Island Timberlands
Sue Creek	CWHwh1	53.37635	-132.21488	GIS_ID_Link57476	Island Timberlands
Sue Creek	CWHwh1	53.38184	-132.2038	GIS_ID_Link57477	Island Timberlands
Sue Creek	CWHwh1	53.38127	-132.20545	GIS_ID_Link57478	Island Timberlands
Sue Creek	CWHwh1	53.37548	-132.2146	GIS_ID_Link57479	Island Timberlands
Sue Creek	CWHwh1	53.37968	-132.20881	GIS_ID_Link57480	Island Timberlands
Sue Creek	CWHwh1	53.3784	-132.20882	GIS_ID_Link57481	Island Timberlands
Sue Creek	CWHwh1	53.38143	-132.20456	GIS_ID_Link57482	Island Timberlands
Sue Creek	CWHwh1	53.37883	-132.20813	GIS_ID_Link57483	Island Timberlands
Sue Creek	CWHwh1	53.38166	-132.20324	GIS_ID_Link57484	Island Timberlands
Sue Creek	CWHwh1	53.38079	-132.2055	GIS_ID_Link57485	Island Timberlands
Sue Creek	CWHwh1	53.37975	-132.20682	GIS_ID_Link57486	Island Timberlands
Sue Creek	CWHwh1	53.37482	-132.20872	GIS_ID_Link57487	Island Timberlands
Sue Creek	CWHwh1	53.37601	-132.21053	GIS_ID_Link57488	Island Timberlands
Sue Creek	CWHwh1	53.37626	-132.21059	GIS_ID_Link57489	Island Timberlands
Sue Creek	CWHwh1	53.37468	-132.20943	GIS_ID_Link57490	Island Timberlands
Sue Creek	CWHwh1	53.37463	-132.21067	GIS_ID_Link57491	Island Timberlands
Sue Creek	CWHwh1	53.37642	-132.2132	GIS_ID_Link57492	Island Timberlands
Sue Creek	CWHwh1	53.37504	-132.20938	GIS_ID_Link57493	Island Timberlands
Sue Creek	CWHwh1	53.37815	-132.20982	GIS_ID_Link57494	Island Timberlands
Sue Creek	CWHwh1	53.37543	-132.21197	GIS_ID_Link57495	Island Timberlands
Sue Creek	CWHwh1	53.37748	-132.21118	GIS_ID_Link57496	Island Timberlands
Sue Creek	CWHwh1	53.37639	-132.21175	GIS_ID_Link57497	Island Timberlands
Sue Creek	CWHwh1	53.3747	-132.21067	GIS_ID_Link57498	Island Timberlands
Sue Creek	CWHwh1	53.37512	-132.20952	GIS_ID_Link57499	Island Timberlands
Sue Creek	CWHwh1	53.37703	-132.20792	GIS_ID_Link57500	Island Timberlands
Sue Creek	CWHwh1	53.37837	-132.20874	GIS_ID_Link57501	Island Timberlands
Sue Creek	CWHwh1	53.37829	-132.20508	GIS_ID_Link57502	Island Timberlands
Sue Creek	CWHwh1	53.38048	-132.20105	GIS_ID_Link57503	Island Timberlands
Sue Creek	CWHwh1	53.37812	-132.20591	GIS_ID_Link57504	Island Timberlands
Sue Creek	CWHwh1	53.37547	-132.20967	GIS_ID_Link57505	Island Timberlands
Sue Creek	CWHwh1	53.37776	-132.20892	GIS_ID_Link57506	Island Timberlands
Sue Creek	CWHwh1	53.37869	-132.20773	GIS_ID_Link57507	Island Timberlands
Sue Creek	CWHwh1	53.3805	-132.20406	GIS_ID_Link57508	Island Timberlands
Sue Creek	CWHwh1	53.37987	-132.20479	GIS_ID_Link57509	Island Timberlands
Sue Creek	CWHwh1	53.37764	-132.20725	GIS_ID_Link57510	Island Timberlands
Sue Creek	CWHwh1	53.37919	-132.20612	GIS_ID_Link57511	Island Timberlands
Sue Creek	CWHwh1	53.37674	-132.20921	GIS_ID_Link57512	Island Timberlands
Sue Creek	CWHwh1	53.38087	-132.20259	GIS_ID_Link57513	Island Timberlands
Sue Creek	CWHwh1	53.38174	-132.19911	GIS_ID_Link57514	Island Timberlands
Sue Creek	CWHwh1	53.37648	-132.21047	GIS_ID_Link57515	Island Timberlands
Sue Creek	CWHwh1	53.37606	-132.21045	GIS_ID_Link57516	Island Timberlands
Sue Creek	CWHwh1	53.37807	-132.20931	GIS_ID_Link57517	Island Timberlands
Sue Creek	CWHwh1	53.37547	-132.21008	GIS_ID_Link57518	Island Timberlands
Sue Creek	CWHwh1	53.37674	-132.21041	GIS_ID_Link57519	Island Timberlands
Sue Creek	CWHwh1	53.37728	-132.21021	GIS_ID_Link57520	Island Timberlands
Sue Creek	CWHwh1	53.37486	-132.20902	GIS_ID_Link57521	Island Timberlands
Sue Creek	CWHwh1	53.37607	-132.21469	GIS_ID_Link57522	Island Timberlands
Sue Creek	CWHwh1	53.37479	-132.20965	GIS_ID_Link57523	Island Timberlands
Sue Creek	CWHwh1	53.37567	-132.21169	GIS_ID_Link57524	Island Timberlands
Sue Creek	CWHwh1	53.37487	-132.21011	GIS_ID_Link57525	Island Timberlands

Location (Basin)	Biogeo Zone (BGC_LABEL)	Latitude	Longitude	GIS_ID	Ownership
Sue Creek	CWHwh1	53.37927	-132.2076	GIS_ID_Link57526	Island Timberlands
Sue Creek	CWHwh1	53.37857	-132.20886	GIS_ID_Link57527	Island Timberlands
Sue Creek	CWHwh1	53.3769	-132.21355	GIS_ID_Link57528	Island Timberlands
Sue Creek	CWHwh1	53.37584	-132.21563	GIS_ID_Link57529	Island Timberlands
Sue Creek	CWHwh1	53.38172	-132.20412	GIS_ID_Link57530	Island Timberlands
Sue Creek	CWHwh1	53.37646	-132.2142	GIS_ID_Link57531	Island Timberlands
Sue Creek	CWHwh1	53.37866	-132.21122	GIS_ID_Link57532	Island Timberlands
Sue Creek	CWHwh1	53.38173	-132.20474	GIS_ID_Link57533	Island Timberlands
Sue Creek	CWHwh1	53.38076	-132.20616	GIS_ID_Link57534	Island Timberlands
Sue Creek	CWHwh1	53.37847	-132.20867	GIS_ID_Link57535	Island Timberlands
Sue Creek	CWHwh1	53.38029	-132.20605	GIS_ID_Link57536	Island Timberlands
Sue Creek	CWHwh1	53.37922	-132.20758	GIS_ID_Link57537	Island Timberlands
Sue Creek	CWHwh1	53.38151	-132.20422	GIS_ID_Link57538	Island Timberlands
Sue Creek	CWHwh1	53.38133	-132.20486	GIS_ID_Link57539	Island Timberlands
Sue Creek	CWHwh1	53.377	-132.21347	GIS_ID_Link57540	Island Timberlands
Sue Creek	CWHwh1	53.37654	-132.2131	GIS_ID_Link57541	Island Timberlands
Sue Creek	CWHwh1	53.37692	-132.21347	GIS_ID_Link57542	Island Timberlands
Sue Creek	CWHwh1	53.37805	-132.21031	GIS_ID_Link57543	Island Timberlands
Sue Creek	CWHwh1	53.37678	-132.21143	GIS_ID_Link57544	Island Timberlands
Sue Creek	CWHwh1	53.3766	-132.21043	GIS_ID_Link57545	Island Timberlands
Sue Creek	CWHwh1	53.37669	-132.2104	GIS_ID_Link57546	Island Timberlands
Sue Creek	CWHwh1	53.37626	-132.21041	GIS_ID_Link57547	Island Timberlands
Sue Creek	CWHwh1	53.37841	-132.20861	GIS_ID_Link57548	Island Timberlands
Sue Creek	CWHwh1	53.37823	-132.20523	GIS_ID_Link57549	Island Timberlands
Sue Creek	CWHwh1	53.38057	-132.2021	GIS_ID_Link57550	Island Timberlands
Sue Creek	CWHwh1	53.37578	-132.20978	GIS_ID_Link57551	Island Timberlands
Sue Creek	CWHwh1	53.38191	-132.19804	GIS_ID_Link57552	Island Timberlands
Sue Creek	CWHwh1	53.37868	-132.20559	GIS_ID_Link57553	Island Timberlands
Sue Creek	CWHwh1	53.37807	-132.20628	GIS_ID_Link57554	Island Timberlands
Sue Creek	CWHwh1	53.37878	-132.20716	GIS_ID_Link57555	Island Timberlands
Sue Creek	CWHwh1	53.37733	-132.20729	GIS_ID_Link57556	Island Timberlands
Sue Creek	CWHwh1	53.38085	-132.20104	GIS_ID_Link57557	Island Timberlands
Sue Creek	CWHwh1	53.38063	-132.20362	GIS_ID_Link57558	Island Timberlands
Sue Creek	CWHwh1	53.37945	-132.20534	GIS_ID_Link57559	Island Timberlands
Sue Creek	CWHwh1	53.38032	-132.20437	GIS_ID_Link57560	Island Timberlands
Sue Creek	CWHwh1	53.37747	-132.20858	GIS_ID_Link57561	Island Timberlands
Sue Creek	CWHwh1	53.37779	-132.20983	GIS_ID_Link57562	Island Timberlands
Sue Creek	CWHwh1	53.37591	-132.21041	GIS_ID_Link57563	Island Timberlands
Sue Creek	CWHwh1	53.37665	-132.21046	GIS_ID_Link57564	Island Timberlands
Sue Creek	CWHwh1	53.37625	-132.21048	GIS_ID_Link57565	Island Timberlands
Honna River Upper CW	CWHwh1	53.29947	-132.15197	GIS_ID_Link57566	Island Timberlands
Honna River Upper CW	CWHwh1	53.29937	-132.15294	GIS_ID_Link57567	Island Timberlands
Honna River Upper CW	CWHwh1	53.3001	-132.15442	GIS_ID_Link57568	Island Timberlands
Honna River Upper CW	CWHwh1	53.29952	-132.15178	GIS_ID_Link57569	Island Timberlands
Honna River Upper CW	CWHwh1	53.29986	-132.15214	GIS_ID_Link57570	Island Timberlands
Honna River Upper CW	CWHwh1	53.30034	-132.15239	GIS_ID_Link57571	Island Timberlands
Honna River Upper CW	CWHwh1	53.2997	-132.15697	GIS_ID_Link57572	Island Timberlands
Honna River Upper CW	CWHwh1	53.29923	-132.15543	GIS_ID_Link57573	Island Timberlands
Honna River Upper CW	CWHwh1	53.29941	-132.15691	GIS_ID_Link57574	Island Timberlands
Honna River Upper CW	CWHwh1	53.30022	-132.15466	GIS_ID_Link57575	Island Timberlands
Honna River Upper CW	CWHwh1	53.29919	-132.15395	GIS_ID_Link57576	Island Timberlands

Location (Basin)	Biogeo Zone (BGC_LABEL)	Latitude	Longitude	GIS_ID	Ownership
Honna River Upper CW	CWHwh1	53.29921	-132.1551	GIS_ID_Link57577	Island Timberlands
Honna River Upper CW	CWHwh1	53.29916	-132.15419	GIS_ID_Link57578	Island Timberlands
Honna River Upper CW	CWHwh1	53.29956	-132.15633	GIS_ID_Link57579	Island Timberlands
Honna River Upper CW	CWHwh1	53.29964	-132.15261	GIS_ID_Link57580	Island Timberlands
Honna River Upper CW	CWHwh1	53.29925	-132.15401	GIS_ID_Link57581	Island Timberlands
Honna River Upper CW	CWHwh1	53.2993	-132.15514	GIS_ID_Link57582	Island Timberlands
Honna River Upper CW	CWHwh1	53.29925	-132.15514	GIS_ID_Link57583	Island Timberlands
Honna River Upper CW	CWHwh1	53.2992	-132.15408	GIS_ID_Link57584	Island Timberlands
Skowkona Creek CW	CWHwh1	53.3006	-132.15656	GIS_ID_Link57585	Island Timberlands
Survey Creek Upper	CWHwh1	53.35835	-132.1672	GIS_ID_Link57586	Island Timberlands
Survey Creek Upper	CWHwh1	53.3596	-132.16904	GIS_ID_Link57587	Island Timberlands
Survey Creek Upper	CWHwh1	53.36029	-132.17414	GIS_ID_Link57588	Island Timberlands
Survey Creek Upper	CWHwh1	53.36043	-132.16963	GIS_ID_Link57589	Island Timberlands
Survey Creek Upper	CWHwh1	53.36183	-132.16797	GIS_ID_Link57590	Island Timberlands
Survey Creek Upper	CWHwh1	53.36146	-132.17072	GIS_ID_Link57591	Island Timberlands
Survey Creek Upper	CWHwh1	53.36108	-132.17365	GIS_ID_Link57592	Island Timberlands
Survey Creek Upper	CWHwh1	53.3605	-132.17399	GIS_ID_Link57593	Island Timberlands
Survey Creek Upper	CWHwh1	53.36088	-132.16997	GIS_ID_Link57594	Island Timberlands
Survey Creek Upper	CWHwh1	53.36148	-132.17051	GIS_ID_Link57595	Island Timberlands
Survey Creek Upper	CWHwh1	53.35852	-132.16747	GIS_ID_Link57596	Island Timberlands
Survey Creek Upper	CWHwh1	53.36106	-132.17292	GIS_ID_Link57597	Island Timberlands
Survey Creek Upper	CWHwh1	53.36109	-132.1728	GIS_ID_Link57598	Island Timberlands
Survey Creek Upper	CWHwh1	53.36155	-132.16794	GIS_ID_Link57599	Island Timberlands
Survey Creek Upper	CWHwh1	53.36049	-132.17288	GIS_ID_Link57600	Island Timberlands
Drill Creek	CWHwh1	53.46736	-132.23769	GIS_ID_Link57601	Island Timberlands
Survey Creek Upper	CWHwh1	53.35685	-132.17581	GIS_ID_Link57602	Island Timberlands
Survey Creek Upper	CWHwh1	53.35874	-132.17994	GIS_ID_Link57603	Island Timberlands
Survey Creek Upper	CWHwh1	53.35253	-132.17529	GIS_ID_Link57604	Island Timberlands
Survey Creek Upper	CWHwh1	53.35383	-132.1801	GIS_ID_Link57605	Island Timberlands
Survey Creek Upper	CWHwh1	53.35574	-132.17271	GIS_ID_Link57606	Island Timberlands
Survey Creek Upper	CWHwh1	53.35775	-132.1756	GIS_ID_Link57607	Island Timberlands
Survey Creek Upper	CWHwh1	53.35311	-132.17551	GIS_ID_Link57608	Island Timberlands
Survey Creek Upper	CWHwh1	53.35986	-132.17231	GIS_ID_Link57609	Island Timberlands
Survey Creek Upper	CWHwh1	53.36008	-132.17347	GIS_ID_Link57610	Island Timberlands
Survey Creek Upper	CWHwh1	53.35332	-132.17683	GIS_ID_Link57611	Island Timberlands
Survey Creek Upper	CWHwh1	53.35742	-132.17387	GIS_ID_Link57612	Island Timberlands
Survey Creek Upper	CWHwh1	53.35791	-132.17621	GIS_ID_Link57613	Island Timberlands
Survey Creek Upper	CWHwh1	53.35588	-132.17575	GIS_ID_Link57614	Island Timberlands
Survey Creek Upper	CWHwh1	53.35474	-132.18002	GIS_ID_Link57615	Island Timberlands
Survey Creek Upper	CWHwh1	53.35993	-132.17238	GIS_ID_Link57616	Island Timberlands
Survey Creek Upper	CWHwh1	53.36007	-132.17327	GIS_ID_Link57617	Island Timberlands
Survey Creek Upper	CWHwh1	53.35257	-132.18348	GIS_ID_Link57618	Island Timberlands
Survey Creek Upper	CWHwh1	53.35987	-132.17285	GIS_ID_Link57619	Island Timberlands
Survey Creek Upper	CWHwh1	53.35296	-132.1834	GIS_ID_Link57620	Island Timberlands
Survey Creek Upper	CWHwh1	53.35316	-132.18328	GIS_ID_Link57621	Island Timberlands
Survey Creek Upper	CWHwh1	53.35695	-132.17578	GIS_ID_Link57622	Island Timberlands
Survey Creek Upper	CWHwh1	53.35333	-132.17599	GIS_ID_Link57623	Island Timberlands
Survey Creek Upper	CWHwh1	53.36002	-132.17651	GIS_ID_Link57624	Island Timberlands
Survey Creek Upper	CWHwh1	53.35687	-132.16579	GIS_ID_Link57625	Island Timberlands
Survey Creek Upper	CWHwh1	53.35299	-132.18297	GIS_ID_Link57626	Island Timberlands
Survey Creek Upper	CWHwh1	53.35267	-132.17914	GIS_ID_Link57627	Island Timberlands

Location (Basin)	Biogeo Zone (BGC_LABEL)	Latitude	Longitude	GIS_ID	Ownership
Survey Creek Upper	CWHwh1	53.35267	-132.17621	GIS_ID_Link57628	Island Timberlands
Survey Creek Upper	CWHwh1	53.35754	-132.16623	GIS_ID_Link57629	Island Timberlands
Survey Creek Upper	CWHwh1	53.35703	-132.17713	GIS_ID_Link57630	Island Timberlands
Survey Creek Upper	CWHwh1	53.35861	-132.17985	GIS_ID_Link57631	Island Timberlands
Survey Creek Upper	CWHwh1	53.35456	-132.18199	GIS_ID_Link57632	Island Timberlands
Survey Creek Upper	CWHwh1	53.35726	-132.17212	GIS_ID_Link57633	Island Timberlands
Survey Creek Upper	CWHwh1	53.35992	-132.17282	GIS_ID_Link57634	Island Timberlands
Survey Creek Upper	CWHwh1	53.35689	-132.17594	GIS_ID_Link57635	Island Timberlands
Survey Creek Upper	CWHwh1	53.357	-132.17558	GIS_ID_Link57636	Island Timberlands
Survey Creek Upper	CWHwh1	53.35318	-132.17596	GIS_ID_Link57637	Island Timberlands
Survey Creek Upper	CWHwh1	53.35998	-132.17279	GIS_ID_Link57638	Island Timberlands
Yakoun River Lower	CWHwh1	53.4707	-132.23693	GIS_ID_Link57639	Island Timberlands
Yakoun River Lower	CWHwh1	53.47036	-132.24438	GIS_ID_Link57640	Island Timberlands
Yakoun River Lower	CWHwh1	53.46917	-132.23926	GIS_ID_Link57641	Island Timberlands
Yakoun River Lower	CWHwh1	53.46771	-132.23844	GIS_ID_Link57642	Island Timberlands
Yakoun River Lower	CWHwh1	53.47076	-132.24245	GIS_ID_Link57643	Island Timberlands
Yakoun River Lower	CWHwh1	53.47108	-132.23983	GIS_ID_Link57644	Island Timberlands
Yakoun River Lower	CWHwh1	53.47116	-132.23823	GIS_ID_Link57645	Island Timberlands
Yakoun River Lower	CWHwh1	53.47046	-132.24034	GIS_ID_Link57646	Island Timberlands
Yakoun River Lower	CWHwh1	53.4708	-132.24668	GIS_ID_Link57647	Island Timberlands
Yakoun River Lower	CWHwh1	53.47175	-132.23965	GIS_ID_Link57648	Island Timberlands
Yakoun River Lower	CWHwh1	53.47025	-132.24574	GIS_ID_Link57649	Island Timberlands
Yakoun River Lower	CWHwh1	53.47068	-132.23711	GIS_ID_Link57650	Island Timberlands
Brent Creek	CWHwh1	53.34369	-132.22948	GIS_ID_Link57651	Island Timberlands
Brent Creek	CWHwh1	53.34658	-132.22786	GIS_ID_Link57652	Island Timberlands
Brent Creek	CWHwh1	53.34652	-132.2105	GIS_ID_Link57653	Island Timberlands
Brent Creek	CWHwh1	53.34304	-132.20342	GIS_ID_Link57654	Island Timberlands
Brent Creek	CWHwh1	53.34466	-132.23268	GIS_ID_Link57655	Island Timberlands
Brent Creek	CWHwh1	53.33022	-132.22651	GIS_ID_Link57656	Island Timberlands
Brent Creek	CWHwh1	53.3281	-132.22885	GIS_ID_Link57657	Island Timberlands
Brent Creek	CWHwh1	53.33364	-132.2253	GIS_ID_Link57658	Island Timberlands
Brent Creek	CWHwh1	53.3301	-132.22336	GIS_ID_Link57659	Island Timberlands
Brent Creek	CWHwh1	53.33438	-132.22562	GIS_ID_Link57660	Island Timberlands
Brent Creek	CWHwh1	53.33254	-132.22308	GIS_ID_Link57661	Island Timberlands
Brent Creek	CWHwh1	53.33451	-132.22421	GIS_ID_Link57662	Island Timberlands
Brent Creek	CWHwh1	53.33203	-132.22656	GIS_ID_Link57663	Island Timberlands
Brent Creek	CWHwh1	53.33318	-132.22464	GIS_ID_Link57664	Island Timberlands
Brent Creek	CWHwh1	53.33276	-132.22135	GIS_ID_Link57665	Island Timberlands
Brent Creek	CWHwh1	53.34514	-132.23796	GIS_ID_Link57666	Island Timberlands
Brent Creek	CWHwh1	53.34328	-132.239	GIS_ID_Link57667	Island Timberlands
Brent Creek	CWHwh1	53.34351	-132.23839	GIS_ID_Link57668	Island Timberlands
Brent Creek	CWHwh1	53.34662	-132.22761	GIS_ID_Link57669	Island Timberlands
Brent Creek	CWHwh1	53.34537	-132.2326	GIS_ID_Link57670	Island Timberlands
Brent Creek	CWHwh1	53.34632	-132.22865	GIS_ID_Link57671	Island Timberlands
Brent Creek	CWHwh1	53.34682	-132.22769	GIS_ID_Link57672	Island Timberlands
Brent Creek	CWHwh1	53.34473	-132.23376	GIS_ID_Link57673	Island Timberlands
Brent Creek	CWHwh1	53.34574	-132.23063	GIS_ID_Link57674	Island Timberlands
Brent Creek	CWHwh1	53.34851	-132.21753	GIS_ID_Link57675	Island Timberlands
Brent Creek	CWHwh1	53.34669	-132.21385	GIS_ID_Link57676	Island Timberlands
Brent Creek	CWHwh1	53.34754	-132.21588	GIS_ID_Link57677	Island Timberlands
Brent Creek	CWHwh1	53.34234	-132.20932	GIS_ID_Link57678	Island Timberlands

Location (Basin)	Biogeo Zone (BGC_LABEL)	Latitude	Longitude	GIS_ID	Ownership
Brent Creek	CWHwh1	53.34696	-132.21053	GIS_ID_Link57679	Island Timberlands
Brent Creek	CWHwh1	53.3445	-132.2377	GIS_ID_Link57680	Island Timberlands
Brent Creek	CWHwh1	53.34576	-132.23279	GIS_ID_Link57681	Island Timberlands
Brent Creek	CWHwh1	53.34704	-132.22782	GIS_ID_Link57682	Island Timberlands
Brent Creek	CWHwh1	53.34379	-132.23635	GIS_ID_Link57683	Island Timberlands
Brent Creek	CWHwh1	53.34706	-132.22846	GIS_ID_Link57684	Island Timberlands
Brent Creek	CWHwh1	53.3457	-132.23377	GIS_ID_Link57685	Island Timberlands
Brent Creek	CWHwh1	53.34336	-132.23751	GIS_ID_Link57686	Island Timberlands
Brent Creek	CWHwh1	53.34517	-132.2362	GIS_ID_Link57687	Island Timberlands
Brent Creek	CWHwh1	53.34452	-132.23537	GIS_ID_Link57688	Island Timberlands
Brent Creek	CWHwh1	53.3466	-132.23081	GIS_ID_Link57689	Island Timberlands
Brent Creek	CWHwh1	53.34673	-132.21346	GIS_ID_Link57690	Island Timberlands
Brent Creek	CWHwh1	53.3468	-132.21198	GIS_ID_Link57691	Island Timberlands
Brent Creek	CWHwh1	53.34525	-132.2054	GIS_ID_Link57692	Island Timberlands
Brent Creek	CWHwh1	53.3464	-132.2068	GIS_ID_Link57693	Island Timberlands
Brent Creek	CWHwh1	53.3465	-132.20715	GIS_ID_Link57694	Island Timberlands
Brent Creek	CWHwh1	53.34677	-132.20909	GIS_ID_Link57695	Island Timberlands
Brent Creek	CWHwh1	53.3465	-132.21028	GIS_ID_Link57696	Island Timberlands
Brent Creek	CWHwh1	53.34525	-132.23392	GIS_ID_Link57697	Island Timberlands
Brent Creek	CWHwh1	53.3443	-132.23764	GIS_ID_Link57698	Island Timberlands
Brent Creek	CWHwh1	53.34499	-132.23578	GIS_ID_Link57699	Island Timberlands
Brent Creek	CWHwh2	53.32876	-132.2249	GIS_ID_Link57700	Island Timberlands
Brent Creek	CWHwh1	53.34499	-132.23824	GIS_ID_Link57701	Island Timberlands
Brent Creek	CWHwh1	53.34484	-132.23757	GIS_ID_Link57702	Island Timberlands
Brent Creek	CWHwh1	53.34416	-132.23623	GIS_ID_Link57703	Island Timberlands
Brent Creek	CWHwh1	53.34462	-132.23726	GIS_ID_Link57704	Island Timberlands
Brent Creek	CWHwh1	53.34263	-132.20479	GIS_ID_Link57705	Island Timberlands
Brent Creek	CWHwh1	53.34647	-132.21371	GIS_ID_Link57706	Island Timberlands
Brent Creek	CWHwh1	53.34635	-132.2281	GIS_ID_Link57707	Island Timberlands
Brent Creek	CWHwh1	53.34301	-132.20389	GIS_ID_Link57708	Island Timberlands
Brent Creek	CWHwh1	53.34648	-132.21485	GIS_ID_Link57709	Island Timberlands
Brent Creek	CWHwh1	53.34378	-132.22942	GIS_ID_Link57710	Island Timberlands
Brent Creek	CWHwh1	53.34488	-132.23297	GIS_ID_Link57711	Island Timberlands
Brent Creek	CWHwh1	53.34643	-132.21062	GIS_ID_Link57712	Island Timberlands
Brent Creek	CWHwh1	53.34476	-132.23158	GIS_ID_Link57713	Island Timberlands
Brent Creek	CWHwh1	53.33085	-132.22035	GIS_ID_Link57714	Island Timberlands
Brent Creek	CWHwh1	53.32942	-132.22244	GIS_ID_Link57715	Island Timberlands
Brent Creek	CWHwh1	53.32996	-132.22573	GIS_ID_Link57716	Island Timberlands
Brent Creek	CWHwh1	53.33009	-132.22633	GIS_ID_Link57717	Island Timberlands
Brent Creek	CWHwh1	53.32999	-132.22262	GIS_ID_Link57718	Island Timberlands
Brent Creek	CWHwh1	53.32982	-132.22433	GIS_ID_Link57719	Island Timberlands
Brent Creek	CWHwh1	53.33021	-132.2262	GIS_ID_Link57720	Island Timberlands
Brent Creek	CWHwh1	53.33389	-132.22558	GIS_ID_Link57721	Island Timberlands
Brent Creek	CWHwh1	53.33385	-132.22255	GIS_ID_Link57722	Island Timberlands
Brent Creek	CWHwh1	53.33049	-132.22348	GIS_ID_Link57723	Island Timberlands
Brent Creek	CWHwh1	53.33405	-132.22405	GIS_ID_Link57724	Island Timberlands
Brent Creek	CWHwh1	53.34444	-132.23906	GIS_ID_Link57725	Island Timberlands
Brent Creek	CWHwh1	53.34211	-132.23902	GIS_ID_Link57726	Island Timberlands
Brent Creek	CWHwh1	53.34626	-132.22783	GIS_ID_Link57727	Island Timberlands
Brent Creek	CWHwh1	53.34535	-132.233	GIS_ID_Link57728	Island Timberlands
Brent Creek	CWHwh1	53.34648	-132.22836	GIS_ID_Link57729	Island Timberlands

Location (Basin)	Biogeo Zone (BGC_LABEL)	Latitude	Longitude	GIS_ID	Ownership
Brent Creek	CWHwh1	53.3454	-132.23219	GIS_ID_Link57730	Island Timberlands
Brent Creek	CWHwh1	53.34614	-132.22903	GIS_ID_Link57731	Island Timberlands
Brent Creek	CWHwh1	53.34665	-132.2137	GIS_ID_Link57732	Island Timberlands
Brent Creek	CWHwh1	53.34841	-132.2174	GIS_ID_Link57733	Island Timberlands
Brent Creek	CWHwh1	53.3467	-132.21448	GIS_ID_Link57734	Island Timberlands
Brent Creek	CWHwh1	53.34695	-132.21071	GIS_ID_Link57735	Island Timberlands
Brent Creek	CWHwh1	53.34518	-132.23423	GIS_ID_Link57736	Island Timberlands
Brent Creek	CWHwh1	53.34539	-132.2344	GIS_ID_Link57737	Island Timberlands
Brent Creek	CWHwh1	53.34658	-132.23196	GIS_ID_Link57738	Island Timberlands
Brent Creek	CWHwh1	53.34577	-132.23315	GIS_ID_Link57739	Island Timberlands
Brent Creek	CWHwh1	53.34585	-132.23258	GIS_ID_Link57740	Island Timberlands
Brent Creek	CWHwh1	53.3438	-132.23709	GIS_ID_Link57741	Island Timberlands
Brent Creek	CWHwh1	53.34704	-132.22818	GIS_ID_Link57742	Island Timberlands
Brent Creek	CWHwh1	53.34694	-132.22901	GIS_ID_Link57743	Island Timberlands
Brent Creek	CWHwh1	53.34687	-132.21075	GIS_ID_Link57744	Island Timberlands
Brent Creek	CWHwh1	53.34671	-132.21334	GIS_ID_Link57745	Island Timberlands
Brent Creek	CWHwh1	53.3464	-132.20699	GIS_ID_Link57746	Island Timberlands
Brent Creek	CWHwh1	53.34611	-132.21022	GIS_ID_Link57747	Island Timberlands
Brent Creek	CWHwh1	53.34522	-132.23425	GIS_ID_Link57748	Island Timberlands
Brent Creek	CWHwh2	53.32819	-132.22857	GIS_ID_Link57749	Island Timberlands
Etheline Creek	CWHwh1	53.32895	-132.22726	GIS_ID_Link57750	Island Timberlands
Falls Creek	CWHwh1	53.33014	-132.22657	GIS_ID_Link57751	Island Timberlands
Falls Creek	CWHwh1	53.32994	-132.22519	GIS_ID_Link57752	Island Timberlands
Falls Creek	CWHwh1	53.3296	-132.22343	GIS_ID_Link57753	Island Timberlands
Falls Creek	CWHwh1	53.32984	-132.22401	GIS_ID_Link57754	Island Timberlands
Falls Creek	CWHwh1	53.32986	-132.22416	GIS_ID_Link57755	Island Timberlands
Falls Creek	CWHwh1	53.32989	-132.22457	GIS_ID_Link57756	Island Timberlands
Falls Creek	CWHwh1	53.33006	-132.22599	GIS_ID_Link57757	Island Timberlands
Ghost Creek	CWHwh1	53.41837	-132.28465	GIS_ID_Link57758	Island Timberlands
Ghost Creek	CWHwh1	53.41933	-132.28399	GIS_ID_Link57759	Island Timberlands
Ghost Creek	CWHwh1	53.41995	-132.28271	GIS_ID_Link57760	Island Timberlands
Ghost Creek	CWHwh1	53.41983	-132.28316	GIS_ID_Link57761	Island Timberlands
Ghost Creek	CWHwh1	53.4181	-132.28477	GIS_ID_Link57762	Island Timberlands
Ghost Creek	CWHwh1	53.41868	-132.28458	GIS_ID_Link57763	Island Timberlands
Brent Creek	CWHwh1	53.36901	-132.23343	GIS_ID_Link57764	Island Timberlands
Brent Creek	CWHwh1	53.36828	-132.23275	GIS_ID_Link57765	Island Timberlands
Brent Creek	CWHwh1	53.3689	-132.22918	GIS_ID_Link57766	Island Timberlands
Brent Creek	CWHwh1	53.36886	-132.23343	GIS_ID_Link57767	Island Timberlands
Brent Creek	CWHwh1	53.36738	-132.23164	GIS_ID_Link57768	Island Timberlands
Brent Creek	CWHwh1	53.3688	-132.232	GIS_ID_Link57769	Island Timberlands
Brent Creek	CWHwh1	53.36798	-132.2314	GIS_ID_Link57770	Island Timberlands
Sue Creek	CWHwh2	53.3816	-132.22151	GIS_ID_Link57771	Island Timberlands
Three Mile Creek Upper	CWHwh2	53.38284	-132.22293	GIS_ID_Link57772	Island Timberlands
Skowkona Creek CW	CWHwh1	53.30082	-132.15209	GIS_ID_Link57773	Island Timberlands
Skowkona Creek CW	CWHwh1	53.30139	-132.15179	GIS_ID_Link57774	Island Timberlands
Skowkona Creek CW	CWHwh1	53.30461	-132.15479	GIS_ID_Link57775	Island Timberlands
Skowkona Creek CW	CWHwh1	53.30495	-132.15499	GIS_ID_Link57776	Island Timberlands
Skowkona Creek CW	CWHwh1	53.3059	-132.15516	GIS_ID_Link57777	Island Timberlands
Skowkona Creek CW	CWHwh1	53.30388	-132.1541	GIS_ID_Link57778	Island Timberlands
Skowkona Creek CW	CWHwh1	53.30885	-132.15837	GIS_ID_Link57779	Island Timberlands
Skowkona Creek CW	CWHwh1	53.30679	-132.15581	GIS_ID_Link57780	Island Timberlands

Location (Basin)	Biogeo Zone (BGC_LABEL)	Latitude	Longitude	GIS_ID	Ownership
Skowkona Creek CW	CWHwh1	53.30767	-132.16122	GIS_ID_Link57781	Island Timberlands
Skowkona Creek CW	CWHwh1	53.30751	-132.15731	GIS_ID_Link57782	Island Timberlands
Skowkona Creek CW	CWHwh1	53.30682	-132.16059	GIS_ID_Link57783	Island Timberlands
Skowkona Creek CW	CWHwh1	53.30932	-132.16297	GIS_ID_Link57784	Island Timberlands
Skowkona Creek CW	CWHwh1	53.30654	-132.15807	GIS_ID_Link57785	Island Timberlands
Skowkona Creek CW	CWHwh1	53.30181	-132.15553	GIS_ID_Link57786	Island Timberlands
Skowkona Creek CW	CWHwh1	53.30418	-132.15805	GIS_ID_Link57787	Island Timberlands
Skowkona Creek CW	CWHwh1	53.30952	-132.15909	GIS_ID_Link57788	Island Timberlands
Skowkona Creek CW	CWHwh1	53.30433	-132.15688	GIS_ID_Link57789	Island Timberlands
Skowkona Creek CW	CWHwh1	53.30273	-132.15256	GIS_ID_Link57790	Island Timberlands
Skowkona Creek CW	CWHwh1	53.30947	-132.15868	GIS_ID_Link57791	Island Timberlands
Skowkona Creek CW	CWHwh1	53.3059	-132.15524	GIS_ID_Link57792	Island Timberlands
Skowkona Creek CW	CWHwh1	53.3098	-132.15848	GIS_ID_Link57793	Island Timberlands
Skowkona Creek CW	CWHwh1	53.30695	-132.15562	GIS_ID_Link57794	Island Timberlands
Skowkona Creek CW	CWHwh1	53.30788	-132.15705	GIS_ID_Link57795	Island Timberlands
Skowkona Creek CW	CWHwh1	53.30939	-132.1601	GIS_ID_Link57796	Island Timberlands
Skowkona Creek CW	CWHwh1	53.30091	-132.1521	GIS_ID_Link57797	Island Timberlands
Skowkona Creek CW	CWHwh1	53.30238	-132.15233	GIS_ID_Link57798	Island Timberlands
Skowkona Creek CW	CWHwh1	53.30296	-132.15305	GIS_ID_Link57799	Island Timberlands
Skowkona Creek CW	CWHwh1	53.30306	-132.15324	GIS_ID_Link57800	Island Timberlands
Skowkona Creek CW	CWHwh1	53.30311	-132.15343	GIS_ID_Link57801	Island Timberlands
Skowkona Creek CW	CWHwh1	53.30292	-132.15292	GIS_ID_Link57802	Island Timberlands
Skowkona Creek CW	CWHwh1	53.30317	-132.15347	GIS_ID_Link57803	Island Timberlands
Skowkona Creek CW	CWHwh1	53.30618	-132.15518	GIS_ID_Link57804	Island Timberlands
Skowkona Creek CW	CWHwh1	53.30806	-132.16278	GIS_ID_Link57805	Island Timberlands
Skowkona Creek CW	CWHwh1	53.30289	-132.1568	GIS_ID_Link57806	Island Timberlands
Skowkona Creek CW	CWHwh1	53.30738	-132.1587	GIS_ID_Link57807	Island Timberlands
Skowkona Creek CW	CWHwh1	53.30338	-132.15383	GIS_ID_Link57808	Island Timberlands
Skowkona Creek CW	CWHwh1	53.30622	-132.15527	GIS_ID_Link57809	Island Timberlands
Skowkona Creek CW	CWHwh1	53.30329	-132.15371	GIS_ID_Link57810	Island Timberlands
Skowkona Creek CW	CWHwh1	53.30956	-132.15864	GIS_ID_Link57811	Island Timberlands
Skowkona Creek CW	CWHwh1	53.30748	-132.15623	GIS_ID_Link57812	Island Timberlands
Skowkona Creek CW	CWHwh1	53.30308	-132.15752	GIS_ID_Link57813	Island Timberlands
Skowkona Creek CW	CWHwh1	53.30699	-132.15621	GIS_ID_Link57814	Island Timberlands
Skowkona Creek CW	CWHwh1	53.30974	-132.15907	GIS_ID_Link57815	Island Timberlands
Skowkona Creek CW	CWHwh1	53.3081	-132.15826	GIS_ID_Link57816	Island Timberlands
Skowkona Creek CW	CWHwh1	53.30277	-132.15574	GIS_ID_Link57817	Island Timberlands
Skowkona Creek CW	CWHwh1	53.30532	-132.16084	GIS_ID_Link57818	Island Timberlands
Skowkona Creek CW	CWHwh1	53.30892	-132.15822	GIS_ID_Link57819	Island Timberlands
Skowkona Creek CW	CWHwh1	53.30741	-132.16079	GIS_ID_Link57820	Island Timberlands
Skowkona Creek CW	CWHwh1	53.30669	-132.16011	GIS_ID_Link57821	Island Timberlands
Skowkona Creek CW	CWHwh1	53.31001	-132.16291	GIS_ID_Link57822	Island Timberlands
Skowkona Creek CW	CWHwh1	53.30843	-132.15797	GIS_ID_Link57823	Island Timberlands
Skowkona Creek CW	CWHwh1	53.30733	-132.15613	GIS_ID_Link57824	Island Timberlands
Skowkona Creek CW	CWHwh1	53.30945	-132.1587	GIS_ID_Link57825	Island Timberlands
Yakoun River Upper	CWHwh1	53.35871	-132.25225	GIS_ID_Link57826	Island Timberlands
Yakoun River Upper	CWHwh1	53.35811	-132.25044	GIS_ID_Link57827	Island Timberlands
Yakoun River Upper	CWHwh1	53.35929	-132.25381	GIS_ID_Link57828	Island Timberlands
Yakoun River Upper	CWHwh1	53.36341	-132.25053	GIS_ID_Link57829	Island Timberlands
Yakoun River Upper	CWHwh1	53.36022	-132.2552	GIS_ID_Link57830	Island Timberlands
Yakoun River Upper	CWHwh1	53.3623	-132.24824	GIS_ID_Link57831	Island Timberlands

Location (Basin)	Biogeo Zone (BGC_LABEL)	Latitude	Longitude	GIS_ID	Ownership
Yakoun River Upper	CWHwh1	53.36328	-132.24898	GIS_ID_Link57832	Island Timberlands
Yakoun River Upper	CWHwh1	53.36207	-132.25645	GIS_ID_Link57833	Island Timberlands
Yakoun River Upper	CWHwh1	53.35998	-132.25032	GIS_ID_Link57834	Island Timberlands
Yakoun River Upper	CWHwh1	53.36412	-132.25676	GIS_ID_Link57835	Island Timberlands
Yakoun River Upper	CWHwh1	53.35783	-132.24836	GIS_ID_Link57836	Island Timberlands
Yakoun River Upper	CWHwh1	53.36016	-132.25477	GIS_ID_Link57837	Island Timberlands
Yakoun River Upper	CWHwh1	53.35811	-132.25044	GIS_ID_Link57838	Island Timberlands
Yakoun River Upper	CWHwh1	53.36307	-132.24866	GIS_ID_Link57839	Island Timberlands
Yakoun River Upper	CWHwh1	53.36024	-132.2513	GIS_ID_Link57840	Island Timberlands
Yakoun River Upper	CWHwh1	53.36219	-132.25047	GIS_ID_Link57841	Island Timberlands
Yakoun River Upper	CWHwh1	53.36222	-132.25508	GIS_ID_Link57842	Island Timberlands
Yakoun River Upper	CWHwh1	53.36399	-132.24984	GIS_ID_Link57843	Island Timberlands
Yakoun River Upper	CWHwh1	53.36375	-132.24934	GIS_ID_Link57844	Island Timberlands
Yakoun River Upper	CWHwh1	53.35917	-132.25335	GIS_ID_Link57845	Island Timberlands
Yakoun River Upper	CWHwh1	53.36473	-132.25645	GIS_ID_Link57846	Island Timberlands
Yakoun River Upper	CWHwh1	53.36483	-132.25565	GIS_ID_Link57847	Island Timberlands
Yakoun River Upper	CWHwh1	53.36503	-132.25602	GIS_ID_Link57848	Island Timberlands
Yakoun River Upper	CWHwh1	53.36469	-132.25606	GIS_ID_Link57849	Island Timberlands
Yakoun River Upper	CWHwh1	53.36446	-132.25503	GIS_ID_Link57850	Island Timberlands
Yakoun River Upper	CWHwh1	53.36357	-132.25696	GIS_ID_Link57851	Island Timberlands
Yakoun River Upper	CWHwh1	53.36411	-132.25688	GIS_ID_Link57852	Island Timberlands
Yakoun River Upper	CWHwh1	53.36315	-132.25329	GIS_ID_Link57853	Island Timberlands
Yakoun River Upper	CWHwh1	53.36393	-132.25536	GIS_ID_Link57854	Island Timberlands
Yakoun River Upper	CWHwh1	53.36252	-132.25337	GIS_ID_Link57855	Island Timberlands
Yakoun River Upper	CWHwh1	53.35766	-132.24643	GIS_ID_Link57856	Island Timberlands
Yakoun River Upper	CWHwh1	53.3614	-132.24675	GIS_ID_Link57857	Island Timberlands
Yakoun River Upper	CWHwh1	53.3606	-132.25369	GIS_ID_Link57858	Island Timberlands
Yakoun River Upper	CWHwh1	53.36049	-132.25519	GIS_ID_Link57859	Island Timberlands
Yakoun River Upper	CWHwh1	53.36334	-132.2502	GIS_ID_Link57860	Island Timberlands
Yakoun River Upper	CWHwh1	53.3621	-132.24856	GIS_ID_Link57861	Island Timberlands
Yakoun River Upper	CWHwh1	53.36371	-132.25684	GIS_ID_Link57862	Island Timberlands
Yakoun River Upper	CWHwh1	53.36273	-132.25028	GIS_ID_Link57863	Island Timberlands
Yakoun River Upper	CWHwh1	53.36056	-132.2542	GIS_ID_Link57864	Island Timberlands
Yakoun River Upper	CWHwh1	53.36393	-132.24972	GIS_ID_Link57865	Island Timberlands
Yakoun River Upper	CWHwh1	53.36476	-132.25571	GIS_ID_Link57866	Island Timberlands
Yakoun River Upper	CWHwh1	53.36375	-132.25697	GIS_ID_Link57867	Island Timberlands
Yakoun River Upper	CWHwh1	53.3644	-132.25502	GIS_ID_Link57868	Island Timberlands
Yakoun River Upper	CWHwh1	53.36319	-132.25421	GIS_ID_Link57869	Island Timberlands
Central Creek	CWHwh1	53.2039	-131.97821	GIS_ID_Link57870	Island Timberlands
Central Creek	CWHwh1	53.20389	-131.97803	GIS_ID_Link57871	Island Timberlands
Central Creek	CWHwh1	53.20406	-131.9778	GIS_ID_Link57872	Island Timberlands
Yakoun River Lower	CWHwh1	53.45827	-132.25497	GIS_ID_Link57873	Island Timberlands
Yakoun River Lower	CWHwh1	53.45669	-132.25351	GIS_ID_Link57874	Island Timberlands
Yakoun River Lower	CWHwh1	53.45878	-132.25325	GIS_ID_Link57875	Island Timberlands
Yakoun River Lower	CWHwh1	53.45876	-132.25439	GIS_ID_Link57876	Island Timberlands
Yakoun River Lower	CWHwh1	53.4607	-132.25134	GIS_ID_Link57877	Island Timberlands
Yakoun River Lower	CWHwh1	53.45739	-132.25442	GIS_ID_Link57878	Island Timberlands
Yakoun River Lower	CWHwh1	53.45963	-132.2525	GIS_ID_Link57879	Island Timberlands
Yakoun River Lower	CWHwh1	53.45867	-132.2545	GIS_ID_Link57880	Island Timberlands
Yakoun River Lower	CWHwh1	53.46045	-132.25233	GIS_ID_Link57881	Island Timberlands
Yakoun River Lower	CWHwh1	53.45996	-132.25194	GIS_ID_Link57882	Island Timberlands

Location (Basin)	Biogeo Zone (BGC_LABEL)	Latitude	Longitude	GIS_ID	Ownership
Drill Creek	CWHwh1	53.46549	-132.23703	GIS_ID_Link57883	Island Timberlands
Lina Island	CWHwh1	53.2324	-132.14325	GIS_ID_Link57884	Island Timberlands
Lina Island	CWHwh1	53.2332	-132.14446	GIS_ID_Link57885	Island Timberlands
Sue Creek	CWHwh1	53.37536	-132.2047	GIS_ID_Link57886	Island Timberlands
Sue Creek	CWHwh2	53.38262	-132.2132	GIS_ID_Link57887	Island Timberlands
Sue Creek	CWHwh2	53.38272	-132.21234	GIS_ID_Link57888	Island Timberlands
Sue Creek	CWHwh2	53.3828	-132.21388	GIS_ID_Link57889	Island Timberlands
Sue Creek	CWHwh2	53.38228	-132.21465	GIS_ID_Link57890	Island Timberlands
Sue Creek	CWHwh2	53.38164	-132.21677	GIS_ID_Link57891	Island Timberlands
Sue Creek	CWHwh2	53.38229	-132.21332	GIS_ID_Link57892	Island Timberlands
Sue Creek	CWHwh2	53.38244	-132.21262	GIS_ID_Link57893	Island Timberlands
Sue Creek	CWHwh2	53.38221	-132.21595	GIS_ID_Link57894	Island Timberlands
Three Mile Creek Upper	CWHwh2	53.38513	-132.21719	GIS_ID_Link57895	Island Timberlands
Three Mile Creek Upper	CWHwh2	53.38377	-132.21282	GIS_ID_Link57896	Island Timberlands
Three Mile Creek Upper	CWHwh2	53.38376	-132.21787	GIS_ID_Link57897	Island Timberlands
Three Mile Creek Upper	CWHwh2	53.38408	-132.21267	GIS_ID_Link57898	Island Timberlands
Three Mile Creek Upper	CWHwh2	53.38415	-132.21272	GIS_ID_Link57899	Island Timberlands
Three Mile Creek Upper	CWHwh2	53.3841	-132.21667	GIS_ID_Link57900	Island Timberlands
Three Mile Creek Upper	CWHwh2	53.38459	-132.21269	GIS_ID_Link57901	Island Timberlands
Three Mile Creek Upper	CWHwh2	53.38492	-132.21764	GIS_ID_Link57902	Island Timberlands
Three Mile Creek Upper	CWHwh2	53.38295	-132.21261	GIS_ID_Link57903	Island Timberlands
Three Mile Creek Upper	CWHwh2	53.38448	-132.21276	GIS_ID_Link57904	Island Timberlands
Three Mile Creek Upper	CWHwh2	53.38409	-132.21264	GIS_ID_Link57905	Island Timberlands
Three Mile Creek Upper	CWHwh2	53.38561	-132.21558	GIS_ID_Link57906	Island Timberlands
Three Mile Creek Upper	CWHwh2	53.38525	-132.21932	GIS_ID_Link57907	Island Timberlands
Three Mile Creek Upper	CWHwh2	53.38507	-132.2128	GIS_ID_Link57908	Island Timberlands
Three Mile Creek Upper	CWHwh2	53.38417	-132.21989	GIS_ID_Link57909	Island Timberlands
Three Mile Creek Upper	CWHwh2	53.38393	-132.21273	GIS_ID_Link57910	Island Timberlands
Three Mile Creek Upper	CWHwh2	53.38404	-132.21281	GIS_ID_Link57911	Island Timberlands
Three Mile Creek Upper	CWHwh2	53.38414	-132.21288	GIS_ID_Link57912	Island Timberlands
Three Mile Creek Upper	CWHwh2	53.38543	-132.21368	GIS_ID_Link57913	Island Timberlands
Three Mile Creek Upper	CWHwh2	53.38547	-132.21405	GIS_ID_Link57914	Island Timberlands
Three Mile Creek Upper	CWHwh2	53.38228	-132.21638	GIS_ID_Link57915	Island Timberlands
Three Mile Creek Upper	CWHwh2	53.38407	-132.21748	GIS_ID_Link57916	Island Timberlands
Three Mile Creek Upper	CWHwh2	53.38503	-132.21668	GIS_ID_Link57917	Island Timberlands
Three Mile Creek Upper	CWHwh2	53.38486	-132.21188	GIS_ID_Link57918	Island Timberlands
Three Mile Creek Upper	CWHwh2	53.3844	-132.21707	GIS_ID_Link57919	Island Timberlands
Three Mile Creek Upper	CWHwh2	53.38412	-132.21275	GIS_ID_Link57920	Island Timberlands
Three Mile Creek Upper	CWHwh2	53.384	-132.2126	GIS_ID_Link57921	Island Timberlands
Three Mile Creek Upper	CWHwh2	53.3843	-132.21276	GIS_ID_Link57922	Island Timberlands
Brent Creek	CWHwh1	53.35407	-132.23173	GIS_ID_Link57923	Island Timberlands
Brent Creek	CWHwh1	53.35653	-132.2301	GIS_ID_Link57924	Island Timberlands
Brent Creek	CWHwh1	53.35407	-132.23178	GIS_ID_Link57925	Island Timberlands
Brent Creek	CWHwh1	53.35446	-132.23167	GIS_ID_Link57926	Island Timberlands
Survey Creek Upper	CWHwh1	53.34621	-132.17136	GIS_ID_Link57927	Island Timberlands
Survey Creek Upper	CWHwh1	53.34676	-132.16605	GIS_ID_Link57928	Island Timberlands
Survey Creek Upper	CWHwh1	53.34664	-132.16922	GIS_ID_Link57929	Island Timberlands
Survey Creek Upper	CWHwh1	53.34708	-132.17203	GIS_ID_Link57930	Island Timberlands
Survey Creek Upper	CWHwh1	53.3475	-132.16571	GIS_ID_Link57931	Island Timberlands
Survey Creek Upper	CWHwh1	53.34744	-132.17161	GIS_ID_Link57932	Island Timberlands
Survey Creek Upper	CWHwh1	53.34789	-132.17104	GIS_ID_Link57933	Island Timberlands

Location (Basin)	Biogeo Zone (BGC_LABEL)	Latitude	Longitude	GIS_ID	Ownership
Survey Creek Upper	CWHwh1	53.34842	-132.1704	GIS_ID_Link57934	Island Timberlands
Survey Creek Upper	CWHwh1	53.34896	-132.16969	GIS_ID_Link57935	Island Timberlands
Survey Creek Upper	CWHwh1	53.34919	-132.16622	GIS_ID_Link57936	Island Timberlands
Survey Creek Upper	CWHwh1	53.34913	-132.1683	GIS_ID_Link57937	Island Timberlands
Survey Creek Upper	CWHwh1	53.34819	-132.16624	GIS_ID_Link57938	Island Timberlands
Survey Creek Upper	CWHwh1	53.36109	-132.17796	GIS_ID_Link57939	Island Timberlands
Survey Creek Upper	CWHwh1	53.36088	-132.18149	GIS_ID_Link57940	Island Timberlands
Survey Creek Upper	CWHwh1	53.36105	-132.17265	GIS_ID_Link57941	Island Timberlands
Survey Creek Upper	CWHwh1	53.36105	-132.176	GIS_ID_Link57942	Island Timberlands
Survey Creek Upper	CWHwh1	53.36095	-132.17881	GIS_ID_Link57943	Island Timberlands
Survey Creek Upper	CWHwh1	53.36069	-132.17477	GIS_ID_Link57944	Island Timberlands
Survey Creek Upper	CWHwh1	53.36027	-132.17806	GIS_ID_Link57945	Island Timberlands
Survey Creek Upper	CWHwh1	53.35856	-132.18167	GIS_ID_Link57946	Island Timberlands
Survey Creek Upper	CWHwh1	53.34908	-132.16665	GIS_ID_Link57947	Island Timberlands
Survey Creek Upper	CWHwh1	53.34916	-132.16681	GIS_ID_Link57948	Island Timberlands
Survey Creek Upper	CWHwh1	53.34901	-132.16969	GIS_ID_Link57949	Island Timberlands
Survey Creek Upper	CWHwh1	53.34912	-132.16597	GIS_ID_Link57950	Island Timberlands
Survey Creek Upper	CWHwh1	53.34808	-132.16663	GIS_ID_Link57951	Island Timberlands
Survey Creek Upper	CWHwh1	53.34827	-132.16589	GIS_ID_Link57952	Island Timberlands
Survey Creek Upper	CWHwh1	53.34819	-132.16907	GIS_ID_Link57953	Island Timberlands
Survey Creek Upper	CWHwh1	53.34909	-132.16893	GIS_ID_Link57954	Island Timberlands
Survey Creek Upper	CWHwh1	53.34926	-132.16765	GIS_ID_Link57955	Island Timberlands
Survey Creek Upper	CWHwh1	53.34912	-132.16833	GIS_ID_Link57956	Island Timberlands
Survey Creek Upper	CWHwh1	53.36084	-132.18087	GIS_ID_Link57957	Island Timberlands
Survey Creek Upper	CWHwh1	53.36089	-132.17745	GIS_ID_Link57958	Island Timberlands
Survey Creek Upper	CWHwh1	53.34624	-132.1711	GIS_ID_Link57959	Island Timberlands
Survey Creek Upper	CWHwh1	53.34661	-132.16701	GIS_ID_Link57960	Island Timberlands
Survey Creek Upper	CWHwh1	53.34919	-132.16694	GIS_ID_Link57961	Island Timberlands
Survey Creek Upper	CWHwh1	53.3489	-132.16651	GIS_ID_Link57962	Island Timberlands
Survey Creek Upper	CWHwh1	53.361	-132.17286	GIS_ID_Link57963	Island Timberlands
Survey Creek Upper	CWHwh1	53.35802	-132.18091	GIS_ID_Link57964	Island Timberlands
Survey Creek Upper	CWHwh1	53.36039	-132.17884	GIS_ID_Link57965	Island Timberlands
Survey Creek Upper	CWHwh1	53.36048	-132.17626	GIS_ID_Link57966	Island Timberlands
Survey Creek Upper	CWHwh1	53.36003	-132.1798	GIS_ID_Link57967	Island Timberlands
Survey Creek Upper	CWHwh1	53.34897	-132.16589	GIS_ID_Link57968	Island Timberlands
Survey Creek Upper	CWHwh1	53.34848	-132.16736	GIS_ID_Link57969	Island Timberlands
Yakoun River Lower	CWHwh1	53.45639	-132.24742	GIS_ID_Link57970	Island Timberlands
Yakoun River Lower	CWHwh1	53.45727	-132.24778	GIS_ID_Link57971	Island Timberlands
Yakoun River Lower	CWHwh1	53.45825	-132.25232	GIS_ID_Link57972	Island Timberlands
Yakoun River Lower	CWHwh1	53.45853	-132.24863	GIS_ID_Link57973	Island Timberlands
Yakoun River Lower	CWHwh1	53.45576	-132.24941	GIS_ID_Link57974	Island Timberlands
Yakoun River Lower	CWHwh1	53.45849	-132.25201	GIS_ID_Link57975	Island Timberlands
Yakoun River Lower	CWHwh1	53.45797	-132.24878	GIS_ID_Link57976	Island Timberlands
Yakoun River Lower	CWHwh1	53.45673	-132.2482	GIS_ID_Link57977	Island Timberlands
Yakoun River Lower	CWHwh1	53.45596	-132.25469	GIS_ID_Link57978	Island Timberlands
Yakoun River Lower	CWHwh1	53.45706	-132.25127	GIS_ID_Link57979	Island Timberlands
Yakoun River Lower	CWHwh1	53.45676	-132.25149	GIS_ID_Link57980	Island Timberlands
Yakoun River Lower	CWHwh1	53.45321	-132.25778	GIS_ID_Link57981	Island Timberlands
Yakoun River Lower	CWHwh1	53.45559	-132.25168	GIS_ID_Link57982	Island Timberlands
Yakoun River Lower	CWHwh1	53.45656	-132.2515	GIS_ID_Link57983	Island Timberlands
Yakoun River Lower	CWHwh1	53.45612	-132.25097	GIS_ID_Link57984	Island Timberlands

Location (Basin)	Biogeo Zone (BGC_LABEL)	Latitude	Longitude	GIS_ID	Ownership
Yakoun River Lower	CWHwh1	53.45932	-132.25135	GIS_ID_Link57985	Island Timberlands
Yakoun River Lower	CWHwh1	53.45516	-132.25478	GIS_ID_Link57986	Island Timberlands
Yakoun River Lower	CWHwh1	53.45626	-132.25073	GIS_ID_Link57987	Island Timberlands
Yakoun River Lower	CWHwh1	53.45537	-132.25034	GIS_ID_Link57988	Island Timberlands
Yakoun River Lower	CWHwh1	53.46075	-132.25121	GIS_ID_Link57989	Island Timberlands
Yakoun River Lower	CWHwh1	53.4604	-132.25086	GIS_ID_Link57990	Island Timberlands
Yakoun River Lower	CWHwh1	53.45956	-132.24885	GIS_ID_Link57991	Island Timberlands
Yakoun River Lower	CWHwh1	53.45999	-132.25066	GIS_ID_Link57992	Island Timberlands
Yakoun River Lower	CWHwh1	53.45717	-132.25182	GIS_ID_Link57993	Island Timberlands
Yakoun River Lower	CWHwh1	53.45426	-132.25656	GIS_ID_Link57994	Island Timberlands
Yakoun River Lower	CWHwh1	53.45325	-132.25755	GIS_ID_Link57995	Island Timberlands
Yakoun River Lower	CWHwh1	53.45585	-132.25164	GIS_ID_Link57996	Island Timberlands
Yakoun River Upper	CWHwh1	53.38835	-132.26106	GIS_ID_Link57997	Island Timberlands
Yakoun River Upper	CWHwh1	53.38756	-132.26172	GIS_ID_Link57998	Island Timberlands
Yakoun River Upper	CWHwh1	53.3877	-132.26065	GIS_ID_Link57999	Island Timberlands
Yakoun River Upper	CWHwh1	53.38807	-132.25995	GIS_ID_Link58000	Island Timberlands
Yakoun River Upper	CWHwh1	53.35703	-132.23759	GIS_ID_Link58001	Island Timberlands
Yakoun River Upper	CWHwh1	53.38823	-132.26118	GIS_ID_Link58002	Island Timberlands
Yakoun River Upper	CWHwh1	53.38793	-132.26049	GIS_ID_Link58003	Island Timberlands
Yakoun River Upper	CWHwh1	53.35724	-132.23757	GIS_ID_Link58004	Island Timberlands
Yakoun River Upper	CWHwh1	53.35645	-132.23559	GIS_ID_Link58005	Island Timberlands
Brent Creek	CWHwh1	53.34155	-132.2013	GIS_ID_Link58006	Island Timberlands
Brent Creek	CWHwh1	53.34057	-132.20306	GIS_ID_Link58007	Island Timberlands
Brent Creek	CWHwh1	53.34272	-132.20398	GIS_ID_Link58008	Island Timberlands
Brent Creek	CWHwh1	53.34105	-132.20172	GIS_ID_Link58009	Island Timberlands
Sue Creek	CWHwh1	53.37363	-132.21609	GIS_ID_Link58010	Island Timberlands
Sue Creek	CWHwh1	53.37429	-132.2152	GIS_ID_Link58011	Island Timberlands
Sue Creek	CWHwh1	53.37924	-132.19905	GIS_ID_Link58012	Island Timberlands
Sue Creek	CWHwh1	53.37888	-132.19859	GIS_ID_Link58013	Island Timberlands
Sue Creek	CWHwh1	53.37887	-132.19939	GIS_ID_Link58014	Island Timberlands
Sue Creek	CWHwh1	53.37986	-132.19998	GIS_ID_Link58015	Island Timberlands
Sue Creek	CWHwh1	53.37332	-132.21343	GIS_ID_Link58016	Island Timberlands
Sue Creek	CWHwh1	53.37397	-132.21209	GIS_ID_Link58017	Island Timberlands
Sue Creek	CWHwh1	53.37349	-132.21249	GIS_ID_Link58018	Island Timberlands
Sue Creek	CWHwh1	53.37379	-132.21225	GIS_ID_Link58019	Island Timberlands
Sue Creek	CWHwh1	53.37431	-132.21148	GIS_ID_Link58020	Island Timberlands
Sue Creek	CWHwh1	53.37439	-132.21258	GIS_ID_Link58021	Island Timberlands
Sue Creek	CWHwh1	53.37441	-132.21148	GIS_ID_Link58022	Island Timberlands
Sue Creek	CWHwh1	53.37362	-132.21244	GIS_ID_Link58023	Island Timberlands
Sue Creek	CWHwh1	53.37362	-132.21548	GIS_ID_Link58024	Island Timberlands
Sue Creek	CWHwh1	53.375	-132.21176	GIS_ID_Link58025	Island Timberlands
Sue Creek	CWHwh1	53.37745	-132.1982	GIS_ID_Link58026	Island Timberlands
Sue Creek	CWHwh1	53.37691	-132.20035	GIS_ID_Link58027	Island Timberlands
Sue Creek	CWHwh1	53.37764	-132.19998	GIS_ID_Link58028	Island Timberlands
Sue Creek	CWHwh1	53.37803	-132.20101	GIS_ID_Link58029	Island Timberlands
Sue Creek	CWHwh1	53.38061	-132.19703	GIS_ID_Link58030	Island Timberlands
Sue Creek	CWHwh1	53.38073	-132.19619	GIS_ID_Link58031	Island Timberlands
Sue Creek	CWHwh1	53.38004	-132.19802	GIS_ID_Link58032	Island Timberlands
Sue Creek	CWHwh1	53.37952	-132.20091	GIS_ID_Link58033	Island Timberlands
Sue Creek	CWHwh1	53.37917	-132.19937	GIS_ID_Link58034	Island Timberlands
Sue Creek	CWHwh1	53.37675	-132.20746	GIS_ID_Link58035	Island Timberlands

Location (Basin)	Biogeo Zone (BGC_LABEL)	Latitude	Longitude	GIS_ID	Ownership
Sue Creek	CWHwh1	53.37665	-132.20759	GIS_ID_Link58036	Island Timberlands
Sue Creek	CWHwh1	53.37842	-132.20479	GIS_ID_Link58037	Island Timberlands
Sue Creek	CWHwh1	53.37957	-132.20318	GIS_ID_Link58038	Island Timberlands
Sue Creek	CWHwh1	53.38015	-132.20181	GIS_ID_Link58039	Island Timberlands
Sue Creek	CWHwh1	53.37782	-132.20517	GIS_ID_Link58040	Island Timberlands
Sue Creek	CWHwh1	53.37985	-132.20255	GIS_ID_Link58041	Island Timberlands
Sue Creek	CWHwh1	53.37875	-132.20391	GIS_ID_Link58042	Island Timberlands
Sue Creek	CWHwh1	53.37724	-132.20631	GIS_ID_Link58043	Island Timberlands
Sue Creek	CWHwh1	53.37806	-132.20174	GIS_ID_Link58044	Island Timberlands
Sue Creek	CWHwh1	53.37767	-132.20489	GIS_ID_Link58045	Island Timberlands
Sue Creek	CWHwh1	53.37791	-132.20348	GIS_ID_Link58046	Island Timberlands
Sue Creek	CWHwh1	53.37927	-132.20149	GIS_ID_Link58047	Island Timberlands
Sue Creek	CWHwh1	53.37938	-132.20001	GIS_ID_Link58048	Island Timberlands
Sue Creek	CWHwh1	53.38049	-132.19618	GIS_ID_Link58049	Island Timberlands
Sue Creek	CWHwh1	53.37986	-132.19738	GIS_ID_Link58050	Island Timberlands
Sue Creek	CWHwh1	53.38119	-132.19709	GIS_ID_Link58051	Island Timberlands
Sue Creek	CWHwh1	53.38036	-132.19937	GIS_ID_Link58052	Island Timberlands
Sue Creek	CWHwh1	53.37402	-132.212	GIS_ID_Link58053	Island Timberlands
Sue Creek	CWHwh1	53.37434	-132.21189	GIS_ID_Link58054	Island Timberlands
Sue Creek	CWHwh1	53.37388	-132.21219	GIS_ID_Link58055	Island Timberlands
Sue Creek	CWHwh1	53.37417	-132.21193	GIS_ID_Link58056	Island Timberlands
Sue Creek	CWHwh1	53.37745	-132.19836	GIS_ID_Link58057	Island Timberlands
Sue Creek	CWHwh1	53.37698	-132.20033	GIS_ID_Link58058	Island Timberlands
Sue Creek	CWHwh1	53.3779	-132.20152	GIS_ID_Link58059	Island Timberlands
Sue Creek	CWHwh1	53.38063	-132.19694	GIS_ID_Link58060	Island Timberlands
Sue Creek	CWHwh1	53.37674	-132.20736	GIS_ID_Link58061	Island Timberlands
Sue Creek	CWHwh1	53.37846	-132.20457	GIS_ID_Link58062	Island Timberlands
Sue Creek	CWHwh1	53.37791	-132.20162	GIS_ID_Link58063	Island Timberlands
Sue Creek	CWHwh1	53.378	-132.20271	GIS_ID_Link58064	Island Timberlands
Sue Creek	CWHwh1	53.37787	-132.20426	GIS_ID_Link58065	Island Timberlands
Sue Creek	CWHwh1	53.37761	-132.20528	GIS_ID_Link58066	Island Timberlands
Sue Creek	CWHwh1	53.37944	-132.20261	GIS_ID_Link58067	Island Timberlands
Sue Creek	CWHwh1	53.38072	-132.19669	GIS_ID_Link58068	Island Timberlands
Sue Creek	CWHwh1	53.38031	-132.19669	GIS_ID_Link58069	Island Timberlands
Sue Creek	CWHwh1	53.37997	-132.19729	GIS_ID_Link58070	Island Timberlands
Sue Creek	CWHwh1	53.381	-132.1979	GIS_ID_Link58071	Island Timberlands
Sue Creek	CWHwh1	53.37877	-132.1978	GIS_ID_Link58072	Island Timberlands
Sue Creek	CWHwh1	53.37788	-132.19844	GIS_ID_Link58073	Island Timberlands
Sue Creek	CWHwh1	53.37991	-132.19615	GIS_ID_Link58074	Island Timberlands
Survey Creek Upper	CWHwh1	53.35999	-132.16675	GIS_ID_Link58075	Island Timberlands
Survey Creek Upper	CWHwh1	53.36089	-132.16697	GIS_ID_Link58076	Island Timberlands
Survey Creek Upper	CWHwh1	53.35938	-132.16558	GIS_ID_Link58077	Island Timberlands
Survey Creek Upper	CWHwh1	53.35925	-132.1655	GIS_ID_Link58078	Island Timberlands
Survey Creek Upper	CWHwh1	53.35996	-132.16579	GIS_ID_Link58079	Island Timberlands
Survey Creek Upper	CWHwh1	53.35905	-132.16572	GIS_ID_Link58080	Island Timberlands
Survey Creek Upper	CWHwh1	53.36065	-132.16664	GIS_ID_Link58081	Island Timberlands
Survey Creek Upper	CWHwh1	53.35904	-132.16548	GIS_ID_Link58082	Island Timberlands
Yakoun River Upper	CWHwh1	53.35835	-132.24191	GIS_ID_Link58083	Island Timberlands
Yakoun River Upper	CWHwh1	53.39788	-132.26115	GIS_ID_Link58084	Island Timberlands
Yakoun River Upper	CWHwh1	53.39786	-132.26254	GIS_ID_Link58085	Island Timberlands
Yakoun River Upper	CWHwh1	53.39849	-132.2609	GIS_ID_Link58086	Island Timberlands

Location (Basin)	Biogeo Zone (BGC_LABEL)	Latitude	Longitude	GIS_ID	Ownership
Yakoun River Upper	CWHwh1	53.39881	-132.26067	GIS_ID_Link58087	Island Timberlands
Yakoun River Upper	CWHwh1	53.39802	-132.26079	GIS_ID_Link58088	Island Timberlands
Yakoun River Upper	CWHwh1	53.35537	-132.2386	GIS_ID_Link58089	Island Timberlands
Yakoun River Upper	CWHwh1	53.36152	-132.24667	GIS_ID_Link58090	Island Timberlands
Yakoun River Upper	CWHwh1	53.35525	-132.23918	GIS_ID_Link58091	Island Timberlands
Yakoun River Upper	CWHwh1	53.3553	-132.23899	GIS_ID_Link58092	Island Timberlands
Yakoun River Upper	CWHwh1	53.3598	-132.23896	GIS_ID_Link58093	Island Timberlands
Yakoun River Upper	CWHwh1	53.35771	-132.23798	GIS_ID_Link58094	Island Timberlands
Yakoun River Upper	CWHwh1	53.35736	-132.24641	GIS_ID_Link58095	Island Timberlands
Yakoun River Upper	CWHwh1	53.36145	-132.24418	GIS_ID_Link58096	Island Timberlands
Yakoun River Upper	CWHwh1	53.35857	-132.24246	GIS_ID_Link58097	Island Timberlands
Yakoun River Upper	CWHwh1	53.3556	-132.24844	GIS_ID_Link58098	Island Timberlands
Yakoun River Upper	CWHwh1	53.35694	-132.23786	GIS_ID_Link58099	Island Timberlands
Yakoun River Upper	CWHwh1	53.3576	-132.2374	GIS_ID_Link58100	Island Timberlands
Yakoun River Upper	CWHwh1	53.35581	-132.24868	GIS_ID_Link58101	Island Timberlands
Yakoun River Upper	CWHwh1	53.35597	-132.24881	GIS_ID_Link58102	Island Timberlands
Yakoun River Upper	CWHwh1	53.35682	-132.23794	GIS_ID_Link58103	Island Timberlands
Yakoun River Upper	CWHwh1	53.35541	-132.2391	GIS_ID_Link58104	Island Timberlands
Yakoun River Upper	CWHwh1	53.35876	-132.23895	GIS_ID_Link58105	Island Timberlands
Yakoun River Upper	CWHwh1	53.35712	-132.23779	GIS_ID_Link58106	Island Timberlands
Yakoun River Upper	CWHwh1	53.39896	-132.26176	GIS_ID_Link58107	Island Timberlands
Yakoun River Upper	CWHwh1	53.39862	-132.26077	GIS_ID_Link58108	Island Timberlands
Yakoun River Upper	CWHwh1	53.36077	-132.2412	GIS_ID_Link58109	Island Timberlands
Yakoun River Upper	CWHwh1	53.36114	-132.24383	GIS_ID_Link58110	Island Timberlands
Yakoun River Upper	CWHwh1	53.35526	-132.24772	GIS_ID_Link58111	Island Timberlands
Yakoun River Upper	CWHwh1	53.35536	-132.24764	GIS_ID_Link58112	Island Timberlands
Yakoun River Upper	CWHwh1	53.35554	-132.24767	GIS_ID_Link58113	Island Timberlands
Yakoun River Upper	CWHwh1	53.39657	-132.26206	GIS_ID_Link58114	Island Timberlands
Yakoun River Upper	CWHwh1	53.39797	-132.26128	GIS_ID_Link58115	Island Timberlands
Yakoun River Upper	CWHwh1	53.39831	-132.26085	GIS_ID_Link58116	Island Timberlands
Yakoun River Upper	CWHwh1	53.35734	-132.24517	GIS_ID_Link58117	Island Timberlands
Yakoun River Upper	CWHwh1	53.35861	-132.23964	GIS_ID_Link58118	Island Timberlands
Yakoun River Upper	CWHwh1	53.35744	-132.24617	GIS_ID_Link58119	Island Timberlands
Yakoun River Upper	CWHwh1	53.361	-132.24499	GIS_ID_Link58120	Island Timberlands
Yakoun River Upper	CWHwh1	53.36158	-132.24527	GIS_ID_Link58121	Island Timberlands
Yakoun River Upper	CWHwh1	53.36136	-132.24597	GIS_ID_Link58122	Island Timberlands
Yakoun River Upper	CWHwh1	53.35765	-132.24209	GIS_ID_Link58123	Island Timberlands
Yakoun River Upper	CWHwh1	53.35741	-132.23761	GIS_ID_Link58124	Island Timberlands
Yakoun River Upper	CWHwh1	53.35573	-132.24764	GIS_ID_Link58125	Island Timberlands
Brent Creek	CWHwh1	53.34354	-132.20386	GIS_ID_Link58126	Island Timberlands
Brent Creek	CWHwh1	53.34256	-132.2008	GIS_ID_Link58127	Island Timberlands
Brent Creek	CWHwh1	53.34374	-132.20391	GIS_ID_Link58128	Island Timberlands
Brent Creek	CWHwh1	53.34877	-132.21364	GIS_ID_Link58129	Island Timberlands
Brent Creek	CWHwh1	53.34687	-132.21342	GIS_ID_Link58130	Island Timberlands
Brent Creek	CWHwh1	53.34754	-132.21352	GIS_ID_Link58131	Island Timberlands
Brent Creek	CWHwh1	53.34735	-132.20785	GIS_ID_Link58132	Island Timberlands
Brent Creek	CWHwh1	53.34754	-132.20969	GIS_ID_Link58133	Island Timberlands
Brent Creek	CWHwh1	53.34775	-132.21233	GIS_ID_Link58134	Island Timberlands
Brent Creek	CWHwh1	53.34562	-132.20424	GIS_ID_Link58135	Island Timberlands
Brent Creek	CWHwh1	53.3442	-132.20251	GIS_ID_Link58136	Island Timberlands
Brent Creek	CWHwh1	53.34495	-132.2039	GIS_ID_Link58137	Island Timberlands

Location (Basin)	Biogeo Zone (BGC_LABEL)	Latitude	Longitude	GIS_ID	Ownership
Brent Creek	CWHwh1	53.34338	-132.19914	GIS_ID_Link58138	Island Timberlands
Brent Creek	CWHwh1	53.34713	-132.20655	GIS_ID_Link58139	Island Timberlands
Brent Creek	CWHwh1	53.3477	-132.20662	GIS_ID_Link58140	Island Timberlands
Brent Creek	CWHwh1	53.34839	-132.21367	GIS_ID_Link58141	Island Timberlands
Brent Creek	CWHwh1	53.3486	-132.21741	GIS_ID_Link58142	Island Timberlands
Brent Creek	CWHwh1	53.34993	-132.21747	GIS_ID_Link58143	Island Timberlands
Brent Creek	CWHwh1	53.34684	-132.21381	GIS_ID_Link58144	Island Timberlands
Brent Creek	CWHwh1	53.34709	-132.20417	GIS_ID_Link58145	Island Timberlands
Brent Creek	CWHwh1	53.34652	-132.20502	GIS_ID_Link58146	Island Timberlands
Brent Creek	CWHwh1	53.34844	-132.21542	GIS_ID_Link58147	Island Timberlands
Brent Creek	CWHwh1	53.34673	-132.20792	GIS_ID_Link58148	Island Timberlands
Brent Creek	CWHwh1	53.34691	-132.20921	GIS_ID_Link58149	Island Timberlands
Brent Creek	CWHwh1	53.34356	-132.20306	GIS_ID_Link58150	Island Timberlands
Brent Creek	CWHwh1	53.34512	-132.20527	GIS_ID_Link58151	Island Timberlands
Brent Creek	CWHwh1	53.34252	-132.20009	GIS_ID_Link58152	Island Timberlands
Brent Creek	CWHwh1	53.34699	-132.21474	GIS_ID_Link58153	Island Timberlands
Brent Creek	CWHwh1	53.34872	-132.21339	GIS_ID_Link58154	Island Timberlands
Brent Creek	CWHwh1	53.35012	-132.21642	GIS_ID_Link58155	Island Timberlands
Brent Creek	CWHwh1	53.34147	-132.19825	GIS_ID_Link58156	Island Timberlands
Brent Creek	CWHwh1	53.34354	-132.20364	GIS_ID_Link58157	Island Timberlands
Brent Creek	CWHwh1	53.34375	-132.20374	GIS_ID_Link58158	Island Timberlands
Brent Creek	CWHwh1	53.34854	-132.21174	GIS_ID_Link58159	Island Timberlands
Brent Creek	CWHwh1	53.34864	-132.21298	GIS_ID_Link58160	Island Timberlands
Brent Creek	CWHwh1	53.34863	-132.21358	GIS_ID_Link58161	Island Timberlands
Brent Creek	CWHwh1	53.34737	-132.21336	GIS_ID_Link58162	Island Timberlands
Brent Creek	CWHwh1	53.34813	-132.21363	GIS_ID_Link58163	Island Timberlands
Brent Creek	CWHwh1	53.34771	-132.21124	GIS_ID_Link58164	Island Timberlands
Brent Creek	CWHwh1	53.3474	-132.20855	GIS_ID_Link58165	Island Timberlands
Brent Creek	CWHwh1	53.34449	-132.20321	GIS_ID_Link58166	Island Timberlands
Brent Creek	CWHwh1	53.34401	-132.2018	GIS_ID_Link58167	Island Timberlands
Brent Creek	CWHwh1	53.34861	-132.21725	GIS_ID_Link58168	Island Timberlands
Brent Creek	CWHwh1	53.34692	-132.21392	GIS_ID_Link58169	Island Timberlands
Brent Creek	CWHwh1	53.34995	-132.21732	GIS_ID_Link58170	Island Timberlands
Brent Creek	CWHwh1	53.34825	-132.21379	GIS_ID_Link58171	Island Timberlands
Brent Creek	CWHwh1	53.34624	-132.20399	GIS_ID_Link58172	Island Timberlands
Brent Creek	CWHwh1	53.347	-132.20446	GIS_ID_Link58173	Island Timberlands
Brent Creek	CWHwh1	53.34661	-132.20743	GIS_ID_Link58174	Island Timberlands
Brent Creek	CWHwh1	53.34378	-132.20365	GIS_ID_Link58175	Island Timberlands
Brent Creek	CWHwh1	53.34334	-132.20241	GIS_ID_Link58176	Island Timberlands
Brent Creek	CWHwh1	53.34152	-132.19821	GIS_ID_Link58177	Island Timberlands
Skowkona Creek CW	CWHwh1	53.31075	-132.16446	GIS_ID_Link58178	Island Timberlands
Skowkona Creek CW	CWHwh1	53.31131	-132.16473	GIS_ID_Link58179	Island Timberlands
Skowkona Creek CW	CWHwh1	53.30702	-132.14604	GIS_ID_Link58180	Island Timberlands
Skowkona Creek CW	CWHwh1	53.30761	-132.14553	GIS_ID_Link58181	Island Timberlands
Skowkona Creek CW	CWHwh1	53.30791	-132.14559	GIS_ID_Link58182	Island Timberlands
Skowkona Creek CW	CWHwh1	53.30749	-132.14632	GIS_ID_Link58183	Island Timberlands
Skowkona Creek CW	CWHwh1	53.30779	-132.1463	GIS_ID_Link58184	Island Timberlands
Skowkona Creek CW	CWHwh1	53.30735	-132.14639	GIS_ID_Link58185	Island Timberlands
Skowkona Creek CW	CWHwh1	53.3075	-132.14609	GIS_ID_Link58186	Island Timberlands
Skowkona Creek CW	CWHwh1	53.30776	-132.14551	GIS_ID_Link58187	Island Timberlands
Sue Creek	CWHwh1	53.37756	-132.20238	GIS_ID_Link58188	Island Timberlands

Location (Basin)	Biogeo Zone (BGC_LABEL)	Latitude	Longitude	GIS_ID	Ownership
Sue Creek	CWHwh1	53.37766	-132.20202	GIS_ID_Link58189	Island Timberlands
Sue Creek	CWHwh1	53.37545	-132.20862	GIS_ID_Link58190	Island Timberlands
Sue Creek	CWHwh1	53.37562	-132.20805	GIS_ID_Link58191	Island Timberlands
Sue Creek	CWHwh1	53.37566	-132.20794	GIS_ID_Link58192	Island Timberlands
Sue Creek	CWHwh1	53.37595	-132.20721	GIS_ID_Link58193	Island Timberlands
Sue Creek	CWHwh1	53.37636	-132.20589	GIS_ID_Link58194	Island Timberlands
Sue Creek	CWHwh1	53.37646	-132.20554	GIS_ID_Link58195	Island Timberlands
Sue Creek	CWHwh1	53.37653	-132.20535	GIS_ID_Link58196	Island Timberlands
Sue Creek	CWHwh1	53.37712	-132.20372	GIS_ID_Link58197	Island Timberlands
Sue Creek	CWHwh1	53.37534	-132.20359	GIS_ID_Link58198	Island Timberlands
Sue Creek	CWHwh1	53.37514	-132.20399	GIS_ID_Link58199	Island Timberlands
Sue Creek	CWHwh1	53.37768	-132.20236	GIS_ID_Link58200	Island Timberlands
Sue Creek	CWHwh1	53.37563	-132.20566	GIS_ID_Link58201	Island Timberlands
Sue Creek	CWHwh1	53.37541	-132.20675	GIS_ID_Link58202	Island Timberlands
Sue Creek	CWHwh1	53.37491	-132.20834	GIS_ID_Link58203	Island Timberlands
Sue Creek	CWHwh1	53.37575	-132.20306	GIS_ID_Link58204	Island Timberlands
Sue Creek	CWHwh1	53.37644	-132.207	GIS_ID_Link58205	Island Timberlands
Sue Creek	CWHwh1	53.37549	-132.20888	GIS_ID_Link58206	Island Timberlands
Sue Creek	CWHwh1	53.37649	-132.20156	GIS_ID_Link58207	Island Timberlands
Sue Creek	CWHwh1	53.37537	-132.20838	GIS_ID_Link58208	Island Timberlands
Sue Creek	CWHwh1	53.3774	-132.20337	GIS_ID_Link58209	Island Timberlands
Sue Creek	CWHwh1	53.37666	-132.20654	GIS_ID_Link58210	Island Timberlands
Sue Creek	CWHwh1	53.37582	-132.20709	GIS_ID_Link58211	Island Timberlands
Sue Creek	CWHwh1	53.37696	-132.20511	GIS_ID_Link58212	Island Timberlands
Sue Creek	CWHwh1	53.37613	-132.20805	GIS_ID_Link58213	Island Timberlands
Sue Creek	CWHwh1	53.37686	-132.20205	GIS_ID_Link58214	Island Timberlands
Sue Creek	CWHwh1	53.37636	-132.20428	GIS_ID_Link58215	Island Timberlands
Sue Creek	CWHwh1	53.37533	-132.20748	GIS_ID_Link58216	Island Timberlands
Sue Creek	CWHwh1	53.37626	-132.20627	GIS_ID_Link58217	Island Timberlands
Sue Creek	CWHwh1	53.3764	-132.20622	GIS_ID_Link58218	Island Timberlands
Sue Creek	CWHwh1	53.37566	-132.20478	GIS_ID_Link58219	Island Timberlands
Sue Creek	CWHwh1	53.3762	-132.20659	GIS_ID_Link58220	Island Timberlands
Sue Creek	CWHwh1	53.37566	-132.20811	GIS_ID_Link58221	Island Timberlands
Sue Creek	CWHwh1	53.3776	-132.20232	GIS_ID_Link58222	Island Timberlands
Sue Creek	CWHwh1	53.37674	-132.20496	GIS_ID_Link58223	Island Timberlands
Sue Creek	CWHwh1	53.37763	-132.20244	GIS_ID_Link58224	Island Timberlands
Sue Creek	CWHwh1	53.37559	-132.20782	GIS_ID_Link58225	Island Timberlands
Sue Creek	CWHwh1	53.37678	-132.20603	GIS_ID_Link58226	Island Timberlands
Sue Creek	CWHwh1	53.37567	-132.20865	GIS_ID_Link58227	Island Timberlands
Sue Creek	CWHwh1	53.3765	-132.20577	GIS_ID_Link58228	Island Timberlands
Sue Creek	CWHwh1	53.37703	-132.20456	GIS_ID_Link58229	Island Timberlands
Sue Creek	CWHwh1	53.37644	-132.20699	GIS_ID_Link58230	Island Timberlands
Sue Creek	CWHwh1	53.37664	-132.20228	GIS_ID_Link58231	Island Timberlands
Three Mile Creek Upper	CWHwh2	53.38247	-132.22608	GIS_ID_Link58232	Island Timberlands
Yakoun River Lower	CWHwh1	53.45716	-132.24817	GIS_ID_Link58233	Island Timberlands
Yakoun River Lower	CWHwh1	53.4569	-132.2479	GIS_ID_Link58234	Island Timberlands
Yakoun River Lower	CWHwh1	53.45786	-132.24928	GIS_ID_Link58235	Island Timberlands
Yakoun River Lower	CWHwh1	53.46325	-132.26018	GIS_ID_Link58236	Island Timberlands
Yakoun River Lower	CWHwh1	53.45686	-132.25004	GIS_ID_Link58237	Island Timberlands
Yakoun River Lower	CWHwh1	53.45756	-132.25077	GIS_ID_Link58238	Island Timberlands
Yakoun River Lower	CWHwh1	53.45599	-132.25055	GIS_ID_Link58239	Island Timberlands

Location (Basin)	Biogeo Zone (BGC_LABEL)	Latitude	Longitude	GIS_ID	Ownership
Yakoun River Lower	CWHwh1	53.45772	-132.25044	GIS_ID_Link58240	Island Timberlands
Yakoun River Lower	CWHwh1	53.45745	-132.25087	GIS_ID_Link58241	Island Timberlands
Yakoun River Lower	CWHwh1	53.45691	-132.25112	GIS_ID_Link58242	Island Timberlands
Yakoun River Lower	CWHwh1	53.46459	-132.26022	GIS_ID_Link58243	Island Timberlands
Yakoun River Lower	CWHwh1	53.4661	-132.25135	GIS_ID_Link58244	Island Timberlands
Yakoun River Lower	CWHwh1	53.46705	-132.25129	GIS_ID_Link58245	Island Timberlands
Yakoun River Lower	CWHwh1	53.46706	-132.25112	GIS_ID_Link58246	Island Timberlands
Yakoun River Lower	CWHwh1	53.46598	-132.26064	GIS_ID_Link58247	Island Timberlands
Yakoun River Lower	CWHwh1	53.4639	-132.26024	GIS_ID_Link58248	Island Timberlands
Yakoun River Lower	CWHwh1	53.46538	-132.26018	GIS_ID_Link58249	Island Timberlands
Yakoun River Lower	CWHwh1	53.46535	-132.25961	GIS_ID_Link58250	Island Timberlands
Yakoun River Lower	CWHwh1	53.46264	-132.26068	GIS_ID_Link58251	Island Timberlands
Yakoun River Lower	CWHwh1	53.46301	-132.26028	GIS_ID_Link58252	Island Timberlands
Yakoun River Lower	CWHwh1	53.46235	-132.25924	GIS_ID_Link58253	Island Timberlands
Yakoun River Lower	CWHwh1	53.46361	-132.25969	GIS_ID_Link58254	Island Timberlands
Yakoun River Lower	CWHwh1	53.46372	-132.25967	GIS_ID_Link58255	Island Timberlands
Yakoun River Lower	CWHwh1	53.46316	-132.25977	GIS_ID_Link58256	Island Timberlands
Yakoun River Lower	CWHwh1	53.46151	-132.25987	GIS_ID_Link58257	Island Timberlands
Yakoun River Lower	CWHwh1	53.46637	-132.2604	GIS_ID_Link58258	Island Timberlands
Yakoun River Lower	CWHwh1	53.46709	-132.26059	GIS_ID_Link58259	Island Timberlands
Yakoun River Lower	CWHwh1	53.46659	-132.26059	GIS_ID_Link58260	Island Timberlands
Yakoun River Lower	CWHwh1	53.46526	-132.26074	GIS_ID_Link58261	Island Timberlands
Yakoun River Lower	CWHwh1	53.46531	-132.26073	GIS_ID_Link58262	Island Timberlands
Yakoun River Lower	CWHwh1	53.46586	-132.26054	GIS_ID_Link58263	Island Timberlands
Yakoun River Lower	CWHwh1	53.46288	-132.26071	GIS_ID_Link58264	Island Timberlands
Yakoun River Lower	CWHwh1	53.46274	-132.26062	GIS_ID_Link58265	Island Timberlands
Yakoun River Lower	CWHwh1	53.46306	-132.25961	GIS_ID_Link58266	Island Timberlands
Yakoun River Lower	CWHwh1	53.46309	-132.25968	GIS_ID_Link58267	Island Timberlands
Yakoun River Lower	CWHwh1	53.46692	-132.26058	GIS_ID_Link58268	Island Timberlands
Yakoun River Lower	CWHwh1	53.4665	-132.26048	GIS_ID_Link58269	Island Timberlands
Yakoun River Upper	CWHwh1	53.38693	-132.2649	GIS_ID_Link58270	Island Timberlands
Yakoun River Upper	CWHwh1	53.38642	-132.26397	GIS_ID_Link58271	Island Timberlands
Yakoun River Upper	CWHwh1	53.38709	-132.2646	GIS_ID_Link58272	Island Timberlands
Yakoun River Upper	CWHwh1	53.35648	-132.25564	GIS_ID_Link58273	Island Timberlands
Yakoun River Upper	CWHwh1	53.35602	-132.25447	GIS_ID_Link58274	Island Timberlands
Yakoun River Upper	CWHwh1	53.35609	-132.25465	GIS_ID_Link58275	Island Timberlands
Yakoun River Upper	CWHwh1	53.38717	-132.2651	GIS_ID_Link58276	Island Timberlands
Yakoun River Upper	CWHwh1	53.38707	-132.26509	GIS_ID_Link58277	Island Timberlands
Yakoun River Upper	CWHwh1	53.3872	-132.26466	GIS_ID_Link58278	Island Timberlands
Yakoun River Upper	CWHwh1	53.35367	-132.2601	GIS_ID_Link58279	Island Timberlands
Lina Island	CWHwh1	53.22513	-132.13814	GIS_ID_Link58280	Island Timberlands
Lina Island	CWHwh1	53.2395	-132.13787	GIS_ID_Link58281	Island Timberlands
Lina Island	CWHwh1	53.23506	-132.13765	GIS_ID_Link58282	Island Timberlands
Lina Island	CWHwh1	53.23794	-132.1364	GIS_ID_Link58283	Island Timberlands
Lina Island	CWHwh1	53.23736	-132.13547	GIS_ID_Link58284	Island Timberlands
Lina Island	CWHwh1	53.23431	-132.14004	GIS_ID_Link58285	Island Timberlands
Lina Island	CWHwh1	53.23717	-132.13931	GIS_ID_Link58286	Island Timberlands
Lina Island	CWHwh1	53.22708	-132.15161	GIS_ID_Link58287	Island Timberlands
Lina Island	CWHwh1	53.22847	-132.14419	GIS_ID_Link58288	Island Timberlands
Lina Island	CWHwh1	53.22681	-132.1511	GIS_ID_Link58289	Island Timberlands
Lina Island	CWHwh1	53.23101	-132.14753	GIS_ID_Link58290	Island Timberlands

Location (Basin)	Biogeo Zone (BGC_LABEL)	Latitude	Longitude	GIS_ID	Ownership
Lina Island	CWHwh1	53.22719	-132.15129	GIS_ID_Link58291	Island Timberlands
Lina Island	CWHwh1	53.22697	-132.15191	GIS_ID_Link58292	Island Timberlands
Lina Island	CWHwh1	53.22686	-132.152	GIS_ID_Link58293	Island Timberlands
Yakoun River Upper	CWHwh1	53.35284	-132.2508	GIS_ID_Link58294	Island Timberlands
Yakoun River Upper	CWHwh1	53.35265	-132.25163	GIS_ID_Link58295	Island Timberlands
Yakoun River Upper	CWHwh1	53.35474	-132.2589	GIS_ID_Link58296	Island Timberlands
Yakoun River Upper	CWHwh1	53.35365	-132.25702	GIS_ID_Link58297	Island Timberlands
Yakoun River Upper	CWHwh1	53.35203	-132.25616	GIS_ID_Link58298	Island Timberlands
Yakoun River Upper	CWHwh1	53.3522	-132.25648	GIS_ID_Link58299	Island Timberlands
Yakoun River Upper	CWHwh1	53.35185	-132.25333	GIS_ID_Link58300	Island Timberlands
Yakoun River Upper	CWHwh1	53.3519	-132.25271	GIS_ID_Link58301	Island Timberlands
Yakoun River Upper	CWHwh1	53.35211	-132.25288	GIS_ID_Link58302	Island Timberlands
Yakoun River Upper	CWHwh1	53.35316	-132.25339	GIS_ID_Link58303	Island Timberlands
Yakoun River Upper	CWHwh1	53.35395	-132.25742	GIS_ID_Link58304	Island Timberlands
Yakoun River Upper	CWHwh1	53.35728	-132.25921	GIS_ID_Link58305	Island Timberlands
Yakoun River Upper	CWHwh1	53.35914	-132.26128	GIS_ID_Link58306	Island Timberlands
Yakoun River Upper	CWHwh1	53.35022	-132.25072	GIS_ID_Link58307	Island Timberlands
Yakoun River Upper	CWHwh1	53.35195	-132.2565	GIS_ID_Link58308	Island Timberlands
Yakoun River Upper	CWHwh1	53.35087	-132.25013	GIS_ID_Link58309	Island Timberlands
Yakoun River Upper	CWHwh1	53.35163	-132.25476	GIS_ID_Link58310	Island Timberlands
Yakoun River Upper	CWHwh1	53.35126	-132.25223	GIS_ID_Link58311	Island Timberlands
Yakoun River Upper	CWHwh1	53.35089	-132.25249	GIS_ID_Link58312	Island Timberlands
Yakoun River Upper	CWHwh1	53.35126	-132.25473	GIS_ID_Link58313	Island Timberlands
Yakoun River Upper	CWHwh1	53.35054	-132.25117	GIS_ID_Link58314	Island Timberlands
Yakoun River Upper	CWHwh1	53.35097	-132.25294	GIS_ID_Link58315	Island Timberlands
Yakoun River Upper	CWHwh1	53.35354	-132.25691	GIS_ID_Link58316	Island Timberlands
Yakoun River Upper	CWHwh1	53.35229	-132.25636	GIS_ID_Link58317	Island Timberlands
Yakoun River Upper	CWHwh1	53.35194	-132.25292	GIS_ID_Link58318	Island Timberlands
Yakoun River Upper	CWHwh1	53.35086	-132.25109	GIS_ID_Link58319	Island Timberlands
Yakoun River Upper	CWHwh1	53.35188	-132.25625	GIS_ID_Link58320	Island Timberlands
Yakoun River Upper	CWHwh1	53.35157	-132.25325	GIS_ID_Link58321	Island Timberlands
Sue Creek	CWHwh1	53.37829	-132.21287	GIS_ID_Link58322	Island Timberlands
Sue Creek	CWHwh1	53.37819	-132.21325	GIS_ID_Link58323	Island Timberlands
Sue Creek	CWHwh1	53.38024	-132.21328	GIS_ID_Link58324	Island Timberlands
Sue Creek	CWHwh1	53.3784	-132.21336	GIS_ID_Link58325	Island Timberlands
Sue Creek	CWHwh1	53.37822	-132.21387	GIS_ID_Link58326	Island Timberlands
Sue Creek	CWHwh1	53.37904	-132.21549	GIS_ID_Link58327	Island Timberlands
Sue Creek	CWHwh1	53.37943	-132.21375	GIS_ID_Link58328	Island Timberlands
Sue Creek	CWHwh1	53.37879	-132.21428	GIS_ID_Link58329	Island Timberlands
Sue Creek	CWHwh1	53.37924	-132.2127	GIS_ID_Link58330	Island Timberlands
Sue Creek	CWHwh1	53.38001	-132.21464	GIS_ID_Link58331	Island Timberlands
Sue Creek	CWHwh1	53.37953	-132.21421	GIS_ID_Link58332	Island Timberlands
Sue Creek	CWHwh1	53.38012	-132.21348	GIS_ID_Link58333	Island Timberlands
Sue Creek	CWHwh1	53.37912	-132.21515	GIS_ID_Link58334	Island Timberlands
Sue Creek	CWHwh1	53.37824	-132.21305	GIS_ID_Link58335	Island Timberlands
Sue Creek	CWHwh1	53.37974	-132.21388	GIS_ID_Link58336	Island Timberlands
Sue Creek	CWHwh1	53.37998	-132.213	GIS_ID_Link58337	Island Timberlands
Sue Creek	CWHwh1	53.37992	-132.21367	GIS_ID_Link58338	Island Timberlands
Sue Creek	CWHwh1	53.38002	-132.21355	GIS_ID_Link58339	Island Timberlands
Sue Creek	CWHwh1	53.3809	-132.21352	GIS_ID_Link58340	Island Timberlands
Sue Creek	CWHwh1	53.37978	-132.21279	GIS_ID_Link58341	Island Timberlands

Location (Basin)	Biogeo Zone (BGC_LABEL)	Latitude	Longitude	GIS_ID	Ownership
Sue Creek	CWHwh1	53.37939	-132.21227	GIS_ID_Link58342	Island Timberlands
Sue Creek	CWHwh1	53.37851	-132.21327	GIS_ID_Link58343	Island Timberlands
Sue Creek	CWHwh1	53.38011	-132.21399	GIS_ID_Link58344	Island Timberlands
Sue Creek	CWHwh1	53.37849	-132.21345	GIS_ID_Link58345	Island Timberlands
Sue Creek	CWHwh1	53.37906	-132.21389	GIS_ID_Link58346	Island Timberlands
Sue Creek	CWHwh1	53.37972	-132.21395	GIS_ID_Link58347	Island Timberlands
Skowkona Creek CW	CWHwh1	53.31615	-132.16258	GIS_ID_Link58348	Island Timberlands
Skowkona Creek CW	CWHwh1	53.31655	-132.16553	GIS_ID_Link58349	Island Timberlands
Skowkona Creek CW	CWHwh1	53.3175	-132.16138	GIS_ID_Link58350	Island Timberlands
Skowkona Creek CW	CWHwh1	53.3171	-132.16161	GIS_ID_Link58351	Island Timberlands
Brent Creek	CWHwh1	53.31904	-132.16641	GIS_ID_Link58352	Island Timberlands
Brent Creek	CWHwh1	53.31963	-132.16578	GIS_ID_Link58353	Island Timberlands
Brent Creek	CWHwh1	53.31977	-132.16573	GIS_ID_Link58354	Island Timberlands
Skowkona Creek CW	CWHwh1	53.31831	-132.16512	GIS_ID_Link58355	Island Timberlands
Skowkona Creek CW	CWHwh1	53.31883	-132.16507	GIS_ID_Link58356	Island Timberlands
Skowkona Creek CW	CWHwh1	53.31873	-132.16509	GIS_ID_Link58357	Island Timberlands
Skowkona Creek CW	CWHwh1	53.31571	-132.1675	GIS_ID_Link58358	Island Timberlands
Skowkona Creek CW	CWHwh1	53.31721	-132.16513	GIS_ID_Link58359	Island Timberlands
Skowkona Creek CW	CWHwh1	53.31432	-132.16458	GIS_ID_Link58360	Island Timberlands
Skowkona Creek CW	CWHwh1	53.31606	-132.16613	GIS_ID_Link58361	Island Timberlands
Skowkona Creek CW	CWHwh1	53.31476	-132.1663	GIS_ID_Link58362	Island Timberlands
Skowkona Creek CW	CWHwh1	53.31705	-132.16499	GIS_ID_Link58363	Island Timberlands
Brent Creek	CWHwh1	53.31947	-132.16754	GIS_ID_Link58364	Island Timberlands
Skowkona Creek CW	CWHwh1	53.30967	-132.14294	GIS_ID_Link58365	Island Timberlands
Skowkona Creek CW	CWHwh1	53.30865	-132.1412	GIS_ID_Link58366	Island Timberlands
Skowkona Creek CW	CWHwh1	53.30917	-132.14089	GIS_ID_Link58367	Island Timberlands
Skowkona Creek CW	CWHwh1	53.30867	-132.14127	GIS_ID_Link58368	Island Timberlands
Skowkona Creek CW	CWHwh1	53.30923	-132.14092	GIS_ID_Link58369	Island Timberlands
Skowkona Creek CW	CWHwh1	53.30868	-132.14198	GIS_ID_Link58370	Island Timberlands
Skowkona Creek CW	CWHwh1	53.31038	-132.14168	GIS_ID_Link58371	Island Timberlands
Skowkona Creek CW	CWHwh1	53.30878	-132.14113	GIS_ID_Link58372	Island Timberlands
Skowkona Creek CW	CWHwh1	53.30881	-132.14118	GIS_ID_Link58373	Island Timberlands
Skowkona Creek CW	CWHwh1	53.31069	-132.14241	GIS_ID_Link58374	Island Timberlands
Skowkona Creek CW	CWHwh1	53.30854	-132.14262	GIS_ID_Link58375	Island Timberlands
Skowkona Creek CW	CWHwh1	53.30888	-132.14196	GIS_ID_Link58376	Island Timberlands
Brent Creek	CWHwh1	53.33551	-132.19221	GIS_ID_Link58377	Island Timberlands
Brent Creek	CWHwh1	53.33388	-132.1922	GIS_ID_Link58378	Island Timberlands
Falls Creek	CWHwh1	53.33151	-132.18776	GIS_ID_Link58379	Island Timberlands
Falls Creek	CWHwh1	53.3325	-132.19283	GIS_ID_Link58380	Island Timberlands
Falls Creek	CWHwh1	53.33116	-132.18805	GIS_ID_Link58381	Island Timberlands
Falls Creek	CWHwh1	53.32986	-132.18914	GIS_ID_Link58382	Island Timberlands
Falls Creek	CWHwh1	53.32956	-132.18804	GIS_ID_Link58383	Island Timberlands
Falls Creek	CWHwh1	53.33106	-132.1882	GIS_ID_Link58384	Island Timberlands
Falls Creek	CWHwh1	53.33021	-132.18853	GIS_ID_Link58385	Island Timberlands
Falls Creek	CWHwh1	53.33332	-132.19246	GIS_ID_Link58386	Island Timberlands
Falls Creek	CWHwh1	53.33084	-132.19136	GIS_ID_Link58387	Island Timberlands
Falls Creek	CWHwh1	53.33074	-132.19115	GIS_ID_Link58388	Island Timberlands
Falls Creek	CWHwh1	53.33168	-132.19247	GIS_ID_Link58389	Island Timberlands
Falls Creek	CWHwh1	53.3315	-132.1939	GIS_ID_Link58390	Island Timberlands
Falls Creek	CWHwh1	53.33032	-132.19016	GIS_ID_Link58391	Island Timberlands
Falls Creek	CWHwh1	53.33154	-132.19063	GIS_ID_Link58392	Island Timberlands

Location (Basin)	Biogeo Zone (BGC_LABEL)	Latitude	Longitude	GIS_ID	Ownership
Falls Creek	CWHwh1	53.33188	-132.19065	GIS_ID_Link58393	Island Timberlands
Falls Creek	CWHwh1	53.33192	-132.19262	GIS_ID_Link58394	Island Timberlands
Falls Creek	CWHwh1	53.33175	-132.19415	GIS_ID_Link58395	Island Timberlands
Falls Creek	CWHwh1	53.33058	-132.18825	GIS_ID_Link58396	Island Timberlands
Falls Creek	CWHwh1	53.33112	-132.19334	GIS_ID_Link58397	Island Timberlands
Falls Creek	CWHwh1	53.3311	-132.19302	GIS_ID_Link58398	Island Timberlands
Falls Creek	CWHwh1	53.33107	-132.191	GIS_ID_Link58399	Island Timberlands
Falls Creek	CWHwh1	53.33044	-132.1883	GIS_ID_Link58400	Island Timberlands
Falls Creek	CWHwh1	53.33072	-132.18817	GIS_ID_Link58401	Island Timberlands
Falls Creek	CWHwh1	53.33107	-132.19284	GIS_ID_Link58402	Island Timberlands
Falls Creek	CWHwh1	53.3312	-132.19359	GIS_ID_Link58403	Island Timberlands
Falls Creek	CWHwh1	53.33088	-132.19077	GIS_ID_Link58404	Island Timberlands
Falls Creek	CWHwh1	53.33122	-132.19119	GIS_ID_Link58405	Island Timberlands
Falls Creek	CWHwh1	53.332	-132.19184	GIS_ID_Link58406	Island Timberlands
Falls Creek	CWHwh1	53.32981	-132.18843	GIS_ID_Link58407	Island Timberlands
Falls Creek	CWHwh1	53.32986	-132.18959	GIS_ID_Link58408	Island Timberlands
Falls Creek	CWHwh1	53.33081	-132.19126	GIS_ID_Link58409	Island Timberlands
Falls Creek	CWHwh1	53.3307	-132.191	GIS_ID_Link58410	Island Timberlands
Falls Creek	CWHwh1	53.33165	-132.19298	GIS_ID_Link58411	Island Timberlands
Falls Creek	CWHwh1	53.33167	-132.19187	GIS_ID_Link58412	Island Timberlands
Falls Creek	CWHwh1	53.33186	-132.19326	GIS_ID_Link58413	Island Timberlands
Falls Creek	CWHwh1	53.33195	-132.19189	GIS_ID_Link58414	Island Timberlands
Honna River Lower CW	CWHwh1	53.29546	-132.14762	GIS_ID_Link58415	Island Timberlands
Honna River Lower CW	CWHwh1	53.29472	-132.14893	GIS_ID_Link58416	Island Timberlands
Honna River Lower CW	CWHwh1	53.29138	-132.1496	GIS_ID_Link58417	Island Timberlands
Honna River Lower CW	CWHwh1	53.29164	-132.14941	GIS_ID_Link58418	Island Timberlands
Honna River Lower CW	CWHwh1	53.29582	-132.14777	GIS_ID_Link58419	Island Timberlands
Honna River Lower CW	CWHwh1	53.29521	-132.14853	GIS_ID_Link58420	Island Timberlands
Honna River Lower CW	CWHwh1	53.29167	-132.15001	GIS_ID_Link58421	Island Timberlands
Honna River Lower CW	CWHwh1	53.29538	-132.14763	GIS_ID_Link58422	Island Timberlands
Honna River Lower CW	CWHwh1	53.2959	-132.14781	GIS_ID_Link58423	Island Timberlands
Honna River Lower CW	CWHwh1	53.2952	-132.14842	GIS_ID_Link58424	Island Timberlands
Honna River Lower CW	CWHwh1	53.29532	-132.14861	GIS_ID_Link58425	Island Timberlands
Honna River Lower CW	CWHwh1	53.29179	-132.14996	GIS_ID_Link58426	Island Timberlands
Honna River Lower CW	CWHwh1	53.29158	-132.14987	GIS_ID_Link58427	Island Timberlands
Honna River Lower CW	CWHwh1	53.29487	-132.14826	GIS_ID_Link58428	Island Timberlands
Honna River Lower CW	CWHwh1	53.29143	-132.14946	GIS_ID_Link58429	Island Timberlands
Skowkona Creek CW	CWHwh1	53.31369	-132.15746	GIS_ID_Link58430	Island Timberlands
Skowkona Creek CW	CWHwh1	53.31264	-132.15878	GIS_ID_Link58431	Island Timberlands
Skowkona Creek CW	CWHwh1	53.31598	-132.15649	GIS_ID_Link58432	Island Timberlands
Skowkona Creek CW	CWHwh1	53.31454	-132.15399	GIS_ID_Link58433	Island Timberlands
Skowkona Creek CW	CWHwh1	53.31557	-132.15493	GIS_ID_Link58434	Island Timberlands
Sue Creek	CWHwh1	53.36452	-132.21733	GIS_ID_Link58435	Island Timberlands
Sue Creek	CWHwh1	53.36426	-132.21638	GIS_ID_Link58436	Island Timberlands
Sue Creek	CWHwh1	53.36473	-132.2165	GIS_ID_Link58437	Island Timberlands
Sue Creek	CWHwh1	53.36456	-132.21708	GIS_ID_Link58438	Island Timberlands
Sue Creek	CWHwh1	53.36472	-132.21588	GIS_ID_Link58439	Island Timberlands
Brent Creek	CWHwh1	53.34875	-132.22374	GIS_ID_Link58440	Island Timberlands
Brent Creek	CWHwh1	53.34789	-132.22557	GIS_ID_Link58441	Island Timberlands
Brent Creek	CWHwh1	53.3488	-132.22386	GIS_ID_Link58442	Island Timberlands
Brent Creek	CWHwh1	53.34906	-132.22364	GIS_ID_Link58443	Island Timberlands

Location (Basin)	Biogeo Zone (BGC_LABEL)	Latitude	Longitude	GIS_ID	Ownership
Brent Creek	CWHwh1	53.34932	-132.21681	GIS_ID_Link58444	Island Timberlands
Brent Creek	CWHwh1	53.34799	-132.22583	GIS_ID_Link58445	Island Timberlands
Brent Creek	CWHwh1	53.34969	-132.22086	GIS_ID_Link58446	Island Timberlands
Brent Creek	CWHwh1	53.34888	-132.22363	GIS_ID_Link58447	Island Timberlands
Brent Creek	CWHwh1	53.34916	-132.22018	GIS_ID_Link58448	Island Timberlands
Brent Creek	CWHwh1	53.34865	-132.22397	GIS_ID_Link58449	Island Timberlands
Brent Creek	CWHwh1	53.34758	-132.22763	GIS_ID_Link58450	Island Timberlands
Brent Creek	CWHwh1	53.34875	-132.22427	GIS_ID_Link58451	Island Timberlands
Brent Creek	CWHwh1	53.34917	-132.22347	GIS_ID_Link58452	Island Timberlands
Brent Creek	CWHwh1	53.34922	-132.21714	GIS_ID_Link58453	Island Timberlands
Brent Creek	CWHwh1	53.34986	-132.22276	GIS_ID_Link58454	Island Timberlands
Brent Creek	CWHwh1	53.34885	-132.22406	GIS_ID_Link58455	Island Timberlands
Brent Creek	CWHwh1	53.349	-132.22241	GIS_ID_Link58456	Island Timberlands
Sue Creek	CWHwh1	53.37834	-132.21608	GIS_ID_Link58457	Island Timberlands
Sue Creek	CWHwh1	53.3772	-132.21712	GIS_ID_Link58458	Island Timberlands
Sue Creek	CWHwh1	53.37688	-132.21692	GIS_ID_Link58459	Island Timberlands
Sue Creek	CWHwh1	53.37348	-132.2198	GIS_ID_Link58460	Island Timberlands
Sue Creek	CWHwh1	53.37661	-132.22054	GIS_ID_Link58461	Island Timberlands
Sue Creek	CWHwh1	53.37345	-132.21783	GIS_ID_Link58462	Island Timberlands
Sue Creek	CWHwh1	53.37612	-132.22035	GIS_ID_Link58463	Island Timberlands
Sue Creek	CWHwh1	53.378	-132.2171	GIS_ID_Link58464	Island Timberlands
Sue Creek	CWHwh1	53.37778	-132.21417	GIS_ID_Link58465	Island Timberlands
Sue Creek	CWHwh1	53.37754	-132.21485	GIS_ID_Link58466	Island Timberlands
Sue Creek	CWHwh1	53.37673	-132.21801	GIS_ID_Link58467	Island Timberlands
Sue Creek	CWHwh1	53.37714	-132.21597	GIS_ID_Link58468	Island Timberlands
Sue Creek	CWHwh1	53.37724	-132.21901	GIS_ID_Link58469	Island Timberlands
Sue Creek	CWHwh1	53.37558	-132.21797	GIS_ID_Link58470	Island Timberlands
Sue Creek	CWHwh1	53.37451	-132.21739	GIS_ID_Link58471	Island Timberlands
Sue Creek	CWHwh1	53.37476	-132.22105	GIS_ID_Link58472	Island Timberlands
Sue Creek	CWHwh1	53.37762	-132.21715	GIS_ID_Link58473	Island Timberlands
Sue Creek	CWHwh1	53.37832	-132.21601	GIS_ID_Link58474	Island Timberlands
Sue Creek	CWHwh1	53.37796	-132.21652	GIS_ID_Link58475	Island Timberlands
Sue Creek	CWHwh1	53.37693	-132.2186	GIS_ID_Link58476	Island Timberlands
Sue Creek	CWHwh1	53.37401	-132.21956	GIS_ID_Link58477	Island Timberlands
Sue Creek	CWHwh1	53.37566	-132.21999	GIS_ID_Link58478	Island Timberlands
Sue Creek	CWHwh1	53.37428	-132.22359	GIS_ID_Link58479	Island Timberlands
Sue Creek	CWHwh1	53.37425	-132.22318	GIS_ID_Link58480	Island Timberlands
Sue Creek	CWHwh1	53.37428	-132.22355	GIS_ID_Link58481	Island Timberlands
Sue Creek	CWHwh1	53.37411	-132.22241	GIS_ID_Link58482	Island Timberlands
Sue Creek	CWHwh1	53.37427	-132.22307	GIS_ID_Link58483	Island Timberlands
Sue Creek	CWHwh1	53.37349	-132.21789	GIS_ID_Link58484	Island Timberlands
Sue Creek	CWHwh1	53.37854	-132.21674	GIS_ID_Link58485	Island Timberlands
Sue Creek	CWHwh1	53.37853	-132.21519	GIS_ID_Link58486	Island Timberlands
Sue Creek	CWHwh1	53.37859	-132.21204	GIS_ID_Link58487	Island Timberlands
Sue Creek	CWHwh1	53.37766	-132.21311	GIS_ID_Link58488	Island Timberlands
Sue Creek	CWHwh1	53.37878	-132.21594	GIS_ID_Link58489	Island Timberlands
Sue Creek	CWHwh1	53.37807	-132.21226	GIS_ID_Link58490	Island Timberlands
Sue Creek	CWHwh1	53.37858	-132.2156	GIS_ID_Link58491	Island Timberlands
Sue Creek	CWHwh1	53.37388	-132.22184	GIS_ID_Link58492	Island Timberlands
Sue Creek	CWHwh1	53.3737	-132.22132	GIS_ID_Link58493	Island Timberlands
Sue Creek	CWHwh1	53.37637	-132.22008	GIS_ID_Link58494	Island Timberlands

Location (Basin)	Biogeo Zone (BGC_LABEL)	Latitude	Longitude	GIS_ID	Ownership
Sue Creek	CWHwh1	53.37625	-132.21783	GIS_ID_Link58495	Island Timberlands
Sue Creek	CWHwh1	53.37641	-132.21976	GIS_ID_Link58496	Island Timberlands
Sue Creek	CWHwh1	53.37434	-132.22343	GIS_ID_Link58497	Island Timberlands
Sue Creek	CWHwh1	53.37384	-132.22164	GIS_ID_Link58498	Island Timberlands
Sue Creek	CWHwh1	53.3783	-132.21618	GIS_ID_Link58499	Island Timberlands
Sue Creek	CWHwh1	53.37778	-132.21705	GIS_ID_Link58500	Island Timberlands
Sue Creek	CWHwh1	53.37486	-132.21933	GIS_ID_Link58501	Island Timberlands
Sue Creek	CWHwh1	53.3766	-132.22046	GIS_ID_Link58502	Island Timberlands
Sue Creek	CWHwh1	53.37771	-132.21773	GIS_ID_Link58503	Island Timberlands
Sue Creek	CWHwh1	53.3777	-132.21442	GIS_ID_Link58504	Island Timberlands
Sue Creek	CWHwh1	53.37748	-132.21534	GIS_ID_Link58505	Island Timberlands
Sue Creek	CWHwh1	53.37697	-132.21694	GIS_ID_Link58506	Island Timberlands
Sue Creek	CWHwh1	53.37518	-132.21737	GIS_ID_Link58507	Island Timberlands
Sue Creek	CWHwh1	53.37825	-132.21609	GIS_ID_Link58508	Island Timberlands
Sue Creek	CWHwh1	53.37477	-132.21906	GIS_ID_Link58509	Island Timberlands
Sue Creek	CWHwh1	53.37754	-132.21722	GIS_ID_Link58510	Island Timberlands
Sue Creek	CWHwh1	53.37429	-132.22355	GIS_ID_Link58511	Island Timberlands
Sue Creek	CWHwh1	53.37426	-132.2234	GIS_ID_Link58512	Island Timberlands
Sue Creek	CWHwh1	53.3743	-132.22346	GIS_ID_Link58513	Island Timberlands
Sue Creek	CWHwh1	53.37838	-132.21522	GIS_ID_Link58514	Island Timberlands
Sue Creek	CWHwh1	53.37792	-132.21275	GIS_ID_Link58515	Island Timberlands
Sue Creek	CWHwh1	53.3786	-132.21637	GIS_ID_Link58516	Island Timberlands
Sue Creek	CWHwh1	53.3738	-132.22164	GIS_ID_Link58517	Island Timberlands
Brent Creek	CWHwh1	53.33487	-132.18994	GIS_ID_Link58518	Island Timberlands
Brent Creek	CWHwh1	53.33651	-132.19043	GIS_ID_Link58519	Island Timberlands
Brent Creek	CWHwh1	53.33755	-132.18825	GIS_ID_Link58520	Island Timberlands
Brent Creek	CWHwh1	53.33835	-132.18827	GIS_ID_Link58521	Island Timberlands
Brent Creek	CWHwh1	53.33979	-132.19293	GIS_ID_Link58522	Island Timberlands
Brent Creek	CWHwh1	53.33932	-132.18774	GIS_ID_Link58523	Island Timberlands
Brent Creek	CWHwh1	53.33779	-132.18499	GIS_ID_Link58524	Island Timberlands
Brent Creek	CWHwh1	53.34012	-132.19197	GIS_ID_Link58525	Island Timberlands
Brent Creek	CWHwh1	53.33479	-132.18822	GIS_ID_Link58526	Island Timberlands
Brent Creek	CWHwh1	53.33652	-132.18406	GIS_ID_Link58527	Island Timberlands
Brent Creek	CWHwh1	53.33877	-132.18639	GIS_ID_Link58528	Island Timberlands
Brent Creek	CWHwh1	53.33713	-132.18728	GIS_ID_Link58529	Island Timberlands
Brent Creek	CWHwh1	53.33922	-132.18758	GIS_ID_Link58530	Island Timberlands
Brent Creek	CWHwh1	53.34015	-132.19154	GIS_ID_Link58531	Island Timberlands
Brent Creek	CWHwh1	53.34048	-132.18789	GIS_ID_Link58532	Island Timberlands
Brent Creek	CWHwh1	53.34029	-132.18833	GIS_ID_Link58533	Island Timberlands
Brent Creek	CWHwh1	53.33724	-132.18351	GIS_ID_Link58534	Island Timberlands
Brent Creek	CWHwh1	53.33664	-132.18279	GIS_ID_Link58535	Island Timberlands
Brent Creek	CWHwh1	53.33833	-132.18523	GIS_ID_Link58536	Island Timberlands
Brent Creek	CWHwh1	53.34002	-132.18604	GIS_ID_Link58537	Island Timberlands
Brent Creek	CWHwh1	53.33973	-132.18651	GIS_ID_Link58538	Island Timberlands
Brent Creek	CWHwh1	53.3401	-132.18627	GIS_ID_Link58539	Island Timberlands
Brent Creek	CWHwh1	53.33982	-132.18668	GIS_ID_Link58540	Island Timberlands
Brent Creek	CWHwh1	53.33962	-132.18555	GIS_ID_Link58541	Island Timberlands
Brent Creek	CWHwh1	53.33965	-132.18727	GIS_ID_Link58542	Island Timberlands
Brent Creek	CWHwh1	53.33835	-132.18606	GIS_ID_Link58543	Island Timberlands
Brent Creek	CWHwh1	53.33953	-132.18708	GIS_ID_Link58544	Island Timberlands
Brent Creek	CWHwh1	53.34038	-132.18804	GIS_ID_Link58545	Island Timberlands

Location (Basin)	Biogeo Zone (BGC_LABEL)	Latitude	Longitude	GIS_ID	Ownership
Brent Creek	CWHwh1	53.33906	-132.18649	GIS_ID_Link58546	Island Timberlands
Brent Creek	CWHwh1	53.33537	-132.18592	GIS_ID_Link58547	Island Timberlands
Brent Creek	CWHwh1	53.33984	-132.19274	GIS_ID_Link58548	Island Timberlands
Brent Creek	CWHwh1	53.33846	-132.18656	GIS_ID_Link58549	Island Timberlands
Brent Creek	CWHwh1	53.33715	-132.18404	GIS_ID_Link58550	Island Timberlands
Brent Creek	CWHwh1	53.33729	-132.18542	GIS_ID_Link58551	Island Timberlands
Brent Creek	CWHwh1	53.33644	-132.1854	GIS_ID_Link58552	Island Timberlands
Brent Creek	CWHwh1	53.34031	-132.18869	GIS_ID_Link58553	Island Timberlands
Brent Creek	CWHwh1	53.33696	-132.18329	GIS_ID_Link58554	Island Timberlands
Brent Creek	CWHwh1	53.33994	-132.18622	GIS_ID_Link58555	Island Timberlands
Brent Creek	CWHwh1	53.33983	-132.1861	GIS_ID_Link58556	Island Timberlands
Brent Creek	CWHwh1	53.34008	-132.18646	GIS_ID_Link58557	Island Timberlands
Honna River Upper CW	CWHwh1	53.30032	-132.15673	GIS_ID_Link58558	Island Timberlands
Honna River Upper CW	CWHwh1	53.29826	-132.159	GIS_ID_Link58559	Island Timberlands
Honna River Upper CW	CWHwh1	53.29811	-132.15985	GIS_ID_Link58560	Island Timberlands
Honna River Upper CW	CWHwh1	53.30027	-132.15678	GIS_ID_Link58561	Island Timberlands
Honna River Upper CW	CWHwh1	53.29831	-132.15906	GIS_ID_Link58562	Island Timberlands
Skowkona Creek CW	CWHwh1	53.29899	-132.16399	GIS_ID_Link58563	Island Timberlands
Skowkona Creek CW	CWHwh1	53.29991	-132.16261	GIS_ID_Link58564	Island Timberlands
Skowkona Creek CW	CWHwh1	53.30077	-132.16305	GIS_ID_Link58565	Island Timberlands
Skowkona Creek CW	CWHwh1	53.29804	-132.16428	GIS_ID_Link58566	Island Timberlands
Skowkona Creek CW	CWHwh1	53.29781	-132.16259	GIS_ID_Link58567	Island Timberlands
Skowkona Creek CW	CWHwh1	53.30006	-132.1595	GIS_ID_Link58568	Island Timberlands
Skowkona Creek CW	CWHwh1	53.30024	-132.16346	GIS_ID_Link58569	Island Timberlands
Skowkona Creek CW	CWHwh1	53.30046	-132.16364	GIS_ID_Link58570	Island Timberlands
Skowkona Creek CW	CWHwh1	53.30068	-132.16384	GIS_ID_Link58571	Island Timberlands
Skowkona Creek CW	CWHwh1	53.30076	-132.16392	GIS_ID_Link58572	Island Timberlands
Skowkona Creek CW	CWHwh1	53.30102	-132.16422	GIS_ID_Link58573	Island Timberlands
Skowkona Creek CW	CWHwh1	53.29944	-132.16381	GIS_ID_Link58574	Island Timberlands
Skowkona Creek CW	CWHwh1	53.2981	-132.16035	GIS_ID_Link58575	Island Timberlands
Skowkona Creek CW	CWHwh1	53.30006	-132.16417	GIS_ID_Link58576	Island Timberlands
Skowkona Creek CW	CWHwh1	53.30085	-132.16027	GIS_ID_Link58577	Island Timberlands
Skowkona Creek CW	CWHwh1	53.30017	-132.16235	GIS_ID_Link58578	Island Timberlands
Skowkona Creek CW	CWHwh1	53.29843	-132.16382	GIS_ID_Link58579	Island Timberlands
Skowkona Creek CW	CWHwh1	53.299	-132.16535	GIS_ID_Link58580	Island Timberlands
Skowkona Creek CW	CWHwh1	53.29919	-132.16244	GIS_ID_Link58581	Island Timberlands
Skowkona Creek CW	CWHwh1	53.30014	-132.16341	GIS_ID_Link58582	Island Timberlands
Skowkona Creek CW	CWHwh1	53.3006	-132.16384	GIS_ID_Link58583	Island Timberlands
Skowkona Creek CW	CWHwh1	53.30059	-132.16411	GIS_ID_Link58584	Island Timberlands
Brent Creek	CWHwh1	53.33544	-132.18554	GIS_ID_Link58585	Island Timberlands
Brent Creek	CWHwh1	53.33523	-132.18625	GIS_ID_Link58586	Island Timberlands
Brent Creek	CWHwh1	53.3353	-132.18531	GIS_ID_Link58587	Island Timberlands
Brent Creek	CWHwh1	53.3331	-132.18963	GIS_ID_Link58588	Island Timberlands
Brent Creek	CWHwh1	53.33476	-132.1853	GIS_ID_Link58589	Island Timberlands
Brent Creek	CWHwh1	53.33263	-132.18399	GIS_ID_Link58590	Island Timberlands
Brent Creek	CWHwh1	53.33311	-132.18674	GIS_ID_Link58591	Island Timberlands
Brent Creek	CWHwh1	53.3343	-132.18506	GIS_ID_Link58592	Island Timberlands
Brent Creek	CWHwh1	53.33417	-132.18626	GIS_ID_Link58593	Island Timberlands
Brent Creek	CWHwh1	53.33533	-132.18563	GIS_ID_Link58594	Island Timberlands
Brent Creek	CWHwh1	53.33372	-132.18612	GIS_ID_Link58595	Island Timberlands
Brent Creek	CWHwh1	53.3327	-132.18448	GIS_ID_Link58596	Island Timberlands

Location (Basin)	Biogeo Zone (BGC_LABEL)	Latitude	Longitude	GIS_ID	Ownership
Brent Creek	CWHwh1	53.33471	-132.18652	GIS_ID_Link58597	Island Timberlands
Brent Creek	CWHwh1	53.33439	-132.18548	GIS_ID_Link58598	Island Timberlands
Skowkona Creek CW	CWHwh1	53.30959	-132.14705	GIS_ID_Link58599	Island Timberlands
Skowkona Creek CW	CWHwh1	53.30597	-132.14717	GIS_ID_Link58600	Island Timberlands
Skowkona Creek CW	CWHwh1	53.30934	-132.14678	GIS_ID_Link58601	Island Timberlands
Skowkona Creek CW	CWHwh1	53.31012	-132.14618	GIS_ID_Link58602	Island Timberlands
Skowkona Creek CW	CWHwh1	53.30786	-132.14675	GIS_ID_Link58603	Island Timberlands
Skowkona Creek CW	CWHwh1	53.30626	-132.14534	GIS_ID_Link58604	Island Timberlands
Skowkona Creek CW	CWHwh1	53.30594	-132.14731	GIS_ID_Link58605	Island Timberlands
Skowkona Creek CW	CWHwh1	53.31094	-132.14618	GIS_ID_Link58606	Island Timberlands
Skowkona Creek CW	CWHwh1	53.30809	-132.14707	GIS_ID_Link58607	Island Timberlands
Skowkona Creek CW	CWHwh1	53.30051	-132.14926	GIS_ID_Link58608	Island Timberlands
Skowkona Creek CW	CWHwh1	53.30026	-132.14845	GIS_ID_Link58609	Island Timberlands
Skowkona Creek CW	CWHwh1	53.30558	-132.14493	GIS_ID_Link58610	Island Timberlands
Skowkona Creek CW	CWHwh1	53.30538	-132.14583	GIS_ID_Link58611	Island Timberlands
Skowkona Creek CW	CWHwh1	53.30589	-132.14735	GIS_ID_Link58612	Island Timberlands
Skowkona Creek CW	CWHwh1	53.30807	-132.14723	GIS_ID_Link58613	Island Timberlands
Skowkona Creek CW	CWHwh1	53.31097	-132.14637	GIS_ID_Link58614	Island Timberlands
Skowkona Creek CW	CWHwh1	53.30533	-132.14699	GIS_ID_Link58615	Island Timberlands
Skowkona Creek CW	CWHwh1	53.30541	-132.147	GIS_ID_Link58616	Island Timberlands
Skowkona Creek CW	CWHwh1	53.29952	-132.14914	GIS_ID_Link58617	Island Timberlands
Skowkona Creek CW	CWHwh1	53.29981	-132.14927	GIS_ID_Link58618	Island Timberlands
Skowkona Creek CW	CWHwh1	53.29642	-132.14752	GIS_ID_Link58619	Island Timberlands
Skowkona Creek CW	CWHwh1	53.29667	-132.14745	GIS_ID_Link58620	Island Timberlands
Skowkona Creek CW	CWHwh1	53.29921	-132.14813	GIS_ID_Link58621	Island Timberlands
Skowkona Creek CW	CWHwh1	53.30137	-132.14683	GIS_ID_Link58622	Island Timberlands
Skowkona Creek CW	CWHwh1	53.30055	-132.14928	GIS_ID_Link58623	Island Timberlands
Skowkona Creek CW	CWHwh1	53.30078	-132.14889	GIS_ID_Link58624	Island Timberlands
Skowkona Creek CW	CWHwh1	53.30116	-132.14742	GIS_ID_Link58625	Island Timberlands
Skowkona Creek CW	CWHwh1	53.30037	-132.14841	GIS_ID_Link58626	Island Timberlands
Skowkona Creek CW	CWHwh1	53.30301	-132.14577	GIS_ID_Link58627	Island Timberlands
Skowkona Creek CW	CWHwh1	53.30171	-132.1463	GIS_ID_Link58628	Island Timberlands
Skowkona Creek CW	CWHwh1	53.30793	-132.14629	GIS_ID_Link58629	Island Timberlands
Skowkona Creek CW	CWHwh1	53.30765	-132.1464	GIS_ID_Link58630	Island Timberlands
Skowkona Creek CW	CWHwh1	53.30895	-132.1466	GIS_ID_Link58631	Island Timberlands
Skowkona Creek CW	CWHwh1	53.31105	-132.1455	GIS_ID_Link58632	Island Timberlands
Skowkona Creek CW	CWHwh1	53.30626	-132.14685	GIS_ID_Link58633	Island Timberlands
Skowkona Creek CW	CWHwh1	53.30702	-132.14666	GIS_ID_Link58634	Island Timberlands
Skowkona Creek CW	CWHwh1	53.30039	-132.14888	GIS_ID_Link58635	Island Timberlands
Skowkona Creek CW	CWHwh1	53.30528	-132.14645	GIS_ID_Link58636	Island Timberlands
Skowkona Creek CW	CWHwh1	53.30497	-132.14644	GIS_ID_Link58637	Island Timberlands
Skowkona Creek CW	CWHwh1	53.29658	-132.14779	GIS_ID_Link58638	Island Timberlands
Skowkona Creek CW	CWHwh1	53.29612	-132.14769	GIS_ID_Link58639	Island Timberlands
Skowkona Creek CW	CWHwh1	53.29748	-132.14775	GIS_ID_Link58640	Island Timberlands
Skowkona Creek CW	CWHwh1	53.29846	-132.14829	GIS_ID_Link58641	Island Timberlands
Skowkona Creek CW	CWHwh1	53.29956	-132.14881	GIS_ID_Link58642	Island Timberlands
Skowkona Creek CW	CWHwh1	53.30392	-132.14606	GIS_ID_Link58643	Island Timberlands
Skowkona Creek CW	CWHwh1	53.30197	-132.14648	GIS_ID_Link58644	Island Timberlands
Skowkona Creek CW	CWHwh1	53.3036	-132.14603	GIS_ID_Link58645	Island Timberlands
Skowkona Creek CW	CWHwh1	53.30456	-132.14634	GIS_ID_Link58646	Island Timberlands
Skowkona Creek CW	CWHwh1	53.30239	-132.14613	GIS_ID_Link58647	Island Timberlands

Location (Basin)	Biogeo Zone (BGC_LABEL)	Latitude	Longitude	GIS_ID	Ownership
Skowkona Creek CW	CWHwh1	53.30153	-132.14715	GIS_ID_Link58648	Island Timberlands
Skowkona Creek CW	CWHwh1	53.30085	-132.14829	GIS_ID_Link58649	Island Timberlands
Skowkona Creek CW	CWHwh1	53.31054	-132.14568	GIS_ID_Link58650	Island Timberlands
Skowkona Creek CW	CWHwh1	53.31105	-132.14543	GIS_ID_Link58651	Island Timberlands
Skowkona Creek CW	CWHwh1	53.31026	-132.14595	GIS_ID_Link58652	Island Timberlands
Skowkona Creek CW	CWHwh1	53.31096	-132.1456	GIS_ID_Link58653	Island Timberlands
Skowkona Creek CW	CWHwh1	53.30626	-132.1466	GIS_ID_Link58654	Island Timberlands
Skowkona Creek CW	CWHwh1	53.30763	-132.14675	GIS_ID_Link58655	Island Timberlands
Skowkona Creek CW	CWHwh1	53.30572	-132.14709	GIS_ID_Link58656	Island Timberlands
Skowkona Creek CW	CWHwh1	53.30894	-132.14691	GIS_ID_Link58657	Island Timberlands
Skowkona Creek CW	CWHwh1	53.31115	-132.14581	GIS_ID_Link58658	Island Timberlands
Skowkona Creek CW	CWHwh1	53.30651	-132.14735	GIS_ID_Link58659	Island Timberlands
Skowkona Creek CW	CWHwh1	53.30498	-132.14609	GIS_ID_Link58660	Island Timberlands
Skowkona Creek CW	CWHwh1	53.30032	-132.14867	GIS_ID_Link58661	Island Timberlands
Skowkona Creek CW	CWHwh1	53.30045	-132.1491	GIS_ID_Link58662	Island Timberlands
Skowkona Creek CW	CWHwh1	53.30535	-132.14667	GIS_ID_Link58663	Island Timberlands
Skowkona Creek CW	CWHwh1	53.30524	-132.14622	GIS_ID_Link58664	Island Timberlands
Skowkona Creek CW	CWHwh1	53.30641	-132.14753	GIS_ID_Link58665	Island Timberlands
Skowkona Creek CW	CWHwh1	53.3051	-132.14674	GIS_ID_Link58666	Island Timberlands
Skowkona Creek CW	CWHwh1	53.30526	-132.14676	GIS_ID_Link58667	Island Timberlands
Skowkona Creek CW	CWHwh1	53.2973	-132.14763	GIS_ID_Link58668	Island Timberlands
Skowkona Creek CW	CWHwh1	53.29837	-132.14829	GIS_ID_Link58669	Island Timberlands
Skowkona Creek CW	CWHwh1	53.3049	-132.1461	GIS_ID_Link58670	Island Timberlands
Skowkona Creek CW	CWHwh1	53.29767	-132.14771	GIS_ID_Link58671	Island Timberlands
Skowkona Creek CW	CWHwh1	53.29895	-132.14871	GIS_ID_Link58672	Island Timberlands
Skowkona Creek CW	CWHwh1	53.29988	-132.1491	GIS_ID_Link58673	Island Timberlands
Skowkona Creek CW	CWHwh1	53.29829	-132.14816	GIS_ID_Link58674	Island Timberlands
Skowkona Creek CW	CWHwh1	53.30147	-132.14731	GIS_ID_Link58675	Island Timberlands
Skowkona Creek CW	CWHwh1	53.30235	-132.14616	GIS_ID_Link58676	Island Timberlands
Skowkona Creek CW	CWHwh1	53.30076	-132.14866	GIS_ID_Link58677	Island Timberlands
Skowkona Creek CW	CWHwh1	53.30245	-132.14693	GIS_ID_Link58678	Island Timberlands
Skowkona Creek CW	CWHwh1	53.30064	-132.14911	GIS_ID_Link58679	Island Timberlands
Skowkona Creek CW	CWHwh1	53.3096	-132.14697	GIS_ID_Link58680	Island Timberlands
Skowkona Creek CW	CWHwh1	53.30947	-132.14672	GIS_ID_Link58681	Island Timberlands
Skowkona Creek CW	CWHwh1	53.30674	-132.14743	GIS_ID_Link58682	Island Timberlands
Skowkona Creek CW	CWHwh1	53.30972	-132.14678	GIS_ID_Link58683	Island Timberlands
Skowkona Creek CW	CWHwh1	53.30953	-132.14699	GIS_ID_Link58684	Island Timberlands
Skowkona Creek CW	CWHwh1	53.30664	-132.14749	GIS_ID_Link58685	Island Timberlands
Skowkona Creek CW	CWHwh1	53.30984	-132.1468	GIS_ID_Link58686	Island Timberlands
Skowkona Creek CW	CWHwh1	53.30267	-132.14572	GIS_ID_Link58687	Island Timberlands
Yakoun River Lower	CWHwh1	53.45298	-132.2564	GIS_ID_Link58688	Island Timberlands
Yakoun River Lower	CWHwh1	53.45269	-132.25902	GIS_ID_Link58689	Island Timberlands
Yakoun River Lower	CWHwh1	53.45163	-132.25896	GIS_ID_Link58690	Island Timberlands
Yakoun River Lower	CWHwh1	53.4518	-132.26063	GIS_ID_Link58691	Island Timberlands
Yakoun River Lower	CWHwh1	53.45173	-132.25891	GIS_ID_Link58692	Island Timberlands
Yakoun River Lower	CWHwh1	53.42832	-132.26109	GIS_ID_Link58693	Island Timberlands
Yakoun River Lower	CWHwh1	53.45377	-132.25949	GIS_ID_Link58694	Island Timberlands
Yakoun River Lower	CWHwh1	53.45328	-132.25966	GIS_ID_Link58695	Island Timberlands
Yakoun River Lower	CWHwh1	53.45263	-132.2601	GIS_ID_Link58696	Island Timberlands
Yakoun River Lower	CWHwh1	53.45383	-132.25769	GIS_ID_Link58697	Island Timberlands
Yakoun River Lower	CWHwh1	53.45241	-132.2574	GIS_ID_Link58698	Island Timberlands

Location (Basin)	Biogeo Zone (BGC_LABEL)	Latitude	Longitude	GIS_ID	Ownership
Yakoun River Lower	CWHwh1	53.42808	-132.26153	GIS_ID_Link58699	Island Timberlands
Skowkona Creek CW	CWHwh1	53.3129	-132.15508	GIS_ID_Link58700	Island Timberlands
Skowkona Creek CW	CWHwh1	53.31246	-132.15463	GIS_ID_Link58701	Island Timberlands
Yakoun River Lower	CWHwh1	53.45204	-132.2474	GIS_ID_Link58702	Island Timberlands
Yakoun River Lower	CWHwh1	53.44963	-132.25044	GIS_ID_Link58703	Island Timberlands
Yakoun River Lower	CWHwh1	53.45375	-132.24738	GIS_ID_Link58704	Island Timberlands
Yakoun River Lower	CWHwh1	53.44946	-132.25339	GIS_ID_Link58705	Island Timberlands
Yakoun River Lower	CWHwh1	53.45471	-132.25041	GIS_ID_Link58706	Island Timberlands
Yakoun River Lower	CWHwh1	53.45412	-132.24944	GIS_ID_Link58707	Island Timberlands
Yakoun River Lower	CWHwh1	53.45285	-132.25321	GIS_ID_Link58708	Island Timberlands
Yakoun River Lower	CWHwh1	53.45034	-132.254	GIS_ID_Link58709	Island Timberlands
Yakoun River Lower	CWHwh1	53.45316	-132.24832	GIS_ID_Link58710	Island Timberlands
Yakoun River Lower	CWHwh1	53.45145	-132.24897	GIS_ID_Link58711	Island Timberlands
Yakoun River Lower	CWHwh1	53.45135	-132.24994	GIS_ID_Link58712	Island Timberlands
Yakoun River Lower	CWHwh1	53.45432	-132.25156	GIS_ID_Link58713	Island Timberlands
Yakoun River Lower	CWHwh1	53.45256	-132.25128	GIS_ID_Link58714	Island Timberlands
Yakoun River Lower	CWHwh1	53.4514	-132.24948	GIS_ID_Link58715	Island Timberlands
Yakoun River Lower	CWHwh1	53.4514	-132.24997	GIS_ID_Link58716	Island Timberlands
Yakoun River Lower	CWHwh1	53.4508	-132.24978	GIS_ID_Link58717	Island Timberlands
Yakoun River Lower	CWHwh1	53.45094	-132.25189	GIS_ID_Link58718	Island Timberlands
Yakoun River Lower	CWHwh1	53.45222	-132.25024	GIS_ID_Link58719	Island Timberlands
Yakoun River Lower	CWHwh1	53.44886	-132.25358	GIS_ID_Link58720	Island Timberlands
Yakoun River Lower	CWHwh1	53.45323	-132.24637	GIS_ID_Link58721	Island Timberlands
Yakoun River Lower	CWHwh1	53.45237	-132.24726	GIS_ID_Link58722	Island Timberlands
Yakoun River Lower	CWHwh1	53.44946	-132.25126	GIS_ID_Link58723	Island Timberlands
Yakoun River Lower	CWHwh1	53.45434	-132.25047	GIS_ID_Link58724	Island Timberlands
Yakoun River Lower	CWHwh1	53.45468	-132.25061	GIS_ID_Link58725	Island Timberlands
Yakoun River Lower	CWHwh1	53.45407	-132.25365	GIS_ID_Link58726	Island Timberlands
Yakoun River Lower	CWHwh1	53.45444	-132.25047	GIS_ID_Link58727	Island Timberlands
Yakoun River Lower	CWHwh1	53.45135	-132.25052	GIS_ID_Link58728	Island Timberlands
Yakoun River Lower	CWHwh1	53.45138	-132.24929	GIS_ID_Link58729	Island Timberlands
Yakoun River Lower	CWHwh1	53.45243	-132.24857	GIS_ID_Link58730	Island Timberlands
Yakoun River Lower	CWHwh1	53.4513	-132.25059	GIS_ID_Link58731	Island Timberlands
Yakoun River Lower	CWHwh1	53.4515	-132.25086	GIS_ID_Link58732	Island Timberlands
Yakoun River Lower	CWHwh1	53.45146	-132.24991	GIS_ID_Link58733	Island Timberlands
Yakoun River Lower	CWHwh1	53.45093	-132.25	GIS_ID_Link58734	Island Timberlands
Sue Creek	CWHwh1	53.3568	-132.20543	GIS_ID_Link58735	Island Timberlands
Sue Creek	CWHwh1	53.35674	-132.20591	GIS_ID_Link58736	Island Timberlands
Sue Creek	CWHwh1	53.35698	-132.2059	GIS_ID_Link58737	Island Timberlands
Sue Creek	CWHwh1	53.35705	-132.20488	GIS_ID_Link58738	Island Timberlands
Sue Creek	CWHwh1	53.35695	-132.20576	GIS_ID_Link58739	Island Timberlands
Sue Creek	CWHwh1	53.3567	-132.20514	GIS_ID_Link58740	Island Timberlands
Sue Creek	CWHwh1	53.35691	-132.20497	GIS_ID_Link58741	Island Timberlands
Sue Creek	CWHwh1	53.35689	-132.20589	GIS_ID_Link58742	Island Timberlands
Brent Creek	CWHwh1	53.3394	-132.23488	GIS_ID_Link58743	Island Timberlands
Brent Creek	CWHwh1	53.34046	-132.23154	GIS_ID_Link58744	Island Timberlands
Brent Creek	CWHwh1	53.34052	-132.23182	GIS_ID_Link58745	Island Timberlands
Brent Creek	CWHwh1	53.33926	-132.23466	GIS_ID_Link58746	Island Timberlands
Brent Creek	CWHwh1	53.33957	-132.23474	GIS_ID_Link58747	Island Timberlands
Brent Creek	CWHwh1	53.34397	-132.2305	GIS_ID_Link58748	Island Timberlands
Brent Creek	CWHwh1	53.33552	-132.23031	GIS_ID_Link58749	Island Timberlands

Location (Basin)	Biogeo Zone (BGC_LABEL)	Latitude	Longitude	GIS_ID	Ownership
Brent Creek	CWHwh1	53.34121	-132.2331	GIS_ID_Link58750	Island Timberlands
Brent Creek	CWHwh1	53.34163	-132.23132	GIS_ID_Link58751	Island Timberlands
Brent Creek	CWHwh1	53.33676	-132.23352	GIS_ID_Link58752	Island Timberlands
Brent Creek	CWHwh1	53.34329	-132.23134	GIS_ID_Link58753	Island Timberlands
Brent Creek	CWHwh1	53.36679	-132.23765	GIS_ID_Link58754	Island Timberlands
Brent Creek	CWHwh1	53.33552	-132.23086	GIS_ID_Link58755	Island Timberlands
Brent Creek	CWHwh1	53.34293	-132.23171	GIS_ID_Link58756	Island Timberlands
Brent Creek	CWHwh1	53.34178	-132.23817	GIS_ID_Link58757	Island Timberlands
Brent Creek	CWHwh1	53.34065	-132.23296	GIS_ID_Link58758	Island Timberlands
Brent Creek	CWHwh1	53.34261	-132.23325	GIS_ID_Link58759	Island Timberlands
Brent Creek	CWHwh1	53.34352	-132.23407	GIS_ID_Link58760	Island Timberlands
Brent Creek	CWHwh1	53.3406	-132.23625	GIS_ID_Link58761	Island Timberlands
Brent Creek	CWHwh1	53.33906	-132.23671	GIS_ID_Link58762	Island Timberlands
Brent Creek	CWHwh1	53.34231	-132.23565	GIS_ID_Link58763	Island Timberlands
Brent Creek	CWHwh1	53.36698	-132.23827	GIS_ID_Link58764	Island Timberlands
Brent Creek	CWHwh1	53.33951	-132.23491	GIS_ID_Link58765	Island Timberlands
Brent Creek	CWHwh1	53.33974	-132.23482	GIS_ID_Link58766	Island Timberlands
Brent Creek	CWHwh1	53.34242	-132.23301	GIS_ID_Link58767	Island Timberlands
Brent Creek	CWHwh1	53.34343	-132.23338	GIS_ID_Link58768	Island Timberlands
Brent Creek	CWHwh1	53.34132	-132.23403	GIS_ID_Link58769	Island Timberlands
Brent Creek	CWHwh1	53.3374	-132.23529	GIS_ID_Link58770	Island Timberlands
Brent Creek	CWHwh1	53.33837	-132.23638	GIS_ID_Link58771	Island Timberlands
Brent Creek	CWHwh1	53.33965	-132.2383	GIS_ID_Link58772	Island Timberlands
Brent Creek	CWHwh1	53.33805	-132.23842	GIS_ID_Link58773	Island Timberlands
Brent Creek	CWHwh1	53.33708	-132.23835	GIS_ID_Link58774	Island Timberlands
Brent Creek	CWHwh1	53.34254	-132.23111	GIS_ID_Link58775	Island Timberlands
Brent Creek	CWHwh1	53.36665	-132.23749	GIS_ID_Link58776	Island Timberlands
Brent Creek	CWHwh1	53.34322	-132.23419	GIS_ID_Link58777	Island Timberlands
Brent Creek	CWHwh1	53.36681	-132.23844	GIS_ID_Link58778	Island Timberlands
Brent Creek	CWHwh1	53.34277	-132.23293	GIS_ID_Link58779	Island Timberlands
Brent Creek	CWHwh1	53.33927	-132.23475	GIS_ID_Link58780	Island Timberlands
Brent Creek	CWHwh1	53.34386	-132.23052	GIS_ID_Link58781	Island Timberlands
Brent Creek	CWHwh1	53.34128	-132.23213	GIS_ID_Link58782	Island Timberlands
Brent Creek	CWHwh1	53.33862	-132.23773	GIS_ID_Link58783	Island Timberlands
Brent Creek	CWHwh1	53.34284	-132.23405	GIS_ID_Link58784	Island Timberlands
Brent Creek	CWHwh1	53.34257	-132.23342	GIS_ID_Link58785	Island Timberlands
Brent Creek	CWHwh1	53.34019	-132.23643	GIS_ID_Link58786	Island Timberlands
Brent Creek	CWHwh1	53.3412	-132.23615	GIS_ID_Link58787	Island Timberlands
Brent Creek	CWHwh1	53.34247	-132.23601	GIS_ID_Link58788	Island Timberlands
Brent Creek	CWHwh1	53.34216	-132.2332	GIS_ID_Link58789	Island Timberlands
Brent Creek	CWHwh1	53.33958	-132.23486	GIS_ID_Link58790	Island Timberlands
Brent Creek	CWHwh1	53.33933	-132.23491	GIS_ID_Link58791	Island Timberlands
Brent Creek	CWHwh1	53.33958	-132.23495	GIS_ID_Link58792	Island Timberlands
Brent Creek	CWHwh1	53.34065	-132.23794	GIS_ID_Link58793	Island Timberlands
Brent Creek	CWHwh1	53.33827	-132.23884	GIS_ID_Link58794	Island Timberlands
Brent Creek	CWHwh1	53.33896	-132.23838	GIS_ID_Link58795	Island Timberlands
Etheline Creek	CWHwh1	53.33492	-132.23786	GIS_ID_Link58796	Island Timberlands
Etheline Creek	CWHwh1	53.33497	-132.23063	GIS_ID_Link58797	Island Timberlands
Etheline Creek	CWHwh1	53.33509	-132.23643	GIS_ID_Link58798	Island Timberlands
Etheline Creek	CWHwh1	53.33499	-132.23306	GIS_ID_Link58799	Island Timberlands
Etheline Creek	CWHwh1	53.33497	-132.23125	GIS_ID_Link58800	Island Timberlands

Location (Basin)	Biogeo Zone (BGC_LABEL)	Latitude	Longitude	GIS_ID	Ownership
Etheline Creek	CWHwh1	53.33507	-132.23503	GIS_ID_Link58801	Island Timberlands
Etheline Creek	CWHwh1	53.33713	-132.23642	GIS_ID_Link58802	Island Timberlands
Etheline Creek	CWHwh1	53.33632	-132.23827	GIS_ID_Link58803	Island Timberlands
Etheline Creek	CWHwh1	53.33496	-132.2376	GIS_ID_Link58804	Island Timberlands
Etheline Creek	CWHwh1	53.33503	-132.23647	GIS_ID_Link58805	Island Timberlands
Skowkona Creek CW	CWHwh1	53.30778	-132.14126	GIS_ID_Link58806	Island Timberlands
Skowkona Creek CW	CWHwh1	53.3073	-132.14224	GIS_ID_Link58807	Island Timberlands
Skowkona Creek CW	CWHwh1	53.30713	-132.1442	GIS_ID_Link58808	Island Timberlands
Skowkona Creek CW	CWHwh1	53.30702	-132.1429	GIS_ID_Link58809	Island Timberlands
Skowkona Creek CW	CWHwh1	53.30726	-132.14584	GIS_ID_Link58810	Island Timberlands
Skowkona Creek CW	CWHwh1	53.30843	-132.14263	GIS_ID_Link58811	Island Timberlands
Skowkona Creek CW	CWHwh1	53.30841	-132.14275	GIS_ID_Link58812	Island Timberlands
Skowkona Creek CW	CWHwh1	53.30841	-132.14267	GIS_ID_Link58813	Island Timberlands
Ghost Creek	CWHwh1	53.42342	-132.28474	GIS_ID_Link58814	Island Timberlands
Ghost Creek	CWHwh1	53.42304	-132.28457	GIS_ID_Link58815	Island Timberlands
Ghost Creek	CWHwh1	53.42361	-132.28366	GIS_ID_Link58816	Island Timberlands
Ghost Creek	CWHwh1	53.42441	-132.28184	GIS_ID_Link58817	Island Timberlands
Ghost Creek	CWHwh1	53.42584	-132.28138	GIS_ID_Link58818	Island Timberlands
Ghost Creek	CWHwh1	53.42539	-132.28187	GIS_ID_Link58819	Island Timberlands
Ghost Creek	CWHwh1	53.42448	-132.28257	GIS_ID_Link58820	Island Timberlands
Ghost Creek	CWHwh1	53.4247	-132.28247	GIS_ID_Link58821	Island Timberlands
Ghost Creek	CWHwh1	53.42333	-132.28451	GIS_ID_Link58822	Island Timberlands
Ghost Creek	CWHwh1	53.42381	-132.28285	GIS_ID_Link58823	Island Timberlands
Skowkona Creek CW	CWHwh1	53.30893	-132.14082	GIS_ID_Link58824	Island Timberlands
Skowkona Creek CW	CWHwh1	53.30736	-132.14099	GIS_ID_Link58825	Island Timberlands
Skowkona Creek CW	CWHwh1	53.30651	-132.14163	GIS_ID_Link58826	Island Timberlands
Skowkona Creek CW	CWHwh1	53.30648	-132.14129	GIS_ID_Link58827	Island Timberlands
Skowkona Creek CW	CWHwh1	53.30858	-132.14089	GIS_ID_Link58828	Island Timberlands
Sue Creek	CWHwh1	53.36726	-132.21455	GIS_ID_Link58829	Island Timberlands
Sue Creek	CWHwh1	53.36674	-132.21475	GIS_ID_Link58830	Island Timberlands
Sue Creek	CWHwh1	53.36515	-132.21647	GIS_ID_Link58831	Island Timberlands
Sue Creek	CWHwh1	53.36667	-132.21449	GIS_ID_Link58832	Island Timberlands
Sue Creek	CWHwh1	53.36545	-132.21666	GIS_ID_Link58833	Island Timberlands
Sue Creek	CWHwh1	53.36543	-132.21382	GIS_ID_Link58834	Island Timberlands
Sue Creek	CWHwh1	53.36449	-132.21526	GIS_ID_Link58835	Island Timberlands
Sue Creek	CWHwh1	53.36685	-132.21502	GIS_ID_Link58836	Island Timberlands
Sue Creek	CWHwh1	53.36702	-132.21557	GIS_ID_Link58837	Island Timberlands
Sue Creek	CWHwh1	53.36648	-132.21395	GIS_ID_Link58838	Island Timberlands
Sue Creek	CWHwh1	53.36469	-132.21421	GIS_ID_Link58839	Island Timberlands
Sue Creek	CWHwh1	53.36589	-132.21539	GIS_ID_Link58840	Island Timberlands
Sue Creek	CWHwh1	53.36433	-132.2144	GIS_ID_Link58841	Island Timberlands
Sue Creek	CWHwh1	53.36423	-132.21512	GIS_ID_Link58842	Island Timberlands
Sue Creek	CWHwh1	53.36684	-132.2147	GIS_ID_Link58843	Island Timberlands
Sue Creek	CWHwh1	53.36614	-132.21517	GIS_ID_Link58844	Island Timberlands
Sue Creek	CWHwh1	53.36443	-132.21538	GIS_ID_Link58845	Island Timberlands
Sue Creek	CWHwh1	53.36515	-132.2154	GIS_ID_Link58846	Island Timberlands
Sue Creek	CWHwh1	53.36424	-132.21533	GIS_ID_Link58847	Island Timberlands
Sue Creek	CWHwh1	53.36428	-132.21485	GIS_ID_Link58848	Island Timberlands
Sue Creek	CWHwh1	53.36506	-132.214	GIS_ID_Link58849	Island Timberlands
Sue Creek	CWHwh1	53.3655	-132.21393	GIS_ID_Link58850	Island Timberlands
Sue Creek	CWHwh1	53.3664	-132.21407	GIS_ID_Link58851	Island Timberlands

Location (Basin)	Biogeo Zone (BGC_LABEL)	Latitude	Longitude	GIS_ID	Ownership
Sue Creek	CWHwh1	53.36681	-132.21521	GIS_ID_Link58852	Island Timberlands
Sue Creek	CWHwh1	53.36681	-132.21489	GIS_ID_Link58853	Island Timberlands
Sue Creek	CWHwh1	53.36658	-132.21443	GIS_ID_Link58854	Island Timberlands
Yakoun River Lower	CWHwh1	53.47187	-132.23681	GIS_ID_Link58855	Island Timberlands
Yakoun River Lower	CWHwh1	53.47192	-132.23714	GIS_ID_Link58856	Island Timberlands
Brent Creek	CWHwh1	53.3587	-132.2193	GIS_ID_Link58857	Island Timberlands
Brent Creek	CWHwh1	53.35841	-132.22608	GIS_ID_Link58858	Island Timberlands
Brent Creek	CWHwh1	53.35846	-132.22083	GIS_ID_Link58859	Island Timberlands
Brent Creek	CWHwh1	53.3581	-132.22282	GIS_ID_Link58860	Island Timberlands
Brent Creek	CWHwh1	53.3588	-132.22478	GIS_ID_Link58861	Island Timberlands
Brent Creek	CWHwh1	53.35806	-132.22448	GIS_ID_Link58862	Island Timberlands
Brent Creek	CWHwh1	53.35699	-132.21585	GIS_ID_Link58863	Island Timberlands
Brent Creek	CWHwh1	53.35596	-132.21604	GIS_ID_Link58864	Island Timberlands
Brent Creek	CWHwh1	53.3553	-132.21696	GIS_ID_Link58865	Island Timberlands
Brent Creek	CWHwh1	53.35553	-132.21506	GIS_ID_Link58866	Island Timberlands
Brent Creek	CWHwh1	53.35352	-132.21447	GIS_ID_Link58867	Island Timberlands
Brent Creek	CWHwh1	53.35661	-132.21598	GIS_ID_Link58868	Island Timberlands
Brent Creek	CWHwh1	53.36339	-132.22213	GIS_ID_Link58869	Island Timberlands
Brent Creek	CWHwh1	53.3628	-132.22372	GIS_ID_Link58870	Island Timberlands
Brent Creek	CWHwh1	53.36314	-132.22289	GIS_ID_Link58871	Island Timberlands
Brent Creek	CWHwh1	53.35598	-132.21766	GIS_ID_Link58872	Island Timberlands
Brent Creek	CWHwh1	53.3569	-132.22198	GIS_ID_Link58873	Island Timberlands
Brent Creek	CWHwh1	53.36005	-132.22235	GIS_ID_Link58874	Island Timberlands
Brent Creek	CWHwh1	53.35936	-132.22528	GIS_ID_Link58875	Island Timberlands
Brent Creek	CWHwh1	53.35854	-132.22367	GIS_ID_Link58876	Island Timberlands
Brent Creek	CWHwh1	53.35775	-132.22236	GIS_ID_Link58877	Island Timberlands
Brent Creek	CWHwh1	53.35819	-132.22153	GIS_ID_Link58878	Island Timberlands
Brent Creek	CWHwh1	53.35686	-132.20941	GIS_ID_Link58879	Island Timberlands
Brent Creek	CWHwh1	53.35563	-132.2131	GIS_ID_Link58880	Island Timberlands
Brent Creek	CWHwh1	53.35336	-132.2143	GIS_ID_Link58881	Island Timberlands
Brent Creek	CWHwh1	53.3585	-132.21923	GIS_ID_Link58882	Island Timberlands
Brent Creek	CWHwh1	53.35836	-132.22037	GIS_ID_Link58883	Island Timberlands
Brent Creek	CWHwh1	53.35617	-132.21178	GIS_ID_Link58884	Island Timberlands
Brent Creek	CWHwh1	53.35653	-132.21605	GIS_ID_Link58885	Island Timberlands
Brent Creek	CWHwh1	53.3563	-132.2163	GIS_ID_Link58886	Island Timberlands
Brent Creek	CWHwh1	53.35556	-132.21711	GIS_ID_Link58887	Island Timberlands
Brent Creek	CWHwh1	53.35724	-132.21872	GIS_ID_Link58888	Island Timberlands
Brent Creek	CWHwh1	53.3572	-132.22078	GIS_ID_Link58889	Island Timberlands
Brent Creek	CWHwh1	53.35763	-132.21765	GIS_ID_Link58890	Island Timberlands
Brent Creek	CWHwh1	53.3589	-132.2228	GIS_ID_Link58891	Island Timberlands
Brent Creek	CWHwh1	53.35832	-132.22172	GIS_ID_Link58892	Island Timberlands
Brent Creek	CWHwh1	53.35866	-132.21991	GIS_ID_Link58893	Island Timberlands
Brent Creek	CWHwh1	53.35778	-132.2245	GIS_ID_Link58894	Island Timberlands
Brent Creek	CWHwh1	53.35567	-132.21615	GIS_ID_Link58895	Island Timberlands
Brent Creek	CWHwh1	53.35668	-132.21593	GIS_ID_Link58896	Island Timberlands
Brent Creek	CWHwh1	53.36257	-132.22376	GIS_ID_Link58897	Island Timberlands
Brent Creek	CWHwh1	53.35835	-132.22177	GIS_ID_Link58898	Island Timberlands
Brent Creek	CWHwh1	53.36018	-132.22693	GIS_ID_Link58899	Island Timberlands
Brent Creek	CWHwh1	53.35651	-132.21621	GIS_ID_Link58900	Island Timberlands
Brent Creek	CWHwh1	53.35602	-132.21892	GIS_ID_Link58901	Island Timberlands
Brent Creek	CWHwh1	53.35714	-132.22446	GIS_ID_Link58902	Island Timberlands

Location (Basin)	Biogeo Zone (BGC_LABEL)	Latitude	Longitude	GIS_ID	Ownership
Brent Creek	CWHwh1	53.36305	-132.22282	GIS_ID_Link58903	Island Timberlands
Brent Creek	CWHwh1	53.35993	-132.22066	GIS_ID_Link58904	Island Timberlands
Brent Creek	CWHwh1	53.35831	-132.22188	GIS_ID_Link58905	Island Timberlands
Brent Creek	CWHwh1	53.35823	-132.22134	GIS_ID_Link58906	Island Timberlands
Brent Creek	CWHwh1	53.35845	-132.21959	GIS_ID_Link58907	Island Timberlands
Brent Creek	CWHwh1	53.35679	-132.20952	GIS_ID_Link58908	Island Timberlands
Brent Creek	CWHwh1	53.35593	-132.21326	GIS_ID_Link58909	Island Timberlands
Brent Creek	CWHwh1	53.35644	-132.21614	GIS_ID_Link58910	Island Timberlands
Brent Creek	CWHwh1	53.35616	-132.21642	GIS_ID_Link58911	Island Timberlands
Brent Creek	CWHwh1	53.35828	-132.2218	GIS_ID_Link58912	Island Timberlands
Brent Creek	CWHwh1	53.35687	-132.21613	GIS_ID_Link58913	Island Timberlands
Brent Creek	CWHwh1	53.35859	-132.22241	GIS_ID_Link58914	Island Timberlands
Brent Creek	CWHwh1	53.35737	-132.22001	GIS_ID_Link58915	Island Timberlands
Brent Creek	CWHwh1	53.35754	-132.21799	GIS_ID_Link58916	Island Timberlands
Skowkona Creek CW	CWHwh1	53.31443	-132.1608	GIS_ID_Link58917	Island Timberlands
Sue Creek	CWHwh1	53.36212	-132.21593	GIS_ID_Link58918	Island Timberlands
Sue Creek	CWHwh1	53.36319	-132.21836	GIS_ID_Link58919	Island Timberlands
Sue Creek	CWHwh1	53.36077	-132.21375	GIS_ID_Link58920	Island Timberlands
Sue Creek	CWHwh1	53.36055	-132.2142	GIS_ID_Link58921	Island Timberlands
Sue Creek	CWHwh1	53.35997	-132.21414	GIS_ID_Link58922	Island Timberlands
Sue Creek	CWHwh1	53.3642	-132.21623	GIS_ID_Link58923	Island Timberlands
Sue Creek	CWHwh1	53.36341	-132.21552	GIS_ID_Link58924	Island Timberlands
Sue Creek	CWHwh1	53.35993	-132.21545	GIS_ID_Link58925	Island Timberlands
Sue Creek	CWHwh1	53.36257	-132.2215	GIS_ID_Link58926	Island Timberlands
Sue Creek	CWHwh1	53.36094	-132.21816	GIS_ID_Link58927	Island Timberlands
Sue Creek	CWHwh1	53.36218	-132.21673	GIS_ID_Link58928	Island Timberlands
Sue Creek	CWHwh1	53.35662	-132.21604	GIS_ID_Link58929	Island Timberlands
Sue Creek	CWHwh1	53.36419	-132.21678	GIS_ID_Link58930	Island Timberlands
Sue Creek	CWHwh1	53.36332	-132.21629	GIS_ID_Link58931	Island Timberlands
Sue Creek	CWHwh1	53.36228	-132.21917	GIS_ID_Link58932	Island Timberlands
Sue Creek	CWHwh1	53.35955	-132.21655	GIS_ID_Link58933	Island Timberlands
Sue Creek	CWHwh1	53.3631	-132.21385	GIS_ID_Link58934	Island Timberlands
Sue Creek	CWHwh1	53.36313	-132.21376	GIS_ID_Link58935	Island Timberlands
Sue Creek	CWHwh1	53.36334	-132.21445	GIS_ID_Link58936	Island Timberlands
Sue Creek	CWHwh1	53.36408	-132.21547	GIS_ID_Link58937	Island Timberlands
Sue Creek	CWHwh1	53.3639	-132.21693	GIS_ID_Link58938	Island Timberlands
Sue Creek	CWHwh1	53.36235	-132.21619	GIS_ID_Link58939	Island Timberlands
Sue Creek	CWHwh1	53.36055	-132.21404	GIS_ID_Link58940	Island Timberlands
Sue Creek	CWHwh1	53.36071	-132.21397	GIS_ID_Link58941	Island Timberlands
Sue Creek	CWHwh1	53.36042	-132.21456	GIS_ID_Link58942	Island Timberlands
Sue Creek	CWHwh1	53.36404	-132.21614	GIS_ID_Link58943	Island Timberlands
Sue Creek	CWHwh1	53.36286	-132.21513	GIS_ID_Link58944	Island Timberlands
Sue Creek	CWHwh1	53.36214	-132.21686	GIS_ID_Link58945	Island Timberlands
Sue Creek	CWHwh1	53.35655	-132.21609	GIS_ID_Link58946	Island Timberlands
Sue Creek	CWHwh1	53.36396	-132.21661	GIS_ID_Link58947	Island Timberlands
Sue Creek	CWHwh1	53.35673	-132.21598	GIS_ID_Link58948	Island Timberlands
Sue Creek	CWHwh1	53.36216	-132.21676	GIS_ID_Link58949	Island Timberlands
Sue Creek	CWHwh1	53.3626	-132.21594	GIS_ID_Link58950	Island Timberlands
Brent Creek	CWHwh1	53.33521	-132.18267	GIS_ID_Link58951	Island Timberlands
Brent Creek	CWHwh1	53.33429	-132.18263	GIS_ID_Link58952	Island Timberlands
Brent Creek	CWHwh1	53.33569	-132.18364	GIS_ID_Link58953	Island Timberlands

Location (Basin)	Biogeo Zone (BGC_LABEL)	Latitude	Longitude	GIS_ID	Ownership
Brent Creek	CWHwh1	53.33454	-132.18378	GIS_ID_Link58954	Island Timberlands
Brent Creek	CWHwh1	53.33347	-132.18259	GIS_ID_Link58955	Island Timberlands
Brent Creek	CWHwh1	53.33362	-132.18277	GIS_ID_Link58956	Island Timberlands
Brent Creek	CWHwh1	53.33345	-132.18231	GIS_ID_Link58957	Island Timberlands
Brent Creek	CWHwh1	53.33351	-132.18312	GIS_ID_Link58958	Island Timberlands
Brent Creek	CWHwh1	53.33384	-132.18393	GIS_ID_Link58959	Island Timberlands
Brent Creek	CWHwh1	53.33363	-132.18261	GIS_ID_Link58960	Island Timberlands
Brent Creek	CWHwh1	53.33401	-132.18391	GIS_ID_Link58961	Island Timberlands
Brent Creek	CWHwh1	53.33553	-132.18259	GIS_ID_Link58962	Island Timberlands
Brent Creek	CWHwh1	53.33615	-132.1827	GIS_ID_Link58963	Island Timberlands
Brent Creek	CWHwh1	53.33526	-132.1828	GIS_ID_Link58964	Island Timberlands
Brent Creek	CWHwh1	53.33444	-132.18292	GIS_ID_Link58965	Island Timberlands
Brent Creek	CWHwh1	53.33357	-132.18299	GIS_ID_Link58966	Island Timberlands
Brent Creek	CWHwh1	53.33356	-132.18251	GIS_ID_Link58967	Island Timberlands
Brent Creek	CWHwh1	53.33377	-132.18304	GIS_ID_Link58968	Island Timberlands
Sue Creek	CWHwh1	53.37504	-132.20425	GIS_ID_Link58969	Island Timberlands
Sue Creek	CWHwh1	53.37341	-132.21223	GIS_ID_Link58970	Island Timberlands
Sue Creek	CWHwh1	53.37328	-132.20947	GIS_ID_Link58971	Island Timberlands
Sue Creek	CWHwh1	53.37425	-132.2088	GIS_ID_Link58972	Island Timberlands
Sue Creek	CWHwh1	53.3751	-132.20661	GIS_ID_Link58973	Island Timberlands
Sue Creek	CWHwh1	53.37381	-132.21061	GIS_ID_Link58974	Island Timberlands
Sue Creek	CWHwh1	53.37518	-132.20738	GIS_ID_Link58975	Island Timberlands
Sue Creek	CWHwh1	53.37555	-132.20626	GIS_ID_Link58976	Island Timberlands
Sue Creek	CWHwh1	53.37378	-132.20952	GIS_ID_Link58977	Island Timberlands
Sue Creek	CWHwh1	53.37564	-132.20596	GIS_ID_Link58978	Island Timberlands
Sue Creek	CWHwh1	53.37525	-132.20435	GIS_ID_Link58979	Island Timberlands
Sue Creek	CWHwh1	53.37473	-132.20989	GIS_ID_Link58980	Island Timberlands
Sue Creek	CWHwh1	53.37545	-132.20513	GIS_ID_Link58981	Island Timberlands
Sue Creek	CWHwh1	53.37515	-132.20461	GIS_ID_Link58982	Island Timberlands
Sue Creek	CWHwh1	53.37348	-132.21188	GIS_ID_Link58983	Island Timberlands
Yakoun River Upper	CWHwh1	53.35547	-132.24038	GIS_ID_Link58984	Island Timberlands
Yakoun River Upper	CWHwh1	53.35423	-132.24087	GIS_ID_Link58985	Island Timberlands
Yakoun River Upper	CWHwh1	53.35447	-132.24086	GIS_ID_Link58986	Island Timberlands
Yakoun River Upper	CWHwh1	53.35548	-132.24092	GIS_ID_Link58987	Island Timberlands
Yakoun River Upper	CWHwh1	53.3548	-132.24265	GIS_ID_Link58988	Island Timberlands
Yakoun River Upper	CWHwh1	53.35478	-132.24115	GIS_ID_Link58989	Island Timberlands
Yakoun River Upper	CWHwh1	53.35484	-132.24719	GIS_ID_Link58990	Island Timberlands
Yakoun River Upper	CWHwh1	53.35335	-132.2406	GIS_ID_Link58991	Island Timberlands
Yakoun River Upper	CWHwh1	53.35364	-132.24077	GIS_ID_Link58992	Island Timberlands
Yakoun River Upper	CWHwh1	53.35451	-132.24615	GIS_ID_Link58993	Island Timberlands
Yakoun River Upper	CWHwh1	53.35432	-132.24237	GIS_ID_Link58994	Island Timberlands
Yakoun River Upper	CWHwh1	53.35384	-132.24631	GIS_ID_Link58995	Island Timberlands
Yakoun River Upper	CWHwh1	53.35432	-132.24837	GIS_ID_Link58996	Island Timberlands
Yakoun River Upper	CWHwh1	53.35325	-132.24322	GIS_ID_Link58997	Island Timberlands
Yakoun River Upper	CWHwh1	53.35551	-132.24384	GIS_ID_Link58998	Island Timberlands
Yakoun River Upper	CWHwh1	53.35483	-132.2463	GIS_ID_Link58999	Island Timberlands
Yakoun River Upper	CWHwh1	53.35414	-132.24303	GIS_ID_Link59000	Island Timberlands
Yakoun River Upper	CWHwh1	53.35368	-132.24331	GIS_ID_Link59001	Island Timberlands
Yakoun River Upper	CWHwh1	53.35529	-132.24723	GIS_ID_Link59002	Island Timberlands
Yakoun River Upper	CWHwh1	53.3548	-132.24713	GIS_ID_Link59003	Island Timberlands
Yakoun River Upper	CWHwh1	53.35399	-132.24738	GIS_ID_Link59004	Island Timberlands

Location (Basin)	Biogeo Zone (BGC_LABEL)	Latitude	Longitude	GIS_ID	Ownership
Yakoun River Upper	CWHwh1	53.35404	-132.24084	GIS_ID_Link59005	Island Timberlands
Yakoun River Upper	CWHwh1	53.35519	-132.23932	GIS_ID_Link59006	Island Timberlands
Yakoun River Upper	CWHwh1	53.355	-132.24013	GIS_ID_Link59007	Island Timberlands
Yakoun River Upper	CWHwh1	53.35471	-132.24095	GIS_ID_Link59008	Island Timberlands
Yakoun River Upper	CWHwh1	53.35405	-132.24086	GIS_ID_Link59009	Island Timberlands
Yakoun River Upper	CWHwh1	53.35481	-132.24101	GIS_ID_Link59010	Island Timberlands
Yakoun River Upper	CWHwh1	53.3541	-132.24107	GIS_ID_Link59011	Island Timberlands
Yakoun River Upper	CWHwh1	53.3525	-132.24218	GIS_ID_Link59012	Island Timberlands
Yakoun River Upper	CWHwh1	53.35344	-132.24105	GIS_ID_Link59013	Island Timberlands
Yakoun River Upper	CWHwh1	53.35492	-132.24748	GIS_ID_Link59014	Island Timberlands
Yakoun River Upper	CWHwh1	53.35414	-132.24589	GIS_ID_Link59015	Island Timberlands
Yakoun River Upper	CWHwh1	53.35509	-132.24743	GIS_ID_Link59016	Island Timberlands
Yakoun River Upper	CWHwh1	53.35471	-132.24722	GIS_ID_Link59017	Island Timberlands
Yakoun River Upper	CWHwh1	53.35485	-132.24101	GIS_ID_Link59018	Island Timberlands
Yakoun River Upper	CWHwh1	53.35484	-132.24116	GIS_ID_Link59019	Island Timberlands
Yakoun River Upper	CWHwh1	53.35182	-132.24355	GIS_ID_Link59020	Island Timberlands
Yakoun River Upper	CWHwh1	53.35486	-132.24111	GIS_ID_Link59021	Island Timberlands
Yakoun River Upper	CWHwh1	53.35471	-132.24512	GIS_ID_Link59022	Island Timberlands
Yakoun River Upper	CWHwh1	53.35449	-132.24503	GIS_ID_Link59023	Island Timberlands
Yakoun River Upper	CWHwh1	53.35327	-132.2464	GIS_ID_Link59024	Island Timberlands
Yakoun River Upper	CWHwh1	53.35423	-132.24438	GIS_ID_Link59025	Island Timberlands
Yakoun River Upper	CWHwh1	53.35473	-132.24194	GIS_ID_Link59026	Island Timberlands
Yakoun River Upper	CWHwh1	53.35464	-132.24506	GIS_ID_Link59027	Island Timberlands
Brent Creek	CWHwh1	53.32466	-132.17868	GIS_ID_Link59028	Island Timberlands
Brent Creek	CWHwh1	53.32504	-132.1793	GIS_ID_Link59029	Island Timberlands
Brent Creek	CWHwh1	53.32516	-132.17793	GIS_ID_Link59030	Island Timberlands
Brent Creek	CWHwh1	53.32763	-132.17914	GIS_ID_Link59031	Island Timberlands
Brent Creek	CWHwh1	53.32756	-132.17905	GIS_ID_Link59032	Island Timberlands
Brent Creek	CWHwh1	53.32756	-132.17913	GIS_ID_Link59033	Island Timberlands
Brent Creek	CWHwh1	53.32841	-132.18048	GIS_ID_Link59034	Island Timberlands
Brent Creek	CWHwh1	53.32493	-132.17544	GIS_ID_Link59035	Island Timberlands
Brent Creek	CWHwh1	53.32633	-132.17741	GIS_ID_Link59036	Island Timberlands
Brent Creek	CWHwh1	53.3267	-132.17811	GIS_ID_Link59037	Island Timberlands
Brent Creek	CWHwh1	53.32474	-132.17538	GIS_ID_Link59038	Island Timberlands
Brent Creek	CWHwh1	53.32595	-132.17712	GIS_ID_Link59039	Island Timberlands
Brent Creek	CWHwh1	53.3266	-132.18118	GIS_ID_Link59040	Island Timberlands
Brent Creek	CWHwh1	53.32537	-132.17776	GIS_ID_Link59041	Island Timberlands
Brent Creek	CWHwh1	53.32432	-132.17758	GIS_ID_Link59042	Island Timberlands
Brent Creek	CWHwh1	53.32486	-132.17709	GIS_ID_Link59043	Island Timberlands
Brent Creek	CWHwh1	53.32483	-132.17784	GIS_ID_Link59044	Island Timberlands
Brent Creek	CWHwh1	53.32439	-132.1767	GIS_ID_Link59045	Island Timberlands
Brent Creek	CWHwh1	53.32757	-132.18143	GIS_ID_Link59046	Island Timberlands
Brent Creek	CWHwh1	53.32606	-132.17955	GIS_ID_Link59047	Island Timberlands
Brent Creek	CWHwh1	53.32551	-132.1768	GIS_ID_Link59048	Island Timberlands
Brent Creek	CWHwh1	53.32775	-132.17933	GIS_ID_Link59049	Island Timberlands
Brent Creek	CWHwh1	53.32741	-132.17885	GIS_ID_Link59050	Island Timberlands
Brent Creek	CWHwh1	53.32643	-132.17769	GIS_ID_Link59051	Island Timberlands
Brent Creek	CWHwh1	53.3253	-132.17606	GIS_ID_Link59052	Island Timberlands
Brent Creek	CWHwh1	53.32759	-132.17929	GIS_ID_Link59053	Island Timberlands
Brent Creek	CWHwh1	53.3245	-132.17618	GIS_ID_Link59054	Island Timberlands
Brent Creek	CWHwh1	53.32672	-132.17837	GIS_ID_Link59055	Island Timberlands

Location (Basin)	Biogeo Zone (BGC_LABEL)	Latitude	Longitude	GIS_ID	Ownership
Brent Creek	CWHwh1	53.32493	-132.17892	GIS_ID_Link59056	Island Timberlands
Brent Creek	CWHwh1	53.32834	-132.18162	GIS_ID_Link59057	Island Timberlands
Brent Creek	CWHwh1	53.32643	-132.17845	GIS_ID_Link59058	Island Timberlands
Brent Creek	CWHwh1	53.32534	-132.17824	GIS_ID_Link59059	Island Timberlands
Brent Creek	CWHwh1	53.32678	-132.18054	GIS_ID_Link59060	Island Timberlands
Brent Creek	CWHwh1	53.32459	-132.17741	GIS_ID_Link59061	Island Timberlands
Sue Creek	CWHwh1	53.36409	-132.21505	GIS_ID_Link59062	Island Timberlands
Sue Creek	CWHwh1	53.36395	-132.21408	GIS_ID_Link59063	Island Timberlands
Sue Creek	CWHwh1	53.36349	-132.21436	GIS_ID_Link59064	Island Timberlands
Sue Creek	CWHwh1	53.36322	-132.21403	GIS_ID_Link59065	Island Timberlands
Sue Creek	CWHwh1	53.36349	-132.21448	GIS_ID_Link59066	Island Timberlands
Sue Creek	CWHwh1	53.36361	-132.21436	GIS_ID_Link59067	Island Timberlands
Sue Creek	CWHwh1	53.36409	-132.21484	GIS_ID_Link59068	Island Timberlands
Survey Creek Upper	CWHwh1	53.35717	-132.16543	GIS_ID_Link59069	Island Timberlands
Survey Creek Upper	CWHwh1	53.35169	-132.16584	GIS_ID_Link59070	Island Timberlands
Survey Creek Upper	CWHwh1	53.35399	-132.16965	GIS_ID_Link59071	Island Timberlands
Survey Creek Upper	CWHwh1	53.35117	-132.16741	GIS_ID_Link59072	Island Timberlands
Survey Creek Upper	CWHwh1	53.35301	-132.17485	GIS_ID_Link59073	Island Timberlands
Survey Creek Upper	CWHwh1	53.35271	-132.17335	GIS_ID_Link59074	Island Timberlands
Survey Creek Upper	CWHwh1	53.3523	-132.17142	GIS_ID_Link59075	Island Timberlands
Survey Creek Upper	CWHwh1	53.35179	-132.16923	GIS_ID_Link59076	Island Timberlands
Survey Creek Upper	CWHwh1	53.35078	-132.1675	GIS_ID_Link59077	Island Timberlands
Survey Creek Upper	CWHwh1	53.35211	-132.17322	GIS_ID_Link59078	Island Timberlands
Survey Creek Upper	CWHwh1	53.35229	-132.17433	GIS_ID_Link59079	Island Timberlands
Survey Creek Upper	CWHwh1	53.35135	-132.16899	GIS_ID_Link59080	Island Timberlands
Survey Creek Upper	CWHwh1	53.3517	-132.17165	GIS_ID_Link59081	Island Timberlands
Survey Creek Upper	CWHwh1	53.35111	-132.17185	GIS_ID_Link59082	Island Timberlands
Survey Creek Upper	CWHwh1	53.3511	-132.16675	GIS_ID_Link59083	Island Timberlands
Survey Creek Upper	CWHwh1	53.35443	-132.16544	GIS_ID_Link59084	Island Timberlands
Survey Creek Upper	CWHwh1	53.353	-132.17439	GIS_ID_Link59085	Island Timberlands
Survey Creek Upper	CWHwh1	53.35691	-132.16547	GIS_ID_Link59086	Island Timberlands
Survey Creek Upper	CWHwh1	53.35222	-132.17016	GIS_ID_Link59087	Island Timberlands
Survey Creek Upper	CWHwh1	53.35147	-132.16631	GIS_ID_Link59088	Island Timberlands
Survey Creek Upper	CWHwh1	53.35288	-132.17255	GIS_ID_Link59089	Island Timberlands
Survey Creek Upper	CWHwh1	53.35235	-132.16826	GIS_ID_Link59090	Island Timberlands
Survey Creek Upper	CWHwh1	53.35207	-132.17031	GIS_ID_Link59091	Island Timberlands
Survey Creek Upper	CWHwh1	53.35253	-132.17255	GIS_ID_Link59092	Island Timberlands
Survey Creek Upper	CWHwh1	53.35291	-132.17427	GIS_ID_Link59093	Island Timberlands
Survey Creek Upper	CWHwh1	53.35128	-132.16767	GIS_ID_Link59094	Island Timberlands
Survey Creek Upper	CWHwh1	53.35132	-132.16762	GIS_ID_Link59095	Island Timberlands
Survey Creek Upper	CWHwh1	53.3515	-132.16802	GIS_ID_Link59096	Island Timberlands
Survey Creek Upper	CWHwh1	53.35092	-132.16751	GIS_ID_Link59097	Island Timberlands
Survey Creek Upper	CWHwh1	53.3515	-132.17046	GIS_ID_Link59098	Island Timberlands
Survey Creek Upper	CWHwh1	53.35193	-132.17261	GIS_ID_Link59099	Island Timberlands
Survey Creek Upper	CWHwh1	53.35215	-132.17373	GIS_ID_Link59100	Island Timberlands
Skowkona Creek CW	CWHwh1	53.31331	-132.14713	GIS_ID_Link59101	Island Timberlands
Skowkona Creek CW	CWHwh1	53.31409	-132.14903	GIS_ID_Link59102	Island Timberlands
Skowkona Creek CW	CWHwh1	53.31336	-132.14703	GIS_ID_Link59103	Island Timberlands
Skowkona Creek CW	CWHwh1	53.31423	-132.1491	GIS_ID_Link59104	Island Timberlands
Sue Creek	CWHwh1	53.35606	-132.20724	GIS_ID_Link59105	Island Timberlands
Sue Creek	CWHwh1	53.3569	-132.20613	GIS_ID_Link59106	Island Timberlands

Location (Basin)	Biogeo Zone (BGC_LABEL)	Latitude	Longitude	GIS_ID	Ownership
Sue Creek	CWHwh1	53.35582	-132.20892	GIS_ID_Link59107	Island Timberlands
Sue Creek	CWHwh1	53.35662	-132.20813	GIS_ID_Link59108	Island Timberlands
Sue Creek	CWHwh1	53.35658	-132.20608	GIS_ID_Link59109	Island Timberlands
Sue Creek	CWHwh1	53.35602	-132.20718	GIS_ID_Link59110	Island Timberlands
Sue Creek	CWHwh1	53.35511	-132.20955	GIS_ID_Link59111	Island Timberlands
Sue Creek	CWHwh1	53.35607	-132.20681	GIS_ID_Link59112	Island Timberlands
Sue Creek	CWHwh1	53.35611	-132.2067	GIS_ID_Link59113	Island Timberlands
Sue Creek	CWHwh1	53.35549	-132.20825	GIS_ID_Link59114	Island Timberlands
Sue Creek	CWHwh1	53.35647	-132.20615	GIS_ID_Link59115	Island Timberlands
Sue Creek	CWHwh1	53.35658	-132.20596	GIS_ID_Link59116	Island Timberlands
Sue Creek	CWHwh1	53.35669	-132.20925	GIS_ID_Link59117	Island Timberlands
Sue Creek	CWHwh1	53.35566	-132.21098	GIS_ID_Link59118	Island Timberlands
Sue Creek	CWHwh1	53.35572	-132.20915	GIS_ID_Link59119	Island Timberlands
Sue Creek	CWHwh1	53.35668	-132.20907	GIS_ID_Link59120	Island Timberlands
Sue Creek	CWHwh1	53.35507	-132.20944	GIS_ID_Link59121	Island Timberlands
Sue Creek	CWHwh1	53.35627	-132.20753	GIS_ID_Link59122	Island Timberlands
Sue Creek	CWHwh1	53.35544	-132.20865	GIS_ID_Link59123	Island Timberlands
Sue Creek	CWHwh1	53.35538	-132.20868	GIS_ID_Link59124	Island Timberlands
Sue Creek	CWHwh1	53.35491	-132.20911	GIS_ID_Link59125	Island Timberlands
Sue Creek	CWHwh1	53.3563	-132.20727	GIS_ID_Link59126	Island Timberlands
Sue Creek	CWHwh1	53.35627	-132.20781	GIS_ID_Link59127	Island Timberlands
Sue Creek	CWHwh1	53.3554	-132.20887	GIS_ID_Link59128	Island Timberlands
Sue Creek	CWHwh1	53.35637	-132.20651	GIS_ID_Link59129	Island Timberlands
Sue Creek	CWHwh1	53.35566	-132.20804	GIS_ID_Link59130	Island Timberlands
Sue Creek	CWHwh1	53.35545	-132.20842	GIS_ID_Link59131	Island Timberlands
Sue Creek	CWHwh1	53.3555	-132.20829	GIS_ID_Link59132	Island Timberlands
Sue Creek	CWHwh1	53.35567	-132.20783	GIS_ID_Link59133	Island Timberlands
Sue Creek	CWHwh1	53.35632	-132.2064	GIS_ID_Link59134	Island Timberlands
Sue Creek	CWHwh1	53.35542	-132.20854	GIS_ID_Link59135	Island Timberlands
Sue Creek	CWHwh1	53.35508	-132.20919	GIS_ID_Link59136	Island Timberlands
Sue Creek	CWHwh1	53.35671	-132.20612	GIS_ID_Link59137	Island Timberlands
Sue Creek	CWHwh1	53.35615	-132.20875	GIS_ID_Link59138	Island Timberlands
Sue Creek	CWHwh1	53.35555	-132.20817	GIS_ID_Link59139	Island Timberlands
Sue Creek	CWHwh1	53.35668	-132.20606	GIS_ID_Link59140	Island Timberlands
Sue Creek	CWHwh1	53.35599	-132.20713	GIS_ID_Link59141	Island Timberlands
Sue Creek	CWHwh1	53.35554	-132.20813	GIS_ID_Link59142	Island Timberlands
Sue Creek	CWHwh1	53.35598	-132.20707	GIS_ID_Link59143	Island Timberlands
Sue Creek	CWHwh1	53.35605	-132.21294	GIS_ID_Link59144	Island Timberlands
Sue Creek	CWHwh1	53.35634	-132.20936	GIS_ID_Link59145	Island Timberlands
Sue Creek	CWHwh1	53.3562	-132.20907	GIS_ID_Link59146	Island Timberlands
Yakoun River Upper	CWHwh1	53.35338	-132.24602	GIS_ID_Link59147	Island Timberlands
Yakoun River Upper	CWHwh1	53.35108	-132.24256	GIS_ID_Link59148	Island Timberlands
Yakoun River Upper	CWHwh1	53.35298	-132.2469	GIS_ID_Link59149	Island Timberlands
Yakoun River Upper	CWHwh1	53.35241	-132.24474	GIS_ID_Link59150	Island Timberlands
Yakoun River Upper	CWHwh1	53.35192	-132.24769	GIS_ID_Link59151	Island Timberlands
Yakoun River Upper	CWHwh1	53.3531	-132.24755	GIS_ID_Link59152	Island Timberlands
Yakoun River Upper	CWHwh1	53.35229	-132.24752	GIS_ID_Link59153	Island Timberlands
Yakoun River Upper	CWHwh1	53.3514	-132.24342	GIS_ID_Link59154	Island Timberlands
Yakoun River Upper	CWHwh1	53.3525	-132.24547	GIS_ID_Link59155	Island Timberlands
Yakoun River Upper	CWHwh1	53.35326	-132.2462	GIS_ID_Link59156	Island Timberlands
Yakoun River Upper	CWHwh1	53.35321	-132.24629	GIS_ID_Link59157	Island Timberlands

Location (Basin)	Biogeo Zone (BGC_LABEL)	Latitude	Longitude	GIS_ID	Ownership
Yakoun River Upper	CWHwh1	53.3518	-132.24361	GIS_ID_Link59158	Island Timberlands
Yakoun River Upper	CWHwh1	53.35284	-132.24768	GIS_ID_Link59159	Island Timberlands
Yakoun River Upper	CWHwh1	53.35202	-132.24463	GIS_ID_Link59160	Island Timberlands
Yakoun River Upper	CWHwh1	53.35266	-132.24686	GIS_ID_Link59161	Island Timberlands
Yakoun River Upper	CWHwh1	53.35277	-132.24756	GIS_ID_Link59162	Island Timberlands
Brent Creek	CWHwh1	53.35407	-132.21391	GIS_ID_Link59163	Island Timberlands
Brent Creek	CWHwh1	53.35355	-132.21637	GIS_ID_Link59164	Island Timberlands
Brent Creek	CWHwh1	53.353	-132.21622	GIS_ID_Link59165	Island Timberlands
Brent Creek	CWHwh1	53.35438	-132.21293	GIS_ID_Link59166	Island Timberlands
Brent Creek	CWHwh1	53.35371	-132.21394	GIS_ID_Link59167	Island Timberlands
Brent Creek	CWHwh1	53.35242	-132.21688	GIS_ID_Link59168	Island Timberlands
Brent Creek	CWHwh1	53.35216	-132.22583	GIS_ID_Link59169	Island Timberlands
Brent Creek	CWHwh1	53.3498	-132.21913	GIS_ID_Link59170	Island Timberlands
Brent Creek	CWHwh1	53.35212	-132.22565	GIS_ID_Link59171	Island Timberlands
Brent Creek	CWHwh1	53.35041	-132.21644	GIS_ID_Link59172	Island Timberlands
Brent Creek	CWHwh1	53.35232	-132.22415	GIS_ID_Link59173	Island Timberlands
Brent Creek	CWHwh1	53.35073	-132.21659	GIS_ID_Link59174	Island Timberlands
Brent Creek	CWHwh1	53.35206	-132.22559	GIS_ID_Link59175	Island Timberlands
Brent Creek	CWHwh1	53.35095	-132.21732	GIS_ID_Link59176	Island Timberlands
Brent Creek	CWHwh1	53.35444	-132.21047	GIS_ID_Link59177	Island Timberlands
Brent Creek	CWHwh1	53.35044	-132.2172	GIS_ID_Link59178	Island Timberlands
Brent Creek	CWHwh1	53.3515	-132.22447	GIS_ID_Link59179	Island Timberlands
Brent Creek	CWHwh1	53.35361	-132.21262	GIS_ID_Link59180	Island Timberlands
Brent Creek	CWHwh1	53.35329	-132.21411	GIS_ID_Link59181	Island Timberlands
Brent Creek	CWHwh1	53.35442	-132.21301	GIS_ID_Link59182	Island Timberlands
Brent Creek	CWHwh1	53.35486	-132.21169	GIS_ID_Link59183	Island Timberlands
Brent Creek	CWHwh1	53.35203	-132.21673	GIS_ID_Link59184	Island Timberlands
Brent Creek	CWHwh1	53.3506	-132.221	GIS_ID_Link59185	Island Timberlands
Brent Creek	CWHwh1	53.35447	-132.21075	GIS_ID_Link59186	Island Timberlands
Brent Creek	CWHwh1	53.35444	-132.21087	GIS_ID_Link59187	Island Timberlands
Brent Creek	CWHwh1	53.35431	-132.21103	GIS_ID_Link59188	Island Timberlands
Brent Creek	CWHwh1	53.35453	-132.2106	GIS_ID_Link59189	Island Timberlands
Brent Creek	CWHwh1	53.35469	-132.2102	GIS_ID_Link59190	Island Timberlands
Brent Creek	CWHwh1	53.35384	-132.21325	GIS_ID_Link59191	Island Timberlands
Brent Creek	CWHwh1	53.3541	-132.21202	GIS_ID_Link59192	Island Timberlands
Brent Creek	CWHwh1	53.35432	-132.2113	GIS_ID_Link59193	Island Timberlands
Brent Creek	CWHwh1	53.34092	-132.18339	GIS_ID_Link59194	Island Timberlands
Brent Creek	CWHwh1	53.3409	-132.1866	GIS_ID_Link59195	Island Timberlands
Brent Creek	CWHwh1	53.34239	-132.18667	GIS_ID_Link59196	Island Timberlands
Brent Creek	CWHwh1	53.34045	-132.18615	GIS_ID_Link59197	Island Timberlands
Brent Creek	CWHwh1	53.34072	-132.18536	GIS_ID_Link59198	Island Timberlands
Brent Creek	CWHwh1	53.34202	-132.18488	GIS_ID_Link59199	Island Timberlands
Brent Creek	CWHwh1	53.35417	-132.21013	GIS_ID_Link59200	Island Timberlands
Brent Creek	CWHwh1	53.35475	-132.20931	GIS_ID_Link59201	Island Timberlands
Brent Creek	CWHwh1	53.35114	-132.21689	GIS_ID_Link59202	Island Timberlands
Brent Creek	CWHwh1	53.3539	-132.21093	GIS_ID_Link59203	Island Timberlands
Brent Creek	CWHwh1	53.35199	-132.22477	GIS_ID_Link59204	Island Timberlands
Brent Creek	CWHwh1	53.34173	-132.18529	GIS_ID_Link59205	Island Timberlands
Brent Creek	CWHwh1	53.35228	-132.22516	GIS_ID_Link59206	Island Timberlands
Brent Creek	CWHwh1	53.35225	-132.22487	GIS_ID_Link59207	Island Timberlands
Brent Creek	CWHwh1	53.35476	-132.20923	GIS_ID_Link59208	Island Timberlands

Location (Basin)	Biogeo Zone (BGC_LABEL)	Latitude	Longitude	GIS_ID	Ownership
Brent Creek	CWHwh1	53.35398	-132.21058	GIS_ID_Link59209	Island Timberlands
Brent Creek	CWHwh1	53.35381	-132.21112	GIS_ID_Link59210	Island Timberlands
Brent Creek	CWHwh1	53.35127	-132.21678	GIS_ID_Link59211	Island Timberlands
Brent Creek	CWHwh1	53.35101	-132.21721	GIS_ID_Link59212	Island Timberlands
Brent Creek	CWHwh1	53.35208	-132.22492	GIS_ID_Link59213	Island Timberlands
Brent Creek	CWHwh1	53.35184	-132.2246	GIS_ID_Link59214	Island Timberlands
Brent Creek	CWHwh1	53.3542	-132.21062	GIS_ID_Link59215	Island Timberlands
Brent Creek	CWHwh1	53.34239	-132.18625	GIS_ID_Link59216	Island Timberlands
Brent Creek	CWHwh1	53.34108	-132.18526	GIS_ID_Link59217	Island Timberlands
Brent Creek	CWHwh1	53.34177	-132.1851	GIS_ID_Link59218	Island Timberlands
Brent Creek	CWHwh1	53.35068	-132.21716	GIS_ID_Link59219	Island Timberlands
Brent Creek	CWHwh1	53.35439	-132.21068	GIS_ID_Link59220	Island Timberlands
Brent Creek	CWHwh1	53.35434	-132.21084	GIS_ID_Link59221	Island Timberlands
Brent Creek	CWHwh1	53.35452	-132.21038	GIS_ID_Link59222	Island Timberlands
Brent Creek	CWHwh1	53.35441	-132.21105	GIS_ID_Link59223	Island Timberlands
Brent Creek	CWHwh1	53.35414	-132.21139	GIS_ID_Link59224	Island Timberlands
Brent Creek	CWHwh1	53.35045	-132.21759	GIS_ID_Link59225	Island Timberlands
Brent Creek	CWHwh1	53.35127	-132.22437	GIS_ID_Link59226	Island Timberlands
Brent Creek	CWHwh1	53.35341	-132.21341	GIS_ID_Link59227	Island Timberlands
Brent Creek	CWHwh1	53.35466	-132.2126	GIS_ID_Link59228	Island Timberlands
Brent Creek	CWHwh1	53.35395	-132.21265	GIS_ID_Link59229	Island Timberlands
Brent Creek	CWHwh1	53.3544	-132.21089	GIS_ID_Link59230	Island Timberlands
Brent Creek	CWHwh1	53.34244	-132.18481	GIS_ID_Link59231	Island Timberlands
Brent Creek	CWHwh1	53.34069	-132.18617	GIS_ID_Link59232	Island Timberlands
Skowkona Creek CW	CWHwh1	53.3178	-132.16389	GIS_ID_Link59233	Island Timberlands
Skowkona Creek CW	CWHwh1	53.31806	-132.16349	GIS_ID_Link59234	Island Timberlands
Skowkona Creek CW	CWHwh1	53.31728	-132.16417	GIS_ID_Link59235	Island Timberlands
Skowkona Creek CW	CWHwh1	53.31776	-132.16478	GIS_ID_Link59236	Island Timberlands
Skowkona Creek CW	CWHwh1	53.31742	-132.16456	GIS_ID_Link59237	Island Timberlands
Skowkona Creek CW	CWHwh1	53.31819	-132.16462	GIS_ID_Link59238	Island Timberlands
Skowkona Creek CW	CWHwh1	53.31816	-132.16468	GIS_ID_Link59239	Island Timberlands
Skowkona Creek CW	CWHwh1	53.31853	-132.16475	GIS_ID_Link59240	Island Timberlands
Skowkona Creek CW	CWHwh1	53.31885	-132.16433	GIS_ID_Link59241	Island Timberlands
Skowkona Creek CW	CWHwh1	53.31844	-132.16486	GIS_ID_Link59242	Island Timberlands
Survey Creek Upper	CWHwh1	53.34015	-132.18573	GIS_ID_Link59243	Island Timberlands
Survey Creek Upper	CWHwh1	53.34161	-132.18039	GIS_ID_Link59244	Island Timberlands
Survey Creek Upper	CWHwh1	53.34046	-132.18486	GIS_ID_Link59245	Island Timberlands
Survey Creek Upper	CWHwh1	53.34108	-132.18235	GIS_ID_Link59246	Island Timberlands
Survey Creek Upper	CWHwh1	53.34097	-132.1832	GIS_ID_Link59247	Island Timberlands
Survey Creek Upper	CWHwh1	53.33914	-132.17987	GIS_ID_Link59248	Island Timberlands
Survey Creek Upper	CWHwh1	53.33948	-132.18031	GIS_ID_Link59249	Island Timberlands
Survey Creek Upper	CWHwh1	53.33861	-132.17931	GIS_ID_Link59250	Island Timberlands
Survey Creek Upper	CWHwh1	53.34033	-132.18455	GIS_ID_Link59251	Island Timberlands
Survey Creek Upper	CWHwh1	53.34183	-132.18076	GIS_ID_Link59252	Island Timberlands
Survey Creek Upper	CWHwh1	53.34149	-132.18209	GIS_ID_Link59253	Island Timberlands
Survey Creek Upper	CWHwh1	53.34077	-132.18052	GIS_ID_Link59254	Island Timberlands
Survey Creek Upper	CWHwh1	53.33918	-132.1838	GIS_ID_Link59255	Island Timberlands
Survey Creek Upper	CWHwh1	53.33903	-132.18126	GIS_ID_Link59256	Island Timberlands
Survey Creek Upper	CWHwh1	53.34071	-132.18393	GIS_ID_Link59257	Island Timberlands
Survey Creek Upper	CWHwh1	53.33928	-132.18267	GIS_ID_Link59258	Island Timberlands
Survey Creek Upper	CWHwh1	53.34067	-132.18416	GIS_ID_Link59259	Island Timberlands

Location (Basin)	Biogeo Zone (BGC_LABEL)	Latitude	Longitude	GIS_ID	Ownership
Survey Creek Upper	CWHwh1	53.34076	-132.1837	GIS_ID_Link59260	Island Timberlands
Survey Creek Upper	CWHwh1	53.33931	-132.18295	GIS_ID_Link59261	Island Timberlands
Survey Creek Upper	CWHwh1	53.33922	-132.18239	GIS_ID_Link59262	Island Timberlands
Survey Creek Upper	CWHwh1	53.34141	-132.18104	GIS_ID_Link59263	Island Timberlands
Survey Creek Upper	CWHwh1	53.34182	-132.18138	GIS_ID_Link59264	Island Timberlands
Survey Creek Upper	CWHwh1	53.33977	-132.1806	GIS_ID_Link59265	Island Timberlands
Survey Creek Upper	CWHwh1	53.34025	-132.18547	GIS_ID_Link59266	Island Timberlands
Survey Creek Upper	CWHwh1	53.33926	-132.18005	GIS_ID_Link59267	Island Timberlands
Survey Creek Upper	CWHwh1	53.33967	-132.18054	GIS_ID_Link59268	Island Timberlands
Survey Creek Upper	CWHwh1	53.34004	-132.18439	GIS_ID_Link59269	Island Timberlands
Yakoun River Lower	CWHwh1	53.44842	-132.26008	GIS_ID_Link59270	Island Timberlands
Yakoun River Lower	CWHwh1	53.44393	-132.25058	GIS_ID_Link59271	Island Timberlands
Yakoun River Lower	CWHwh1	53.44403	-132.25195	GIS_ID_Link59272	Island Timberlands
Yakoun River Lower	CWHwh1	53.44525	-132.25082	GIS_ID_Link59273	Island Timberlands
Brent Creek	CWHwh1	53.3498	-132.23451	GIS_ID_Link59274	Island Timberlands
Brent Creek	CWHwh1	53.35093	-132.2294	GIS_ID_Link59275	Island Timberlands
Brent Creek	CWHwh1	53.35118	-132.23008	GIS_ID_Link59276	Island Timberlands
Brent Creek	CWHwh1	53.35053	-132.23423	GIS_ID_Link59277	Island Timberlands
Brent Creek	CWHwh1	53.35038	-132.23078	GIS_ID_Link59278	Island Timberlands
Brent Creek	CWHwh1	53.34978	-132.235	GIS_ID_Link59279	Island Timberlands
Brent Creek	CWHwh1	53.3508	-132.23034	GIS_ID_Link59280	Island Timberlands
Brent Creek	CWHwh1	53.35062	-132.23303	GIS_ID_Link59281	Island Timberlands
Brent Creek	CWHwh1	53.3512	-132.23074	GIS_ID_Link59282	Island Timberlands
Brent Creek	CWHwh1	53.35127	-132.23068	GIS_ID_Link59283	Island Timberlands
Brent Creek	CWHwh1	53.35079	-132.23138	GIS_ID_Link59284	Island Timberlands
Brent Creek	CWHwh1	53.35045	-132.23082	GIS_ID_Link59285	Island Timberlands
Central Creek	CWHwh1	53.20239	-131.97875	GIS_ID_Link59286	Island Timberlands
Brent Creek	CWHwh1	53.35002	-132.22941	GIS_ID_Link59287	Island Timberlands
Brent Creek	CWHwh1	53.35046	-132.22944	GIS_ID_Link59288	Island Timberlands
Brent Creek	CWHwh1	53.35015	-132.22605	GIS_ID_Link59289	Island Timberlands
Brent Creek	CWHwh1	53.35025	-132.22585	GIS_ID_Link59290	Island Timberlands
Brent Creek	CWHwh1	53.352	-132.22599	GIS_ID_Link59291	Island Timberlands
Brent Creek	CWHwh1	53.35119	-132.22666	GIS_ID_Link59292	Island Timberlands
Brent Creek	CWHwh1	53.35143	-132.22652	GIS_ID_Link59293	Island Timberlands
Brent Creek	CWHwh1	53.3512	-132.22964	GIS_ID_Link59294	Island Timberlands
Brent Creek	CWHwh1	53.35117	-132.22791	GIS_ID_Link59295	Island Timberlands
Brent Creek	CWHwh1	53.34997	-132.22619	GIS_ID_Link59296	Island Timberlands
Brent Creek	CWHwh1	53.35115	-132.22546	GIS_ID_Link59297	Island Timberlands
Brent Creek	CWHwh1	53.35048	-132.2249	GIS_ID_Link59298	Island Timberlands
Brent Creek	CWHwh1	53.351	-132.22726	GIS_ID_Link59299	Island Timberlands
Brent Creek	CWHwh1	53.35116	-132.22797	GIS_ID_Link59300	Island Timberlands
Brent Creek	CWHwh1	53.35237	-132.22779	GIS_ID_Link59301	Island Timberlands
Brent Creek	CWHwh1	53.35137	-132.22542	GIS_ID_Link59302	Island Timberlands
Brent Creek	CWHwh1	53.35169	-132.22719	GIS_ID_Link59303	Island Timberlands
Brent Creek	CWHwh1	53.34983	-132.22526	GIS_ID_Link59304	Island Timberlands
Brent Creek	CWHwh1	53.34955	-132.22434	GIS_ID_Link59305	Island Timberlands
Brent Creek	CWHwh1	53.3498	-132.22449	GIS_ID_Link59306	Island Timberlands
Brent Creek	CWHwh1	53.34925	-132.22448	GIS_ID_Link59307	Island Timberlands
Brent Creek	CWHwh1	53.34978	-132.2255	GIS_ID_Link59308	Island Timberlands
Brent Creek	CWHwh1	53.34919	-132.22476	GIS_ID_Link59309	Island Timberlands
Brent Creek	CWHwh1	53.34821	-132.22642	GIS_ID_Link59310	Island Timberlands

Location (Basin)	Biogeo Zone (BGC_LABEL)	Latitude	Longitude	GIS_ID	Ownership
Brent Creek	CWHwh1	53.3498	-132.22613	GIS_ID_Link59311	Island Timberlands
Brent Creek	CWHwh1	53.34824	-132.22762	GIS_ID_Link59312	Island Timberlands
Brent Creek	CWHwh1	53.34836	-132.22726	GIS_ID_Link59313	Island Timberlands
Brent Creek	CWHwh1	53.34839	-132.22608	GIS_ID_Link59314	Island Timberlands
Brent Creek	CWHwh1	53.34861	-132.22575	GIS_ID_Link59315	Island Timberlands
Brent Creek	CWHwh1	53.34632	-132.2332	GIS_ID_Link59316	Island Timberlands
Brent Creek	CWHwh1	53.34778	-132.22833	GIS_ID_Link59317	Island Timberlands
Brent Creek	CWHwh1	53.34896	-132.22663	GIS_ID_Link59318	Island Timberlands
Brent Creek	CWHwh1	53.34652	-132.23284	GIS_ID_Link59319	Island Timberlands
Brent Creek	CWHwh1	53.34798	-132.22655	GIS_ID_Link59320	Island Timberlands
Brent Creek	CWHwh1	53.34552	-132.23636	GIS_ID_Link59321	Island Timberlands
Brent Creek	CWHwh1	53.34604	-132.23464	GIS_ID_Link59322	Island Timberlands
Brent Creek	CWHwh1	53.3469	-132.23343	GIS_ID_Link59323	Island Timberlands
Brent Creek	CWHwh1	53.34856	-132.22557	GIS_ID_Link59324	Island Timberlands
Brent Creek	CWHwh1	53.3497	-132.2258	GIS_ID_Link59325	Island Timberlands
Brent Creek	CWHwh1	53.34866	-132.22525	GIS_ID_Link59326	Island Timberlands
Brent Creek	CWHwh1	53.34911	-132.22499	GIS_ID_Link59327	Island Timberlands
Brent Creek	CWHwh1	53.35042	-132.23132	GIS_ID_Link59328	Island Timberlands
Brent Creek	CWHwh1	53.34799	-132.22864	GIS_ID_Link59329	Island Timberlands
Brent Creek	CWHwh1	53.35047	-132.22985	GIS_ID_Link59330	Island Timberlands
Brent Creek	CWHwh1	53.35008	-132.23312	GIS_ID_Link59331	Island Timberlands
Brent Creek	CWHwh1	53.34842	-132.23645	GIS_ID_Link59332	Island Timberlands
Brent Creek	CWHwh1	53.34985	-132.23647	GIS_ID_Link59333	Island Timberlands
Brent Creek	CWHwh1	53.34746	-132.23409	GIS_ID_Link59334	Island Timberlands
Brent Creek	CWHwh1	53.34962	-132.23	GIS_ID_Link59335	Island Timberlands
Brent Creek	CWHwh1	53.34961	-132.23455	GIS_ID_Link59336	Island Timberlands
Brent Creek	CWHwh1	53.3497	-132.22949	GIS_ID_Link59337	Island Timberlands
Brent Creek	CWHwh1	53.3483	-132.23623	GIS_ID_Link59338	Island Timberlands
Brent Creek	CWHwh1	53.34491	-132.23966	GIS_ID_Link59339	Island Timberlands
Brent Creek	CWHwh1	53.34557	-132.24357	GIS_ID_Link59340	Island Timberlands
Brent Creek	CWHwh1	53.34553	-132.24299	GIS_ID_Link59341	Island Timberlands
Brent Creek	CWHwh1	53.34536	-132.24338	GIS_ID_Link59342	Island Timberlands
Brent Creek	CWHwh1	53.34532	-132.23818	GIS_ID_Link59343	Island Timberlands
Brent Creek	CWHwh1	53.34518	-132.24056	GIS_ID_Link59344	Island Timberlands
Brent Creek	CWHwh1	53.34563	-132.24122	GIS_ID_Link59345	Island Timberlands
Brent Creek	CWHwh1	53.34536	-132.24226	GIS_ID_Link59346	Island Timberlands
Brent Creek	CWHwh1	53.3454	-132.23985	GIS_ID_Link59347	Island Timberlands
Brent Creek	CWHwh1	53.3459	-132.23907	GIS_ID_Link59348	Island Timberlands
Brent Creek	CWHwh1	53.35072	-132.2265	GIS_ID_Link59349	Island Timberlands
Brent Creek	CWHwh1	53.3508	-132.22639	GIS_ID_Link59350	Island Timberlands
Brent Creek	CWHwh1	53.35002	-132.22658	GIS_ID_Link59351	Island Timberlands
Brent Creek	CWHwh1	53.35056	-132.22655	GIS_ID_Link59352	Island Timberlands
Brent Creek	CWHwh1	53.35093	-132.22614	GIS_ID_Link59353	Island Timberlands
Brent Creek	CWHwh1	53.35147	-132.22595	GIS_ID_Link59354	Island Timberlands
Brent Creek	CWHwh1	53.34878	-132.22687	GIS_ID_Link59355	Island Timberlands
Brent Creek	CWHwh1	53.35014	-132.22669	GIS_ID_Link59356	Island Timberlands
Brent Creek	CWHwh1	53.35072	-132.22661	GIS_ID_Link59357	Island Timberlands
Brent Creek	CWHwh1	53.34902	-132.23634	GIS_ID_Link59358	Island Timberlands
Brent Creek	CWHwh1	53.3486	-132.23148	GIS_ID_Link59359	Island Timberlands
Brent Creek	CWHwh1	53.34917	-132.23476	GIS_ID_Link59360	Island Timberlands
Brent Creek	CWHwh1	53.35012	-132.22626	GIS_ID_Link59361	Island Timberlands

Location (Basin)	Biogeo Zone (BGC_LABEL)	Latitude	Longitude	GIS_ID	Ownership
Brent Creek	CWHwh1	53.35083	-132.22667	GIS_ID_Link59362	Island Timberlands
Brent Creek	CWHwh1	53.35048	-132.22634	GIS_ID_Link59363	Island Timberlands
Brent Creek	CWHwh1	53.35089	-132.22648	GIS_ID_Link59364	Island Timberlands
Brent Creek	CWHwh1	53.35063	-132.22626	GIS_ID_Link59365	Island Timberlands
Brent Creek	CWHwh1	53.35159	-132.2263	GIS_ID_Link59366	Island Timberlands
Brent Creek	CWHwh1	53.35102	-132.22654	GIS_ID_Link59367	Island Timberlands
Brent Creek	CWHwh1	53.3502	-132.22643	GIS_ID_Link59368	Island Timberlands
Brent Creek	CWHwh1	53.35095	-132.22627	GIS_ID_Link59369	Island Timberlands
Brent Creek	CWHwh1	53.35088	-132.22594	GIS_ID_Link59370	Island Timberlands
Brent Creek	CWHwh1	53.35089	-132.22673	GIS_ID_Link59371	Island Timberlands
Brent Creek	CWHwh1	53.3518	-132.22634	GIS_ID_Link59372	Island Timberlands
Brent Creek	CWHwh1	53.35133	-132.22633	GIS_ID_Link59373	Island Timberlands
Brent Creek	CWHwh1	53.35186	-132.22588	GIS_ID_Link59374	Island Timberlands
Brent Creek	CWHwh1	53.35143	-132.22574	GIS_ID_Link59375	Island Timberlands
Brent Creek	CWHwh1	53.3487	-132.22693	GIS_ID_Link59376	Island Timberlands
Brent Creek	CWHwh1	53.34865	-132.22689	GIS_ID_Link59377	Island Timberlands
Brent Creek	CWHwh1	53.34932	-132.22577	GIS_ID_Link59378	Island Timberlands
Brent Creek	CWHwh1	53.35019	-132.22664	GIS_ID_Link59379	Island Timberlands
Brent Creek	CWHwh1	53.35009	-132.22684	GIS_ID_Link59380	Island Timberlands
Brent Creek	CWHwh1	53.34885	-132.2364	GIS_ID_Link59381	Island Timberlands
Brent Creek	CWHwh1	53.34916	-132.2363	GIS_ID_Link59382	Island Timberlands
Brent Creek	CWHwh1	53.34848	-132.23162	GIS_ID_Link59383	Island Timberlands
Brent Creek	CWHwh1	53.34873	-132.23134	GIS_ID_Link59384	Island Timberlands
Brent Creek	CWHwh1	53.3493	-132.23469	GIS_ID_Link59385	Island Timberlands
Brent Creek	CWHwh1	53.34903	-132.23482	GIS_ID_Link59386	Island Timberlands
Brent Creek	CWHwh1	53.35123	-132.22939	GIS_ID_Link59387	Island Timberlands
Brent Creek	CWHwh1	53.35131	-132.2284	GIS_ID_Link59388	Island Timberlands
Brent Creek	CWHwh1	53.35129	-132.22933	GIS_ID_Link59389	Island Timberlands
Brent Creek	CWHwh1	53.35226	-132.22837	GIS_ID_Link59390	Island Timberlands
Brent Creek	CWHwh1	53.34946	-132.23465	GIS_ID_Link59391	Island Timberlands
Brent Creek	CWHwh1	53.34981	-132.23293	GIS_ID_Link59392	Island Timberlands
Brent Creek	CWHwh1	53.34949	-132.23459	GIS_ID_Link59393	Island Timberlands
Brent Creek	CWHwh1	53.35226	-132.227	GIS_ID_Link59394	Island Timberlands
Brent Creek	CWHwh1	53.34554	-132.24128	GIS_ID_Link59395	Island Timberlands
Brent Creek	CWHwh1	53.34549	-132.23933	GIS_ID_Link59396	Island Timberlands
Brent Creek	CWHwh1	53.35017	-132.22941	GIS_ID_Link59397	Island Timberlands
Brent Creek	CWHwh1	53.34998	-132.22485	GIS_ID_Link59398	Island Timberlands
Brent Creek	CWHwh1	53.35108	-132.22541	GIS_ID_Link59399	Island Timberlands
Brent Creek	CWHwh1	53.34959	-132.22459	GIS_ID_Link59400	Island Timberlands
Brent Creek	CWHwh1	53.34887	-132.2242	GIS_ID_Link59401	Island Timberlands
Brent Creek	CWHwh1	53.3496	-132.22528	GIS_ID_Link59402	Island Timberlands
Brent Creek	CWHwh1	53.34767	-132.22765	GIS_ID_Link59403	Island Timberlands
Brent Creek	CWHwh1	53.34873	-132.2256	GIS_ID_Link59404	Island Timberlands
Brent Creek	CWHwh1	53.34781	-132.22883	GIS_ID_Link59405	Island Timberlands
Brent Creek	CWHwh1	53.34828	-132.22616	GIS_ID_Link59406	Island Timberlands
Brent Creek	CWHwh1	53.34615	-132.23501	GIS_ID_Link59407	Island Timberlands
Brent Creek	CWHwh1	53.34855	-132.22551	GIS_ID_Link59408	Island Timberlands
Brent Creek	CWHwh1	53.34947	-132.22552	GIS_ID_Link59409	Island Timberlands
Brent Creek	CWHwh1	53.34873	-132.22551	GIS_ID_Link59410	Island Timberlands
Brent Creek	CWHwh1	53.34886	-132.22496	GIS_ID_Link59411	Island Timberlands
Brent Creek	CWHwh1	53.35037	-132.2312	GIS_ID_Link59412	Island Timberlands

Location (Basin)	Biogeo Zone (BGC_LABEL)	Latitude	Longitude	GIS_ID	Ownership
Brent Creek	CWHwh1	53.34803	-132.22876	GIS_ID_Link59413	Island Timberlands
Brent Creek	CWHwh1	53.35004	-132.22913	GIS_ID_Link59414	Island Timberlands
Brent Creek	CWHwh1	53.35029	-132.22998	GIS_ID_Link59415	Island Timberlands
Brent Creek	CWHwh1	53.34994	-132.23748	GIS_ID_Link59416	Island Timberlands
Brent Creek	CWHwh1	53.34718	-132.23734	GIS_ID_Link59417	Island Timberlands
Brent Creek	CWHwh1	53.34771	-132.23653	GIS_ID_Link59418	Island Timberlands
Brent Creek	CWHwh1	53.34557	-132.23809	GIS_ID_Link59419	Island Timberlands
Brent Creek	CWHwh1	53.34535	-132.24305	GIS_ID_Link59420	Island Timberlands
Brent Creek	CWHwh1	53.34527	-132.24035	GIS_ID_Link59421	Island Timberlands
Central Creek	CWHwh1	53.2017	-131.97829	GIS_ID_Link59422	Island Timberlands
Central Creek	CWHwh1	53.20128	-131.97983	GIS_ID_Link59423	Island Timberlands
Central Creek	CWHwh1	53.20163	-131.97958	GIS_ID_Link59424	Island Timberlands
Central Creek	CWHwh1	53.19958	-131.98347	GIS_ID_Link59425	Island Timberlands
Central Creek	CWHwh1	53.20234	-131.97859	GIS_ID_Link59426	Island Timberlands
Central Creek	CWHwh1	53.20039	-131.9809	GIS_ID_Link59427	Island Timberlands
Central Creek	CWHwh1	53.20104	-131.97934	GIS_ID_Link59428	Island Timberlands
Honna River Lower CW	CWHwh1	53.29345	-132.14974	GIS_ID_Link59429	Island Timberlands
Honna River Lower CW	CWHwh1	53.29255	-132.15048	GIS_ID_Link59430	Island Timberlands
Honna River Lower CW	CWHwh1	53.29488	-132.15015	GIS_ID_Link59431	Island Timberlands
Honna River Lower CW	CWHwh1	53.29449	-132.15065	GIS_ID_Link59432	Island Timberlands
Honna River Lower CW	CWHwh1	53.29205	-132.14992	GIS_ID_Link59433	Island Timberlands
Honna River Lower CW	CWHwh1	53.29327	-132.15072	GIS_ID_Link59434	Island Timberlands
Honna River Lower CW	CWHwh1	53.29334	-132.15081	GIS_ID_Link59435	Island Timberlands
Honna River Lower CW	CWHwh1	53.29339	-132.15023	GIS_ID_Link59436	Island Timberlands
Survey Creek Upper	CWHwh1	53.35089	-132.16722	GIS_ID_Link59437	Island Timberlands
Survey Creek Upper	CWHwh1	53.34926	-132.16762	GIS_ID_Link59438	Island Timberlands
Survey Creek Upper	CWHwh1	53.35006	-132.17687	GIS_ID_Link59439	Island Timberlands
Survey Creek Upper	CWHwh1	53.34906	-132.17815	GIS_ID_Link59440	Island Timberlands
Survey Creek Upper	CWHwh1	53.35012	-132.17639	GIS_ID_Link59441	Island Timberlands
Survey Creek Upper	CWHwh1	53.3498	-132.17704	GIS_ID_Link59442	Island Timberlands
Survey Creek Upper	CWHwh1	53.34937	-132.17781	GIS_ID_Link59443	Island Timberlands
Survey Creek Upper	CWHwh1	53.34669	-132.17253	GIS_ID_Link59444	Island Timberlands
Survey Creek Upper	CWHwh1	53.34713	-132.17203	GIS_ID_Link59445	Island Timberlands
Survey Creek Upper	CWHwh1	53.3482	-132.17072	GIS_ID_Link59446	Island Timberlands
Survey Creek Upper	CWHwh1	53.34931	-132.16565	GIS_ID_Link59447	Island Timberlands
Survey Creek Upper	CWHwh1	53.34926	-132.16623	GIS_ID_Link59448	Island Timberlands
Survey Creek Upper	CWHwh1	53.34923	-132.16702	GIS_ID_Link59449	Island Timberlands
Survey Creek Upper	CWHwh1	53.34897	-132.17013	GIS_ID_Link59450	Island Timberlands
Survey Creek Upper	CWHwh1	53.34912	-132.17086	GIS_ID_Link59451	Island Timberlands
Survey Creek Upper	CWHwh1	53.3493	-132.17262	GIS_ID_Link59452	Island Timberlands
Survey Creek Upper	CWHwh1	53.35113	-132.16666	GIS_ID_Link59453	Island Timberlands
Survey Creek Upper	CWHwh1	53.35086	-132.16727	GIS_ID_Link59454	Island Timberlands
Survey Creek Upper	CWHwh1	53.35089	-132.17338	GIS_ID_Link59455	Island Timberlands
Survey Creek Upper	CWHwh1	53.3509	-132.17324	GIS_ID_Link59456	Island Timberlands
Survey Creek Upper	CWHwh1	53.35092	-132.17076	GIS_ID_Link59457	Island Timberlands
Survey Creek Upper	CWHwh1	53.35124	-132.17291	GIS_ID_Link59458	Island Timberlands
Survey Creek Upper	CWHwh1	53.35097	-132.16703	GIS_ID_Link59459	Island Timberlands
Survey Creek Upper	CWHwh1	53.35068	-132.16767	GIS_ID_Link59460	Island Timberlands
Survey Creek Upper	CWHwh1	53.34899	-132.17803	GIS_ID_Link59461	Island Timberlands
Survey Creek Upper	CWHwh1	53.35081	-132.1671	GIS_ID_Link59462	Island Timberlands
Survey Creek Upper	CWHwh1	53.35129	-132.17331	GIS_ID_Link59463	Island Timberlands

Location (Basin)	Biogeo Zone (BGC_LABEL)	Latitude	Longitude	GIS_ID	Ownership
Survey Creek Upper	CWHwh1	53.35138	-132.16594	GIS_ID_Link59464	Island Timberlands
Survey Creek Upper	CWHwh1	53.35012	-132.17613	GIS_ID_Link59465	Island Timberlands
Survey Creek Upper	CWHwh1	53.35113	-132.17369	GIS_ID_Link59466	Island Timberlands
Survey Creek Upper	CWHwh1	53.34692	-132.17277	GIS_ID_Link59467	Island Timberlands
Survey Creek Upper	CWHwh1	53.3508	-132.16924	GIS_ID_Link59468	Island Timberlands
Survey Creek Upper	CWHwh1	53.35109	-132.16606	GIS_ID_Link59469	Island Timberlands
Survey Creek Upper	CWHwh1	53.35085	-132.17361	GIS_ID_Link59470	Island Timberlands
Survey Creek Upper	CWHwh1	53.35045	-132.17476	GIS_ID_Link59471	Island Timberlands
Survey Creek Upper	CWHwh1	53.34959	-132.17677	GIS_ID_Link59472	Island Timberlands
Survey Creek Upper	CWHwh1	53.34976	-132.17073	GIS_ID_Link59473	Island Timberlands
Survey Creek Upper	CWHwh1	53.34794	-132.17346	GIS_ID_Link59474	Island Timberlands
Survey Creek Upper	CWHwh1	53.34977	-132.16934	GIS_ID_Link59475	Island Timberlands
Survey Creek Upper	CWHwh1	53.34811	-132.17154	GIS_ID_Link59476	Island Timberlands
Survey Creek Upper	CWHwh1	53.34995	-132.1671	GIS_ID_Link59477	Island Timberlands
Survey Creek Upper	CWHwh1	53.34949	-132.17421	GIS_ID_Link59478	Island Timberlands
Survey Creek Upper	CWHwh1	53.35085	-132.16723	GIS_ID_Link59479	Island Timberlands
Survey Creek Upper	CWHwh1	53.35133	-132.16594	GIS_ID_Link59480	Island Timberlands
Survey Creek Upper	CWHwh1	53.34986	-132.16864	GIS_ID_Link59481	Island Timberlands
Survey Creek Upper	CWHwh1	53.34929	-132.16933	GIS_ID_Link59482	Island Timberlands
Survey Creek Upper	CWHwh1	53.34922	-132.1716	GIS_ID_Link59483	Island Timberlands
Survey Creek Upper	CWHwh1	53.35059	-132.16665	GIS_ID_Link59484	Island Timberlands
Survey Creek Upper	CWHwh1	53.34853	-132.17325	GIS_ID_Link59485	Island Timberlands
Survey Creek Upper	CWHwh1	53.35014	-132.16991	GIS_ID_Link59486	Island Timberlands
Survey Creek Upper	CWHwh1	53.35051	-132.16772	GIS_ID_Link59487	Island Timberlands
Survey Creek Upper	CWHwh1	53.35091	-132.17128	GIS_ID_Link59488	Island Timberlands
Survey Creek Upper	CWHwh1	53.35051	-132.17402	GIS_ID_Link59489	Island Timberlands
Survey Creek Upper	CWHwh1	53.3509	-132.16723	GIS_ID_Link59490	Island Timberlands
Survey Creek Upper	CWHwh1	53.34919	-132.17806	GIS_ID_Link59491	Island Timberlands
Survey Creek Upper	CWHwh1	53.35003	-132.17678	GIS_ID_Link59492	Island Timberlands
Survey Creek Upper	CWHwh1	53.34682	-132.1724	GIS_ID_Link59493	Island Timberlands
Survey Creek Upper	CWHwh1	53.3492	-132.16696	GIS_ID_Link59494	Island Timberlands
Survey Creek Upper	CWHwh1	53.34908	-132.17042	GIS_ID_Link59495	Island Timberlands
Survey Creek Upper	CWHwh1	53.35105	-132.16657	GIS_ID_Link59496	Island Timberlands
Survey Creek Upper	CWHwh1	53.35084	-132.16734	GIS_ID_Link59497	Island Timberlands
Survey Creek Upper	CWHwh1	53.35089	-132.17063	GIS_ID_Link59498	Island Timberlands
Survey Creek Upper	CWHwh1	53.35125	-132.17307	GIS_ID_Link59499	Island Timberlands
Survey Creek Upper	CWHwh1	53.3511	-132.16668	GIS_ID_Link59500	Island Timberlands
Survey Creek Upper	CWHwh1	53.35086	-132.16684	GIS_ID_Link59501	Island Timberlands
Survey Creek Upper	CWHwh1	53.35068	-132.16782	GIS_ID_Link59502	Island Timberlands
Survey Creek Upper	CWHwh1	53.35123	-132.17344	GIS_ID_Link59503	Island Timberlands
Survey Creek Upper	CWHwh1	53.34887	-132.17064	GIS_ID_Link59504	Island Timberlands
Survey Creek Upper	CWHwh1	53.35094	-132.17371	GIS_ID_Link59505	Island Timberlands
Survey Creek Upper	CWHwh1	53.34813	-132.17349	GIS_ID_Link59506	Island Timberlands
Survey Creek Upper	CWHwh1	53.34986	-132.17002	GIS_ID_Link59507	Island Timberlands
Survey Creek Upper	CWHwh1	53.34955	-132.17665	GIS_ID_Link59508	Island Timberlands
Survey Creek Upper	CWHwh1	53.34779	-132.17267	GIS_ID_Link59509	Island Timberlands
Survey Creek Upper	CWHwh1	53.35082	-132.16735	GIS_ID_Link59510	Island Timberlands
Survey Creek Upper	CWHwh1	53.35103	-132.16673	GIS_ID_Link59511	Island Timberlands
Yakoun River Upper	CWHwh1	53.35114	-132.24426	GIS_ID_Link59512	Island Timberlands
Yakoun River Upper	CWHwh1	53.3506	-132.24223	GIS_ID_Link59513	Island Timberlands
Yakoun River Upper	CWHwh1	53.35111	-132.24531	GIS_ID_Link59514	Island Timberlands

Location (Basin)	Biogeo Zone (BGC_LABEL)	Latitude	Longitude	GIS_ID	Ownership
Yakoun River Upper	CWHwh1	53.35001	-132.23862	GIS_ID_Link59515	Island Timberlands
Yakoun River Upper	CWHwh1	53.34752	-132.238	GIS_ID_Link59516	Island Timberlands
Yakoun River Upper	CWHwh1	53.35047	-132.24433	GIS_ID_Link59517	Island Timberlands
Yakoun River Upper	CWHwh1	53.35082	-132.24389	GIS_ID_Link59518	Island Timberlands
Yakoun River Upper	CWHwh1	53.34957	-132.24398	GIS_ID_Link59519	Island Timberlands
Yakoun River Upper	CWHwh1	53.3461	-132.24115	GIS_ID_Link59520	Island Timberlands
Yakoun River Upper	CWHwh1	53.34579	-132.24198	GIS_ID_Link59521	Island Timberlands
Yakoun River Upper	CWHwh1	53.34951	-132.23901	GIS_ID_Link59522	Island Timberlands
Yakoun River Upper	CWHwh1	53.34652	-132.24357	GIS_ID_Link59523	Island Timberlands
Yakoun River Upper	CWHwh1	53.34825	-132.23976	GIS_ID_Link59524	Island Timberlands
Yakoun River Upper	CWHwh1	53.35007	-132.24122	GIS_ID_Link59525	Island Timberlands
Yakoun River Upper	CWHwh1	53.34751	-132.24115	GIS_ID_Link59526	Island Timberlands
Yakoun River Upper	CWHwh1	53.34812	-132.23819	GIS_ID_Link59527	Island Timberlands
Yakoun River Upper	CWHwh1	53.34904	-132.24096	GIS_ID_Link59528	Island Timberlands
Yakoun River Upper	CWHwh1	53.3492	-132.24098	GIS_ID_Link59529	Island Timberlands
Yakoun River Upper	CWHwh1	53.34889	-132.24095	GIS_ID_Link59530	Island Timberlands
Yakoun River Upper	CWHwh1	53.35095	-132.24337	GIS_ID_Link59531	Island Timberlands
Yakoun River Upper	CWHwh1	53.35018	-132.24378	GIS_ID_Link59532	Island Timberlands
Yakoun River Upper	CWHwh1	53.34708	-132.24325	GIS_ID_Link59533	Island Timberlands
Yakoun River Upper	CWHwh1	53.35112	-132.24478	GIS_ID_Link59534	Island Timberlands
Yakoun River Upper	CWHwh1	53.35065	-132.24418	GIS_ID_Link59535	Island Timberlands
Yakoun River Upper	CWHwh1	53.34616	-132.24116	GIS_ID_Link59536	Island Timberlands
Yakoun River Upper	CWHwh1	53.34556	-132.24336	GIS_ID_Link59537	Island Timberlands
Yakoun River Upper	CWHwh1	53.34924	-132.24266	GIS_ID_Link59538	Island Timberlands
Yakoun River Upper	CWHwh1	53.34917	-132.24284	GIS_ID_Link59539	Island Timberlands
Yakoun River Upper	CWHwh1	53.34919	-132.24237	GIS_ID_Link59540	Island Timberlands
Yakoun River Upper	CWHwh1	53.3457	-132.2425	GIS_ID_Link59541	Island Timberlands
Yakoun River Upper	CWHwh1	53.34981	-132.23917	GIS_ID_Link59542	Island Timberlands
Yakoun River Upper	CWHwh1	53.34807	-132.24003	GIS_ID_Link59543	Island Timberlands
Three Mile Creek Upper	CWHwh2	53.37757	-132.23799	GIS_ID_Link59544	Island Timberlands
Etheline Creek	CWHwh2	53.30953	-132.23666	GIS_ID_Link59545	Island Timberlands
Brent Creek	CWHwh1	53.32087	-132.19547	GIS_ID_Link59546	Island Timberlands
Brent Creek	CWHwh1	53.339	-132.24475	GIS_ID_Link59547	Island Timberlands
Brent Creek	CWHwh1	53.33899	-132.24539	GIS_ID_Link59548	Island Timberlands
Brent Creek	CWHwh1	53.3393	-132.24398	GIS_ID_Link59549	Island Timberlands
Brent Creek	CWHwh1	53.33897	-132.24482	GIS_ID_Link59550	Island Timberlands
Etheline Creek	CWHwh1	53.3287	-132.25653	GIS_ID_Link59551	Island Timberlands
Etheline Creek	CWHwh1	53.33154	-132.26012	GIS_ID_Link59552	Island Timberlands
Etheline Creek	CWHwh1	53.33156	-132.25935	GIS_ID_Link59553	Island Timberlands
Etheline Creek	CWHwh1	53.33253	-132.25835	GIS_ID_Link59554	Island Timberlands
Etheline Creek	CWHwh1	53.32936	-132.25779	GIS_ID_Link59555	Island Timberlands
Etheline Creek	CWHwh1	53.32833	-132.25671	GIS_ID_Link59556	Island Timberlands
Etheline Creek	CWHwh1	53.33211	-132.25993	GIS_ID_Link59557	Island Timberlands
Etheline Creek	CWHwh1	53.32833	-132.25608	GIS_ID_Link59558	Island Timberlands
Falls Creek	CWHwh1	53.32322	-132.19802	GIS_ID_Link59559	Island Timberlands
Falls Creek	CWHwh1	53.32401	-132.19659	GIS_ID_Link59560	Island Timberlands
Falls Creek	CWHwh1	53.32364	-132.19719	GIS_ID_Link59561	Island Timberlands
Yakoun River Lower	CWHwh1	53.43774	-132.24856	GIS_ID_Link59562	Island Timberlands
Yakoun River Lower	CWHwh1	53.43803	-132.24811	GIS_ID_Link59563	Island Timberlands
Etheline Creek	CWHwh1	53.33545	-132.26113	GIS_ID_Link59564	Island Timberlands
Etheline Creek	CWHwh1	53.33482	-132.2542	GIS_ID_Link59565	Island Timberlands

Location (Basin)	Biogeo Zone (BGC_LABEL)	Latitude	Longitude	GIS_ID	Ownership
Etheline Creek	CWHwh1	53.33437	-132.25399	GIS_ID_Link59566	Island Timberlands
Etheline Creek	CWHwh1	53.33484	-132.25544	GIS_ID_Link59567	Island Timberlands
Etheline Creek	CWHwh1	53.3346	-132.25549	GIS_ID_Link59568	Island Timberlands
Etheline Creek	CWHwh2	53.31076	-132.23755	GIS_ID_Link59569	Island Timberlands
Etheline Creek	CWHwh2	53.31142	-132.23781	GIS_ID_Link59570	Island Timberlands
Etheline Creek	CWHwh2	53.31212	-132.23714	GIS_ID_Link59571	Island Timberlands
Etheline Creek	CWHwh1	53.33473	-132.2542	GIS_ID_Link59572	Island Timberlands
Etheline Creek	CWHwh1	53.3347	-132.25549	GIS_ID_Link59573	Island Timberlands
Falls Creek	CWHwh2	53.30762	-132.20578	GIS_ID_Link59574	Island Timberlands
Wilson Creek North	CWHwh1	53.41393	-132.24165	GIS_ID_Link59575	Island Timberlands
Etheline Creek	CWHwh1	53.33685	-132.25895	GIS_ID_Link59576	Island Timberlands
Yakoun River Upper	CWHwh1	53.38621	-132.28275	GIS_ID_Link59577	Island Timberlands
Yakoun River Upper	CWHwh1	53.37149	-132.28091	GIS_ID_Link59578	Island Timberlands
Yakoun River Upper	CWHwh1	53.37021	-132.28051	GIS_ID_Link59579	Island Timberlands
Yakoun River Upper	CWHwh1	53.37088	-132.28095	GIS_ID_Link59580	Island Timberlands
Yakoun River Upper	CWHwh1	53.36811	-132.2787	GIS_ID_Link59581	Island Timberlands
Yakoun River Upper	CWHwh1	53.36928	-132.27975	GIS_ID_Link59582	Island Timberlands
Yakoun River Upper	CWHwh1	53.36863	-132.2751	GIS_ID_Link59583	Island Timberlands
Yakoun River Upper	CWHwh1	53.38521	-132.28272	GIS_ID_Link59584	Island Timberlands
Yakoun River Upper	CWHwh1	53.4012	-132.2833	GIS_ID_Link59585	Island Timberlands
Yakoun River Upper	CWHwh1	53.40043	-132.2838	GIS_ID_Link59586	Island Timberlands
Yakoun River Upper	CWHwh1	53.38536	-132.27779	GIS_ID_Link59587	Island Timberlands
Yakoun River Upper	CWHwh1	53.38544	-132.27797	GIS_ID_Link59588	Island Timberlands
Yakoun River Upper	CWHwh1	53.39129	-132.28278	GIS_ID_Link59589	Island Timberlands
Yakoun River Upper	CWHwh1	53.40691	-132.27651	GIS_ID_Link59590	Island Timberlands
Yakoun River Upper	CWHwh1	53.40688	-132.27743	GIS_ID_Link59591	Island Timberlands
Yakoun River Upper	CWHwh1	53.36883	-132.28053	GIS_ID_Link59592	Island Timberlands
Yakoun River Upper	CWHwh1	53.37145	-132.28091	GIS_ID_Link59593	Island Timberlands
Yakoun River Upper	CWHwh1	53.37048	-132.28069	GIS_ID_Link59594	Island Timberlands
Yakoun River Upper	CWHwh1	53.36992	-132.28034	GIS_ID_Link59595	Island Timberlands
Yakoun River Upper	CWHwh1	53.36851	-132.27956	GIS_ID_Link59596	Island Timberlands
Yakoun River Upper	CWHwh1	53.38509	-132.28205	GIS_ID_Link59597	Island Timberlands
Yakoun River Upper	CWHwh1	53.40157	-132.28307	GIS_ID_Link59598	Island Timberlands
Yakoun River Upper	CWHwh1	53.40097	-132.28342	GIS_ID_Link59599	Island Timberlands
Yakoun River Upper	CWHwh1	53.3854	-132.2778	GIS_ID_Link59600	Island Timberlands
Yakoun River Upper	CWHwh1	53.39148	-132.28245	GIS_ID_Link59601	Island Timberlands
Yakoun River Upper	CWHwh1	53.40691	-132.27664	GIS_ID_Link59602	Island Timberlands
Yakoun River Upper	CWHwh1	53.40871	-132.24537	GIS_ID_Link59603	Island Timberlands
Three Mile Creek Upper	CWHwh1	53.392	-132.2439	GIS_ID_Link59604	Island Timberlands
Three Mile Creek Upper	CWHwh1	53.39209	-132.24933	GIS_ID_Link59605	Island Timberlands
Three Mile Creek Upper	CWHwh1	53.39841	-132.24593	GIS_ID_Link59606	Island Timberlands
Three Mile Creek Upper	CWHwh1	53.39849	-132.24209	GIS_ID_Link59607	Island Timberlands
Three Mile Creek Upper	CWHwh1	53.39335	-132.23977	GIS_ID_Link59608	Island Timberlands
Three Mile Creek Upper	CWHwh1	53.39603	-132.2483	GIS_ID_Link59609	Island Timberlands
Three Mile Creek Upper	CWHwh1	53.39484	-132.24566	GIS_ID_Link59610	Island Timberlands
Three Mile Creek Upper	CWHwh1	53.39359	-132.24182	GIS_ID_Link59611	Island Timberlands
Three Mile Creek Upper	CWHwh1	53.3922	-132.24382	GIS_ID_Link59612	Island Timberlands
Three Mile Creek Upper	CWHwh1	53.39343	-132.23988	GIS_ID_Link59613	Island Timberlands
Tlell River Upper	CWHwh1	53.41373	-132.20365	GIS_ID_Link59614	Island Timberlands
Tlell River Upper	CWHwh1	53.41385	-132.22053	GIS_ID_Link59615	Island Timberlands
Tlell River Upper	CWHwh1	53.41345	-132.20269	GIS_ID_Link59616	Island Timberlands

Location (Basin)	Biogeo Zone (BGC_LABEL)	Latitude	Longitude	GIS_ID	Ownership
Tlell River Upper	CWHwh1	53.41206	-132.21976	GIS_ID_Link59617	Island Timberlands
Tlell River Upper	CWHwh1	53.41162	-132.20708	GIS_ID_Link59618	Island Timberlands
Wilson Creek North	CWHwh1	53.41257	-132.22283	GIS_ID_Link59619	Island Timberlands
Wilson Creek North	CWHwh1	53.41302	-132.22258	GIS_ID_Link59620	Island Timberlands
Wilson Creek North	CWHwh1	53.40923	-132.22475	GIS_ID_Link59621	Island Timberlands
Wilson Creek North	CWHwh1	53.41284	-132.22249	GIS_ID_Link59622	Island Timberlands
Wilson Creek North	CWHwh1	53.41267	-132.22279	GIS_ID_Link59623	Island Timberlands
Yakoun River Upper	CWHwh1	53.39999	-132.24475	GIS_ID_Link59624	Island Timberlands
Yakoun River Upper	CWHwh1	53.39955	-132.24529	GIS_ID_Link59625	Island Timberlands
Yakoun River Upper	CWHwh1	53.35648	-132.25136	GIS_ID_Link59626	Island Timberlands
Yakoun River Upper	CWHwh1	53.35658	-132.25172	GIS_ID_Link59627	Island Timberlands
Yakoun River Upper	CWHwh1	53.35653	-132.25094	GIS_ID_Link59628	Island Timberlands
Yakoun River Upper	CWHwh1	53.35575	-132.24736	GIS_ID_Link59629	Island Timberlands
Yakoun River Upper	CWHwh1	53.35602	-132.24729	GIS_ID_Link59630	Island Timberlands
Yakoun River Upper	CWHwh1	53.35629	-132.24841	GIS_ID_Link59631	Island Timberlands
Yakoun River Upper	CWHwh1	53.3563	-132.2478	GIS_ID_Link59632	Island Timberlands
Yakoun River Upper	CWHwh2	53.38239	-132.25355	GIS_ID_Link59633	Island Timberlands
Yakoun River Upper	CWHwh1	53.38404	-132.25423	GIS_ID_Link59634	Island Timberlands
Yakoun River Upper	CWHwh1	53.35637	-132.25028	GIS_ID_Link59635	Island Timberlands
Yakoun River Upper	CWHwh1	53.35653	-132.25133	GIS_ID_Link59636	Island Timberlands
Yakoun River Upper	CWHwh1	53.35609	-132.24788	GIS_ID_Link59637	Island Timberlands
Brent Creek	CWHwh1	53.33368	-132.20727	GIS_ID_Link59638	Island Timberlands
Brent Creek	CWHwh1	53.33455	-132.20692	GIS_ID_Link59639	Island Timberlands
Brent Creek	CWHwh1	53.33399	-132.20705	GIS_ID_Link59640	Island Timberlands
Falls Creek	CWHwh1	53.3289	-132.21376	GIS_ID_Link59641	Island Timberlands
Falls Creek	CWHwh1	53.32849	-132.21563	GIS_ID_Link59642	Island Timberlands
Falls Creek	CWHwh1	53.32898	-132.21435	GIS_ID_Link59643	Island Timberlands
Falls Creek	CWHwh1	53.32843	-132.21463	GIS_ID_Link59644	Island Timberlands
Falls Creek	CWHwh1	53.32827	-132.21395	GIS_ID_Link59645	Island Timberlands
Falls Creek	CWHwh1	53.32879	-132.2143	GIS_ID_Link59646	Island Timberlands
Falls Creek	CWHwh1	53.32895	-132.21397	GIS_ID_Link59647	Island Timberlands
Falls Creek	CWHwh1	53.32849	-132.21546	GIS_ID_Link59648	Island Timberlands
Falls Creek	CWHwh1	53.33207	-132.21263	GIS_ID_Link59649	Island Timberlands
Brent Creek	CWHwh1	53.3321	-132.21109	GIS_ID_Link59650	Island Timberlands
Brent Creek	CWHwh1	53.33192	-132.21101	GIS_ID_Link59651	Island Timberlands
Drill Creek	CWHwh1	53.45765	-132.23752	GIS_ID_Link59652	Island Timberlands
Yakoun River Upper	CWHwh1	53.39291	-132.27452	GIS_ID_Link59653	Island Timberlands
Yakoun River Upper	CWHwh1	53.39219	-132.27455	GIS_ID_Link59654	Island Timberlands
Yakoun River Upper	CWHwh1	53.38804	-132.27459	GIS_ID_Link59655	Island Timberlands
Yakoun River Upper	CWHwh1	53.39087	-132.27468	GIS_ID_Link59656	Island Timberlands
Yakoun River Upper	CWHwh1	53.38929	-132.27462	GIS_ID_Link59657	Island Timberlands
Yakoun River Upper	CWHwh1	53.388	-132.27387	GIS_ID_Link59658	Island Timberlands
Yakoun River Upper	CWHwh1	53.39096	-132.27414	GIS_ID_Link59659	Island Timberlands
Yakoun River Upper	CWHwh1	53.3922	-132.27427	GIS_ID_Link59660	Island Timberlands
Yakoun River Upper	CWHwh1	53.38932	-132.27409	GIS_ID_Link59661	Island Timberlands
Yakoun River Upper	CWHwh1	53.38787	-132.27379	GIS_ID_Link59662	Island Timberlands
Yakoun River Upper	CWHwh1	53.38915	-132.27401	GIS_ID_Link59663	Island Timberlands
Yakoun River Upper	CWHwh1	53.39052	-132.27529	GIS_ID_Link59664	Island Timberlands
Yakoun River Upper	CWHwh1	53.393	-132.27471	GIS_ID_Link59665	Island Timberlands
Yakoun River Upper	CWHwh1	53.39237	-132.27495	GIS_ID_Link59666	Island Timberlands
Yakoun River Upper	CWHwh1	53.39079	-132.27558	GIS_ID_Link59667	Island Timberlands

Location (Basin)	Biogeo Zone (BGC_LABEL)	Latitude	Longitude	GIS_ID	Ownership
Yakoun River Upper	CWHwh1	53.39113	-132.27548	GIS_ID_Link59668	Island Timberlands
Yakoun River Upper	CWHwh1	53.39347	-132.27528	GIS_ID_Link59669	Island Timberlands
Yakoun River Upper	CWHwh1	53.38952	-132.27546	GIS_ID_Link59670	Island Timberlands
Yakoun River Upper	CWHwh1	53.38804	-132.27527	GIS_ID_Link59671	Island Timberlands
Yakoun River Upper	CWHwh1	53.39322	-132.27502	GIS_ID_Link59672	Island Timberlands
Yakoun River Upper	CWHwh1	53.39056	-132.27516	GIS_ID_Link59673	Island Timberlands
Yakoun River Upper	CWHwh1	53.38837	-132.27475	GIS_ID_Link59674	Island Timberlands
Yakoun River Upper	CWHwh1	53.38824	-132.27375	GIS_ID_Link59675	Island Timberlands
Yakoun River Upper	CWHwh1	53.38832	-132.27388	GIS_ID_Link59676	Island Timberlands
Yakoun River Upper	CWHwh1	53.39095	-132.27516	GIS_ID_Link59677	Island Timberlands
Yakoun River Upper	CWHwh1	53.39164	-132.27463	GIS_ID_Link59678	Island Timberlands
Yakoun River Upper	CWHwh1	53.39021	-132.27474	GIS_ID_Link59679	Island Timberlands
Yakoun River Upper	CWHwh1	53.39167	-132.27433	GIS_ID_Link59680	Island Timberlands
Yakoun River Upper	CWHwh1	53.39026	-132.27413	GIS_ID_Link59681	Island Timberlands
Wilson Creek North	CWHwh1	53.42632	-132.24426	GIS_ID_Link59682	Island Timberlands
Wilson Creek North	CWHwh1	53.42619	-132.24497	GIS_ID_Link59683	Island Timberlands
Wilson Creek North	CWHwh1	53.42628	-132.24477	GIS_ID_Link59684	Island Timberlands
Three Mile Creek Upper	CWHwh2	53.37851	-132.24704	GIS_ID_Link59685	Island Timberlands
Three Mile Creek Upper	CWHwh2	53.37876	-132.24715	GIS_ID_Link59686	Island Timberlands
Three Mile Creek Upper	CWHwh2	53.37923	-132.24907	GIS_ID_Link59687	Island Timberlands
Three Mile Creek Upper	CWHwh2	53.37832	-132.24746	GIS_ID_Link59688	Island Timberlands
Three Mile Creek Upper	CWHwh2	53.37815	-132.24683	GIS_ID_Link59689	Island Timberlands
Three Mile Creek Upper	CWHwh2	53.3787	-132.24721	GIS_ID_Link59690	Island Timberlands
Three Mile Creek Upper	CWHwh2	53.37826	-132.24715	GIS_ID_Link59691	Island Timberlands
Yakoun River Upper	CWHwh1	53.34429	-132.25392	GIS_ID_Link59692	Island Timberlands
Yakoun River Upper	CWHwh1	53.34322	-132.25252	GIS_ID_Link59693	Island Timberlands
Yakoun River Upper	CWHwh1	53.34333	-132.25256	GIS_ID_Link59694	Island Timberlands
Yakoun River Upper	CWHwh1	53.34401	-132.25374	GIS_ID_Link59695	Island Timberlands
Etheline Creek	CWHwh1	53.34462	-132.24661	GIS_ID_Link59696	Island Timberlands
Etheline Creek	CWHwh1	53.34487	-132.24676	GIS_ID_Link59697	Island Timberlands
Etheline Creek	CWHwh1	53.34487	-132.24656	GIS_ID_Link59698	Island Timberlands
Yakoun River Upper	CWHwh1	53.34271	-132.25836	GIS_ID_Link59699	Island Timberlands
Yakoun River Upper	CWHwh1	53.34092	-132.25514	GIS_ID_Link59700	Island Timberlands
Yakoun River Upper	CWHwh1	53.34106	-132.25511	GIS_ID_Link59701	Island Timberlands
Yakoun River Upper	CWHwh1	53.34172	-132.25871	GIS_ID_Link59702	Island Timberlands
Etheline Creek	CWHwh1	53.32032	-132.23694	GIS_ID_Link59703	Island Timberlands
Etheline Creek	CWHwh1	53.32049	-132.23775	GIS_ID_Link59704	Island Timberlands
Etheline Creek	CWHwh1	53.32582	-132.24595	GIS_ID_Link59705	Island Timberlands
Etheline Creek	CWHwh1	53.32595	-132.24597	GIS_ID_Link59706	Island Timberlands
Etheline Creek	CWHwh1	53.32594	-132.2459	GIS_ID_Link59707	Island Timberlands
Ghost Creek	CWHwh1	53.42708	-132.27865	GIS_ID_Link59708	Island Timberlands
Ghost Creek	CWHwh1	53.42782	-132.27616	GIS_ID_Link59709	Island Timberlands
Ghost Creek	CWHwh1	53.42776	-132.27845	GIS_ID_Link59710	Island Timberlands
Ghost Creek	CWHwh1	53.42835	-132.27773	GIS_ID_Link59711	Island Timberlands
Ghost Creek	CWHwh1	53.42793	-132.27802	GIS_ID_Link59712	Island Timberlands
Ghost Creek	CWHwh1	53.42714	-132.27851	GIS_ID_Link59713	Island Timberlands
Brent Creek	CWHwh1	53.34142	-132.24336	GIS_ID_Link59714	Island Timberlands
Brent Creek	CWHwh1	53.34085	-132.24295	GIS_ID_Link59715	Island Timberlands
Brent Creek	CWHwh1	53.34306	-132.24267	GIS_ID_Link59716	Island Timberlands
Brent Creek	CWHwh1	53.34119	-132.24346	GIS_ID_Link59717	Island Timberlands
Skowkona Creek CW	CWHwh1	53.31333	-132.14246	GIS_ID_Link59718	Island Timberlands

Location (Basin)	Biogeo Zone (BGC_LABEL)	Latitude	Longitude	GIS_ID	Ownership
Skowkona Creek CW	CWHwh1	53.31157	-132.14575	GIS_ID_Link59719	Island Timberlands
Skowkona Creek CW	CWHwh1	53.30807	-132.14562	GIS_ID_Link59720	Island Timberlands
Skowkona Creek CW	CWHwh1	53.31121	-132.14506	GIS_ID_Link59721	Island Timberlands
Skowkona Creek CW	CWHwh1	53.31014	-132.14512	GIS_ID_Link59722	Island Timberlands
Skowkona Creek CW	CWHwh1	53.3099	-132.14614	GIS_ID_Link59723	Island Timberlands
Skowkona Creek CW	CWHwh1	53.30882	-132.1459	GIS_ID_Link59724	Island Timberlands
Skowkona Creek CW	CWHwh1	53.3092	-132.14588	GIS_ID_Link59725	Island Timberlands
Skowkona Creek CW	CWHwh1	53.31196	-132.14474	GIS_ID_Link59726	Island Timberlands
Skowkona Creek CW	CWHwh1	53.31187	-132.14555	GIS_ID_Link59727	Island Timberlands
Skowkona Creek CW	CWHwh1	53.31145	-132.14525	GIS_ID_Link59728	Island Timberlands
Skowkona Creek CW	CWHwh1	53.30954	-132.14574	GIS_ID_Link59729	Island Timberlands
Skowkona Creek CW	CWHwh1	53.31144	-132.14573	GIS_ID_Link59730	Island Timberlands
Skowkona Creek CW	CWHwh1	53.30925	-132.14647	GIS_ID_Link59731	Island Timberlands
Skowkona Creek CW	CWHwh1	53.30838	-132.1462	GIS_ID_Link59732	Island Timberlands
Skowkona Creek CW	CWHwh1	53.31013	-132.14575	GIS_ID_Link59733	Island Timberlands
Skowkona Creek CW	CWHwh1	53.31008	-132.14555	GIS_ID_Link59734	Island Timberlands
Skowkona Creek CW	CWHwh1	53.30898	-132.14595	GIS_ID_Link59735	Island Timberlands
Skowkona Creek CW	CWHwh1	53.31201	-132.14519	GIS_ID_Link59736	Island Timberlands
Skowkona Creek CW	CWHwh1	53.31225	-132.14285	GIS_ID_Link59737	Island Timberlands
Skowkona Creek CW	CWHwh1	53.31268	-132.14262	GIS_ID_Link59738	Island Timberlands
Skowkona Creek CW	CWHwh1	53.31225	-132.14289	GIS_ID_Link59739	Island Timberlands
Skowkona Creek CW	CWHwh1	53.31304	-132.14259	GIS_ID_Link59740	Island Timberlands
Yakoun River Upper	CWHwh1	53.4134	-132.25908	GIS_ID_Link59741	Island Timberlands
Ghost Creek	CWHwh1	53.42702	-132.28468	GIS_ID_Link59742	Island Timberlands
Ghost Creek	CWHwh1	53.42705	-132.28446	GIS_ID_Link59743	Island Timberlands
Ghost Creek	CWHwh1	53.42638	-132.28452	GIS_ID_Link59744	Island Timberlands
Ghost Creek	CWHwh1	53.42794	-132.28457	GIS_ID_Link59745	Island Timberlands
Ghost Creek	CWHwh1	53.42703	-132.28314	GIS_ID_Link59746	Island Timberlands
Ghost Creek	CWHwh1	53.42582	-132.28281	GIS_ID_Link59747	Island Timberlands
Ghost Creek	CWHwh1	53.42797	-132.28164	GIS_ID_Link59748	Island Timberlands
Ghost Creek	CWHwh1	53.42632	-132.2812	GIS_ID_Link59749	Island Timberlands
Ghost Creek	CWHwh1	53.42637	-132.28128	GIS_ID_Link59750	Island Timberlands
Ghost Creek	CWHwh1	53.42614	-132.28477	GIS_ID_Link59751	Island Timberlands
Ghost Creek	CWHwh1	53.4274	-132.28457	GIS_ID_Link59752	Island Timberlands
Ghost Creek	CWHwh1	53.42623	-132.28468	GIS_ID_Link59753	Island Timberlands
Ghost Creek	CWHwh1	53.42664	-132.28454	GIS_ID_Link59754	Island Timberlands
Ghost Creek	CWHwh1	53.42688	-132.28451	GIS_ID_Link59755	Island Timberlands
Ghost Creek	CWHwh1	53.42878	-132.27856	GIS_ID_Link59756	Island Timberlands
Ghost Creek	CWHwh1	53.42877	-132.27828	GIS_ID_Link59757	Island Timberlands
Ghost Creek	CWHwh1	53.42574	-132.28305	GIS_ID_Link59758	Island Timberlands
Ghost Creek	CWHwh1	53.42786	-132.28	GIS_ID_Link59759	Island Timberlands
Ghost Creek	CWHwh1	53.42703	-132.28223	GIS_ID_Link59760	Island Timberlands
Three Mile Creek Upper	CWHwh1	53.40431	-132.23508	GIS_ID_Link59761	Island Timberlands
Three Mile Creek Upper	CWHwh1	53.40571	-132.2355	GIS_ID_Link59762	Island Timberlands
Three Mile Creek Upper	CWHwh1	53.40486	-132.23512	GIS_ID_Link59763	Island Timberlands
Three Mile Creek Upper	CWHwh1	53.40553	-132.23539	GIS_ID_Link59764	Island Timberlands
Three Mile Creek Upper	CWHwh1	53.40434	-132.23491	GIS_ID_Link59765	Island Timberlands
Wilson Creek North	CWHwh1	53.40632	-132.23331	GIS_ID_Link59766	Island Timberlands
Wilson Creek North	CWHwh1	53.42075	-132.23494	GIS_ID_Link59767	Island Timberlands
Wilson Creek North	CWHwh1	53.42078	-132.23501	GIS_ID_Link59768	Island Timberlands
Wilson Creek North	CWHwh1	53.41888	-132.22754	GIS_ID_Link59769	Island Timberlands

Location (Basin)	Biogeo Zone (BGC_LABEL)	Latitude	Longitude	GIS_ID	Ownership
Wilson Creek North	CWHwh1	53.41907	-132.22718	GIS_ID_Link59770	Island Timberlands
Wilson Creek North	CWHwh1	53.41861	-132.22854	GIS_ID_Link59771	Island Timberlands
Wilson Creek North	CWHwh1	53.41833	-132.22964	GIS_ID_Link59772	Island Timberlands
Wilson Creek North	CWHwh1	53.41839	-132.22875	GIS_ID_Link59773	Island Timberlands
Wilson Creek North	CWHwh1	53.41846	-132.23199	GIS_ID_Link59774	Island Timberlands
Wilson Creek North	CWHwh1	53.41887	-132.23401	GIS_ID_Link59775	Island Timberlands
Wilson Creek North	CWHwh1	53.41874	-132.23384	GIS_ID_Link59776	Island Timberlands
Wilson Creek North	CWHwh1	53.41859	-132.2325	GIS_ID_Link59777	Island Timberlands
Wilson Creek North	CWHwh1	53.41872	-132.23341	GIS_ID_Link59778	Island Timberlands
Wilson Creek North	CWHwh1	53.41843	-132.23087	GIS_ID_Link59779	Island Timberlands
Wilson Creek North	CWHwh1	53.41832	-132.22999	GIS_ID_Link59780	Island Timberlands
Wilson Creek North	CWHwh1	53.41871	-132.22838	GIS_ID_Link59781	Island Timberlands
Wilson Creek North	CWHwh1	53.42149	-132.23565	GIS_ID_Link59782	Island Timberlands
Wilson Creek North	CWHwh1	53.42144	-132.23626	GIS_ID_Link59783	Island Timberlands
Wilson Creek North	CWHwh1	53.42185	-132.23639	GIS_ID_Link59784	Island Timberlands
Wilson Creek North	CWHwh1	53.42203	-132.23687	GIS_ID_Link59785	Island Timberlands
Wilson Creek North	CWHwh1	53.42155	-132.23654	GIS_ID_Link59786	Island Timberlands
Wilson Creek North	CWHwh1	53.42131	-132.23595	GIS_ID_Link59787	Island Timberlands
Wilson Creek North	CWHwh1	53.42135	-132.23591	GIS_ID_Link59788	Island Timberlands
Wilson Creek North	CWHwh1	53.42155	-132.23643	GIS_ID_Link59789	Island Timberlands
Wilson Creek North	CWHwh1	53.42187	-132.23738	GIS_ID_Link59790	Island Timberlands
Wilson Creek North	CWHwh1	53.42138	-132.23571	GIS_ID_Link59791	Island Timberlands
Wilson Creek North	CWHwh1	53.42166	-132.23629	GIS_ID_Link59792	Island Timberlands
Wilson Creek North	CWHwh1	53.42186	-132.23718	GIS_ID_Link59793	Island Timberlands
Wilson Creek North	CWHwh1	53.41918	-132.23417	GIS_ID_Link59794	Island Timberlands
Wilson Creek North	CWHwh1	53.42088	-132.23517	GIS_ID_Link59795	Island Timberlands
Wilson Creek North	CWHwh1	53.42086	-132.23512	GIS_ID_Link59796	Island Timberlands
Wilson Creek North	CWHwh1	53.41924	-132.2342	GIS_ID_Link59797	Island Timberlands
Wilson Creek North	CWHwh1	53.41536	-132.22543	GIS_ID_Link59798	Island Timberlands
Wilson Creek North	CWHwh1	53.41653	-132.23621	GIS_ID_Link59799	Island Timberlands
Three Mile Creek Upper	CWHwh1	53.4038	-132.23514	GIS_ID_Link59800	Island Timberlands
Three Mile Creek Upper	CWHwh1	53.40568	-132.23866	GIS_ID_Link59801	Island Timberlands
Three Mile Creek Upper	CWHwh1	53.4045	-132.23874	GIS_ID_Link59802	Island Timberlands
Three Mile Creek Upper	CWHwh1	53.40534	-132.23978	GIS_ID_Link59803	Island Timberlands
Three Mile Creek Upper	CWHwh1	53.40582	-132.23853	GIS_ID_Link59804	Island Timberlands
Three Mile Creek Upper	CWHwh1	53.40414	-132.23459	GIS_ID_Link59805	Island Timberlands
Three Mile Creek Upper	CWHwh1	53.40416	-132.2396	GIS_ID_Link59806	Island Timberlands
Three Mile Creek Upper	CWHwh1	53.40432	-132.23935	GIS_ID_Link59807	Island Timberlands
Three Mile Creek Upper	CWHwh1	53.40558	-132.23875	GIS_ID_Link59808	Island Timberlands
Drill Creek	CWHwh1	53.46572	-132.24135	GIS_ID_Link59809	Island Timberlands
Yakoun River Lower	CWHwh1	53.46572	-132.24187	GIS_ID_Link59810	Island Timberlands
Yakoun River Lower	CWHwh1	53.46837	-132.24289	GIS_ID_Link59811	Island Timberlands
Yakoun River Lower	CWHwh1	53.4675	-132.24441	GIS_ID_Link59812	Island Timberlands
Yakoun River Lower	CWHwh1	53.46786	-132.24373	GIS_ID_Link59813	Island Timberlands
Yakoun River Lower	CWHwh1	53.47173	-132.25129	GIS_ID_Link59814	Island Timberlands
Yakoun River Lower	CWHwh1	53.46831	-132.246	GIS_ID_Link59815	Island Timberlands
Yakoun River Lower	CWHwh1	53.46898	-132.24914	GIS_ID_Link59816	Island Timberlands
Yakoun River Lower	CWHwh1	53.46751	-132.24464	GIS_ID_Link59817	Island Timberlands
Yakoun River Lower	CWHwh1	53.47081	-132.25259	GIS_ID_Link59818	Island Timberlands
Yakoun River Lower	CWHwh1	53.46756	-132.24653	GIS_ID_Link59819	Island Timberlands
Yakoun River Lower	CWHwh1	53.47098	-132.24948	GIS_ID_Link59820	Island Timberlands

Location (Basin)	Biogeo Zone (BGC_LABEL)	Latitude	Longitude	GIS_ID	Ownership
Yakoun River Lower	CWHwh1	53.46745	-132.24548	GIS_ID_Link59821	Island Timberlands
Yakoun River Lower	CWHwh1	53.46781	-132.2441	GIS_ID_Link59822	Island Timberlands
Yakoun River Lower	CWHwh1	53.46799	-132.24345	GIS_ID_Link59823	Island Timberlands
Yakoun River Lower	CWHwh1	53.46729	-132.24467	GIS_ID_Link59824	Island Timberlands
Yakoun River Lower	CWHwh1	53.47098	-132.2532	GIS_ID_Link59825	Island Timberlands
Yakoun River Lower	CWHwh1	53.47172	-132.25179	GIS_ID_Link59826	Island Timberlands
Yakoun River Lower	CWHwh1	53.47158	-132.24994	GIS_ID_Link59827	Island Timberlands
Yakoun River Lower	CWHwh1	53.46963	-132.24933	GIS_ID_Link59828	Island Timberlands
Yakoun River Lower	CWHwh1	53.46945	-132.25041	GIS_ID_Link59829	Island Timberlands
Yakoun River Lower	CWHwh1	53.46629	-132.24459	GIS_ID_Link59830	Island Timberlands
Yakoun River Lower	CWHwh1	53.4689	-132.24606	GIS_ID_Link59831	Island Timberlands
Yakoun River Lower	CWHwh1	53.46979	-132.25251	GIS_ID_Link59832	Island Timberlands
Yakoun River Lower	CWHwh1	53.46882	-132.2508	GIS_ID_Link59833	Island Timberlands
Yakoun River Lower	CWHwh1	53.4704	-132.25319	GIS_ID_Link59834	Island Timberlands
Yakoun River Lower	CWHwh1	53.46895	-132.25066	GIS_ID_Link59835	Island Timberlands
Yakoun River Lower	CWHwh1	53.46755	-132.24614	GIS_ID_Link59836	Island Timberlands
Yakoun River Lower	CWHwh1	53.47136	-132.25112	GIS_ID_Link59837	Island Timberlands
Yakoun River Lower	CWHwh1	53.46761	-132.24683	GIS_ID_Link59838	Island Timberlands
Yakoun River Lower	CWHwh1	53.46748	-132.24484	GIS_ID_Link59839	Island Timberlands
Yakoun River Lower	CWHwh1	53.46761	-132.24438	GIS_ID_Link59840	Island Timberlands
Yakoun River Lower	CWHwh1	53.46834	-132.24292	GIS_ID_Link59841	Island Timberlands
Yakoun River Lower	CWHwh1	53.46852	-132.24274	GIS_ID_Link59842	Island Timberlands
Yakoun River Lower	CWHwh1	53.46861	-132.24264	GIS_ID_Link59843	Island Timberlands
Yakoun River Lower	CWHwh1	53.46759	-132.24432	GIS_ID_Link59844	Island Timberlands
Yakoun River Lower	CWHwh1	53.46833	-132.24283	GIS_ID_Link59845	Island Timberlands
Yakoun River Lower	CWHwh1	53.47065	-132.25207	GIS_ID_Link59846	Island Timberlands
Yakoun River Lower	CWHwh1	53.47125	-132.2517	GIS_ID_Link59847	Island Timberlands
Yakoun River Lower	CWHwh1	53.4665	-132.24279	GIS_ID_Link59848	Island Timberlands
Yakoun River Lower	CWHwh1	53.47065	-132.25285	GIS_ID_Link59849	Island Timberlands
Yakoun River Lower	CWHwh1	53.47116	-132.2501	GIS_ID_Link59850	Island Timberlands
Yakoun River Lower	CWHwh1	53.46731	-132.24567	GIS_ID_Link59851	Island Timberlands
Yakoun River Lower	CWHwh1	53.46801	-132.24407	GIS_ID_Link59852	Island Timberlands
Yakoun River Lower	CWHwh1	53.46902	-132.2483	GIS_ID_Link59853	Island Timberlands
Wilson Creek North	CWHwh1	53.41483	-132.2353	GIS_ID_Link59854	Island Timberlands
Brent Creek	CWHwh1	53.32311	-132.16593	GIS_ID_Link59855	Island Timberlands
Brent Creek	CWHwh1	53.32226	-132.16271	GIS_ID_Link59856	Island Timberlands
Brent Creek	CWHwh1	53.3225	-132.1632	GIS_ID_Link59857	Island Timberlands
Brent Creek	CWHwh1	53.32206	-132.16621	GIS_ID_Link59858	Island Timberlands
Brent Creek	CWHwh1	53.32247	-132.16559	GIS_ID_Link59859	Island Timberlands
Brent Creek	CWHwh1	53.32224	-132.16786	GIS_ID_Link59860	Island Timberlands
Brent Creek	CWHwh1	53.32281	-132.16291	GIS_ID_Link59861	Island Timberlands
Brent Creek	CWHwh1	53.32281	-132.16773	GIS_ID_Link59862	Island Timberlands
Brent Creek	CWHwh1	53.32498	-132.16638	GIS_ID_Link59863	Island Timberlands
Brent Creek	CWHwh1	53.32528	-132.16529	GIS_ID_Link59864	Island Timberlands
Brent Creek	CWHwh1	53.32472	-132.16491	GIS_ID_Link59865	Island Timberlands
Brent Creek	CWHwh1	53.32594	-132.16724	GIS_ID_Link59866	Island Timberlands
Brent Creek	CWHwh1	53.32403	-132.16535	GIS_ID_Link59867	Island Timberlands
Brent Creek	CWHwh1	53.32542	-132.16545	GIS_ID_Link59868	Island Timberlands
Brent Creek	CWHwh1	53.32467	-132.16547	GIS_ID_Link59869	Island Timberlands
Brent Creek	CWHwh1	53.32497	-132.16506	GIS_ID_Link59870	Island Timberlands
Brent Creek	CWHwh1	53.32238	-132.16621	GIS_ID_Link59871	Island Timberlands

Location (Basin)	Biogeo Zone (BGC_LABEL)	Latitude	Longitude	GIS_ID	Ownership
Brent Creek	CWHwh1	53.32233	-132.16719	GIS_ID_Link59872	Island Timberlands
Brent Creek	CWHwh1	53.3257	-132.16745	GIS_ID_Link59873	Island Timberlands
Brent Creek	CWHwh1	53.32243	-132.16283	GIS_ID_Link59874	Island Timberlands
Lina Island	CWHwh1	53.22712	-132.13766	GIS_ID_Link59875	Island Timberlands
Lina Island	CWHwh1	53.2331	-132.14116	GIS_ID_Link59876	Island Timberlands
Lina Island	CWHwh1	53.23363	-132.14159	GIS_ID_Link59877	Island Timberlands
Lina Island	CWHwh1	53.22984	-132.13678	GIS_ID_Link59878	Island Timberlands
Brent Creek	CWHwh1	53.3223	-132.17745	GIS_ID_Link59879	Island Timberlands
Brent Creek	CWHwh1	53.32271	-132.1751	GIS_ID_Link59880	Island Timberlands
Brent Creek	CWHwh1	53.32245	-132.17442	GIS_ID_Link59881	Island Timberlands
Brent Creek	CWHwh1	53.3225	-132.17423	GIS_ID_Link59882	Island Timberlands
Brent Creek	CWHwh1	53.32169	-132.17591	GIS_ID_Link59883	Island Timberlands
Brent Creek	CWHwh1	53.32182	-132.17735	GIS_ID_Link59884	Island Timberlands
Brent Creek	CWHwh1	53.319	-132.1859	GIS_ID_Link59885	Island Timberlands
Brent Creek	CWHwh1	53.31887	-132.18708	GIS_ID_Link59886	Island Timberlands
Brent Creek	CWHwh1	53.31927	-132.18426	GIS_ID_Link59887	Island Timberlands
Brent Creek	CWHwh1	53.31932	-132.18671	GIS_ID_Link59888	Island Timberlands
Brent Creek	CWHwh1	53.3194	-132.1831	GIS_ID_Link59889	Island Timberlands
Brent Creek	CWHwh1	53.31905	-132.17958	GIS_ID_Link59890	Island Timberlands
Brent Creek	CWHwh1	53.31746	-132.17966	GIS_ID_Link59891	Island Timberlands
Brent Creek	CWHwh1	53.31921	-132.178	GIS_ID_Link59892	Island Timberlands
Brent Creek	CWHwh1	53.31369	-132.18582	GIS_ID_Link59893	Island Timberlands
Brent Creek	CWHwh1	53.32118	-132.17658	GIS_ID_Link59894	Island Timberlands
Brent Creek	CWHwh1	53.31945	-132.18064	GIS_ID_Link59895	Island Timberlands
Brent Creek	CWHwh1	53.31933	-132.18196	GIS_ID_Link59896	Island Timberlands
Brent Creek	CWHwh1	53.32081	-132.17633	GIS_ID_Link59897	Island Timberlands
Brent Creek	CWHwh1	53.32009	-132.17693	GIS_ID_Link59898	Island Timberlands
Brent Creek	CWHwh1	53.31865	-132.17829	GIS_ID_Link59899	Island Timberlands
Brent Creek	CWHwh1	53.31649	-132.1838	GIS_ID_Link59900	Island Timberlands
Brent Creek	CWHwh1	53.3146	-132.18506	GIS_ID_Link59901	Island Timberlands
Brent Creek	CWHwh1	53.31808	-132.18226	GIS_ID_Link59902	Island Timberlands
Brent Creek	CWHwh1	53.32047	-132.17794	GIS_ID_Link59903	Island Timberlands
Brent Creek	CWHwh1	53.32005	-132.17798	GIS_ID_Link59904	Island Timberlands
Brent Creek	CWHwh1	53.31928	-132.17875	GIS_ID_Link59905	Island Timberlands
Brent Creek	CWHwh1	53.32075	-132.17755	GIS_ID_Link59906	Island Timberlands
Brent Creek	CWHwh1	53.32261	-132.17664	GIS_ID_Link59907	Island Timberlands
Brent Creek	CWHwh1	53.32171	-132.1764	GIS_ID_Link59908	Island Timberlands
Brent Creek	CWHwh1	53.3192	-132.18351	GIS_ID_Link59909	Island Timberlands
Brent Creek	CWHwh1	53.3209	-132.17658	GIS_ID_Link59910	Island Timberlands
Brent Creek	CWHwh1	53.31937	-132.18024	GIS_ID_Link59911	Island Timberlands
Brent Creek	CWHwh1	53.31911	-132.1798	GIS_ID_Link59912	Island Timberlands
Brent Creek	CWHwh1	53.31902	-132.17882	GIS_ID_Link59913	Island Timberlands
Brent Creek	CWHwh1	53.31993	-132.17771	GIS_ID_Link59914	Island Timberlands
Brent Creek	CWHwh1	53.3207	-132.17724	GIS_ID_Link59915	Island Timberlands
Brent Creek	CWHwh1	53.31906	-132.18577	GIS_ID_Link59916	Island Timberlands
Brent Creek	CWHwh1	53.31648	-132.18502	GIS_ID_Link59917	Island Timberlands
Brent Creek	CWHwh1	53.31753	-132.18464	GIS_ID_Link59918	Island Timberlands
Brent Creek	CWHwh1	53.316	-132.18526	GIS_ID_Link59919	Island Timberlands
Brent Creek	CWHwh1	53.31719	-132.18467	GIS_ID_Link59920	Island Timberlands
Brent Creek	CWHwh1	53.31857	-132.18406	GIS_ID_Link59921	Island Timberlands
Brent Creek	CWHwh1	53.31253	-132.18557	GIS_ID_Link59922	Island Timberlands

Location (Basin)	Biogeo Zone (BGC_LABEL)	Latitude	Longitude	GIS_ID	Ownership
Brent Creek	CWHwh1	53.31418	-132.18574	GIS_ID_Link59923	Island Timberlands
Brent Creek	CWHwh1	53.31885	-132.18697	GIS_ID_Link59924	Island Timberlands
Brent Creek	CWHwh1	53.31931	-132.18519	GIS_ID_Link59925	Island Timberlands
Brent Creek	CWHwh1	53.31874	-132.17859	GIS_ID_Link59926	Island Timberlands
Brent Creek	CWHwh1	53.31942	-132.183	GIS_ID_Link59927	Island Timberlands
Brent Creek	CWHwh1	53.31937	-132.18118	GIS_ID_Link59928	Island Timberlands
Brent Creek	CWHwh1	53.31664	-132.18427	GIS_ID_Link59929	Island Timberlands
Brent Creek	CWHwh1	53.31809	-132.17964	GIS_ID_Link59930	Island Timberlands
Brent Creek	CWHwh1	53.32042	-132.17787	GIS_ID_Link59931	Island Timberlands
Brent Creek	CWHwh1	53.3205	-132.17778	GIS_ID_Link59932	Island Timberlands
Lina Island	CWHwh1	53.2189	-132.13989	GIS_ID_Link59933	Island Timberlands
Lina Island	CWHwh1	53.21875	-132.14476	GIS_ID_Link59934	Island Timberlands
Lina Island	CWHwh1	53.21997	-132.14381	GIS_ID_Link59935	Island Timberlands
Lina Island	CWHwh1	53.21779	-132.14274	GIS_ID_Link59936	Island Timberlands
Lina Island	CWHwh1	53.21906	-132.14026	GIS_ID_Link59937	Island Timberlands
Lina Island	CWHwh1	53.21957	-132.14555	GIS_ID_Link59938	Island Timberlands
Lina Island	CWHwh1	53.21777	-132.14343	GIS_ID_Link59939	Island Timberlands
Lina Island	CWHwh1	53.21951	-132.14681	GIS_ID_Link59940	Island Timberlands
Lina Island	CWHwh1	53.2177	-132.14349	GIS_ID_Link59941	Island Timberlands
Etheline Creek	CWHwh1	53.34354	-132.25329	GIS_ID_Link59942	Island Timberlands
Etheline Creek	CWHwh1	53.34287	-132.25491	GIS_ID_Link59943	Island Timberlands
Etheline Creek	CWHwh1	53.34105	-132.2546	GIS_ID_Link59944	Island Timberlands
Etheline Creek	CWHwh1	53.34202	-132.25384	GIS_ID_Link59945	Island Timberlands
Etheline Creek	CWHwh1	53.34222	-132.25385	GIS_ID_Link59946	Island Timberlands
Etheline Creek	CWHwh1	53.34353	-132.25394	GIS_ID_Link59947	Island Timberlands
Etheline Creek	CWHwh1	53.34176	-132.25271	GIS_ID_Link59948	Island Timberlands
Etheline Creek	CWHwh1	53.34175	-132.25358	GIS_ID_Link59949	Island Timberlands
Etheline Creek	CWHwh1	53.34175	-132.25337	GIS_ID_Link59950	Island Timberlands
Etheline Creek	CWHwh1	53.34211	-132.25204	GIS_ID_Link59951	Island Timberlands
Yakoun River Upper	CWHwh1	53.34437	-132.25244	GIS_ID_Link59952	Island Timberlands
Yakoun River Upper	CWHwh1	53.3435	-132.2515	GIS_ID_Link59953	Island Timberlands
Yakoun River Upper	CWHwh1	53.34401	-132.25159	GIS_ID_Link59954	Island Timberlands
Etheline Creek	CWHwh1	53.33988	-132.25486	GIS_ID_Link59955	Island Timberlands
Etheline Creek	CWHwh1	53.34281	-132.25081	GIS_ID_Link59956	Island Timberlands
Etheline Creek	CWHwh1	53.34334	-132.25078	GIS_ID_Link59957	Island Timberlands
Etheline Creek	CWHwh1	53.34321	-132.25079	GIS_ID_Link59958	Island Timberlands
Etheline Creek	CWHwh1	53.33991	-132.25457	GIS_ID_Link59959	Island Timberlands
Etheline Creek	CWHwh1	53.34299	-132.25149	GIS_ID_Link59960	Island Timberlands
Etheline Creek	CWHwh1	53.34291	-132.25015	GIS_ID_Link59961	Island Timberlands
Etheline Creek	CWHwh1	53.33985	-132.25526	GIS_ID_Link59962	Island Timberlands
Brent Creek	CWHwh1	53.35421	-132.23158	GIS_ID_Link59963	Island Timberlands
Brent Creek	CWHwh1	53.35588	-132.22884	GIS_ID_Link59964	Island Timberlands
Brent Creek	CWHwh1	53.35704	-132.22993	GIS_ID_Link59965	Island Timberlands
Brent Creek	CWHwh1	53.35386	-132.23151	GIS_ID_Link59966	Island Timberlands
Brent Creek	CWHwh1	53.35386	-132.23179	GIS_ID_Link59967	Island Timberlands
Brent Creek	CWHwh1	53.35622	-132.22931	GIS_ID_Link59968	Island Timberlands
Brent Creek	CWHwh1	53.35464	-132.23063	GIS_ID_Link59969	Island Timberlands
Brent Creek	CWHwh1	53.35484	-132.2298	GIS_ID_Link59970	Island Timberlands
Brent Creek	CWHwh1	53.35613	-132.22969	GIS_ID_Link59971	Island Timberlands
Brent Creek	CWHwh1	53.3542	-132.23152	GIS_ID_Link59972	Island Timberlands
Brent Creek	CWHwh1	53.35587	-132.22894	GIS_ID_Link59973	Island Timberlands

Location (Basin)	Biogeo Zone (BGC_LABEL)	Latitude	Longitude	GIS_ID	Ownership
Brent Creek	CWHwh1	53.3539	-132.23154	GIS_ID_Link59974	Island Timberlands
Yakoun River Upper	CWHwh1	53.40254	-132.27798	GIS_ID_Link59975	Island Timberlands
Yakoun River Upper	CWHwh1	53.40282	-132.27686	GIS_ID_Link59976	Island Timberlands
Yakoun River Upper	CWHwh1	53.40414	-132.2745	GIS_ID_Link59977	Island Timberlands
Yakoun River Upper	CWHwh1	53.41108	-132.2713	GIS_ID_Link59978	Island Timberlands
Yakoun River Upper	CWHwh1	53.40819	-132.27216	GIS_ID_Link59979	Island Timberlands
Yakoun River Upper	CWHwh1	53.4112	-132.26741	GIS_ID_Link59980	Island Timberlands
Yakoun River Upper	CWHwh1	53.41281	-132.2687	GIS_ID_Link59981	Island Timberlands
Yakoun River Upper	CWHwh1	53.4051	-132.27313	GIS_ID_Link59982	Island Timberlands
Yakoun River Upper	CWHwh1	53.4114	-132.26748	GIS_ID_Link59983	Island Timberlands
Yakoun River Upper	CWHwh1	53.41267	-132.27104	GIS_ID_Link59984	Island Timberlands
Yakoun River Upper	CWHwh1	53.40615	-132.2707	GIS_ID_Link59985	Island Timberlands
Yakoun River Upper	CWHwh1	53.4089	-132.27027	GIS_ID_Link59986	Island Timberlands
Yakoun River Upper	CWHwh1	53.41271	-132.26759	GIS_ID_Link59987	Island Timberlands
Yakoun River Upper	CWHwh1	53.41238	-132.27007	GIS_ID_Link59988	Island Timberlands
Yakoun River Upper	CWHwh1	53.40301	-132.27593	GIS_ID_Link59989	Island Timberlands
Yakoun River Upper	CWHwh1	53.40309	-132.27576	GIS_ID_Link59990	Island Timberlands
Yakoun River Upper	CWHwh1	53.4125	-132.27038	GIS_ID_Link59991	Island Timberlands
Yakoun River Upper	CWHwh1	53.4127	-132.26908	GIS_ID_Link59992	Island Timberlands
Yakoun River Upper	CWHwh1	53.40795	-132.27054	GIS_ID_Link59993	Island Timberlands
Yakoun River Upper	CWHwh1	53.41049	-132.26931	GIS_ID_Link59994	Island Timberlands
Yakoun River Upper	CWHwh1	53.40485	-132.27313	GIS_ID_Link59995	Island Timberlands
Yakoun River Upper	CWHwh1	53.40825	-132.27057	GIS_ID_Link59996	Island Timberlands
Yakoun River Upper	CWHwh1	53.40462	-132.2735	GIS_ID_Link59997	Island Timberlands
Yakoun River Upper	CWHwh1	53.40863	-132.27042	GIS_ID_Link59998	Island Timberlands
Yakoun River Upper	CWHwh1	53.41031	-132.2697	GIS_ID_Link59999	Island Timberlands
Yakoun River Upper	CWHwh1	53.41309	-132.26883	GIS_ID_Link60000	Island Timberlands
Yakoun River Upper	CWHwh1	53.40201	-132.27696	GIS_ID_Link60001	Island Timberlands
Yakoun River Upper	CWHwh1	53.40715	-132.27121	GIS_ID_Link60002	Island Timberlands
Yakoun River Upper	CWHwh1	53.40239	-132.27685	GIS_ID_Link60003	Island Timberlands
Yakoun River Upper	CWHwh1	53.41242	-132.26952	GIS_ID_Link60004	Island Timberlands
Yakoun River Upper	CWHwh1	53.41188	-132.26722	GIS_ID_Link60005	Island Timberlands
Yakoun River Upper	CWHwh1	53.40758	-132.27082	GIS_ID_Link60006	Island Timberlands
Yakoun River Upper	CWHwh1	53.40925	-132.27019	GIS_ID_Link60007	Island Timberlands
Yakoun River Upper	CWHwh1	53.41087	-132.26811	GIS_ID_Link60008	Island Timberlands
Yakoun River Upper	CWHwh1	53.4055	-132.27197	GIS_ID_Link60009	Island Timberlands
Yakoun River Upper	CWHwh1	53.40791	-132.27167	GIS_ID_Link60010	Island Timberlands
Yakoun River Upper	CWHwh1	53.40687	-132.27168	GIS_ID_Link60011	Island Timberlands
Yakoun River Upper	CWHwh1	53.41084	-132.27086	GIS_ID_Link60012	Island Timberlands
Yakoun River Upper	CWHwh1	53.40387	-132.27558	GIS_ID_Link60013	Island Timberlands
Yakoun River Upper	CWHwh1	53.41376	-132.25204	GIS_ID_Link60014	Island Timberlands
Yakoun River Upper	CWHwh1	53.41379	-132.25227	GIS_ID_Link60015	Island Timberlands
Yakoun River Upper	CWHwh1	53.41354	-132.25203	GIS_ID_Link60016	Island Timberlands
Yakoun River Upper	CWHwh1	53.41377	-132.25232	GIS_ID_Link60017	Island Timberlands
Yakoun River Upper	CWHwh1	53.41005	-132.25109	GIS_ID_Link60018	Island Timberlands
Yakoun River Upper	CWHwh1	53.40589	-132.24804	GIS_ID_Link60019	Island Timberlands
Yakoun River Upper	CWHwh1	53.40612	-132.2486	GIS_ID_Link60020	Island Timberlands
Yakoun River Upper	CWHwh1	53.40625	-132.24777	GIS_ID_Link60021	Island Timberlands
Yakoun River Upper	CWHwh1	53.40583	-132.24851	GIS_ID_Link60022	Island Timberlands
Yakoun River Upper	CWHwh1	53.40472	-132.24664	GIS_ID_Link60023	Island Timberlands
Yakoun River Upper	CWHwh1	53.40452	-132.24638	GIS_ID_Link60024	Island Timberlands

Location (Basin)	Biogeo Zone (BGC_LABEL)	Latitude	Longitude	GIS_ID	Ownership
Yakoun River Upper	CWHwh1	53.40704	-132.25407	GIS_ID_Link60025	Island Timberlands
Yakoun River Upper	CWHwh1	53.40681	-132.25335	GIS_ID_Link60026	Island Timberlands
Yakoun River Upper	CWHwh1	53.407	-132.25367	GIS_ID_Link60027	Island Timberlands
Yakoun River Upper	CWHwh1	53.40737	-132.25405	GIS_ID_Link60028	Island Timberlands
Yakoun River Upper	CWHwh1	53.40642	-132.25402	GIS_ID_Link60029	Island Timberlands
Yakoun River Upper	CWHwh1	53.40712	-132.25398	GIS_ID_Link60030	Island Timberlands
Yakoun River Upper	CWHwh1	53.40677	-132.2535	GIS_ID_Link60031	Island Timberlands
Three Mile Creek Upper	CWHwh1	53.40296	-132.24113	GIS_ID_Link60032	Island Timberlands
Three Mile Creek Upper	CWHwh1	53.40212	-132.24134	GIS_ID_Link60033	Island Timberlands
Three Mile Creek Upper	CWHwh1	53.40527	-132.24431	GIS_ID_Link60034	Island Timberlands
Survey Creek Upper	CWHwh1	53.36461	-132.18589	GIS_ID_Link60035	Island Timberlands
Survey Creek Upper	CWHwh1	53.36413	-132.1864	GIS_ID_Link60036	Island Timberlands
Brent Creek	CWHwh1	53.33672	-132.2399	GIS_ID_Link60037	Island Timberlands
Brent Creek	CWHwh1	53.33682	-132.24024	GIS_ID_Link60038	Island Timberlands
Brent Creek	CWHwh1	53.33852	-132.23924	GIS_ID_Link60039	Island Timberlands
Brent Creek	CWHwh1	53.33762	-132.23941	GIS_ID_Link60040	Island Timberlands
Brent Creek	CWHwh1	53.3381	-132.24013	GIS_ID_Link60041	Island Timberlands
Brent Creek	CWHwh1	53.33775	-132.23981	GIS_ID_Link60042	Island Timberlands
Brent Creek	CWHwh1	53.33832	-132.23926	GIS_ID_Link60043	Island Timberlands
Etheline Creek	CWHwh1	53.33677	-132.23918	GIS_ID_Link60044	Island Timberlands
Etheline Creek	CWHwh1	53.33667	-132.23969	GIS_ID_Link60045	Island Timberlands
Etheline Creek	CWHwh1	53.33539	-132.24185	GIS_ID_Link60046	Island Timberlands
Etheline Creek	CWHwh1	53.3353	-132.24032	GIS_ID_Link60047	Island Timberlands
Etheline Creek	CWHwh1	53.33409	-132.24037	GIS_ID_Link60048	Island Timberlands
Etheline Creek	CWHwh1	53.33475	-132.23996	GIS_ID_Link60049	Island Timberlands
Etheline Creek	CWHwh1	53.33502	-132.24019	GIS_ID_Link60050	Island Timberlands
Etheline Creek	CWHwh1	53.3351	-132.2409	GIS_ID_Link60051	Island Timberlands
Etheline Creek	CWHwh1	53.33451	-132.24008	GIS_ID_Link60052	Island Timberlands
Etheline Creek	CWHwh1	53.33671	-132.23912	GIS_ID_Link60053	Island Timberlands
Etheline Creek	CWHwh1	53.33592	-132.23978	GIS_ID_Link60054	Island Timberlands
Etheline Creek	CWHwh1	53.33594	-132.24061	GIS_ID_Link60055	Island Timberlands
Etheline Creek	CWHwh1	53.33671	-132.23942	GIS_ID_Link60056	Island Timberlands
Etheline Creek	CWHwh1	53.33465	-132.24046	GIS_ID_Link60057	Island Timberlands
Etheline Creek	CWHwh1	53.33602	-132.24	GIS_ID_Link60058	Island Timberlands
Etheline Creek	CWHwh1	53.33523	-132.2403	GIS_ID_Link60059	Island Timberlands
Etheline Creek	CWHwh1	53.33477	-132.24006	GIS_ID_Link60060	Island Timberlands
Etheline Creek	CWHwh1	53.33536	-132.24047	GIS_ID_Link60061	Island Timberlands
Etheline Creek	CWHwh1	53.33663	-132.23909	GIS_ID_Link60062	Island Timberlands
Etheline Creek	CWHwh1	53.33362	-132.24346	GIS_ID_Link60063	Island Timberlands
Etheline Creek	CWHwh1	53.33343	-132.24388	GIS_ID_Link60064	Island Timberlands
Etheline Creek	CWHwh1	53.33358	-132.24372	GIS_ID_Link60065	Island Timberlands
Brent Creek	CWHwh1	53.33949	-132.24176	GIS_ID_Link60066	Island Timberlands
Brent Creek	CWHwh1	53.33916	-132.2415	GIS_ID_Link60067	Island Timberlands
Falls Creek	CWHwh1	53.32085	-132.20489	GIS_ID_Link60068	Island Timberlands
Falls Creek	CWHwh1	53.3214	-132.20357	GIS_ID_Link60069	Island Timberlands
Falls Creek	CWHwh1	53.32135	-132.20534	GIS_ID_Link60070	Island Timberlands
Falls Creek	CWHwh1	53.32037	-132.20755	GIS_ID_Link60071	Island Timberlands
Falls Creek	CWHwh1	53.32199	-132.20707	GIS_ID_Link60072	Island Timberlands
Falls Creek	CWHwh1	53.32194	-132.20495	GIS_ID_Link60073	Island Timberlands
Falls Creek	CWHwh1	53.32129	-132.20487	GIS_ID_Link60074	Island Timberlands
Falls Creek	CWHwh1	53.3225	-132.20805	GIS_ID_Link60075	Island Timberlands

Location (Basin)	Biogeo Zone (BGC_LABEL)	Latitude	Longitude	GIS_ID	Ownership
Falls Creek	CWHwh1	53.32268	-132.2059	GIS_ID_Link60076	Island Timberlands
Falls Creek	CWHwh1	53.31833	-132.20981	GIS_ID_Link60077	Island Timberlands
Falls Creek	CWHwh1	53.31903	-132.21012	GIS_ID_Link60078	Island Timberlands
Falls Creek	CWHwh1	53.32016	-132.20704	GIS_ID_Link60079	Island Timberlands
Falls Creek	CWHwh1	53.31886	-132.20956	GIS_ID_Link60080	Island Timberlands
Falls Creek	CWHwh1	53.32291	-132.20946	GIS_ID_Link60081	Island Timberlands
Falls Creek	CWHwh1	53.32354	-132.21419	GIS_ID_Link60082	Island Timberlands
Falls Creek	CWHwh1	53.32308	-132.20885	GIS_ID_Link60083	Island Timberlands
Falls Creek	CWHwh1	53.32357	-132.21088	GIS_ID_Link60084	Island Timberlands
Falls Creek	CWHwh1	53.32023	-132.20622	GIS_ID_Link60085	Island Timberlands
Falls Creek	CWHwh1	53.32241	-132.20427	GIS_ID_Link60086	Island Timberlands
Falls Creek	CWHwh1	53.32244	-132.20445	GIS_ID_Link60087	Island Timberlands
Falls Creek	CWHwh1	53.32436	-132.19926	GIS_ID_Link60088	Island Timberlands
Falls Creek	CWHwh1	53.32176	-132.20276	GIS_ID_Link60089	Island Timberlands
Falls Creek	CWHwh1	53.32325	-132.20065	GIS_ID_Link60090	Island Timberlands
Falls Creek	CWHwh1	53.32214	-132.20306	GIS_ID_Link60091	Island Timberlands
Falls Creek	CWHwh1	53.32269	-132.20212	GIS_ID_Link60092	Island Timberlands
Falls Creek	CWHwh1	53.32222	-132.20283	GIS_ID_Link60093	Island Timberlands
Falls Creek	CWHwh1	53.32317	-132.20143	GIS_ID_Link60094	Island Timberlands
Falls Creek	CWHwh1	53.32419	-132.20014	GIS_ID_Link60095	Island Timberlands
Falls Creek	CWHwh1	53.32209	-132.20325	GIS_ID_Link60096	Island Timberlands
Falls Creek	CWHwh1	53.32445	-132.19988	GIS_ID_Link60097	Island Timberlands
Falls Creek	CWHwh1	53.32426	-132.19955	GIS_ID_Link60098	Island Timberlands
Falls Creek	CWHwh1	53.32442	-132.19924	GIS_ID_Link60099	Island Timberlands
Falls Creek	CWHwh1	53.3231	-132.20157	GIS_ID_Link60100	Island Timberlands
Falls Creek	CWHwh1	53.32227	-132.20309	GIS_ID_Link60101	Island Timberlands
Falls Creek	CWHwh1	53.3232	-132.20123	GIS_ID_Link60102	Island Timberlands
Falls Creek	CWHwh1	53.32135	-132.20387	GIS_ID_Link60103	Island Timberlands
Falls Creek	CWHwh1	53.32296	-132.20628	GIS_ID_Link60104	Island Timberlands
Falls Creek	CWHwh1	53.32224	-132.20378	GIS_ID_Link60105	Island Timberlands
Falls Creek	CWHwh1	53.32342	-132.20754	GIS_ID_Link60106	Island Timberlands
Falls Creek	CWHwh1	53.32262	-132.20527	GIS_ID_Link60107	Island Timberlands
Falls Creek	CWHwh1	53.32157	-132.20384	GIS_ID_Link60108	Island Timberlands
Falls Creek	CWHwh1	53.31818	-132.20933	GIS_ID_Link60109	Island Timberlands
Falls Creek	CWHwh1	53.31909	-132.20845	GIS_ID_Link60110	Island Timberlands
Falls Creek	CWHwh1	53.32397	-132.20887	GIS_ID_Link60111	Island Timberlands
Falls Creek	CWHwh1	53.32063	-132.20508	GIS_ID_Link60112	Island Timberlands
Falls Creek	CWHwh1	53.32019	-132.20613	GIS_ID_Link60113	Island Timberlands
Falls Creek	CWHwh1	53.31968	-132.20734	GIS_ID_Link60114	Island Timberlands
Falls Creek	CWHwh1	53.32002	-132.20655	GIS_ID_Link60115	Island Timberlands
Falls Creek	CWHwh1	53.32184	-132.2032	GIS_ID_Link60116	Island Timberlands
Falls Creek	CWHwh1	53.32255	-132.20454	GIS_ID_Link60117	Island Timberlands
Falls Creek	CWHwh1	53.32419	-132.21092	GIS_ID_Link60118	Island Timberlands
Falls Creek	CWHwh1	53.32207	-132.20491	GIS_ID_Link60119	Island Timberlands
Falls Creek	CWHwh1	53.32188	-132.20409	GIS_ID_Link60120	Island Timberlands
Falls Creek	CWHwh1	53.31913	-132.20919	GIS_ID_Link60121	Island Timberlands
Falls Creek	CWHwh1	53.31989	-132.20825	GIS_ID_Link60122	Island Timberlands
Falls Creek	CWHwh1	53.32323	-132.20904	GIS_ID_Link60123	Island Timberlands
Falls Creek	CWHwh1	53.32426	-132.19945	GIS_ID_Link60124	Island Timberlands
Falls Creek	CWHwh1	53.32245	-132.20178	GIS_ID_Link60125	Island Timberlands
Yakoun River Upper	CWHwh1	53.35436	-132.26186	GIS_ID_Link60126	Island Timberlands

Location (Basin)	Biogeo Zone (BGC_LABEL)	Latitude	Longitude	GIS_ID	Ownership
Falls Creek	CWHwh1	53.32245	-132.21043	GIS_ID_Link60127	Island Timberlands
Falls Creek	CWHwh1	53.32257	-132.21052	GIS_ID_Link60128	Island Timberlands
Yakoun River Upper	CWHwh1	53.35739	-132.2506	GIS_ID_Link60129	Island Timberlands
Yakoun River Upper	CWHwh1	53.35755	-132.2518	GIS_ID_Link60130	Island Timberlands
Falls Creek	CWHwh1	53.3154	-132.21333	GIS_ID_Link60131	Island Timberlands
Falls Creek	CWHwh1	53.31646	-132.21246	GIS_ID_Link60132	Island Timberlands
Three Mile Creek Upper	CWHwh2	53.38099	-132.22727	GIS_ID_Link60133	Island Timberlands
Yakoun River Upper	CWHwh1	53.35631	-132.24953	GIS_ID_Link60134	Island Timberlands
Yakoun River Upper	CWHwh1	53.35633	-132.25018	GIS_ID_Link60135	Island Timberlands
Falls Creek	CWHwh1	53.32132	-132.21836	GIS_ID_Link60136	Island Timberlands
Falls Creek	CWHwh1	53.32206	-132.21703	GIS_ID_Link60137	Island Timberlands
Falls Creek	CWHwh1	53.3239	-132.19889	GIS_ID_Link60138	Island Timberlands
Falls Creek	CWHwh2	53.31896	-132.21657	GIS_ID_Link60139	Island Timberlands
Falls Creek	CWHwh2	53.31799	-132.22163	GIS_ID_Link60140	Island Timberlands
Falls Creek	CWHwh2	53.32044	-132.21904	GIS_ID_Link60141	Island Timberlands
Falls Creek	CWHwh2	53.31991	-132.21952	GIS_ID_Link60142	Island Timberlands
Falls Creek	CWHwh2	53.32014	-132.21943	GIS_ID_Link60143	Island Timberlands
Falls Creek	CWHwh1	53.32394	-132.19907	GIS_ID_Link60144	Island Timberlands
Yakoun River Upper	CWHwh1	53.37812	-132.26981	GIS_ID_Link60145	Island Timberlands
Yakoun River Upper	CWHwh1	53.37724	-132.26954	GIS_ID_Link60146	Island Timberlands
Yakoun River Upper	CWHwh1	53.37603	-132.26896	GIS_ID_Link60147	Island Timberlands
Yakoun River Upper	CWHwh1	53.38093	-132.26936	GIS_ID_Link60148	Island Timberlands
Yakoun River Upper	CWHwh1	53.38084	-132.27163	GIS_ID_Link60149	Island Timberlands
Yakoun River Upper	CWHwh1	53.37963	-132.26916	GIS_ID_Link60150	Island Timberlands
Yakoun River Upper	CWHwh1	53.37878	-132.2698	GIS_ID_Link60151	Island Timberlands
Yakoun River Upper	CWHwh1	53.37993	-132.2707	GIS_ID_Link60152	Island Timberlands
Yakoun River Upper	CWHwh1	53.37868	-132.2738	GIS_ID_Link60153	Island Timberlands
Yakoun River Upper	CWHwh1	53.37808	-132.27357	GIS_ID_Link60154	Island Timberlands
Yakoun River Upper	CWHwh1	53.37635	-132.27133	GIS_ID_Link60155	Island Timberlands
Yakoun River Upper	CWHwh1	53.37733	-132.27088	GIS_ID_Link60156	Island Timberlands
Yakoun River Upper	CWHwh1	53.37852	-132.27131	GIS_ID_Link60157	Island Timberlands
Yakoun River Upper	CWHwh1	53.37844	-132.27218	GIS_ID_Link60158	Island Timberlands
Yakoun River Upper	CWHwh1	53.38081	-132.27248	GIS_ID_Link60159	Island Timberlands
Yakoun River Upper	CWHwh1	53.37769	-132.27142	GIS_ID_Link60160	Island Timberlands
Yakoun River Upper	CWHwh1	53.37957	-132.27313	GIS_ID_Link60161	Island Timberlands
Yakoun River Upper	CWHwh1	53.38052	-132.27188	GIS_ID_Link60162	Island Timberlands
Yakoun River Upper	CWHwh1	53.38059	-132.27189	GIS_ID_Link60163	Island Timberlands
Yakoun River Upper	CWHwh1	53.381	-132.27216	GIS_ID_Link60164	Island Timberlands
Yakoun River Upper	CWHwh1	53.37949	-132.27203	GIS_ID_Link60165	Island Timberlands
Yakoun River Upper	CWHwh1	53.37867	-132.2732	GIS_ID_Link60166	Island Timberlands
Yakoun River Upper	CWHwh1	53.3765	-132.27075	GIS_ID_Link60167	Island Timberlands
Yakoun River Upper	CWHwh1	53.37611	-132.27196	GIS_ID_Link60168	Island Timberlands
Yakoun River Upper	CWHwh1	53.38066	-132.27174	GIS_ID_Link60169	Island Timberlands
Yakoun River Upper	CWHwh1	53.37784	-132.273	GIS_ID_Link60170	Island Timberlands
Yakoun River Upper	CWHwh1	53.37858	-132.27151	GIS_ID_Link60171	Island Timberlands
Yakoun River Upper	CWHwh1	53.37836	-132.27186	GIS_ID_Link60172	Island Timberlands
Yakoun River Upper	CWHwh1	53.38061	-132.27263	GIS_ID_Link60173	Island Timberlands
Yakoun River Upper	CWHwh1	53.38067	-132.27193	GIS_ID_Link60174	Island Timberlands
Yakoun River Upper	CWHwh1	53.37823	-132.27231	GIS_ID_Link60175	Island Timberlands
Yakoun River Upper	CWHwh1	53.37694	-132.26977	GIS_ID_Link60176	Island Timberlands
Yakoun River Upper	CWHwh1	53.37881	-132.27145	GIS_ID_Link60177	Island Timberlands

Location (Basin)	Biogeo Zone (BGC_LABEL)	Latitude	Longitude	GIS_ID	Ownership
Yakoun River Upper	CWHwh1	53.37856	-132.27105	GIS_ID_Link60178	Island Timberlands
Yakoun River Upper	CWHwh1	53.37965	-132.26938	GIS_ID_Link60179	Island Timberlands
Yakoun River Upper	CWHwh1	53.3809	-132.26962	GIS_ID_Link60180	Island Timberlands
Yakoun River Upper	CWHwh1	53.38084	-132.27117	GIS_ID_Link60181	Island Timberlands
Yakoun River Upper	CWHwh1	53.37724	-132.27075	GIS_ID_Link60182	Island Timberlands
Yakoun River Upper	CWHwh1	53.37878	-132.27148	GIS_ID_Link60183	Island Timberlands
Yakoun River Upper	CWHwh1	53.37568	-132.26987	GIS_ID_Link60184	Island Timberlands
Yakoun River Upper	CWHwh1	53.40772	-132.26555	GIS_ID_Link60185	Island Timberlands
Yakoun River Upper	CWHwh1	53.40633	-132.26653	GIS_ID_Link60186	Island Timberlands
Yakoun River Upper	CWHwh1	53.40606	-132.26694	GIS_ID_Link60187	Island Timberlands
Yakoun River Upper	CWHwh1	53.40662	-132.26529	GIS_ID_Link60188	Island Timberlands
Yakoun River Upper	CWHwh1	53.40777	-132.26441	GIS_ID_Link60189	Island Timberlands
Yakoun River Upper	CWHwh1	53.40652	-132.26825	GIS_ID_Link60190	Island Timberlands
Yakoun River Upper	CWHwh1	53.40822	-132.26697	GIS_ID_Link60191	Island Timberlands
Yakoun River Upper	CWHwh1	53.40719	-132.26653	GIS_ID_Link60192	Island Timberlands
Yakoun River Upper	CWHwh1	53.40815	-132.26524	GIS_ID_Link60193	Island Timberlands
Yakoun River Upper	CWHwh1	53.41015	-132.2654	GIS_ID_Link60194	Island Timberlands
Yakoun River Upper	CWHwh1	53.40778	-132.26594	GIS_ID_Link60195	Island Timberlands
Yakoun River Upper	CWHwh1	53.40683	-132.26856	GIS_ID_Link60196	Island Timberlands
Yakoun River Upper	CWHwh1	53.40824	-132.26742	GIS_ID_Link60197	Island Timberlands
Yakoun River Upper	CWHwh1	53.40903	-132.26583	GIS_ID_Link60198	Island Timberlands
Yakoun River Upper	CWHwh1	53.41017	-132.26754	GIS_ID_Link60199	Island Timberlands
Yakoun River Upper	CWHwh1	53.40597	-132.26894	GIS_ID_Link60200	Island Timberlands
Yakoun River Upper	CWHwh1	53.4062	-132.26861	GIS_ID_Link60201	Island Timberlands
Yakoun River Upper	CWHwh1	53.40616	-132.26878	GIS_ID_Link60202	Island Timberlands
Yakoun River Upper	CWHwh1	53.41002	-132.26664	GIS_ID_Link60203	Island Timberlands
Yakoun River Upper	CWHwh1	53.40626	-132.26894	GIS_ID_Link60204	Island Timberlands
Yakoun River Upper	CWHwh1	53.40978	-132.26497	GIS_ID_Link60205	Island Timberlands
Yakoun River Upper	CWHwh1	53.40672	-132.26769	GIS_ID_Link60206	Island Timberlands
Yakoun River Upper	CWHwh1	53.40684	-132.26734	GIS_ID_Link60207	Island Timberlands
Yakoun River Upper	CWHwh1	53.40771	-132.2655	GIS_ID_Link60208	Island Timberlands
Yakoun River Upper	CWHwh1	53.40622	-132.26609	GIS_ID_Link60209	Island Timberlands
Yakoun River Upper	CWHwh1	53.40787	-132.26543	GIS_ID_Link60210	Island Timberlands
Yakoun River Upper	CWHwh1	53.4076	-132.26573	GIS_ID_Link60211	Island Timberlands
Yakoun River Upper	CWHwh1	53.40797	-132.26636	GIS_ID_Link60212	Island Timberlands
Yakoun River Upper	CWHwh1	53.40678	-132.26761	GIS_ID_Link60213	Island Timberlands
Yakoun River Upper	CWHwh1	53.40685	-132.26757	GIS_ID_Link60214	Island Timberlands
Yakoun River Upper	CWHwh1	53.40774	-132.26612	GIS_ID_Link60215	Island Timberlands
Yakoun River Upper	CWHwh1	53.40711	-132.26818	GIS_ID_Link60216	Island Timberlands
Yakoun River Upper	CWHwh1	53.40904	-132.2673	GIS_ID_Link60217	Island Timberlands
Etheline Creek	CWHwh1	53.32305	-132.24948	GIS_ID_Link60218	Island Timberlands
Yakoun River Upper	CWHwh1	53.39494	-132.27743	GIS_ID_Link60219	Island Timberlands
Yakoun River Upper	CWHwh1	53.39514	-132.27745	GIS_ID_Link60220	Island Timberlands
Yakoun River Upper	CWHwh1	53.39561	-132.27762	GIS_ID_Link60221	Island Timberlands
Yakoun River Upper	CWHwh1	53.39486	-132.27753	GIS_ID_Link60222	Island Timberlands
Yakoun River Upper	CWHwh1	53.39391	-132.27708	GIS_ID_Link60223	Island Timberlands
Yakoun River Upper	CWHwh1	53.39319	-132.27654	GIS_ID_Link60224	Island Timberlands
Yakoun River Upper	CWHwh1	53.39118	-132.27672	GIS_ID_Link60225	Island Timberlands
Yakoun River Upper	CWHwh1	53.39793	-132.27684	GIS_ID_Link60226	Island Timberlands
Yakoun River Upper	CWHwh1	53.39307	-132.27576	GIS_ID_Link60227	Island Timberlands
Yakoun River Upper	CWHwh1	53.39279	-132.27541	GIS_ID_Link60228	Island Timberlands

Location (Basin)	Biogeo Zone (BGC_LABEL)	Latitude	Longitude	GIS_ID	Ownership
Yakoun River Upper	CWHwh1	53.39868	-132.27591	GIS_ID_Link60229	Island Timberlands
Yakoun River Upper	CWHwh1	53.39097	-132.27615	GIS_ID_Link60230	Island Timberlands
Yakoun River Upper	CWHwh1	53.39526	-132.2765	GIS_ID_Link60231	Island Timberlands
Yakoun River Upper	CWHwh1	53.39102	-132.27631	GIS_ID_Link60232	Island Timberlands
Yakoun River Upper	CWHwh1	53.39634	-132.27643	GIS_ID_Link60233	Island Timberlands
Yakoun River Upper	CWHwh1	53.39053	-132.27642	GIS_ID_Link60234	Island Timberlands
Yakoun River Upper	CWHwh1	53.39958	-132.27775	GIS_ID_Link60235	Island Timberlands
Yakoun River Upper	CWHwh1	53.39426	-132.27711	GIS_ID_Link60236	Island Timberlands
Yakoun River Upper	CWHwh1	53.39555	-132.27763	GIS_ID_Link60237	Island Timberlands
Yakoun River Upper	CWHwh1	53.39502	-132.27748	GIS_ID_Link60238	Island Timberlands
Yakoun River Upper	CWHwh1	53.39363	-132.27702	GIS_ID_Link60239	Island Timberlands
Yakoun River Upper	CWHwh1	53.38831	-132.27578	GIS_ID_Link60240	Island Timberlands
Yakoun River Upper	CWHwh1	53.388	-132.27563	GIS_ID_Link60241	Island Timberlands
Yakoun River Upper	CWHwh1	53.38852	-132.27612	GIS_ID_Link60242	Island Timberlands
Yakoun River Upper	CWHwh1	53.38922	-132.27617	GIS_ID_Link60243	Island Timberlands
Yakoun River Upper	CWHwh1	53.38836	-132.27593	GIS_ID_Link60244	Island Timberlands
Yakoun River Upper	CWHwh1	53.38921	-132.27614	GIS_ID_Link60245	Island Timberlands
Yakoun River Upper	CWHwh1	53.38838	-132.27552	GIS_ID_Link60246	Island Timberlands
Etheline Creek	CWHwh1	53.33757	-132.26175	GIS_ID_Link60247	Island Timberlands
Etheline Creek	CWHwh1	53.33814	-132.26173	GIS_ID_Link60248	Island Timberlands
Yakoun River Lower	CWHwh1	53.44904	-132.25972	GIS_ID_Link60249	Island Timberlands
Yakoun River Lower	CWHwh1	53.45145	-132.26006	GIS_ID_Link60250	Island Timberlands
Yakoun River Lower	CWHwh1	53.45096	-132.25959	GIS_ID_Link60251	Island Timberlands
Yakoun River Lower	CWHwh1	53.45144	-132.25991	GIS_ID_Link60252	Island Timberlands
Yakoun River Lower	CWHwh1	53.45099	-132.25863	GIS_ID_Link60253	Island Timberlands
Yakoun River Lower	CWHwh1	53.45101	-132.25855	GIS_ID_Link60254	Island Timberlands
Yakoun River Lower	CWHwh1	53.44566	-132.26045	GIS_ID_Link60255	Island Timberlands
Yakoun River Lower	CWHwh1	53.44607	-132.26047	GIS_ID_Link60256	Island Timberlands
Yakoun River Lower	CWHwh1	53.44576	-132.26044	GIS_ID_Link60257	Island Timberlands
Yakoun River Upper	CWHwh1	53.40264	-132.27203	GIS_ID_Link60258	Island Timberlands
Yakoun River Upper	CWHwh1	53.40562	-132.26931	GIS_ID_Link60259	Island Timberlands
Yakoun River Upper	CWHwh1	53.40289	-132.2718	GIS_ID_Link60260	Island Timberlands
Yakoun River Upper	CWHwh1	53.4068	-132.26901	GIS_ID_Link60261	Island Timberlands
Yakoun River Upper	CWHwh1	53.4043	-132.27142	GIS_ID_Link60262	Island Timberlands
Yakoun River Upper	CWHwh1	53.40309	-132.27372	GIS_ID_Link60263	Island Timberlands
Yakoun River Upper	CWHwh1	53.40433	-132.27286	GIS_ID_Link60264	Island Timberlands
Yakoun River Upper	CWHwh1	53.40697	-132.26909	GIS_ID_Link60265	Island Timberlands
Yakoun River Upper	CWHwh1	53.40296	-132.27405	GIS_ID_Link60266	Island Timberlands
Yakoun River Upper	CWHwh1	53.40663	-132.26964	GIS_ID_Link60267	Island Timberlands
Yakoun River Upper	CWHwh1	53.40413	-132.27347	GIS_ID_Link60268	Island Timberlands
Yakoun River Upper	CWHwh1	53.40345	-132.27383	GIS_ID_Link60269	Island Timberlands
Yakoun River Upper	CWHwh1	53.40473	-132.2725	GIS_ID_Link60270	Island Timberlands
Yakoun River Upper	CWHwh1	53.40502	-132.272	GIS_ID_Link60271	Island Timberlands
Yakoun River Upper	CWHwh1	53.40559	-132.27087	GIS_ID_Link60272	Island Timberlands
Yakoun River Upper	CWHwh1	53.4063	-132.26991	GIS_ID_Link60273	Island Timberlands
Yakoun River Upper	CWHwh1	53.40492	-132.27169	GIS_ID_Link60274	Island Timberlands
Yakoun River Upper	CWHwh1	53.40456	-132.27008	GIS_ID_Link60275	Island Timberlands
Yakoun River Upper	CWHwh1	53.40482	-132.26976	GIS_ID_Link60276	Island Timberlands
Yakoun River Upper	CWHwh1	53.40543	-132.26935	GIS_ID_Link60277	Island Timberlands
Yakoun River Upper	CWHwh1	53.40579	-132.26908	GIS_ID_Link60278	Island Timberlands
Yakoun River Upper	CWHwh1	53.40537	-132.26949	GIS_ID_Link60279	Island Timberlands

Location (Basin)	Biogeo Zone (BGC_LABEL)	Latitude	Longitude	GIS_ID	Ownership
Yakoun River Upper	CWHwh1	53.40404	-132.27053	GIS_ID_Link60280	Island Timberlands
Yakoun River Upper	CWHwh1	53.40616	-132.26932	GIS_ID_Link60281	Island Timberlands
Yakoun River Upper	CWHwh1	53.41342	-132.26456	GIS_ID_Link60282	Island Timberlands
Yakoun River Upper	CWHwh1	53.4164	-132.26409	GIS_ID_Link60283	Island Timberlands
Yakoun River Upper	CWHwh1	53.416	-132.26207	GIS_ID_Link60284	Island Timberlands
Yakoun River Upper	CWHwh1	53.41466	-132.26349	GIS_ID_Link60285	Island Timberlands
Yakoun River Upper	CWHwh1	53.41601	-132.26235	GIS_ID_Link60286	Island Timberlands
Yakoun River Upper	CWHwh1	53.41545	-132.26472	GIS_ID_Link60287	Island Timberlands
Yakoun River Upper	CWHwh1	53.41423	-132.26542	GIS_ID_Link60288	Island Timberlands
Yakoun River Upper	CWHwh1	53.41299	-132.26646	GIS_ID_Link60289	Island Timberlands
Yakoun River Upper	CWHwh1	53.41408	-132.26587	GIS_ID_Link60290	Island Timberlands
Yakoun River Upper	CWHwh1	53.41346	-132.2657	GIS_ID_Link60291	Island Timberlands
Yakoun River Upper	CWHwh1	53.41446	-132.26629	GIS_ID_Link60292	Island Timberlands
Yakoun River Upper	CWHwh1	53.4153	-132.26606	GIS_ID_Link60293	Island Timberlands
Yakoun River Upper	CWHwh1	53.41402	-132.26506	GIS_ID_Link60294	Island Timberlands
Yakoun River Upper	CWHwh1	53.41337	-132.26467	GIS_ID_Link60295	Island Timberlands
Yakoun River Upper	CWHwh1	53.41433	-132.26502	GIS_ID_Link60296	Island Timberlands
Yakoun River Upper	CWHwh1	53.41348	-132.26445	GIS_ID_Link60297	Island Timberlands
Yakoun River Upper	CWHwh1	53.41649	-132.26352	GIS_ID_Link60298	Island Timberlands
Yakoun River Upper	CWHwh1	53.41532	-132.26211	GIS_ID_Link60299	Island Timberlands
Yakoun River Upper	CWHwh1	53.41433	-132.2651	GIS_ID_Link60300	Island Timberlands
Yakoun River Upper	CWHwh1	53.41602	-132.26311	GIS_ID_Link60301	Island Timberlands
Yakoun River Upper	CWHwh1	53.41419	-132.26544	GIS_ID_Link60302	Island Timberlands
Yakoun River Upper	CWHwh1	53.41341	-132.26662	GIS_ID_Link60303	Island Timberlands
Yakoun River Upper	CWHwh1	53.41392	-132.26587	GIS_ID_Link60304	Island Timberlands
Yakoun River Upper	CWHwh1	53.41432	-132.26521	GIS_ID_Link60305	Island Timberlands
Yakoun River Upper	CWHwh1	53.41481	-132.2661	GIS_ID_Link60306	Island Timberlands
Yakoun River Upper	CWHwh1	53.41428	-132.2651	GIS_ID_Link60307	Island Timberlands
Yakoun River Upper	CWHwh1	53.41373	-132.265	GIS_ID_Link60308	Island Timberlands
Yakoun River Lower	CWHwh1	53.46504	-132.25164	GIS_ID_Link60309	Island Timberlands
Yakoun River Lower	CWHwh1	53.46536	-132.25375	GIS_ID_Link60310	Island Timberlands
Yakoun River Lower	CWHwh1	53.46335	-132.25275	GIS_ID_Link60311	Island Timberlands
Yakoun River Lower	CWHwh1	53.4661	-132.25953	GIS_ID_Link60312	Island Timberlands
Yakoun River Lower	CWHwh1	53.46844	-132.25216	GIS_ID_Link60313	Island Timberlands
Yakoun River Lower	CWHwh1	53.46791	-132.25157	GIS_ID_Link60314	Island Timberlands
Yakoun River Lower	CWHwh1	53.46654	-132.2501	GIS_ID_Link60315	Island Timberlands
Yakoun River Lower	CWHwh1	53.46421	-132.25963	GIS_ID_Link60316	Island Timberlands
Yakoun River Lower	CWHwh1	53.46662	-132.25043	GIS_ID_Link60317	Island Timberlands
Yakoun River Lower	CWHwh1	53.464	-132.24957	GIS_ID_Link60318	Island Timberlands
Yakoun River Lower	CWHwh1	53.46694	-132.24974	GIS_ID_Link60319	Island Timberlands
Yakoun River Lower	CWHwh1	53.46183	-132.25401	GIS_ID_Link60320	Island Timberlands
Yakoun River Lower	CWHwh1	53.46364	-132.25058	GIS_ID_Link60321	Island Timberlands
Yakoun River Lower	CWHwh1	53.46689	-132.24984	GIS_ID_Link60322	Island Timberlands
Yakoun River Lower	CWHwh1	53.4637	-132.25955	GIS_ID_Link60323	Island Timberlands
Yakoun River Lower	CWHwh1	53.46505	-132.25215	GIS_ID_Link60324	Island Timberlands
Yakoun River Lower	CWHwh1	53.4653	-132.2553	GIS_ID_Link60325	Island Timberlands
Yakoun River Lower	CWHwh1	53.46415	-132.25227	GIS_ID_Link60326	Island Timberlands
Yakoun River Lower	CWHwh1	53.46334	-132.25547	GIS_ID_Link60327	Island Timberlands
Yakoun River Lower	CWHwh1	53.46845	-132.25201	GIS_ID_Link60328	Island Timberlands
Yakoun River Lower	CWHwh1	53.46782	-132.2512	GIS_ID_Link60329	Island Timberlands
Yakoun River Lower	CWHwh1	53.46371	-132.2596	GIS_ID_Link60330	Island Timberlands

Location (Basin)	Biogeo Zone (BGC_LABEL)	Latitude	Longitude	GIS_ID	Ownership
Yakoun River Upper	CWHwh1	53.37774	-132.27401	GIS_ID_Link60331	Island Timberlands
Yakoun River Upper	CWHwh1	53.37713	-132.27319	GIS_ID_Link60332	Island Timberlands
Yakoun River Upper	CWHwh1	53.37758	-132.27442	GIS_ID_Link60333	Island Timberlands
Yakoun River Upper	CWHwh1	53.37705	-132.27373	GIS_ID_Link60334	Island Timberlands
Yakoun River Upper	CWHwh1	53.37716	-132.27368	GIS_ID_Link60335	Island Timberlands
Yakoun River Upper	CWHwh1	53.3776	-132.27404	GIS_ID_Link60336	Island Timberlands
Yakoun River Upper	CWHwh1	53.37378	-132.2685	GIS_ID_Link60337	Island Timberlands
Yakoun River Upper	CWHwh1	53.37422	-132.26883	GIS_ID_Link60338	Island Timberlands
Yakoun River Upper	CWHwh1	53.37268	-132.26729	GIS_ID_Link60339	Island Timberlands
Yakoun River Upper	CWHwh1	53.37098	-132.267	GIS_ID_Link60340	Island Timberlands
Yakoun River Upper	CWHwh1	53.36918	-132.27093	GIS_ID_Link60341	Island Timberlands
Yakoun River Upper	CWHwh1	53.37216	-132.26669	GIS_ID_Link60342	Island Timberlands
Yakoun River Upper	CWHwh1	53.37166	-132.26675	GIS_ID_Link60343	Island Timberlands
Yakoun River Upper	CWHwh1	53.37352	-132.26998	GIS_ID_Link60344	Island Timberlands
Yakoun River Upper	CWHwh1	53.37044	-132.26929	GIS_ID_Link60345	Island Timberlands
Yakoun River Upper	CWHwh1	53.37049	-132.2715	GIS_ID_Link60346	Island Timberlands
Yakoun River Upper	CWHwh1	53.37056	-132.27134	GIS_ID_Link60347	Island Timberlands
Yakoun River Upper	CWHwh1	53.36824	-132.26965	GIS_ID_Link60348	Island Timberlands
Yakoun River Upper	CWHwh1	53.37211	-132.26688	GIS_ID_Link60349	Island Timberlands
Yakoun River Upper	CWHwh1	53.37201	-132.26669	GIS_ID_Link60350	Island Timberlands
Yakoun River Upper	CWHwh1	53.37468	-132.2712	GIS_ID_Link60351	Island Timberlands
Yakoun River Upper	CWHwh1	53.37416	-132.27134	GIS_ID_Link60352	Island Timberlands
Yakoun River Upper	CWHwh1	53.36915	-132.27032	GIS_ID_Link60353	Island Timberlands
Yakoun River Upper	CWHwh1	53.37104	-132.26997	GIS_ID_Link60354	Island Timberlands
Yakoun River Upper	CWHwh1	53.37227	-132.26961	GIS_ID_Link60355	Island Timberlands
Yakoun River Upper	CWHwh1	53.41431	-132.26827	GIS_ID_Link60356	Island Timberlands
Yakoun River Upper	CWHwh1	53.41443	-132.2668	GIS_ID_Link60357	Island Timberlands
Yakoun River Upper	CWHwh1	53.4172	-132.26232	GIS_ID_Link60358	Island Timberlands
Yakoun River Upper	CWHwh1	53.4163	-132.26618	GIS_ID_Link60359	Island Timberlands
Yakoun River Upper	CWHwh1	53.41659	-132.26555	GIS_ID_Link60360	Island Timberlands
Yakoun River Upper	CWHwh1	53.41159	-132.26449	GIS_ID_Link60361	Island Timberlands
Yakoun River Upper	CWHwh1	53.41132	-132.26193	GIS_ID_Link60362	Island Timberlands
Yakoun River Upper	CWHwh1	53.41164	-132.2627	GIS_ID_Link60363	Island Timberlands
Yakoun River Upper	CWHwh1	53.41233	-132.26383	GIS_ID_Link60364	Island Timberlands
Yakoun River Upper	CWHwh1	53.41183	-132.26047	GIS_ID_Link60365	Island Timberlands
Yakoun River Upper	CWHwh1	53.41011	-132.2663	GIS_ID_Link60366	Island Timberlands
Yakoun River Upper	CWHwh1	53.41138	-132.26138	GIS_ID_Link60367	Island Timberlands
Yakoun River Upper	CWHwh1	53.41016	-132.26744	GIS_ID_Link60368	Island Timberlands
Yakoun River Upper	CWHwh1	53.41406	-132.26686	GIS_ID_Link60369	Island Timberlands
Yakoun River Upper	CWHwh1	53.41187	-132.26357	GIS_ID_Link60370	Island Timberlands
Yakoun River Upper	CWHwh1	53.41303	-132.26423	GIS_ID_Link60371	Island Timberlands
Yakoun River Upper	CWHwh1	53.41168	-132.26398	GIS_ID_Link60372	Island Timberlands
Yakoun River Upper	CWHwh1	53.4116	-132.2624	GIS_ID_Link60373	Island Timberlands
Yakoun River Upper	CWHwh1	53.41133	-132.2618	GIS_ID_Link60374	Island Timberlands
Yakoun River Upper	CWHwh1	53.41004	-132.26717	GIS_ID_Link60375	Island Timberlands
Yakoun River Upper	CWHwh1	53.41425	-132.26745	GIS_ID_Link60376	Island Timberlands
Yakoun River Upper	CWHwh1	53.41177	-132.2629	GIS_ID_Link60377	Island Timberlands
Yakoun River Upper	CWHwh1	53.41422	-132.26692	GIS_ID_Link60378	Island Timberlands
Yakoun River Upper	CWHwh1	53.41288	-132.26584	GIS_ID_Link60379	Island Timberlands
Yakoun River Upper	CWHwh1	53.41265	-132.26235	GIS_ID_Link60380	Island Timberlands
Yakoun River Upper	CWHwh1	53.41115	-132.26455	GIS_ID_Link60381	Island Timberlands

Location (Basin)	Biogeo Zone (BGC_LABEL)	Latitude	Longitude	GIS_ID	Ownership
Yakoun River Upper	CWHwh1	53.4171	-132.26817	GIS_ID_Link60382	Island Timberlands
Yakoun River Upper	CWHwh1	53.41737	-132.26186	GIS_ID_Link60383	Island Timberlands
Yakoun River Upper	CWHwh1	53.41741	-132.26331	GIS_ID_Link60384	Island Timberlands
Yakoun River Upper	CWHwh1	53.4102	-132.2674	GIS_ID_Link60385	Island Timberlands
Yakoun River Upper	CWHwh1	53.41779	-132.26534	GIS_ID_Link60386	Island Timberlands
Yakoun River Upper	CWHwh1	53.41768	-132.26439	GIS_ID_Link60387	Island Timberlands
Yakoun River Upper	CWHwh1	53.41778	-132.26839	GIS_ID_Link60388	Island Timberlands
Yakoun River Upper	CWHwh1	53.41763	-132.26846	GIS_ID_Link60389	Island Timberlands
Yakoun River Upper	CWHwh1	53.41443	-132.26856	GIS_ID_Link60390	Island Timberlands
Yakoun River Upper	CWHwh1	53.41756	-132.26152	GIS_ID_Link60391	Island Timberlands
Yakoun River Upper	CWHwh1	53.41727	-132.2685	GIS_ID_Link60392	Island Timberlands
Yakoun River Upper	CWHwh1	53.41768	-132.261	GIS_ID_Link60393	Island Timberlands
Yakoun River Upper	CWHwh1	53.41794	-132.26811	GIS_ID_Link60394	Island Timberlands
Yakoun River Upper	CWHwh1	53.41751	-132.26259	GIS_ID_Link60395	Island Timberlands
Yakoun River Upper	CWHwh1	53.41762	-132.26379	GIS_ID_Link60396	Island Timberlands
Yakoun River Upper	CWHwh1	53.41788	-132.26717	GIS_ID_Link60397	Island Timberlands
Yakoun River Upper	CWHwh1	53.41581	-132.26801	GIS_ID_Link60398	Island Timberlands
Yakoun River Upper	CWHwh1	53.41426	-132.26871	GIS_ID_Link60399	Island Timberlands
Yakoun River Upper	CWHwh1	53.41176	-132.26679	GIS_ID_Link60400	Island Timberlands
Yakoun River Upper	CWHwh1	53.41095	-132.26682	GIS_ID_Link60401	Island Timberlands
Yakoun River Upper	CWHwh1	53.41291	-132.26755	GIS_ID_Link60402	Island Timberlands
Yakoun River Upper	CWHwh1	53.41651	-132.26537	GIS_ID_Link60403	Island Timberlands
Yakoun River Upper	CWHwh1	53.41225	-132.26732	GIS_ID_Link60404	Island Timberlands
Yakoun River Upper	CWHwh1	53.41019	-132.26642	GIS_ID_Link60405	Island Timberlands
Yakoun River Upper	CWHwh1	53.41438	-132.26799	GIS_ID_Link60406	Island Timberlands
Yakoun River Upper	CWHwh1	53.41166	-132.26261	GIS_ID_Link60407	Island Timberlands
Yakoun River Upper	CWHwh1	53.4118	-132.2638	GIS_ID_Link60408	Island Timberlands
Yakoun River Upper	CWHwh1	53.41163	-132.26425	GIS_ID_Link60409	Island Timberlands
Yakoun River Upper	CWHwh1	53.41185	-132.26325	GIS_ID_Link60410	Island Timberlands
Yakoun River Upper	CWHwh1	53.41144	-132.26212	GIS_ID_Link60411	Island Timberlands
Yakoun River Upper	CWHwh1	53.41159	-132.26071	GIS_ID_Link60412	Island Timberlands
Yakoun River Upper	CWHwh1	53.4114	-132.26216	GIS_ID_Link60413	Island Timberlands
Yakoun River Upper	CWHwh1	53.41415	-132.26767	GIS_ID_Link60414	Island Timberlands
Yakoun River Upper	CWHwh1	53.41167	-132.26376	GIS_ID_Link60415	Island Timberlands
Yakoun River Upper	CWHwh1	53.41166	-132.26209	GIS_ID_Link60416	Island Timberlands
Yakoun River Upper	CWHwh1	53.41198	-132.26538	GIS_ID_Link60417	Island Timberlands
Yakoun River Upper	CWHwh1	53.41449	-132.26695	GIS_ID_Link60418	Island Timberlands
Yakoun River Upper	CWHwh1	53.4172	-132.26407	GIS_ID_Link60419	Island Timberlands
Yakoun River Upper	CWHwh1	53.41291	-132.26412	GIS_ID_Link60420	Island Timberlands
Yakoun River Upper	CWHwh1	53.41013	-132.26735	GIS_ID_Link60421	Island Timberlands
Yakoun River Upper	CWHwh1	53.4131	-132.2668	GIS_ID_Link60422	Island Timberlands
Yakoun River Upper	CWHwh1	53.4135	-132.26693	GIS_ID_Link60423	Island Timberlands
Yakoun River Upper	CWHwh1	53.41294	-132.264	GIS_ID_Link60424	Island Timberlands
Yakoun River Upper	CWHwh1	53.41408	-132.26704	GIS_ID_Link60425	Island Timberlands
Yakoun River Lower	CWHwh1	53.45708	-132.26037	GIS_ID_Link60426	Island Timberlands
Yakoun River Lower	CWHwh1	53.45666	-132.26012	GIS_ID_Link60427	Island Timberlands
Yakoun River Lower	CWHwh1	53.45676	-132.26018	GIS_ID_Link60428	Island Timberlands
Yakoun River Lower	CWHwh1	53.42789	-132.26289	GIS_ID_Link60429	Island Timberlands
Yakoun River Lower	CWHwh1	53.42644	-132.26129	GIS_ID_Link60430	Island Timberlands
Yakoun River Lower	CWHwh1	53.42591	-132.26477	GIS_ID_Link60431	Island Timberlands
Yakoun River Lower	CWHwh1	53.42723	-132.26223	GIS_ID_Link60432	Island Timberlands

Location (Basin)	Biogeo Zone (BGC_LABEL)	Latitude	Longitude	GIS_ID	Ownership
Yakoun River Lower	CWHwh1	53.42632	-132.26344	GIS_ID_Link60433	Island Timberlands
Yakoun River Lower	CWHwh1	53.42743	-132.26293	GIS_ID_Link60434	Island Timberlands
Yakoun River Lower	CWHwh1	53.42456	-132.26346	GIS_ID_Link60435	Island Timberlands
Yakoun River Lower	CWHwh1	53.42613	-132.26214	GIS_ID_Link60436	Island Timberlands
Yakoun River Lower	CWHwh1	53.42709	-132.26362	GIS_ID_Link60437	Island Timberlands
Yakoun River Lower	CWHwh1	53.42555	-132.26348	GIS_ID_Link60438	Island Timberlands
Yakoun River Lower	CWHwh1	53.424	-132.26232	GIS_ID_Link60439	Island Timberlands
Yakoun River Lower	CWHwh1	53.42395	-132.26281	GIS_ID_Link60440	Island Timberlands
Yakoun River Lower	CWHwh1	53.42734	-132.26203	GIS_ID_Link60441	Island Timberlands
Yakoun River Lower	CWHwh1	53.42657	-132.26276	GIS_ID_Link60442	Island Timberlands
Yakoun River Lower	CWHwh1	53.42458	-132.26278	GIS_ID_Link60443	Island Timberlands
Yakoun River Lower	CWHwh1	53.42488	-132.26098	GIS_ID_Link60444	Island Timberlands
Yakoun River Lower	CWHwh1	53.42567	-132.2625	GIS_ID_Link60445	Island Timberlands
Yakoun River Lower	CWHwh1	53.42629	-132.26173	GIS_ID_Link60446	Island Timberlands
Yakoun River Lower	CWHwh1	53.42751	-132.26324	GIS_ID_Link60447	Island Timberlands
Yakoun River Lower	CWHwh1	53.42691	-132.2643	GIS_ID_Link60448	Island Timberlands
Yakoun River Lower	CWHwh1	53.42335	-132.2643	GIS_ID_Link60449	Island Timberlands
Yakoun River Lower	CWHwh1	53.42632	-132.26466	GIS_ID_Link60450	Island Timberlands
Yakoun River Lower	CWHwh1	53.42744	-132.26449	GIS_ID_Link60451	Island Timberlands
Yakoun River Lower	CWHwh1	53.42272	-132.26192	GIS_ID_Link60452	Island Timberlands
Yakoun River Lower	CWHwh1	53.42687	-132.2644	GIS_ID_Link60453	Island Timberlands
Yakoun River Lower	CWHwh1	53.42309	-132.26261	GIS_ID_Link60454	Island Timberlands
Yakoun River Lower	CWHwh1	53.42548	-132.26136	GIS_ID_Link60455	Island Timberlands
Yakoun River Lower	CWHwh1	53.42728	-132.26142	GIS_ID_Link60456	Island Timberlands
Yakoun River Lower	CWHwh1	53.42782	-132.26196	GIS_ID_Link60457	Island Timberlands
Yakoun River Lower	CWHwh1	53.42591	-132.26471	GIS_ID_Link60458	Island Timberlands
Yakoun River Lower	CWHwh1	53.42647	-132.26255	GIS_ID_Link60459	Island Timberlands
Yakoun River Lower	CWHwh1	53.42392	-132.26215	GIS_ID_Link60460	Island Timberlands
Yakoun River Lower	CWHwh1	53.42405	-132.26357	GIS_ID_Link60461	Island Timberlands
Yakoun River Lower	CWHwh1	53.42503	-132.26333	GIS_ID_Link60462	Island Timberlands
Yakoun River Lower	CWHwh1	53.42714	-132.26235	GIS_ID_Link60463	Island Timberlands
Yakoun River Lower	CWHwh1	53.42504	-132.26202	GIS_ID_Link60464	Island Timberlands
Yakoun River Lower	CWHwh1	53.42632	-132.26354	GIS_ID_Link60465	Island Timberlands
Yakoun River Lower	CWHwh1	53.42699	-132.26272	GIS_ID_Link60466	Island Timberlands
Yakoun River Lower	CWHwh1	53.42507	-132.26254	GIS_ID_Link60467	Island Timberlands
Yakoun River Lower	CWHwh1	53.42545	-132.26141	GIS_ID_Link60468	Island Timberlands
Yakoun River Lower	CWHwh1	53.42405	-132.2628	GIS_ID_Link60469	Island Timberlands
Yakoun River Lower	CWHwh1	53.42684	-132.26272	GIS_ID_Link60470	Island Timberlands
Yakoun River Lower	CWHwh1	53.42715	-132.26184	GIS_ID_Link60471	Island Timberlands
Yakoun River Lower	CWHwh1	53.4275	-132.26229	GIS_ID_Link60472	Island Timberlands
Yakoun River Lower	CWHwh1	53.42635	-132.2628	GIS_ID_Link60473	Island Timberlands
Yakoun River Upper	CWHwh1	53.40802	-132.26248	GIS_ID_Link60474	Island Timberlands
Yakoun River Upper	CWHwh1	53.40892	-132.2638	GIS_ID_Link60475	Island Timberlands
Yakoun River Upper	CWHwh1	53.40907	-132.26387	GIS_ID_Link60476	Island Timberlands
Yakoun River Upper	CWHwh1	53.41237	-132.26107	GIS_ID_Link60477	Island Timberlands
Yakoun River Upper	CWHwh1	53.41019	-132.26466	GIS_ID_Link60478	Island Timberlands
Yakoun River Upper	CWHwh1	53.40946	-132.26376	GIS_ID_Link60479	Island Timberlands
Yakoun River Upper	CWHwh1	53.40986	-132.26463	GIS_ID_Link60480	Island Timberlands
Brent Creek	CWHwh1	53.34249	-132.18742	GIS_ID_Link60481	Island Timberlands
Brent Creek	CWHwh1	53.34356	-132.18852	GIS_ID_Link60482	Island Timberlands
Brent Creek	CWHwh1	53.34366	-132.1881	GIS_ID_Link60483	Island Timberlands

Location (Basin)	Biogeo Zone (BGC_LABEL)	Latitude	Longitude	GIS_ID	Ownership
Brent Creek	CWHwh1	53.34372	-132.18817	GIS_ID_Link60484	Island Timberlands
Brent Creek	CWHwh1	53.34357	-132.18817	GIS_ID_Link60485	Island Timberlands
Brent Creek	CWHwh1	53.32728	-132.17296	GIS_ID_Link60486	Island Timberlands
Brent Creek	CWHwh1	53.32817	-132.17513	GIS_ID_Link60487	Island Timberlands
Brent Creek	CWHwh1	53.32744	-132.1733	GIS_ID_Link60488	Island Timberlands
Brent Creek	CWHwh1	53.3363	-132.17952	GIS_ID_Link60489	Island Timberlands
Brent Creek	CWHwh1	53.33602	-132.17943	GIS_ID_Link60490	Island Timberlands
Brent Creek	CWHwh1	53.33569	-132.17958	GIS_ID_Link60491	Island Timberlands
Brent Creek	CWHwh1	53.34546	-132.18914	GIS_ID_Link60492	Island Timberlands
Brent Creek	CWHwh1	53.34497	-132.18988	GIS_ID_Link60493	Island Timberlands
Brent Creek	CWHwh1	53.34376	-132.18871	GIS_ID_Link60494	Island Timberlands
Brent Creek	CWHwh1	53.34424	-132.18932	GIS_ID_Link60495	Island Timberlands
Brent Creek	CWHwh1	53.34496	-132.18894	GIS_ID_Link60496	Island Timberlands
Brent Creek	CWHwh1	53.33531	-132.17969	GIS_ID_Link60497	Island Timberlands
Brent Creek	CWHwh1	53.33628	-132.18001	GIS_ID_Link60498	Island Timberlands
Brent Creek	CWHwh1	53.34851	-132.19294	GIS_ID_Link60499	Island Timberlands
Brent Creek	CWHwh1	53.34271	-132.1872	GIS_ID_Link60500	Island Timberlands
Brent Creek	CWHwh1	53.3339	-132.17995	GIS_ID_Link60501	Island Timberlands
Brent Creek	CWHwh1	53.34728	-132.18904	GIS_ID_Link60502	Island Timberlands
Brent Creek	CWHwh1	53.3461	-132.18927	GIS_ID_Link60503	Island Timberlands
Brent Creek	CWHwh1	53.34471	-132.18739	GIS_ID_Link60504	Island Timberlands
Brent Creek	CWHwh1	53.34733	-132.18936	GIS_ID_Link60505	Island Timberlands
Brent Creek	CWHwh1	53.34565	-132.18905	GIS_ID_Link60506	Island Timberlands
Brent Creek	CWHwh1	53.34722	-132.18801	GIS_ID_Link60507	Island Timberlands
Brent Creek	CWHwh1	53.34397	-132.18704	GIS_ID_Link60508	Island Timberlands
Brent Creek	CWHwh1	53.34634	-132.1886	GIS_ID_Link60509	Island Timberlands
Brent Creek	CWHwh1	53.34786	-132.19273	GIS_ID_Link60510	Island Timberlands
Brent Creek	CWHwh1	53.34789	-132.19249	GIS_ID_Link60511	Island Timberlands
Brent Creek	CWHwh1	53.34701	-132.19125	GIS_ID_Link60512	Island Timberlands
Brent Creek	CWHwh1	53.34744	-132.1916	GIS_ID_Link60513	Island Timberlands
Brent Creek	CWHwh1	53.34651	-132.19005	GIS_ID_Link60514	Island Timberlands
Brent Creek	CWHwh1	53.34721	-132.18989	GIS_ID_Link60515	Island Timberlands
Brent Creek	CWHwh1	53.34762	-132.18996	GIS_ID_Link60516	Island Timberlands
Brent Creek	CWHwh1	53.3483	-132.1915	GIS_ID_Link60517	Island Timberlands
Brent Creek	CWHwh1	53.34717	-132.191	GIS_ID_Link60518	Island Timberlands
Brent Creek	CWHwh1	53.34374	-132.18819	GIS_ID_Link60519	Island Timberlands
Brent Creek	CWHwh1	53.3459	-132.18968	GIS_ID_Link60520	Island Timberlands
Brent Creek	CWHwh1	53.34486	-132.18924	GIS_ID_Link60521	Island Timberlands
Brent Creek	CWHwh1	53.34428	-132.18872	GIS_ID_Link60522	Island Timberlands
Brent Creek	CWHwh1	53.34353	-132.18748	GIS_ID_Link60523	Island Timberlands
Brent Creek	CWHwh1	53.34805	-132.19241	GIS_ID_Link60524	Island Timberlands
Brent Creek	CWHwh1	53.34734	-132.19068	GIS_ID_Link60525	Island Timberlands
Brent Creek	CWHwh1	53.34803	-132.19161	GIS_ID_Link60526	Island Timberlands
Brent Creek	CWHwh1	53.34773	-132.19097	GIS_ID_Link60527	Island Timberlands
Brent Creek	CWHwh1	53.34649	-132.18984	GIS_ID_Link60528	Island Timberlands
Brent Creek	CWHwh1	53.34602	-132.18978	GIS_ID_Link60529	Island Timberlands
Brent Creek	CWHwh1	53.34517	-132.18924	GIS_ID_Link60530	Island Timberlands
Brent Creek	CWHwh1	53.34458	-132.18918	GIS_ID_Link60531	Island Timberlands
Brent Creek	CWHwh1	53.34839	-132.19332	GIS_ID_Link60532	Island Timberlands
Brent Creek	CWHwh1	53.34828	-132.19257	GIS_ID_Link60533	Island Timberlands
Brent Creek	CWHwh1	53.34308	-132.18717	GIS_ID_Link60534	Island Timberlands

Location (Basin)	Biogeo Zone (BGC_LABEL)	Latitude	Longitude	GIS_ID	Ownership
Brent Creek	CWHwh1	53.34393	-132.18842	GIS_ID_Link60535	Island Timberlands
Brent Creek	CWHwh1	53.34319	-132.18718	GIS_ID_Link60536	Island Timberlands
Brent Creek	CWHwh1	53.34628	-132.1894	GIS_ID_Link60537	Island Timberlands
Brent Creek	CWHwh1	53.34372	-132.18734	GIS_ID_Link60538	Island Timberlands
Brent Creek	CWHwh1	53.34789	-132.19149	GIS_ID_Link60539	Island Timberlands
Brent Creek	CWHwh1	53.34824	-132.19269	GIS_ID_Link60540	Island Timberlands
Brent Creek	CWHwh1	53.3479	-132.19238	GIS_ID_Link60541	Island Timberlands
Brent Creek	CWHwh1	53.34614	-132.18959	GIS_ID_Link60542	Island Timberlands
Brent Creek	CWHwh1	53.34671	-132.18969	GIS_ID_Link60543	Island Timberlands
Brent Creek	CWHwh1	53.34781	-132.19102	GIS_ID_Link60544	Island Timberlands
Brent Creek	CWHwh1	53.347	-132.19056	GIS_ID_Link60545	Island Timberlands
Brent Creek	CWHwh1	53.34846	-132.19225	GIS_ID_Link60546	Island Timberlands
Brent Creek	CWHwh1	53.34712	-132.18915	GIS_ID_Link60547	Island Timberlands
Brent Creek	CWHwh1	53.34845	-132.19201	GIS_ID_Link60548	Island Timberlands
Brent Creek	CWHwh1	53.34735	-132.18989	GIS_ID_Link60549	Island Timberlands
Brent Creek	CWHwh1	53.34532	-132.18906	GIS_ID_Link60550	Island Timberlands
Brent Creek	CWHwh1	53.33553	-132.17978	GIS_ID_Link60551	Island Timberlands
Brent Creek	CWHwh1	53.34652	-132.18771	GIS_ID_Link60552	Island Timberlands
Brent Creek	CWHwh1	53.34519	-132.18869	GIS_ID_Link60553	Island Timberlands
Brent Creek	CWHwh1	53.34469	-132.18754	GIS_ID_Link60554	Island Timberlands
Brent Creek	CWHwh1	53.34715	-132.18822	GIS_ID_Link60555	Island Timberlands
Brent Creek	CWHwh1	53.3458	-132.18898	GIS_ID_Link60556	Island Timberlands
Brent Creek	CWHwh1	53.33277	-132.17995	GIS_ID_Link60557	Island Timberlands
Yakoun River Upper	CWHwh1	53.40181	-132.27192	GIS_ID_Link60558	Island Timberlands
Yakoun River Upper	CWHwh1	53.40131	-132.27381	GIS_ID_Link60559	Island Timberlands
Yakoun River Upper	CWHwh1	53.40171	-132.27347	GIS_ID_Link60560	Island Timberlands
Yakoun River Upper	CWHwh1	53.4019	-132.27326	GIS_ID_Link60561	Island Timberlands
Yakoun River Upper	CWHwh1	53.40197	-132.27407	GIS_ID_Link60562	Island Timberlands
Yakoun River Upper	CWHwh1	53.40079	-132.2756	GIS_ID_Link60563	Island Timberlands
Yakoun River Upper	CWHwh1	53.40256	-132.27445	GIS_ID_Link60564	Island Timberlands
Yakoun River Upper	CWHwh1	53.40056	-132.27582	GIS_ID_Link60565	Island Timberlands
Yakoun River Upper	CWHwh1	53.40188	-132.27562	GIS_ID_Link60566	Island Timberlands
Yakoun River Upper	CWHwh1	53.40181	-132.27506	GIS_ID_Link60567	Island Timberlands
Yakoun River Upper	CWHwh1	53.4024	-132.27384	GIS_ID_Link60568	Island Timberlands
Yakoun River Lower	CWHwh1	53.46118	-132.25577	GIS_ID_Link60569	Island Timberlands
Yakoun River Lower	CWHwh1	53.46251	-132.2575	GIS_ID_Link60570	Island Timberlands
Yakoun River Lower	CWHwh1	53.46092	-132.25515	GIS_ID_Link60571	Island Timberlands
Yakoun River Lower	CWHwh1	53.46158	-132.25623	GIS_ID_Link60572	Island Timberlands
Yakoun River Upper	CWHwh1	53.38877	-132.25901	GIS_ID_Link60573	Island Timberlands
Yakoun River Upper	CWHwh1	53.38552	-132.26363	GIS_ID_Link60574	Island Timberlands
Yakoun River Upper	CWHwh1	53.3853	-132.26293	GIS_ID_Link60575	Island Timberlands
Yakoun River Upper	CWHwh1	53.38572	-132.26308	GIS_ID_Link60576	Island Timberlands
Etheline Creek	CWHwh2	53.30715	-132.23675	GIS_ID_Link60577	Island Timberlands
Etheline Creek	CWHwh2	53.30726	-132.23554	GIS_ID_Link60578	Island Timberlands
Etheline Creek	CWHwh2	53.30645	-132.23482	GIS_ID_Link60579	Island Timberlands
Etheline Creek	CWHwh2	53.30664	-132.23533	GIS_ID_Link60580	Island Timberlands
Etheline Creek	CWHwh2	53.30685	-132.2335	GIS_ID_Link60581	Island Timberlands
Etheline Creek	CWHwh2	53.30674	-132.23496	GIS_ID_Link60582	Island Timberlands
Etheline Creek	CWHwh2	53.30621	-132.22524	GIS_ID_Link60583	Island Timberlands
Falls Creek	CWHwh2	53.3075	-132.22232	GIS_ID_Link60584	Island Timberlands
Etheline Creek	CWHwh2	53.30719	-132.2276	GIS_ID_Link60585	Island Timberlands

Location (Basin)	Biogeo Zone (BGC_LABEL)	Latitude	Longitude	GIS_ID	Ownership
Etheline Creek	CWHwh2	53.30931	-132.22806	GIS_ID_Link60586	Island Timberlands
Etheline Creek	CWHwh2	53.30925	-132.22762	GIS_ID_Link60587	Island Timberlands
Etheline Creek	CWHwh2	53.30763	-132.22771	GIS_ID_Link60588	Island Timberlands
Etheline Creek	CWHwh2	53.30948	-132.22757	GIS_ID_Link60589	Island Timberlands
Etheline Creek	CWHwh2	53.31197	-132.22848	GIS_ID_Link60590	Island Timberlands
Etheline Creek	CWHwh2	53.31288	-132.22735	GIS_ID_Link60591	Island Timberlands
Etheline Creek	CWHwh2	53.31171	-132.2273	GIS_ID_Link60592	Island Timberlands
Etheline Creek	CWHwh2	53.31264	-132.22735	GIS_ID_Link60593	Island Timberlands
Etheline Creek	CWHwh2	53.31056	-132.23513	GIS_ID_Link60594	Island Timberlands
Etheline Creek	CWHwh2	53.31171	-132.23484	GIS_ID_Link60595	Island Timberlands
Etheline Creek	CWHwh2	53.31032	-132.23575	GIS_ID_Link60596	Island Timberlands
Etheline Creek	CWHwh2	53.311	-132.23677	GIS_ID_Link60597	Island Timberlands
Etheline Creek	CWHwh2	53.3108	-132.23618	GIS_ID_Link60598	Island Timberlands
Etheline Creek	CWHwh2	53.31211	-132.23532	GIS_ID_Link60599	Island Timberlands
Etheline Creek	CWHwh2	53.30937	-132.23577	GIS_ID_Link60600	Island Timberlands
Etheline Creek	CWHwh2	53.31059	-132.23529	GIS_ID_Link60601	Island Timberlands
Etheline Creek	CWHwh2	53.31078	-132.23219	GIS_ID_Link60602	Island Timberlands
Etheline Creek	CWHwh2	53.3092	-132.22544	GIS_ID_Link60603	Island Timberlands
Etheline Creek	CWHwh2	53.30815	-132.22698	GIS_ID_Link60604	Island Timberlands
Tlell River Upper	CWHwh1	53.40884	-132.21956	GIS_ID_Link60605	Island Timberlands
Tlell River Upper	CWHwh1	53.40862	-132.21965	GIS_ID_Link60606	Island Timberlands
Tlell River Upper	CWHwh1	53.40877	-132.21957	GIS_ID_Link60607	Island Timberlands
Tlell River Upper	CWHwh1	53.40812	-132.22254	GIS_ID_Link60608	Island Timberlands
Tlell River Upper	CWHwh1	53.40992	-132.21697	GIS_ID_Link60609	Island Timberlands
Tlell River Upper	CWHwh1	53.41081	-132.21715	GIS_ID_Link60610	Island Timberlands
Tlell River Upper	CWHwh1	53.4132	-132.21843	GIS_ID_Link60611	Island Timberlands
Tlell River Upper	CWHwh1	53.41288	-132.21822	GIS_ID_Link60612	Island Timberlands
Tlell River Upper	CWHwh1	53.41243	-132.21813	GIS_ID_Link60613	Island Timberlands
Tlell River Upper	CWHwh1	53.41248	-132.214	GIS_ID_Link60614	Island Timberlands
Tlell River Upper	CWHwh1	53.41179	-132.21354	GIS_ID_Link60615	Island Timberlands
Tlell River Upper	CWHwh1	53.41296	-132.2189	GIS_ID_Link60616	Island Timberlands
Tlell River Upper	CWHwh1	53.40808	-132.22393	GIS_ID_Link60617	Island Timberlands
Tlell River Upper	CWHwh1	53.40881	-132.22551	GIS_ID_Link60618	Island Timberlands
Tlell River Upper	CWHwh1	53.41239	-132.21992	GIS_ID_Link60619	Island Timberlands
Tlell River Upper	CWHwh1	53.41014	-132.21241	GIS_ID_Link60620	Island Timberlands
Tlell River Upper	CWHwh1	53.40979	-132.21186	GIS_ID_Link60621	Island Timberlands
Tlell River Upper	CWHwh1	53.40996	-132.21182	GIS_ID_Link60622	Island Timberlands
Tlell River Upper	CWHwh1	53.4112	-132.2163	GIS_ID_Link60623	Island Timberlands
Tlell River Upper	CWHwh1	53.41183	-132.21746	GIS_ID_Link60624	Island Timberlands
Tlell River Upper	CWHwh1	53.41145	-132.21726	GIS_ID_Link60625	Island Timberlands
Tlell River Upper	CWHwh1	53.41083	-132.21234	GIS_ID_Link60626	Island Timberlands
Tlell River Upper	CWHwh1	53.4115	-132.2131	GIS_ID_Link60627	Island Timberlands
Tlell River Upper	CWHwh1	53.41176	-132.2185	GIS_ID_Link60628	Island Timberlands
Tlell River Upper	CWHwh1	53.41156	-132.21322	GIS_ID_Link60629	Island Timberlands
Tlell River Upper	CWHwh1	53.40958	-132.212	GIS_ID_Link60630	Island Timberlands
Tlell River Upper	CWHwh1	53.41	-132.21696	GIS_ID_Link60631	Island Timberlands
Tlell River Upper	CWHwh1	53.4119	-132.21329	GIS_ID_Link60632	Island Timberlands
Tlell River Upper	CWHwh1	53.41171	-132.21309	GIS_ID_Link60633	Island Timberlands
Tlell River Upper	CWHwh1	53.41213	-132.21846	GIS_ID_Link60634	Island Timberlands
Tlell River Upper	CWHwh1	53.41256	-132.21397	GIS_ID_Link60635	Island Timberlands
Tlell River Upper	CWHwh1	53.41215	-132.2137	GIS_ID_Link60636	Island Timberlands

Location (Basin)	Biogeo Zone (BGC_LABEL)	Latitude	Longitude	GIS_ID	Ownership
Tlell River Upper	CWHwh1	53.41278	-132.21837	GIS_ID_Link60637	Island Timberlands
Tlell River Upper	CWHwh1	53.40817	-132.22445	GIS_ID_Link60638	Island Timberlands
Tlell River Upper	CWHwh1	53.40987	-132.21196	GIS_ID_Link60639	Island Timberlands
Tlell River Upper	CWHwh1	53.40969	-132.21181	GIS_ID_Link60640	Island Timberlands
Tlell River Upper	CWHwh1	53.41119	-132.21184	GIS_ID_Link60641	Island Timberlands
Tlell River Upper	CWHwh1	53.41091	-132.2119	GIS_ID_Link60642	Island Timberlands
Tlell River Upper	CWHwh1	53.41155	-132.21261	GIS_ID_Link60643	Island Timberlands
Tlell River Upper	CWHwh1	53.41011	-132.21199	GIS_ID_Link60644	Island Timberlands
Tlell River Upper	CWHwh1	53.41156	-132.21717	GIS_ID_Link60645	Island Timberlands
Tlell River Upper	CWHwh1	53.41166	-132.21299	GIS_ID_Link60646	Island Timberlands
Wilson Creek North	CWHwh1	53.41253	-132.22249	GIS_ID_Link60647	Island Timberlands
Wilson Creek North	CWHwh1	53.41301	-132.22194	GIS_ID_Link60648	Island Timberlands
Wilson Creek North	CWHwh1	53.41157	-132.22856	GIS_ID_Link60649	Island Timberlands
Wilson Creek North	CWHwh1	53.41207	-132.22986	GIS_ID_Link60650	Island Timberlands
Wilson Creek North	CWHwh1	53.40922	-132.22436	GIS_ID_Link60651	Island Timberlands
Wilson Creek North	CWHwh1	53.41274	-132.22257	GIS_ID_Link60652	Island Timberlands
Wilson Creek North	CWHwh1	53.41166	-132.22882	GIS_ID_Link60653	Island Timberlands
Brent Creek	CWHwh1	53.3221	-132.17073	GIS_ID_Link60654	Island Timberlands
Brent Creek	CWHwh1	53.32203	-132.17071	GIS_ID_Link60655	Island Timberlands
Brent Creek	CWHwh1	53.32183	-132.17044	GIS_ID_Link60656	Island Timberlands
Brent Creek	CWHwh1	53.32178	-132.17048	GIS_ID_Link60657	Island Timberlands
Brent Creek	CWHwh1	53.32192	-132.17068	GIS_ID_Link60658	Island Timberlands
Brent Creek	CWHwh1	53.32191	-132.17076	GIS_ID_Link60659	Island Timberlands
Brent Creek	CWHwh1	53.3222	-132.16857	GIS_ID_Link60660	Island Timberlands
Brent Creek	CWHwh1	53.32232	-132.16997	GIS_ID_Link60661	Island Timberlands
Brent Creek	CWHwh1	53.32467	-132.17485	GIS_ID_Link60662	Island Timberlands
Brent Creek	CWHwh1	53.32466	-132.17476	GIS_ID_Link60663	Island Timberlands
Brent Creek	CWHwh1	53.32406	-132.17403	GIS_ID_Link60664	Island Timberlands
Brent Creek	CWHwh1	53.32586	-132.1713	GIS_ID_Link60665	Island Timberlands
Brent Creek	CWHwh1	53.32814	-132.1716	GIS_ID_Link60666	Island Timberlands
Brent Creek	CWHwh1	53.32333	-132.17092	GIS_ID_Link60667	Island Timberlands
Brent Creek	CWHwh1	53.32224	-132.16952	GIS_ID_Link60668	Island Timberlands
Brent Creek	CWHwh1	53.32889	-132.17073	GIS_ID_Link60669	Island Timberlands
Brent Creek	CWHwh1	53.3276	-132.17076	GIS_ID_Link60670	Island Timberlands
Yakoun River Lower	CWHwh1	53.46838	-132.26014	GIS_ID_Link60671	Island Timberlands
Yakoun River Lower	CWHwh1	53.46863	-132.25204	GIS_ID_Link60672	Island Timberlands
Yakoun River Lower	CWHwh1	53.47012	-132.25577	GIS_ID_Link60673	Island Timberlands
Yakoun River Lower	CWHwh1	53.47021	-132.25268	GIS_ID_Link60674	Island Timberlands
Yakoun River Lower	CWHwh1	53.4714	-132.2542	GIS_ID_Link60675	Island Timberlands
Yakoun River Lower	CWHwh1	53.46779	-132.25285	GIS_ID_Link60676	Island Timberlands
Yakoun River Lower	CWHwh1	53.46925	-132.25401	GIS_ID_Link60677	Island Timberlands
Yakoun River Lower	CWHwh1	53.46691	-132.25298	GIS_ID_Link60678	Island Timberlands
Yakoun River Lower	CWHwh1	53.46678	-132.26037	GIS_ID_Link60679	Island Timberlands
Yakoun River Lower	CWHwh1	53.46757	-132.25371	GIS_ID_Link60680	Island Timberlands
Yakoun River Lower	CWHwh1	53.46711	-132.25321	GIS_ID_Link60681	Island Timberlands
Yakoun River Lower	CWHwh1	53.46775	-132.25436	GIS_ID_Link60682	Island Timberlands
Yakoun River Lower	CWHwh1	53.46722	-132.2526	GIS_ID_Link60683	Island Timberlands
Yakoun River Lower	CWHwh1	53.46725	-132.26013	GIS_ID_Link60684	Island Timberlands
Yakoun River Lower	CWHwh1	53.46784	-132.25431	GIS_ID_Link60685	Island Timberlands
Yakoun River Lower	CWHwh1	53.4675	-132.25257	GIS_ID_Link60686	Island Timberlands
Yakoun River Lower	CWHwh1	53.47166	-132.25619	GIS_ID_Link60687	Island Timberlands

Location (Basin)	Biogeo Zone (BGC_LABEL)	Latitude	Longitude	GIS_ID	Ownership
Yakoun River Lower	CWHwh1	53.46992	-132.25283	GIS_ID_Link60688	Island Timberlands
Yakoun River Lower	CWHwh1	53.47183	-132.25725	GIS_ID_Link60689	Island Timberlands
Yakoun River Lower	CWHwh1	53.47074	-132.25448	GIS_ID_Link60690	Island Timberlands
Yakoun River Lower	CWHwh1	53.46979	-132.25368	GIS_ID_Link60691	Island Timberlands
Yakoun River Lower	CWHwh1	53.47184	-132.25746	GIS_ID_Link60692	Island Timberlands
Yakoun River Lower	CWHwh1	53.46965	-132.25374	GIS_ID_Link60693	Island Timberlands
Yakoun River Lower	CWHwh1	53.47095	-132.25455	GIS_ID_Link60694	Island Timberlands
Yakoun River Lower	CWHwh1	53.47035	-132.25302	GIS_ID_Link60695	Island Timberlands
Yakoun River Lower	CWHwh1	53.46863	-132.25214	GIS_ID_Link60696	Island Timberlands
Yakoun River Lower	CWHwh1	53.4684	-132.25362	GIS_ID_Link60697	Island Timberlands
Yakoun River Lower	CWHwh1	53.46671	-132.26031	GIS_ID_Link60698	Island Timberlands
Yakoun River Lower	CWHwh1	53.4673	-132.25329	GIS_ID_Link60699	Island Timberlands
Yakoun River Lower	CWHwh1	53.46774	-132.25345	GIS_ID_Link60700	Island Timberlands
Wilson Creek North	CWHwh1	53.42087	-132.23594	GIS_ID_Link60701	Island Timberlands
Wilson Creek North	CWHwh1	53.42615	-132.24573	GIS_ID_Link60702	Island Timberlands
Wilson Creek North	CWHwh1	53.42554	-132.24455	GIS_ID_Link60703	Island Timberlands
Wilson Creek North	CWHwh1	53.42686	-132.24762	GIS_ID_Link60704	Island Timberlands
Wilson Creek North	CWHwh1	53.42461	-132.24207	GIS_ID_Link60705	Island Timberlands
Wilson Creek North	CWHwh1	53.41913	-132.23447	GIS_ID_Link60706	Island Timberlands
Wilson Creek North	CWHwh1	53.42138	-132.23722	GIS_ID_Link60707	Island Timberlands
Wilson Creek North	CWHwh1	53.41986	-132.23517	GIS_ID_Link60708	Island Timberlands
Wilson Creek North	CWHwh1	53.42288	-132.23927	GIS_ID_Link60709	Island Timberlands
Wilson Creek North	CWHwh1	53.42127	-132.23662	GIS_ID_Link60710	Island Timberlands
Wilson Creek North	CWHwh1	53.42107	-132.23771	GIS_ID_Link60711	Island Timberlands
Wilson Creek North	CWHwh1	53.4211	-132.23802	GIS_ID_Link60712	Island Timberlands
Wilson Creek North	CWHwh1	53.42579	-132.24432	GIS_ID_Link60713	Island Timberlands
Wilson Creek North	CWHwh1	53.42114	-132.23566	GIS_ID_Link60714	Island Timberlands
Wilson Creek North	CWHwh1	53.4251	-132.24303	GIS_ID_Link60715	Island Timberlands
Wilson Creek North	CWHwh1	53.42689	-132.24682	GIS_ID_Link60716	Island Timberlands
Wilson Creek North	CWHwh1	53.42451	-132.2402	GIS_ID_Link60717	Island Timberlands
Wilson Creek North	CWHwh1	53.42394	-132.23941	GIS_ID_Link60718	Island Timberlands
Wilson Creek North	CWHwh1	53.4242	-132.23968	GIS_ID_Link60719	Island Timberlands
Wilson Creek North	CWHwh1	53.41873	-132.23419	GIS_ID_Link60720	Island Timberlands
Wilson Creek North	CWHwh1	53.41997	-132.23466	GIS_ID_Link60721	Island Timberlands
Wilson Creek North	CWHwh1	53.42255	-132.23811	GIS_ID_Link60722	Island Timberlands
Wilson Creek North	CWHwh1	53.42141	-132.23632	GIS_ID_Link60723	Island Timberlands
Wilson Creek North	CWHwh1	53.42098	-132.23511	GIS_ID_Link60724	Island Timberlands
Wilson Creek North	CWHwh1	53.42102	-132.2352	GIS_ID_Link60725	Island Timberlands
Wilson Creek North	CWHwh1	53.42481	-132.2421	GIS_ID_Link60726	Island Timberlands
Wilson Creek North	CWHwh1	53.42479	-132.24161	GIS_ID_Link60727	Island Timberlands
Wilson Creek North	CWHwh1	53.42393	-132.23938	GIS_ID_Link60728	Island Timberlands
Wilson Creek North	CWHwh1	53.42451	-132.24019	GIS_ID_Link60729	Island Timberlands
Wilson Creek North	CWHwh1	53.42579	-132.2444	GIS_ID_Link60730	Island Timberlands
Wilson Creek North	CWHwh1	53.42105	-132.23585	GIS_ID_Link60731	Island Timberlands
Wilson Creek North	CWHwh1	53.42601	-132.24485	GIS_ID_Link60732	Island Timberlands
Wilson Creek North	CWHwh1	53.41958	-132.23468	GIS_ID_Link60733	Island Timberlands
Wilson Creek North	CWHwh1	53.42294	-132.23879	GIS_ID_Link60734	Island Timberlands
Wilson Creek North	CWHwh1	53.42137	-132.23641	GIS_ID_Link60735	Island Timberlands
Wilson Creek North	CWHwh1	53.42093	-132.23512	GIS_ID_Link60736	Island Timberlands
Wilson Creek North	CWHwh1	53.42095	-132.23522	GIS_ID_Link60737	Island Timberlands
Wilson Creek North	CWHwh1	53.42406	-132.2395	GIS_ID_Link60738	Island Timberlands

Location (Basin)	Biogeo Zone (BGC_LABEL)	Latitude	Longitude	GIS_ID	Ownership
Wilson Creek North	CWHwh1	53.4238	-132.23929	GIS_ID_Link60739	Island Timberlands
Wilson Creek North	CWHwh1	53.4247	-132.24125	GIS_ID_Link60740	Island Timberlands
Wilson Creek North	CWHwh1	53.42143	-132.23771	GIS_ID_Link60741	Island Timberlands
Wilson Creek North	CWHwh1	53.42108	-132.23782	GIS_ID_Link60742	Island Timberlands
Wilson Creek North	CWHwh1	53.4226	-132.24615	GIS_ID_Link60743	Island Timberlands
Wilson Creek North	CWHwh1	53.42389	-132.24796	GIS_ID_Link60744	Island Timberlands
Wilson Creek North	CWHwh1	53.42347	-132.24727	GIS_ID_Link60745	Island Timberlands
Wilson Creek North	CWHwh1	53.42339	-132.24681	GIS_ID_Link60746	Island Timberlands
Wilson Creek North	CWHwh1	53.41928	-132.24153	GIS_ID_Link60747	Island Timberlands
Wilson Creek North	CWHwh1	53.42174	-132.24438	GIS_ID_Link60748	Island Timberlands
Wilson Creek North	CWHwh1	53.42209	-132.24525	GIS_ID_Link60749	Island Timberlands
Wilson Creek North	CWHwh1	53.42165	-132.24315	GIS_ID_Link60750	Island Timberlands
Wilson Creek North	CWHwh1	53.42322	-132.24697	GIS_ID_Link60751	Island Timberlands
Wilson Creek North	CWHwh1	53.42193	-132.245	GIS_ID_Link60752	Island Timberlands
Wilson Creek North	CWHwh1	53.42171	-132.24391	GIS_ID_Link60753	Island Timberlands
Wilson Creek North	CWHwh1	53.41809	-132.23933	GIS_ID_Link60754	Island Timberlands
Brent Creek	CWHwh1	53.34312	-132.19174	GIS_ID_Link60755	Island Timberlands
Brent Creek	CWHwh1	53.34689	-132.19178	GIS_ID_Link60756	Island Timberlands
Brent Creek	CWHwh1	53.34738	-132.19322	GIS_ID_Link60757	Island Timberlands
Brent Creek	CWHwh1	53.34533	-132.19223	GIS_ID_Link60758	Island Timberlands
Brent Creek	CWHwh1	53.34239	-132.19036	GIS_ID_Link60759	Island Timberlands
Brent Creek	CWHwh1	53.34152	-132.18873	GIS_ID_Link60760	Island Timberlands
Brent Creek	CWHwh1	53.34161	-132.18937	GIS_ID_Link60761	Island Timberlands
Brent Creek	CWHwh1	53.34279	-132.19094	GIS_ID_Link60762	Island Timberlands
Brent Creek	CWHwh1	53.34301	-132.19138	GIS_ID_Link60763	Island Timberlands
Brent Creek	CWHwh1	53.34075	-132.18854	GIS_ID_Link60764	Island Timberlands
Brent Creek	CWHwh1	53.34124	-132.18973	GIS_ID_Link60765	Island Timberlands
Brent Creek	CWHwh1	53.34218	-132.18886	GIS_ID_Link60766	Island Timberlands
Brent Creek	CWHwh1	53.34086	-132.1938	GIS_ID_Link60767	Island Timberlands
Brent Creek	CWHwh1	53.34079	-132.19359	GIS_ID_Link60768	Island Timberlands
Brent Creek	CWHwh1	53.34055	-132.193	GIS_ID_Link60769	Island Timberlands
Brent Creek	CWHwh1	53.34084	-132.19157	GIS_ID_Link60770	Island Timberlands
Brent Creek	CWHwh1	53.3433	-132.19163	GIS_ID_Link60771	Island Timberlands
Brent Creek	CWHwh1	53.34218	-132.18946	GIS_ID_Link60772	Island Timberlands
Brent Creek	CWHwh1	53.3415	-132.18901	GIS_ID_Link60773	Island Timberlands
Brent Creek	CWHwh1	53.34084	-132.18824	GIS_ID_Link60774	Island Timberlands
Brent Creek	CWHwh1	53.34275	-132.19058	GIS_ID_Link60775	Island Timberlands
Brent Creek	CWHwh1	53.34321	-132.19078	GIS_ID_Link60776	Island Timberlands
Brent Creek	CWHwh1	53.34545	-132.1933	GIS_ID_Link60777	Island Timberlands
Brent Creek	CWHwh1	53.34714	-132.19299	GIS_ID_Link60778	Island Timberlands
Brent Creek	CWHwh1	53.34061	-132.18876	GIS_ID_Link60779	Island Timberlands
Brent Creek	CWHwh1	53.34077	-132.18877	GIS_ID_Link60780	Island Timberlands
Brent Creek	CWHwh1	53.34097	-132.18882	GIS_ID_Link60781	Island Timberlands
Brent Creek	CWHwh1	53.34144	-132.18939	GIS_ID_Link60782	Island Timberlands
Brent Creek	CWHwh1	53.34287	-132.18976	GIS_ID_Link60783	Island Timberlands
Brent Creek	CWHwh1	53.34051	-132.1931	GIS_ID_Link60784	Island Timberlands
Brent Creek	CWHwh1	53.34083	-132.19366	GIS_ID_Link60785	Island Timberlands
Brent Creek	CWHwh1	53.34062	-132.19302	GIS_ID_Link60786	Island Timberlands
Yakoun River Lower	CWHwh1	53.42425	-132.26555	GIS_ID_Link60787	Island Timberlands
Yakoun River Lower	CWHwh1	53.42562	-132.26508	GIS_ID_Link60788	Island Timberlands
Yakoun River Lower	CWHwh1	53.42401	-132.26485	GIS_ID_Link60789	Island Timberlands

Location (Basin)	Biogeo Zone (BGC_LABEL)	Latitude	Longitude	GIS_ID	Ownership
Yakoun River Lower	CWHwh1	53.42528	-132.2646	GIS_ID_Link60790	Island Timberlands
Yakoun River Lower	CWHwh1	53.42457	-132.26482	GIS_ID_Link60791	Island Timberlands
Yakoun River Lower	CWHwh1	53.42604	-132.26522	GIS_ID_Link60792	Island Timberlands
Yakoun River Lower	CWHwh1	53.42599	-132.26565	GIS_ID_Link60793	Island Timberlands
Yakoun River Lower	CWHwh1	53.42509	-132.26554	GIS_ID_Link60794	Island Timberlands
Yakoun River Lower	CWHwh1	53.42562	-132.26557	GIS_ID_Link60795	Island Timberlands
Yakoun River Lower	CWHwh1	53.42578	-132.26567	GIS_ID_Link60796	Island Timberlands
Yakoun River Lower	CWHwh1	53.4236	-132.26494	GIS_ID_Link60797	Island Timberlands
Yakoun River Lower	CWHwh1	53.42427	-132.26581	GIS_ID_Link60798	Island Timberlands
Yakoun River Lower	CWHwh1	53.4248	-132.26526	GIS_ID_Link60799	Island Timberlands
Yakoun River Lower	CWHwh1	53.42596	-132.26488	GIS_ID_Link60800	Island Timberlands
Yakoun River Lower	CWHwh1	53.42422	-132.26492	GIS_ID_Link60801	Island Timberlands
Yakoun River Lower	CWHwh1	53.42525	-132.26475	GIS_ID_Link60802	Island Timberlands
Three Mile Creek Upper	CWHwh1	53.40247	-132.22704	GIS_ID_Link60803	Island Timberlands
Three Mile Creek Upper	CWHwh1	53.40194	-132.22854	GIS_ID_Link60804	Island Timberlands
Three Mile Creek Upper	CWHwh1	53.40165	-132.22843	GIS_ID_Link60805	Island Timberlands
Three Mile Creek Upper	CWHwh1	53.40123	-132.22435	GIS_ID_Link60806	Island Timberlands
Three Mile Creek Upper	CWHwh1	53.40132	-132.21971	GIS_ID_Link60807	Island Timberlands
Three Mile Creek Upper	CWHwh1	53.40004	-132.22142	GIS_ID_Link60808	Island Timberlands
Three Mile Creek Upper	CWHwh1	53.40063	-132.22032	GIS_ID_Link60809	Island Timberlands
Three Mile Creek Upper	CWHwh1	53.40064	-132.22479	GIS_ID_Link60810	Island Timberlands
Three Mile Creek Upper	CWHwh1	53.40088	-132.22741	GIS_ID_Link60811	Island Timberlands
Three Mile Creek Upper	CWHwh1	53.40187	-132.22849	GIS_ID_Link60812	Island Timberlands
Three Mile Creek Upper	CWHwh1	53.40071	-132.22147	GIS_ID_Link60813	Island Timberlands
Three Mile Creek Upper	CWHwh1	53.40057	-132.22798	GIS_ID_Link60814	Island Timberlands
Three Mile Creek Upper	CWHwh1	53.40051	-132.22139	GIS_ID_Link60815	Island Timberlands
Three Mile Creek Upper	CWHwh1	53.40016	-132.22133	GIS_ID_Link60816	Island Timberlands
Three Mile Creek Upper	CWHwh1	53.40068	-132.22794	GIS_ID_Link60817	Island Timberlands
Three Mile Creek Upper	CWHwh1	53.40248	-132.22657	GIS_ID_Link60818	Island Timberlands
Three Mile Creek Upper	CWHwh1	53.4019	-132.22802	GIS_ID_Link60819	Island Timberlands
Three Mile Creek Upper	CWHwh1	53.40154	-132.22376	GIS_ID_Link60820	Island Timberlands
Three Mile Creek Upper	CWHwh1	53.40165	-132.21987	GIS_ID_Link60821	Island Timberlands
Tlell River Upper	CWHwh1	53.4067	-132.21788	GIS_ID_Link60822	Island Timberlands
Tlell River Upper	CWHwh1	53.40519	-132.22193	GIS_ID_Link60823	Island Timberlands
Tlell River Upper	CWHwh1	53.40414	-132.22145	GIS_ID_Link60824	Island Timberlands
Tlell River Upper	CWHwh1	53.40434	-132.22162	GIS_ID_Link60825	Island Timberlands
Tlell River Upper	CWHwh1	53.40471	-132.22184	GIS_ID_Link60826	Island Timberlands
Tlell River Upper	CWHwh1	53.40545	-132.2218	GIS_ID_Link60827	Island Timberlands
Tlell River Upper	CWHwh1	53.40231	-132.21868	GIS_ID_Link60828	Island Timberlands
Tlell River Upper	CWHwh1	53.40386	-132.22012	GIS_ID_Link60829	Island Timberlands
Tlell River Upper	CWHwh1	53.40708	-132.21506	GIS_ID_Link60830	Island Timberlands
Tlell River Upper	CWHwh1	53.40564	-132.2217	GIS_ID_Link60831	Island Timberlands
Tlell River Upper	CWHwh1	53.40571	-132.22168	GIS_ID_Link60832	Island Timberlands
Tlell River Upper	CWHwh1	53.40156	-132.21844	GIS_ID_Link60833	Island Timberlands
Tlell River Upper	CWHwh1	53.40256	-132.21783	GIS_ID_Link60834	Island Timberlands
Tlell River Upper	CWHwh1	53.4062	-132.21772	GIS_ID_Link60835	Island Timberlands
Tlell River Upper	CWHwh1	53.40673	-132.21584	GIS_ID_Link60836	Island Timberlands
Tlell River Upper	CWHwh1	53.40676	-132.21801	GIS_ID_Link60837	Island Timberlands
Tlell River Upper	CWHwh1	53.40692	-132.21659	GIS_ID_Link60838	Island Timberlands
Tlell River Upper	CWHwh1	53.40717	-132.21545	GIS_ID_Link60839	Island Timberlands
Tlell River Upper	CWHwh1	53.40663	-132.2193	GIS_ID_Link60840	Island Timberlands

Location (Basin)	Biogeo Zone (BGC_LABEL)	Latitude	Longitude	GIS_ID	Ownership
Tlell River Upper	CWHwh1	53.40647	-132.22052	GIS_ID_Link60841	Island Timberlands
Tlell River Upper	CWHwh1	53.40684	-132.21674	GIS_ID_Link60842	Island Timberlands
Tlell River Upper	CWHwh1	53.40479	-132.22159	GIS_ID_Link60843	Island Timberlands
Tlell River Upper	CWHwh1	53.406	-132.22146	GIS_ID_Link60844	Island Timberlands
Tlell River Upper	CWHwh1	53.40292	-132.22018	GIS_ID_Link60845	Island Timberlands
Tlell River Upper	CWHwh1	53.40637	-132.22232	GIS_ID_Link60846	Island Timberlands
Tlell River Upper	CWHwh1	53.40656	-132.22256	GIS_ID_Link60847	Island Timberlands
Tlell River Upper	CWHwh1	53.40648	-132.22249	GIS_ID_Link60848	Island Timberlands
Tlell River Upper	CWHwh1	53.40832	-132.22109	GIS_ID_Link60849	Island Timberlands
Tlell River Upper	CWHwh1	53.4055	-132.21058	GIS_ID_Link60850	Island Timberlands
Tlell River Upper	CWHwh1	53.40513	-132.21147	GIS_ID_Link60851	Island Timberlands
Tlell River Upper	CWHwh1	53.40791	-132.20955	GIS_ID_Link60852	Island Timberlands
Tlell River Upper	CWHwh1	53.40808	-132.21774	GIS_ID_Link60853	Island Timberlands
Tlell River Upper	CWHwh1	53.4086	-132.21099	GIS_ID_Link60854	Island Timberlands
Tlell River Upper	CWHwh1	53.4061	-132.21134	GIS_ID_Link60855	Island Timberlands
Tlell River Upper	CWHwh1	53.40795	-132.20991	GIS_ID_Link60856	Island Timberlands
Tlell River Upper	CWHwh1	53.40688	-132.21197	GIS_ID_Link60857	Island Timberlands
Tlell River Upper	CWHwh1	53.4067	-132.21093	GIS_ID_Link60858	Island Timberlands
Tlell River Upper	CWHwh1	53.4094	-132.21126	GIS_ID_Link60859	Island Timberlands
Tlell River Upper	CWHwh1	53.40566	-132.21071	GIS_ID_Link60860	Island Timberlands
Tlell River Upper	CWHwh1	53.40864	-132.22017	GIS_ID_Link60861	Island Timberlands
Tlell River Upper	CWHwh1	53.40523	-132.2115	GIS_ID_Link60862	Island Timberlands
Three Mile Creek Upper	CWHwh1	53.39646	-132.20425	GIS_ID_Link60863	Island Timberlands
Three Mile Creek Upper	CWHwh1	53.39777	-132.20794	GIS_ID_Link60864	Island Timberlands
Three Mile Creek Upper	CWHwh1	53.3962	-132.20387	GIS_ID_Link60865	Island Timberlands
Three Mile Creek Upper	CWHwh1	53.39445	-132.20128	GIS_ID_Link60866	Island Timberlands
Three Mile Creek Upper	CWHwh1	53.39462	-132.20256	GIS_ID_Link60867	Island Timberlands
Three Mile Creek Upper	CWHwh1	53.39507	-132.20163	GIS_ID_Link60868	Island Timberlands
Three Mile Creek Upper	CWHwh1	53.39809	-132.20828	GIS_ID_Link60869	Island Timberlands
Three Mile Creek Upper	CWHwh1	53.39546	-132.20286	GIS_ID_Link60870	Island Timberlands
Three Mile Creek Upper	CWHwh1	53.39692	-132.20617	GIS_ID_Link60871	Island Timberlands
Three Mile Creek Upper	CWHwh1	53.3982	-132.20983	GIS_ID_Link60872	Island Timberlands
Three Mile Creek Upper	CWHwh1	53.39877	-132.21085	GIS_ID_Link60873	Island Timberlands
Three Mile Creek Upper	CWHwh1	53.39649	-132.20637	GIS_ID_Link60874	Island Timberlands
Three Mile Creek Upper	CWHwh1	53.39648	-132.20524	GIS_ID_Link60875	Island Timberlands
Three Mile Creek Upper	CWHwh1	53.39647	-132.20689	GIS_ID_Link60876	Island Timberlands
Three Mile Creek Upper	CWHwh1	53.39721	-132.20845	GIS_ID_Link60877	Island Timberlands
Three Mile Creek Upper	CWHwh1	53.39517	-132.20264	GIS_ID_Link60878	Island Timberlands
Three Mile Creek Upper	CWHwh1	53.39646	-132.20521	GIS_ID_Link60879	Island Timberlands
Three Mile Creek Upper	CWHwh1	53.3975	-132.20997	GIS_ID_Link60880	Island Timberlands
Three Mile Creek Upper	CWHwh1	53.39735	-132.20827	GIS_ID_Link60881	Island Timberlands
Three Mile Creek Upper	CWHwh1	53.39579	-132.20389	GIS_ID_Link60882	Island Timberlands
Three Mile Creek Upper	CWHwh1	53.39698	-132.20815	GIS_ID_Link60883	Island Timberlands
Three Mile Creek Upper	CWHwh1	53.39474	-132.20231	GIS_ID_Link60884	Island Timberlands
Three Mile Creek Upper	CWHwh1	53.39639	-132.20565	GIS_ID_Link60885	Island Timberlands
Three Mile Creek Upper	CWHwh1	53.39449	-132.20147	GIS_ID_Link60886	Island Timberlands
Three Mile Creek Upper	CWHwh1	53.39635	-132.20412	GIS_ID_Link60887	Island Timberlands
Three Mile Creek Upper	CWHwh1	53.39524	-132.20218	GIS_ID_Link60888	Island Timberlands
Three Mile Creek Upper	CWHwh1	53.39789	-132.20801	GIS_ID_Link60889	Island Timberlands
Three Mile Creek Upper	CWHwh1	53.39813	-132.20868	GIS_ID_Link60890	Island Timberlands
Tlell River Upper	CWHwh1	53.4067	-132.20286	GIS_ID_Link60891	Island Timberlands

Location (Basin)	Biogeo Zone (BGC_LABEL)	Latitude	Longitude	GIS_ID	Ownership
Tlell River Upper	CWHwh1	53.40673	-132.20133	GIS_ID_Link60892	Island Timberlands
Tlell River Upper	CWHwh1	53.40646	-132.20234	GIS_ID_Link60893	Island Timberlands
Tlell River Upper	CWHwh1	53.40657	-132.20136	GIS_ID_Link60894	Island Timberlands
Three Mile Creek Upper	CWHwh1	53.40232	-132.20505	GIS_ID_Link60895	Island Timberlands
Three Mile Creek Upper	CWHwh1	53.40244	-132.20555	GIS_ID_Link60896	Island Timberlands
Three Mile Creek Upper	CWHwh1	53.39683	-132.20294	GIS_ID_Link60897	Island Timberlands
Three Mile Creek Upper	CWHwh1	53.40187	-132.20133	GIS_ID_Link60898	Island Timberlands
Three Mile Creek Upper	CWHwh1	53.39827	-132.20405	GIS_ID_Link60899	Island Timberlands
Three Mile Creek Upper	CWHwh1	53.39985	-132.20212	GIS_ID_Link60900	Island Timberlands
Three Mile Creek Upper	CWHwh1	53.39894	-132.20917	GIS_ID_Link60901	Island Timberlands
Three Mile Creek Upper	CWHwh1	53.39904	-132.20616	GIS_ID_Link60902	Island Timberlands
Three Mile Creek Upper	CWHwh1	53.3984	-132.20666	GIS_ID_Link60903	Island Timberlands
Three Mile Creek Upper	CWHwh1	53.40688	-132.2073	GIS_ID_Link60904	Island Timberlands
Three Mile Creek Upper	CWHwh1	53.39886	-132.2065	GIS_ID_Link60905	Island Timberlands
Three Mile Creek Upper	CWHwh1	53.40303	-132.20864	GIS_ID_Link60906	Island Timberlands
Three Mile Creek Upper	CWHwh1	53.40397	-132.2099	GIS_ID_Link60907	Island Timberlands
Three Mile Creek Upper	CWHwh1	53.40146	-132.20525	GIS_ID_Link60908	Island Timberlands
Three Mile Creek Upper	CWHwh1	53.39944	-132.20883	GIS_ID_Link60909	Island Timberlands
Three Mile Creek Upper	CWHwh1	53.40108	-132.20274	GIS_ID_Link60910	Island Timberlands
Three Mile Creek Upper	CWHwh1	53.40489	-132.20844	GIS_ID_Link60911	Island Timberlands
Three Mile Creek Upper	CWHwh1	53.39898	-132.2049	GIS_ID_Link60912	Island Timberlands
Three Mile Creek Upper	CWHwh1	53.40408	-132.20252	GIS_ID_Link60913	Island Timberlands
Three Mile Creek Upper	CWHwh1	53.4027	-132.20268	GIS_ID_Link60914	Island Timberlands
Three Mile Creek Upper	CWHwh1	53.40426	-132.20368	GIS_ID_Link60915	Island Timberlands
Three Mile Creek Upper	CWHwh1	53.4052	-132.21085	GIS_ID_Link60916	Island Timberlands
Three Mile Creek Upper	CWHwh1	53.40588	-132.2102	GIS_ID_Link60917	Island Timberlands
Three Mile Creek Upper	CWHwh1	53.40234	-132.20521	GIS_ID_Link60918	Island Timberlands
Three Mile Creek Upper	CWHwh1	53.39802	-132.20667	GIS_ID_Link60919	Island Timberlands
Three Mile Creek Upper	CWHwh1	53.40488	-132.21113	GIS_ID_Link60920	Island Timberlands
Three Mile Creek Upper	CWHwh1	53.40683	-132.20864	GIS_ID_Link60921	Island Timberlands
Three Mile Creek Upper	CWHwh1	53.40169	-132.204	GIS_ID_Link60922	Island Timberlands
Three Mile Creek Upper	CWHwh1	53.40683	-132.20741	GIS_ID_Link60923	Island Timberlands
Three Mile Creek Upper	CWHwh1	53.39898	-132.20913	GIS_ID_Link60924	Island Timberlands
Three Mile Creek Upper	CWHwh1	53.40223	-132.20584	GIS_ID_Link60925	Island Timberlands
Three Mile Creek Upper	CWHwh1	53.40098	-132.20483	GIS_ID_Link60926	Island Timberlands
Three Mile Creek Upper	CWHwh1	53.39915	-132.20614	GIS_ID_Link60927	Island Timberlands
Three Mile Creek Upper	CWHwh1	53.40031	-132.20551	GIS_ID_Link60928	Island Timberlands
Three Mile Creek Upper	CWHwh1	53.40388	-132.20952	GIS_ID_Link60929	Island Timberlands
Three Mile Creek Upper	CWHwh1	53.40343	-132.20353	GIS_ID_Link60930	Island Timberlands
Three Mile Creek Upper	CWHwh1	53.40422	-132.20227	GIS_ID_Link60931	Island Timberlands
Tlell River Upper	CWHwh1	53.40592	-132.20322	GIS_ID_Link60932	Island Timberlands
Tlell River Upper	CWHwh1	53.40603	-132.20342	GIS_ID_Link60933	Island Timberlands
Tlell River Upper	CWHwh1	53.4061	-132.20357	GIS_ID_Link60934	Island Timberlands
Tlell River Upper	CWHwh1	53.40607	-132.20384	GIS_ID_Link60935	Island Timberlands
Tlell River Upper	CWHwh1	53.40742	-132.21	GIS_ID_Link60936	Island Timberlands
Tlell River Upper	CWHwh1	53.41143	-132.20349	GIS_ID_Link60937	Island Timberlands
Tlell River Upper	CWHwh1	53.41099	-132.20472	GIS_ID_Link60938	Island Timberlands
Tlell River Upper	CWHwh1	53.41108	-132.20461	GIS_ID_Link60939	Island Timberlands
Tlell River Upper	CWHwh1	53.40842	-132.20569	GIS_ID_Link60940	Island Timberlands
Tlell River Upper	CWHwh1	53.40811	-132.20837	GIS_ID_Link60941	Island Timberlands
Tlell River Upper	CWHwh1	53.4117	-132.20395	GIS_ID_Link60942	Island Timberlands

Location (Basin)	Biogeo Zone (BGC_LABEL)	Latitude	Longitude	GIS_ID	Ownership
Tlell River Upper	CWHwh1	53.40806	-132.20881	GIS_ID_Link60943	Island Timberlands
Tlell River Upper	CWHwh1	53.41129	-132.20402	GIS_ID_Link60944	Island Timberlands
Tlell River Upper	CWHwh1	53.41327	-132.20123	GIS_ID_Link60945	Island Timberlands
Tlell River Upper	CWHwh1	53.40705	-132.2059	GIS_ID_Link60946	Island Timberlands
Tlell River Upper	CWHwh1	53.40762	-132.20728	GIS_ID_Link60947	Island Timberlands
Tlell River Upper	CWHwh1	53.41076	-132.20229	GIS_ID_Link60948	Island Timberlands
Tlell River Upper	CWHwh1	53.41156	-132.20214	GIS_ID_Link60949	Island Timberlands
Tlell River Upper	CWHwh1	53.40783	-132.20612	GIS_ID_Link60950	Island Timberlands
Tlell River Upper	CWHwh1	53.4097	-132.20576	GIS_ID_Link60951	Island Timberlands
Tlell River Upper	CWHwh1	53.40817	-132.20743	GIS_ID_Link60952	Island Timberlands
Tlell River Upper	CWHwh1	53.40716	-132.20809	GIS_ID_Link60953	Island Timberlands
Tlell River Upper	CWHwh1	53.40757	-132.20778	GIS_ID_Link60954	Island Timberlands
Tlell River Upper	CWHwh1	53.40743	-132.20908	GIS_ID_Link60955	Island Timberlands
Tlell River Upper	CWHwh1	53.40642	-132.21059	GIS_ID_Link60956	Island Timberlands
Tlell River Upper	CWHwh1	53.40764	-132.20631	GIS_ID_Link60957	Island Timberlands
Tlell River Upper	CWHwh1	53.40666	-132.21034	GIS_ID_Link60958	Island Timberlands
Tlell River Upper	CWHwh1	53.40581	-132.20778	GIS_ID_Link60959	Island Timberlands
Tlell River Upper	CWHwh1	53.41018	-132.20701	GIS_ID_Link60960	Island Timberlands
Tlell River Upper	CWHwh1	53.40982	-132.20722	GIS_ID_Link60961	Island Timberlands
Tlell River Upper	CWHwh1	53.41015	-132.20752	GIS_ID_Link60962	Island Timberlands
Tlell River Upper	CWHwh1	53.4075	-132.21058	GIS_ID_Link60963	Island Timberlands
Tlell River Upper	CWHwh1	53.40879	-132.20847	GIS_ID_Link60964	Island Timberlands
Tlell River Upper	CWHwh1	53.41089	-132.20435	GIS_ID_Link60965	Island Timberlands
Tlell River Upper	CWHwh1	53.412	-132.20303	GIS_ID_Link60966	Island Timberlands
Tlell River Upper	CWHwh1	53.40968	-132.20756	GIS_ID_Link60967	Island Timberlands
Tlell River Upper	CWHwh1	53.40709	-132.21095	GIS_ID_Link60968	Island Timberlands
Tlell River Upper	CWHwh1	53.4084	-132.20837	GIS_ID_Link60969	Island Timberlands
Tlell River Upper	CWHwh1	53.4065	-132.21058	GIS_ID_Link60970	Island Timberlands
Tlell River Upper	CWHwh1	53.40929	-132.20846	GIS_ID_Link60971	Island Timberlands
Tlell River Upper	CWHwh1	53.40614	-132.20378	GIS_ID_Link60972	Island Timberlands
Tlell River Upper	CWHwh1	53.41318	-132.20143	GIS_ID_Link60973	Island Timberlands
Tlell River Upper	CWHwh1	53.40811	-132.20852	GIS_ID_Link60974	Island Timberlands
Tlell River Upper	CWHwh1	53.40816	-132.20814	GIS_ID_Link60975	Island Timberlands
Tlell River Upper	CWHwh1	53.40956	-132.20611	GIS_ID_Link60976	Island Timberlands
Tlell River Upper	CWHwh1	53.40825	-132.20593	GIS_ID_Link60977	Island Timberlands
Tlell River Upper	CWHwh1	53.40713	-132.20576	GIS_ID_Link60978	Island Timberlands
Tlell River Upper	CWHwh1	53.40846	-132.20731	GIS_ID_Link60979	Island Timberlands
Tlell River Upper	CWHwh1	53.4109	-132.20236	GIS_ID_Link60980	Island Timberlands
Tlell River Upper	CWHwh1	53.40786	-132.20638	GIS_ID_Link60981	Island Timberlands
Tlell River Upper	CWHwh1	53.40804	-132.20764	GIS_ID_Link60982	Island Timberlands
Tlell River Upper	CWHwh1	53.40745	-132.20813	GIS_ID_Link60983	Island Timberlands
Tlell River Upper	CWHwh1	53.40744	-132.20647	GIS_ID_Link60984	Island Timberlands
Tlell River Upper	CWHwh1	53.40661	-132.207	GIS_ID_Link60985	Island Timberlands
Tlell River Upper	CWHwh1	53.41023	-132.20726	GIS_ID_Link60986	Island Timberlands
Tlell River Upper	CWHwh1	53.40581	-132.2032	GIS_ID_Link60987	Island Timberlands
Yakoun River Upper	CWHwh2	53.37891	-132.25419	GIS_ID_Link60988	Island Timberlands
Yakoun River Upper	CWHwh2	53.37901	-132.25503	GIS_ID_Link60989	Island Timberlands
Yakoun River Upper	CWHwh2	53.37895	-132.25454	GIS_ID_Link60990	Island Timberlands
Yakoun River Lower	CWHwh1	53.44561	-132.25956	GIS_ID_Link60991	Island Timberlands
Yakoun River Lower	CWHwh1	53.44529	-132.2584	GIS_ID_Link60992	Island Timberlands
Yakoun River Lower	CWHwh1	53.44563	-132.25923	GIS_ID_Link60993	Island Timberlands

Location (Basin)	Biogeo Zone (BGC_LABEL)	Latitude	Longitude	GIS_ID	Ownership
Yakoun River Lower	CWHwh1	53.44762	-132.25212	GIS_ID_Link60994	Island Timberlands
Yakoun River Lower	CWHwh1	53.44563	-132.26008	GIS_ID_Link60995	Island Timberlands
Yakoun River Lower	CWHwh1	53.44169	-132.2601	GIS_ID_Link60996	Island Timberlands
Yakoun River Lower	CWHwh1	53.44508	-132.25764	GIS_ID_Link60997	Island Timberlands
Yakoun River Lower	CWHwh1	53.44833	-132.25613	GIS_ID_Link60998	Island Timberlands
Yakoun River Lower	CWHwh1	53.44415	-132.2592	GIS_ID_Link60999	Island Timberlands
Yakoun River Lower	CWHwh1	53.44181	-132.2565	GIS_ID_Link61000	Island Timberlands
Yakoun River Lower	CWHwh1	53.44536	-132.25606	GIS_ID_Link61001	Island Timberlands
Yakoun River Lower	CWHwh1	53.44558	-132.25873	GIS_ID_Link61002	Island Timberlands
Yakoun River Lower	CWHwh1	53.44567	-132.2592	GIS_ID_Link61003	Island Timberlands
Yakoun River Lower	CWHwh1	53.44556	-132.26008	GIS_ID_Link61004	Island Timberlands
Yakoun River Lower	CWHwh1	53.44641	-132.25596	GIS_ID_Link61005	Island Timberlands
Yakoun River Lower	CWHwh1	53.4443	-132.25773	GIS_ID_Link61006	Island Timberlands
Yakoun River Lower	CWHwh1	53.4426	-132.25513	GIS_ID_Link61007	Island Timberlands
Yakoun River Lower	CWHwh1	53.44176	-132.25969	GIS_ID_Link61008	Island Timberlands
Yakoun River Lower	CWHwh1	53.44071	-132.25652	GIS_ID_Link61009	Island Timberlands
Yakoun River Lower	CWHwh1	53.44538	-132.25679	GIS_ID_Link61010	Island Timberlands
Yakoun River Lower	CWHwh1	53.44566	-132.25888	GIS_ID_Link61011	Island Timberlands
Yakoun River Lower	CWHwh1	53.44084	-132.2562	GIS_ID_Link61012	Island Timberlands
Yakoun River Lower	CWHwh1	53.44557	-132.25909	GIS_ID_Link61013	Island Timberlands
Yakoun River Lower	CWHwh1	53.44208	-132.2594	GIS_ID_Link61014	Island Timberlands
Yakoun River Lower	CWHwh1	53.4428	-132.25704	GIS_ID_Link61015	Island Timberlands
Yakoun River Lower	CWHwh1	53.44573	-132.25967	GIS_ID_Link61016	Island Timberlands
Yakoun River Lower	CWHwh1	53.44534	-132.25779	GIS_ID_Link61017	Island Timberlands
Yakoun River Lower	CWHwh1	53.44292	-132.25909	GIS_ID_Link61018	Island Timberlands
Yakoun River Lower	CWHwh1	53.4469	-132.25291	GIS_ID_Link61019	Island Timberlands
Yakoun River Lower	CWHwh1	53.44442	-132.25929	GIS_ID_Link61020	Island Timberlands
Yakoun River Lower	CWHwh1	53.44781	-132.25628	GIS_ID_Link61021	Island Timberlands
Yakoun River Lower	CWHwh1	53.44558	-132.25965	GIS_ID_Link61022	Island Timberlands
Yakoun River Lower	CWHwh1	53.44562	-132.25942	GIS_ID_Link61023	Island Timberlands
Yakoun River Lower	CWHwh1	53.44291	-132.25752	GIS_ID_Link61024	Island Timberlands
Yakoun River Lower	CWHwh1	53.44537	-132.25687	GIS_ID_Link61025	Island Timberlands
Yakoun River Lower	CWHwh1	53.44553	-132.25875	GIS_ID_Link61026	Island Timberlands
Yakoun River Upper	CWHwh1	53.36699	-132.27857	GIS_ID_Link61027	Island Timberlands
Yakoun River Upper	CWHwh1	53.36727	-132.2785	GIS_ID_Link61028	Island Timberlands
Yakoun River Upper	CWHwh1	53.36918	-132.2735	GIS_ID_Link61029	Island Timberlands
Yakoun River Upper	CWHwh1	53.36752	-132.2784	GIS_ID_Link61030	Island Timberlands
Yakoun River Upper	CWHwh1	53.36798	-132.27932	GIS_ID_Link61031	Island Timberlands
Yakoun River Upper	CWHwh1	53.36886	-132.27683	GIS_ID_Link61032	Island Timberlands
Yakoun River Upper	CWHwh1	53.37151	-132.28087	GIS_ID_Link61033	Island Timberlands
Yakoun River Upper	CWHwh1	53.36888	-132.27638	GIS_ID_Link61034	Island Timberlands
Yakoun River Upper	CWHwh1	53.36885	-132.27433	GIS_ID_Link61035	Island Timberlands
Yakoun River Upper	CWHwh1	53.37058	-132.28006	GIS_ID_Link61036	Island Timberlands
Yakoun River Upper	CWHwh1	53.37111	-132.28035	GIS_ID_Link61037	Island Timberlands
Yakoun River Upper	CWHwh1	53.36853	-132.2768	GIS_ID_Link61038	Island Timberlands
Yakoun River Upper	CWHwh1	53.36934	-132.27858	GIS_ID_Link61039	Island Timberlands
Yakoun River Upper	CWHwh1	53.36763	-132.27752	GIS_ID_Link61040	Island Timberlands
Yakoun River Upper	CWHwh1	53.3676	-132.27783	GIS_ID_Link61041	Island Timberlands
Yakoun River Upper	CWHwh1	53.36723	-132.27861	GIS_ID_Link61042	Island Timberlands
Yakoun River Upper	CWHwh1	53.3707	-132.27998	GIS_ID_Link61043	Island Timberlands
Yakoun River Upper	CWHwh1	53.37039	-132.27991	GIS_ID_Link61044	Island Timberlands

Location (Basin)	Biogeo Zone (BGC_LABEL)	Latitude	Longitude	GIS_ID	Ownership
Yakoun River Upper	CWHwh1	53.37055	-132.27992	GIS_ID_Link61045	Island Timberlands
Yakoun River Upper	CWHwh1	53.37147	-132.28068	GIS_ID_Link61046	Island Timberlands
Yakoun River Upper	CWHwh1	53.37083	-132.28014	GIS_ID_Link61047	Island Timberlands
Yakoun River Upper	CWHwh1	53.36864	-132.27737	GIS_ID_Link61048	Island Timberlands
Yakoun River Upper	CWHwh1	53.36893	-132.27584	GIS_ID_Link61049	Island Timberlands
Yakoun River Upper	CWHwh1	53.36976	-132.27617	GIS_ID_Link61050	Island Timberlands
Yakoun River Upper	CWHwh1	53.36888	-132.27666	GIS_ID_Link61051	Island Timberlands
Yakoun River Upper	CWHwh1	53.36887	-132.27706	GIS_ID_Link61052	Island Timberlands
Yakoun River Upper	CWHwh1	53.36903	-132.27597	GIS_ID_Link61053	Island Timberlands
Yakoun River Upper	CWHwh1	53.39731	-132.28398	GIS_ID_Link61054	Island Timberlands
Yakoun River Upper	CWHwh1	53.39659	-132.2843	GIS_ID_Link61055	Island Timberlands
Yakoun River Upper	CWHwh1	53.3976	-132.2794	GIS_ID_Link61056	Island Timberlands
Yakoun River Upper	CWHwh1	53.40108	-132.28315	GIS_ID_Link61057	Island Timberlands
Yakoun River Upper	CWHwh1	53.40158	-132.28394	GIS_ID_Link61058	Island Timberlands
Yakoun River Upper	CWHwh1	53.40117	-132.28305	GIS_ID_Link61059	Island Timberlands
Yakoun River Upper	CWHwh1	53.407	-132.28126	GIS_ID_Link61060	Island Timberlands
Yakoun River Upper	CWHwh1	53.40147	-132.28291	GIS_ID_Link61061	Island Timberlands
Yakoun River Upper	CWHwh1	53.3849	-132.28295	GIS_ID_Link61062	Island Timberlands
Yakoun River Upper	CWHwh1	53.40258	-132.28117	GIS_ID_Link61063	Island Timberlands
Yakoun River Upper	CWHwh1	53.40041	-132.28391	GIS_ID_Link61064	Island Timberlands
Yakoun River Upper	CWHwh1	53.40622	-132.2816	GIS_ID_Link61065	Island Timberlands
Yakoun River Upper	CWHwh1	53.40192	-132.28267	GIS_ID_Link61066	Island Timberlands
Yakoun River Upper	CWHwh1	53.39177	-132.28251	GIS_ID_Link61067	Island Timberlands
Yakoun River Upper	CWHwh1	53.4068	-132.28089	GIS_ID_Link61068	Island Timberlands
Yakoun River Upper	CWHwh1	53.40682	-132.27578	GIS_ID_Link61069	Island Timberlands
Yakoun River Upper	CWHwh1	53.40676	-132.27854	GIS_ID_Link61070	Island Timberlands
Yakoun River Upper	CWHwh1	53.40109	-132.28422	GIS_ID_Link61071	Island Timberlands
Yakoun River Upper	CWHwh1	53.40176	-132.28147	GIS_ID_Link61072	Island Timberlands
Yakoun River Upper	CWHwh1	53.39093	-132.28267	GIS_ID_Link61073	Island Timberlands
Yakoun River Upper	CWHwh1	53.38529	-132.28153	GIS_ID_Link61074	Island Timberlands
Yakoun River Upper	CWHwh1	53.38669	-132.28352	GIS_ID_Link61075	Island Timberlands
Yakoun River Upper	CWHwh1	53.39714	-132.28383	GIS_ID_Link61076	Island Timberlands
Yakoun River Upper	CWHwh1	53.40706	-132.27606	GIS_ID_Link61077	Island Timberlands
Yakoun River Upper	CWHwh1	53.40704	-132.28019	GIS_ID_Link61078	Island Timberlands
Yakoun River Upper	CWHwh1	53.40084	-132.28329	GIS_ID_Link61079	Island Timberlands
Yakoun River Upper	CWHwh1	53.40115	-132.28308	GIS_ID_Link61080	Island Timberlands
Yakoun River Upper	CWHwh1	53.4066	-132.27687	GIS_ID_Link61081	Island Timberlands
Yakoun River Upper	CWHwh1	53.40064	-132.28398	GIS_ID_Link61082	Island Timberlands
Yakoun River Upper	CWHwh1	53.40693	-132.28118	GIS_ID_Link61083	Island Timberlands
Yakoun River Upper	CWHwh1	53.39167	-132.28209	GIS_ID_Link61084	Island Timberlands
Yakoun River Upper	CWHwh1	53.40685	-132.28003	GIS_ID_Link61085	Island Timberlands
Yakoun River Upper	CWHwh1	53.40654	-132.28134	GIS_ID_Link61086	Island Timberlands
Yakoun River Upper	CWHwh1	53.40189	-132.28247	GIS_ID_Link61087	Island Timberlands
Yakoun River Upper	CWHwh1	53.3853	-132.28171	GIS_ID_Link61088	Island Timberlands
Yakoun River Upper	CWHwh1	53.3878	-132.28403	GIS_ID_Link61089	Island Timberlands
Yakoun River Upper	CWHwh1	53.38722	-132.28304	GIS_ID_Link61090	Island Timberlands
Yakoun River Upper	CWHwh1	53.34992	-132.25725	GIS_ID_Link61091	Island Timberlands
Yakoun River Upper	CWHwh1	53.34828	-132.26067	GIS_ID_Link61092	Island Timberlands
Yakoun River Upper	CWHwh1	53.34883	-132.25831	GIS_ID_Link61093	Island Timberlands
Yakoun River Upper	CWHwh1	53.35003	-132.25816	GIS_ID_Link61094	Island Timberlands
Yakoun River Upper	CWHwh1	53.35038	-132.25998	GIS_ID_Link61095	Island Timberlands

Location (Basin)	Biogeo Zone (BGC_LABEL)	Latitude	Longitude	GIS_ID	Ownership
Yakoun River Upper	CWHwh1	53.34814	-132.25497	GIS_ID_Link61096	Island Timberlands
Yakoun River Upper	CWHwh1	53.35066	-132.25933	GIS_ID_Link61097	Island Timberlands
Yakoun River Upper	CWHwh1	53.34997	-132.25763	GIS_ID_Link61098	Island Timberlands
Yakoun River Upper	CWHwh1	53.34821	-132.25517	GIS_ID_Link61099	Island Timberlands
Yakoun River Upper	CWHwh1	53.35049	-132.25945	GIS_ID_Link61100	Island Timberlands
Yakoun River Upper	CWHwh1	53.34804	-132.2583	GIS_ID_Link61101	Island Timberlands
Yakoun River Upper	CWHwh1	53.34938	-132.25655	GIS_ID_Link61102	Island Timberlands
Yakoun River Upper	CWHwh1	53.35	-132.25833	GIS_ID_Link61103	Island Timberlands
Yakoun River Upper	CWHwh1	53.34983	-132.25724	GIS_ID_Link61104	Island Timberlands
Yakoun River Upper	CWHwh1	53.34836	-132.26057	GIS_ID_Link61105	Island Timberlands
Yakoun River Upper	CWHwh1	53.35005	-132.25831	GIS_ID_Link61106	Island Timberlands
Yakoun River Upper	CWHwh1	53.4072	-132.26881	GIS_ID_Link61107	Island Timberlands
Yakoun River Upper	CWHwh1	53.40886	-132.26878	GIS_ID_Link61108	Island Timberlands
Yakoun River Upper	CWHwh1	53.41001	-132.26911	GIS_ID_Link61109	Island Timberlands
Yakoun River Upper	CWHwh1	53.41023	-132.26836	GIS_ID_Link61110	Island Timberlands
Yakoun River Upper	CWHwh1	53.4102	-132.26775	GIS_ID_Link61111	Island Timberlands
Yakoun River Upper	CWHwh1	53.409	-132.26969	GIS_ID_Link61112	Island Timberlands
Yakoun River Upper	CWHwh1	53.40933	-132.26949	GIS_ID_Link61113	Island Timberlands
Yakoun River Upper	CWHwh1	53.40868	-132.26991	GIS_ID_Link61114	Island Timberlands
Yakoun River Upper	CWHwh1	53.41028	-132.2689	GIS_ID_Link61115	Island Timberlands
Yakoun River Upper	CWHwh1	53.40778	-132.26987	GIS_ID_Link61116	Island Timberlands
Yakoun River Upper	CWHwh1	53.4097	-132.26942	GIS_ID_Link61117	Island Timberlands
Yakoun River Upper	CWHwh1	53.40745	-132.26941	GIS_ID_Link61118	Island Timberlands
Yakoun River Upper	CWHwh1	53.40883	-132.26902	GIS_ID_Link61119	Island Timberlands
Yakoun River Upper	CWHwh1	53.40737	-132.26879	GIS_ID_Link61120	Island Timberlands
Yakoun River Upper	CWHwh1	53.37881	-132.27506	GIS_ID_Link61121	Island Timberlands
Yakoun River Upper	CWHwh1	53.37911	-132.27471	GIS_ID_Link61122	Island Timberlands
Yakoun River Upper	CWHwh1	53.37777	-132.2747	GIS_ID_Link61123	Island Timberlands
Yakoun River Upper	CWHwh1	53.37826	-132.27511	GIS_ID_Link61124	Island Timberlands
Yakoun River Upper	CWHwh1	53.38122	-132.27311	GIS_ID_Link61125	Island Timberlands
Yakoun River Upper	CWHwh1	53.3799	-132.27422	GIS_ID_Link61126	Island Timberlands
Yakoun River Upper	CWHwh1	53.37886	-132.27603	GIS_ID_Link61127	Island Timberlands
Yakoun River Upper	CWHwh1	53.37929	-132.27566	GIS_ID_Link61128	Island Timberlands
Yakoun River Upper	CWHwh1	53.37804	-132.2757	GIS_ID_Link61129	Island Timberlands
Yakoun River Upper	CWHwh1	53.38034	-132.27465	GIS_ID_Link61130	Island Timberlands
Yakoun River Upper	CWHwh1	53.37885	-132.27583	GIS_ID_Link61131	Island Timberlands
Yakoun River Upper	CWHwh1	53.37926	-132.27547	GIS_ID_Link61132	Island Timberlands
Yakoun River Upper	CWHwh1	53.37808	-132.27553	GIS_ID_Link61133	Island Timberlands
Yakoun River Upper	CWHwh1	53.38034	-132.27444	GIS_ID_Link61134	Island Timberlands
Yakoun River Upper	CWHwh1	53.37791	-132.27471	GIS_ID_Link61135	Island Timberlands
Yakoun River Upper	CWHwh1	53.38084	-132.27334	GIS_ID_Link61136	Island Timberlands
Yakoun River Upper	CWHwh1	53.38048	-132.27376	GIS_ID_Link61137	Island Timberlands
Yakoun River Upper	CWHwh1	53.37443	-132.2716	GIS_ID_Link61138	Island Timberlands
Yakoun River Upper	CWHwh1	53.37488	-132.27184	GIS_ID_Link61139	Island Timberlands
Yakoun River Upper	CWHwh1	53.37383	-132.27214	GIS_ID_Link61140	Island Timberlands
Yakoun River Upper	CWHwh1	53.37481	-132.27248	GIS_ID_Link61141	Island Timberlands
Yakoun River Upper	CWHwh1	53.37472	-132.27236	GIS_ID_Link61142	Island Timberlands
Yakoun River Upper	CWHwh1	53.37445	-132.27185	GIS_ID_Link61143	Island Timberlands
Three Mile Creek Lower	CWHwh1	53.37249	-132.16665	GIS_ID_Link61144	Island Timberlands
Three Mile Creek Lower	CWHwh1	53.37274	-132.16536	GIS_ID_Link61145	Island Timberlands
Three Mile Creek Lower	CWHwh1	53.37357	-132.16628	GIS_ID_Link61146	Island Timberlands

Location (Basin)	Biogeo Zone (BGC_LABEL)	Latitude	Longitude	GIS_ID	Ownership
Three Mile Creek Lower	CWHwh1	53.37479	-132.16608	GIS_ID_Link61147	Island Timberlands
Three Mile Creek Lower	CWHwh1	53.37338	-132.16532	GIS_ID_Link61148	Island Timberlands
Three Mile Creek Lower	CWHwh1	53.37244	-132.16637	GIS_ID_Link61149	Island Timberlands
Three Mile Creek Lower	CWHwh1	53.37271	-132.16689	GIS_ID_Link61150	Island Timberlands
Three Mile Creek Lower	CWHwh1	53.3749	-132.16572	GIS_ID_Link61151	Island Timberlands
Three Mile Creek Upper	CWHwh2	53.38518	-132.23732	GIS_ID_Link61152	Island Timberlands
Three Mile Creek Upper	CWHwh2	53.38171	-132.23864	GIS_ID_Link61153	Island Timberlands
Three Mile Creek Upper	CWHwh2	53.38323	-132.23611	GIS_ID_Link61154	Island Timberlands
Falls Creek	CWHwh2	53.30882	-132.21736	GIS_ID_Link61155	Island Timberlands
Falls Creek	CWHwh2	53.30604	-132.21477	GIS_ID_Link61156	Island Timberlands
Falls Creek	CWHwh2	53.30662	-132.21167	GIS_ID_Link61157	Island Timberlands
Brent Creek	CWHwh2	53.30785	-132.20076	GIS_ID_Link61158	Island Timberlands
Falls Creek	CWHwh2	53.32109	-132.22505	GIS_ID_Link61159	Island Timberlands
Falls Creek	CWHwh2	53.32019	-132.22516	GIS_ID_Link61160	Island Timberlands
Falls Creek	CWHwh2	53.31939	-132.22219	GIS_ID_Link61161	Island Timberlands
Falls Creek	CWHwh2	53.31998	-132.21967	GIS_ID_Link61162	Island Timberlands
Falls Creek	CWHwh2	53.32143	-132.22529	GIS_ID_Link61163	Island Timberlands
Etheline Creek	CWHwh2	53.31378	-132.22649	GIS_ID_Link61164	Island Timberlands
Etheline Creek	CWHwh1	53.31427	-132.2275	GIS_ID_Link61165	Island Timberlands
Etheline Creek	CWHwh2	53.31476	-132.22819	GIS_ID_Link61166	Island Timberlands
Falls Creek	CWHwh1	53.33078	-132.22004	GIS_ID_Link61167	Island Timberlands
Falls Creek	CWHwh1	53.3309	-132.22082	GIS_ID_Link61168	Island Timberlands
Falls Creek	CWHwh1	53.33047	-132.22207	GIS_ID_Link61169	Island Timberlands
Falls Creek	CWHwh1	53.32737	-132.21704	GIS_ID_Link61170	Island Timberlands
Falls Creek	CWHwh1	53.33034	-132.22115	GIS_ID_Link61171	Island Timberlands
Falls Creek	CWHwh1	53.32937	-132.22056	GIS_ID_Link61172	Island Timberlands
Falls Creek	CWHwh1	53.3277	-132.21645	GIS_ID_Link61173	Island Timberlands
Falls Creek	CWHwh1	53.32926	-132.22219	GIS_ID_Link61174	Island Timberlands
Falls Creek	CWHwh1	53.32867	-132.21826	GIS_ID_Link61175	Island Timberlands
Falls Creek	CWHwh1	53.32813	-132.21658	GIS_ID_Link61176	Island Timberlands
Falls Creek	CWHwh1	53.32897	-132.2187	GIS_ID_Link61177	Island Timberlands
Falls Creek	CWHwh1	53.32903	-132.21881	GIS_ID_Link61178	Island Timberlands
Falls Creek	CWHwh1	53.33022	-132.21988	GIS_ID_Link61179	Island Timberlands
Falls Creek	CWHwh1	53.33055	-132.22123	GIS_ID_Link61180	Island Timberlands
Falls Creek	CWHwh1	53.33001	-132.22121	GIS_ID_Link61181	Island Timberlands
Falls Creek	CWHwh1	53.32849	-132.218	GIS_ID_Link61182	Island Timberlands
Falls Creek	CWHwh1	53.329	-132.21876	GIS_ID_Link61183	Island Timberlands
Falls Creek	CWHwh2	53.32076	-132.2197	GIS_ID_Link61184	Island Timberlands
Falls Creek	CWHwh2	53.32043	-132.21992	GIS_ID_Link61185	Island Timberlands
Falls Creek	CWHwh2	53.32118	-132.22	GIS_ID_Link61186	Island Timberlands
Falls Creek	CWHwh2	53.32167	-132.2264	GIS_ID_Link61187	Island Timberlands
Falls Creek	CWHwh2	53.32196	-132.2277	GIS_ID_Link61188	Island Timberlands
Falls Creek	CWHwh2	53.31851	-132.22261	GIS_ID_Link61189	Island Timberlands
Falls Creek	CWHwh2	53.32181	-132.22666	GIS_ID_Link61190	Island Timberlands
Yakoun River Lower	CWHwh1	53.45496	-132.25915	GIS_ID_Link61191	Island Timberlands
Yakoun River Lower	CWHwh1	53.45967	-132.25364	GIS_ID_Link61192	Island Timberlands
Yakoun River Lower	CWHwh1	53.45409	-132.25722	GIS_ID_Link61193	Island Timberlands
Yakoun River Lower	CWHwh1	53.45729	-132.25598	GIS_ID_Link61194	Island Timberlands
Yakoun River Lower	CWHwh1	53.45807	-132.25721	GIS_ID_Link61195	Island Timberlands
Yakoun River Lower	CWHwh1	53.45528	-132.25697	GIS_ID_Link61196	Island Timberlands
Yakoun River Lower	CWHwh1	53.46175	-132.25162	GIS_ID_Link61197	Island Timberlands

Location (Basin)	Biogeo Zone (BGC_LABEL)	Latitude	Longitude	GIS_ID	Ownership
Yakoun River Lower	CWHwh1	53.45987	-132.25377	GIS_ID_Link61198	Island Timberlands
Yakoun River Lower	CWHwh1	53.45577	-132.25785	GIS_ID_Link61199	Island Timberlands
Yakoun River Lower	CWHwh1	53.46116	-132.25102	GIS_ID_Link61200	Island Timberlands
Yakoun River Lower	CWHwh1	53.45692	-132.25841	GIS_ID_Link61201	Island Timberlands
Yakoun River Lower	CWHwh1	53.4576	-132.25598	GIS_ID_Link61202	Island Timberlands
Yakoun River Lower	CWHwh1	53.45799	-132.25592	GIS_ID_Link61203	Island Timberlands
Yakoun River Lower	CWHwh1	53.45784	-132.2571	GIS_ID_Link61204	Island Timberlands
Yakoun River Lower	CWHwh1	53.45547	-132.2595	GIS_ID_Link61205	Island Timberlands
Yakoun River Lower	CWHwh1	53.45838	-132.25551	GIS_ID_Link61206	Island Timberlands
Yakoun River Lower	CWHwh1	53.45793	-132.25722	GIS_ID_Link61207	Island Timberlands
Yakoun River Lower	CWHwh1	53.45989	-132.25289	GIS_ID_Link61208	Island Timberlands
Yakoun River Lower	CWHwh1	53.4599	-132.25339	GIS_ID_Link61209	Island Timberlands
Yakoun River Lower	CWHwh1	53.46009	-132.25313	GIS_ID_Link61210	Island Timberlands
Yakoun River Lower	CWHwh1	53.46036	-132.25266	GIS_ID_Link61211	Island Timberlands
Yakoun River Lower	CWHwh1	53.46097	-132.25088	GIS_ID_Link61212	Island Timberlands
Yakoun River Lower	CWHwh1	53.45505	-132.26061	GIS_ID_Link61213	Island Timberlands
Yakoun River Lower	CWHwh1	53.46207	-132.25188	GIS_ID_Link61214	Island Timberlands
Yakoun River Lower	CWHwh1	53.45933	-132.25603	GIS_ID_Link61215	Island Timberlands
Yakoun River Lower	CWHwh1	53.45645	-132.25958	GIS_ID_Link61216	Island Timberlands
Yakoun River Lower	CWHwh1	53.45997	-132.25473	GIS_ID_Link61217	Island Timberlands
Yakoun River Lower	CWHwh1	53.45636	-132.25943	GIS_ID_Link61218	Island Timberlands
Yakoun River Lower	CWHwh1	53.46112	-132.25227	GIS_ID_Link61219	Island Timberlands
Yakoun River Lower	CWHwh1	53.46104	-132.25139	GIS_ID_Link61220	Island Timberlands
Yakoun River Lower	CWHwh1	53.46078	-132.25121	GIS_ID_Link61221	Island Timberlands
Yakoun River Lower	CWHwh1	53.46087	-132.25103	GIS_ID_Link61222	Island Timberlands
Yakoun River Lower	CWHwh1	53.45738	-132.25581	GIS_ID_Link61223	Island Timberlands
Yakoun River Lower	CWHwh1	53.45839	-132.25628	GIS_ID_Link61224	Island Timberlands
Yakoun River Lower	CWHwh1	53.45737	-132.25622	GIS_ID_Link61225	Island Timberlands
Yakoun River Lower	CWHwh1	53.45523	-132.25715	GIS_ID_Link61226	Island Timberlands
Yakoun River Lower	CWHwh1	53.45784	-132.25623	GIS_ID_Link61227	Island Timberlands
Yakoun River Lower	CWHwh1	53.45818	-132.25634	GIS_ID_Link61228	Island Timberlands
Yakoun River Upper	CWHwh1	53.38666	-132.26305	GIS_ID_Link61229	Island Timberlands
Yakoun River Upper	CWHwh1	53.38664	-132.2638	GIS_ID_Link61230	Island Timberlands
Yakoun River Upper	CWHwh1	53.38657	-132.26331	GIS_ID_Link61231	Island Timberlands
Yakoun River Upper	CWHwh1	53.39003	-132.25885	GIS_ID_Link61232	Island Timberlands
Yakoun River Upper	CWHwh1	53.38578	-132.25721	GIS_ID_Link61233	Island Timberlands
Yakoun River Upper	CWHwh1	53.38948	-132.25733	GIS_ID_Link61234	Island Timberlands
Yakoun River Upper	CWHwh1	53.38969	-132.25747	GIS_ID_Link61235	Island Timberlands
Yakoun River Upper	CWHwh1	53.38926	-132.25716	GIS_ID_Link61236	Island Timberlands
Yakoun River Upper	CWHwh1	53.38881	-132.25712	GIS_ID_Link61237	Island Timberlands
Yakoun River Upper	CWHwh1	53.38882	-132.25635	GIS_ID_Link61238	Island Timberlands
Yakoun River Upper	CWHwh1	53.38453	-132.24859	GIS_ID_Link61239	Island Timberlands
Yakoun River Upper	CWHwh1	53.38668	-132.25523	GIS_ID_Link61240	Island Timberlands
Yakoun River Upper	CWHwh1	53.38516	-132.25706	GIS_ID_Link61241	Island Timberlands
Yakoun River Upper	CWHwh1	53.3844	-132.25042	GIS_ID_Link61242	Island Timberlands
Yakoun River Upper	CWHwh1	53.38361	-132.2567	GIS_ID_Link61243	Island Timberlands
Yakoun River Upper	CWHwh1	53.38507	-132.25303	GIS_ID_Link61244	Island Timberlands
Yakoun River Upper	CWHwh1	53.38777	-132.25717	GIS_ID_Link61245	Island Timberlands
Yakoun River Upper	CWHwh1	53.38331	-132.25114	GIS_ID_Link61246	Island Timberlands
Yakoun River Upper	CWHwh1	53.38392	-132.2548	GIS_ID_Link61247	Island Timberlands
Yakoun River Upper	CWHwh1	53.3879	-132.25669	GIS_ID_Link61248	Island Timberlands

Location (Basin)	Biogeo Zone (BGC_LABEL)	Latitude	Longitude	GIS_ID	Ownership
Yakoun River Upper	CWHwh1	53.38558	-132.25893	GIS_ID_Link61249	Island Timberlands
Yakoun River Upper	CWHwh1	53.38778	-132.25971	GIS_ID_Link61250	Island Timberlands
Yakoun River Upper	CWHwh1	53.38739	-132.26058	GIS_ID_Link61251	Island Timberlands
Yakoun River Upper	CWHwh1	53.38562	-132.2603	GIS_ID_Link61252	Island Timberlands
Yakoun River Upper	CWHwh1	53.3857	-132.26074	GIS_ID_Link61253	Island Timberlands
Yakoun River Upper	CWHwh1	53.38601	-132.26353	GIS_ID_Link61254	Island Timberlands
Yakoun River Upper	CWHwh1	53.38591	-132.26224	GIS_ID_Link61255	Island Timberlands
Yakoun River Upper	CWHwh1	53.38684	-132.26159	GIS_ID_Link61256	Island Timberlands
Yakoun River Upper	CWHwh1	53.38745	-132.26013	GIS_ID_Link61257	Island Timberlands
Yakoun River Upper	CWHwh1	53.38664	-132.25889	GIS_ID_Link61258	Island Timberlands
Yakoun River Upper	CWHwh1	53.38536	-132.26037	GIS_ID_Link61259	Island Timberlands
Yakoun River Upper	CWHwh1	53.3852	-132.25978	GIS_ID_Link61260	Island Timberlands
Yakoun River Upper	CWHwh1	53.38607	-132.25893	GIS_ID_Link61261	Island Timberlands
Yakoun River Upper	CWHwh1	53.38711	-132.2588	GIS_ID_Link61262	Island Timberlands
Yakoun River Upper	CWHwh1	53.38763	-132.25974	GIS_ID_Link61263	Island Timberlands
Yakoun River Upper	CWHwh1	53.38987	-132.25757	GIS_ID_Link61264	Island Timberlands
Yakoun River Upper	CWHwh1	53.38953	-132.25754	GIS_ID_Link61265	Island Timberlands
Yakoun River Upper	CWHwh1	53.38712	-132.26157	GIS_ID_Link61266	Island Timberlands
Yakoun River Upper	CWHwh1	53.38735	-132.2597	GIS_ID_Link61267	Island Timberlands
Yakoun River Upper	CWHwh1	53.38716	-132.25943	GIS_ID_Link61268	Island Timberlands
Yakoun River Upper	CWHwh1	53.38678	-132.25956	GIS_ID_Link61269	Island Timberlands
Yakoun River Upper	CWHwh1	53.38713	-132.26029	GIS_ID_Link61270	Island Timberlands
Yakoun River Upper	CWHwh2	53.39084	-132.25714	GIS_ID_Link61271	Island Timberlands
Yakoun River Upper	CWHwh2	53.39079	-132.25776	GIS_ID_Link61272	Island Timberlands
Yakoun River Upper	CWHwh2	53.3907	-132.25864	GIS_ID_Link61273	Island Timberlands
Yakoun River Upper	CWHwh2	53.38032	-132.25547	GIS_ID_Link61274	Island Timberlands
Yakoun River Upper	CWHwh2	53.37949	-132.25565	GIS_ID_Link61275	Island Timberlands
Yakoun River Upper	CWHwh2	53.3817	-132.25513	GIS_ID_Link61276	Island Timberlands
Yakoun River Upper	CWHwh2	53.3906	-132.25846	GIS_ID_Link61277	Island Timberlands
Yakoun River Upper	CWHwh2	53.39036	-132.25694	GIS_ID_Link61278	Island Timberlands
Yakoun River Upper	CWHwh2	53.39051	-132.25777	GIS_ID_Link61279	Island Timberlands
Yakoun River Upper	CWHwh2	53.38121	-132.25559	GIS_ID_Link61280	Island Timberlands
Yakoun River Upper	CWHwh2	53.37983	-132.25493	GIS_ID_Link61281	Island Timberlands
Yakoun River Upper	CWHwh2	53.38178	-132.25335	GIS_ID_Link61282	Island Timberlands
Yakoun River Upper	CWHwh1	53.38761	-132.26001	GIS_ID_Link61283	Island Timberlands
Yakoun River Upper	CWHwh1	53.38749	-132.25986	GIS_ID_Link61284	Island Timberlands
Yakoun River Upper	CWHwh1	53.38682	-132.25871	GIS_ID_Link61285	Island Timberlands
Yakoun River Upper	CWHwh1	53.38713	-132.25967	GIS_ID_Link61286	Island Timberlands
Yakoun River Upper	CWHwh1	53.38606	-132.25744	GIS_ID_Link61287	Island Timberlands
Yakoun River Upper	CWHwh1	53.38839	-132.25742	GIS_ID_Link61288	Island Timberlands
Yakoun River Upper	CWHwh1	53.38912	-132.25692	GIS_ID_Link61289	Island Timberlands
Yakoun River Upper	CWHwh1	53.38407	-132.2542	GIS_ID_Link61290	Island Timberlands
Yakoun River Upper	CWHwh1	53.38456	-132.24892	GIS_ID_Link61291	Island Timberlands
Yakoun River Upper	CWHwh1	53.38655	-132.25466	GIS_ID_Link61292	Island Timberlands
Yakoun River Upper	CWHwh1	53.38298	-132.25553	GIS_ID_Link61293	Island Timberlands
Yakoun River Upper	CWHwh1	53.38428	-132.25143	GIS_ID_Link61294	Island Timberlands
Yakoun River Upper	CWHwh1	53.38832	-132.25741	GIS_ID_Link61295	Island Timberlands
Yakoun River Upper	CWHwh1	53.38777	-132.25705	GIS_ID_Link61296	Island Timberlands
Yakoun River Upper	CWHwh1	53.38327	-132.25139	GIS_ID_Link61297	Island Timberlands
Yakoun River Upper	CWHwh1	53.38556	-132.26041	GIS_ID_Link61298	Island Timberlands
Yakoun River Upper	CWHwh1	53.38606	-132.26346	GIS_ID_Link61299	Island Timberlands

Location (Basin)	Biogeo Zone (BGC_LABEL)	Latitude	Longitude	GIS_ID	Ownership
Yakoun River Upper	CWHwh1	53.38552	-132.26042	GIS_ID_Link61300	Island Timberlands
Yakoun River Upper	CWHwh1	53.3853	-132.26054	GIS_ID_Link61301	Island Timberlands
Yakoun River Upper	CWHwh1	53.38534	-132.26022	GIS_ID_Link61302	Island Timberlands
Yakoun River Upper	CWHwh1	53.38958	-132.25741	GIS_ID_Link61303	Island Timberlands
Yakoun River Upper	CWHwh1	53.38941	-132.25732	GIS_ID_Link61304	Island Timberlands
Yakoun River Upper	CWHwh1	53.3898	-132.25761	GIS_ID_Link61305	Island Timberlands
Yakoun River Upper	CWHwh1	53.38689	-132.25974	GIS_ID_Link61306	Island Timberlands
Yakoun River Upper	CWHwh2	53.39083	-132.25757	GIS_ID_Link61307	Island Timberlands
Yakoun River Upper	CWHwh2	53.38004	-132.2557	GIS_ID_Link61308	Island Timberlands
Yakoun River Upper	CWHwh2	53.39079	-132.25687	GIS_ID_Link61309	Island Timberlands
Yakoun River Upper	CWHwh2	53.39081	-132.25736	GIS_ID_Link61310	Island Timberlands
Yakoun River Upper	CWHwh2	53.39057	-132.25819	GIS_ID_Link61311	Island Timberlands
Yakoun River Upper	CWHwh2	53.38078	-132.2524	GIS_ID_Link61312	Island Timberlands
Yakoun River Upper	CWHwh2	53.37992	-132.25479	GIS_ID_Link61313	Island Timberlands
Yakoun River Upper	CWHwh1	53.38234	-132.25567	GIS_ID_Link61314	Island Timberlands
Yakoun River Upper	CWHwh1	53.38285	-132.25664	GIS_ID_Link61315	Island Timberlands
Yakoun River Upper	CWHwh1	53.38447	-132.25814	GIS_ID_Link61316	Island Timberlands
Yakoun River Upper	CWHwh1	53.38241	-132.2558	GIS_ID_Link61317	Island Timberlands
Yakoun River Upper	CWHwh1	53.38587	-132.26335	GIS_ID_Link61318	Island Timberlands
Yakoun River Upper	CWHwh1	53.38558	-132.26199	GIS_ID_Link61319	Island Timberlands
Yakoun River Upper	CWHwh1	53.38576	-132.26298	GIS_ID_Link61320	Island Timberlands
Etheline Creek	CWHwh1	53.32836	-132.24609	GIS_ID_Link61321	Island Timberlands
Etheline Creek	CWHwh1	53.32786	-132.24834	GIS_ID_Link61322	Island Timberlands
Etheline Creek	CWHwh1	53.32776	-132.24982	GIS_ID_Link61323	Island Timberlands
Etheline Creek	CWHwh1	53.32817	-132.24577	GIS_ID_Link61324	Island Timberlands
Etheline Creek	CWHwh1	53.32787	-132.24663	GIS_ID_Link61325	Island Timberlands
Etheline Creek	CWHwh1	53.32759	-132.24883	GIS_ID_Link61326	Island Timberlands
Etheline Creek	CWHwh1	53.32822	-132.24593	GIS_ID_Link61327	Island Timberlands
Etheline Creek	CWHwh1	53.32791	-132.24672	GIS_ID_Link61328	Island Timberlands
Etheline Creek	CWHwh1	53.3277	-132.2488	GIS_ID_Link61329	Island Timberlands
Etheline Creek	CWHwh1	53.33153	-132.24671	GIS_ID_Link61330	Island Timberlands
Etheline Creek	CWHwh1	53.33151	-132.24625	GIS_ID_Link61331	Island Timberlands
Etheline Creek	CWHwh1	53.33153	-132.24644	GIS_ID_Link61332	Island Timberlands
Etheline Creek	CWHwh1	53.33295	-132.24664	GIS_ID_Link61333	Island Timberlands
Etheline Creek	CWHwh1	53.33258	-132.24665	GIS_ID_Link61334	Island Timberlands
Etheline Creek	CWHwh1	53.33253	-132.24622	GIS_ID_Link61335	Island Timberlands
Etheline Creek	CWHwh1	53.33257	-132.24641	GIS_ID_Link61336	Island Timberlands
Etheline Creek	CWHwh1	53.33287	-132.24659	GIS_ID_Link61337	Island Timberlands
Etheline Creek	CWHwh1	53.32758	-132.2465	GIS_ID_Link61338	Island Timberlands
Etheline Creek	CWHwh1	53.32729	-132.24547	GIS_ID_Link61339	Island Timberlands
Etheline Creek	CWHwh1	53.32816	-132.24519	GIS_ID_Link61340	Island Timberlands
Etheline Creek	CWHwh1	53.32782	-132.2465	GIS_ID_Link61341	Island Timberlands
Etheline Creek	CWHwh1	53.32712	-132.24514	GIS_ID_Link61342	Island Timberlands
Etheline Creek	CWHwh1	53.32812	-132.2452	GIS_ID_Link61343	Island Timberlands
Etheline Creek	CWHwh1	53.32775	-132.24637	GIS_ID_Link61344	Island Timberlands
Etheline Creek	CWHwh1	53.32716	-132.24525	GIS_ID_Link61345	Island Timberlands
Etheline Creek	CWHwh1	53.32784	-132.24998	GIS_ID_Link61346	Island Timberlands
Etheline Creek	CWHwh1	53.32378	-132.24629	GIS_ID_Link61347	Island Timberlands
Etheline Creek	CWHwh1	53.32742	-132.24997	GIS_ID_Link61348	Island Timberlands
Etheline Creek	CWHwh1	53.32518	-132.24582	GIS_ID_Link61349	Island Timberlands
Etheline Creek	CWHwh1	53.32486	-132.24572	GIS_ID_Link61350	Island Timberlands

Location (Basin)	Biogeo Zone (BGC_LABEL)	Latitude	Longitude	GIS_ID	Ownership
Etheline Creek	CWHwh1	53.32302	-132.24542	GIS_ID_Link61351	Island Timberlands
Etheline Creek	CWHwh1	53.32755	-132.24997	GIS_ID_Link61352	Island Timberlands
Etheline Creek	CWHwh1	53.32352	-132.24599	GIS_ID_Link61353	Island Timberlands
Etheline Creek	CWHwh1	53.32458	-132.24589	GIS_ID_Link61354	Island Timberlands
Etheline Creek	CWHwh1	53.32151	-132.24516	GIS_ID_Link61355	Island Timberlands
Etheline Creek	CWHwh1	53.32227	-132.24533	GIS_ID_Link61356	Island Timberlands
Etheline Creek	CWHwh1	53.32385	-132.24584	GIS_ID_Link61357	Island Timberlands
Etheline Creek	CWHwh1	53.3265	-132.24927	GIS_ID_Link61358	Island Timberlands
Etheline Creek	CWHwh1	53.32749	-132.24885	GIS_ID_Link61359	Island Timberlands
Etheline Creek	CWHwh1	53.32737	-132.24889	GIS_ID_Link61360	Island Timberlands
Etheline Creek	CWHwh1	53.32284	-132.24496	GIS_ID_Link61361	Island Timberlands
Etheline Creek	CWHwh1	53.32309	-132.24525	GIS_ID_Link61362	Island Timberlands
Etheline Creek	CWHwh1	53.32444	-132.24543	GIS_ID_Link61363	Island Timberlands
Etheline Creek	CWHwh1	53.32273	-132.2451	GIS_ID_Link61364	Island Timberlands
Etheline Creek	CWHwh1	53.32795	-132.24157	GIS_ID_Link61365	Island Timberlands
Etheline Creek	CWHwh1	53.32747	-132.24229	GIS_ID_Link61366	Island Timberlands
Etheline Creek	CWHwh1	53.32814	-132.2415	GIS_ID_Link61367	Island Timberlands
Etheline Creek	CWHwh1	53.32779	-132.24212	GIS_ID_Link61368	Island Timberlands
Etheline Creek	CWHwh1	53.32879	-132.24088	GIS_ID_Link61369	Island Timberlands
Etheline Creek	CWHwh1	53.32854	-132.24135	GIS_ID_Link61370	Island Timberlands
Etheline Creek	CWHwh1	53.32714	-132.24364	GIS_ID_Link61371	Island Timberlands
Etheline Creek	CWHwh1	53.32964	-132.241	GIS_ID_Link61372	Island Timberlands
Etheline Creek	CWHwh1	53.32677	-132.24508	GIS_ID_Link61373	Island Timberlands
Etheline Creek	CWHwh1	53.32676	-132.24484	GIS_ID_Link61374	Island Timberlands
Etheline Creek	CWHwh1	53.32805	-132.24174	GIS_ID_Link61375	Island Timberlands
Etheline Creek	CWHwh1	53.32791	-132.24173	GIS_ID_Link61376	Island Timberlands
Etheline Creek	CWHwh1	53.32829	-132.24145	GIS_ID_Link61377	Island Timberlands
Etheline Creek	CWHwh1	53.32957	-132.24172	GIS_ID_Link61378	Island Timberlands
Etheline Creek	CWHwh1	53.32759	-132.24238	GIS_ID_Link61379	Island Timberlands
Etheline Creek	CWHwh1	53.3288	-132.24104	GIS_ID_Link61380	Island Timberlands
Brent Creek	CWHwh1	53.34093	-132.23779	GIS_ID_Link61381	Island Timberlands
Brent Creek	CWHwh1	53.34126	-132.23772	GIS_ID_Link61382	Island Timberlands
Brent Creek	CWHwh1	53.34082	-132.23816	GIS_ID_Link61383	Island Timberlands
Brent Creek	CWHwh1	53.34118	-132.23814	GIS_ID_Link61384	Island Timberlands
Brent Creek	CWHwh1	53.33888	-132.23924	GIS_ID_Link61385	Island Timberlands
Brent Creek	CWHwh1	53.34007	-132.24195	GIS_ID_Link61386	Island Timberlands
Brent Creek	CWHwh1	53.33955	-132.24082	GIS_ID_Link61387	Island Timberlands
Brent Creek	CWHwh1	53.33987	-132.23935	GIS_ID_Link61388	Island Timberlands
Brent Creek	CWHwh1	53.33953	-132.24039	GIS_ID_Link61389	Island Timberlands
Brent Creek	CWHwh1	53.34073	-132.2379	GIS_ID_Link61390	Island Timberlands
Brent Creek	CWHwh1	53.3411	-132.23776	GIS_ID_Link61391	Island Timberlands
Brent Creek	CWHwh1	53.34065	-132.23821	GIS_ID_Link61392	Island Timberlands
Brent Creek	CWHwh1	53.34096	-132.23816	GIS_ID_Link61393	Island Timberlands
Brent Creek	CWHwh1	53.33921	-132.2393	GIS_ID_Link61394	Island Timberlands
Brent Creek	CWHwh1	53.33981	-132.24149	GIS_ID_Link61395	Island Timberlands
Etheline Creek	CWHwh1	53.33203	-132.24527	GIS_ID_Link61396	Island Timberlands
Etheline Creek	CWHwh1	53.33161	-132.24521	GIS_ID_Link61397	Island Timberlands
Etheline Creek	CWHwh1	53.33149	-132.24578	GIS_ID_Link61398	Island Timberlands
Etheline Creek	CWHwh1	53.33203	-132.24558	GIS_ID_Link61399	Island Timberlands
Etheline Creek	CWHwh1	53.33153	-132.24559	GIS_ID_Link61400	Island Timberlands
Wilson Creek North	CWHwh1	53.41389	-132.23986	GIS_ID_Link61401	Island Timberlands

Location (Basin)	Biogeo Zone (BGC_LABEL)	Latitude	Longitude	GIS_ID	Ownership
Wilson Creek North	CWHwh1	53.41589	-132.24118	GIS_ID_Link61402	Island Timberlands
Wilson Creek North	CWHwh1	53.41333	-132.24105	GIS_ID_Link61403	Island Timberlands
Wilson Creek North	CWHwh1	53.41814	-132.24201	GIS_ID_Link61404	Island Timberlands
Skowkona Creek CW	CWHwh1	53.3205	-132.14795	GIS_ID_Link61405	Island Timberlands
Skowkona Creek CW	CWHwh1	53.32013	-132.14816	GIS_ID_Link61406	Island Timberlands
Skowkona Creek CW	CWHwh1	53.32113	-132.15071	GIS_ID_Link61407	Island Timberlands
Skowkona Creek CW	CWHwh1	53.31987	-132.15052	GIS_ID_Link61408	Island Timberlands
Skowkona Creek CW	CWHwh1	53.32031	-132.1482	GIS_ID_Link61409	Island Timberlands
Skowkona Creek CW	CWHwh1	53.32117	-132.1483	GIS_ID_Link61410	Island Timberlands
Skowkona Creek CW	CWHwh1	53.32182	-132.14922	GIS_ID_Link61411	Island Timberlands
Skowkona Creek CW	CWHwh1	53.31967	-132.14817	GIS_ID_Link61412	Island Timberlands
Skowkona Creek CW	CWHwh1	53.31978	-132.14859	GIS_ID_Link61413	Island Timberlands
Skowkona Creek CW	CWHwh1	53.3211	-132.14845	GIS_ID_Link61414	Island Timberlands
Skowkona Creek CW	CWHwh1	53.31974	-132.14834	GIS_ID_Link61415	Island Timberlands
Etheline Creek	CWHwh2	53.30755	-132.22442	GIS_ID_Link61416	Island Timberlands
Etheline Creek	CWHwh2	53.3079	-132.22441	GIS_ID_Link61417	Island Timberlands
Etheline Creek	CWHwh2	53.30811	-132.22411	GIS_ID_Link61418	Island Timberlands
Etheline Creek	CWHwh2	53.30755	-132.23658	GIS_ID_Link61419	Island Timberlands
Etheline Creek	CWHwh2	53.30758	-132.23323	GIS_ID_Link61420	Island Timberlands
Etheline Creek	CWHwh2	53.30737	-132.23515	GIS_ID_Link61421	Island Timberlands
Etheline Creek	CWHwh2	53.31251	-132.23553	GIS_ID_Link61422	Island Timberlands
Etheline Creek	CWHwh2	53.31335	-132.23686	GIS_ID_Link61423	Island Timberlands
Etheline Creek	CWHwh2	53.31276	-132.23688	GIS_ID_Link61424	Island Timberlands
Etheline Creek	CWHwh2	53.3129	-132.23658	GIS_ID_Link61425	Island Timberlands
Etheline Creek	CWHwh2	53.31336	-132.23778	GIS_ID_Link61426	Island Timberlands
Etheline Creek	CWHwh2	53.31315	-132.23675	GIS_ID_Link61427	Island Timberlands
Etheline Creek	CWHwh2	53.31213	-132.23528	GIS_ID_Link61428	Island Timberlands
Etheline Creek	CWHwh2	53.31288	-132.23596	GIS_ID_Link61429	Island Timberlands
Falls Creek	CWHwh2	53.30703	-132.22125	GIS_ID_Link61430	Island Timberlands
Etheline Creek	CWHwh2	53.30862	-132.22486	GIS_ID_Link61431	Island Timberlands
Etheline Creek	CWHwh2	53.31214	-132.22722	GIS_ID_Link61432	Island Timberlands
Etheline Creek	CWHwh2	53.31084	-132.22872	GIS_ID_Link61433	Island Timberlands
Etheline Creek	CWHwh2	53.3104	-132.22711	GIS_ID_Link61434	Island Timberlands
Etheline Creek	CWHwh2	53.31122	-132.22709	GIS_ID_Link61435	Island Timberlands
Etheline Creek	CWHwh2	53.3112	-132.22725	GIS_ID_Link61436	Island Timberlands
Falls Creek	CWHwh2	53.30988	-132.2192	GIS_ID_Link61437	Island Timberlands
Etheline Creek	CWHwh2	53.31163	-132.2297	GIS_ID_Link61438	Island Timberlands
Etheline Creek	CWHwh1	53.31438	-132.22908	GIS_ID_Link61439	Island Timberlands
Etheline Creek	CWHwh2	53.31233	-132.22571	GIS_ID_Link61440	Island Timberlands
Etheline Creek	CWHwh2	53.30979	-132.23454	GIS_ID_Link61441	Island Timberlands
Etheline Creek	CWHwh2	53.3116	-132.23221	GIS_ID_Link61442	Island Timberlands
Etheline Creek	CWHwh2	53.3107	-132.23404	GIS_ID_Link61443	Island Timberlands
Etheline Creek	CWHwh2	53.31077	-132.22622	GIS_ID_Link61444	Island Timberlands
Etheline Creek	CWHwh2	53.31238	-132.22911	GIS_ID_Link61445	Island Timberlands
Etheline Creek	CWHwh2	53.31309	-132.22753	GIS_ID_Link61446	Island Timberlands
Etheline Creek	CWHwh1	53.31439	-132.22871	GIS_ID_Link61447	Island Timberlands
Etheline Creek	CWHwh2	53.31303	-132.22771	GIS_ID_Link61448	Island Timberlands
Etheline Creek	CWHwh2	53.31119	-132.2355	GIS_ID_Link61449	Island Timberlands
Etheline Creek	CWHwh2	53.30989	-132.23438	GIS_ID_Link61450	Island Timberlands
Falls Creek	CWHwh2	53.30866	-132.22259	GIS_ID_Link61451	Island Timberlands
Brent Creek	CWHwh1	53.34053	-132.25047	GIS_ID_Link61452	Island Timberlands

Location (Basin)	Biogeo Zone (BGC_LABEL)	Latitude	Longitude	GIS_ID	Ownership
Brent Creek	CWHwh1	53.34267	-132.24404	GIS_ID_Link61453	Island Timberlands
Brent Creek	CWHwh1	53.34271	-132.24698	GIS_ID_Link61454	Island Timberlands
Brent Creek	CWHwh1	53.34402	-132.24623	GIS_ID_Link61455	Island Timberlands
Brent Creek	CWHwh1	53.34264	-132.24533	GIS_ID_Link61456	Island Timberlands
Brent Creek	CWHwh1	53.34794	-132.19987	GIS_ID_Link61457	Island Timberlands
Brent Creek	CWHwh1	53.34743	-132.19903	GIS_ID_Link61458	Island Timberlands
Brent Creek	CWHwh1	53.34786	-132.20786	GIS_ID_Link61459	Island Timberlands
Brent Creek	CWHwh1	53.34746	-132.19665	GIS_ID_Link61460	Island Timberlands
Brent Creek	CWHwh1	53.34817	-132.19622	GIS_ID_Link61461	Island Timberlands
Brent Creek	CWHwh1	53.34748	-132.19633	GIS_ID_Link61462	Island Timberlands
Brent Creek	CWHwh1	53.34765	-132.19957	GIS_ID_Link61463	Island Timberlands
Brent Creek	CWHwh1	53.34893	-132.19835	GIS_ID_Link61464	Island Timberlands
Brent Creek	CWHwh1	53.34802	-132.19962	GIS_ID_Link61465	Island Timberlands
Brent Creek	CWHwh1	53.34835	-132.19704	GIS_ID_Link61466	Island Timberlands
Brent Creek	CWHwh1	53.34765	-132.19818	GIS_ID_Link61467	Island Timberlands
Brent Creek	CWHwh1	53.34965	-132.20116	GIS_ID_Link61468	Island Timberlands
Brent Creek	CWHwh1	53.34929	-132.20869	GIS_ID_Link61469	Island Timberlands
Brent Creek	CWHwh1	53.34941	-132.20108	GIS_ID_Link61470	Island Timberlands
Brent Creek	CWHwh1	53.34931	-132.20938	GIS_ID_Link61471	Island Timberlands
Brent Creek	CWHwh1	53.34877	-132.20103	GIS_ID_Link61472	Island Timberlands
Brent Creek	CWHwh1	53.34933	-132.20156	GIS_ID_Link61473	Island Timberlands
Brent Creek	CWHwh1	53.34972	-132.21012	GIS_ID_Link61474	Island Timberlands
Brent Creek	CWHwh1	53.3487	-132.20032	GIS_ID_Link61475	Island Timberlands
Brent Creek	CWHwh1	53.35062	-132.21038	GIS_ID_Link61476	Island Timberlands
Brent Creek	CWHwh1	53.34855	-132.19861	GIS_ID_Link61477	Island Timberlands
Brent Creek	CWHwh1	53.35045	-132.20223	GIS_ID_Link61478	Island Timberlands
Brent Creek	CWHwh1	53.34944	-132.20846	GIS_ID_Link61479	Island Timberlands
Brent Creek	CWHwh1	53.35142	-132.20915	GIS_ID_Link61480	Island Timberlands
Brent Creek	CWHwh1	53.34924	-132.20182	GIS_ID_Link61481	Island Timberlands
Brent Creek	CWHwh1	53.35063	-132.20181	GIS_ID_Link61482	Island Timberlands
Brent Creek	CWHwh1	53.34831	-132.19631	GIS_ID_Link61483	Island Timberlands
Brent Creek	CWHwh1	53.3494	-132.20183	GIS_ID_Link61484	Island Timberlands
Brent Creek	CWHwh1	53.34952	-132.20119	GIS_ID_Link61485	Island Timberlands
Brent Creek	CWHwh1	53.34933	-132.2019	GIS_ID_Link61486	Island Timberlands
Brent Creek	CWHwh1	53.34795	-132.1992	GIS_ID_Link61487	Island Timberlands
Brent Creek	CWHwh1	53.34874	-132.20015	GIS_ID_Link61488	Island Timberlands
Brent Creek	CWHwh1	53.35001	-132.20927	GIS_ID_Link61489	Island Timberlands
Sue Creek	CWHwh1	53.37793	-132.18847	GIS_ID_Link61490	Island Timberlands
Sue Creek	CWHwh1	53.3782	-132.18884	GIS_ID_Link61491	Island Timberlands
Sue Creek	CWHwh1	53.3759	-132.18903	GIS_ID_Link61492	Island Timberlands
Sue Creek	CWHwh1	53.37673	-132.19018	GIS_ID_Link61493	Island Timberlands
Sue Creek	CWHwh1	53.37565	-132.18957	GIS_ID_Link61494	Island Timberlands
Sue Creek	CWHwh1	53.37595	-132.19101	GIS_ID_Link61495	Island Timberlands
Sue Creek	CWHwh1	53.37643	-132.19057	GIS_ID_Link61496	Island Timberlands
Sue Creek	CWHwh1	53.37687	-132.1913	GIS_ID_Link61497	Island Timberlands
Sue Creek	CWHwh1	53.37592	-132.19053	GIS_ID_Link61498	Island Timberlands
Sue Creek	CWHwh1	53.37578	-132.18891	GIS_ID_Link61499	Island Timberlands
Sue Creek	CWHwh1	53.37575	-132.18961	GIS_ID_Link61500	Island Timberlands
Sue Creek	CWHwh1	53.37744	-132.19046	GIS_ID_Link61501	Island Timberlands
Sue Creek	CWHwh1	53.37728	-132.19117	GIS_ID_Link61502	Island Timberlands
Sue Creek	CWHwh1	53.38151	-132.1874	GIS_ID_Link61503	Island Timberlands

Location (Basin)	Biogeo Zone (BGC_LABEL)	Latitude	Longitude	GIS_ID	Ownership
Sue Creek	CWHwh1	53.3815	-132.18833	GIS_ID_Link61504	Island Timberlands
Sue Creek	CWHwh1	53.38107	-132.18813	GIS_ID_Link61505	Island Timberlands
Sue Creek	CWHwh1	53.37901	-132.18872	GIS_ID_Link61506	Island Timberlands
Sue Creek	CWHwh1	53.38002	-132.18838	GIS_ID_Link61507	Island Timberlands
Sue Creek	CWHwh1	53.38118	-132.18863	GIS_ID_Link61508	Island Timberlands
Sue Creek	CWHwh1	53.38135	-132.18799	GIS_ID_Link61509	Island Timberlands
Sue Creek	CWHwh1	53.37911	-132.18868	GIS_ID_Link61510	Island Timberlands
Sue Creek	CWHwh1	53.38071	-132.18852	GIS_ID_Link61511	Island Timberlands
Sue Creek	CWHwh1	53.38059	-132.18848	GIS_ID_Link61512	Island Timberlands
Sue Creek	CWHwh1	53.38002	-132.18894	GIS_ID_Link61513	Island Timberlands
Sue Creek	CWHwh1	53.38128	-132.18852	GIS_ID_Link61514	Island Timberlands
Sue Creek	CWHwh1	53.38035	-132.18854	GIS_ID_Link61515	Island Timberlands
Sue Creek	CWHwh1	53.37904	-132.18911	GIS_ID_Link61516	Island Timberlands
Sue Creek	CWHwh1	53.37639	-132.18712	GIS_ID_Link61517	Island Timberlands
Brent Creek	CWHwh1	53.33706	-132.19251	GIS_ID_Link61518	Island Timberlands
Brent Creek	CWHwh1	53.3344	-132.19505	GIS_ID_Link61519	Island Timberlands
Brent Creek	CWHwh1	53.33826	-132.19389	GIS_ID_Link61520	Island Timberlands
Brent Creek	CWHwh1	53.33944	-132.18875	GIS_ID_Link61521	Island Timberlands
Brent Creek	CWHwh1	53.33969	-132.19103	GIS_ID_Link61522	Island Timberlands
Brent Creek	CWHwh1	53.3397	-132.19287	GIS_ID_Link61523	Island Timberlands
Brent Creek	CWHwh1	53.33999	-132.19158	GIS_ID_Link61524	Island Timberlands
Brent Creek	CWHwh1	53.34004	-132.19185	GIS_ID_Link61525	Island Timberlands
Brent Creek	CWHwh1	53.34019	-132.18916	GIS_ID_Link61526	Island Timberlands
Brent Creek	CWHwh1	53.34006	-132.18827	GIS_ID_Link61527	Island Timberlands
Brent Creek	CWHwh1	53.3398	-132.18756	GIS_ID_Link61528	Island Timberlands
Brent Creek	CWHwh1	53.33988	-132.18754	GIS_ID_Link61529	Island Timberlands
Brent Creek	CWHwh1	53.33929	-132.19067	GIS_ID_Link61530	Island Timberlands
Brent Creek	CWHwh1	53.33962	-132.19267	GIS_ID_Link61531	Island Timberlands
Brent Creek	CWHwh1	53.33977	-132.19008	GIS_ID_Link61532	Island Timberlands
Brent Creek	CWHwh1	53.33969	-132.1927	GIS_ID_Link61533	Island Timberlands
Brent Creek	CWHwh1	53.34017	-132.1906	GIS_ID_Link61534	Island Timberlands
Brent Creek	CWHwh1	53.34016	-132.18913	GIS_ID_Link61535	Island Timberlands
Tlell River Upper	CWHwh1	53.40712	-132.21141	GIS_ID_Link61536	Island Timberlands
Tlell River Upper	CWHwh1	53.40781	-132.2127	GIS_ID_Link61537	Island Timberlands
Tlell River Upper	CWHwh1	53.40756	-132.21081	GIS_ID_Link61538	Island Timberlands
Tlell River Upper	CWHwh1	53.40725	-132.21349	GIS_ID_Link61539	Island Timberlands
Tlell River Upper	CWHwh1	53.40706	-132.21113	GIS_ID_Link61540	Island Timberlands
Tlell River Upper	CWHwh1	53.40743	-132.21403	GIS_ID_Link61541	Island Timberlands
Tlell River Upper	CWHwh1	53.4072	-132.21179	GIS_ID_Link61542	Island Timberlands
Falls Creek	CWHwh1	53.32736	-132.21617	GIS_ID_Link61543	Island Timberlands
Falls Creek	CWHwh1	53.32598	-132.21784	GIS_ID_Link61544	Island Timberlands
Falls Creek	CWHwh1	53.3266	-132.21702	GIS_ID_Link61545	Island Timberlands
Falls Creek	CWHwh1	53.32527	-132.21999	GIS_ID_Link61546	Island Timberlands
Falls Creek	CWHwh1	53.32558	-132.22061	GIS_ID_Link61547	Island Timberlands
Falls Creek	CWHwh1	53.32715	-132.21696	GIS_ID_Link61548	Island Timberlands
Falls Creek	CWHwh1	53.32737	-132.21593	GIS_ID_Link61549	Island Timberlands
Falls Creek	CWHwh1	53.32699	-132.21602	GIS_ID_Link61550	Island Timberlands
Falls Creek	CWHwh2	53.32155	-132.22548	GIS_ID_Link61551	Island Timberlands
Falls Creek	CWHwh2	53.32169	-132.22563	GIS_ID_Link61552	Island Timberlands
Falls Creek	CWHwh2	53.32204	-132.2261	GIS_ID_Link61553	Island Timberlands
Falls Creek	CWHwh2	53.32242	-132.22648	GIS_ID_Link61554	Island Timberlands

Location (Basin)	Biogeo Zone (BGC_LABEL)	Latitude	Longitude	GIS_ID	Ownership
Falls Creek	CWHwh2	53.32476	-132.2239	GIS_ID_Link61555	Island Timberlands
Falls Creek	CWHwh2	53.32416	-132.22445	GIS_ID_Link61556	Island Timberlands
Falls Creek	CWHwh2	53.32288	-132.22453	GIS_ID_Link61557	Island Timberlands
Falls Creek	CWHwh1	53.32718	-132.21605	GIS_ID_Link61558	Island Timberlands
Falls Creek	CWHwh1	53.32585	-132.2196	GIS_ID_Link61559	Island Timberlands
Falls Creek	CWHwh1	53.32717	-132.21592	GIS_ID_Link61560	Island Timberlands
Falls Creek	CWHwh1	53.32705	-132.216	GIS_ID_Link61561	Island Timberlands
Falls Creek	CWHwh1	53.32487	-132.22344	GIS_ID_Link61562	Island Timberlands
Falls Creek	CWHwh2	53.32201	-132.22585	GIS_ID_Link61563	Island Timberlands
Falls Creek	CWHwh2	53.3242	-132.22416	GIS_ID_Link61564	Island Timberlands
Yakoun River Upper	CWHwh1	53.39035	-132.25971	GIS_ID_Link61565	Island Timberlands
Yakoun River Upper	CWHwh1	53.3912	-132.26208	GIS_ID_Link61566	Island Timberlands
Three Mile Creek Upper	CWHwh2	53.39215	-132.25325	GIS_ID_Link61567	Island Timberlands
Three Mile Creek Upper	CWHwh1	53.39068	-132.25248	GIS_ID_Link61568	Island Timberlands
Three Mile Creek Upper	CWHwh1	53.39054	-132.25355	GIS_ID_Link61569	Island Timberlands
Three Mile Creek Upper	CWHwh1	53.39059	-132.25274	GIS_ID_Link61570	Island Timberlands
Three Mile Creek Upper	CWHwh1	53.39037	-132.25346	GIS_ID_Link61571	Island Timberlands
Yakoun River Upper	CWHwh1	53.39292	-132.26147	GIS_ID_Link61572	Island Timberlands
Yakoun River Upper	CWHwh1	53.39202	-132.26198	GIS_ID_Link61573	Island Timberlands
Yakoun River Upper	CWHwh1	53.39271	-132.26206	GIS_ID_Link61574	Island Timberlands
Yakoun River Upper	CWHwh1	53.39215	-132.26173	GIS_ID_Link61575	Island Timberlands
Falls Creek	CWHwh1	53.32544	-132.2211	GIS_ID_Link61576	Island Timberlands
Falls Creek	CWHwh1	53.32645	-132.21851	GIS_ID_Link61577	Island Timberlands
Falls Creek	CWHwh2	53.32345	-132.22512	GIS_ID_Link61578	Island Timberlands
Falls Creek	CWHwh2	53.324	-132.22493	GIS_ID_Link61579	Island Timberlands
Falls Creek	CWHwh2	53.32533	-132.22413	GIS_ID_Link61580	Island Timberlands
Falls Creek	CWHwh2	53.32354	-132.22507	GIS_ID_Link61581	Island Timberlands
Falls Creek	CWHwh2	53.32453	-132.22469	GIS_ID_Link61582	Island Timberlands
Falls Creek	CWHwh2	53.32548	-132.22435	GIS_ID_Link61583	Island Timberlands
Falls Creek	CWHwh2	53.32228	-132.22668	GIS_ID_Link61584	Island Timberlands
Falls Creek	CWHwh2	53.32145	-132.22581	GIS_ID_Link61585	Island Timberlands
Falls Creek	CWHwh2	53.32174	-132.22575	GIS_ID_Link61586	Island Timberlands
Falls Creek	CWHwh2	53.32209	-132.22645	GIS_ID_Link61587	Island Timberlands
Brent Creek	CWHwh1	53.34368	-132.19275	GIS_ID_Link61588	Island Timberlands
Brent Creek	CWHwh1	53.34324	-132.1923	GIS_ID_Link61589	Island Timberlands
Brent Creek	CWHwh1	53.34348	-132.19251	GIS_ID_Link61590	Island Timberlands
Brent Creek	CWHwh1	53.34372	-132.19453	GIS_ID_Link61591	Island Timberlands
Brent Creek	CWHwh1	53.34581	-132.19684	GIS_ID_Link61592	Island Timberlands
Brent Creek	CWHwh1	53.3445	-132.19606	GIS_ID_Link61593	Island Timberlands
Brent Creek	CWHwh1	53.34598	-132.19503	GIS_ID_Link61594	Island Timberlands
Brent Creek	CWHwh1	53.34763	-132.20311	GIS_ID_Link61595	Island Timberlands
Brent Creek	CWHwh1	53.34648	-132.19617	GIS_ID_Link61596	Island Timberlands
Brent Creek	CWHwh1	53.34327	-132.19348	GIS_ID_Link61597	Island Timberlands
Brent Creek	CWHwh1	53.34483	-132.19461	GIS_ID_Link61598	Island Timberlands
Brent Creek	CWHwh1	53.34672	-132.19637	GIS_ID_Link61599	Island Timberlands
Brent Creek	CWHwh1	53.34371	-132.1937	GIS_ID_Link61600	Island Timberlands
Brent Creek	CWHwh1	53.34547	-132.19593	GIS_ID_Link61601	Island Timberlands
Brent Creek	CWHwh1	53.34323	-132.19245	GIS_ID_Link61602	Island Timberlands
Brent Creek	CWHwh1	53.34361	-132.19439	GIS_ID_Link61603	Island Timberlands
Brent Creek	CWHwh1	53.34579	-132.19502	GIS_ID_Link61604	Island Timberlands
Brent Creek	CWHwh1	53.35181	-132.20411	GIS_ID_Link61605	Island Timberlands

Location (Basin)	Biogeo Zone (BGC_LABEL)	Latitude	Longitude	GIS_ID	Ownership
Brent Creek	CWHwh1	53.35105	-132.20302	GIS_ID_Link61606	Island Timberlands
Brent Creek	CWHwh1	53.3522	-132.20523	GIS_ID_Link61607	Island Timberlands
Brent Creek	CWHwh1	53.34884	-132.20382	GIS_ID_Link61608	Island Timberlands
Brent Creek	CWHwh1	53.34794	-132.20357	GIS_ID_Link61609	Island Timberlands
Brent Creek	CWHwh1	53.34876	-132.2025	GIS_ID_Link61610	Island Timberlands
Brent Creek	CWHwh1	53.3486	-132.2026	GIS_ID_Link61611	Island Timberlands
Brent Creek	CWHwh1	53.34862	-132.20214	GIS_ID_Link61612	Island Timberlands
Brent Creek	CWHwh1	53.34908	-132.20203	GIS_ID_Link61613	Island Timberlands
Brent Creek	CWHwh1	53.3483	-132.20238	GIS_ID_Link61614	Island Timberlands
Brent Creek	CWHwh1	53.34901	-132.20604	GIS_ID_Link61615	Island Timberlands
Brent Creek	CWHwh1	53.35094	-132.20602	GIS_ID_Link61616	Island Timberlands
Brent Creek	CWHwh1	53.35084	-132.20165	GIS_ID_Link61617	Island Timberlands
Brent Creek	CWHwh1	53.35319	-132.20616	GIS_ID_Link61618	Island Timberlands
Brent Creek	CWHwh1	53.35273	-132.20508	GIS_ID_Link61619	Island Timberlands
Brent Creek	CWHwh1	53.35139	-132.20281	GIS_ID_Link61620	Island Timberlands
Brent Creek	CWHwh1	53.35124	-132.2022	GIS_ID_Link61621	Island Timberlands
Brent Creek	CWHwh1	53.35141	-132.20263	GIS_ID_Link61622	Island Timberlands
Brent Creek	CWHwh1	53.35152	-132.2031	GIS_ID_Link61623	Island Timberlands
Brent Creek	CWHwh1	53.35161	-132.20332	GIS_ID_Link61624	Island Timberlands
Brent Creek	CWHwh1	53.35277	-132.20559	GIS_ID_Link61625	Island Timberlands
Brent Creek	CWHwh1	53.35126	-132.20285	GIS_ID_Link61626	Island Timberlands
Brent Creek	CWHwh1	53.34876	-132.20228	GIS_ID_Link61627	Island Timberlands
Brent Creek	CWHwh1	53.35223	-132.20479	GIS_ID_Link61628	Island Timberlands
Brent Creek	CWHwh1	53.35165	-132.20419	GIS_ID_Link61629	Island Timberlands
Three Mile Creek Lower	CWHwh1	53.38124	-132.18272	GIS_ID_Link61630	Island Timberlands
Three Mile Creek Lower	CWHwh1	53.38163	-132.18258	GIS_ID_Link61631	Island Timberlands
Three Mile Creek Lower	CWHwh1	53.38198	-132.18275	GIS_ID_Link61632	Island Timberlands
Three Mile Creek Lower	CWHwh1	53.38136	-132.18249	GIS_ID_Link61633	Island Timberlands
Three Mile Creek Lower	CWHwh1	53.38047	-132.18422	GIS_ID_Link61634	Island Timberlands
Three Mile Creek Lower	CWHwh1	53.38127	-132.18297	GIS_ID_Link61635	Island Timberlands
Three Mile Creek Lower	CWHwh1	53.38123	-132.18124	GIS_ID_Link61636	Island Timberlands
Three Mile Creek Lower	CWHwh1	53.38095	-132.17983	GIS_ID_Link61637	Island Timberlands
Three Mile Creek Lower	CWHwh1	53.38104	-132.18072	GIS_ID_Link61638	Island Timberlands
Three Mile Creek Lower	CWHwh1	53.38074	-132.17963	GIS_ID_Link61639	Island Timberlands
Three Mile Creek Lower	CWHwh1	53.38139	-132.18153	GIS_ID_Link61640	Island Timberlands
Three Mile Creek Lower	CWHwh1	53.38119	-132.1812	GIS_ID_Link61641	Island Timberlands
Three Mile Creek Lower	CWHwh1	53.38099	-132.18015	GIS_ID_Link61642	Island Timberlands
Three Mile Creek Lower	CWHwh1	53.3831	-132.17425	GIS_ID_Link61643	Island Timberlands
Three Mile Creek Lower	CWHwh1	53.38353	-132.17402	GIS_ID_Link61644	Island Timberlands
Three Mile Creek Lower	CWHwh1	53.38468	-132.17496	GIS_ID_Link61645	Island Timberlands
Three Mile Creek Lower	CWHwh1	53.38447	-132.17346	GIS_ID_Link61646	Island Timberlands
Three Mile Creek Lower	CWHwh1	53.38399	-132.17438	GIS_ID_Link61647	Island Timberlands
Three Mile Creek Lower	CWHwh1	53.3834	-132.18097	GIS_ID_Link61648	Island Timberlands
Three Mile Creek Lower	CWHwh1	53.38307	-132.18097	GIS_ID_Link61649	Island Timberlands
Three Mile Creek Lower	CWHwh1	53.38381	-132.18002	GIS_ID_Link61650	Island Timberlands
Three Mile Creek Lower	CWHwh1	53.38446	-132.17826	GIS_ID_Link61651	Island Timberlands
Three Mile Creek Lower	CWHwh1	53.38482	-132.17741	GIS_ID_Link61652	Island Timberlands
Three Mile Creek Lower	CWHwh1	53.38495	-132.17701	GIS_ID_Link61653	Island Timberlands
Three Mile Creek Lower	CWHwh1	53.3834	-132.18153	GIS_ID_Link61654	Island Timberlands
Three Mile Creek Lower	CWHwh1	53.38497	-132.17731	GIS_ID_Link61655	Island Timberlands
Three Mile Creek Lower	CWHwh1	53.38294	-132.18196	GIS_ID_Link61656	Island Timberlands

Location (Basin)	Biogeo Zone (BGC_LABEL)	Latitude	Longitude	GIS_ID	Ownership
Three Mile Creek Lower	CWHwh1	53.38486	-132.17926	GIS_ID_Link61657	Island Timberlands
Three Mile Creek Lower	CWHwh1	53.38428	-132.18162	GIS_ID_Link61658	Island Timberlands
Three Mile Creek Lower	CWHwh1	53.38119	-132.18079	GIS_ID_Link61659	Island Timberlands
Three Mile Creek Lower	CWHwh1	53.3808	-132.17958	GIS_ID_Link61660	Island Timberlands
Three Mile Creek Lower	CWHwh1	53.38116	-132.18044	GIS_ID_Link61661	Island Timberlands
Three Mile Creek Lower	CWHwh1	53.38196	-132.1811	GIS_ID_Link61662	Island Timberlands
Three Mile Creek Lower	CWHwh1	53.38344	-132.18162	GIS_ID_Link61663	Island Timberlands
Three Mile Creek Lower	CWHwh1	53.3843	-132.17762	GIS_ID_Link61664	Island Timberlands
Three Mile Creek Lower	CWHwh1	53.38384	-132.1775	GIS_ID_Link61665	Island Timberlands
Three Mile Creek Lower	CWHwh1	53.38409	-132.17879	GIS_ID_Link61666	Island Timberlands
Three Mile Creek Lower	CWHwh1	53.38496	-132.17722	GIS_ID_Link61667	Island Timberlands
Three Mile Creek Lower	CWHwh1	53.38348	-132.18068	GIS_ID_Link61668	Island Timberlands
Three Mile Creek Lower	CWHwh1	53.3842	-132.17913	GIS_ID_Link61669	Island Timberlands
Three Mile Creek Lower	CWHwh1	53.38493	-132.17355	GIS_ID_Link61670	Island Timberlands
Three Mile Creek Lower	CWHwh1	53.38462	-132.17484	GIS_ID_Link61671	Island Timberlands
Three Mile Creek Lower	CWHwh1	53.3839	-132.17388	GIS_ID_Link61672	Island Timberlands
Three Mile Creek Lower	CWHwh1	53.38489	-132.17729	GIS_ID_Link61673	Island Timberlands
Three Mile Creek Lower	CWHwh1	53.38336	-132.18188	GIS_ID_Link61674	Island Timberlands
Three Mile Creek Lower	CWHwh1	53.38494	-132.17744	GIS_ID_Link61675	Island Timberlands
Three Mile Creek Lower	CWHwh1	53.38368	-132.18292	GIS_ID_Link61676	Island Timberlands
Three Mile Creek Lower	CWHwh1	53.38331	-132.18214	GIS_ID_Link61677	Island Timberlands
Three Mile Creek Lower	CWHwh1	53.38479	-132.17931	GIS_ID_Link61678	Island Timberlands
Three Mile Creek Lower	CWHwh1	53.38083	-132.17958	GIS_ID_Link61679	Island Timberlands
Three Mile Creek Lower	CWHwh1	53.3814	-132.18141	GIS_ID_Link61680	Island Timberlands
Three Mile Creek Lower	CWHwh1	53.38106	-132.18013	GIS_ID_Link61681	Island Timberlands
Three Mile Creek Lower	CWHwh1	53.38114	-132.18044	GIS_ID_Link61682	Island Timberlands
Three Mile Creek Lower	CWHwh1	53.38122	-132.18084	GIS_ID_Link61683	Island Timberlands
Three Mile Creek Lower	CWHwh1	53.38335	-132.18215	GIS_ID_Link61684	Island Timberlands
Three Mile Creek Lower	CWHwh1	53.38486	-132.17731	GIS_ID_Link61685	Island Timberlands
Three Mile Creek Lower	CWHwh1	53.38405	-132.17776	GIS_ID_Link61686	Island Timberlands
Three Mile Creek Lower	CWHwh1	53.3849	-132.17733	GIS_ID_Link61687	Island Timberlands
Etheline Creek	CWHwh1	53.33239	-132.24414	GIS_ID_Link61688	Island Timberlands
Etheline Creek	CWHwh1	53.33258	-132.2439	GIS_ID_Link61689	Island Timberlands
Etheline Creek	CWHwh1	53.33241	-132.24422	GIS_ID_Link61690	Island Timberlands
Etheline Creek	CWHwh1	53.33262	-132.24401	GIS_ID_Link61691	Island Timberlands
Etheline Creek	CWHwh1	53.33255	-132.24381	GIS_ID_Link61692	Island Timberlands
Etheline Creek	CWHwh1	53.33244	-132.24407	GIS_ID_Link61693	Island Timberlands
Etheline Creek	CWHwh1	53.3324	-132.24399	GIS_ID_Link61694	Island Timberlands
Etheline Creek	CWHwh1	53.33248	-132.24416	GIS_ID_Link61695	Island Timberlands
Three Mile Creek Upper	CWHwh1	53.39103	-132.23695	GIS_ID_Link61696	Island Timberlands
Three Mile Creek Upper	CWHwh1	53.39159	-132.23671	GIS_ID_Link61697	Island Timberlands
Three Mile Creek Upper	CWHwh1	53.39129	-132.23671	GIS_ID_Link61698	Island Timberlands
Three Mile Creek Upper	CWHwh1	53.39134	-132.23706	GIS_ID_Link61699	Island Timberlands
Three Mile Creek Upper	CWHwh1	53.39102	-132.23713	GIS_ID_Link61700	Island Timberlands
Three Mile Creek Upper	CWHwh1	53.39176	-132.23774	GIS_ID_Link61701	Island Timberlands
Three Mile Creek Upper	CWHwh1	53.39094	-132.23857	GIS_ID_Link61702	Island Timberlands
Three Mile Creek Upper	CWHwh1	53.39161	-132.23796	GIS_ID_Link61703	Island Timberlands
Three Mile Creek Upper	CWHwh1	53.39112	-132.23679	GIS_ID_Link61704	Island Timberlands
Three Mile Creek Upper	CWHwh1	53.39146	-132.23669	GIS_ID_Link61705	Island Timberlands
Three Mile Creek Upper	CWHwh1	53.39112	-132.23704	GIS_ID_Link61706	Island Timberlands
Three Mile Creek Upper	CWHwh1	53.39149	-132.23714	GIS_ID_Link61707	Island Timberlands

Location (Basin)	Biogeo Zone (BGC_LABEL)	Latitude	Longitude	GIS_ID	Ownership
Three Mile Creek Upper	CWHwh1	53.39102	-132.23732	GIS_ID_Link61708	Island Timberlands
Survey Creek Upper	CWHwh1	53.34071	-132.1572	GIS_ID_Link61709	Island Timberlands
Survey Creek Upper	CWHwh1	53.34044	-132.15692	GIS_ID_Link61710	Island Timberlands
Survey Creek Upper	CWHwh1	53.34049	-132.15798	GIS_ID_Link61711	Island Timberlands
Survey Creek Upper	CWHwh1	53.34117	-132.15624	GIS_ID_Link61712	Island Timberlands
Survey Creek Upper	CWHwh1	53.34153	-132.15671	GIS_ID_Link61713	Island Timberlands
Survey Creek Upper	CWHwh1	53.34032	-132.15837	GIS_ID_Link61714	Island Timberlands
Survey Creek Upper	CWHwh1	53.34137	-132.16216	GIS_ID_Link61715	Island Timberlands
Survey Creek Upper	CWHwh1	53.34071	-132.16157	GIS_ID_Link61716	Island Timberlands
Survey Creek Upper	CWHwh1	53.34158	-132.16147	GIS_ID_Link61717	Island Timberlands
Survey Creek Upper	CWHwh1	53.3389	-132.15316	GIS_ID_Link61718	Island Timberlands
Survey Creek Upper	CWHwh1	53.34088	-132.15779	GIS_ID_Link61719	Island Timberlands
Survey Creek Upper	CWHwh1	53.34068	-132.15698	GIS_ID_Link61720	Island Timberlands
Survey Creek Upper	CWHwh1	53.34116	-132.15798	GIS_ID_Link61721	Island Timberlands
Survey Creek Upper	CWHwh1	53.34029	-132.15832	GIS_ID_Link61722	Island Timberlands
Survey Creek Upper	CWHwh1	53.34149	-132.15601	GIS_ID_Link61723	Island Timberlands
Survey Creek Upper	CWHwh1	53.33758	-132.1557	GIS_ID_Link61724	Island Timberlands
Survey Creek Upper	CWHwh1	53.34194	-132.162	GIS_ID_Link61725	Island Timberlands
Survey Creek Upper	CWHwh1	53.33946	-132.15141	GIS_ID_Link61726	Island Timberlands
Survey Creek Upper	CWHwh1	53.34095	-132.16193	GIS_ID_Link61727	Island Timberlands
Skowkona Creek CW	CWHwh1	53.31372	-132.14513	GIS_ID_Link61728	Island Timberlands
Skowkona Creek CW	CWHwh1	53.31219	-132.14519	GIS_ID_Link61729	Island Timberlands
Skowkona Creek CW	CWHwh1	53.31343	-132.14567	GIS_ID_Link61730	Island Timberlands
Skowkona Creek CW	CWHwh1	53.31294	-132.14521	GIS_ID_Link61731	Island Timberlands
Skowkona Creek CW	CWHwh1	53.31386	-132.14597	GIS_ID_Link61732	Island Timberlands
Skowkona Creek CW	CWHwh1	53.31496	-132.14654	GIS_ID_Link61733	Island Timberlands
Skowkona Creek CW	CWHwh1	53.3146	-132.1465	GIS_ID_Link61734	Island Timberlands
Brent Creek	CWHwh1	53.33029	-132.16442	GIS_ID_Link61735	Island Timberlands
Brent Creek	CWHwh1	53.3307	-132.16471	GIS_ID_Link61736	Island Timberlands
Brent Creek	CWHwh1	53.33036	-132.16465	GIS_ID_Link61737	Island Timberlands
Skowkona Creek CW	CWHwh1	53.31903	-132.1453	GIS_ID_Link61738	Island Timberlands
Skowkona Creek CW	CWHwh1	53.32019	-132.14504	GIS_ID_Link61739	Island Timberlands
Skowkona Creek CW	CWHwh1	53.31921	-132.14625	GIS_ID_Link61740	Island Timberlands
Skowkona Creek CW	CWHwh1	53.31922	-132.1472	GIS_ID_Link61741	Island Timberlands
Skowkona Creek CW	CWHwh1	53.31927	-132.14529	GIS_ID_Link61742	Island Timberlands
Skowkona Creek CW	CWHwh1	53.31596	-132.1563	GIS_ID_Link61743	Island Timberlands
Skowkona Creek CW	CWHwh1	53.31594	-132.15615	GIS_ID_Link61744	Island Timberlands
Skowkona Creek CW	CWHwh1	53.31821	-132.14746	GIS_ID_Link61745	Island Timberlands
Skowkona Creek CW	CWHwh1	53.3207	-132.14572	GIS_ID_Link61746	Island Timberlands
Skowkona Creek CW	CWHwh1	53.3137	-132.14584	GIS_ID_Link61747	Island Timberlands
Skowkona Creek CW	CWHwh1	53.31318	-132.14535	GIS_ID_Link61748	Island Timberlands
Skowkona Creek CW	CWHwh1	53.31254	-132.14539	GIS_ID_Link61749	Island Timberlands
Skowkona Creek CW	CWHwh1	53.31271	-132.1457	GIS_ID_Link61750	Island Timberlands
Skowkona Creek CW	CWHwh1	53.31347	-132.14586	GIS_ID_Link61751	Island Timberlands
Skowkona Creek CW	CWHwh1	53.3124	-132.14605	GIS_ID_Link61752	Island Timberlands
Skowkona Creek CW	CWHwh1	53.31293	-132.14557	GIS_ID_Link61753	Island Timberlands
Skowkona Creek CW	CWHwh1	53.31714	-132.15059	GIS_ID_Link61754	Island Timberlands
Skowkona Creek CW	CWHwh1	53.31679	-132.14862	GIS_ID_Link61755	Island Timberlands
Skowkona Creek CW	CWHwh1	53.31421	-132.14625	GIS_ID_Link61756	Island Timberlands
Skowkona Creek CW	CWHwh1	53.31894	-132.14819	GIS_ID_Link61757	Island Timberlands
Skowkona Creek CW	CWHwh1	53.31523	-132.1465	GIS_ID_Link61758	Island Timberlands

Location (Basin)	Biogeo Zone (BGC_LABEL)	Latitude	Longitude	GIS_ID	Ownership
Skowkona Creek CW	CWHwh1	53.31886	-132.14789	GIS_ID_Link61759	Island Timberlands
Skowkona Creek CW	CWHwh1	53.31458	-132.1471	GIS_ID_Link61760	Island Timberlands
Skowkona Creek CW	CWHwh1	53.31673	-132.14685	GIS_ID_Link61761	Island Timberlands
Skowkona Creek CW	CWHwh1	53.3164	-132.15115	GIS_ID_Link61762	Island Timberlands
Skowkona Creek CW	CWHwh1	53.31576	-132.15575	GIS_ID_Link61763	Island Timberlands
Skowkona Creek CW	CWHwh1	53.31439	-132.14646	GIS_ID_Link61764	Island Timberlands
Skowkona Creek CW	CWHwh1	53.31481	-132.14725	GIS_ID_Link61765	Island Timberlands
Skowkona Creek CW	CWHwh1	53.31715	-132.1474	GIS_ID_Link61766	Island Timberlands
Skowkona Creek CW	CWHwh1	53.31156	-132.15223	GIS_ID_Link61767	Island Timberlands
Skowkona Creek CW	CWHwh1	53.30996	-132.14727	GIS_ID_Link61768	Island Timberlands
Skowkona Creek CW	CWHwh1	53.30667	-132.1485	GIS_ID_Link61769	Island Timberlands
Skowkona Creek CW	CWHwh1	53.30704	-132.14819	GIS_ID_Link61770	Island Timberlands
Skowkona Creek CW	CWHwh1	53.30865	-132.14761	GIS_ID_Link61771	Island Timberlands
Skowkona Creek CW	CWHwh1	53.30953	-132.14729	GIS_ID_Link61772	Island Timberlands
Skowkona Creek CW	CWHwh1	53.30681	-132.1484	GIS_ID_Link61773	Island Timberlands
Skowkona Creek CW	CWHwh1	53.31199	-132.1465	GIS_ID_Link61774	Island Timberlands
Skowkona Creek CW	CWHwh1	53.30823	-132.14933	GIS_ID_Link61775	Island Timberlands
Skowkona Creek CW	CWHwh1	53.31096	-132.15177	GIS_ID_Link61776	Island Timberlands
Sue Creek	CWHwh1	53.38161	-132.18649	GIS_ID_Link61777	Island Timberlands
Sue Creek	CWHwh1	53.38112	-132.18445	GIS_ID_Link61778	Island Timberlands
Sue Creek	CWHwh1	53.38118	-132.18289	GIS_ID_Link61779	Island Timberlands
Sue Creek	CWHwh1	53.38141	-132.18262	GIS_ID_Link61780	Island Timberlands
Three Mile Creek Lower	CWHwh1	53.38219	-132.18223	GIS_ID_Link61781	Island Timberlands
Three Mile Creek Lower	CWHwh1	53.38218	-132.18198	GIS_ID_Link61782	Island Timberlands
Three Mile Creek Lower	CWHwh1	53.38189	-132.18196	GIS_ID_Link61783	Island Timberlands
Three Mile Creek Lower	CWHwh1	53.38237	-132.18271	GIS_ID_Link61784	Island Timberlands
Three Mile Creek Lower	CWHwh1	53.38259	-132.18248	GIS_ID_Link61785	Island Timberlands
Three Mile Creek Lower	CWHwh1	53.3823	-132.18229	GIS_ID_Link61786	Island Timberlands
Three Mile Creek Lower	CWHwh1	53.38177	-132.18174	GIS_ID_Link61787	Island Timberlands
Three Mile Creek Lower	CWHwh1	53.38212	-132.18212	GIS_ID_Link61788	Island Timberlands
Three Mile Creek Lower	CWHwh1	53.37481	-132.16872	GIS_ID_Link61789	Island Timberlands
Three Mile Creek Lower	CWHwh1	53.37584	-132.17073	GIS_ID_Link61790	Island Timberlands
Three Mile Creek Lower	CWHwh1	53.3761	-132.17142	GIS_ID_Link61791	Island Timberlands
Three Mile Creek Lower	CWHwh1	53.37636	-132.17192	GIS_ID_Link61792	Island Timberlands
Three Mile Creek Lower	CWHwh1	53.38339	-132.18393	GIS_ID_Link61793	Island Timberlands
Three Mile Creek Lower	CWHwh1	53.38337	-132.1829	GIS_ID_Link61794	Island Timberlands
Three Mile Creek Lower	CWHwh1	53.38292	-132.18288	GIS_ID_Link61795	Island Timberlands
Three Mile Creek Lower	CWHwh1	53.38348	-132.18287	GIS_ID_Link61796	Island Timberlands
Three Mile Creek Lower	CWHwh1	53.37389	-132.16786	GIS_ID_Link61797	Island Timberlands
Three Mile Creek Lower	CWHwh1	53.38418	-132.18465	GIS_ID_Link61798	Island Timberlands
Three Mile Creek Lower	CWHwh1	53.38195	-132.1863	GIS_ID_Link61799	Island Timberlands
Three Mile Creek Lower	CWHwh1	53.38189	-132.18176	GIS_ID_Link61800	Island Timberlands
Three Mile Creek Lower	CWHwh1	53.38322	-132.18233	GIS_ID_Link61801	Island Timberlands
Three Mile Creek Lower	CWHwh1	53.38332	-132.18406	GIS_ID_Link61802	Island Timberlands
Three Mile Creek Lower	CWHwh1	53.38246	-132.18234	GIS_ID_Link61803	Island Timberlands
Three Mile Creek Lower	CWHwh1	53.38275	-132.18266	GIS_ID_Link61804	Island Timberlands
Three Mile Creek Lower	CWHwh1	53.38152	-132.18169	GIS_ID_Link61805	Island Timberlands
Three Mile Creek Lower	CWHwh1	53.38167	-132.187	GIS_ID_Link61806	Island Timberlands
Three Mile Creek Lower	CWHwh1	53.3823	-132.18178	GIS_ID_Link61807	Island Timberlands
Three Mile Creek Lower	CWHwh1	53.38222	-132.18569	GIS_ID_Link61808	Island Timberlands
Three Mile Creek Lower	CWHwh1	53.38276	-132.18409	GIS_ID_Link61809	Island Timberlands

Location (Basin)	Biogeo Zone (BGC_LABEL)	Latitude	Longitude	GIS_ID	Ownership
Three Mile Creek Lower	CWHwh1	53.38336	-132.18363	GIS_ID_Link61810	Island Timberlands
Three Mile Creek Lower	CWHwh1	53.38298	-132.18264	GIS_ID_Link61811	Island Timberlands
Three Mile Creek Lower	CWHwh1	53.38318	-132.18271	GIS_ID_Link61812	Island Timberlands
Three Mile Creek Lower	CWHwh1	53.38171	-132.18709	GIS_ID_Link61813	Island Timberlands
Three Mile Creek Lower	CWHwh1	53.38159	-132.18736	GIS_ID_Link61814	Island Timberlands
Three Mile Creek Lower	CWHwh1	53.38278	-132.18231	GIS_ID_Link61815	Island Timberlands
Three Mile Creek Lower	CWHwh1	53.38271	-132.18457	GIS_ID_Link61816	Island Timberlands
Three Mile Creek Lower	CWHwh1	53.3834	-132.18344	GIS_ID_Link61817	Island Timberlands
Three Mile Creek Lower	CWHwh1	53.38333	-132.18262	GIS_ID_Link61818	Island Timberlands
Three Mile Creek Lower	CWHwh1	53.38333	-132.18312	GIS_ID_Link61819	Island Timberlands
Three Mile Creek Lower	CWHwh1	53.38329	-132.18276	GIS_ID_Link61820	Island Timberlands
Three Mile Creek Lower	CWHwh1	53.38293	-132.18278	GIS_ID_Link61821	Island Timberlands
Three Mile Creek Lower	CWHwh1	53.38437	-132.18541	GIS_ID_Link61822	Island Timberlands
Three Mile Creek Lower	CWHwh1	53.38351	-132.18318	GIS_ID_Link61823	Island Timberlands
Three Mile Creek Lower	CWHwh1	53.38226	-132.1821	GIS_ID_Link61824	Island Timberlands
Three Mile Creek Lower	CWHwh1	53.38306	-132.18258	GIS_ID_Link61825	Island Timberlands
Three Mile Creek Lower	CWHwh1	53.38329	-132.1825	GIS_ID_Link61826	Island Timberlands
Three Mile Creek Lower	CWHwh1	53.38282	-132.18279	GIS_ID_Link61827	Island Timberlands
Three Mile Creek Lower	CWHwh1	53.38328	-132.18308	GIS_ID_Link61828	Island Timberlands
Three Mile Creek Lower	CWHwh1	53.38181	-132.18166	GIS_ID_Link61829	Island Timberlands
Yakoun River Upper	CWHwh1	53.35221	-132.25868	GIS_ID_Link61830	Island Timberlands
Yakoun River Upper	CWHwh1	53.35142	-132.25904	GIS_ID_Link61831	Island Timberlands
Yakoun River Upper	CWHwh1	53.35153	-132.25896	GIS_ID_Link61832	Island Timberlands
Yakoun River Upper	CWHwh1	53.34582	-132.24922	GIS_ID_Link61833	Island Timberlands
Yakoun River Upper	CWHwh1	53.34951	-132.25676	GIS_ID_Link61834	Island Timberlands
Yakoun River Upper	CWHwh1	53.34964	-132.25697	GIS_ID_Link61835	Island Timberlands
Yakoun River Upper	CWHwh1	53.34529	-132.24432	GIS_ID_Link61836	Island Timberlands
Yakoun River Upper	CWHwh1	53.34495	-132.24521	GIS_ID_Link61837	Island Timberlands
Yakoun River Upper	CWHwh1	53.34872	-132.24444	GIS_ID_Link61838	Island Timberlands
Yakoun River Upper	CWHwh1	53.35004	-132.25614	GIS_ID_Link61839	Island Timberlands
Yakoun River Upper	CWHwh1	53.34677	-132.24496	GIS_ID_Link61840	Island Timberlands
Yakoun River Upper	CWHwh1	53.34625	-132.24807	GIS_ID_Link61841	Island Timberlands
Yakoun River Upper	CWHwh1	53.34979	-132.24915	GIS_ID_Link61842	Island Timberlands
Yakoun River Upper	CWHwh1	53.34727	-132.25191	GIS_ID_Link61843	Island Timberlands
Yakoun River Upper	CWHwh1	53.34372	-132.24845	GIS_ID_Link61844	Island Timberlands
Yakoun River Upper	CWHwh1	53.34873	-132.2521	GIS_ID_Link61845	Island Timberlands
Yakoun River Upper	CWHwh1	53.35055	-132.25791	GIS_ID_Link61846	Island Timberlands
Yakoun River Upper	CWHwh1	53.34971	-132.25458	GIS_ID_Link61847	Island Timberlands
Yakoun River Upper	CWHwh1	53.34889	-132.24538	GIS_ID_Link61848	Island Timberlands
Yakoun River Upper	CWHwh1	53.34612	-132.24918	GIS_ID_Link61849	Island Timberlands
Yakoun River Upper	CWHwh1	53.34712	-132.25193	GIS_ID_Link61850	Island Timberlands
Yakoun River Upper	CWHwh1	53.34804	-132.25005	GIS_ID_Link61851	Island Timberlands
Yakoun River Upper	CWHwh1	53.34644	-132.24829	GIS_ID_Link61852	Island Timberlands
Yakoun River Upper	CWHwh1	53.34435	-132.24842	GIS_ID_Link61853	Island Timberlands
Yakoun River Upper	CWHwh1	53.35039	-132.24977	GIS_ID_Link61854	Island Timberlands
Yakoun River Upper	CWHwh1	53.34374	-132.24824	GIS_ID_Link61855	Island Timberlands
Yakoun River Upper	CWHwh1	53.34466	-132.24805	GIS_ID_Link61856	Island Timberlands
Yakoun River Upper	CWHwh1	53.35117	-132.25685	GIS_ID_Link61857	Island Timberlands
Yakoun River Upper	CWHwh1	53.35054	-132.25769	GIS_ID_Link61858	Island Timberlands
Yakoun River Upper	CWHwh1	53.34612	-132.24919	GIS_ID_Link61859	Island Timberlands
Yakoun River Upper	CWHwh1	53.34977	-132.25478	GIS_ID_Link61860	Island Timberlands

Location (Basin)	Biogeo Zone (BGC_LABEL)	Latitude	Longitude	GIS_ID	Ownership
Yakoun River Upper	CWHwh1	53.34718	-132.25193	GIS_ID_Link61861	Island Timberlands
Yakoun River Upper	CWHwh1	53.34638	-132.24828	GIS_ID_Link61862	Island Timberlands
Yakoun River Upper	CWHwh1	53.34845	-132.2492	GIS_ID_Link61863	Island Timberlands
Yakoun River Upper	CWHwh1	53.34589	-132.24919	GIS_ID_Link61864	Island Timberlands
Yakoun River Upper	CWHwh1	53.34878	-132.25131	GIS_ID_Link61865	Island Timberlands
Yakoun River Upper	CWHwh1	53.35007	-132.24425	GIS_ID_Link61866	Island Timberlands
Yakoun River Upper	CWHwh1	53.34847	-132.24475	GIS_ID_Link61867	Island Timberlands
Yakoun River Upper	CWHwh1	53.35083	-132.25377	GIS_ID_Link61868	Island Timberlands
Yakoun River Upper	CWHwh1	53.34502	-132.24532	GIS_ID_Link61869	Island Timberlands
Yakoun River Upper	CWHwh1	53.34961	-132.2568	GIS_ID_Link61870	Island Timberlands
Yakoun River Upper	CWHwh1	53.34539	-132.24424	GIS_ID_Link61871	Island Timberlands
Yakoun River Upper	CWHwh1	53.35007	-132.24912	GIS_ID_Link61872	Island Timberlands
Yakoun River Upper	CWHwh1	53.35097	-132.25605	GIS_ID_Link61873	Island Timberlands
Yakoun River Upper	CWHwh1	53.35115	-132.25744	GIS_ID_Link61874	Island Timberlands
Brent Creek	CWHwh1	53.3539	-132.19469	GIS_ID_Link61875	Island Timberlands
Brent Creek	CWHwh1	53.35288	-132.19529	GIS_ID_Link61876	Island Timberlands
Brent Creek	CWHwh1	53.3523	-132.19248	GIS_ID_Link61877	Island Timberlands
Brent Creek	CWHwh1	53.35555	-132.18846	GIS_ID_Link61878	Island Timberlands
Brent Creek	CWHwh1	53.35456	-132.18972	GIS_ID_Link61879	Island Timberlands
Brent Creek	CWHwh1	53.35486	-132.189	GIS_ID_Link61880	Island Timberlands
Brent Creek	CWHwh1	53.35559	-132.18908	GIS_ID_Link61881	Island Timberlands
Brent Creek	CWHwh1	53.35449	-132.18858	GIS_ID_Link61882	Island Timberlands
Brent Creek	CWHwh1	53.35303	-132.19027	GIS_ID_Link61883	Island Timberlands
Brent Creek	CWHwh1	53.35444	-132.19096	GIS_ID_Link61884	Island Timberlands
Brent Creek	CWHwh1	53.35391	-132.1902	GIS_ID_Link61885	Island Timberlands
Brent Creek	CWHwh1	53.35199	-132.18978	GIS_ID_Link61886	Island Timberlands
Brent Creek	CWHwh1	53.35313	-132.1897	GIS_ID_Link61887	Island Timberlands
Brent Creek	CWHwh1	53.35452	-132.18988	GIS_ID_Link61888	Island Timberlands
Brent Creek	CWHwh1	53.35524	-132.18891	GIS_ID_Link61889	Island Timberlands
Brent Creek	CWHwh1	53.35569	-132.18853	GIS_ID_Link61890	Island Timberlands
Brent Creek	CWHwh1	53.35523	-132.18902	GIS_ID_Link61891	Island Timberlands
Brent Creek	CWHwh1	53.3555	-132.18827	GIS_ID_Link61892	Island Timberlands
Brent Creek	CWHwh1	53.35405	-132.1902	GIS_ID_Link61893	Island Timberlands
Brent Creek	CWHwh1	53.35466	-132.18995	GIS_ID_Link61894	Island Timberlands
Brent Creek	CWHwh1	53.35292	-132.19048	GIS_ID_Link61895	Island Timberlands
Brent Creek	CWHwh1	53.35197	-132.19018	GIS_ID_Link61896	Island Timberlands
Brent Creek	CWHwh1	53.35396	-132.19	GIS_ID_Link61897	Island Timberlands
Brent Creek	CWHwh1	53.35377	-132.1908	GIS_ID_Link61898	Island Timberlands
Brent Creek	CWHwh1	53.35209	-132.18981	GIS_ID_Link61899	Island Timberlands
Brent Creek	CWHwh1	53.35236	-132.18409	GIS_ID_Link61900	Island Timberlands
Brent Creek	CWHwh1	53.3527	-132.18382	GIS_ID_Link61901	Island Timberlands
Brent Creek	CWHwh1	53.35303	-132.18374	GIS_ID_Link61902	Island Timberlands
Brent Creek	CWHwh1	53.35226	-132.18359	GIS_ID_Link61903	Island Timberlands
Brent Creek	CWHwh1	53.35177	-132.18388	GIS_ID_Link61904	Island Timberlands
Brent Creek	CWHwh1	53.35389	-132.18419	GIS_ID_Link61905	Island Timberlands
Brent Creek	CWHwh1	53.35356	-132.1845	GIS_ID_Link61906	Island Timberlands
Brent Creek	CWHwh1	53.35174	-132.19367	GIS_ID_Link61907	Island Timberlands
Brent Creek	CWHwh1	53.35238	-132.18834	GIS_ID_Link61908	Island Timberlands
Brent Creek	CWHwh1	53.35229	-132.1877	GIS_ID_Link61909	Island Timberlands
Brent Creek	CWHwh1	53.35301	-132.18412	GIS_ID_Link61910	Island Timberlands
Brent Creek	CWHwh1	53.35169	-132.19311	GIS_ID_Link61911	Island Timberlands

Location (Basin)	Biogeo Zone (BGC_LABEL)	Latitude	Longitude	GIS_ID	Ownership
Brent Creek	CWHwh1	53.35181	-132.19476	GIS_ID_Link61912	Island Timberlands
Brent Creek	CWHwh1	53.35165	-132.1923	GIS_ID_Link61913	Island Timberlands
Brent Creek	CWHwh1	53.3517	-132.19269	GIS_ID_Link61914	Island Timberlands
Brent Creek	CWHwh1	53.35234	-132.18795	GIS_ID_Link61915	Island Timberlands
Brent Creek	CWHwh1	53.34469	-132.1856	GIS_ID_Link61916	Island Timberlands
Brent Creek	CWHwh1	53.35098	-132.19098	GIS_ID_Link61917	Island Timberlands
Brent Creek	CWHwh1	53.35103	-132.19068	GIS_ID_Link61918	Island Timberlands
Brent Creek	CWHwh1	53.35038	-132.19001	GIS_ID_Link61919	Island Timberlands
Brent Creek	CWHwh1	53.35035	-132.19072	GIS_ID_Link61920	Island Timberlands
Brent Creek	CWHwh1	53.34693	-132.19644	GIS_ID_Link61921	Island Timberlands
Brent Creek	CWHwh1	53.34649	-132.196	GIS_ID_Link61922	Island Timberlands
Brent Creek	CWHwh1	53.34628	-132.19519	GIS_ID_Link61923	Island Timberlands
Brent Creek	CWHwh1	53.34726	-132.1956	GIS_ID_Link61924	Island Timberlands
Brent Creek	CWHwh1	53.34956	-132.19692	GIS_ID_Link61925	Island Timberlands
Brent Creek	CWHwh1	53.34884	-132.19536	GIS_ID_Link61926	Island Timberlands
Brent Creek	CWHwh1	53.34872	-132.19216	GIS_ID_Link61927	Island Timberlands
Brent Creek	CWHwh1	53.3492	-132.19184	GIS_ID_Link61928	Island Timberlands
Brent Creek	CWHwh1	53.35137	-132.19386	GIS_ID_Link61929	Island Timberlands
Brent Creek	CWHwh1	53.35056	-132.19141	GIS_ID_Link61930	Island Timberlands
Brent Creek	CWHwh1	53.34869	-132.19198	GIS_ID_Link61931	Island Timberlands
Brent Creek	CWHwh1	53.34919	-132.19176	GIS_ID_Link61932	Island Timberlands
Brent Creek	CWHwh1	53.34941	-132.19105	GIS_ID_Link61933	Island Timberlands
Brent Creek	CWHwh1	53.34754	-132.18879	GIS_ID_Link61934	Island Timberlands
Brent Creek	CWHwh1	53.34449	-132.18603	GIS_ID_Link61935	Island Timberlands
Brent Creek	CWHwh1	53.34438	-132.18639	GIS_ID_Link61936	Island Timberlands
Brent Creek	CWHwh1	53.34746	-132.18846	GIS_ID_Link61937	Island Timberlands
Brent Creek	CWHwh1	53.34424	-132.18466	GIS_ID_Link61938	Island Timberlands
Brent Creek	CWHwh1	53.34877	-132.19105	GIS_ID_Link61939	Island Timberlands
Brent Creek	CWHwh1	53.34431	-132.18528	GIS_ID_Link61940	Island Timberlands
Brent Creek	CWHwh1	53.34469	-132.18571	GIS_ID_Link61941	Island Timberlands
Brent Creek	CWHwh1	53.34918	-132.19665	GIS_ID_Link61942	Island Timberlands
Brent Creek	CWHwh1	53.34878	-132.19616	GIS_ID_Link61943	Island Timberlands
Brent Creek	CWHwh1	53.34907	-132.19635	GIS_ID_Link61944	Island Timberlands
Brent Creek	CWHwh1	53.34932	-132.1969	GIS_ID_Link61945	Island Timberlands
Brent Creek	CWHwh1	53.34871	-132.19595	GIS_ID_Link61946	Island Timberlands
Brent Creek	CWHwh1	53.34894	-132.19642	GIS_ID_Link61947	Island Timberlands
Brent Creek	CWHwh1	53.349	-132.19628	GIS_ID_Link61948	Island Timberlands
Brent Creek	CWHwh1	53.3491	-132.19633	GIS_ID_Link61949	Island Timberlands
Brent Creek	CWHwh1	53.3468	-132.19592	GIS_ID_Link61950	Island Timberlands
Brent Creek	CWHwh1	53.35088	-132.1905	GIS_ID_Link61951	Island Timberlands
Brent Creek	CWHwh1	53.35026	-132.19037	GIS_ID_Link61952	Island Timberlands
Brent Creek	CWHwh1	53.3486	-132.19213	GIS_ID_Link61953	Island Timberlands
Brent Creek	CWHwh1	53.34976	-132.19103	GIS_ID_Link61954	Island Timberlands
Brent Creek	CWHwh1	53.34892	-132.19187	GIS_ID_Link61955	Island Timberlands
Brent Creek	CWHwh1	53.34946	-132.1913	GIS_ID_Link61956	Island Timberlands
Brent Creek	CWHwh1	53.34735	-132.18882	GIS_ID_Link61957	Island Timberlands
Brent Creek	CWHwh1	53.34898	-132.19162	GIS_ID_Link61958	Island Timberlands
Brent Creek	CWHwh1	53.34953	-132.19102	GIS_ID_Link61959	Island Timberlands
Brent Creek	CWHwh1	53.34482	-132.18567	GIS_ID_Link61960	Island Timberlands
Brent Creek	CWHwh1	53.35103	-132.19088	GIS_ID_Link61961	Island Timberlands
Brent Creek	CWHwh1	53.35081	-132.1907	GIS_ID_Link61962	Island Timberlands

Location (Basin)	Biogeo Zone (BGC_LABEL)	Latitude	Longitude	GIS_ID	Ownership
Brent Creek	CWHwh1	53.35006	-132.19086	GIS_ID_Link61963	Island Timberlands
Brent Creek	CWHwh1	53.34733	-132.18862	GIS_ID_Link61964	Island Timberlands
Brent Creek	CWHwh1	53.34443	-132.18615	GIS_ID_Link61965	Island Timberlands
Brent Creek	CWHwh1	53.34755	-132.1886	GIS_ID_Link61966	Island Timberlands
Survey Creek Upper	CWHwh1	53.33609	-132.15608	GIS_ID_Link61967	Island Timberlands
Survey Creek Upper	CWHwh1	53.33623	-132.1565	GIS_ID_Link61968	Island Timberlands
Survey Creek Upper	CWHwh1	53.33384	-132.15533	GIS_ID_Link61969	Island Timberlands
Survey Creek Upper	CWHwh1	53.33439	-132.15446	GIS_ID_Link61970	Island Timberlands
Survey Creek Upper	CWHwh1	53.33701	-132.15935	GIS_ID_Link61971	Island Timberlands
Survey Creek Upper	CWHwh1	53.33627	-132.15802	GIS_ID_Link61972	Island Timberlands
Three Mile Creek Upper	CWHwh2	53.37928	-132.23601	GIS_ID_Link61973	Island Timberlands
Three Mile Creek Upper	CWHwh2	53.37789	-132.24069	GIS_ID_Link61974	Island Timberlands
Three Mile Creek Upper	CWHwh2	53.37874	-132.23636	GIS_ID_Link61975	Island Timberlands
Three Mile Creek Upper	CWHwh2	53.37797	-132.23865	GIS_ID_Link61976	Island Timberlands
Three Mile Creek Upper	CWHwh2	53.38057	-132.23364	GIS_ID_Link61977	Island Timberlands
Three Mile Creek Upper	CWHwh2	53.38414	-132.23245	GIS_ID_Link61978	Island Timberlands
Three Mile Creek Upper	CWHwh2	53.38469	-132.23055	GIS_ID_Link61979	Island Timberlands
Three Mile Creek Upper	CWHwh1	53.38497	-132.23308	GIS_ID_Link61980	Island Timberlands
Three Mile Creek Upper	CWHwh1	53.38472	-132.23305	GIS_ID_Link61981	Island Timberlands
Brent Creek	CWHwh2	53.37694	-132.24287	GIS_ID_Link61982	Island Timberlands
Brent Creek	CWHwh2	53.37724	-132.24572	GIS_ID_Link61983	Island Timberlands
Three Mile Creek Upper	CWHwh2	53.38123	-132.22853	GIS_ID_Link61984	Island Timberlands
Three Mile Creek Upper	CWHwh2	53.37976	-132.2366	GIS_ID_Link61985	Island Timberlands
Three Mile Creek Upper	CWHwh2	53.37931	-132.23942	GIS_ID_Link61986	Island Timberlands
Three Mile Creek Upper	CWHwh2	53.38149	-132.23521	GIS_ID_Link61987	Island Timberlands
Three Mile Creek Upper	CWHwh2	53.38215	-132.23127	GIS_ID_Link61988	Island Timberlands
Etheline Creek	CWHwh1	53.34031	-132.25467	GIS_ID_Link61989	Island Timberlands
Etheline Creek	CWHwh1	53.34277	-132.25167	GIS_ID_Link61990	Island Timberlands
Etheline Creek	CWHwh1	53.34258	-132.25236	GIS_ID_Link61991	Island Timberlands
Etheline Creek	CWHwh1	53.34065	-132.25298	GIS_ID_Link61992	Island Timberlands
Etheline Creek	CWHwh1	53.34063	-132.25464	GIS_ID_Link61993	Island Timberlands
Etheline Creek	CWHwh1	53.34107	-132.2539	GIS_ID_Link61994	Island Timberlands
Etheline Creek	CWHwh1	53.34283	-132.25252	GIS_ID_Link61995	Island Timberlands
Etheline Creek	CWHwh1	53.34094	-132.25385	GIS_ID_Link61996	Island Timberlands
Etheline Creek	CWHwh1	53.34277	-132.25247	GIS_ID_Link61997	Island Timberlands
Etheline Creek	CWHwh1	53.34304	-132.25184	GIS_ID_Link61998	Island Timberlands
Etheline Creek	CWHwh1	53.34006	-132.25433	GIS_ID_Link61999	Island Timberlands
Etheline Creek	CWHwh1	53.34218	-132.25198	GIS_ID_Link62000	Island Timberlands
Etheline Creek	CWHwh1	53.34092	-132.25324	GIS_ID_Link62001	Island Timberlands
Etheline Creek	CWHwh1	53.34168	-132.25209	GIS_ID_Link62002	Island Timberlands
Etheline Creek	CWHwh1	53.34279	-132.25179	GIS_ID_Link62003	Island Timberlands
Etheline Creek	CWHwh1	53.34029	-132.25497	GIS_ID_Link62004	Island Timberlands
Yakoun River Upper	CWHwh1	53.34497	-132.25141	GIS_ID_Link62005	Island Timberlands
Yakoun River Upper	CWHwh1	53.34437	-132.25104	GIS_ID_Link62006	Island Timberlands
Yakoun River Upper	CWHwh1	53.34405	-132.25117	GIS_ID_Link62007	Island Timberlands
Yakoun River Upper	CWHwh1	53.34483	-132.25124	GIS_ID_Link62008	Island Timberlands
Central Creek	CWHwh1	53.19552	-131.98933	GIS_ID_Link62009	Island Timberlands
Central Creek	CWHwh1	53.19435	-131.98793	GIS_ID_Link62010	Island Timberlands
Central Creek	CWHwh1	53.19466	-131.98931	GIS_ID_Link62011	Island Timberlands
Central Creek	CWHwh1	53.19967	-131.98087	GIS_ID_Link62012	Island Timberlands
Central Creek	CWHwh1	53.19885	-131.98228	GIS_ID_Link62013	Island Timberlands

Location (Basin)	Biogeo Zone (BGC_LABEL)	Latitude	Longitude	GIS_ID	Ownership
Central Creek	CWHwh1	53.1938	-131.98753	GIS_ID_Link62014	Island Timberlands
Central Creek	CWHwh1	53.19372	-131.9873	GIS_ID_Link62015	Island Timberlands
Central Creek	CWHwh1	53.19752	-131.98739	GIS_ID_Link62016	Island Timberlands
Yakoun River Lower	CWHwh1	53.45841	-132.24759	GIS_ID_Link62017	Island Timberlands
Yakoun River Lower	CWHwh1	53.45595	-132.24654	GIS_ID_Link62018	Island Timberlands
Yakoun River Lower	CWHwh1	53.45858	-132.24779	GIS_ID_Link62019	Island Timberlands
Yakoun River Lower	CWHwh1	53.459	-132.2482	GIS_ID_Link62020	Island Timberlands
Yakoun River Lower	CWHwh1	53.45949	-132.24853	GIS_ID_Link62021	Island Timberlands
Yakoun River Lower	CWHwh1	53.45586	-132.24574	GIS_ID_Link62022	Island Timberlands
Yakoun River Lower	CWHwh1	53.4601	-132.24935	GIS_ID_Link62023	Island Timberlands
Yakoun River Lower	CWHwh1	53.45985	-132.24874	GIS_ID_Link62024	Island Timberlands
Yakoun River Lower	CWHwh1	53.45871	-132.24803	GIS_ID_Link62025	Island Timberlands
Yakoun River Lower	CWHwh1	53.45889	-132.24767	GIS_ID_Link62026	Island Timberlands
Yakoun River Lower	CWHwh1	53.45962	-132.24848	GIS_ID_Link62027	Island Timberlands
Yakoun River Lower	CWHwh1	53.45984	-132.24899	GIS_ID_Link62028	Island Timberlands
Yakoun River Lower	CWHwh1	53.45899	-132.24794	GIS_ID_Link62029	Island Timberlands
Central Creek	CWHwh1	53.2034	-131.97984	GIS_ID_Link62030	Island Timberlands
Central Creek	CWHwh1	53.20423	-131.98059	GIS_ID_Link62031	Island Timberlands
Central Creek	CWHwh1	53.20345	-131.97867	GIS_ID_Link62032	Island Timberlands
Central Creek	CWHwh1	53.20284	-131.97802	GIS_ID_Link62033	Island Timberlands
Central Creek	CWHwh1	53.20413	-131.9801	GIS_ID_Link62034	Island Timberlands
Survey Creek Upper	CWHwh1	53.33945	-132.17574	GIS_ID_Link62035	Island Timberlands
Survey Creek Upper	CWHwh1	53.34207	-132.17381	GIS_ID_Link62036	Island Timberlands
Survey Creek Upper	CWHwh1	53.34217	-132.17439	GIS_ID_Link62037	Island Timberlands
Survey Creek Upper	CWHwh1	53.34065	-132.17359	GIS_ID_Link62038	Island Timberlands
Survey Creek Upper	CWHwh1	53.34138	-132.17391	GIS_ID_Link62039	Island Timberlands
Survey Creek Upper	CWHwh1	53.33952	-132.17503	GIS_ID_Link62040	Island Timberlands
Survey Creek Upper	CWHwh1	53.34221	-132.17378	GIS_ID_Link62041	Island Timberlands
Survey Creek Upper	CWHwh1	53.34212	-132.17408	GIS_ID_Link62042	Island Timberlands
Survey Creek Upper	CWHwh1	53.33952	-132.17545	GIS_ID_Link62043	Island Timberlands
Skowkona Creek CW	CWHwh1	53.30828	-132.16796	GIS_ID_Link62044	Island Timberlands
Skowkona Creek CW	CWHwh1	53.30844	-132.16819	GIS_ID_Link62045	Island Timberlands
Skowkona Creek CW	CWHwh1	53.30833	-132.16807	GIS_ID_Link62046	Island Timberlands
Skowkona Creek CW	CWHwh1	53.30757	-132.17741	GIS_ID_Link62047	Island Timberlands
Skowkona Creek CW	CWHwh1	53.30661	-132.17807	GIS_ID_Link62048	Island Timberlands
Skowkona Creek CW	CWHwh1	53.30686	-132.17769	GIS_ID_Link62049	Island Timberlands
Skowkona Creek CW	CWHwh1	53.30786	-132.17738	GIS_ID_Link62050	Island Timberlands
Skowkona Creek CW	CWHwh1	53.30876	-132.17325	GIS_ID_Link62051	Island Timberlands
Skowkona Creek CW	CWHwh1	53.30881	-132.17253	GIS_ID_Link62052	Island Timberlands
Skowkona Creek CW	CWHwh1	53.30856	-132.17568	GIS_ID_Link62053	Island Timberlands
Skowkona Creek CW	CWHwh1	53.30839	-132.17719	GIS_ID_Link62054	Island Timberlands
Skowkona Creek CW	CWHwh1	53.30902	-132.17447	GIS_ID_Link62055	Island Timberlands
Skowkona Creek CW	CWHwh1	53.30811	-132.17778	GIS_ID_Link62056	Island Timberlands
Skowkona Creek CW	CWHwh1	53.3071	-132.17792	GIS_ID_Link62057	Island Timberlands
Skowkona Creek CW	CWHwh1	53.30683	-132.17793	GIS_ID_Link62058	Island Timberlands
Skowkona Creek CW	CWHwh1	53.30858	-132.17522	GIS_ID_Link62059	Island Timberlands
Skowkona Creek CW	CWHwh1	53.30712	-132.17749	GIS_ID_Link62060	Island Timberlands
Skowkona Creek CW	CWHwh1	53.30787	-132.17772	GIS_ID_Link62061	Island Timberlands
Skowkona Creek CW	CWHwh1	53.30911	-132.17207	GIS_ID_Link62062	Island Timberlands
Skowkona Creek CW	CWHwh1	53.30963	-132.17044	GIS_ID_Link62063	Island Timberlands
Skowkona Creek CW	CWHwh1	53.30969	-132.17108	GIS_ID_Link62064	Island Timberlands

Location (Basin)	Biogeo Zone (BGC_LABEL)	Latitude	Longitude	GIS_ID	Ownership
Skowkona Creek CW	CWHwh1	53.30952	-132.1711	GIS_ID_Link62065	Island Timberlands
Skowkona Creek CW	CWHwh1	53.31127	-132.17111	GIS_ID_Link62066	Island Timberlands
Skowkona Creek CW	CWHwh1	53.31137	-132.17162	GIS_ID_Link62067	Island Timberlands
Skowkona Creek CW	CWHwh1	53.31148	-132.17197	GIS_ID_Link62068	Island Timberlands
Skowkona Creek CW	CWHwh1	53.31118	-132.17048	GIS_ID_Link62069	Island Timberlands
Skowkona Creek CW	CWHwh1	53.31112	-132.1713	GIS_ID_Link62070	Island Timberlands
Skowkona Creek CW	CWHwh1	53.31129	-132.17143	GIS_ID_Link62071	Island Timberlands
Skowkona Creek CW	CWHwh1	53.31254	-132.17027	GIS_ID_Link62072	Island Timberlands
Skowkona Creek CW	CWHwh1	53.31324	-132.17331	GIS_ID_Link62073	Island Timberlands
Skowkona Creek CW	CWHwh1	53.30681	-132.17371	GIS_ID_Link62074	Island Timberlands
Skowkona Creek CW	CWHwh1	53.30698	-132.17144	GIS_ID_Link62075	Island Timberlands
Skowkona Creek CW	CWHwh1	53.30777	-132.1713	GIS_ID_Link62076	Island Timberlands
Skowkona Creek CW	CWHwh1	53.30762	-132.17197	GIS_ID_Link62077	Island Timberlands
Skowkona Creek CW	CWHwh1	53.30779	-132.16983	GIS_ID_Link62078	Island Timberlands
Skowkona Creek CW	CWHwh1	53.30786	-132.17095	GIS_ID_Link62079	Island Timberlands
Skowkona Creek CW	CWHwh1	53.30776	-132.1714	GIS_ID_Link62080	Island Timberlands
Skowkona Creek CW	CWHwh1	53.30667	-132.17367	GIS_ID_Link62081	Island Timberlands
Skowkona Creek CW	CWHwh1	53.3078	-132.17058	GIS_ID_Link62082	Island Timberlands
Skowkona Creek CW	CWHwh1	53.31059	-132.16706	GIS_ID_Link62083	Island Timberlands
Skowkona Creek CW	CWHwh1	53.3107	-132.16883	GIS_ID_Link62084	Island Timberlands
Skowkona Creek CW	CWHwh1	53.31088	-132.16887	GIS_ID_Link62085	Island Timberlands
Skowkona Creek CW	CWHwh1	53.31076	-132.1687	GIS_ID_Link62086	Island Timberlands
Skowkona Creek CW	CWHwh1	53.30975	-132.16941	GIS_ID_Link62087	Island Timberlands
Skowkona Creek CW	CWHwh1	53.31001	-132.16961	GIS_ID_Link62088	Island Timberlands
Skowkona Creek CW	CWHwh1	53.30971	-132.16887	GIS_ID_Link62089	Island Timberlands
Skowkona Creek CW	CWHwh1	53.30942	-132.16786	GIS_ID_Link62090	Island Timberlands
Skowkona Creek CW	CWHwh1	53.3098	-132.16841	GIS_ID_Link62091	Island Timberlands
Skowkona Creek CW	CWHwh1	53.30987	-132.16961	GIS_ID_Link62092	Island Timberlands
Skowkona Creek CW	CWHwh1	53.30955	-132.1679	GIS_ID_Link62093	Island Timberlands
Skowkona Creek CW	CWHwh1	53.30976	-132.16876	GIS_ID_Link62094	Island Timberlands
Skowkona Creek CW	CWHwh1	53.31259	-132.16607	GIS_ID_Link62095	Island Timberlands
Skowkona Creek CW	CWHwh1	53.3125	-132.16792	GIS_ID_Link62096	Island Timberlands
Skowkona Creek CW	CWHwh1	53.31257	-132.16451	GIS_ID_Link62097	Island Timberlands
Skowkona Creek CW	CWHwh1	53.31206	-132.16501	GIS_ID_Link62098	Island Timberlands
Skowkona Creek CW	CWHwh1	53.3103	-132.17775	GIS_ID_Link62099	Island Timberlands
Skowkona Creek CW	CWHwh1	53.30658	-132.16815	GIS_ID_Link62100	Island Timberlands
Skowkona Creek CW	CWHwh1	53.31462	-132.17095	GIS_ID_Link62101	Island Timberlands
Skowkona Creek CW	CWHwh1	53.31029	-132.17629	GIS_ID_Link62102	Island Timberlands
Skowkona Creek CW	CWHwh1	53.31073	-132.17424	GIS_ID_Link62103	Island Timberlands
Skowkona Creek CW	CWHwh1	53.31125	-132.17387	GIS_ID_Link62104	Island Timberlands
Skowkona Creek CW	CWHwh1	53.31438	-132.17086	GIS_ID_Link62105	Island Timberlands
Skowkona Creek CW	CWHwh1	53.31067	-132.17481	GIS_ID_Link62106	Island Timberlands
Skowkona Creek CW	CWHwh1	53.30994	-132.1755	GIS_ID_Link62107	Island Timberlands
Skowkona Creek CW	CWHwh1	53.30877	-132.1651	GIS_ID_Link62108	Island Timberlands
Skowkona Creek CW	CWHwh1	53.30786	-132.16329	GIS_ID_Link62109	Island Timberlands
Skowkona Creek CW	CWHwh1	53.3083	-132.16393	GIS_ID_Link62110	Island Timberlands
Skowkona Creek CW	CWHwh1	53.30764	-132.16585	GIS_ID_Link62111	Island Timberlands
Skowkona Creek CW	CWHwh1	53.30809	-132.16447	GIS_ID_Link62112	Island Timberlands
Skowkona Creek CW	CWHwh1	53.30757	-132.16482	GIS_ID_Link62113	Island Timberlands
Skowkona Creek CW	CWHwh1	53.30172	-132.16101	GIS_ID_Link62114	Island Timberlands
Skowkona Creek CW	CWHwh1	53.31046	-132.16486	GIS_ID_Link62115	Island Timberlands

Location (Basin)	Biogeo Zone (BGC_LABEL)	Latitude	Longitude	GIS_ID	Ownership
Skowkona Creek CW	CWHwh1	53.30226	-132.16006	GIS_ID_Link62116	Island Timberlands
Skowkona Creek CW	CWHwh1	53.31062	-132.16488	GIS_ID_Link62117	Island Timberlands
Skowkona Creek CW	CWHwh1	53.30195	-132.16233	GIS_ID_Link62118	Island Timberlands
Skowkona Creek CW	CWHwh1	53.3071	-132.16165	GIS_ID_Link62119	Island Timberlands
Skowkona Creek CW	CWHwh1	53.30221	-132.16355	GIS_ID_Link62120	Island Timberlands
Skowkona Creek CW	CWHwh1	53.30983	-132.16415	GIS_ID_Link62121	Island Timberlands
Skowkona Creek CW	CWHwh1	53.30143	-132.16081	GIS_ID_Link62122	Island Timberlands
Skowkona Creek CW	CWHwh1	53.30149	-132.15991	GIS_ID_Link62123	Island Timberlands
Skowkona Creek CW	CWHwh1	53.30139	-132.1628	GIS_ID_Link62124	Island Timberlands
Skowkona Creek CW	CWHwh1	53.30617	-132.16231	GIS_ID_Link62125	Island Timberlands
Skowkona Creek CW	CWHwh1	53.31391	-132.17362	GIS_ID_Link62126	Island Timberlands
Skowkona Creek CW	CWHwh1	53.31081	-132.17626	GIS_ID_Link62127	Island Timberlands
Skowkona Creek CW	CWHwh1	53.31301	-132.17394	GIS_ID_Link62128	Island Timberlands
Skowkona Creek CW	CWHwh1	53.31271	-132.175	GIS_ID_Link62129	Island Timberlands
Skowkona Creek CW	CWHwh1	53.3116	-132.17613	GIS_ID_Link62130	Island Timberlands
Skowkona Creek CW	CWHwh1	53.30937	-132.16713	GIS_ID_Link62131	Island Timberlands
Skowkona Creek CW	CWHwh1	53.31048	-132.16603	GIS_ID_Link62132	Island Timberlands
Skowkona Creek CW	CWHwh1	53.30858	-132.16579	GIS_ID_Link62133	Island Timberlands
Skowkona Creek CW	CWHwh1	53.30861	-132.16691	GIS_ID_Link62134	Island Timberlands
Skowkona Creek CW	CWHwh1	53.31062	-132.16607	GIS_ID_Link62135	Island Timberlands
Skowkona Creek CW	CWHwh1	53.30927	-132.16631	GIS_ID_Link62136	Island Timberlands
Skowkona Creek CW	CWHwh1	53.30878	-132.16617	GIS_ID_Link62137	Island Timberlands
Skowkona Creek CW	CWHwh1	53.30874	-132.16684	GIS_ID_Link62138	Island Timberlands
Skowkona Creek CW	CWHwh1	53.30894	-132.16586	GIS_ID_Link62139	Island Timberlands
Skowkona Creek CW	CWHwh1	53.30823	-132.16409	GIS_ID_Link62140	Island Timberlands
Skowkona Creek CW	CWHwh1	53.30187	-132.1606	GIS_ID_Link62141	Island Timberlands
Skowkona Creek CW	CWHwh1	53.31066	-132.17491	GIS_ID_Link62142	Island Timberlands
Skowkona Creek CW	CWHwh1	53.30784	-132.16361	GIS_ID_Link62143	Island Timberlands
Skowkona Creek CW	CWHwh1	53.3087	-132.16514	GIS_ID_Link62144	Island Timberlands
Skowkona Creek CW	CWHwh1	53.30762	-132.16538	GIS_ID_Link62145	Island Timberlands
Skowkona Creek CW	CWHwh1	53.30778	-132.16455	GIS_ID_Link62146	Island Timberlands
Skowkona Creek CW	CWHwh1	53.30163	-132.16159	GIS_ID_Link62147	Island Timberlands
Skowkona Creek CW	CWHwh1	53.30536	-132.16356	GIS_ID_Link62148	Island Timberlands
Skowkona Creek CW	CWHwh1	53.30647	-132.16228	GIS_ID_Link62149	Island Timberlands
Skowkona Creek CW	CWHwh1	53.30131	-132.16151	GIS_ID_Link62150	Island Timberlands
Skowkona Creek CW	CWHwh1	53.30693	-132.1616	GIS_ID_Link62151	Island Timberlands
Skowkona Creek CW	CWHwh1	53.31052	-132.16482	GIS_ID_Link62152	Island Timberlands
Skowkona Creek CW	CWHwh1	53.30197	-132.16248	GIS_ID_Link62153	Island Timberlands
Skowkona Creek CW	CWHwh1	53.30148	-132.16027	GIS_ID_Link62154	Island Timberlands
Skowkona Creek CW	CWHwh1	53.30941	-132.16698	GIS_ID_Link62155	Island Timberlands
Skowkona Creek CW	CWHwh1	53.31054	-132.16602	GIS_ID_Link62156	Island Timberlands
Skowkona Creek CW	CWHwh1	53.30905	-132.16595	GIS_ID_Link62157	Island Timberlands
Skowkona Creek CW	CWHwh1	53.30869	-132.16629	GIS_ID_Link62158	Island Timberlands
Skowkona Creek CW	CWHwh1	53.30907	-132.17883	GIS_ID_Link62159	Island Timberlands
Tlell River Upper	CWHwh1	53.41197	-132.21336	GIS_ID_Link62160	Island Timberlands
Tlell River Upper	CWHwh1	53.41184	-132.21321	GIS_ID_Link62161	Island Timberlands
Tlell River Upper	CWHwh1	53.41303	-132.21395	GIS_ID_Link62162	Island Timberlands
Tlell River Upper	CWHwh1	53.41224	-132.21356	GIS_ID_Link62163	Island Timberlands
Tlell River Upper	CWHwh1	53.41107	-132.21183	GIS_ID_Link62164	Island Timberlands
Tlell River Upper	CWHwh1	53.41133	-132.21199	GIS_ID_Link62165	Island Timberlands
Tlell River Upper	CWHwh1	53.41064	-132.2119	GIS_ID_Link62166	Island Timberlands

Location (Basin)	Biogeo Zone (BGC_LABEL)	Latitude	Longitude	GIS_ID	Ownership
Tlell River Upper	CWHwh1	53.41027	-132.20779	GIS_ID_Link62167	Island Timberlands
Tlell River Upper	CWHwh1	53.41258	-132.20852	GIS_ID_Link62168	Island Timberlands
Tlell River Upper	CWHwh1	53.41261	-132.20709	GIS_ID_Link62169	Island Timberlands
Tlell River Upper	CWHwh1	53.41033	-132.21064	GIS_ID_Link62170	Island Timberlands
Tlell River Upper	CWHwh1	53.41152	-132.20648	GIS_ID_Link62171	Island Timberlands
Tlell River Upper	CWHwh1	53.41275	-132.20366	GIS_ID_Link62172	Island Timberlands
Tlell River Upper	CWHwh1	53.41032	-132.20622	GIS_ID_Link62173	Island Timberlands
Tlell River Upper	CWHwh1	53.41086	-132.205	GIS_ID_Link62174	Island Timberlands
Tlell River Upper	CWHwh1	53.40948	-132.20835	GIS_ID_Link62175	Island Timberlands
Tlell River Upper	CWHwh1	53.41017	-132.20664	GIS_ID_Link62176	Island Timberlands
Tlell River Upper	CWHwh1	53.41147	-132.20442	GIS_ID_Link62177	Island Timberlands
Tlell River Upper	CWHwh1	53.40981	-132.20804	GIS_ID_Link62178	Island Timberlands
Tlell River Upper	CWHwh1	53.41241	-132.20261	GIS_ID_Link62179	Island Timberlands
Tlell River Upper	CWHwh1	53.40943	-132.2102	GIS_ID_Link62180	Island Timberlands
Tlell River Upper	CWHwh1	53.40977	-132.21173	GIS_ID_Link62181	Island Timberlands
Tlell River Upper	CWHwh1	53.41039	-132.20733	GIS_ID_Link62182	Island Timberlands
Tlell River Upper	CWHwh1	53.41311	-132.20198	GIS_ID_Link62183	Island Timberlands
Tlell River Upper	CWHwh1	53.41092	-132.21207	GIS_ID_Link62184	Island Timberlands
Tlell River Upper	CWHwh1	53.41234	-132.20668	GIS_ID_Link62185	Island Timberlands
Three Mile Creek Upper	CWHwh1	53.39681	-132.23487	GIS_ID_Link62186	Island Timberlands
Three Mile Creek Upper	CWHwh1	53.39919	-132.23003	GIS_ID_Link62187	Island Timberlands
Three Mile Creek Upper	CWHwh1	53.39989	-132.22942	GIS_ID_Link62188	Island Timberlands
Three Mile Creek Upper	CWHwh1	53.39944	-132.22996	GIS_ID_Link62189	Island Timberlands
Three Mile Creek Upper	CWHwh1	53.39964	-132.22976	GIS_ID_Link62190	Island Timberlands
Three Mile Creek Upper	CWHwh1	53.39834	-132.23255	GIS_ID_Link62191	Island Timberlands
Three Mile Creek Upper	CWHwh1	53.39777	-132.2337	GIS_ID_Link62192	Island Timberlands
Three Mile Creek Upper	CWHwh1	53.39725	-132.23364	GIS_ID_Link62193	Island Timberlands
Three Mile Creek Upper	CWHwh1	53.39901	-132.23068	GIS_ID_Link62194	Island Timberlands
Three Mile Creek Upper	CWHwh1	53.39864	-132.23127	GIS_ID_Link62195	Island Timberlands
Three Mile Creek Upper	CWHwh1	53.39819	-132.23166	GIS_ID_Link62196	Island Timberlands
Three Mile Creek Upper	CWHwh1	53.39783	-132.23238	GIS_ID_Link62197	Island Timberlands
Three Mile Creek Upper	CWHwh1	53.39845	-132.22777	GIS_ID_Link62198	Island Timberlands
Three Mile Creek Upper	CWHwh1	53.39833	-132.2264	GIS_ID_Link62199	Island Timberlands
Three Mile Creek Upper	CWHwh1	53.39799	-132.22399	GIS_ID_Link62200	Island Timberlands
Three Mile Creek Upper	CWHwh1	53.39784	-132.22167	GIS_ID_Link62201	Island Timberlands
Three Mile Creek Upper	CWHwh1	53.39881	-132.22935	GIS_ID_Link62202	Island Timberlands
Three Mile Creek Upper	CWHwh1	53.39804	-132.21903	GIS_ID_Link62203	Island Timberlands
Three Mile Creek Upper	CWHwh1	53.3993	-132.22022	GIS_ID_Link62204	Island Timberlands
Three Mile Creek Upper	CWHwh1	53.39913	-132.22013	GIS_ID_Link62205	Island Timberlands
Three Mile Creek Upper	CWHwh1	53.39961	-132.2205	GIS_ID_Link62206	Island Timberlands
Three Mile Creek Upper	CWHwh1	53.39853	-132.22	GIS_ID_Link62207	Island Timberlands
Three Mile Creek Upper	CWHwh1	53.39902	-132.22009	GIS_ID_Link62208	Island Timberlands
Three Mile Creek Upper	CWHwh1	53.3989	-132.22081	GIS_ID_Link62209	Island Timberlands
Three Mile Creek Upper	CWHwh1	53.39644	-132.23508	GIS_ID_Link62210	Island Timberlands
Three Mile Creek Upper	CWHwh1	53.39721	-132.21971	GIS_ID_Link62211	Island Timberlands
Three Mile Creek Upper	CWHwh1	53.39715	-132.23319	GIS_ID_Link62212	Island Timberlands
Three Mile Creek Upper	CWHwh1	53.39738	-132.22062	GIS_ID_Link62213	Island Timberlands
Three Mile Creek Upper	CWHwh1	53.39748	-132.22095	GIS_ID_Link62214	Island Timberlands
Three Mile Creek Upper	CWHwh1	53.39733	-132.23299	GIS_ID_Link62215	Island Timberlands
Three Mile Creek Upper	CWHwh1	53.39757	-132.23185	GIS_ID_Link62216	Island Timberlands
Three Mile Creek Upper	CWHwh1	53.3976	-132.22452	GIS_ID_Link62217	Island Timberlands

Location (Basin)	Biogeo Zone (BGC_LABEL)	Latitude	Longitude	GIS_ID	Ownership
Three Mile Creek Upper	CWHwh1	53.39817	-132.22787	GIS_ID_Link62218	Island Timberlands
Three Mile Creek Upper	CWHwh1	53.39799	-132.23042	GIS_ID_Link62219	Island Timberlands
Three Mile Creek Upper	CWHwh1	53.39784	-132.22638	GIS_ID_Link62220	Island Timberlands
Three Mile Creek Upper	CWHwh1	53.39802	-132.22675	GIS_ID_Link62221	Island Timberlands
Three Mile Creek Upper	CWHwh1	53.39755	-132.21715	GIS_ID_Link62222	Island Timberlands
Three Mile Creek Upper	CWHwh1	53.39766	-132.21776	GIS_ID_Link62223	Island Timberlands
Three Mile Creek Upper	CWHwh1	53.39748	-132.21868	GIS_ID_Link62224	Island Timberlands
Three Mile Creek Upper	CWHwh1	53.39772	-132.22553	GIS_ID_Link62225	Island Timberlands
Three Mile Creek Upper	CWHwh1	53.39738	-132.2224	GIS_ID_Link62226	Island Timberlands
Three Mile Creek Upper	CWHwh1	53.39786	-132.22892	GIS_ID_Link62227	Island Timberlands
Three Mile Creek Upper	CWHwh1	53.3961	-132.23429	GIS_ID_Link62228	Island Timberlands
Three Mile Creek Upper	CWHwh1	53.39667	-132.23407	GIS_ID_Link62229	Island Timberlands
Three Mile Creek Upper	CWHwh1	53.39782	-132.22925	GIS_ID_Link62230	Island Timberlands
Three Mile Creek Upper	CWHwh1	53.39728	-132.22178	GIS_ID_Link62231	Island Timberlands
Three Mile Creek Upper	CWHwh1	53.39769	-132.22555	GIS_ID_Link62232	Island Timberlands
Three Mile Creek Upper	CWHwh1	53.39764	-132.22532	GIS_ID_Link62233	Island Timberlands
Three Mile Creek Upper	CWHwh1	53.3962	-132.23443	GIS_ID_Link62234	Island Timberlands
Three Mile Creek Upper	CWHwh1	53.39764	-132.21659	GIS_ID_Link62235	Island Timberlands
Three Mile Creek Upper	CWHwh1	53.3975	-132.23322	GIS_ID_Link62236	Island Timberlands
Three Mile Creek Upper	CWHwh1	53.39833	-132.23234	GIS_ID_Link62237	Island Timberlands
Three Mile Creek Upper	CWHwh1	53.39849	-132.22789	GIS_ID_Link62238	Island Timberlands
Three Mile Creek Upper	CWHwh1	53.39808	-132.22522	GIS_ID_Link62239	Island Timberlands
Three Mile Creek Upper	CWHwh1	53.39779	-132.23355	GIS_ID_Link62240	Island Timberlands
Three Mile Creek Upper	CWHwh1	53.39786	-132.22266	GIS_ID_Link62241	Island Timberlands
Three Mile Creek Upper	CWHwh1	53.39832	-132.23133	GIS_ID_Link62242	Island Timberlands
Three Mile Creek Upper	CWHwh1	53.39801	-132.23174	GIS_ID_Link62243	Island Timberlands
Three Mile Creek Upper	CWHwh1	53.39794	-132.22073	GIS_ID_Link62244	Island Timberlands
Three Mile Creek Upper	CWHwh1	53.39908	-132.2303	GIS_ID_Link62245	Island Timberlands
Three Mile Creek Upper	CWHwh1	53.39895	-132.22046	GIS_ID_Link62246	Island Timberlands
Three Mile Creek Upper	CWHwh1	53.39172	-132.21631	GIS_ID_Link62247	Island Timberlands
Three Mile Creek Upper	CWHwh1	53.39267	-132.22177	GIS_ID_Link62248	Island Timberlands
Three Mile Creek Upper	CWHwh1	53.39069	-132.21973	GIS_ID_Link62249	Island Timberlands
Three Mile Creek Upper	CWHwh1	53.39102	-132.2218	GIS_ID_Link62250	Island Timberlands
Three Mile Creek Upper	CWHwh1	53.3919	-132.2211	GIS_ID_Link62251	Island Timberlands
Three Mile Creek Upper	CWHwh1	53.39252	-132.22087	GIS_ID_Link62252	Island Timberlands
Three Mile Creek Upper	CWHwh1	53.39242	-132.21573	GIS_ID_Link62253	Island Timberlands
Three Mile Creek Upper	CWHwh1	53.39576	-132.2222	GIS_ID_Link62254	Island Timberlands
Three Mile Creek Upper	CWHwh1	53.39172	-132.2205	GIS_ID_Link62255	Island Timberlands
Three Mile Creek Upper	CWHwh1	53.39136	-132.21776	GIS_ID_Link62256	Island Timberlands
Three Mile Creek Upper	CWHwh1	53.39581	-132.22044	GIS_ID_Link62257	Island Timberlands
Three Mile Creek Upper	CWHwh1	53.39405	-132.22294	GIS_ID_Link62258	Island Timberlands
Three Mile Creek Upper	CWHwh1	53.394	-132.22355	GIS_ID_Link62259	Island Timberlands
Three Mile Creek Upper	CWHwh1	53.39517	-132.23019	GIS_ID_Link62260	Island Timberlands
Three Mile Creek Upper	CWHwh1	53.39604	-132.22893	GIS_ID_Link62261	Island Timberlands
Three Mile Creek Upper	CWHwh1	53.3939	-132.21498	GIS_ID_Link62262	Island Timberlands
Three Mile Creek Upper	CWHwh1	53.39762	-132.22818	GIS_ID_Link62263	Island Timberlands
Three Mile Creek Upper	CWHwh1	53.39692	-132.22886	GIS_ID_Link62264	Island Timberlands
Three Mile Creek Upper	CWHwh1	53.3974	-132.22845	GIS_ID_Link62265	Island Timberlands
Three Mile Creek Upper	CWHwh1	53.39024	-132.23161	GIS_ID_Link62266	Island Timberlands
Three Mile Creek Upper	CWHwh1	53.39598	-132.22522	GIS_ID_Link62267	Island Timberlands
Three Mile Creek Upper	CWHwh1	53.3945	-132.21046	GIS_ID_Link62268	Island Timberlands

Location (Basin)	Biogeo Zone (BGC_LABEL)	Latitude	Longitude	GIS_ID	Ownership
Three Mile Creek Upper	CWHwh1	53.39671	-132.22712	GIS_ID_Link62269	Island Timberlands
Three Mile Creek Upper	CWHwh1	53.39453	-132.2133	GIS_ID_Link62270	Island Timberlands
Three Mile Creek Upper	CWHwh1	53.39521	-132.22707	GIS_ID_Link62271	Island Timberlands
Three Mile Creek Upper	CWHwh1	53.39508	-132.22647	GIS_ID_Link62272	Island Timberlands
Three Mile Creek Upper	CWHwh1	53.39504	-132.20959	GIS_ID_Link62273	Island Timberlands
Three Mile Creek Upper	CWHwh1	53.39464	-132.21419	GIS_ID_Link62274	Island Timberlands
Three Mile Creek Upper	CWHwh1	53.39481	-132.22214	GIS_ID_Link62275	Island Timberlands
Three Mile Creek Upper	CWHwh1	53.39465	-132.21675	GIS_ID_Link62276	Island Timberlands
Three Mile Creek Upper	CWHwh1	53.39477	-132.22743	GIS_ID_Link62277	Island Timberlands
Three Mile Creek Upper	CWHwh1	53.39428	-132.21606	GIS_ID_Link62278	Island Timberlands
Three Mile Creek Upper	CWHwh1	53.39468	-132.22708	GIS_ID_Link62279	Island Timberlands
Three Mile Creek Upper	CWHwh1	53.39441	-132.21658	GIS_ID_Link62280	Island Timberlands
Three Mile Creek Upper	CWHwh1	53.39474	-132.22172	GIS_ID_Link62281	Island Timberlands
Three Mile Creek Upper	CWHwh1	53.3913	-132.23142	GIS_ID_Link62282	Island Timberlands
Three Mile Creek Upper	CWHwh1	53.39139	-132.22655	GIS_ID_Link62283	Island Timberlands
Three Mile Creek Upper	CWHwh1	53.39429	-132.23018	GIS_ID_Link62284	Island Timberlands
Three Mile Creek Upper	CWHwh1	53.39224	-132.23095	GIS_ID_Link62285	Island Timberlands
Three Mile Creek Upper	CWHwh1	53.38962	-132.22915	GIS_ID_Link62286	Island Timberlands
Three Mile Creek Upper	CWHwh1	53.39244	-132.22651	GIS_ID_Link62287	Island Timberlands
Three Mile Creek Upper	CWHwh1	53.39582	-132.20926	GIS_ID_Link62288	Island Timberlands
Three Mile Creek Upper	CWHwh1	53.39671	-132.21189	GIS_ID_Link62289	Island Timberlands
Three Mile Creek Upper	CWHwh1	53.39588	-132.21313	GIS_ID_Link62290	Island Timberlands
Three Mile Creek Upper	CWHwh1	53.39682	-132.21211	GIS_ID_Link62291	Island Timberlands
Three Mile Creek Upper	CWHwh1	53.39653	-132.21288	GIS_ID_Link62292	Island Timberlands
Three Mile Creek Upper	CWHwh1	53.39702	-132.20992	GIS_ID_Link62293	Island Timberlands
Three Mile Creek Upper	CWHwh1	53.39588	-132.20825	GIS_ID_Link62294	Island Timberlands
Three Mile Creek Upper	CWHwh1	53.39363	-132.21815	GIS_ID_Link62295	Island Timberlands
Three Mile Creek Upper	CWHwh1	53.39294	-132.22282	GIS_ID_Link62296	Island Timberlands
Three Mile Creek Upper	CWHwh1	53.39534	-132.20951	GIS_ID_Link62297	Island Timberlands
Three Mile Creek Upper	CWHwh1	53.3931	-132.21901	GIS_ID_Link62298	Island Timberlands
Three Mile Creek Upper	CWHwh1	53.39384	-132.21981	GIS_ID_Link62299	Island Timberlands
Three Mile Creek Upper	CWHwh1	53.39076	-132.21972	GIS_ID_Link62300	Island Timberlands
Three Mile Creek Upper	CWHwh1	53.39381	-132.21224	GIS_ID_Link62301	Island Timberlands
Three Mile Creek Upper	CWHwh1	53.39059	-132.2279	GIS_ID_Link62302	Island Timberlands
Three Mile Creek Upper	CWHwh1	53.3909	-132.21956	GIS_ID_Link62303	Island Timberlands
Three Mile Creek Upper	CWHwh1	53.39458	-132.21714	GIS_ID_Link62304	Island Timberlands
Three Mile Creek Upper	CWHwh1	53.39506	-132.22179	GIS_ID_Link62305	Island Timberlands
Three Mile Creek Upper	CWHwh1	53.39447	-132.22731	GIS_ID_Link62306	Island Timberlands
Three Mile Creek Upper	CWHwh1	53.39493	-132.22137	GIS_ID_Link62307	Island Timberlands
Three Mile Creek Upper	CWHwh1	53.39393	-132.21645	GIS_ID_Link62308	Island Timberlands
Three Mile Creek Upper	CWHwh1	53.38871	-132.22999	GIS_ID_Link62309	Island Timberlands
Three Mile Creek Upper	CWHwh1	53.39119	-132.22765	GIS_ID_Link62310	Island Timberlands
Three Mile Creek Upper	CWHwh1	53.39431	-132.21709	GIS_ID_Link62311	Island Timberlands
Three Mile Creek Upper	CWHwh1	53.39422	-132.21191	GIS_ID_Link62312	Island Timberlands
Three Mile Creek Upper	CWHwh1	53.39419	-132.21285	GIS_ID_Link62313	Island Timberlands
Three Mile Creek Upper	CWHwh1	53.39161	-132.21929	GIS_ID_Link62314	Island Timberlands
Three Mile Creek Upper	CWHwh1	53.39307	-132.21772	GIS_ID_Link62315	Island Timberlands
Three Mile Creek Upper	CWHwh1	53.39031	-132.23076	GIS_ID_Link62316	Island Timberlands
Three Mile Creek Upper	CWHwh1	53.39376	-132.22899	GIS_ID_Link62317	Island Timberlands
Three Mile Creek Upper	CWHwh1	53.39206	-132.21964	GIS_ID_Link62318	Island Timberlands
Three Mile Creek Upper	CWHwh1	53.39485	-132.21431	GIS_ID_Link62319	Island Timberlands

Location (Basin)	Biogeo Zone (BGC_LABEL)	Latitude	Longitude	GIS_ID	Ownership
Three Mile Creek Upper	CWHwh1	53.39377	-132.21449	GIS_ID_Link62320	Island Timberlands
Three Mile Creek Upper	CWHwh1	53.39496	-132.2198	GIS_ID_Link62321	Island Timberlands
Three Mile Creek Upper	CWHwh1	53.39449	-132.21646	GIS_ID_Link62322	Island Timberlands
Three Mile Creek Upper	CWHwh1	53.39583	-132.2132	GIS_ID_Link62323	Island Timberlands
Three Mile Creek Upper	CWHwh1	53.38988	-132.23226	GIS_ID_Link62324	Island Timberlands
Three Mile Creek Upper	CWHwh1	53.39783	-132.22765	GIS_ID_Link62325	Island Timberlands
Three Mile Creek Upper	CWHwh1	53.39658	-132.21581	GIS_ID_Link62326	Island Timberlands
Three Mile Creek Upper	CWHwh1	53.39728	-132.22371	GIS_ID_Link62327	Island Timberlands
Three Mile Creek Upper	CWHwh1	53.39726	-132.22463	GIS_ID_Link62328	Island Timberlands
Three Mile Creek Upper	CWHwh1	53.39471	-132.21557	GIS_ID_Link62329	Island Timberlands
Three Mile Creek Upper	CWHwh1	53.39588	-132.21359	GIS_ID_Link62330	Island Timberlands
Three Mile Creek Upper	CWHwh1	53.39676	-132.22292	GIS_ID_Link62331	Island Timberlands
Three Mile Creek Upper	CWHwh1	53.39572	-132.21496	GIS_ID_Link62332	Island Timberlands
Three Mile Creek Upper	CWHwh1	53.39693	-132.2194	GIS_ID_Link62333	Island Timberlands
Three Mile Creek Upper	CWHwh1	53.3977	-132.22862	GIS_ID_Link62334	Island Timberlands
Three Mile Creek Upper	CWHwh1	53.39772	-132.22849	GIS_ID_Link62335	Island Timberlands
Three Mile Creek Upper	CWHwh1	53.39778	-132.22633	GIS_ID_Link62336	Island Timberlands
Three Mile Creek Upper	CWHwh1	53.39701	-132.21274	GIS_ID_Link62337	Island Timberlands
Three Mile Creek Upper	CWHwh1	53.3973	-132.21034	GIS_ID_Link62338	Island Timberlands
Three Mile Creek Upper	CWHwh1	53.3966	-132.20742	GIS_ID_Link62339	Island Timberlands
Three Mile Creek Upper	CWHwh1	53.39766	-132.20903	GIS_ID_Link62340	Island Timberlands
Three Mile Creek Upper	CWHwh1	53.39717	-132.21155	GIS_ID_Link62341	Island Timberlands
Three Mile Creek Upper	CWHwh1	53.39775	-132.22842	GIS_ID_Link62342	Island Timberlands
Three Mile Creek Upper	CWHwh1	53.39772	-132.22604	GIS_ID_Link62343	Island Timberlands
Three Mile Creek Upper	CWHwh1	53.39682	-132.21432	GIS_ID_Link62344	Island Timberlands
Three Mile Creek Upper	CWHwh1	53.3969	-132.21352	GIS_ID_Link62345	Island Timberlands
Three Mile Creek Upper	CWHwh1	53.39756	-132.21793	GIS_ID_Link62346	Island Timberlands
Three Mile Creek Upper	CWHwh1	53.39803	-132.22746	GIS_ID_Link62347	Island Timberlands
Three Mile Creek Upper	CWHwh1	53.39705	-132.21597	GIS_ID_Link62348	Island Timberlands
Three Mile Creek Upper	CWHwh1	53.39744	-132.22367	GIS_ID_Link62349	Island Timberlands
Three Mile Creek Upper	CWHwh1	53.39726	-132.22018	GIS_ID_Link62350	Island Timberlands
Three Mile Creek Upper	CWHwh1	53.39762	-132.2284	GIS_ID_Link62351	Island Timberlands
Three Mile Creek Upper	CWHwh1	53.39768	-132.22637	GIS_ID_Link62352	Island Timberlands
Three Mile Creek Upper	CWHwh1	53.39718	-132.21179	GIS_ID_Link62353	Island Timberlands
Three Mile Creek Upper	CWHwh1	53.3972	-132.21164	GIS_ID_Link62354	Island Timberlands
Three Mile Creek Upper	CWHwh1	53.39722	-132.21149	GIS_ID_Link62355	Island Timberlands
Three Mile Creek Upper	CWHwh1	53.39704	-132.21	GIS_ID_Link62356	Island Timberlands
Three Mile Creek Upper	CWHwh1	53.3976	-132.2248	GIS_ID_Link62357	Island Timberlands
Three Mile Creek Upper	CWHwh1	53.39809	-132.22825	GIS_ID_Link62358	Island Timberlands
Three Mile Creek Upper	CWHwh1	53.39747	-132.22121	GIS_ID_Link62359	Island Timberlands
Three Mile Creek Upper	CWHwh1	53.39759	-132.21803	GIS_ID_Link62360	Island Timberlands
Three Mile Creek Upper	CWHwh1	53.39721	-132.21956	GIS_ID_Link62361	Island Timberlands
Three Mile Creek Upper	CWHwh1	53.39726	-132.21937	GIS_ID_Link62362	Island Timberlands
Three Mile Creek Upper	CWHwh1	53.39816	-132.22752	GIS_ID_Link62363	Island Timberlands
Three Mile Creek Upper	CWHwh1	53.39814	-132.22727	GIS_ID_Link62364	Island Timberlands
Three Mile Creek Upper	CWHwh1	53.39755	-132.22416	GIS_ID_Link62365	Island Timberlands
Three Mile Creek Upper	CWHwh1	53.39723	-132.22023	GIS_ID_Link62366	Island Timberlands
Three Mile Creek Upper	CWHwh1	53.39697	-132.21583	GIS_ID_Link62367	Island Timberlands
Three Mile Creek Upper	CWHwh1	53.39793	-132.22757	GIS_ID_Link62368	Island Timberlands
Three Mile Creek Upper	CWHwh1	53.39712	-132.21948	GIS_ID_Link62369	Island Timberlands
Three Mile Creek Upper	CWHwh1	53.38971	-132.23173	GIS_ID_Link62370	Island Timberlands

Location (Basin)	Biogeo Zone (BGC_LABEL)	Latitude	Longitude	GIS_ID	Ownership
Three Mile Creek Upper	CWHwh1	53.38902	-132.23055	GIS_ID_Link62371	Island Timberlands
Three Mile Creek Upper	CWHwh1	53.38894	-132.23068	GIS_ID_Link62372	Island Timberlands
Three Mile Creek Upper	CWHwh1	53.38938	-132.23127	GIS_ID_Link62373	Island Timberlands
Three Mile Creek Upper	CWHwh1	53.38969	-132.23225	GIS_ID_Link62374	Island Timberlands
Three Mile Creek Upper	CWHwh1	53.39075	-132.21999	GIS_ID_Link62375	Island Timberlands
Three Mile Creek Upper	CWHwh1	53.39431	-132.21631	GIS_ID_Link62376	Island Timberlands
Three Mile Creek Upper	CWHwh1	53.39668	-132.21308	GIS_ID_Link62377	Island Timberlands
Three Mile Creek Upper	CWHwh1	53.39376	-132.21795	GIS_ID_Link62378	Island Timberlands
Three Mile Creek Upper	CWHwh1	53.3886	-132.23052	GIS_ID_Link62379	Island Timberlands
Three Mile Creek Upper	CWHwh1	53.39258	-132.21822	GIS_ID_Link62380	Island Timberlands
Three Mile Creek Upper	CWHwh1	53.39486	-132.21564	GIS_ID_Link62381	Island Timberlands
Three Mile Creek Upper	CWHwh1	53.39607	-132.21383	GIS_ID_Link62382	Island Timberlands
Three Mile Creek Upper	CWHwh1	53.39068	-132.21743	GIS_ID_Link62383	Island Timberlands
Three Mile Creek Upper	CWHwh1	53.3907	-132.21957	GIS_ID_Link62384	Island Timberlands
Three Mile Creek Upper	CWHwh1	53.39574	-132.22146	GIS_ID_Link62385	Island Timberlands
Three Mile Creek Upper	CWHwh1	53.39167	-132.21662	GIS_ID_Link62386	Island Timberlands
Three Mile Creek Upper	CWHwh1	53.39182	-132.22092	GIS_ID_Link62387	Island Timberlands
Three Mile Creek Upper	CWHwh1	53.39401	-132.22327	GIS_ID_Link62388	Island Timberlands
Three Mile Creek Upper	CWHwh1	53.39699	-132.22672	GIS_ID_Link62389	Island Timberlands
Three Mile Creek Upper	CWHwh1	53.39743	-132.22624	GIS_ID_Link62390	Island Timberlands
Three Mile Creek Upper	CWHwh1	53.39687	-132.22888	GIS_ID_Link62391	Island Timberlands
Three Mile Creek Upper	CWHwh1	53.39627	-132.2254	GIS_ID_Link62392	Island Timberlands
Three Mile Creek Upper	CWHwh1	53.39509	-132.22693	GIS_ID_Link62393	Island Timberlands
Three Mile Creek Upper	CWHwh1	53.39478	-132.22205	GIS_ID_Link62394	Island Timberlands
Three Mile Creek Upper	CWHwh1	53.39472	-132.22729	GIS_ID_Link62395	Island Timberlands
Three Mile Creek Upper	CWHwh1	53.39454	-132.21669	GIS_ID_Link62396	Island Timberlands
Three Mile Creek Upper	CWHwh1	53.39321	-132.22446	GIS_ID_Link62397	Island Timberlands
Three Mile Creek Upper	CWHwh1	53.39246	-132.22589	GIS_ID_Link62398	Island Timberlands
Three Mile Creek Upper	CWHwh1	53.39312	-132.2309	GIS_ID_Link62399	Island Timberlands
Three Mile Creek Upper	CWHwh1	53.39211	-132.22594	GIS_ID_Link62400	Island Timberlands
Three Mile Creek Upper	CWHwh1	53.39141	-132.23147	GIS_ID_Link62401	Island Timberlands
Three Mile Creek Upper	CWHwh1	53.39148	-132.22657	GIS_ID_Link62402	Island Timberlands
Three Mile Creek Upper	CWHwh1	53.39599	-132.2076	GIS_ID_Link62403	Island Timberlands
Three Mile Creek Upper	CWHwh1	53.39543	-132.20842	GIS_ID_Link62404	Island Timberlands
Three Mile Creek Upper	CWHwh1	53.39552	-132.2083	GIS_ID_Link62405	Island Timberlands
Three Mile Creek Upper	CWHwh1	53.3961	-132.21311	GIS_ID_Link62406	Island Timberlands
Three Mile Creek Upper	CWHwh1	53.39571	-132.20805	GIS_ID_Link62407	Island Timberlands
Three Mile Creek Upper	CWHwh1	53.39702	-132.21063	GIS_ID_Link62408	Island Timberlands
Three Mile Creek Upper	CWHwh1	53.39615	-132.20735	GIS_ID_Link62409	Island Timberlands
Three Mile Creek Upper	CWHwh1	53.39574	-132.20916	GIS_ID_Link62410	Island Timberlands
Three Mile Creek Upper	CWHwh1	53.39679	-132.21193	GIS_ID_Link62411	Island Timberlands
Three Mile Creek Upper	CWHwh1	53.39662	-132.20835	GIS_ID_Link62412	Island Timberlands
Three Mile Creek Upper	CWHwh1	53.39561	-132.20931	GIS_ID_Link62413	Island Timberlands
Three Mile Creek Upper	CWHwh1	53.39325	-132.21912	GIS_ID_Link62414	Island Timberlands
Three Mile Creek Upper	CWHwh1	53.39316	-132.23009	GIS_ID_Link62415	Island Timberlands
Three Mile Creek Upper	CWHwh1	53.39083	-132.21963	GIS_ID_Link62416	Island Timberlands
Three Mile Creek Upper	CWHwh1	53.39373	-132.21682	GIS_ID_Link62417	Island Timberlands
Three Mile Creek Upper	CWHwh1	53.39496	-132.22168	GIS_ID_Link62418	Island Timberlands
Three Mile Creek Upper	CWHwh1	53.39453	-132.21717	GIS_ID_Link62419	Island Timberlands
Three Mile Creek Upper	CWHwh1	53.39446	-132.22753	GIS_ID_Link62420	Island Timberlands
Three Mile Creek Upper	CWHwh1	53.39401	-132.21232	GIS_ID_Link62421	Island Timberlands

Location (Basin)	Biogeo Zone (BGC_LABEL)	Latitude	Longitude	GIS_ID	Ownership
Three Mile Creek Upper	CWHwh1	53.39487	-132.21489	GIS_ID_Link62422	Island Timberlands
Three Mile Creek Upper	CWHwh1	53.39776	-132.22799	GIS_ID_Link62423	Island Timberlands
Three Mile Creek Upper	CWHwh1	53.39647	-132.21538	GIS_ID_Link62424	Island Timberlands
Three Mile Creek Upper	CWHwh1	53.39461	-132.21645	GIS_ID_Link62425	Island Timberlands
Three Mile Creek Upper	CWHwh1	53.39586	-132.2133	GIS_ID_Link62426	Island Timberlands
Three Mile Creek Upper	CWHwh1	53.39712	-132.22389	GIS_ID_Link62427	Island Timberlands
Three Mile Creek Upper	CWHwh1	53.39667	-132.22195	GIS_ID_Link62428	Island Timberlands
Three Mile Creek Upper	CWHwh1	53.39253	-132.2217	GIS_ID_Link62429	Island Timberlands
Three Mile Creek Upper	CWHwh1	53.39319	-132.22426	GIS_ID_Link62430	Island Timberlands
Three Mile Creek Upper	CWHwh1	53.39118	-132.22674	GIS_ID_Link62431	Island Timberlands
Three Mile Creek Upper	CWHwh1	53.39022	-132.22812	GIS_ID_Link62432	Island Timberlands
Three Mile Creek Upper	CWHwh1	53.39291	-132.22509	GIS_ID_Link62433	Island Timberlands
Three Mile Creek Upper	CWHwh1	53.39284	-132.22273	GIS_ID_Link62434	Island Timberlands
Three Mile Creek Upper	CWHwh1	53.39076	-132.22739	GIS_ID_Link62435	Island Timberlands
Three Mile Creek Upper	CWHwh1	53.39591	-132.21618	GIS_ID_Link62436	Island Timberlands
Three Mile Creek Upper	CWHwh1	53.40073	-132.22945	GIS_ID_Link62437	Island Timberlands
Three Mile Creek Upper	CWHwh1	53.40209	-132.23087	GIS_ID_Link62438	Island Timberlands
Three Mile Creek Upper	CWHwh1	53.40128	-132.22959	GIS_ID_Link62439	Island Timberlands
Three Mile Creek Upper	CWHwh1	53.40144	-132.22932	GIS_ID_Link62440	Island Timberlands
Three Mile Creek Upper	CWHwh1	53.40096	-132.22961	GIS_ID_Link62441	Island Timberlands
Three Mile Creek Upper	CWHwh1	53.40015	-132.22874	GIS_ID_Link62442	Island Timberlands
Three Mile Creek Upper	CWHwh1	53.40042	-132.22853	GIS_ID_Link62443	Island Timberlands
Three Mile Creek Upper	CWHwh1	53.40071	-132.22914	GIS_ID_Link62444	Island Timberlands
Three Mile Creek Upper	CWHwh1	53.40261	-132.22932	GIS_ID_Link62445	Island Timberlands
Three Mile Creek Upper	CWHwh1	53.3986	-132.2321	GIS_ID_Link62446	Island Timberlands
Three Mile Creek Upper	CWHwh1	53.39872	-132.23195	GIS_ID_Link62447	Island Timberlands
Three Mile Creek Upper	CWHwh1	53.40303	-132.23039	GIS_ID_Link62448	Island Timberlands
Three Mile Creek Upper	CWHwh1	53.40193	-132.23038	GIS_ID_Link62449	Island Timberlands
Three Mile Creek Upper	CWHwh1	53.40085	-132.22921	GIS_ID_Link62450	Island Timberlands
Three Mile Creek Upper	CWHwh1	53.39865	-132.232	GIS_ID_Link62451	Island Timberlands
Three Mile Creek Upper	CWHwh1	53.39258	-132.22433	GIS_ID_Link62452	Island Timberlands
Three Mile Creek Upper	CWHwh1	53.4032	-132.22862	GIS_ID_Link62453	Island Timberlands
Three Mile Creek Upper	CWHwh1	53.389	-132.20735	GIS_ID_Link62454	Island Timberlands
Three Mile Creek Upper	CWHwh1	53.39071	-132.20676	GIS_ID_Link62455	Island Timberlands
Three Mile Creek Upper	CWHwh1	53.38986	-132.20698	GIS_ID_Link62456	Island Timberlands
Three Mile Creek Upper	CWHwh1	53.39001	-132.20526	GIS_ID_Link62457	Island Timberlands
Three Mile Creek Upper	CWHwh1	53.38855	-132.20651	GIS_ID_Link62458	Island Timberlands
Three Mile Creek Upper	CWHwh1	53.38872	-132.20681	GIS_ID_Link62459	Island Timberlands
Three Mile Creek Upper	CWHwh1	53.38893	-132.20724	GIS_ID_Link62460	Island Timberlands
Three Mile Creek Upper	CWHwh1	53.39024	-132.2049	GIS_ID_Link62461	Island Timberlands
Three Mile Creek Upper	CWHwh1	53.38865	-132.20659	GIS_ID_Link62462	Island Timberlands
Three Mile Creek Upper	CWHwh1	53.38839	-132.20652	GIS_ID_Link62463	Island Timberlands
Three Mile Creek Upper	CWHwh1	53.39161	-132.20268	GIS_ID_Link62464	Island Timberlands
Three Mile Creek Upper	CWHwh1	53.38985	-132.20537	GIS_ID_Link62465	Island Timberlands
Three Mile Creek Upper	CWHwh1	53.39061	-132.20432	GIS_ID_Link62466	Island Timberlands
Three Mile Creek Upper	CWHwh1	53.38856	-132.20627	GIS_ID_Link62467	Island Timberlands
Three Mile Creek Upper	CWHwh1	53.39176	-132.20171	GIS_ID_Link62468	Island Timberlands
Three Mile Creek Upper	CWHwh1	53.39175	-132.20499	GIS_ID_Link62469	Island Timberlands
Three Mile Creek Upper	CWHwh1	53.3909	-132.20445	GIS_ID_Link62470	Island Timberlands
Three Mile Creek Upper	CWHwh1	53.38829	-132.20673	GIS_ID_Link62471	Island Timberlands
Three Mile Creek Upper	CWHwh1	53.38834	-132.2072	GIS_ID_Link62472	Island Timberlands

Location (Basin)	Biogeo Zone (BGC_LABEL)	Latitude	Longitude	GIS_ID	Ownership
Three Mile Creek Upper	CWHwh1	53.38885	-132.20733	GIS_ID_Link62473	Island Timberlands
Three Mile Creek Upper	CWHwh1	53.39058	-132.2075	GIS_ID_Link62474	Island Timberlands
Three Mile Creek Upper	CWHwh1	53.39046	-132.20839	GIS_ID_Link62475	Island Timberlands
Three Mile Creek Upper	CWHwh1	53.39014	-132.20774	GIS_ID_Link62476	Island Timberlands
Three Mile Creek Upper	CWHwh1	53.38883	-132.20719	GIS_ID_Link62477	Island Timberlands
Three Mile Creek Upper	CWHwh1	53.38848	-132.20688	GIS_ID_Link62478	Island Timberlands
Three Mile Creek Upper	CWHwh1	53.38838	-132.20807	GIS_ID_Link62479	Island Timberlands
Three Mile Creek Upper	CWHwh1	53.38829	-132.20669	GIS_ID_Link62480	Island Timberlands
Three Mile Creek Upper	CWHwh1	53.38828	-132.20733	GIS_ID_Link62481	Island Timberlands
Three Mile Creek Upper	CWHwh1	53.38846	-132.20616	GIS_ID_Link62482	Island Timberlands
Three Mile Creek Upper	CWHwh1	53.38834	-132.20832	GIS_ID_Link62483	Island Timberlands
Three Mile Creek Upper	CWHwh1	53.38836	-132.20745	GIS_ID_Link62484	Island Timberlands
Three Mile Creek Upper	CWHwh1	53.38844	-132.20607	GIS_ID_Link62485	Island Timberlands
Three Mile Creek Upper	CWHwh1	53.39064	-132.20696	GIS_ID_Link62486	Island Timberlands
Three Mile Creek Upper	CWHwh1	53.38822	-132.20739	GIS_ID_Link62487	Island Timberlands
Three Mile Creek Upper	CWHwh1	53.38887	-132.20746	GIS_ID_Link62488	Island Timberlands
Three Mile Creek Upper	CWHwh1	53.38848	-132.20801	GIS_ID_Link62489	Island Timberlands
Three Mile Creek Upper	CWHwh1	53.39063	-132.20807	GIS_ID_Link62490	Island Timberlands
Three Mile Creek Upper	CWHwh1	53.38937	-132.20769	GIS_ID_Link62491	Island Timberlands
Three Mile Creek Upper	CWHwh1	53.38995	-132.20715	GIS_ID_Link62492	Island Timberlands
Three Mile Creek Upper	CWHwh1	53.39302	-132.20206	GIS_ID_Link62493	Island Timberlands
Three Mile Creek Upper	CWHwh1	53.39439	-132.20402	GIS_ID_Link62494	Island Timberlands
Three Mile Creek Upper	CWHwh1	53.39645	-132.20506	GIS_ID_Link62495	Island Timberlands
Three Mile Creek Upper	CWHwh1	53.39541	-132.20372	GIS_ID_Link62496	Island Timberlands
Three Mile Creek Upper	CWHwh1	53.39614	-132.20442	GIS_ID_Link62497	Island Timberlands
Three Mile Creek Upper	CWHwh1	53.39642	-132.20622	GIS_ID_Link62498	Island Timberlands
Three Mile Creek Upper	CWHwh1	53.39647	-132.20602	GIS_ID_Link62499	Island Timberlands
Three Mile Creek Upper	CWHwh1	53.3962	-132.20432	GIS_ID_Link62500	Island Timberlands
Three Mile Creek Upper	CWHwh1	53.39444	-132.20186	GIS_ID_Link62501	Island Timberlands
Three Mile Creek Upper	CWHwh1	53.39574	-132.205	GIS_ID_Link62502	Island Timberlands
Three Mile Creek Upper	CWHwh1	53.38918	-132.20625	GIS_ID_Link62503	Island Timberlands
Three Mile Creek Upper	CWHwh1	53.38883	-132.20669	GIS_ID_Link62504	Island Timberlands
Three Mile Creek Upper	CWHwh1	53.39095	-132.20365	GIS_ID_Link62505	Island Timberlands
Three Mile Creek Upper	CWHwh1	53.38857	-132.20738	GIS_ID_Link62506	Island Timberlands
Three Mile Creek Upper	CWHwh1	53.38867	-132.20711	GIS_ID_Link62507	Island Timberlands
Three Mile Creek Upper	CWHwh1	53.38831	-132.20774	GIS_ID_Link62508	Island Timberlands
Three Mile Creek Upper	CWHwh1	53.38825	-132.20777	GIS_ID_Link62509	Island Timberlands
Three Mile Creek Upper	CWHwh1	53.38848	-132.20764	GIS_ID_Link62510	Island Timberlands
Three Mile Creek Upper	CWHwh1	53.39063	-132.20666	GIS_ID_Link62511	Island Timberlands
Three Mile Creek Upper	CWHwh1	53.38908	-132.20736	GIS_ID_Link62512	Island Timberlands
Three Mile Creek Upper	CWHwh1	53.38898	-132.20711	GIS_ID_Link62513	Island Timberlands
Three Mile Creek Upper	CWHwh1	53.38853	-132.20643	GIS_ID_Link62514	Island Timberlands
Three Mile Creek Upper	CWHwh1	53.39161	-132.20489	GIS_ID_Link62515	Island Timberlands
Three Mile Creek Upper	CWHwh1	53.39042	-132.20797	GIS_ID_Link62516	Island Timberlands
Three Mile Creek Upper	CWHwh1	53.38885	-132.2071	GIS_ID_Link62517	Island Timberlands
Three Mile Creek Upper	CWHwh1	53.38836	-132.20814	GIS_ID_Link62518	Island Timberlands
Three Mile Creek Upper	CWHwh1	53.38827	-132.20667	GIS_ID_Link62519	Island Timberlands
Three Mile Creek Upper	CWHwh1	53.38818	-132.20705	GIS_ID_Link62520	Island Timberlands
Three Mile Creek Upper	CWHwh1	53.38826	-132.2065	GIS_ID_Link62521	Island Timberlands
Three Mile Creek Upper	CWHwh1	53.38831	-132.20815	GIS_ID_Link62522	Island Timberlands
Three Mile Creek Upper	CWHwh1	53.39056	-132.20778	GIS_ID_Link62523	Island Timberlands

Location (Basin)	Biogeo Zone (BGC_LABEL)	Latitude	Longitude	GIS_ID	Ownership
Three Mile Creek Upper	CWHwh1	53.39057	-132.20704	GIS_ID_Link62524	Island Timberlands
Three Mile Creek Upper	CWHwh1	53.39481	-132.20397	GIS_ID_Link62525	Island Timberlands
Three Mile Creek Upper	CWHwh1	53.38933	-132.20757	GIS_ID_Link62526	Island Timberlands
Three Mile Creek Upper	CWHwh1	53.39415	-132.20213	GIS_ID_Link62527	Island Timberlands
Three Mile Creek Upper	CWHwh1	53.39314	-132.20228	GIS_ID_Link62528	Island Timberlands
Three Mile Creek Upper	CWHwh1	53.39591	-132.20772	GIS_ID_Link62529	Island Timberlands
Three Mile Creek Upper	CWHwh1	53.39563	-132.208	GIS_ID_Link62530	Island Timberlands
Three Mile Creek Upper	CWHwh1	53.39515	-132.20866	GIS_ID_Link62531	Island Timberlands
Three Mile Creek Upper	CWHwh1	53.39522	-132.20857	GIS_ID_Link62532	Island Timberlands
Three Mile Creek Upper	CWHwh1	53.39575	-132.20787	GIS_ID_Link62533	Island Timberlands
Tlell River Upper	CWHwh1	53.41334	-132.20114	GIS_ID_Link62534	Island Timberlands
Tlell River Upper	CWHwh1	53.40933	-132.20864	GIS_ID_Link62535	Island Timberlands
Tlell River Upper	CWHwh1	53.40832	-132.20886	GIS_ID_Link62536	Island Timberlands
Tlell River Upper	CWHwh1	53.40882	-132.20979	GIS_ID_Link62537	Island Timberlands
Tlell River Upper	CWHwh1	53.40862	-132.20913	GIS_ID_Link62538	Island Timberlands
Tlell River Upper	CWHwh1	53.40846	-132.20854	GIS_ID_Link62539	Island Timberlands
Tlell River Upper	CWHwh1	53.40927	-132.20972	GIS_ID_Link62540	Island Timberlands
Tlell River Upper	CWHwh1	53.40817	-132.20855	GIS_ID_Link62541	Island Timberlands
Three Mile Creek Upper	CWHwh1	53.39763	-132.21297	GIS_ID_Link62542	Island Timberlands
Three Mile Creek Upper	CWHwh1	53.39803	-132.21068	GIS_ID_Link62543	Island Timberlands
Three Mile Creek Upper	CWHwh1	53.39778	-132.21187	GIS_ID_Link62544	Island Timberlands
Three Mile Creek Upper	CWHwh1	53.39752	-132.21466	GIS_ID_Link62545	Island Timberlands
Three Mile Creek Upper	CWHwh1	53.39709	-132.21256	GIS_ID_Link62546	Island Timberlands
Three Mile Creek Upper	CWHwh1	53.39738	-132.21063	GIS_ID_Link62547	Island Timberlands
Three Mile Creek Upper	CWHwh1	53.39738	-132.21669	GIS_ID_Link62548	Island Timberlands
Three Mile Creek Upper	CWHwh1	53.39713	-132.21632	GIS_ID_Link62549	Island Timberlands
Three Mile Creek Upper	CWHwh1	53.39684	-132.21541	GIS_ID_Link62550	Island Timberlands
Three Mile Creek Upper	CWHwh1	53.39691	-132.21409	GIS_ID_Link62551	Island Timberlands
Three Mile Creek Upper	CWHwh1	53.39736	-132.21016	GIS_ID_Link62552	Island Timberlands
Three Mile Creek Upper	CWHwh1	53.39697	-132.21302	GIS_ID_Link62553	Island Timberlands
Three Mile Creek Upper	CWHwh1	53.39737	-132.2116	GIS_ID_Link62554	Island Timberlands
Three Mile Creek Upper	CWHwh1	53.39695	-132.21316	GIS_ID_Link62555	Island Timberlands
Three Mile Creek Upper	CWHwh1	53.39688	-132.21393	GIS_ID_Link62556	Island Timberlands
Three Mile Creek Upper	CWHwh1	53.39714	-132.21497	GIS_ID_Link62557	Island Timberlands
Three Mile Creek Upper	CWHwh1	53.39795	-132.21089	GIS_ID_Link62558	Island Timberlands
Three Mile Creek Upper	CWHwh1	53.39772	-132.21285	GIS_ID_Link62559	Island Timberlands
Three Mile Creek Upper	CWHwh1	53.39806	-132.21316	GIS_ID_Link62560	Island Timberlands
Three Mile Creek Upper	CWHwh1	53.39761	-132.21652	GIS_ID_Link62561	Island Timberlands
Three Mile Creek Upper	CWHwh1	53.39736	-132.2139	GIS_ID_Link62562	Island Timberlands
Three Mile Creek Upper	CWHwh1	53.39957	-132.23014	GIS_ID_Link62563	Island Timberlands
Three Mile Creek Upper	CWHwh1	53.39997	-132.22988	GIS_ID_Link62564	Island Timberlands
Three Mile Creek Upper	CWHwh1	53.40155	-132.22961	GIS_ID_Link62565	Island Timberlands
Three Mile Creek Upper	CWHwh1	53.40089	-132.22979	GIS_ID_Link62566	Island Timberlands
Three Mile Creek Upper	CWHwh1	53.3991	-132.23008	GIS_ID_Link62567	Island Timberlands
Three Mile Creek Upper	CWHwh1	53.39978	-132.22957	GIS_ID_Link62568	Island Timberlands
Three Mile Creek Upper	CWHwh1	53.3993	-132.23007	GIS_ID_Link62569	Island Timberlands
Three Mile Creek Upper	CWHwh1	53.40002	-132.22929	GIS_ID_Link62570	Island Timberlands
Three Mile Creek Upper	CWHwh1	53.40009	-132.22915	GIS_ID_Link62571	Island Timberlands
Three Mile Creek Upper	CWHwh1	53.40022	-132.22905	GIS_ID_Link62572	Island Timberlands
Three Mile Creek Upper	CWHwh1	53.40194	-132.2306	GIS_ID_Link62573	Island Timberlands
Three Mile Creek Upper	CWHwh1	53.4005	-132.2293	GIS_ID_Link62574	Island Timberlands

Location (Basin)	Biogeo Zone (BGC_LABEL)	Latitude	Longitude	GIS_ID	Ownership
Three Mile Creek Upper	CWHwh1	53.4015	-132.22992	GIS_ID_Link62575	Island Timberlands
Three Mile Creek Upper	CWHwh1	53.40325	-132.23012	GIS_ID_Link62576	Island Timberlands
Three Mile Creek Upper	CWHwh1	53.40255	-132.23081	GIS_ID_Link62577	Island Timberlands
Three Mile Creek Upper	CWHwh1	53.40298	-132.23074	GIS_ID_Link62578	Island Timberlands
Three Mile Creek Upper	CWHwh1	53.39363	-132.21281	GIS_ID_Link62579	Island Timberlands
Three Mile Creek Upper	CWHwh1	53.39356	-132.21215	GIS_ID_Link62580	Island Timberlands
Three Mile Creek Upper	CWHwh1	53.39937	-132.23517	GIS_ID_Link62581	Island Timberlands
Three Mile Creek Upper	CWHwh1	53.39714	-132.23262	GIS_ID_Link62582	Island Timberlands
Three Mile Creek Upper	CWHwh1	53.39744	-132.23019	GIS_ID_Link62583	Island Timberlands
Three Mile Creek Upper	CWHwh1	53.3977	-132.22882	GIS_ID_Link62584	Island Timberlands
Three Mile Creek Upper	CWHwh1	53.39774	-132.22905	GIS_ID_Link62585	Island Timberlands
Three Mile Creek Upper	CWHwh1	53.39742	-132.23167	GIS_ID_Link62586	Island Timberlands
Three Mile Creek Upper	CWHwh1	53.39796	-132.2298	GIS_ID_Link62587	Island Timberlands
Three Mile Creek Upper	CWHwh1	53.39669	-132.23358	GIS_ID_Link62588	Island Timberlands
Three Mile Creek Upper	CWHwh1	53.39757	-132.23149	GIS_ID_Link62589	Island Timberlands
Three Mile Creek Upper	CWHwh1	53.39689	-132.23352	GIS_ID_Link62590	Island Timberlands
Three Mile Creek Upper	CWHwh1	53.3978	-132.23108	GIS_ID_Link62591	Island Timberlands
Three Mile Creek Upper	CWHwh1	53.39803	-132.23083	GIS_ID_Link62592	Island Timberlands
Three Mile Creek Upper	CWHwh1	53.39748	-132.23246	GIS_ID_Link62593	Island Timberlands
Three Mile Creek Upper	CWHwh1	53.39746	-132.23107	GIS_ID_Link62594	Island Timberlands
Three Mile Creek Upper	CWHwh1	53.4029	-132.23062	GIS_ID_Link62595	Island Timberlands
Three Mile Creek Upper	CWHwh1	53.39361	-132.21258	GIS_ID_Link62596	Island Timberlands
Three Mile Creek Upper	CWHwh1	53.40335	-132.23002	GIS_ID_Link62597	Island Timberlands
Three Mile Creek Upper	CWHwh1	53.38507	-132.23327	GIS_ID_Link62598	Island Timberlands
Three Mile Creek Upper	CWHwh1	53.388	-132.22911	GIS_ID_Link62599	Island Timberlands
Three Mile Creek Upper	CWHwh1	53.38684	-132.23237	GIS_ID_Link62600	Island Timberlands
Three Mile Creek Upper	CWHwh1	53.38807	-132.22892	GIS_ID_Link62601	Island Timberlands
Three Mile Creek Upper	CWHwh1	53.3876	-132.23197	GIS_ID_Link62602	Island Timberlands
Three Mile Creek Upper	CWHwh1	53.3871	-132.23223	GIS_ID_Link62603	Island Timberlands
Three Mile Creek Upper	CWHwh1	53.38549	-132.23303	GIS_ID_Link62604	Island Timberlands
Three Mile Creek Upper	CWHwh1	53.38577	-132.2329	GIS_ID_Link62605	Island Timberlands
Three Mile Creek Upper	CWHwh1	53.38853	-132.2314	GIS_ID_Link62606	Island Timberlands
Three Mile Creek Upper	CWHwh1	53.38834	-132.22948	GIS_ID_Link62607	Island Timberlands
Three Mile Creek Upper	CWHwh1	53.38679	-132.23037	GIS_ID_Link62608	Island Timberlands
Three Mile Creek Upper	CWHwh1	53.38884	-132.23161	GIS_ID_Link62609	Island Timberlands
Three Mile Creek Upper	CWHwh2	53.38627	-132.23783	GIS_ID_Link62610	Island Timberlands
Three Mile Creek Upper	CWHwh2	53.3843	-132.2346	GIS_ID_Link62611	Island Timberlands
Three Mile Creek Upper	CWHwh2	53.38293	-132.23432	GIS_ID_Link62612	Island Timberlands
Three Mile Creek Upper	CWHwh1	53.38896	-132.23099	GIS_ID_Link62613	Island Timberlands
Three Mile Creek Upper	CWHwh1	53.38936	-132.23159	GIS_ID_Link62614	Island Timberlands
Three Mile Creek Upper	CWHwh1	53.38695	-132.23233	GIS_ID_Link62615	Island Timberlands
Three Mile Creek Upper	CWHwh1	53.38726	-132.23218	GIS_ID_Link62616	Island Timberlands
Three Mile Creek Upper	CWHwh1	53.38742	-132.23211	GIS_ID_Link62617	Island Timberlands
Three Mile Creek Upper	CWHwh1	53.38524	-132.23321	GIS_ID_Link62618	Island Timberlands
Three Mile Creek Upper	CWHwh1	53.38487	-132.23345	GIS_ID_Link62619	Island Timberlands
Three Mile Creek Upper	CWHwh1	53.38632	-132.23266	GIS_ID_Link62620	Island Timberlands
Three Mile Creek Upper	CWHwh1	53.38693	-132.23162	GIS_ID_Link62621	Island Timberlands
Three Mile Creek Upper	CWHwh1	53.38785	-132.22967	GIS_ID_Link62622	Island Timberlands
Three Mile Creek Upper	CWHwh1	53.38804	-132.22923	GIS_ID_Link62623	Island Timberlands
Three Mile Creek Upper	CWHwh1	53.38574	-132.23002	GIS_ID_Link62624	Island Timberlands
Three Mile Creek Upper	CWHwh1	53.38735	-132.23043	GIS_ID_Link62625	Island Timberlands

Location (Basin)	Biogeo Zone (BGC_LABEL)	Latitude	Longitude	GIS_ID	Ownership
Three Mile Creek Upper	CWHwh1	53.38935	-132.23181	GIS_ID_Link62626	Island Timberlands
Three Mile Creek Upper	CWHwh1	53.38603	-132.23385	GIS_ID_Link62627	Island Timberlands
Sue Creek	CWHwh1	53.38442	-132.19531	GIS_ID_Link62628	Island Timberlands
Sue Creek	CWHwh1	53.38446	-132.19485	GIS_ID_Link62629	Island Timberlands
Three Mile Creek Upper	CWHwh2	53.38392	-132.22585	GIS_ID_Link62630	Island Timberlands
Three Mile Creek Upper	CWHwh2	53.38531	-132.22562	GIS_ID_Link62631	Island Timberlands
Three Mile Creek Upper	CWHwh2	53.38374	-132.22918	GIS_ID_Link62632	Island Timberlands
Three Mile Creek Upper	CWHwh2	53.38547	-132.22561	GIS_ID_Link62633	Island Timberlands
Three Mile Creek Upper	CWHwh2	53.38537	-132.22599	GIS_ID_Link62634	Island Timberlands
Three Mile Creek Upper	CWHwh2	53.3865	-132.22215	GIS_ID_Link62635	Island Timberlands
Three Mile Creek Upper	CWHwh2	53.38684	-132.22317	GIS_ID_Link62636	Island Timberlands
Three Mile Creek Upper	CWHwh2	53.38546	-132.22787	GIS_ID_Link62637	Island Timberlands
Three Mile Creek Upper	CWHwh1	53.38936	-132.20476	GIS_ID_Link62638	Island Timberlands
Three Mile Creek Upper	CWHwh1	53.38832	-132.20837	GIS_ID_Link62639	Island Timberlands
Three Mile Creek Upper	CWHwh1	53.38821	-132.2054	GIS_ID_Link62640	Island Timberlands
Three Mile Creek Upper	CWHwh1	53.387	-132.20963	GIS_ID_Link62641	Island Timberlands
Three Mile Creek Upper	CWHwh1	53.38709	-132.20784	GIS_ID_Link62642	Island Timberlands
Three Mile Creek Upper	CWHwh1	53.38821	-132.2078	GIS_ID_Link62643	Island Timberlands
Three Mile Creek Upper	CWHwh1	53.38791	-132.20617	GIS_ID_Link62644	Island Timberlands
Three Mile Creek Upper	CWHwh1	53.38709	-132.20923	GIS_ID_Link62645	Island Timberlands
Three Mile Creek Upper	CWHwh1	53.38498	-132.24371	GIS_ID_Link62646	Island Timberlands
Three Mile Creek Upper	CWHwh1	53.38621	-132.24245	GIS_ID_Link62647	Island Timberlands
Three Mile Creek Upper	CWHwh1	53.38536	-132.24306	GIS_ID_Link62648	Island Timberlands
Three Mile Creek Upper	CWHwh1	53.38734	-132.24091	GIS_ID_Link62649	Island Timberlands
Three Mile Creek Upper	CWHwh1	53.39487	-132.20886	GIS_ID_Link62650	Island Timberlands
Three Mile Creek Upper	CWHwh1	53.39209	-132.20738	GIS_ID_Link62651	Island Timberlands
Three Mile Creek Upper	CWHwh1	53.39018	-132.21101	GIS_ID_Link62652	Island Timberlands
Three Mile Creek Upper	CWHwh1	53.39381	-132.20867	GIS_ID_Link62653	Island Timberlands
Three Mile Creek Upper	CWHwh1	53.39476	-132.20879	GIS_ID_Link62654	Island Timberlands
Three Mile Creek Upper	CWHwh1	53.38514	-132.24348	GIS_ID_Link62655	Island Timberlands
Three Mile Creek Upper	CWHwh1	53.38643	-132.24208	GIS_ID_Link62656	Island Timberlands
Three Mile Creek Upper	CWHwh1	53.38606	-132.24289	GIS_ID_Link62657	Island Timberlands
Three Mile Creek Upper	CWHwh1	53.38934	-132.20602	GIS_ID_Link62658	Island Timberlands
Three Mile Creek Upper	CWHwh1	53.38906	-132.20644	GIS_ID_Link62659	Island Timberlands
Three Mile Creek Upper	CWHwh1	53.38932	-132.20567	GIS_ID_Link62660	Island Timberlands
Three Mile Creek Upper	CWHwh1	53.38922	-132.20602	GIS_ID_Link62661	Island Timberlands
Three Mile Creek Upper	CWHwh1	53.38903	-132.20502	GIS_ID_Link62662	Island Timberlands
Three Mile Creek Upper	CWHwh1	53.38717	-132.21003	GIS_ID_Link62663	Island Timberlands
Three Mile Creek Upper	CWHwh1	53.39006	-132.21193	GIS_ID_Link62664	Island Timberlands
Wilson Creek North	CWHwh1	53.42205	-132.23339	GIS_ID_Link62665	Island Timberlands
Wilson Creek North	CWHwh1	53.42219	-132.23408	GIS_ID_Link62666	Island Timberlands
Wilson Creek North	CWHwh1	53.42203	-132.23346	GIS_ID_Link62667	Island Timberlands
Wilson Creek North	CWHwh1	53.42115	-132.23203	GIS_ID_Link62668	Island Timberlands
Wilson Creek North	CWHwh1	53.4212	-132.23243	GIS_ID_Link62669	Island Timberlands
Wilson Creek North	CWHwh1	53.42098	-132.23169	GIS_ID_Link62670	Island Timberlands
Wilson Creek North	CWHwh1	53.42141	-132.22891	GIS_ID_Link62671	Island Timberlands
Wilson Creek North	CWHwh1	53.42202	-132.23372	GIS_ID_Link62672	Island Timberlands
Wilson Creek North	CWHwh1	53.42208	-132.2306	GIS_ID_Link62673	Island Timberlands
Wilson Creek North	CWHwh1	53.42161	-132.23281	GIS_ID_Link62674	Island Timberlands
Wilson Creek North	CWHwh1	53.42113	-132.23198	GIS_ID_Link62675	Island Timberlands
Yakoun River Lower	CWHwh1	53.42247	-132.23544	GIS_ID_Link62676	Island Timberlands

Location (Basin)	Biogeo Zone (BGC_LABEL)	Latitude	Longitude	GIS_ID	Ownership
Yakoun River Lower	CWHwh1	53.42438	-132.23474	GIS_ID_Link62677	Island Timberlands
Yakoun River Lower	CWHwh1	53.42417	-132.23532	GIS_ID_Link62678	Island Timberlands
Yakoun River Lower	CWHwh1	53.42446	-132.23554	GIS_ID_Link62679	Island Timberlands
Yakoun River Lower	CWHwh1	53.42453	-132.2356	GIS_ID_Link62680	Island Timberlands
Yakoun River Lower	CWHwh1	53.42394	-132.23537	GIS_ID_Link62681	Island Timberlands
Yakoun River Lower	CWHwh1	53.42409	-132.23545	GIS_ID_Link62682	Island Timberlands
Yakoun River Lower	CWHwh1	53.42435	-132.23565	GIS_ID_Link62683	Island Timberlands
Yakoun River Lower	CWHwh1	53.42473	-132.23515	GIS_ID_Link62684	Island Timberlands
Yakoun River Lower	CWHwh1	53.42528	-132.23614	GIS_ID_Link62685	Island Timberlands
Yakoun River Lower	CWHwh1	53.42568	-132.23646	GIS_ID_Link62686	Island Timberlands
Yakoun River Lower	CWHwh1	53.42578	-132.23656	GIS_ID_Link62687	Island Timberlands
Yakoun River Lower	CWHwh1	53.42446	-132.23479	GIS_ID_Link62688	Island Timberlands
Yakoun River Lower	CWHwh1	53.42531	-132.23609	GIS_ID_Link62689	Island Timberlands
Yakoun River Lower	CWHwh1	53.42436	-132.23552	GIS_ID_Link62690	Island Timberlands
Wilson Creek North	CWHwh1	53.42148	-132.23546	GIS_ID_Link62691	Island Timberlands
Wilson Creek North	CWHwh1	53.42149	-132.2354	GIS_ID_Link62692	Island Timberlands
Wilson Creek North	CWHwh1	53.42307	-132.22864	GIS_ID_Link62693	Island Timberlands
Wilson Creek North	CWHwh1	53.4231	-132.22866	GIS_ID_Link62694	Island Timberlands
Wilson Creek North	CWHwh1	53.42111	-132.23519	GIS_ID_Link62695	Island Timberlands
Wilson Creek North	CWHwh1	53.42118	-132.23547	GIS_ID_Link62696	Island Timberlands
Wilson Creek North	CWHwh1	53.42131	-132.23526	GIS_ID_Link62697	Island Timberlands
Wilson Creek North	CWHwh1	53.42125	-132.2351	GIS_ID_Link62698	Island Timberlands
Wilson Creek North	CWHwh1	53.4213	-132.23513	GIS_ID_Link62699	Island Timberlands
Wilson Creek North	CWHwh1	53.42132	-132.23537	GIS_ID_Link62700	Island Timberlands
Wilson Creek North	CWHwh1	53.42118	-132.23518	GIS_ID_Link62701	Island Timberlands
Wilson Creek North	CWHwh1	53.4212	-132.23539	GIS_ID_Link62702	Island Timberlands
Yakoun River Lower	CWHwh1	53.42347	-132.23549	GIS_ID_Link62703	Island Timberlands
Yakoun River Lower	CWHwh1	53.42363	-132.23509	GIS_ID_Link62704	Island Timberlands
Yakoun River Lower	CWHwh1	53.42342	-132.23546	GIS_ID_Link62705	Island Timberlands
Yakoun River Lower	CWHwh1	53.42271	-132.23523	GIS_ID_Link62706	Island Timberlands
Yakoun River Lower	CWHwh1	53.42302	-132.23471	GIS_ID_Link62707	Island Timberlands
Yakoun River Lower	CWHwh1	53.42352	-132.23533	GIS_ID_Link62708	Island Timberlands
Yakoun River Lower	CWHwh1	53.42342	-132.23532	GIS_ID_Link62709	Island Timberlands
Yakoun River Lower	CWHwh1	53.42264	-132.23489	GIS_ID_Link62710	Island Timberlands
Wilson Creek North	CWHwh1	53.42105	-132.23505	GIS_ID_Link62711	Island Timberlands
Wilson Creek North	CWHwh1	53.42115	-132.23507	GIS_ID_Link62712	Island Timberlands
Brent Creek	CWHwh1	53.34295	-132.18821	GIS_ID_Link62713	Island Timberlands
Brent Creek	CWHwh1	53.34335	-132.18797	GIS_ID_Link62714	Island Timberlands
Brent Creek	CWHwh1	53.34707	-132.19496	GIS_ID_Link62715	Island Timberlands
Brent Creek	CWHwh1	53.34613	-132.19146	GIS_ID_Link62716	Island Timberlands
Brent Creek	CWHwh1	53.34658	-132.19053	GIS_ID_Link62717	Island Timberlands
Brent Creek	CWHwh1	53.34572	-132.18977	GIS_ID_Link62718	Island Timberlands
Brent Creek	CWHwh1	53.34783	-132.19207	GIS_ID_Link62719	Island Timberlands
Brent Creek	CWHwh1	53.34798	-132.19359	GIS_ID_Link62720	Island Timberlands
Brent Creek	CWHwh1	53.34577	-132.18994	GIS_ID_Link62721	Island Timberlands
Brent Creek	CWHwh1	53.34665	-132.19023	GIS_ID_Link62722	Island Timberlands
Brent Creek	CWHwh1	53.34626	-132.18997	GIS_ID_Link62723	Island Timberlands
Brent Creek	CWHwh1	53.34652	-132.19541	GIS_ID_Link62724	Island Timberlands
Brent Creek	CWHwh1	53.34766	-132.19434	GIS_ID_Link62725	Island Timberlands
Yakoun River Upper	CWHwh1	53.39983	-132.27725	GIS_ID_Link62726	Island Timberlands
Yakoun River Upper	CWHwh1	53.40022	-132.2776	GIS_ID_Link62727	Island Timberlands

Location (Basin)	Biogeo Zone (BGC_LABEL)	Latitude	Longitude	GIS_ID	Ownership
Yakoun River Upper	CWHwh1	53.39449	-132.27786	GIS_ID_Link62728	Island Timberlands
Yakoun River Upper	CWHwh1	53.39618	-132.27801	GIS_ID_Link62729	Island Timberlands
Yakoun River Upper	CWHwh1	53.4	-132.27657	GIS_ID_Link62730	Island Timberlands
Yakoun River Upper	CWHwh1	53.4	-132.27676	GIS_ID_Link62731	Island Timberlands
Yakoun River Upper	CWHwh1	53.39418	-132.27731	GIS_ID_Link62732	Island Timberlands
Yakoun River Upper	CWHwh1	53.39584	-132.27767	GIS_ID_Link62733	Island Timberlands
Yakoun River Upper	CWHwh1	53.39529	-132.27813	GIS_ID_Link62734	Island Timberlands
Yakoun River Upper	CWHwh1	53.39985	-132.27739	GIS_ID_Link62735	Island Timberlands
Wilson Creek North	CWHwh1	53.4118	-132.22299	GIS_ID_Link62736	Island Timberlands
Three Mile Creek Upper	CWHwh1	53.3913	-132.25088	GIS_ID_Link62737	Island Timberlands
Honna River Upper CW	CWHwh1	53.29317	-132.16437	GIS_ID_Link62738	Island Timberlands
Honna River Upper CW	CWHwh1	53.29289	-132.16479	GIS_ID_Link62739	Island Timberlands
Honna River Upper CW	CWHwh1	53.29259	-132.16537	GIS_ID_Link62740	Island Timberlands
Honna River Upper CW	CWHwh1	53.29349	-132.16359	GIS_ID_Link62741	Island Timberlands
Honna River Upper CW	CWHwh1	53.29292	-132.16431	GIS_ID_Link62742	Island Timberlands
Honna River Upper CW	CWHwh1	53.2927	-132.16538	GIS_ID_Link62743	Island Timberlands
Honna River Upper CW	CWHwh1	53.29369	-132.1637	GIS_ID_Link62744	Island Timberlands
Honna River Upper CW	CWHwh1	53.29328	-132.16474	GIS_ID_Link62745	Island Timberlands
Honna River Upper CW	CWHwh1	53.293	-132.16438	GIS_ID_Link62746	Island Timberlands
Honna River Upper CW	CWHwh1	53.29278	-132.16528	GIS_ID_Link62747	Island Timberlands
Honna River Upper CW	CWHwh1	53.29357	-132.16403	GIS_ID_Link62748	Island Timberlands
Yakoun River Upper	CWHwh1	53.39357	-132.26155	GIS_ID_Link62749	Island Timberlands
Yakoun River Upper	CWHwh1	53.39678	-132.25715	GIS_ID_Link62750	Island Timberlands
Yakoun River Upper	CWHwh1	53.39821	-132.2593	GIS_ID_Link62751	Island Timberlands
Yakoun River Upper	CWHwh1	53.39718	-132.25764	GIS_ID_Link62752	Island Timberlands
Yakoun River Upper	CWHwh1	53.39706	-132.25846	GIS_ID_Link62753	Island Timberlands
Yakoun River Upper	CWHwh1	53.39699	-132.25923	GIS_ID_Link62754	Island Timberlands
Yakoun River Upper	CWHwh1	53.39774	-132.2592	GIS_ID_Link62755	Island Timberlands
Yakoun River Upper	CWHwh1	53.39721	-132.2579	GIS_ID_Link62756	Island Timberlands
Yakoun River Upper	CWHwh1	53.39699	-132.25872	GIS_ID_Link62757	Island Timberlands
Three Mile Creek Upper	CWHwh1	53.39036	-132.25192	GIS_ID_Link62758	Island Timberlands
Three Mile Creek Upper	CWHwh1	53.39039	-132.25246	GIS_ID_Link62759	Island Timberlands
Three Mile Creek Upper	CWHwh1	53.39019	-132.25117	GIS_ID_Link62760	Island Timberlands
Three Mile Creek Upper	CWHwh1	53.38988	-132.25279	GIS_ID_Link62761	Island Timberlands
Three Mile Creek Upper	CWHwh2	53.39455	-132.2559	GIS_ID_Link62762	Island Timberlands
Three Mile Creek Upper	CWHwh1	53.39009	-132.25163	GIS_ID_Link62763	Island Timberlands
Yakoun River Upper	CWHwh1	53.39576	-132.26	GIS_ID_Link62764	Island Timberlands
Yakoun River Upper	CWHwh1	53.39668	-132.25612	GIS_ID_Link62765	Island Timberlands
Yakoun River Upper	CWHwh1	53.39684	-132.25498	GIS_ID_Link62766	Island Timberlands
Yakoun River Upper	CWHwh1	53.39582	-132.25799	GIS_ID_Link62767	Island Timberlands
Yakoun River Upper	CWHwh1	53.397	-132.25424	GIS_ID_Link62768	Island Timberlands
Yakoun River Upper	CWHwh1	53.3957	-132.25574	GIS_ID_Link62769	Island Timberlands
Yakoun River Upper	CWHwh2	53.39106	-132.25753	GIS_ID_Link62770	Island Timberlands
Yakoun River Upper	CWHwh1	53.39554	-132.25898	GIS_ID_Link62771	Island Timberlands
Yakoun River Upper	CWHwh1	53.39663	-132.25631	GIS_ID_Link62772	Island Timberlands
Yakoun River Upper	CWHwh1	53.39691	-132.25477	GIS_ID_Link62773	Island Timberlands
Yakoun River Upper	CWHwh2	53.39087	-132.25783	GIS_ID_Link62774	Island Timberlands
Yakoun River Upper	CWHwh2	53.39089	-132.25707	GIS_ID_Link62775	Island Timberlands
Three Mile Creek Upper	CWHwh1	53.38701	-132.22782	GIS_ID_Link62776	Island Timberlands
Three Mile Creek Upper	CWHwh2	53.38556	-132.22835	GIS_ID_Link62777	Island Timberlands
Three Mile Creek Upper	CWHwh2	53.38535	-132.22355	GIS_ID_Link62778	Island Timberlands

Location (Basin)	Biogeo Zone (BGC_LABEL)	Latitude	Longitude	GIS_ID	Ownership
Three Mile Creek Upper	CWHwh2	53.38568	-132.22419	GIS_ID_Link62779	Island Timberlands
Three Mile Creek Upper	CWHwh1	53.38841	-132.22808	GIS_ID_Link62780	Island Timberlands
Three Mile Creek Upper	CWHwh1	53.38813	-132.22706	GIS_ID_Link62781	Island Timberlands
Three Mile Creek Upper	CWHwh2	53.38632	-132.21092	GIS_ID_Link62782	Island Timberlands
Three Mile Creek Upper	CWHwh1	53.38835	-132.2286	GIS_ID_Link62783	Island Timberlands
Three Mile Creek Upper	CWHwh1	53.38822	-132.22657	GIS_ID_Link62784	Island Timberlands
Three Mile Creek Upper	CWHwh1	53.38834	-132.22771	GIS_ID_Link62785	Island Timberlands
Three Mile Creek Upper	CWHwh2	53.38797	-132.21269	GIS_ID_Link62786	Island Timberlands
Three Mile Creek Upper	CWHwh2	53.3878	-132.2124	GIS_ID_Link62787	Island Timberlands
Three Mile Creek Upper	CWHwh1	53.38795	-132.21246	GIS_ID_Link62788	Island Timberlands
Three Mile Creek Upper	CWHwh1	53.39005	-132.21735	GIS_ID_Link62789	Island Timberlands
Three Mile Creek Upper	CWHwh1	53.3881	-132.21067	GIS_ID_Link62790	Island Timberlands
Three Mile Creek Upper	CWHwh2	53.387	-132.21114	GIS_ID_Link62791	Island Timberlands
Falls Creek	CWHwh2	53.30668	-132.21485	GIS_ID_Link62792	Island Timberlands
Falls Creek	CWHwh2	53.30806	-132.21311	GIS_ID_Link62793	Island Timberlands
Falls Creek	CWHwh2	53.30671	-132.21717	GIS_ID_Link62794	Island Timberlands
Falls Creek	CWHwh2	53.30703	-132.20584	GIS_ID_Link62795	Island Timberlands
Yakoun River Upper	CWHwh1	53.4098	-132.24024	GIS_ID_Link62796	Island Timberlands
Yakoun River Upper	CWHwh1	53.41043	-132.2438	GIS_ID_Link62797	Island Timberlands
Yakoun River Upper	CWHwh1	53.4101	-132.24356	GIS_ID_Link62798	Island Timberlands
Yakoun River Upper	CWHwh1	53.40939	-132.24243	GIS_ID_Link62799	Island Timberlands
Yakoun River Upper	CWHwh1	53.41029	-132.24373	GIS_ID_Link62800	Island Timberlands
Yakoun River Upper	CWHwh1	53.40971	-132.24319	GIS_ID_Link62801	Island Timberlands
Yakoun River Upper	CWHwh1	53.40961	-132.24098	GIS_ID_Link62802	Island Timberlands
Yakoun River Upper	CWHwh1	53.41034	-132.24378	GIS_ID_Link62803	Island Timberlands
Yakoun River Upper	CWHwh1	53.40981	-132.24315	GIS_ID_Link62804	Island Timberlands
Brent Creek	CWHwh1	53.32744	-132.15623	GIS_ID_Link62805	Island Timberlands
Brent Creek	CWHwh1	53.32856	-132.16051	GIS_ID_Link62806	Island Timberlands
Skowkona Creek CW	CWHwh1	53.32766	-132.15547	GIS_ID_Link62807	Island Timberlands
Etheline Creek	CWHwh1	53.33436	-132.253	GIS_ID_Link62808	Island Timberlands
Etheline Creek	CWHwh1	53.33357	-132.25344	GIS_ID_Link62809	Island Timberlands
Etheline Creek	CWHwh1	53.33512	-132.25307	GIS_ID_Link62810	Island Timberlands
Etheline Creek	CWHwh1	53.33432	-132.2534	GIS_ID_Link62811	Island Timberlands
Brent Creek	CWHwh1	53.33934	-132.25285	GIS_ID_Link62812	Island Timberlands
Brent Creek	CWHwh1	53.33914	-132.2538	GIS_ID_Link62813	Island Timberlands
Etheline Creek	CWHwh1	53.33898	-132.25463	GIS_ID_Link62814	Island Timberlands
Etheline Creek	CWHwh1	53.33516	-132.26127	GIS_ID_Link62815	Island Timberlands
Etheline Creek	CWHwh1	53.3349	-132.2533	GIS_ID_Link62816	Island Timberlands
Etheline Creek	CWHwh1	53.33454	-132.25365	GIS_ID_Link62817	Island Timberlands
Etheline Creek	CWHwh1	53.33446	-132.25456	GIS_ID_Link62818	Island Timberlands
Etheline Creek	CWHwh1	53.33658	-132.25709	GIS_ID_Link62819	Island Timberlands
Etheline Creek	CWHwh1	53.33589	-132.25505	GIS_ID_Link62820	Island Timberlands
Etheline Creek	CWHwh1	53.33531	-132.25285	GIS_ID_Link62821	Island Timberlands
Etheline Creek	CWHwh1	53.33466	-132.25567	GIS_ID_Link62822	Island Timberlands
Etheline Creek	CWHwh1	53.33476	-132.25484	GIS_ID_Link62823	Island Timberlands
Etheline Creek	CWHwh1	53.33495	-132.25349	GIS_ID_Link62824	Island Timberlands
Etheline Creek	CWHwh1	53.33405	-132.25353	GIS_ID_Link62825	Island Timberlands
Etheline Creek	CWHwh1	53.33646	-132.25702	GIS_ID_Link62826	Island Timberlands
Etheline Creek	CWHwh1	53.33323	-132.25936	GIS_ID_Link62827	Island Timberlands
Etheline Creek	CWHwh1	53.33688	-132.25893	GIS_ID_Link62828	Island Timberlands
Etheline Creek	CWHwh1	53.33847	-132.25464	GIS_ID_Link62829	Island Timberlands

Location (Basin)	Biogeo Zone (BGC_LABEL)	Latitude	Longitude	GIS_ID	Ownership
Etheline Creek	CWHwh1	53.33859	-132.25459	GIS_ID_Link62830	Island Timberlands
Etheline Creek	CWHwh1	53.33828	-132.25462	GIS_ID_Link62831	Island Timberlands
Etheline Creek	CWHwh1	53.33871	-132.254	GIS_ID_Link62832	Island Timberlands
Etheline Creek	CWHwh1	53.33903	-132.25387	GIS_ID_Link62833	Island Timberlands
Etheline Creek	CWHwh1	53.33925	-132.25486	GIS_ID_Link62834	Island Timberlands
Etheline Creek	CWHwh1	53.33932	-132.25484	GIS_ID_Link62835	Island Timberlands
Etheline Creek	CWHwh1	53.33848	-132.25445	GIS_ID_Link62836	Island Timberlands
Skowkona Creek CW	CWHwh1	53.32837	-132.14609	GIS_ID_Link62837	Island Timberlands
Survey Creek Upper	CWHwh1	53.33283	-132.14697	GIS_ID_Link62838	Island Timberlands
Survey Creek Upper	CWHwh1	53.33273	-132.1474	GIS_ID_Link62839	Island Timberlands
Survey Creek Upper	CWHwh1	53.33512	-132.14696	GIS_ID_Link62840	Island Timberlands
Drill Creek	CWHwh1	53.46207	-132.2475	GIS_ID_Link62841	Island Timberlands
Drill Creek	CWHwh1	53.4616	-132.24773	GIS_ID_Link62842	Island Timberlands
Drill Creek	CWHwh1	53.46191	-132.24751	GIS_ID_Link62843	Island Timberlands
Yakoun River Lower	CWHwh1	53.46372	-132.24806	GIS_ID_Link62844	Island Timberlands
Yakoun River Lower	CWHwh1	53.4628	-132.24885	GIS_ID_Link62845	Island Timberlands
Yakoun River Lower	CWHwh1	53.46347	-132.24895	GIS_ID_Link62846	Island Timberlands
Yakoun River Lower	CWHwh1	53.46387	-132.2484	GIS_ID_Link62847	Island Timberlands
Yakoun River Lower	CWHwh1	53.46253	-132.24962	GIS_ID_Link62848	Island Timberlands
Yakoun River Lower	CWHwh1	53.46392	-132.24851	GIS_ID_Link62849	Island Timberlands
Yakoun River Lower	CWHwh1	53.4622	-132.25021	GIS_ID_Link62850	Island Timberlands
Yakoun River Lower	CWHwh1	53.46368	-132.24912	GIS_ID_Link62851	Island Timberlands
Yakoun River Lower	CWHwh1	53.46278	-132.25039	GIS_ID_Link62852	Island Timberlands
Yakoun River Lower	CWHwh1	53.46332	-132.24918	GIS_ID_Link62853	Island Timberlands
Yakoun River Lower	CWHwh1	53.46333	-132.2492	GIS_ID_Link62854	Island Timberlands
Yakoun River Lower	CWHwh1	53.46326	-132.24964	GIS_ID_Link62855	Island Timberlands
Yakoun River Lower	CWHwh1	53.46356	-132.24866	GIS_ID_Link62856	Island Timberlands
Yakoun River Lower	CWHwh1	53.46359	-132.24871	GIS_ID_Link62857	Island Timberlands
Yakoun River Lower	CWHwh1	53.46365	-132.24871	GIS_ID_Link62858	Island Timberlands
Yakoun River Lower	CWHwh1	53.46259	-132.25018	GIS_ID_Link62859	Island Timberlands
Yakoun River Lower	CWHwh1	53.46347	-132.24813	GIS_ID_Link62860	Island Timberlands
Yakoun River Lower	CWHwh1	53.45946	-132.24795	GIS_ID_Link62861	Island Timberlands
Yakoun River Lower	CWHwh1	53.45941	-132.24816	GIS_ID_Link62862	Island Timberlands
Yakoun River Lower	CWHwh1	53.46056	-132.24988	GIS_ID_Link62863	Island Timberlands
Skowkona Creek CW	CWHwh1	53.31661	-132.15607	GIS_ID_Link62864	Island Timberlands
Skowkona Creek CW	CWHwh1	53.31637	-132.15818	GIS_ID_Link62865	Island Timberlands
Skowkona Creek CW	CWHwh1	53.31722	-132.15583	GIS_ID_Link62866	Island Timberlands
Skowkona Creek CW	CWHwh1	53.31728	-132.15583	GIS_ID_Link62867	Island Timberlands
Skowkona Creek CW	CWHwh1	53.31668	-132.15617	GIS_ID_Link62868	Island Timberlands
Skowkona Creek CW	CWHwh1	53.3169	-132.15766	GIS_ID_Link62869	Island Timberlands
Skowkona Creek CW	CWHwh1	53.32021	-132.1502	GIS_ID_Link62870	Island Timberlands
Skowkona Creek CW	CWHwh1	53.32042	-132.14957	GIS_ID_Link62871	Island Timberlands
Skowkona Creek CW	CWHwh1	53.3173	-132.149	GIS_ID_Link62872	Island Timberlands
Skowkona Creek CW	CWHwh1	53.31971	-132.14991	GIS_ID_Link62873	Island Timberlands
Skowkona Creek CW	CWHwh1	53.31855	-132.14858	GIS_ID_Link62874	Island Timberlands
Skowkona Creek CW	CWHwh1	53.31572	-132.14932	GIS_ID_Link62875	Island Timberlands
Skowkona Creek CW	CWHwh1	53.31867	-132.14823	GIS_ID_Link62876	Island Timberlands
Skowkona Creek CW	CWHwh1	53.31922	-132.14841	GIS_ID_Link62877	Island Timberlands
Skowkona Creek CW	CWHwh1	53.31864	-132.15244	GIS_ID_Link62878	Island Timberlands
Skowkona Creek CW	CWHwh1	53.31695	-132.14946	GIS_ID_Link62879	Island Timberlands
Skowkona Creek CW	CWHwh1	53.31664	-132.15545	GIS_ID_Link62880	Island Timberlands

Location (Basin)	Biogeo Zone (BGC_LABEL)	Latitude	Longitude	GIS_ID	Ownership
Falls Creek	CWHwh1	53.32282	-132.20479	GIS_ID_Link62881	Island Timberlands
Falls Creek	CWHwh1	53.3227	-132.2046	GIS_ID_Link62882	Island Timberlands
Falls Creek	CWHwh1	53.32402	-132.20098	GIS_ID_Link62883	Island Timberlands
Falls Creek	CWHwh1	53.32408	-132.20088	GIS_ID_Link62884	Island Timberlands
Falls Creek	CWHwh1	53.32421	-132.20067	GIS_ID_Link62885	Island Timberlands
Falls Creek	CWHwh1	53.32242	-132.20314	GIS_ID_Link62886	Island Timberlands
Falls Creek	CWHwh1	53.32291	-132.20251	GIS_ID_Link62887	Island Timberlands
Falls Creek	CWHwh1	53.32343	-132.2017	GIS_ID_Link62888	Island Timberlands
Falls Creek	CWHwh1	53.32581	-132.19866	GIS_ID_Link62889	Island Timberlands
Falls Creek	CWHwh1	53.32404	-132.20049	GIS_ID_Link62890	Island Timberlands
Falls Creek	CWHwh1	53.32486	-132.19913	GIS_ID_Link62891	Island Timberlands
Falls Creek	CWHwh1	53.32566	-132.19834	GIS_ID_Link62892	Island Timberlands
Falls Creek	CWHwh1	53.32455	-132.1997	GIS_ID_Link62893	Island Timberlands
Falls Creek	CWHwh1	53.3243	-132.20016	GIS_ID_Link62894	Island Timberlands
Falls Creek	CWHwh1	53.32527	-132.19874	GIS_ID_Link62895	Island Timberlands
Falls Creek	CWHwh1	53.32365	-132.20101	GIS_ID_Link62896	Island Timberlands
Falls Creek	CWHwh1	53.32266	-132.20231	GIS_ID_Link62897	Island Timberlands
Falls Creek	CWHwh1	53.32282	-132.20193	GIS_ID_Link62898	Island Timberlands
Falls Creek	CWHwh1	53.32368	-132.20093	GIS_ID_Link62899	Island Timberlands
Falls Creek	CWHwh1	53.32249	-132.20249	GIS_ID_Link62900	Island Timberlands
Falls Creek	CWHwh1	53.32602	-132.198	GIS_ID_Link62901	Island Timberlands
Falls Creek	CWHwh1	53.32398	-132.20078	GIS_ID_Link62902	Island Timberlands
Brent Creek	CWHwh1	53.35546	-132.19599	GIS_ID_Link62903	Island Timberlands
Skowkona Creek CW	CWHwh1	53.31322	-132.14745	GIS_ID_Link62904	Island Timberlands
Skowkona Creek CW	CWHwh1	53.31029	-132.15532	GIS_ID_Link62905	Island Timberlands
Skowkona Creek CW	CWHwh1	53.30661	-132.15219	GIS_ID_Link62906	Island Timberlands
Skowkona Creek CW	CWHwh1	53.31246	-132.1499	GIS_ID_Link62907	Island Timberlands
Skowkona Creek CW	CWHwh1	53.31296	-132.14993	GIS_ID_Link62908	Island Timberlands
Skowkona Creek CW	CWHwh1	53.3081	-132.15	GIS_ID_Link62909	Island Timberlands
Skowkona Creek CW	CWHwh1	53.30829	-132.1534	GIS_ID_Link62910	Island Timberlands
Skowkona Creek CW	CWHwh1	53.30865	-132.15403	GIS_ID_Link62911	Island Timberlands
Yakoun River Upper	CWHwh1	53.40269	-132.2459	GIS_ID_Link62912	Island Timberlands
Yakoun River Upper	CWHwh1	53.40274	-132.2456	GIS_ID_Link62913	Island Timberlands
Yakoun River Upper	CWHwh1	53.40396	-132.24618	GIS_ID_Link62914	Island Timberlands
Yakoun River Upper	CWHwh1	53.40348	-132.24601	GIS_ID_Link62915	Island Timberlands
Yakoun River Upper	CWHwh1	53.40347	-132.24678	GIS_ID_Link62916	Island Timberlands
Yakoun River Upper	CWHwh1	53.40331	-132.24618	GIS_ID_Link62917	Island Timberlands
Three Mile Creek Upper	CWHwh1	53.39868	-132.24512	GIS_ID_Link62918	Island Timberlands
Yakoun River Upper	CWHwh1	53.40023	-132.24206	GIS_ID_Link62919	Island Timberlands
Yakoun River Upper	CWHwh1	53.40027	-132.2416	GIS_ID_Link62920	Island Timberlands
Yakoun River Upper	CWHwh1	53.39996	-132.24115	GIS_ID_Link62921	Island Timberlands
Yakoun River Upper	CWHwh1	53.39955	-132.24257	GIS_ID_Link62922	Island Timberlands
Yakoun River Upper	CWHwh1	53.40059	-132.24655	GIS_ID_Link62923	Island Timberlands
Yakoun River Upper	CWHwh1	53.4003	-132.2483	GIS_ID_Link62924	Island Timberlands
Yakoun River Upper	CWHwh1	53.40112	-132.24846	GIS_ID_Link62925	Island Timberlands
Yakoun River Upper	CWHwh1	53.40028	-132.24194	GIS_ID_Link62926	Island Timberlands
Yakoun River Upper	CWHwh1	53.39989	-132.24128	GIS_ID_Link62927	Island Timberlands
Yakoun River Upper	CWHwh1	53.40062	-132.24759	GIS_ID_Link62928	Island Timberlands
Yakoun River Upper	CWHwh1	53.40057	-132.24837	GIS_ID_Link62929	Island Timberlands
Three Mile Creek Upper	CWHwh1	53.40133	-132.24155	GIS_ID_Link62930	Island Timberlands
Etheline Creek	CWHwh1	53.33292	-132.25345	GIS_ID_Link62931	Island Timberlands

Location (Basin)	Biogeo Zone (BGC_LABEL)	Latitude	Longitude	GIS_ID	Ownership
Etheline Creek	CWHwh1	53.33302	-132.25419	GIS_ID_Link62932	Island Timberlands
Etheline Creek	CWHwh1	53.33255	-132.25367	GIS_ID_Link62933	Island Timberlands
Etheline Creek	CWHwh1	53.33306	-132.25353	GIS_ID_Link62934	Island Timberlands
Etheline Creek	CWHwh1	53.32896	-132.2563	GIS_ID_Link62935	Island Timberlands
Etheline Creek	CWHwh1	53.33209	-132.25914	GIS_ID_Link62936	Island Timberlands
Etheline Creek	CWHwh1	53.32876	-132.25443	GIS_ID_Link62937	Island Timberlands
Etheline Creek	CWHwh1	53.3294	-132.25506	GIS_ID_Link62938	Island Timberlands
Etheline Creek	CWHwh1	53.32834	-132.25537	GIS_ID_Link62939	Island Timberlands
Etheline Creek	CWHwh1	53.33213	-132.25744	GIS_ID_Link62940	Island Timberlands
Etheline Creek	CWHwh1	53.32912	-132.24509	GIS_ID_Link62941	Island Timberlands
Etheline Creek	CWHwh1	53.32888	-132.24501	GIS_ID_Link62942	Island Timberlands
Etheline Creek	CWHwh1	53.32981	-132.2448	GIS_ID_Link62943	Island Timberlands
Etheline Creek	CWHwh1	53.32828	-132.24478	GIS_ID_Link62944	Island Timberlands
Etheline Creek	CWHwh1	53.32949	-132.24526	GIS_ID_Link62945	Island Timberlands
Etheline Creek	CWHwh1	53.32953	-132.24509	GIS_ID_Link62946	Island Timberlands
Etheline Creek	CWHwh1	53.3283	-132.24469	GIS_ID_Link62947	Island Timberlands
Etheline Creek	CWHwh1	53.33284	-132.25139	GIS_ID_Link62948	Island Timberlands
Etheline Creek	CWHwh1	53.33264	-132.2535	GIS_ID_Link62949	Island Timberlands
Etheline Creek	CWHwh1	53.33323	-132.25346	GIS_ID_Link62950	Island Timberlands
Etheline Creek	CWHwh1	53.33201	-132.25393	GIS_ID_Link62951	Island Timberlands
Brent Creek	CWHwh1	53.3399	-132.24615	GIS_ID_Link62952	Island Timberlands
Brent Creek	CWHwh1	53.3398	-132.24682	GIS_ID_Link62953	Island Timberlands
Brent Creek	CWHwh1	53.33989	-132.24644	GIS_ID_Link62954	Island Timberlands
Etheline Creek	CWHwh1	53.32863	-132.25451	GIS_ID_Link62955	Island Timberlands
Etheline Creek	CWHwh1	53.32893	-132.2545	GIS_ID_Link62956	Island Timberlands
Etheline Creek	CWHwh1	53.329	-132.25291	GIS_ID_Link62957	Island Timberlands
Etheline Creek	CWHwh1	53.32904	-132.25433	GIS_ID_Link62958	Island Timberlands
Etheline Creek	CWHwh1	53.32894	-132.24629	GIS_ID_Link62959	Island Timberlands
Etheline Creek	CWHwh1	53.32881	-132.24569	GIS_ID_Link62960	Island Timberlands
Etheline Creek	CWHwh1	53.32886	-132.24589	GIS_ID_Link62961	Island Timberlands
Etheline Creek	CWHwh1	53.32995	-132.2461	GIS_ID_Link62962	Island Timberlands
Etheline Creek	CWHwh1	53.32997	-132.24568	GIS_ID_Link62963	Island Timberlands
Etheline Creek	CWHwh1	53.32999	-132.24585	GIS_ID_Link62964	Island Timberlands
Brent Creek	CWHwh1	53.3387	-132.24495	GIS_ID_Link62965	Island Timberlands
Brent Creek	CWHwh1	53.3387	-132.2464	GIS_ID_Link62966	Island Timberlands
Brent Creek	CWHwh1	53.33895	-132.24588	GIS_ID_Link62967	Island Timberlands
Brent Creek	CWHwh1	53.33884	-132.24505	GIS_ID_Link62968	Island Timberlands
Brent Creek	CWHwh1	53.33868	-132.24526	GIS_ID_Link62969	Island Timberlands
Brent Creek	CWHwh1	53.3387	-132.24629	GIS_ID_Link62970	Island Timberlands
Skowkona Creek CW	CWHwh1	53.31278	-132.16421	GIS_ID_Link62971	Island Timberlands
Skowkona Creek CW	CWHwh1	53.30431	-132.16133	GIS_ID_Link62972	Island Timberlands
Yakoun River Upper	CWHwh1	53.35704	-132.24645	GIS_ID_Link62973	Island Timberlands
Yakoun River Upper	CWHwh1	53.3572	-132.24601	GIS_ID_Link62974	Island Timberlands
Yakoun River Upper	CWHwh1	53.35698	-132.2462	GIS_ID_Link62975	Island Timberlands
Yakoun River Upper	CWHwh1	53.35641	-132.24721	GIS_ID_Link62976	Island Timberlands
Yakoun River Upper	CWHwh1	53.35595	-132.24718	GIS_ID_Link62977	Island Timberlands
Yakoun River Upper	CWHwh1	53.35549	-132.24752	GIS_ID_Link62978	Island Timberlands
Yakoun River Upper	CWHwh1	53.35628	-132.24714	GIS_ID_Link62979	Island Timberlands
Yakoun River Upper	CWHwh1	53.35567	-132.24753	GIS_ID_Link62980	Island Timberlands
Lina Island	CWHwh1	53.22243	-132.1368	GIS_ID_Link62981	Island Timberlands
Lina Island	CWHwh1	53.2219	-132.13682	GIS_ID_Link62982	Island Timberlands

Location (Basin)	Biogeo Zone (BGC_LABEL)	Latitude	Longitude	GIS_ID	Ownership
Lina Island	CWHwh1	53.22181	-132.13685	GIS_ID_Link62983	Island Timberlands
Lina Island	CWHwh1	53.22028	-132.1422	GIS_ID_Link62984	Island Timberlands
Lina Island	CWHwh1	53.22305	-132.14154	GIS_ID_Link62985	Island Timberlands
Lina Island	CWHwh1	53.22415	-132.14011	GIS_ID_Link62986	Island Timberlands
Lina Island	CWHwh1	53.22224	-132.14053	GIS_ID_Link62987	Island Timberlands
Lina Island	CWHwh1	53.22187	-132.14102	GIS_ID_Link62988	Island Timberlands
Lina Island	CWHwh1	53.21963	-132.14058	GIS_ID_Link62989	Island Timberlands
Lina Island	CWHwh1	53.22222	-132.13945	GIS_ID_Link62990	Island Timberlands
Lina Island	CWHwh1	53.22035	-132.14167	GIS_ID_Link62991	Island Timberlands
Lina Island	CWHwh1	53.22175	-132.1431	GIS_ID_Link62992	Island Timberlands
Lina Island	CWHwh1	53.22297	-132.13834	GIS_ID_Link62993	Island Timberlands
Lina Island	CWHwh1	53.22151	-132.142	GIS_ID_Link62994	Island Timberlands
Lina Island	CWHwh1	53.22232	-132.13869	GIS_ID_Link62995	Island Timberlands
Lina Island	CWHwh1	53.22222	-132.13883	GIS_ID_Link62996	Island Timberlands
Lina Island	CWHwh1	53.22534	-132.14729	GIS_ID_Link62997	Island Timberlands
Lina Island	CWHwh1	53.22611	-132.14675	GIS_ID_Link62998	Island Timberlands
Lina Island	CWHwh1	53.22488	-132.14812	GIS_ID_Link62999	Island Timberlands
Lina Island	CWHwh1	53.22665	-132.15051	GIS_ID_Link63000	Island Timberlands
Lina Island	CWHwh1	53.22671	-132.15088	GIS_ID_Link63001	Island Timberlands
Lina Island	CWHwh1	53.22538	-132.14721	GIS_ID_Link63002	Island Timberlands
Lina Island	CWHwh1	53.22407	-132.14595	GIS_ID_Link63003	Island Timberlands
Lina Island	CWHwh1	53.22613	-132.14988	GIS_ID_Link63004	Island Timberlands
Lina Island	CWHwh1	53.22653	-132.15056	GIS_ID_Link63005	Island Timberlands
Lina Island	CWHwh1	53.21924	-132.14395	GIS_ID_Link63006	Island Timberlands
Lina Island	CWHwh1	53.22721	-132.1534	GIS_ID_Link63007	Island Timberlands
Lina Island	CWHwh1	53.23025	-132.152	GIS_ID_Link63008	Island Timberlands
Lina Island	CWHwh1	53.21849	-132.14223	GIS_ID_Link63009	Island Timberlands
Lina Island	CWHwh1	53.22824	-132.15292	GIS_ID_Link63010	Island Timberlands
Lina Island	CWHwh1	53.2271	-132.1545	GIS_ID_Link63011	Island Timberlands
Lina Island	CWHwh1	53.22664	-132.15411	GIS_ID_Link63012	Island Timberlands
Lina Island	CWHwh1	53.2289	-132.15428	GIS_ID_Link63013	Island Timberlands
Lina Island	CWHwh1	53.22763	-132.1532	GIS_ID_Link63014	Island Timberlands
Lina Island	CWHwh1	53.21899	-132.14343	GIS_ID_Link63015	Island Timberlands
Lina Island	CWHwh1	53.21827	-132.14045	GIS_ID_Link63016	Island Timberlands
Lina Island	CWHwh1	53.2304	-132.15218	GIS_ID_Link63017	Island Timberlands
Lina Island	CWHwh1	53.22687	-132.15314	GIS_ID_Link63018	Island Timberlands
Lina Island	CWHwh1	53.22677	-132.15317	GIS_ID_Link63019	Island Timberlands
Yakoun River Upper	CWHwh1	53.35036	-132.24732	GIS_ID_Link63020	Island Timberlands
Yakoun River Upper	CWHwh1	53.34974	-132.24611	GIS_ID_Link63021	Island Timberlands
Yakoun River Upper	CWHwh1	53.35611	-132.24832	GIS_ID_Link63022	Island Timberlands
Yakoun River Upper	CWHwh1	53.35594	-132.24773	GIS_ID_Link63023	Island Timberlands
Yakoun River Upper	CWHwh1	53.40768	-132.25409	GIS_ID_Link63024	Island Timberlands
Yakoun River Upper	CWHwh1	53.40825	-132.2542	GIS_ID_Link63025	Island Timberlands
Yakoun River Upper	CWHwh1	53.40778	-132.25409	GIS_ID_Link63026	Island Timberlands
Three Mile Creek Lower	CWHwh1	53.38418	-132.16682	GIS_ID_Link63027	Island Timberlands
Three Mile Creek Lower	CWHwh1	53.38424	-132.16651	GIS_ID_Link63028	Island Timberlands
Three Mile Creek Lower	CWHwh1	53.38448	-132.16613	GIS_ID_Link63029	Island Timberlands
Three Mile Creek Lower	CWHwh1	53.38457	-132.16633	GIS_ID_Link63030	Island Timberlands
Three Mile Creek Lower	CWHwh1	53.38365	-132.16733	GIS_ID_Link63031	Island Timberlands
Three Mile Creek Lower	CWHwh1	53.38382	-132.16452	GIS_ID_Link63032	Island Timberlands
Three Mile Creek Lower	CWHwh1	53.3848	-132.16586	GIS_ID_Link63033	Island Timberlands

Location (Basin)	Biogeo Zone (BGC_LABEL)	Latitude	Longitude	GIS_ID	Ownership
Three Mile Creek Lower	CWHwh1	53.38451	-132.16537	GIS_ID_Link63034	Island Timberlands
Three Mile Creek Lower	CWHwh1	53.38446	-132.16484	GIS_ID_Link63035	Island Timberlands
Three Mile Creek Lower	CWHwh1	53.38436	-132.16653	GIS_ID_Link63036	Island Timberlands
Three Mile Creek Lower	CWHwh1	53.3844	-132.16501	GIS_ID_Link63037	Island Timberlands
Three Mile Creek Lower	CWHwh1	53.3831	-132.16777	GIS_ID_Link63038	Island Timberlands
Three Mile Creek Lower	CWHwh1	53.3831	-132.16802	GIS_ID_Link63039	Island Timberlands
Three Mile Creek Lower	CWHwh1	53.38097	-132.16886	GIS_ID_Link63040	Island Timberlands
Three Mile Creek Lower	CWHwh1	53.38072	-132.16966	GIS_ID_Link63041	Island Timberlands
Three Mile Creek Lower	CWHwh1	53.38296	-132.168	GIS_ID_Link63042	Island Timberlands
Three Mile Creek Lower	CWHwh1	53.38287	-132.16781	GIS_ID_Link63043	Island Timberlands
Three Mile Creek Lower	CWHwh1	53.38248	-132.16799	GIS_ID_Link63044	Island Timberlands
Three Mile Creek Lower	CWHwh1	53.38074	-132.16926	GIS_ID_Link63045	Island Timberlands
Three Mile Creek Lower	CWHwh1	53.38149	-132.16868	GIS_ID_Link63046	Island Timberlands
Three Mile Creek Lower	CWHwh1	53.38127	-132.16852	GIS_ID_Link63047	Island Timberlands
Three Mile Creek Lower	CWHwh1	53.38182	-132.16822	GIS_ID_Link63048	Island Timberlands
Three Mile Creek Lower	CWHwh1	53.3831	-132.16788	GIS_ID_Link63049	Island Timberlands
Three Mile Creek Lower	CWHwh1	53.38072	-132.16948	GIS_ID_Link63050	Island Timberlands
Three Mile Creek Lower	CWHwh1	53.3819	-132.16843	GIS_ID_Link63051	Island Timberlands
Survey Creek Upper	CWHwh1	53.34018	-132.17314	GIS_ID_Link63052	Island Timberlands
Etheline Creek	CWHwh1	53.32018	-132.23691	GIS_ID_Link63053	Island Timberlands
Etheline Creek	CWHwh1	53.31695	-132.23782	GIS_ID_Link63054	Island Timberlands
Etheline Creek	CWHwh1	53.31722	-132.23176	GIS_ID_Link63055	Island Timberlands
Etheline Creek	CWHwh1	53.31761	-132.23275	GIS_ID_Link63056	Island Timberlands
Etheline Creek	CWHwh1	53.31933	-132.23634	GIS_ID_Link63057	Island Timberlands
Etheline Creek	CWHwh1	53.32013	-132.23781	GIS_ID_Link63058	Island Timberlands
Etheline Creek	CWHwh1	53.31619	-132.23101	GIS_ID_Link63059	Island Timberlands
Etheline Creek	CWHwh1	53.31957	-132.2365	GIS_ID_Link63060	Island Timberlands
Etheline Creek	CWHwh1	53.31999	-132.23782	GIS_ID_Link63061	Island Timberlands
Etheline Creek	CWHwh1	53.31499	-132.22878	GIS_ID_Link63062	Island Timberlands
Etheline Creek	CWHwh1	53.31715	-132.23241	GIS_ID_Link63063	Island Timberlands
Etheline Creek	CWHwh2	53.31352	-132.23781	GIS_ID_Link63064	Island Timberlands
Etheline Creek	CWHwh2	53.31256	-132.23781	GIS_ID_Link63065	Island Timberlands
Etheline Creek	CWHwh2	53.31336	-132.23782	GIS_ID_Link63066	Island Timberlands
Etheline Creek	CWHwh2	53.30684	-132.23106	GIS_ID_Link63067	Island Timberlands
Etheline Creek	CWHwh2	53.30906	-132.23608	GIS_ID_Link63068	Island Timberlands
Etheline Creek	CWHwh2	53.30851	-132.23537	GIS_ID_Link63069	Island Timberlands
Etheline Creek	CWHwh2	53.30764	-132.23534	GIS_ID_Link63070	Island Timberlands
Etheline Creek	CWHwh2	53.30926	-132.23541	GIS_ID_Link63071	Island Timberlands
Etheline Creek	CWHwh2	53.30824	-132.23432	GIS_ID_Link63072	Island Timberlands
Etheline Creek	CWHwh2	53.30868	-132.23679	GIS_ID_Link63073	Island Timberlands
Etheline Creek	CWHwh2	53.30907	-132.23583	GIS_ID_Link63074	Island Timberlands
Etheline Creek	CWHwh2	53.30807	-132.23549	GIS_ID_Link63075	Island Timberlands
Etheline Creek	CWHwh2	53.30921	-132.23585	GIS_ID_Link63076	Island Timberlands
Etheline Creek	CWHwh2	53.30921	-132.23556	GIS_ID_Link63077	Island Timberlands
Etheline Creek	CWHwh2	53.30777	-132.23536	GIS_ID_Link63078	Island Timberlands
Etheline Creek	CWHwh1	53.31413	-132.22813	GIS_ID_Link63079	Island Timberlands
Etheline Creek	CWHwh1	53.31423	-132.22836	GIS_ID_Link63080	Island Timberlands
Etheline Creek	CWHwh1	53.31864	-132.23616	GIS_ID_Link63081	Island Timberlands
Etheline Creek	CWHwh1	53.31383	-132.22788	GIS_ID_Link63082	Island Timberlands
Etheline Creek	CWHwh1	53.3198	-132.23754	GIS_ID_Link63083	Island Timberlands
Etheline Creek	CWHwh1	53.31944	-132.23696	GIS_ID_Link63084	Island Timberlands

Location (Basin)	Biogeo Zone (BGC_LABEL)	Latitude	Longitude	GIS_ID	Ownership
Etheline Creek	CWHwh1	53.31513	-132.23005	GIS_ID_Link63085	Island Timberlands
Etheline Creek	CWHwh1	53.31705	-132.23344	GIS_ID_Link63086	Island Timberlands
Etheline Creek	CWHwh1	53.31677	-132.23245	GIS_ID_Link63087	Island Timberlands
Etheline Creek	CWHwh1	53.31457	-132.229	GIS_ID_Link63088	Island Timberlands
Etheline Creek	CWHwh1	53.31798	-132.23434	GIS_ID_Link63089	Island Timberlands
Etheline Creek	CWHwh2	53.3087	-132.22961	GIS_ID_Link63090	Island Timberlands
Etheline Creek	CWHwh2	53.30896	-132.22944	GIS_ID_Link63091	Island Timberlands
Etheline Creek	CWHwh2	53.30632	-132.2251	GIS_ID_Link63092	Island Timberlands
Etheline Creek	CWHwh2	53.31338	-132.22742	GIS_ID_Link63093	Island Timberlands
Drill Creek	CWHwh1	53.46345	-132.24527	GIS_ID_Link63094	Island Timberlands
Drill Creek	CWHwh1	53.46431	-132.24453	GIS_ID_Link63095	Island Timberlands
Falls Creek	CWHwh1	53.32717	-132.20452	GIS_ID_Link63096	Island Timberlands
Falls Creek	CWHwh1	53.32726	-132.2046	GIS_ID_Link63097	Island Timberlands
Falls Creek	CWHwh1	53.32708	-132.20402	GIS_ID_Link63098	Island Timberlands
Falls Creek	CWHwh1	53.32723	-132.20444	GIS_ID_Link63099	Island Timberlands
Falls Creek	CWHwh1	53.32746	-132.20352	GIS_ID_Link63100	Island Timberlands
Falls Creek	CWHwh1	53.32809	-132.20356	GIS_ID_Link63101	Island Timberlands
Falls Creek	CWHwh1	53.32772	-132.20338	GIS_ID_Link63102	Island Timberlands
Wilson Creek North	CWHwh1	53.43672	-132.26003	GIS_ID_Link63103	Island Timberlands
Wilson Creek North	CWHwh1	53.43517	-132.2586	GIS_ID_Link63104	Island Timberlands
Wilson Creek North	CWHwh1	53.43613	-132.26031	GIS_ID_Link63105	Island Timberlands
Wilson Creek North	CWHwh1	53.43577	-132.25977	GIS_ID_Link63106	Island Timberlands
Wilson Creek North	CWHwh1	53.43633	-132.26012	GIS_ID_Link63107	Island Timberlands
Wilson Creek North	CWHwh1	53.43462	-132.25831	GIS_ID_Link63108	Island Timberlands
Wilson Creek North	CWHwh1	53.43534	-132.25934	GIS_ID_Link63109	Island Timberlands
Yakoun River Lower	CWHwh1	53.43706	-132.25728	GIS_ID_Link63110	Island Timberlands
Yakoun River Lower	CWHwh1	53.43733	-132.25737	GIS_ID_Link63111	Island Timberlands
Yakoun River Lower	CWHwh1	53.43754	-132.25783	GIS_ID_Link63112	Island Timberlands
Yakoun River Lower	CWHwh1	53.43834	-132.25765	GIS_ID_Link63113	Island Timberlands
Yakoun River Lower	CWHwh1	53.44013	-132.25673	GIS_ID_Link63114	Island Timberlands
Yakoun River Lower	CWHwh1	53.44033	-132.25852	GIS_ID_Link63115	Island Timberlands
Yakoun River Lower	CWHwh1	53.43887	-132.25779	GIS_ID_Link63116	Island Timberlands
Yakoun River Lower	CWHwh1	53.4371	-132.25729	GIS_ID_Link63117	Island Timberlands
Yakoun River Lower	CWHwh1	53.44053	-132.25661	GIS_ID_Link63118	Island Timberlands
Wilson Creek North	CWHwh1	53.43797	-132.25551	GIS_ID_Link63119	Island Timberlands
Wilson Creek North	CWHwh1	53.43734	-132.25639	GIS_ID_Link63120	Island Timberlands
Wilson Creek North	CWHwh1	53.4354	-132.26041	GIS_ID_Link63121	Island Timberlands
Wilson Creek North	CWHwh1	53.43619	-132.26055	GIS_ID_Link63122	Island Timberlands
Wilson Creek North	CWHwh1	53.43603	-132.26031	GIS_ID_Link63123	Island Timberlands
Wilson Creek North	CWHwh1	53.43542	-132.25998	GIS_ID_Link63124	Island Timberlands
Wilson Creek North	CWHwh1	53.43609	-132.26048	GIS_ID_Link63125	Island Timberlands
Wilson Creek North	CWHwh1	53.43513	-132.25963	GIS_ID_Link63126	Island Timberlands
Wilson Creek North	CWHwh1	53.43543	-132.26017	GIS_ID_Link63127	Island Timberlands
Wilson Creek North	CWHwh1	53.43605	-132.26054	GIS_ID_Link63128	Island Timberlands
Wilson Creek North	CWHwh1	53.43516	-132.25959	GIS_ID_Link63129	Island Timberlands
Wilson Creek North	CWHwh1	53.43563	-132.26013	GIS_ID_Link63130	Island Timberlands
Wilson Creek North	CWHwh1	53.43566	-132.2604	GIS_ID_Link63131	Island Timberlands
Yakoun River Lower	CWHwh1	53.44061	-132.2576	GIS_ID_Link63132	Island Timberlands
Yakoun River Lower	CWHwh1	53.43952	-132.25925	GIS_ID_Link63133	Island Timberlands
Yakoun River Lower	CWHwh1	53.44078	-132.2589	GIS_ID_Link63134	Island Timberlands
Yakoun River Lower	CWHwh1	53.43948	-132.25833	GIS_ID_Link63135	Island Timberlands

Location (Basin)	Biogeo Zone (BGC_LABEL)	Latitude	Longitude	GIS_ID	Ownership
Yakoun River Lower	CWHwh1	53.43989	-132.25856	GIS_ID_Link63136	Island Timberlands
Yakoun River Lower	CWHwh1	53.44038	-132.25774	GIS_ID_Link63137	Island Timberlands
Yakoun River Lower	CWHwh1	53.43837	-132.25812	GIS_ID_Link63138	Island Timberlands
Yakoun River Lower	CWHwh1	53.43914	-132.2582	GIS_ID_Link63139	Island Timberlands
Yakoun River Lower	CWHwh1	53.44048	-132.25679	GIS_ID_Link63140	Island Timberlands
Etheline Creek	CWHwh1	53.33697	-132.26187	GIS_ID_Link63141	Island Timberlands
Etheline Creek	CWHwh1	53.33764	-132.26044	GIS_ID_Link63142	Island Timberlands
Etheline Creek	CWHwh1	53.33624	-132.26067	GIS_ID_Link63143	Island Timberlands
Yakoun River Upper	CWHwh1	53.40208	-132.28436	GIS_ID_Link63144	Island Timberlands
Yakoun River Upper	CWHwh1	53.39777	-132.2825	GIS_ID_Link63145	Island Timberlands
Yakoun River Upper	CWHwh1	53.40131	-132.28276	GIS_ID_Link63146	Island Timberlands
Yakoun River Upper	CWHwh1	53.40232	-132.28437	GIS_ID_Link63147	Island Timberlands
Yakoun River Upper	CWHwh1	53.40626	-132.27478	GIS_ID_Link63148	Island Timberlands
Yakoun River Upper	CWHwh1	53.40689	-132.27403	GIS_ID_Link63149	Island Timberlands
Yakoun River Upper	CWHwh1	53.39299	-132.27725	GIS_ID_Link63150	Island Timberlands
Yakoun River Upper	CWHwh1	53.3969	-132.28217	GIS_ID_Link63151	Island Timberlands
Yakoun River Upper	CWHwh1	53.406	-132.27971	GIS_ID_Link63152	Island Timberlands
Yakoun River Upper	CWHwh1	53.39372	-132.27889	GIS_ID_Link63153	Island Timberlands
Yakoun River Upper	CWHwh1	53.39488	-132.28335	GIS_ID_Link63154	Island Timberlands
Yakoun River Upper	CWHwh1	53.40036	-132.28447	GIS_ID_Link63155	Island Timberlands
Yakoun River Upper	CWHwh1	53.40161	-132.28466	GIS_ID_Link63156	Island Timberlands
Yakoun River Upper	CWHwh1	53.40003	-132.28193	GIS_ID_Link63157	Island Timberlands
Yakoun River Upper	CWHwh1	53.39574	-132.2811	GIS_ID_Link63158	Island Timberlands
Yakoun River Upper	CWHwh1	53.40428	-132.27968	GIS_ID_Link63159	Island Timberlands
Yakoun River Upper	CWHwh1	53.38444	-132.28304	GIS_ID_Link63160	Island Timberlands
Yakoun River Upper	CWHwh1	53.38468	-132.28131	GIS_ID_Link63161	Island Timberlands
Yakoun River Upper	CWHwh1	53.38483	-132.28468	GIS_ID_Link63162	Island Timberlands
Yakoun River Upper	CWHwh1	53.39054	-132.27832	GIS_ID_Link63163	Island Timberlands
Yakoun River Upper	CWHwh1	53.38964	-132.27974	GIS_ID_Link63164	Island Timberlands
Yakoun River Upper	CWHwh1	53.39153	-132.27755	GIS_ID_Link63165	Island Timberlands
Yakoun River Upper	CWHwh1	53.38535	-132.28242	GIS_ID_Link63166	Island Timberlands
Yakoun River Upper	CWHwh1	53.38856	-132.28186	GIS_ID_Link63167	Island Timberlands
Yakoun River Upper	CWHwh1	53.38691	-132.28047	GIS_ID_Link63168	Island Timberlands
Yakoun River Upper	CWHwh1	53.39056	-132.28183	GIS_ID_Link63169	Island Timberlands
Yakoun River Upper	CWHwh1	53.38599	-132.28509	GIS_ID_Link63170	Island Timberlands
Yakoun River Upper	CWHwh1	53.40233	-132.28187	GIS_ID_Link63171	Island Timberlands
Yakoun River Upper	CWHwh1	53.40098	-132.28317	GIS_ID_Link63172	Island Timberlands
Yakoun River Upper	CWHwh1	53.40163	-132.28373	GIS_ID_Link63173	Island Timberlands
Yakoun River Upper	CWHwh1	53.40027	-132.27961	GIS_ID_Link63174	Island Timberlands
Yakoun River Upper	CWHwh1	53.39773	-132.28241	GIS_ID_Link63175	Island Timberlands
Yakoun River Upper	CWHwh1	53.39544	-132.28339	GIS_ID_Link63176	Island Timberlands
Yakoun River Upper	CWHwh1	53.40657	-132.28059	GIS_ID_Link63177	Island Timberlands
Yakoun River Upper	CWHwh1	53.40132	-132.28271	GIS_ID_Link63178	Island Timberlands
Yakoun River Upper	CWHwh1	53.39898	-132.28007	GIS_ID_Link63179	Island Timberlands
Yakoun River Upper	CWHwh1	53.39908	-132.27849	GIS_ID_Link63180	Island Timberlands
Yakoun River Upper	CWHwh1	53.4003	-132.28457	GIS_ID_Link63181	Island Timberlands
Yakoun River Upper	CWHwh1	53.39309	-132.27761	GIS_ID_Link63182	Island Timberlands
Yakoun River Upper	CWHwh1	53.40203	-132.28425	GIS_ID_Link63183	Island Timberlands
Yakoun River Upper	CWHwh1	53.40658	-132.27451	GIS_ID_Link63184	Island Timberlands
Yakoun River Upper	CWHwh1	53.40561	-132.27657	GIS_ID_Link63185	Island Timberlands
Yakoun River Upper	CWHwh1	53.39395	-132.27955	GIS_ID_Link63186	Island Timberlands

Location (Basin)	Biogeo Zone (BGC_LABEL)	Latitude	Longitude	GIS_ID	Ownership
Yakoun River Upper	CWHwh1	53.40579	-132.27906	GIS_ID_Link63187	Island Timberlands
Yakoun River Upper	CWHwh1	53.40231	-132.27942	GIS_ID_Link63188	Island Timberlands
Yakoun River Upper	CWHwh1	53.3955	-132.28245	GIS_ID_Link63189	Island Timberlands
Yakoun River Upper	CWHwh1	53.38449	-132.28305	GIS_ID_Link63190	Island Timberlands
Yakoun River Upper	CWHwh1	53.38502	-132.28202	GIS_ID_Link63191	Island Timberlands
Yakoun River Upper	CWHwh1	53.38468	-132.28156	GIS_ID_Link63192	Island Timberlands
Yakoun River Upper	CWHwh1	53.38492	-132.28461	GIS_ID_Link63193	Island Timberlands
Yakoun River Upper	CWHwh1	53.39223	-132.28109	GIS_ID_Link63194	Island Timberlands
Yakoun River Upper	CWHwh1	53.38569	-132.28044	GIS_ID_Link63195	Island Timberlands
Yakoun River Upper	CWHwh1	53.38786	-132.28135	GIS_ID_Link63196	Island Timberlands
Yakoun River Upper	CWHwh1	53.3914	-132.27818	GIS_ID_Link63197	Island Timberlands
Yakoun River Upper	CWHwh1	53.38925	-132.28158	GIS_ID_Link63198	Island Timberlands
Skowkona Creek CW	CWHwh1	53.32865	-132.14677	GIS_ID_Link63199	Island Timberlands
Skowkona Creek CW	CWHwh1	53.32727	-132.14702	GIS_ID_Link63200	Island Timberlands
Skowkona Creek CW	CWHwh1	53.32764	-132.1507	GIS_ID_Link63201	Island Timberlands
Skowkona Creek CW	CWHwh1	53.32729	-132.14636	GIS_ID_Link63202	Island Timberlands
Brent Creek	CWHwh1	53.31106	-132.18585	GIS_ID_Link63203	Island Timberlands
Brent Creek	CWHwh1	53.31137	-132.18604	GIS_ID_Link63204	Island Timberlands
Brent Creek	CWHwh1	53.31128	-132.18588	GIS_ID_Link63205	Island Timberlands
Brent Creek	CWHwh2	53.30756	-132.18752	GIS_ID_Link63206	Island Timberlands
Brent Creek	CWHwh2	53.30788	-132.18798	GIS_ID_Link63207	Island Timberlands
Brent Creek	CWHwh1	53.31018	-132.18743	GIS_ID_Link63208	Island Timberlands
Brent Creek	CWHwh1	53.31086	-132.18714	GIS_ID_Link63209	Island Timberlands
Brent Creek	CWHwh2	53.30868	-132.19124	GIS_ID_Link63210	Island Timberlands
Brent Creek	CWHwh2	53.30907	-132.18922	GIS_ID_Link63211	Island Timberlands
Brent Creek	CWHwh2	53.30892	-132.1902	GIS_ID_Link63212	Island Timberlands
Brent Creek	CWHwh2	53.30999	-132.18938	GIS_ID_Link63213	Island Timberlands
Brent Creek	CWHwh2	53.30799	-132.19248	GIS_ID_Link63214	Island Timberlands
Brent Creek	CWHwh2	53.30765	-132.19465	GIS_ID_Link63215	Island Timberlands
Brent Creek	CWHwh2	53.30917	-132.19372	GIS_ID_Link63216	Island Timberlands
Brent Creek	CWHwh2	53.30959	-132.19161	GIS_ID_Link63217	Island Timberlands
Brent Creek	CWHwh2	53.30648	-132.19302	GIS_ID_Link63218	Island Timberlands
Brent Creek	CWHwh2	53.30607	-132.19319	GIS_ID_Link63219	Island Timberlands
Brent Creek	CWHwh2	53.3064	-132.19432	GIS_ID_Link63220	Island Timberlands
Brent Creek	CWHwh2	53.30921	-132.18857	GIS_ID_Link63221	Island Timberlands
Brent Creek	CWHwh2	53.30909	-132.18911	GIS_ID_Link63222	Island Timberlands
Brent Creek	CWHwh2	53.30929	-132.18828	GIS_ID_Link63223	Island Timberlands
Brent Creek	CWHwh2	53.30955	-132.18878	GIS_ID_Link63224	Island Timberlands
Brent Creek	CWHwh1	53.31028	-132.18628	GIS_ID_Link63225	Island Timberlands
Brent Creek	CWHwh1	53.31082	-132.18608	GIS_ID_Link63226	Island Timberlands
Brent Creek	CWHwh2	53.309	-132.1902	GIS_ID_Link63227	Island Timberlands
Brent Creek	CWHwh2	53.30938	-132.18825	GIS_ID_Link63228	Island Timberlands
Brent Creek	CWHwh1	53.31078	-132.18709	GIS_ID_Link63229	Island Timberlands
Brent Creek	CWHwh2	53.3081	-132.19235	GIS_ID_Link63230	Island Timberlands
Brent Creek	CWHwh2	53.30993	-132.18963	GIS_ID_Link63231	Island Timberlands
Brent Creek	CWHwh2	53.30854	-132.19155	GIS_ID_Link63232	Island Timberlands
Brent Creek	CWHwh2	53.30936	-132.19285	GIS_ID_Link63233	Island Timberlands
Brent Creek	CWHwh2	53.3067	-132.19314	GIS_ID_Link63234	Island Timberlands
Brent Creek	CWHwh2	53.30664	-132.19372	GIS_ID_Link63235	Island Timberlands
Brent Creek	CWHwh2	53.30624	-132.19343	GIS_ID_Link63236	Island Timberlands
Brent Creek	CWHwh2	53.30972	-132.18853	GIS_ID_Link63237	Island Timberlands

Location (Basin)	Biogeo Zone (BGC_LABEL)	Latitude	Longitude	GIS_ID	Ownership
Skowkona Creek CW	CWHwh1	53.3096	-132.17924	GIS_ID_Link63238	Island Timberlands
Skowkona Creek CW	CWHwh1	53.30926	-132.18128	GIS_ID_Link63239	Island Timberlands
Skowkona Creek CW	CWHwh2	53.30902	-132.18185	GIS_ID_Link63240	Island Timberlands
Skowkona Creek CW	CWHwh2	53.30732	-132.18323	GIS_ID_Link63241	Island Timberlands
Skowkona Creek CW	CWHwh2	53.3084	-132.18359	GIS_ID_Link63242	Island Timberlands
Brent Creek	CWHwh2	53.30884	-132.19734	GIS_ID_Link63243	Island Timberlands
Brent Creek	CWHwh1	53.31481	-132.17914	GIS_ID_Link63244	Island Timberlands
Brent Creek	CWHwh1	53.3148	-132.17955	GIS_ID_Link63245	Island Timberlands
Brent Creek	CWHwh1	53.31494	-132.1793	GIS_ID_Link63246	Island Timberlands
Brent Creek	CWHwh1	53.31506	-132.17905	GIS_ID_Link63247	Island Timberlands
Skowkona Creek CW	CWHwh1	53.31425	-132.17903	GIS_ID_Link63248	Island Timberlands
Skowkona Creek CW	CWHwh1	53.31254	-132.18181	GIS_ID_Link63249	Island Timberlands
Skowkona Creek CW	CWHwh1	53.3125	-132.18177	GIS_ID_Link63250	Island Timberlands
Skowkona Creek CW	CWHwh1	53.30941	-132.18009	GIS_ID_Link63251	Island Timberlands
Skowkona Creek CW	CWHwh2	53.30879	-132.18316	GIS_ID_Link63252	Island Timberlands
Skowkona Creek CW	CWHwh2	53.30723	-132.18469	GIS_ID_Link63253	Island Timberlands
Brent Creek	CWHwh2	53.30879	-132.18858	GIS_ID_Link63254	Island Timberlands
Brent Creek	CWHwh2	53.30847	-132.19005	GIS_ID_Link63255	Island Timberlands
Brent Creek	CWHwh1	53.31148	-132.18542	GIS_ID_Link63256	Island Timberlands
Brent Creek	CWHwh1	53.31164	-132.18554	GIS_ID_Link63257	Island Timberlands
Brent Creek	CWHwh1	53.31056	-132.18607	GIS_ID_Link63258	Island Timberlands
Brent Creek	CWHwh1	53.30987	-132.18679	GIS_ID_Link63259	Island Timberlands
Brent Creek	CWHwh1	53.31072	-132.18559	GIS_ID_Link63260	Island Timberlands
Brent Creek	CWHwh2	53.30816	-132.19211	GIS_ID_Link63261	Island Timberlands
Brent Creek	CWHwh2	53.30701	-132.19317	GIS_ID_Link63262	Island Timberlands
Brent Creek	CWHwh2	53.30778	-132.19247	GIS_ID_Link63263	Island Timberlands
Brent Creek	CWHwh2	53.30672	-132.1926	GIS_ID_Link63264	Island Timberlands
Brent Creek	CWHwh2	53.3083	-132.19088	GIS_ID_Link63265	Island Timberlands
Brent Creek	CWHwh2	53.30958	-132.18705	GIS_ID_Link63266	Island Timberlands
Brent Creek	CWHwh1	53.31006	-132.18668	GIS_ID_Link63267	Island Timberlands
Brent Creek	CWHwh2	53.30896	-132.18962	GIS_ID_Link63268	Island Timberlands
Brent Creek	CWHwh2	53.30879	-132.19076	GIS_ID_Link63269	Island Timberlands
Brent Creek	CWHwh2	53.30913	-132.18881	GIS_ID_Link63270	Island Timberlands
Brent Creek	CWHwh1	53.31078	-132.18582	GIS_ID_Link63271	Island Timberlands
Brent Creek	CWHwh1	53.31052	-132.18539	GIS_ID_Link63272	Island Timberlands
Brent Creek	CWHwh2	53.30687	-132.19303	GIS_ID_Link63273	Island Timberlands
Brent Creek	CWHwh2	53.30792	-132.19211	GIS_ID_Link63274	Island Timberlands
Brent Creek	CWHwh2	53.30633	-132.192	GIS_ID_Link63275	Island Timberlands
Brent Creek	CWHwh2	53.30728	-132.1953	GIS_ID_Link63276	Island Timberlands
Brent Creek	CWHwh2	53.30628	-132.19528	GIS_ID_Link63277	Island Timberlands
Brent Creek	CWHwh2	53.30817	-132.19708	GIS_ID_Link63278	Island Timberlands
Brent Creek	CWHwh1	53.31617	-132.18278	GIS_ID_Link63279	Island Timberlands
Skowkona Creek CW	CWHwh1	53.31044	-132.17782	GIS_ID_Link63280	Island Timberlands
Skowkona Creek CW	CWHwh1	53.30997	-132.17911	GIS_ID_Link63281	Island Timberlands
Brent Creek	CWHwh1	53.31719	-132.17999	GIS_ID_Link63282	Island Timberlands
Brent Creek	CWHwh1	53.31733	-132.17949	GIS_ID_Link63283	Island Timberlands
Brent Creek	CWHwh1	53.31309	-132.18163	GIS_ID_Link63284	Island Timberlands
Brent Creek	CWHwh1	53.31405	-132.18097	GIS_ID_Link63285	Island Timberlands
Brent Creek	CWHwh1	53.31424	-132.18176	GIS_ID_Link63286	Island Timberlands
Brent Creek	CWHwh1	53.31589	-132.17702	GIS_ID_Link63287	Island Timberlands
Brent Creek	CWHwh1	53.3161	-132.17815	GIS_ID_Link63288	Island Timberlands

Location (Basin)	Biogeo Zone (BGC_LABEL)	Latitude	Longitude	GIS_ID	Ownership
Brent Creek	CWHwh1	53.31627	-132.17891	GIS_ID_Link63289	Island Timberlands
Brent Creek	CWHwh1	53.31602	-132.17928	GIS_ID_Link63290	Island Timberlands
Brent Creek	CWHwh1	53.31679	-132.17949	GIS_ID_Link63291	Island Timberlands
Brent Creek	CWHwh1	53.31675	-132.17679	GIS_ID_Link63292	Island Timberlands
Brent Creek	CWHwh1	53.31599	-132.17489	GIS_ID_Link63293	Island Timberlands
Brent Creek	CWHwh1	53.31668	-132.17576	GIS_ID_Link63294	Island Timberlands
Brent Creek	CWHwh1	53.317	-132.17565	GIS_ID_Link63295	Island Timberlands
Brent Creek	CWHwh1	53.31721	-132.17983	GIS_ID_Link63296	Island Timberlands
Brent Creek	CWHwh1	53.31726	-132.17983	GIS_ID_Link63297	Island Timberlands
Brent Creek	CWHwh1	53.31317	-132.18165	GIS_ID_Link63298	Island Timberlands
Brent Creek	CWHwh1	53.3144	-132.17997	GIS_ID_Link63299	Island Timberlands
Brent Creek	CWHwh1	53.31473	-132.17971	GIS_ID_Link63300	Island Timberlands
Brent Creek	CWHwh1	53.31654	-132.17584	GIS_ID_Link63301	Island Timberlands
Brent Creek	CWHwh1	53.31578	-132.17705	GIS_ID_Link63302	Island Timberlands
Brent Creek	CWHwh1	53.31714	-132.17984	GIS_ID_Link63303	Island Timberlands
Brent Creek	CWHwh1	53.3164	-132.17618	GIS_ID_Link63304	Island Timberlands
Brent Creek	CWHwh1	53.31596	-132.17708	GIS_ID_Link63305	Island Timberlands
Brent Creek	CWHwh1	53.31604	-132.17804	GIS_ID_Link63306	Island Timberlands
Brent Creek	CWHwh1	53.31612	-132.17875	GIS_ID_Link63307	Island Timberlands
Brent Creek	CWHwh1	53.31617	-132.17984	GIS_ID_Link63308	Island Timberlands
Skowkona Creek CW	CWHwh1	53.31085	-132.18247	GIS_ID_Link63309	Island Timberlands
Skowkona Creek CW	CWHwh1	53.31271	-132.17554	GIS_ID_Link63310	Island Timberlands
Skowkona Creek CW	CWHwh1	53.31468	-132.17486	GIS_ID_Link63311	Island Timberlands
Skowkona Creek CW	CWHwh1	53.31531	-132.17853	GIS_ID_Link63312	Island Timberlands
Skowkona Creek CW	CWHwh1	53.3158	-132.17719	GIS_ID_Link63313	Island Timberlands
Skowkona Creek CW	CWHwh1	53.31531	-132.17812	GIS_ID_Link63314	Island Timberlands
Skowkona Creek CW	CWHwh1	53.31511	-132.17919	GIS_ID_Link63315	Island Timberlands
Skowkona Creek CW	CWHwh1	53.31549	-132.17757	GIS_ID_Link63316	Island Timberlands
Skowkona Creek CW	CWHwh1	53.31459	-132.17864	GIS_ID_Link63317	Island Timberlands
Skowkona Creek CW	CWHwh1	53.31148	-132.17638	GIS_ID_Link63318	Island Timberlands
Skowkona Creek CW	CWHwh1	53.31581	-132.17873	GIS_ID_Link63319	Island Timberlands
Skowkona Creek CW	CWHwh1	53.31411	-132.17644	GIS_ID_Link63320	Island Timberlands
Skowkona Creek CW	CWHwh1	53.31199	-132.18086	GIS_ID_Link63321	Island Timberlands
Skowkona Creek CW	CWHwh1	53.31288	-132.18174	GIS_ID_Link63322	Island Timberlands
Skowkona Creek CW	CWHwh1	53.31307	-132.18164	GIS_ID_Link63323	Island Timberlands
Skowkona Creek CW	CWHwh1	53.312	-132.18001	GIS_ID_Link63324	Island Timberlands
Skowkona Creek CW	CWHwh1	53.31288	-132.18232	GIS_ID_Link63325	Island Timberlands
Skowkona Creek CW	CWHwh1	53.31598	-132.17812	GIS_ID_Link63326	Island Timberlands
Skowkona Creek CW	CWHwh1	53.31568	-132.1775	GIS_ID_Link63327	Island Timberlands
Skowkona Creek CW	CWHwh1	53.31513	-132.17854	GIS_ID_Link63328	Island Timberlands
Skowkona Creek CW	CWHwh1	53.31286	-132.18181	GIS_ID_Link63329	Island Timberlands
Skowkona Creek CW	CWHwh1	53.30615	-132.17889	GIS_ID_Link63330	Island Timberlands
Skowkona Creek CW	CWHwh1	53.30616	-132.17882	GIS_ID_Link63331	Island Timberlands
Skowkona Creek CW	CWHwh1	53.30595	-132.17894	GIS_ID_Link63332	Island Timberlands
Yakoun River Upper	CWHwh1	53.42172	-132.26836	GIS_ID_Link63333	Island Timberlands
Yakoun River Upper	CWHwh1	53.42137	-132.26857	GIS_ID_Link63334	Island Timberlands
Yakoun River Upper	CWHwh1	53.41739	-132.27203	GIS_ID_Link63335	Island Timberlands
Yakoun River Upper	CWHwh1	53.41949	-132.26991	GIS_ID_Link63336	Island Timberlands
Yakoun River Upper	CWHwh1	53.42064	-132.26757	GIS_ID_Link63337	Island Timberlands
Yakoun River Upper	CWHwh1	53.42097	-132.26767	GIS_ID_Link63338	Island Timberlands
Yakoun River Upper	CWHwh1	53.4176	-132.27155	GIS_ID_Link63339	Island Timberlands

Location (Basin)	Biogeo Zone (BGC_LABEL)	Latitude	Longitude	GIS_ID	Ownership
Yakoun River Upper	CWHwh1	53.42123	-132.26856	GIS_ID_Link63340	Island Timberlands
Drill Creek	CWHwh1	53.45766	-132.23862	GIS_ID_Link63341	Island Timberlands
Drill Creek	CWHwh1	53.45756	-132.23947	GIS_ID_Link63342	Island Timberlands
Drill Creek	CWHwh1	53.45766	-132.2409	GIS_ID_Link63343	Island Timberlands
Drill Creek	CWHwh1	53.45766	-132.23949	GIS_ID_Link63344	Island Timberlands
Drill Creek	CWHwh1	53.46323	-132.23654	GIS_ID_Link63345	Island Timberlands
Drill Creek	CWHwh1	53.46345	-132.23751	GIS_ID_Link63346	Island Timberlands
Yakoun River Upper	CWHwh1	53.41311	-132.25376	GIS_ID_Link63347	Island Timberlands
Yakoun River Upper	CWHwh1	53.41388	-132.2534	GIS_ID_Link63348	Island Timberlands
Yakoun River Upper	CWHwh1	53.41408	-132.25324	GIS_ID_Link63349	Island Timberlands
Yakoun River Upper	CWHwh1	53.41397	-132.25325	GIS_ID_Link63350	Island Timberlands
Yakoun River Upper	CWHwh1	53.41112	-132.25538	GIS_ID_Link63351	Island Timberlands
Yakoun River Upper	CWHwh1	53.41025	-132.25546	GIS_ID_Link63352	Island Timberlands
Yakoun River Upper	CWHwh1	53.40997	-132.25607	GIS_ID_Link63353	Island Timberlands
Yakoun River Upper	CWHwh1	53.41104	-132.25547	GIS_ID_Link63354	Island Timberlands
Yakoun River Upper	CWHwh1	53.41	-132.25568	GIS_ID_Link63355	Island Timberlands
Yakoun River Upper	CWHwh1	53.41152	-132.24462	GIS_ID_Link63356	Island Timberlands
Yakoun River Upper	CWHwh1	53.41149	-132.24545	GIS_ID_Link63357	Island Timberlands
Yakoun River Upper	CWHwh1	53.41188	-132.24588	GIS_ID_Link63358	Island Timberlands
Yakoun River Upper	CWHwh1	53.41143	-132.24479	GIS_ID_Link63359	Island Timberlands
Yakoun River Upper	CWHwh1	53.40982	-132.24524	GIS_ID_Link63360	Island Timberlands
Yakoun River Upper	CWHwh1	53.40905	-132.24493	GIS_ID_Link63361	Island Timberlands
Yakoun River Upper	CWHwh1	53.40977	-132.24508	GIS_ID_Link63362	Island Timberlands
Yakoun River Upper	CWHwh1	53.40808	-132.24588	GIS_ID_Link63363	Island Timberlands
Yakoun River Upper	CWHwh1	53.41104	-132.24478	GIS_ID_Link63364	Island Timberlands
Yakoun River Upper	CWHwh1	53.41123	-132.24439	GIS_ID_Link63365	Island Timberlands
Yakoun River Upper	CWHwh1	53.41128	-132.24429	GIS_ID_Link63366	Island Timberlands
Yakoun River Upper	CWHwh1	53.41044	-132.24382	GIS_ID_Link63367	Island Timberlands
Yakoun River Upper	CWHwh1	53.40975	-132.24441	GIS_ID_Link63368	Island Timberlands
Yakoun River Upper	CWHwh1	53.40934	-132.24213	GIS_ID_Link63369	Island Timberlands
Yakoun River Upper	CWHwh1	53.41092	-132.24411	GIS_ID_Link63370	Island Timberlands
Yakoun River Upper	CWHwh1	53.40964	-132.24376	GIS_ID_Link63371	Island Timberlands
Yakoun River Upper	CWHwh1	53.41093	-132.24471	GIS_ID_Link63372	Island Timberlands
Yakoun River Upper	CWHwh1	53.41102	-132.24456	GIS_ID_Link63373	Island Timberlands
Yakoun River Upper	CWHwh1	53.41119	-132.24431	GIS_ID_Link63374	Island Timberlands
Yakoun River Upper	CWHwh1	53.41089	-132.24475	GIS_ID_Link63375	Island Timberlands
Yakoun River Upper	CWHwh1	53.41007	-132.24451	GIS_ID_Link63376	Island Timberlands
Yakoun River Upper	CWHwh1	53.40922	-132.24564	GIS_ID_Link63377	Island Timberlands
Yakoun River Upper	CWHwh1	53.4111	-132.24463	GIS_ID_Link63378	Island Timberlands
Yakoun River Upper	CWHwh1	53.41079	-132.2448	GIS_ID_Link63379	Island Timberlands
Yakoun River Upper	CWHwh1	53.40932	-132.24253	GIS_ID_Link63380	Island Timberlands
Yakoun River Upper	CWHwh1	53.41042	-132.2448	GIS_ID_Link63381	Island Timberlands
Yakoun River Upper	CWHwh1	53.41063	-132.24412	GIS_ID_Link63382	Island Timberlands
Yakoun River Upper	CWHwh1	53.41103	-132.24462	GIS_ID_Link63383	Island Timberlands
Yakoun River Upper	CWHwh1	53.41013	-132.24466	GIS_ID_Link63384	Island Timberlands
Yakoun River Upper	CWHwh1	53.41036	-132.24478	GIS_ID_Link63385	Island Timberlands
Yakoun River Upper	CWHwh1	53.41068	-132.24484	GIS_ID_Link63386	Island Timberlands
Yakoun River Upper	CWHwh1	53.40948	-132.24564	GIS_ID_Link63387	Island Timberlands
Skowkona Creek CW	CWHwh1	53.32095	-132.15262	GIS_ID_Link63388	Island Timberlands
Skowkona Creek CW	CWHwh1	53.31874	-132.15349	GIS_ID_Link63389	Island Timberlands
Skowkona Creek CW	CWHwh1	53.32339	-132.14983	GIS_ID_Link63390	Island Timberlands

Location (Basin)	Biogeo Zone (BGC_LABEL)	Latitude	Longitude	GIS_ID	Ownership
Skowkona Creek CW	CWHwh1	53.32227	-132.15016	GIS_ID_Link63391	Island Timberlands
Skowkona Creek CW	CWHwh1	53.31912	-132.15334	GIS_ID_Link63392	Island Timberlands
Skowkona Creek CW	CWHwh1	53.32288	-132.15123	GIS_ID_Link63393	Island Timberlands
Skowkona Creek CW	CWHwh1	53.32736	-132.14897	GIS_ID_Link63394	Island Timberlands
Skowkona Creek CW	CWHwh1	53.32362	-132.1526	GIS_ID_Link63395	Island Timberlands
Skowkona Creek CW	CWHwh1	53.32117	-132.15104	GIS_ID_Link63396	Island Timberlands
Skowkona Creek CW	CWHwh1	53.32507	-132.14822	GIS_ID_Link63397	Island Timberlands
Skowkona Creek CW	CWHwh1	53.32565	-132.15225	GIS_ID_Link63398	Island Timberlands
Skowkona Creek CW	CWHwh1	53.32515	-132.1487	GIS_ID_Link63399	Island Timberlands
Skowkona Creek CW	CWHwh1	53.32509	-132.14838	GIS_ID_Link63400	Island Timberlands
Skowkona Creek CW	CWHwh1	53.32131	-132.15288	GIS_ID_Link63401	Island Timberlands
Skowkona Creek CW	CWHwh1	53.31907	-132.15344	GIS_ID_Link63402	Island Timberlands
Skowkona Creek CW	CWHwh1	53.32254	-132.15292	GIS_ID_Link63403	Island Timberlands
Skowkona Creek CW	CWHwh1	53.32481	-132.15467	GIS_ID_Link63404	Island Timberlands
Skowkona Creek CW	CWHwh1	53.3247	-132.1536	GIS_ID_Link63405	Island Timberlands
Skowkona Creek CW	CWHwh1	53.3248	-132.15439	GIS_ID_Link63406	Island Timberlands
Falls Creek	CWHwh2	53.3277	-132.22248	GIS_ID_Link63407	Island Timberlands
Falls Creek	CWHwh1	53.32552	-132.22109	GIS_ID_Link63408	Island Timberlands
Skowkona Creek CW	CWHwh1	53.3186	-132.16224	GIS_ID_Link63409	Island Timberlands
Skowkona Creek CW	CWHwh1	53.31888	-132.16283	GIS_ID_Link63410	Island Timberlands
Skowkona Creek CW	CWHwh1	53.31742	-132.16046	GIS_ID_Link63411	Island Timberlands
Skowkona Creek CW	CWHwh1	53.31687	-132.15999	GIS_ID_Link63412	Island Timberlands
Skowkona Creek CW	CWHwh1	53.31859	-132.15991	GIS_ID_Link63413	Island Timberlands
Skowkona Creek CW	CWHwh1	53.3188	-132.16122	GIS_ID_Link63414	Island Timberlands
Skowkona Creek CW	CWHwh1	53.31895	-132.16277	GIS_ID_Link63415	Island Timberlands
Skowkona Creek CW	CWHwh1	53.31888	-132.1609	GIS_ID_Link63416	Island Timberlands
Falls Creek	CWHwh2	53.32109	-132.22579	GIS_ID_Link63417	Island Timberlands
Skowkona Creek CW	CWHwh1	53.32238	-132.14719	GIS_ID_Link63418	Island Timberlands
Skowkona Creek CW	CWHwh1	53.32342	-132.14824	GIS_ID_Link63419	Island Timberlands
Skowkona Creek CW	CWHwh1	53.32638	-132.14711	GIS_ID_Link63420	Island Timberlands
Skowkona Creek CW	CWHwh1	53.32376	-132.14779	GIS_ID_Link63421	Island Timberlands
Skowkona Creek CW	CWHwh1	53.32757	-132.14577	GIS_ID_Link63422	Island Timberlands
Skowkona Creek CW	CWHwh1	53.32629	-132.14692	GIS_ID_Link63423	Island Timberlands
Skowkona Creek CW	CWHwh1	53.32325	-132.14814	GIS_ID_Link63424	Island Timberlands
Survey Creek Upper	CWHwh1	53.33227	-132.14499	GIS_ID_Link63425	Island Timberlands
Survey Creek Upper	CWHwh1	53.33425	-132.14511	GIS_ID_Link63426	Island Timberlands
Skowkona Creek CW	CWHwh1	53.32878	-132.14446	GIS_ID_Link63427	Island Timberlands
Brent Creek	CWHwh1	53.35166	-132.21346	GIS_ID_Link63428	Island Timberlands
Brent Creek	CWHwh1	53.35098	-132.21422	GIS_ID_Link63429	Island Timberlands
Brent Creek	CWHwh1	53.35133	-132.21523	GIS_ID_Link63430	Island Timberlands
Brent Creek	CWHwh1	53.35141	-132.21399	GIS_ID_Link63431	Island Timberlands
Brent Creek	CWHwh1	53.35169	-132.21417	GIS_ID_Link63432	Island Timberlands
Brent Creek	CWHwh1	53.35408	-132.21008	GIS_ID_Link63433	Island Timberlands
Brent Creek	CWHwh1	53.35262	-132.21272	GIS_ID_Link63434	Island Timberlands
Brent Creek	CWHwh1	53.35122	-132.21472	GIS_ID_Link63435	Island Timberlands
Brent Creek	CWHwh1	53.35342	-132.21103	GIS_ID_Link63436	Island Timberlands
Brent Creek	CWHwh1	53.35196	-132.21335	GIS_ID_Link63437	Island Timberlands
Brent Creek	CWHwh1	53.35417	-132.20987	GIS_ID_Link63438	Island Timberlands
Brent Creek	CWHwh1	53.35369	-132.21006	GIS_ID_Link63439	Island Timberlands
Brent Creek	CWHwh1	53.35349	-132.2109	GIS_ID_Link63440	Island Timberlands
Brent Creek	CWHwh1	53.35341	-132.21147	GIS_ID_Link63441	Island Timberlands

Location (Basin)	Biogeo Zone (BGC_LABEL)	Latitude	Longitude	GIS_ID	Ownership
Brent Creek	CWHwh1	53.35346	-132.21127	GIS_ID_Link63442	Island Timberlands
Brent Creek	CWHwh1	53.35247	-132.21282	GIS_ID_Link63443	Island Timberlands
Brent Creek	CWHwh1	53.35325	-132.21158	GIS_ID_Link63444	Island Timberlands
Brent Creek	CWHwh1	53.35289	-132.21251	GIS_ID_Link63445	Island Timberlands
Brent Creek	CWHwh1	53.35124	-132.21492	GIS_ID_Link63446	Island Timberlands
Brent Creek	CWHwh1	53.35125	-132.21438	GIS_ID_Link63447	Island Timberlands
Brent Creek	CWHwh1	53.35387	-132.21022	GIS_ID_Link63448	Island Timberlands
Brent Creek	CWHwh1	53.35119	-132.21402	GIS_ID_Link63449	Island Timberlands
Brent Creek	CWHwh1	53.35297	-132.21288	GIS_ID_Link63450	Island Timberlands
Brent Creek	CWHwh1	53.35055	-132.2159	GIS_ID_Link63451	Island Timberlands
Brent Creek	CWHwh1	53.35258	-132.21388	GIS_ID_Link63452	Island Timberlands
Brent Creek	CWHwh1	53.35247	-132.21453	GIS_ID_Link63453	Island Timberlands
Brent Creek	CWHwh1	53.35147	-132.2155	GIS_ID_Link63454	Island Timberlands
Brent Creek	CWHwh1	53.35388	-132.21082	GIS_ID_Link63455	Island Timberlands
Brent Creek	CWHwh1	53.35332	-132.21176	GIS_ID_Link63456	Island Timberlands
Brent Creek	CWHwh1	53.35361	-132.21134	GIS_ID_Link63457	Island Timberlands
Brent Creek	CWHwh1	53.35219	-132.21331	GIS_ID_Link63458	Island Timberlands
Brent Creek	CWHwh1	53.35183	-132.2141	GIS_ID_Link63459	Island Timberlands
Brent Creek	CWHwh1	53.35087	-132.21577	GIS_ID_Link63460	Island Timberlands
Brent Creek	CWHwh1	53.35212	-132.21318	GIS_ID_Link63461	Island Timberlands
Brent Creek	CWHwh1	53.35219	-132.21306	GIS_ID_Link63462	Island Timberlands
Brent Creek	CWHwh1	53.35195	-132.21352	GIS_ID_Link63463	Island Timberlands
Brent Creek	CWHwh1	53.35372	-132.21106	GIS_ID_Link63464	Island Timberlands
Brent Creek	CWHwh1	53.35289	-132.21251	GIS_ID_Link63465	Island Timberlands
Brent Creek	CWHwh1	53.35167	-132.21427	GIS_ID_Link63466	Island Timberlands
Brent Creek	CWHwh1	53.35185	-132.21385	GIS_ID_Link63467	Island Timberlands
Brent Creek	CWHwh1	53.351	-132.21575	GIS_ID_Link63468	Island Timberlands
Brent Creek	CWHwh1	53.3519	-132.21431	GIS_ID_Link63469	Island Timberlands
Brent Creek	CWHwh1	53.35074	-132.21577	GIS_ID_Link63470	Island Timberlands
Brent Creek	CWHwh1	53.35036	-132.21636	GIS_ID_Link63471	Island Timberlands
Brent Creek	CWHwh1	53.35056	-132.21648	GIS_ID_Link63472	Island Timberlands
Brent Creek	CWHwh1	53.35254	-132.2141	GIS_ID_Link63473	Island Timberlands
Brent Creek	CWHwh1	53.35286	-132.21833	GIS_ID_Link63474	Island Timberlands
Brent Creek	CWHwh1	53.35289	-132.22015	GIS_ID_Link63475	Island Timberlands
Brent Creek	CWHwh1	53.35291	-132.21926	GIS_ID_Link63476	Island Timberlands
Brent Creek	CWHwh1	53.35252	-132.22172	GIS_ID_Link63477	Island Timberlands
Brent Creek	CWHwh1	53.35263	-132.22138	GIS_ID_Link63478	Island Timberlands
Brent Creek	CWHwh1	53.35234	-132.22383	GIS_ID_Link63479	Island Timberlands
Brent Creek	CWHwh1	53.35241	-132.22294	GIS_ID_Link63480	Island Timberlands
Brent Creek	CWHwh1	53.35167	-132.22338	GIS_ID_Link63481	Island Timberlands
Brent Creek	CWHwh1	53.35145	-132.22233	GIS_ID_Link63482	Island Timberlands
Brent Creek	CWHwh1	53.35219	-132.21819	GIS_ID_Link63483	Island Timberlands
Brent Creek	CWHwh1	53.35165	-132.22022	GIS_ID_Link63484	Island Timberlands
Brent Creek	CWHwh1	53.353	-132.21931	GIS_ID_Link63485	Island Timberlands
Brent Creek	CWHwh1	53.35294	-132.22032	GIS_ID_Link63486	Island Timberlands
Brent Creek	CWHwh1	53.35284	-132.21848	GIS_ID_Link63487	Island Timberlands
Brent Creek	CWHwh1	53.35252	-132.22297	GIS_ID_Link63488	Island Timberlands
Brent Creek	CWHwh1	53.35209	-132.22065	GIS_ID_Link63489	Island Timberlands
Brent Creek	CWHwh1	53.35303	-132.21969	GIS_ID_Link63490	Island Timberlands
Brent Creek	CWHwh1	53.35218	-132.22056	GIS_ID_Link63491	Island Timberlands
Brent Creek	CWHwh1	53.35194	-132.22068	GIS_ID_Link63492	Island Timberlands

Location (Basin)	Biogeo Zone (BGC_LABEL)	Latitude	Longitude	GIS_ID	Ownership
Brent Creek	CWHwh1	53.35232	-132.22438	GIS_ID_Link63493	Island Timberlands
Brent Creek	CWHwh1	53.35233	-132.22475	GIS_ID_Link63494	Island Timberlands
Brent Creek	CWHwh1	53.35251	-132.2222	GIS_ID_Link63495	Island Timberlands
Brent Creek	CWHwh1	53.35297	-132.21972	GIS_ID_Link63496	Island Timberlands
Brent Creek	CWHwh1	53.35279	-132.22082	GIS_ID_Link63497	Island Timberlands
Brent Creek	CWHwh1	53.35286	-132.21915	GIS_ID_Link63498	Island Timberlands
Brent Creek	CWHwh1	53.35161	-132.2232	GIS_ID_Link63499	Island Timberlands
Brent Creek	CWHwh1	53.35247	-132.21859	GIS_ID_Link63500	Island Timberlands
Brent Creek	CWHwh1	53.35155	-132.22178	GIS_ID_Link63501	Island Timberlands
Brent Creek	CWHwh1	53.35297	-132.2191	GIS_ID_Link63502	Island Timberlands
Yakoun River Upper	CWHwh1	53.37102	-132.28002	GIS_ID_Link63503	Island Timberlands
Yakoun River Upper	CWHwh1	53.37029	-132.27923	GIS_ID_Link63504	Island Timberlands
Yakoun River Upper	CWHwh1	53.37408	-132.27615	GIS_ID_Link63505	Island Timberlands
Yakoun River Upper	CWHwh1	53.36503	-132.2835	GIS_ID_Link63506	Island Timberlands
Yakoun River Upper	CWHwh1	53.36516	-132.28369	GIS_ID_Link63507	Island Timberlands
Yakoun River Upper	CWHwh1	53.37238	-132.27492	GIS_ID_Link63508	Island Timberlands
Yakoun River Upper	CWHwh1	53.3721	-132.27396	GIS_ID_Link63509	Island Timberlands
Yakoun River Upper	CWHwh1	53.36542	-132.2842	GIS_ID_Link63510	Island Timberlands
Yakoun River Upper	CWHwh1	53.36477	-132.28391	GIS_ID_Link63511	Island Timberlands
Yakoun River Upper	CWHwh1	53.37145	-132.27361	GIS_ID_Link63512	Island Timberlands
Yakoun River Upper	CWHwh1	53.37289	-132.27449	GIS_ID_Link63513	Island Timberlands
Yakoun River Upper	CWHwh1	53.36837	-132.27189	GIS_ID_Link63514	Island Timberlands
Yakoun River Upper	CWHwh1	53.37404	-132.27478	GIS_ID_Link63515	Island Timberlands
Yakoun River Upper	CWHwh1	53.36995	-132.27264	GIS_ID_Link63516	Island Timberlands
Yakoun River Upper	CWHwh1	53.36601	-132.27503	GIS_ID_Link63517	Island Timberlands
Yakoun River Upper	CWHwh1	53.37275	-132.28036	GIS_ID_Link63518	Island Timberlands
Yakoun River Upper	CWHwh1	53.37477	-132.28369	GIS_ID_Link63519	Island Timberlands
Yakoun River Upper	CWHwh1	53.37193	-132.28116	GIS_ID_Link63520	Island Timberlands
Yakoun River Upper	CWHwh1	53.37267	-132.27823	GIS_ID_Link63521	Island Timberlands
Yakoun River Upper	CWHwh1	53.37449	-132.28289	GIS_ID_Link63522	Island Timberlands
Yakoun River Upper	CWHwh1	53.37294	-132.28057	GIS_ID_Link63523	Island Timberlands
Yakoun River Upper	CWHwh1	53.37337	-132.28022	GIS_ID_Link63524	Island Timberlands
Yakoun River Upper	CWHwh1	53.37522	-132.28146	GIS_ID_Link63525	Island Timberlands
Yakoun River Upper	CWHwh1	53.3694	-132.27173	GIS_ID_Link63526	Island Timberlands
Yakoun River Upper	CWHwh1	53.36943	-132.27194	GIS_ID_Link63527	Island Timberlands
Yakoun River Upper	CWHwh1	53.37071	-132.27988	GIS_ID_Link63528	Island Timberlands
Yakoun River Upper	CWHwh1	53.37387	-132.27606	GIS_ID_Link63529	Island Timberlands
Yakoun River Upper	CWHwh1	53.37384	-132.27552	GIS_ID_Link63530	Island Timberlands
Yakoun River Upper	CWHwh1	53.37388	-132.276	GIS_ID_Link63531	Island Timberlands
Yakoun River Upper	CWHwh1	53.37098	-132.27386	GIS_ID_Link63532	Island Timberlands
Yakoun River Upper	CWHwh1	53.37004	-132.27226	GIS_ID_Link63533	Island Timberlands
Yakoun River Upper	CWHwh1	53.37191	-132.27413	GIS_ID_Link63534	Island Timberlands
Yakoun River Upper	CWHwh1	53.37114	-132.27291	GIS_ID_Link63535	Island Timberlands
Yakoun River Upper	CWHwh1	53.36773	-132.27125	GIS_ID_Link63536	Island Timberlands
Yakoun River Upper	CWHwh1	53.36895	-132.27244	GIS_ID_Link63537	Island Timberlands
Yakoun River Upper	CWHwh1	53.37234	-132.27442	GIS_ID_Link63538	Island Timberlands
Yakoun River Upper	CWHwh1	53.36494	-132.28379	GIS_ID_Link63539	Island Timberlands
Yakoun River Upper	CWHwh1	53.37351	-132.27467	GIS_ID_Link63540	Island Timberlands
Yakoun River Upper	CWHwh1	53.37279	-132.27667	GIS_ID_Link63541	Island Timberlands
Yakoun River Upper	CWHwh1	53.37152	-132.28068	GIS_ID_Link63542	Island Timberlands
Yakoun River Upper	CWHwh1	53.375	-132.2856	GIS_ID_Link63543	Island Timberlands

Location (Basin)	Biogeo Zone (BGC_LABEL)	Latitude	Longitude	GIS_ID	Ownership
Yakoun River Upper	CWHwh1	53.37234	-132.28156	GIS_ID_Link63544	Island Timberlands
Yakoun River Upper	CWHwh1	53.37278	-132.27693	GIS_ID_Link63545	Island Timberlands
Yakoun River Upper	CWHwh1	53.37295	-132.27967	GIS_ID_Link63546	Island Timberlands
Yakoun River Upper	CWHwh1	53.37436	-132.28089	GIS_ID_Link63547	Island Timberlands
Yakoun River Upper	CWHwh1	53.36478	-132.27509	GIS_ID_Link63548	Island Timberlands
Yakoun River Upper	CWHwh1	53.37345	-132.27621	GIS_ID_Link63549	Island Timberlands
Yakoun River Upper	CWHwh1	53.37168	-132.27915	GIS_ID_Link63550	Island Timberlands
Yakoun River Upper	CWHwh1	53.3719	-132.27642	GIS_ID_Link63551	Island Timberlands
Yakoun River Upper	CWHwh1	53.37153	-132.27697	GIS_ID_Link63552	Island Timberlands
Yakoun River Upper	CWHwh1	53.37126	-132.27774	GIS_ID_Link63553	Island Timberlands
Yakoun River Upper	CWHwh1	53.37293	-132.2764	GIS_ID_Link63554	Island Timberlands
Yakoun River Upper	CWHwh1	53.37164	-132.28028	GIS_ID_Link63555	Island Timberlands
Yakoun River Upper	CWHwh1	53.37263	-132.27662	GIS_ID_Link63556	Island Timberlands
Yakoun River Upper	CWHwh1	53.3718	-132.27753	GIS_ID_Link63557	Island Timberlands
Yakoun River Upper	CWHwh1	53.37242	-132.27853	GIS_ID_Link63558	Island Timberlands
Yakoun River Upper	CWHwh1	53.37136	-132.27975	GIS_ID_Link63559	Island Timberlands
Yakoun River Upper	CWHwh1	53.37119	-132.27882	GIS_ID_Link63560	Island Timberlands
Yakoun River Upper	CWHwh1	53.3653	-132.27699	GIS_ID_Link63561	Island Timberlands
Yakoun River Upper	CWHwh1	53.36781	-132.27393	GIS_ID_Link63562	Island Timberlands
Yakoun River Upper	CWHwh1	53.37097	-132.27362	GIS_ID_Link63563	Island Timberlands
Yakoun River Upper	CWHwh1	53.37372	-132.27556	GIS_ID_Link63564	Island Timberlands
Yakoun River Upper	CWHwh1	53.37394	-132.27576	GIS_ID_Link63565	Island Timberlands
Yakoun River Upper	CWHwh1	53.37204	-132.27587	GIS_ID_Link63566	Island Timberlands
Yakoun River Upper	CWHwh1	53.36762	-132.27476	GIS_ID_Link63567	Island Timberlands
Yakoun River Upper	CWHwh1	53.36821	-132.27305	GIS_ID_Link63568	Island Timberlands
Yakoun River Upper	CWHwh1	53.37278	-132.27547	GIS_ID_Link63569	Island Timberlands
Yakoun River Upper	CWHwh1	53.37087	-132.27364	GIS_ID_Link63570	Island Timberlands
Yakoun River Upper	CWHwh1	53.36836	-132.27319	GIS_ID_Link63571	Island Timberlands
Yakoun River Upper	CWHwh1	53.36679	-132.2737	GIS_ID_Link63572	Island Timberlands
Yakoun River Upper	CWHwh1	53.36521	-132.27763	GIS_ID_Link63573	Island Timberlands
Yakoun River Upper	CWHwh1	53.37181	-132.27542	GIS_ID_Link63574	Island Timberlands
Yakoun River Upper	CWHwh1	53.37097	-132.27447	GIS_ID_Link63575	Island Timberlands
Yakoun River Upper	CWHwh1	53.36742	-132.27247	GIS_ID_Link63576	Island Timberlands
Yakoun River Upper	CWHwh1	53.36727	-132.27226	GIS_ID_Link63577	Island Timberlands
Yakoun River Upper	CWHwh1	53.3678	-132.27583	GIS_ID_Link63578	Island Timberlands
Yakoun River Upper	CWHwh1	53.36593	-132.27558	GIS_ID_Link63579	Island Timberlands
Yakoun River Upper	CWHwh1	53.37352	-132.27573	GIS_ID_Link63580	Island Timberlands
Yakoun River Upper	CWHwh1	53.37228	-132.27507	GIS_ID_Link63581	Island Timberlands
Yakoun River Upper	CWHwh1	53.36794	-132.27504	GIS_ID_Link63582	Island Timberlands
Yakoun River Upper	CWHwh1	53.37028	-132.27588	GIS_ID_Link63583	Island Timberlands
Yakoun River Upper	CWHwh1	53.36626	-132.27531	GIS_ID_Link63584	Island Timberlands
Yakoun River Upper	CWHwh1	53.37277	-132.27948	GIS_ID_Link63585	Island Timberlands
Yakoun River Upper	CWHwh1	53.37277	-132.27663	GIS_ID_Link63586	Island Timberlands
Yakoun River Upper	CWHwh1	53.37091	-132.27985	GIS_ID_Link63587	Island Timberlands
Yakoun River Upper	CWHwh1	53.37159	-132.28004	GIS_ID_Link63588	Island Timberlands
Yakoun River Upper	CWHwh1	53.3715	-132.27817	GIS_ID_Link63589	Island Timberlands
Yakoun River Upper	CWHwh1	53.37217	-132.2745	GIS_ID_Link63590	Island Timberlands
Yakoun River Upper	CWHwh1	53.37093	-132.27417	GIS_ID_Link63591	Island Timberlands
Yakoun River Upper	CWHwh1	53.37092	-132.27352	GIS_ID_Link63592	Island Timberlands
Yakoun River Upper	CWHwh1	53.36829	-132.2731	GIS_ID_Link63593	Island Timberlands
Yakoun River Upper	CWHwh1	53.37269	-132.27546	GIS_ID_Link63594	Island Timberlands

Location (Basin)	Biogeo Zone (BGC_LABEL)	Latitude	Longitude	GIS_ID	Ownership
Yakoun River Upper	CWHwh1	53.37376	-132.27577	GIS_ID_Link63595	Island Timberlands
Yakoun River Upper	CWHwh1	53.3719	-132.2752	GIS_ID_Link63596	Island Timberlands
Yakoun River Upper	CWHwh1	53.36732	-132.27239	GIS_ID_Link63597	Island Timberlands
Yakoun River Upper	CWHwh1	53.36783	-132.27509	GIS_ID_Link63598	Island Timberlands
Yakoun River Upper	CWHwh1	53.36611	-132.27537	GIS_ID_Link63599	Island Timberlands
Brent Creek	CWHwh1	53.34451	-132.1953	GIS_ID_Link63600	Island Timberlands
Brent Creek	CWHwh1	53.34313	-132.19436	GIS_ID_Link63601	Island Timberlands
Brent Creek	CWHwh1	53.34361	-132.19577	GIS_ID_Link63602	Island Timberlands
Brent Creek	CWHwh1	53.34418	-132.19525	GIS_ID_Link63603	Island Timberlands
Brent Creek	CWHwh1	53.34328	-132.19483	GIS_ID_Link63604	Island Timberlands
Brent Creek	CWHwh1	53.32147	-132.16751	GIS_ID_Link63605	Island Timberlands
Brent Creek	CWHwh1	53.32172	-132.16911	GIS_ID_Link63606	Island Timberlands
Brent Creek	CWHwh1	53.32294	-132.16508	GIS_ID_Link63607	Island Timberlands
Brent Creek	CWHwh1	53.32422	-132.16527	GIS_ID_Link63608	Island Timberlands
Brent Creek	CWHwh1	53.3221	-132.16227	GIS_ID_Link63609	Island Timberlands
Brent Creek	CWHwh1	53.32154	-132.16749	GIS_ID_Link63610	Island Timberlands
Brent Creek	CWHwh1	53.32166	-132.16172	GIS_ID_Link63611	Island Timberlands
Brent Creek	CWHwh1	53.32287	-132.16503	GIS_ID_Link63612	Island Timberlands
Brent Creek	CWHwh1	53.32191	-132.16873	GIS_ID_Link63613	Island Timberlands
Brent Creek	CWHwh1	53.32194	-132.16278	GIS_ID_Link63614	Island Timberlands
Brent Creek	CWHwh1	53.32375	-132.16424	GIS_ID_Link63615	Island Timberlands
Brent Creek	CWHwh1	53.32179	-132.16507	GIS_ID_Link63616	Island Timberlands
Brent Creek	CWHwh1	53.32358	-132.16482	GIS_ID_Link63617	Island Timberlands
Brent Creek	CWHwh1	53.32185	-132.17029	GIS_ID_Link63618	Island Timberlands
Brent Creek	CWHwh1	53.32195	-132.16697	GIS_ID_Link63619	Island Timberlands
Brent Creek	CWHwh1	53.32204	-132.16984	GIS_ID_Link63620	Island Timberlands
Brent Creek	CWHwh1	53.32232	-132.16475	GIS_ID_Link63621	Island Timberlands
Brent Creek	CWHwh1	53.32161	-132.16795	GIS_ID_Link63622	Island Timberlands
Brent Creek	CWHwh1	53.32276	-132.16365	GIS_ID_Link63623	Island Timberlands
Brent Creek	CWHwh1	53.32178	-132.16757	GIS_ID_Link63624	Island Timberlands
Brent Creek	CWHwh1	53.32167	-132.16196	GIS_ID_Link63625	Island Timberlands
Brent Creek	CWHwh1	53.32204	-132.16358	GIS_ID_Link63626	Island Timberlands
Brent Creek	CWHwh1	53.32122	-132.16346	GIS_ID_Link63627	Island Timberlands
Brent Creek	CWHwh1	53.32151	-132.16958	GIS_ID_Link63628	Island Timberlands
Brent Creek	CWHwh1	53.32131	-132.16857	GIS_ID_Link63629	Island Timberlands
Brent Creek	CWHwh1	53.32156	-132.16781	GIS_ID_Link63630	Island Timberlands
Brent Creek	CWHwh1	53.32165	-132.16911	GIS_ID_Link63631	Island Timberlands
Brent Creek	CWHwh1	53.32143	-132.16916	GIS_ID_Link63632	Island Timberlands
Brent Creek	CWHwh1	53.32173	-132.17033	GIS_ID_Link63633	Island Timberlands
Brent Creek	CWHwh1	53.32178	-132.17029	GIS_ID_Link63634	Island Timberlands
Brent Creek	CWHwh1	53.32171	-132.17028	GIS_ID_Link63635	Island Timberlands
Brent Creek	CWHwh1	53.32173	-132.17027	GIS_ID_Link63636	Island Timberlands
Brent Creek	CWHwh1	53.32153	-132.1679	GIS_ID_Link63637	Island Timberlands
Etheline Creek	CWHwh1	53.32206	-132.24645	GIS_ID_Link63638	Island Timberlands
Etheline Creek	CWHwh1	53.3228	-132.24558	GIS_ID_Link63639	Island Timberlands
Etheline Creek	CWHwh1	53.32294	-132.24563	GIS_ID_Link63640	Island Timberlands
Etheline Creek	CWHwh1	53.32109	-132.24511	GIS_ID_Link63641	Island Timberlands
Etheline Creek	CWHwh1	53.32206	-132.24549	GIS_ID_Link63642	Island Timberlands
Etheline Creek	CWHwh1	53.32519	-132.24668	GIS_ID_Link63643	Island Timberlands
Etheline Creek	CWHwh1	53.32575	-132.24644	GIS_ID_Link63644	Island Timberlands
Etheline Creek	CWHwh1	53.32549	-132.24649	GIS_ID_Link63645	Island Timberlands

Location (Basin)	Biogeo Zone (BGC_LABEL)	Latitude	Longitude	GIS_ID	Ownership
Falls Creek	CWHwh2	53.30808	-132.21164	GIS_ID_Link63646	Island Timberlands
Brent Creek	CWHwh1	53.32017	-132.19289	GIS_ID_Link63647	Island Timberlands
Brent Creek	CWHwh1	53.32053	-132.19399	GIS_ID_Link63648	Island Timberlands
Brent Creek	CWHwh1	53.32024	-132.19351	GIS_ID_Link63649	Island Timberlands
Brent Creek	CWHwh1	53.32004	-132.19361	GIS_ID_Link63650	Island Timberlands
Brent Creek	CWHwh1	53.32022	-132.19314	GIS_ID_Link63651	Island Timberlands
Brent Creek	CWHwh1	53.32044	-132.19384	GIS_ID_Link63652	Island Timberlands
Brent Creek	CWHwh1	53.3205	-132.1956	GIS_ID_Link63653	Island Timberlands
Falls Creek	CWHwh1	53.32083	-132.19603	GIS_ID_Link63654	Island Timberlands
Falls Creek	CWHwh1	53.3217	-132.19666	GIS_ID_Link63655	Island Timberlands
Falls Creek	CWHwh1	53.32133	-132.19659	GIS_ID_Link63656	Island Timberlands
Falls Creek	CWHwh1	53.32099	-132.19759	GIS_ID_Link63657	Island Timberlands
Falls Creek	CWHwh1	53.32131	-132.19788	GIS_ID_Link63658	Island Timberlands
Falls Creek	CWHwh1	53.32138	-132.19732	GIS_ID_Link63659	Island Timberlands
Falls Creek	CWHwh1	53.32019	-132.19917	GIS_ID_Link63660	Island Timberlands
Falls Creek	CWHwh1	53.32046	-132.19941	GIS_ID_Link63661	Island Timberlands
Falls Creek	CWHwh1	53.32039	-132.1992	GIS_ID_Link63662	Island Timberlands
Falls Creek	CWHwh1	53.32072	-132.2011	GIS_ID_Link63663	Island Timberlands
Falls Creek	CWHwh1	53.32055	-132.20093	GIS_ID_Link63664	Island Timberlands
Falls Creek	CWHwh1	53.32219	-132.20183	GIS_ID_Link63665	Island Timberlands
Falls Creek	CWHwh1	53.32249	-132.20115	GIS_ID_Link63666	Island Timberlands
Falls Creek	CWHwh1	53.32226	-132.20173	GIS_ID_Link63667	Island Timberlands
Falls Creek	CWHwh1	53.32131	-132.20187	GIS_ID_Link63668	Island Timberlands
Falls Creek	CWHwh1	53.32127	-132.20248	GIS_ID_Link63669	Island Timberlands
Falls Creek	CWHwh1	53.32412	-132.19757	GIS_ID_Link63670	Island Timberlands
Falls Creek	CWHwh1	53.32224	-132.19812	GIS_ID_Link63671	Island Timberlands
Falls Creek	CWHwh1	53.32092	-132.2011	GIS_ID_Link63672	Island Timberlands
Falls Creek	CWHwh1	53.32188	-132.1964	GIS_ID_Link63673	Island Timberlands
Falls Creek	CWHwh1	53.32135	-132.20205	GIS_ID_Link63674	Island Timberlands
Falls Creek	CWHwh1	53.32089	-132.20195	GIS_ID_Link63675	Island Timberlands
Falls Creek	CWHwh2	53.3082	-132.2109	GIS_ID_Link63676	Island Timberlands
Falls Creek	CWHwh2	53.30889	-132.2089	GIS_ID_Link63677	Island Timberlands
Falls Creek	CWHwh1	53.31847	-132.2085	GIS_ID_Link63678	Island Timberlands
Falls Creek	CWHwh1	53.3176	-132.20853	GIS_ID_Link63679	Island Timberlands
Falls Creek	CWHwh1	53.316	-132.20913	GIS_ID_Link63680	Island Timberlands
Falls Creek	CWHwh1	53.3169	-132.20891	GIS_ID_Link63681	Island Timberlands
Falls Creek	CWHwh1	53.31846	-132.20872	GIS_ID_Link63682	Island Timberlands
Falls Creek	CWHwh1	53.31824	-132.20888	GIS_ID_Link63683	Island Timberlands
Falls Creek	CWHwh1	53.3182	-132.20852	GIS_ID_Link63684	Island Timberlands
Falls Creek	CWHwh2	53.31074	-132.20727	GIS_ID_Link63685	Island Timberlands
Brent Creek	CWHwh2	53.31488	-132.19549	GIS_ID_Link63686	Island Timberlands
Falls Creek	CWHwh2	53.31282	-132.20461	GIS_ID_Link63687	Island Timberlands
Falls Creek	CWHwh2	53.31348	-132.20074	GIS_ID_Link63688	Island Timberlands
Falls Creek	CWHwh2	53.31411	-132.20002	GIS_ID_Link63689	Island Timberlands
Falls Creek	CWHwh2	53.31272	-132.20071	GIS_ID_Link63690	Island Timberlands
Falls Creek	CWHwh2	53.3139	-132.20108	GIS_ID_Link63691	Island Timberlands
Falls Creek	CWHwh2	53.31339	-132.20122	GIS_ID_Link63692	Island Timberlands
Falls Creek	CWHwh2	53.31238	-132.20439	GIS_ID_Link63693	Island Timberlands
Falls Creek	CWHwh2	53.31509	-132.20468	GIS_ID_Link63694	Island Timberlands
Falls Creek	CWHwh2	53.31376	-132.20207	GIS_ID_Link63695	Island Timberlands
Falls Creek	CWHwh2	53.31541	-132.1941	GIS_ID_Link63696	Island Timberlands

Location (Basin)	Biogeo Zone (BGC_LABEL)	Latitude	Longitude	GIS_ID	Ownership
Falls Creek	CWHwh2	53.31562	-132.19733	GIS_ID_Link63697	Island Timberlands
Falls Creek	CWHwh2	53.31358	-132.20096	GIS_ID_Link63698	Island Timberlands
Falls Creek	CWHwh2	53.31532	-132.1944	GIS_ID_Link63699	Island Timberlands
Falls Creek	CWHwh2	53.31317	-132.20233	GIS_ID_Link63700	Island Timberlands
Falls Creek	CWHwh2	53.31483	-132.20029	GIS_ID_Link63701	Island Timberlands
Falls Creek	CWHwh2	53.3124	-132.19781	GIS_ID_Link63702	Island Timberlands
Falls Creek	CWHwh2	53.30881	-132.20559	GIS_ID_Link63703	Island Timberlands
Falls Creek	CWHwh2	53.31206	-132.19862	GIS_ID_Link63704	Island Timberlands
Falls Creek	CWHwh1	53.32477	-132.19862	GIS_ID_Link63705	Island Timberlands
Falls Creek	CWHwh1	53.32498	-132.19852	GIS_ID_Link63706	Island Timberlands
Falls Creek	CWHwh1	53.32522	-132.19812	GIS_ID_Link63707	Island Timberlands
Falls Creek	CWHwh1	53.3246	-132.19821	GIS_ID_Link63708	Island Timberlands
Falls Creek	CWHwh1	53.32536	-132.19853	GIS_ID_Link63709	Island Timberlands
Falls Creek	CWHwh1	53.32479	-132.19919	GIS_ID_Link63710	Island Timberlands
Falls Creek	CWHwh1	53.32473	-132.19934	GIS_ID_Link63711	Island Timberlands
Falls Creek	CWHwh1	53.32454	-132.19904	GIS_ID_Link63712	Island Timberlands
Falls Creek	CWHwh1	53.32504	-132.19867	GIS_ID_Link63713	Island Timberlands
Brent Creek	CWHwh1	53.3323	-132.20621	GIS_ID_Link63714	Island Timberlands
Survey Creek Upper	CWHwh1	53.3344	-132.14385	GIS_ID_Link63715	Island Timberlands
Survey Creek Upper	CWHwh1	53.34166	-132.14395	GIS_ID_Link63716	Island Timberlands
Survey Creek Upper	CWHwh1	53.33762	-132.14451	GIS_ID_Link63717	Island Timberlands
Survey Creek Upper	CWHwh1	53.3385	-132.14229	GIS_ID_Link63718	Island Timberlands
Survey Creek Upper	CWHwh1	53.33858	-132.14338	GIS_ID_Link63719	Island Timberlands
Survey Creek Upper	CWHwh1	53.34126	-132.1446	GIS_ID_Link63720	Island Timberlands
Survey Creek Upper	CWHwh1	53.33429	-132.14586	GIS_ID_Link63721	Island Timberlands
Survey Creek Upper	CWHwh1	53.33453	-132.14584	GIS_ID_Link63722	Island Timberlands
Skowkona Creek CW	CWHwh1	53.30439	-132.15451	GIS_ID_Link63723	Island Timberlands
Skowkona Creek CW	CWHwh1	53.30546	-132.15518	GIS_ID_Link63724	Island Timberlands
Skowkona Creek CW	CWHwh1	53.30511	-132.14682	GIS_ID_Link63725	Island Timberlands
Skowkona Creek CW	CWHwh1	53.30343	-132.15372	GIS_ID_Link63726	Island Timberlands
Skowkona Creek CW	CWHwh1	53.30319	-132.15186	GIS_ID_Link63727	Island Timberlands
Skowkona Creek CW	CWHwh1	53.3037	-132.15389	GIS_ID_Link63728	Island Timberlands
Skowkona Creek CW	CWHwh1	53.30484	-132.1546	GIS_ID_Link63729	Island Timberlands
Skowkona Creek CW	CWHwh1	53.30195	-132.15157	GIS_ID_Link63730	Island Timberlands
Skowkona Creek CW	CWHwh1	53.30162	-132.14955	GIS_ID_Link63731	Island Timberlands
Skowkona Creek CW	CWHwh1	53.30301	-132.14739	GIS_ID_Link63732	Island Timberlands
Skowkona Creek CW	CWHwh1	53.30453	-132.15292	GIS_ID_Link63733	Island Timberlands
Skowkona Creek CW	CWHwh1	53.30305	-132.15321	GIS_ID_Link63734	Island Timberlands
Skowkona Creek CW	CWHwh1	53.30346	-132.15377	GIS_ID_Link63735	Island Timberlands
Skowkona Creek CW	CWHwh1	53.30426	-132.15253	GIS_ID_Link63736	Island Timberlands
Skowkona Creek CW	CWHwh1	53.30215	-132.15198	GIS_ID_Link63737	Island Timberlands
Skowkona Creek CW	CWHwh1	53.30176	-132.15174	GIS_ID_Link63738	Island Timberlands
Skowkona Creek CW	CWHwh1	53.30583	-132.15504	GIS_ID_Link63739	Island Timberlands
Skowkona Creek CW	CWHwh1	53.30684	-132.15443	GIS_ID_Link63740	Island Timberlands
Skowkona Creek CW	CWHwh1	53.30638	-132.15329	GIS_ID_Link63741	Island Timberlands
Skowkona Creek CW	CWHwh1	53.30494	-132.14652	GIS_ID_Link63742	Island Timberlands
Skowkona Creek CW	CWHwh1	53.30156	-132.14715	GIS_ID_Link63743	Island Timberlands
Skowkona Creek CW	CWHwh1	53.30134	-132.14766	GIS_ID_Link63744	Island Timberlands
Skowkona Creek CW	CWHwh1	53.30196	-132.14668	GIS_ID_Link63745	Island Timberlands
Skowkona Creek CW	CWHwh1	53.303	-132.14622	GIS_ID_Link63746	Island Timberlands
Skowkona Creek CW	CWHwh1	53.30425	-132.14632	GIS_ID_Link63747	Island Timberlands

Location (Basin)	Biogeo Zone (BGC_LABEL)	Latitude	Longitude	GIS_ID	Ownership
Skowkona Creek CW	CWHwh1	53.305	-132.1466	GIS_ID_Link63748	Island Timberlands
Skowkona Creek CW	CWHwh1	53.30411	-132.14608	GIS_ID_Link63749	Island Timberlands
Skowkona Creek CW	CWHwh1	53.3028	-132.14615	GIS_ID_Link63750	Island Timberlands
Skowkona Creek CW	CWHwh1	53.30181	-132.1468	GIS_ID_Link63751	Island Timberlands
Skowkona Creek CW	CWHwh1	53.30316	-132.14611	GIS_ID_Link63752	Island Timberlands
Skowkona Creek CW	CWHwh1	53.30302	-132.14701	GIS_ID_Link63753	Island Timberlands
Skowkona Creek CW	CWHwh1	53.30234	-132.15167	GIS_ID_Link63754	Island Timberlands
Skowkona Creek CW	CWHwh1	53.30328	-132.15362	GIS_ID_Link63755	Island Timberlands
Skowkona Creek CW	CWHwh1	53.30304	-132.15313	GIS_ID_Link63756	Island Timberlands
Skowkona Creek CW	CWHwh1	53.30345	-132.15356	GIS_ID_Link63757	Island Timberlands
Skowkona Creek CW	CWHwh1	53.30462	-132.15414	GIS_ID_Link63758	Island Timberlands
Skowkona Creek CW	CWHwh1	53.30335	-132.15375	GIS_ID_Link63759	Island Timberlands
Skowkona Creek CW	CWHwh1	53.30354	-132.15356	GIS_ID_Link63760	Island Timberlands
Skowkona Creek CW	CWHwh1	53.30598	-132.15484	GIS_ID_Link63761	Island Timberlands
Skowkona Creek CW	CWHwh1	53.30509	-132.14682	GIS_ID_Link63762	Island Timberlands
Skowkona Creek CW	CWHwh1	53.30152	-132.14841	GIS_ID_Link63763	Island Timberlands
Skowkona Creek CW	CWHwh1	53.30194	-132.1478	GIS_ID_Link63764	Island Timberlands
Skowkona Creek CW	CWHwh1	53.30343	-132.15211	GIS_ID_Link63765	Island Timberlands
Skowkona Creek CW	CWHwh1	53.30674	-132.15388	GIS_ID_Link63766	Island Timberlands
Skowkona Creek CW	CWHwh1	53.30334	-132.15378	GIS_ID_Link63767	Island Timberlands
Skowkona Creek CW	CWHwh1	53.30599	-132.148	GIS_ID_Link63768	Island Timberlands
Skowkona Creek CW	CWHwh1	53.30361	-132.14927	GIS_ID_Link63769	Island Timberlands
Skowkona Creek CW	CWHwh1	53.30759	-132.15391	GIS_ID_Link63770	Island Timberlands
Skowkona Creek CW	CWHwh1	53.30749	-132.15333	GIS_ID_Link63771	Island Timberlands
Skowkona Creek CW	CWHwh1	53.30599	-132.1509	GIS_ID_Link63772	Island Timberlands
Skowkona Creek CW	CWHwh1	53.30492	-132.14681	GIS_ID_Link63773	Island Timberlands
Skowkona Creek CW	CWHwh1	53.30253	-132.1512	GIS_ID_Link63774	Island Timberlands
Skowkona Creek CW	CWHwh1	53.30499	-132.1469	GIS_ID_Link63775	Island Timberlands
Skowkona Creek CW	CWHwh1	53.30384	-132.15154	GIS_ID_Link63776	Island Timberlands
Skowkona Creek CW	CWHwh1	53.30191	-132.14902	GIS_ID_Link63777	Island Timberlands
Skowkona Creek CW	CWHwh1	53.30754	-132.1537	GIS_ID_Link63778	Island Timberlands
Brent Creek	CWHwh1	53.32779	-132.15817	GIS_ID_Link63779	Island Timberlands
Brent Creek	CWHwh1	53.3283	-132.15998	GIS_ID_Link63780	Island Timberlands
Skowkona Creek CW	CWHwh1	53.32914	-132.15582	GIS_ID_Link63781	Island Timberlands
Brent Creek	CWHwh1	53.32584	-132.16632	GIS_ID_Link63782	Island Timberlands
Brent Creek	CWHwh1	53.32703	-132.16672	GIS_ID_Link63783	Island Timberlands
Brent Creek	CWHwh1	53.32626	-132.167	GIS_ID_Link63784	Island Timberlands
Brent Creek	CWHwh1	53.32846	-132.1678	GIS_ID_Link63785	Island Timberlands
Brent Creek	CWHwh1	53.32582	-132.16579	GIS_ID_Link63786	Island Timberlands
Brent Creek	CWHwh1	53.32587	-132.16549	GIS_ID_Link63787	Island Timberlands
Brent Creek	CWHwh1	53.33112	-132.17302	GIS_ID_Link63788	Island Timberlands
Brent Creek	CWHwh1	53.33121	-132.17264	GIS_ID_Link63789	Island Timberlands
Brent Creek	CWHwh1	53.32563	-132.16633	GIS_ID_Link63790	Island Timberlands
Brent Creek	CWHwh1	53.32825	-132.1673	GIS_ID_Link63791	Island Timberlands
Brent Creek	CWHwh1	53.33091	-132.17338	GIS_ID_Link63792	Island Timberlands
Brent Creek	CWHwh1	53.3311	-132.17359	GIS_ID_Link63793	Island Timberlands
Brent Creek	CWHwh1	53.33025	-132.16941	GIS_ID_Link63794	Island Timberlands
Brent Creek	CWHwh1	53.33	-132.16988	GIS_ID_Link63795	Island Timberlands
Brent Creek	CWHwh1	53.33209	-132.17439	GIS_ID_Link63796	Island Timberlands
Brent Creek	CWHwh1	53.32778	-132.16807	GIS_ID_Link63797	Island Timberlands
Brent Creek	CWHwh1	53.33288	-132.17367	GIS_ID_Link63798	Island Timberlands

Location (Basin)	Biogeo Zone (BGC_LABEL)	Latitude	Longitude	GIS_ID	Ownership
Brent Creek	CWHwh1	53.33186	-132.17206	GIS_ID_Link63799	Island Timberlands
Brent Creek	CWHwh1	53.33155	-132.17423	GIS_ID_Link63800	Island Timberlands
Brent Creek	CWHwh1	53.32436	-132.16039	GIS_ID_Link63801	Island Timberlands
Brent Creek	CWHwh1	53.32501	-132.16178	GIS_ID_Link63802	Island Timberlands
Brent Creek	CWHwh1	53.3249	-132.16228	GIS_ID_Link63803	Island Timberlands
Brent Creek	CWHwh1	53.3247	-132.16079	GIS_ID_Link63804	Island Timberlands
Brent Creek	CWHwh1	53.32597	-132.16495	GIS_ID_Link63805	Island Timberlands
Brent Creek	CWHwh1	53.32558	-132.1634	GIS_ID_Link63806	Island Timberlands
Brent Creek	CWHwh1	53.32543	-132.16394	GIS_ID_Link63807	Island Timberlands
Brent Creek	CWHwh1	53.33213	-132.17372	GIS_ID_Link63808	Island Timberlands
Brent Creek	CWHwh1	53.32828	-132.16808	GIS_ID_Link63809	Island Timberlands
Brent Creek	CWHwh1	53.3254	-132.16473	GIS_ID_Link63810	Island Timberlands
Brent Creek	CWHwh1	53.32558	-132.16509	GIS_ID_Link63811	Island Timberlands
Brent Creek	CWHwh1	53.32583	-132.16476	GIS_ID_Link63812	Island Timberlands
Brent Creek	CWHwh1	53.32591	-132.16735	GIS_ID_Link63813	Island Timberlands
Brent Creek	CWHwh1	53.3284	-132.16753	GIS_ID_Link63814	Island Timberlands
Brent Creek	CWHwh1	53.33117	-132.17287	GIS_ID_Link63815	Island Timberlands
Brent Creek	CWHwh1	53.32679	-132.16749	GIS_ID_Link63816	Island Timberlands
Brent Creek	CWHwh1	53.32939	-132.16911	GIS_ID_Link63817	Island Timberlands
Brent Creek	CWHwh1	53.3311	-132.17323	GIS_ID_Link63818	Island Timberlands
Brent Creek	CWHwh1	53.33286	-132.17349	GIS_ID_Link63819	Island Timberlands
Brent Creek	CWHwh1	53.33247	-132.17288	GIS_ID_Link63820	Island Timberlands
Brent Creek	CWHwh1	53.32445	-132.16044	GIS_ID_Link63821	Island Timberlands
Brent Creek	CWHwh1	53.32528	-132.16291	GIS_ID_Link63822	Island Timberlands
Skowkona Creek CW	CWHwh1	53.32844	-132.15562	GIS_ID_Link63823	Island Timberlands
Yakoun River Upper	CWHwh1	53.41235	-132.24665	GIS_ID_Link63824	Island Timberlands
Yakoun River Upper	CWHwh1	53.41179	-132.2454	GIS_ID_Link63825	Island Timberlands
Yakoun River Upper	CWHwh1	53.41203	-132.24572	GIS_ID_Link63826	Island Timberlands
Yakoun River Upper	CWHwh1	53.41198	-132.24577	GIS_ID_Link63827	Island Timberlands
Wilson Creek North	CWHwh1	53.42039	-132.24189	GIS_ID_Link63828	Island Timberlands
Wilson Creek North	CWHwh1	53.42127	-132.24322	GIS_ID_Link63829	Island Timberlands
Wilson Creek North	CWHwh1	53.42063	-132.24506	GIS_ID_Link63830	Island Timberlands
Wilson Creek North	CWHwh1	53.42089	-132.24491	GIS_ID_Link63831	Island Timberlands
Yakoun River Upper	CWHwh1	53.3983	-132.25976	GIS_ID_Link63832	Island Timberlands
Yakoun River Upper	CWHwh1	53.39636	-132.26067	GIS_ID_Link63833	Island Timberlands
Yakoun River Upper	CWHwh1	53.39757	-132.26021	GIS_ID_Link63834	Island Timberlands
Yakoun River Upper	CWHwh1	53.39722	-132.26179	GIS_ID_Link63835	Island Timberlands
Yakoun River Upper	CWHwh1	53.39587	-132.26173	GIS_ID_Link63836	Island Timberlands
Yakoun River Upper	CWHwh1	53.39812	-132.25989	GIS_ID_Link63837	Island Timberlands
Yakoun River Upper	CWHwh1	53.39638	-132.26202	GIS_ID_Link63838	Island Timberlands
Yakoun River Upper	CWHwh1	53.39649	-132.26198	GIS_ID_Link63839	Island Timberlands
Yakoun River Upper	CWHwh1	53.39709	-132.26167	GIS_ID_Link63840	Island Timberlands
Yakoun River Upper	CWHwh1	53.39911	-132.25972	GIS_ID_Link63841	Island Timberlands
Yakoun River Upper	CWHwh1	53.39845	-132.26052	GIS_ID_Link63842	Island Timberlands
Survey Creek Upper	CWHwh1	53.34022	-132.14937	GIS_ID_Link63843	Island Timberlands
Survey Creek Upper	CWHwh1	53.34123	-132.14885	GIS_ID_Link63844	Island Timberlands
Yakoun River Lower	CWHwh1	53.46184	-132.25298	GIS_ID_Link63845	Island Timberlands
Yakoun River Lower	CWHwh1	53.46058	-132.25526	GIS_ID_Link63846	Island Timberlands
Yakoun River Lower	CWHwh1	53.4612	-132.25472	GIS_ID_Link63847	Island Timberlands
Yakoun River Lower	CWHwh1	53.46241	-132.25244	GIS_ID_Link63848	Island Timberlands
Yakoun River Lower	CWHwh1	53.45234	-132.24582	GIS_ID_Link63849	Island Timberlands

Location (Basin)	Biogeo Zone (BGC_LABEL)	Latitude	Longitude	GIS_ID	Ownership
Yakoun River Lower	CWHwh1	53.45254	-132.24553	GIS_ID_Link63850	Island Timberlands
Yakoun River Lower	CWHwh1	53.45078	-132.24597	GIS_ID_Link63851	Island Timberlands
Yakoun River Lower	CWHwh1	53.45233	-132.24493	GIS_ID_Link63852	Island Timberlands
Yakoun River Lower	CWHwh1	53.45124	-132.24517	GIS_ID_Link63853	Island Timberlands
Yakoun River Lower	CWHwh1	53.44944	-132.244	GIS_ID_Link63854	Island Timberlands
Yakoun River Lower	CWHwh1	53.44988	-132.24425	GIS_ID_Link63855	Island Timberlands
Yakoun River Lower	CWHwh1	53.45236	-132.24552	GIS_ID_Link63856	Island Timberlands
Yakoun River Lower	CWHwh1	53.45165	-132.24552	GIS_ID_Link63857	Island Timberlands
Yakoun River Lower	CWHwh1	53.45221	-132.245	GIS_ID_Link63858	Island Timberlands
Yakoun River Lower	CWHwh1	53.45077	-132.24583	GIS_ID_Link63859	Island Timberlands
Yakoun River Lower	CWHwh1	53.44975	-132.24444	GIS_ID_Link63860	Island Timberlands
Yakoun River Lower	CWHwh1	53.45193	-132.24422	GIS_ID_Link63861	Island Timberlands
Yakoun River Lower	CWHwh1	53.45173	-132.24373	GIS_ID_Link63862	Island Timberlands
Yakoun River Lower	CWHwh1	53.45182	-132.24399	GIS_ID_Link63863	Island Timberlands
Yakoun River Lower	CWHwh1	53.45172	-132.2441	GIS_ID_Link63864	Island Timberlands
Yakoun River Lower	CWHwh1	53.45179	-132.24406	GIS_ID_Link63865	Island Timberlands
Yakoun River Lower	CWHwh1	53.45032	-132.24558	GIS_ID_Link63866	Island Timberlands
Yakoun River Lower	CWHwh1	53.4494	-132.24346	GIS_ID_Link63867	Island Timberlands
Yakoun River Lower	CWHwh1	53.45024	-132.24917	GIS_ID_Link63868	Island Timberlands
Yakoun River Lower	CWHwh1	53.44971	-132.24476	GIS_ID_Link63869	Island Timberlands
Yakoun River Lower	CWHwh1	53.45144	-132.24865	GIS_ID_Link63870	Island Timberlands
Yakoun River Lower	CWHwh1	53.45074	-132.24888	GIS_ID_Link63871	Island Timberlands
Yakoun River Lower	CWHwh1	53.45201	-132.24568	GIS_ID_Link63872	Island Timberlands
Yakoun River Lower	CWHwh1	53.45036	-132.24566	GIS_ID_Link63873	Island Timberlands
Yakoun River Lower	CWHwh1	53.45121	-132.24592	GIS_ID_Link63874	Island Timberlands
Yakoun River Lower	CWHwh1	53.45089	-132.24809	GIS_ID_Link63875	Island Timberlands
Yakoun River Lower	CWHwh1	53.45168	-132.24729	GIS_ID_Link63876	Island Timberlands
Yakoun River Lower	CWHwh1	53.45102	-132.24675	GIS_ID_Link63877	Island Timberlands
Yakoun River Lower	CWHwh1	53.45162	-132.24652	GIS_ID_Link63878	Island Timberlands
Yakoun River Lower	CWHwh1	53.45033	-132.24592	GIS_ID_Link63879	Island Timberlands
Yakoun River Lower	CWHwh1	53.44927	-132.24362	GIS_ID_Link63880	Island Timberlands
Yakoun River Lower	CWHwh1	53.45002	-132.24508	GIS_ID_Link63881	Island Timberlands
Yakoun River Lower	CWHwh1	53.45127	-132.24866	GIS_ID_Link63882	Island Timberlands
Yakoun River Lower	CWHwh1	53.45169	-132.24688	GIS_ID_Link63883	Island Timberlands
Yakoun River Lower	CWHwh1	53.45044	-132.24588	GIS_ID_Link63884	Island Timberlands
Yakoun River Lower	CWHwh1	53.45144	-132.24586	GIS_ID_Link63885	Island Timberlands
Yakoun River Lower	CWHwh1	53.45098	-132.24791	GIS_ID_Link63886	Island Timberlands
Yakoun River Lower	CWHwh1	53.44779	-132.24666	GIS_ID_Link63887	Island Timberlands
Yakoun River Lower	CWHwh1	53.44246	-132.25165	GIS_ID_Link63888	Island Timberlands
Yakoun River Lower	CWHwh1	53.44512	-132.24747	GIS_ID_Link63889	Island Timberlands
Yakoun River Lower	CWHwh1	53.44513	-132.24707	GIS_ID_Link63890	Island Timberlands
Yakoun River Lower	CWHwh1	53.44513	-132.24723	GIS_ID_Link63891	Island Timberlands
Yakoun River Lower	CWHwh1	53.44508	-132.24643	GIS_ID_Link63892	Island Timberlands
Yakoun River Lower	CWHwh1	53.4452	-132.24648	GIS_ID_Link63893	Island Timberlands
Yakoun River Lower	CWHwh1	53.44497	-132.24774	GIS_ID_Link63894	Island Timberlands
Yakoun River Lower	CWHwh1	53.44534	-132.24774	GIS_ID_Link63895	Island Timberlands
Yakoun River Lower	CWHwh1	53.44524	-132.24711	GIS_ID_Link63896	Island Timberlands
Yakoun River Lower	CWHwh1	53.4455	-132.24717	GIS_ID_Link63897	Island Timberlands
Yakoun River Lower	CWHwh1	53.44527	-132.24713	GIS_ID_Link63898	Island Timberlands
Yakoun River Lower	CWHwh1	53.45938	-132.26067	GIS_ID_Link63899	Island Timberlands
Yakoun River Lower	CWHwh1	53.45936	-132.26063	GIS_ID_Link63900	Island Timberlands

Location (Basin)	Biogeo Zone (BGC_LABEL)	Latitude	Longitude	GIS_ID	Ownership
Yakoun River Lower	CWHwh1	53.45984	-132.25985	GIS_ID_Link63901	Island Timberlands
Yakoun River Lower	CWHwh1	53.45879	-132.25986	GIS_ID_Link63902	Island Timberlands
Yakoun River Lower	CWHwh1	53.45929	-132.26068	GIS_ID_Link63903	Island Timberlands
Yakoun River Lower	CWHwh1	53.4593	-132.26056	GIS_ID_Link63904	Island Timberlands
Yakoun River Lower	CWHwh1	53.45955	-132.26012	GIS_ID_Link63905	Island Timberlands
Yakoun River Lower	CWHwh1	53.45956	-132.25929	GIS_ID_Link63906	Island Timberlands
Three Mile Creek Lower	CWHwh1	53.38495	-132.1766	GIS_ID_Link63907	Island Timberlands
Three Mile Creek Lower	CWHwh1	53.38484	-132.17613	GIS_ID_Link63908	Island Timberlands
Three Mile Creek Lower	CWHwh1	53.38485	-132.17505	GIS_ID_Link63909	Island Timberlands
Three Mile Creek Lower	CWHwh1	53.38474	-132.1745	GIS_ID_Link63910	Island Timberlands
Three Mile Creek Lower	CWHwh1	53.38486	-132.17603	GIS_ID_Link63911	Island Timberlands
Brent Creek	CWHwh1	53.34063	-132.24129	GIS_ID_Link63912	Island Timberlands
Brent Creek	CWHwh1	53.34075	-132.23849	GIS_ID_Link63913	Island Timberlands
Brent Creek	CWHwh1	53.34034	-132.24131	GIS_ID_Link63914	Island Timberlands
Brent Creek	CWHwh1	53.34485	-132.23924	GIS_ID_Link63915	Island Timberlands
Brent Creek	CWHwh1	53.34132	-132.24243	GIS_ID_Link63916	Island Timberlands
Brent Creek	CWHwh1	53.34017	-132.23975	GIS_ID_Link63917	Island Timberlands
Brent Creek	CWHwh1	53.34355	-132.24214	GIS_ID_Link63918	Island Timberlands
Brent Creek	CWHwh1	53.34118	-132.23995	GIS_ID_Link63919	Island Timberlands
Brent Creek	CWHwh1	53.3433	-132.24061	GIS_ID_Link63920	Island Timberlands
Brent Creek	CWHwh1	53.3427	-132.2415	GIS_ID_Link63921	Island Timberlands
Brent Creek	CWHwh1	53.3404	-132.24145	GIS_ID_Link63922	Island Timberlands
Brent Creek	CWHwh1	53.34048	-132.24159	GIS_ID_Link63923	Island Timberlands
Brent Creek	CWHwh1	53.34497	-132.24289	GIS_ID_Link63924	Island Timberlands
Brent Creek	CWHwh1	53.34479	-132.23945	GIS_ID_Link63925	Island Timberlands
Brent Creek	CWHwh1	53.34244	-132.2415	GIS_ID_Link63926	Island Timberlands
Brent Creek	CWHwh1	53.34171	-132.24051	GIS_ID_Link63927	Island Timberlands
Brent Creek	CWHwh1	53.34177	-132.24273	GIS_ID_Link63928	Island Timberlands
Brent Creek	CWHwh1	53.3406	-132.23982	GIS_ID_Link63929	Island Timberlands
Yakoun River Upper	CWHwh1	53.42258	-132.26683	GIS_ID_Link63930	Island Timberlands
Yakoun River Upper	CWHwh1	53.4237	-132.27028	GIS_ID_Link63931	Island Timberlands
Yakoun River Upper	CWHwh1	53.42066	-132.2707	GIS_ID_Link63932	Island Timberlands
Yakoun River Upper	CWHwh1	53.42261	-132.26969	GIS_ID_Link63933	Island Timberlands
Yakoun River Upper	CWHwh1	53.42318	-132.26674	GIS_ID_Link63934	Island Timberlands
Yakoun River Upper	CWHwh1	53.42313	-132.26693	GIS_ID_Link63935	Island Timberlands
Yakoun River Upper	CWHwh1	53.4226	-132.26713	GIS_ID_Link63936	Island Timberlands
Yakoun River Upper	CWHwh1	53.42122	-132.26942	GIS_ID_Link63937	Island Timberlands
Yakoun River Upper	CWHwh1	53.42343	-132.26966	GIS_ID_Link63938	Island Timberlands
Yakoun River Upper	CWHwh1	53.4234	-132.26595	GIS_ID_Link63939	Island Timberlands
Yakoun River Upper	CWHwh1	53.42334	-132.26641	GIS_ID_Link63940	Island Timberlands
Yakoun River Upper	CWHwh1	53.42329	-132.26609	GIS_ID_Link63941	Island Timberlands
Etheline Creek	CWHwh1	53.31551	-132.22927	GIS_ID_Link63942	Island Timberlands
Etheline Creek	CWHwh1	53.31686	-132.23137	GIS_ID_Link63943	Island Timberlands
Etheline Creek	CWHwh1	53.31594	-132.2304	GIS_ID_Link63944	Island Timberlands
Etheline Creek	CWHwh1	53.31596	-132.22999	GIS_ID_Link63945	Island Timberlands
Etheline Creek	CWHwh1	53.31846	-132.23462	GIS_ID_Link63946	Island Timberlands
Etheline Creek	CWHwh1	53.31871	-132.23516	GIS_ID_Link63947	Island Timberlands
Etheline Creek	CWHwh1	53.31807	-132.23393	GIS_ID_Link63948	Island Timberlands
Etheline Creek	CWHwh1	53.31956	-132.23598	GIS_ID_Link63949	Island Timberlands
Etheline Creek	CWHwh1	53.31827	-132.23479	GIS_ID_Link63950	Island Timberlands
Etheline Creek	CWHwh1	53.31783	-132.23349	GIS_ID_Link63951	Island Timberlands

Location (Basin)	Biogeo Zone (BGC_LABEL)	Latitude	Longitude	GIS_ID	Ownership
Etheline Creek	CWHwh1	53.3187	-132.23506	GIS_ID_Link63952	Island Timberlands
Yakoun River Lower	CWHwh1	53.47082	-132.24718	GIS_ID_Link63953	Island Timberlands
Yakoun River Lower	CWHwh1	53.47147	-132.24639	GIS_ID_Link63954	Island Timberlands
Yakoun River Lower	CWHwh1	53.47036	-132.24768	GIS_ID_Link63955	Island Timberlands
Yakoun River Lower	CWHwh1	53.47095	-132.24701	GIS_ID_Link63956	Island Timberlands
Yakoun River Lower	CWHwh1	53.47073	-132.24732	GIS_ID_Link63957	Island Timberlands
Brent Creek	CWHwh1	53.33199	-132.20725	GIS_ID_Link63958	Island Timberlands
Falls Creek	CWHwh1	53.33084	-132.20353	GIS_ID_Link63959	Island Timberlands
Brent Creek	CWHwh1	53.33413	-132.209	GIS_ID_Link63960	Island Timberlands
Brent Creek	CWHwh1	53.33397	-132.20945	GIS_ID_Link63961	Island Timberlands
Brent Creek	CWHwh1	53.32994	-132.20736	GIS_ID_Link63962	Island Timberlands
Brent Creek	CWHwh1	53.33021	-132.20791	GIS_ID_Link63963	Island Timberlands
Brent Creek	CWHwh1	53.33028	-132.20793	GIS_ID_Link63964	Island Timberlands
Brent Creek	CWHwh1	53.33005	-132.20751	GIS_ID_Link63965	Island Timberlands
Brent Creek	CWHwh1	53.33006	-132.20725	GIS_ID_Link63966	Island Timberlands
Brent Creek	CWHwh1	53.33164	-132.20934	GIS_ID_Link63967	Island Timberlands
Brent Creek	CWHwh1	53.33127	-132.20934	GIS_ID_Link63968	Island Timberlands
Brent Creek	CWHwh1	53.33499	-132.16458	GIS_ID_Link63969	Island Timberlands
Survey Creek Upper	CWHwh1	53.33854	-132.16151	GIS_ID_Link63970	Island Timberlands
Survey Creek Upper	CWHwh1	53.33308	-132.15181	GIS_ID_Link63971	Island Timberlands
Survey Creek Upper	CWHwh1	53.32999	-132.15499	GIS_ID_Link63972	Island Timberlands
Survey Creek Upper	CWHwh1	53.33206	-132.15266	GIS_ID_Link63973	Island Timberlands
Survey Creek Upper	CWHwh1	53.33429	-132.15789	GIS_ID_Link63974	Island Timberlands
Survey Creek Upper	CWHwh1	53.3321	-132.1619	GIS_ID_Link63975	Island Timberlands
Survey Creek Upper	CWHwh1	53.33294	-132.15453	GIS_ID_Link63976	Island Timberlands
Survey Creek Upper	CWHwh1	53.33387	-132.15148	GIS_ID_Link63977	Island Timberlands
Survey Creek Upper	CWHwh1	53.33566	-132.15662	GIS_ID_Link63978	Island Timberlands
Survey Creek Upper	CWHwh1	53.33606	-132.15682	GIS_ID_Link63979	Island Timberlands
Survey Creek Upper	CWHwh1	53.33177	-132.16045	GIS_ID_Link63980	Island Timberlands
Survey Creek Upper	CWHwh1	53.33578	-132.16029	GIS_ID_Link63981	Island Timberlands
Survey Creek Upper	CWHwh1	53.33337	-132.15551	GIS_ID_Link63982	Island Timberlands
Survey Creek Upper	CWHwh1	53.33187	-132.15499	GIS_ID_Link63983	Island Timberlands
Survey Creek Upper	CWHwh1	53.33203	-132.1578	GIS_ID_Link63984	Island Timberlands
Survey Creek Upper	CWHwh1	53.33499	-132.15746	GIS_ID_Link63985	Island Timberlands
Survey Creek Upper	CWHwh1	53.3349	-132.15644	GIS_ID_Link63986	Island Timberlands
Survey Creek Upper	CWHwh1	53.33569	-132.15887	GIS_ID_Link63987	Island Timberlands
Survey Creek Upper	CWHwh1	53.33275	-132.15306	GIS_ID_Link63988	Island Timberlands
Survey Creek Upper	CWHwh1	53.33327	-132.15277	GIS_ID_Link63989	Island Timberlands
Survey Creek Upper	CWHwh1	53.33617	-132.16145	GIS_ID_Link63990	Island Timberlands
Yakoun River Lower	CWHwh1	53.45321	-132.24307	GIS_ID_Link63991	Island Timberlands
Yakoun River Lower	CWHwh1	53.45299	-132.24332	GIS_ID_Link63992	Island Timberlands
Yakoun River Lower	CWHwh1	53.45307	-132.24315	GIS_ID_Link63993	Island Timberlands
Yakoun River Lower	CWHwh1	53.45378	-132.24489	GIS_ID_Link63994	Island Timberlands
Yakoun River Lower	CWHwh1	53.45469	-132.24489	GIS_ID_Link63995	Island Timberlands
Yakoun River Lower	CWHwh1	53.4545	-132.24574	GIS_ID_Link63996	Island Timberlands
Yakoun River Lower	CWHwh1	53.45424	-132.24507	GIS_ID_Link63997	Island Timberlands
Yakoun River Lower	CWHwh1	53.45372	-132.24337	GIS_ID_Link63998	Island Timberlands
Yakoun River Lower	CWHwh1	53.45287	-132.24387	GIS_ID_Link63999	Island Timberlands
Yakoun River Lower	CWHwh1	53.45327	-132.24504	GIS_ID_Link64000	Island Timberlands
Yakoun River Lower	CWHwh1	53.45361	-132.24554	GIS_ID_Link64001	Island Timberlands
Yakoun River Lower	CWHwh1	53.45293	-132.24528	GIS_ID_Link64002	Island Timberlands

Location (Basin)	Biogeo Zone (BGC_LABEL)	Latitude	Longitude	GIS_ID	Ownership
Yakoun River Lower	CWHwh1	53.45434	-132.24539	GIS_ID_Link64003	Island Timberlands
Yakoun River Lower	CWHwh1	53.45457	-132.24494	GIS_ID_Link64004	Island Timberlands
Yakoun River Lower	CWHwh1	53.45393	-132.24502	GIS_ID_Link64005	Island Timberlands
Yakoun River Lower	CWHwh1	53.45358	-132.24371	GIS_ID_Link64006	Island Timberlands
Yakoun River Lower	CWHwh1	53.45025	-132.2589	GIS_ID_Link64007	Island Timberlands
Yakoun River Lower	CWHwh1	53.44972	-132.2583	GIS_ID_Link64008	Island Timberlands
Yakoun River Lower	CWHwh1	53.44959	-132.25672	GIS_ID_Link64009	Island Timberlands
Yakoun River Lower	CWHwh1	53.45124	-132.25807	GIS_ID_Link64010	Island Timberlands
Yakoun River Lower	CWHwh1	53.45124	-132.25656	GIS_ID_Link64011	Island Timberlands
Yakoun River Lower	CWHwh1	53.44975	-132.2573	GIS_ID_Link64012	Island Timberlands
Yakoun River Lower	CWHwh1	53.45127	-132.25747	GIS_ID_Link64013	Island Timberlands
Yakoun River Lower	CWHwh1	53.45197	-132.26053	GIS_ID_Link64014	Island Timberlands
Yakoun River Lower	CWHwh1	53.45252	-132.26021	GIS_ID_Link64015	Island Timberlands
Yakoun River Lower	CWHwh1	53.45273	-132.2601	GIS_ID_Link64016	Island Timberlands
Yakoun River Lower	CWHwh1	53.4533	-132.25972	GIS_ID_Link64017	Island Timberlands
Yakoun River Lower	CWHwh1	53.45311	-132.26015	GIS_ID_Link64018	Island Timberlands
Yakoun River Lower	CWHwh1	53.45203	-132.26055	GIS_ID_Link64019	Island Timberlands
Three Mile Creek Upper	CWHwh1	53.40125	-132.21329	GIS_ID_Link64020	Island Timberlands
Three Mile Creek Upper	CWHwh1	53.40087	-132.21245	GIS_ID_Link64021	Island Timberlands
Three Mile Creek Upper	CWHwh1	53.40031	-132.21551	GIS_ID_Link64022	Island Timberlands
Three Mile Creek Upper	CWHwh1	53.40115	-132.21274	GIS_ID_Link64023	Island Timberlands
Tlell River Upper	CWHwh1	53.40663	-132.21968	GIS_ID_Link64024	Island Timberlands
Tlell River Upper	CWHwh1	53.40673	-132.22007	GIS_ID_Link64025	Island Timberlands
Tlell River Upper	CWHwh1	53.40661	-132.22015	GIS_ID_Link64026	Island Timberlands
Etheline Creek	CWHwh1	53.33507	-132.24136	GIS_ID_Link64027	Island Timberlands
Etheline Creek	CWHwh1	53.33388	-132.24328	GIS_ID_Link64028	Island Timberlands
Etheline Creek	CWHwh1	53.3336	-132.24333	GIS_ID_Link64029	Island Timberlands
Etheline Creek	CWHwh1	53.33364	-132.24374	GIS_ID_Link64030	Island Timberlands
Yakoun River Lower	CWHwh1	53.44412	-132.24429	GIS_ID_Link64031	Island Timberlands
Yakoun River Lower	CWHwh1	53.44715	-132.24259	GIS_ID_Link64032	Island Timberlands
Yakoun River Lower	CWHwh1	53.44817	-132.24342	GIS_ID_Link64033	Island Timberlands
Yakoun River Lower	CWHwh1	53.44681	-132.24382	GIS_ID_Link64034	Island Timberlands
Yakoun River Lower	CWHwh1	53.44762	-132.24354	GIS_ID_Link64035	Island Timberlands
Yakoun River Lower	CWHwh1	53.44708	-132.24317	GIS_ID_Link64036	Island Timberlands
Yakoun River Lower	CWHwh1	53.44427	-132.24428	GIS_ID_Link64037	Island Timberlands
Yakoun River Lower	CWHwh1	53.44389	-132.2446	GIS_ID_Link64038	Island Timberlands
Yakoun River Lower	CWHwh1	53.44715	-132.24269	GIS_ID_Link64039	Island Timberlands
Yakoun River Lower	CWHwh1	53.44606	-132.24399	GIS_ID_Link64040	Island Timberlands
Yakoun River Lower	CWHwh1	53.44712	-132.24362	GIS_ID_Link64041	Island Timberlands
Yakoun River Lower	CWHwh1	53.44494	-132.2448	GIS_ID_Link64042	Island Timberlands
Yakoun River Lower	CWHwh1	53.44495	-132.24493	GIS_ID_Link64043	Island Timberlands
Yakoun River Lower	CWHwh1	53.44455	-132.24419	GIS_ID_Link64044	Island Timberlands
Yakoun River Lower	CWHwh1	53.44618	-132.24424	GIS_ID_Link64045	Island Timberlands
Yakoun River Lower	CWHwh1	53.44477	-132.24429	GIS_ID_Link64046	Island Timberlands
Yakoun River Lower	CWHwh1	53.44419	-132.24459	GIS_ID_Link64047	Island Timberlands
Yakoun River Lower	CWHwh1	53.4454	-132.24452	GIS_ID_Link64048	Island Timberlands
Yakoun River Lower	CWHwh1	53.44558	-132.24417	GIS_ID_Link64049	Island Timberlands
Yakoun River Lower	CWHwh1	53.44608	-132.24413	GIS_ID_Link64050	Island Timberlands
Yakoun River Lower	CWHwh1	53.4445	-132.24454	GIS_ID_Link64051	Island Timberlands
Yakoun River Lower	CWHwh1	53.44514	-132.24605	GIS_ID_Link64052	Island Timberlands
Yakoun River Lower	CWHwh1	53.44509	-132.24564	GIS_ID_Link64053	Island Timberlands

Location (Basin)	Biogeo Zone (BGC_LABEL)	Latitude	Longitude	GIS_ID	Ownership
Yakoun River Lower	CWHwh1	53.44513	-132.24589	GIS_ID_Link64054	Island Timberlands
Yakoun River Lower	CWHwh1	53.44496	-132.24572	GIS_ID_Link64055	Island Timberlands
Yakoun River Lower	CWHwh1	53.44506	-132.24581	GIS_ID_Link64056	Island Timberlands
Brent Creek	CWHwh1	53.33344	-132.1964	GIS_ID_Link64057	Island Timberlands
Falls Creek	CWHwh1	53.33297	-132.1956	GIS_ID_Link64058	Island Timberlands
Yakoun River Lower	CWHwh1	53.42849	-132.23826	GIS_ID_Link64059	Island Timberlands
Yakoun River Lower	CWHwh1	53.42793	-132.23819	GIS_ID_Link64060	Island Timberlands
Yakoun River Lower	CWHwh1	53.42798	-132.23813	GIS_ID_Link64061	Island Timberlands
Yakoun River Lower	CWHwh1	53.42751	-132.23786	GIS_ID_Link64062	Island Timberlands
Yakoun River Lower	CWHwh1	53.42844	-132.23833	GIS_ID_Link64063	Island Timberlands
Yakoun River Upper	CWHwh1	53.41432	-132.27376	GIS_ID_Link64064	Island Timberlands
Yakoun River Upper	CWHwh1	53.41431	-132.27359	GIS_ID_Link64065	Island Timberlands
Yakoun River Upper	CWHwh1	53.41432	-132.27347	GIS_ID_Link64066	Island Timberlands
Yakoun River Upper	CWHwh1	53.41313	-132.27273	GIS_ID_Link64067	Island Timberlands
Yakoun River Upper	CWHwh1	53.4139	-132.27256	GIS_ID_Link64068	Island Timberlands
Yakoun River Upper	CWHwh1	53.41509	-132.27236	GIS_ID_Link64069	Island Timberlands
Yakoun River Upper	CWHwh1	53.41226	-132.27272	GIS_ID_Link64070	Island Timberlands
Yakoun River Upper	CWHwh1	53.41272	-132.27245	GIS_ID_Link64071	Island Timberlands
Yakoun River Upper	CWHwh1	53.41067	-132.27222	GIS_ID_Link64072	Island Timberlands
Yakoun River Upper	CWHwh1	53.41246	-132.27215	GIS_ID_Link64073	Island Timberlands
Yakoun River Upper	CWHwh1	53.41436	-132.27351	GIS_ID_Link64074	Island Timberlands
Yakoun River Upper	CWHwh1	53.41336	-132.27267	GIS_ID_Link64075	Island Timberlands
Yakoun River Upper	CWHwh1	53.41302	-132.27238	GIS_ID_Link64076	Island Timberlands
Yakoun River Upper	CWHwh1	53.41242	-132.27265	GIS_ID_Link64077	Island Timberlands
Yakoun River Upper	CWHwh1	53.41202	-132.27272	GIS_ID_Link64078	Island Timberlands
Yakoun River Upper	CWHwh1	53.40489	-132.28155	GIS_ID_Link64079	Island Timberlands
Yakoun River Upper	CWHwh1	53.40542	-132.28147	GIS_ID_Link64080	Island Timberlands
Yakoun River Upper	CWHwh1	53.40508	-132.28142	GIS_ID_Link64081	Island Timberlands
Brent Creek	CWHwh1	53.35852	-132.18778	GIS_ID_Link64082	Island Timberlands
Brent Creek	CWHwh1	53.35827	-132.18815	GIS_ID_Link64083	Island Timberlands
Brent Creek	CWHwh1	53.35807	-132.18776	GIS_ID_Link64084	Island Timberlands
Brent Creek	CWHwh1	53.35626	-132.18871	GIS_ID_Link64085	Island Timberlands
Brent Creek	CWHwh1	53.35614	-132.18833	GIS_ID_Link64086	Island Timberlands
Brent Creek	CWHwh1	53.35647	-132.18848	GIS_ID_Link64087	Island Timberlands
Brent Creek	CWHwh1	53.35665	-132.18895	GIS_ID_Link64088	Island Timberlands
Brent Creek	CWHwh1	53.35571	-132.18774	GIS_ID_Link64089	Island Timberlands
Brent Creek	CWHwh1	53.35597	-132.18841	GIS_ID_Link64090	Island Timberlands
Brent Creek	CWHwh1	53.35824	-132.18797	GIS_ID_Link64091	Island Timberlands
Brent Creek	CWHwh1	53.35633	-132.18838	GIS_ID_Link64092	Island Timberlands
Brent Creek	CWHwh1	53.35659	-132.18868	GIS_ID_Link64093	Island Timberlands
Brent Creek	CWHwh1	53.35685	-132.18681	GIS_ID_Link64094	Island Timberlands
Brent Creek	CWHwh1	53.35725	-132.18939	GIS_ID_Link64095	Island Timberlands
Brent Creek	CWHwh1	53.3562	-132.18934	GIS_ID_Link64096	Island Timberlands
Brent Creek	CWHwh1	53.35594	-132.18858	GIS_ID_Link64097	Island Timberlands
Brent Creek	CWHwh1	53.35577	-132.18649	GIS_ID_Link64098	Island Timberlands
Brent Creek	CWHwh1	53.35652	-132.18935	GIS_ID_Link64099	Island Timberlands
Drill Creek	CWHwh1	53.46055	-132.23724	GIS_ID_Link64100	Island Timberlands
Yakoun River Lower	CWHwh1	53.45687	-132.2458	GIS_ID_Link64101	Island Timberlands
Yakoun River Lower	CWHwh1	53.45516	-132.24566	GIS_ID_Link64102	Island Timberlands
Yakoun River Lower	CWHwh1	53.45606	-132.24514	GIS_ID_Link64103	Island Timberlands
Yakoun River Lower	CWHwh1	53.45795	-132.246	GIS_ID_Link64104	Island Timberlands

Location (Basin)	Biogeo Zone (BGC_LABEL)	Latitude	Longitude	GIS_ID	Ownership
Yakoun River Lower	CWHwh1	53.45802	-132.24684	GIS_ID_Link64105	Island Timberlands
Yakoun River Lower	CWHwh1	53.45615	-132.24545	GIS_ID_Link64106	Island Timberlands
Yakoun River Lower	CWHwh1	53.45809	-132.24655	GIS_ID_Link64107	Island Timberlands
Yakoun River Lower	CWHwh1	53.45476	-132.24499	GIS_ID_Link64108	Island Timberlands
Drill Creek	CWHwh1	53.4595	-132.2422	GIS_ID_Link64109	Island Timberlands
Drill Creek	CWHwh1	53.46229	-132.23939	GIS_ID_Link64110	Island Timberlands
Drill Creek	CWHwh1	53.46082	-132.24428	GIS_ID_Link64111	Island Timberlands
Yakoun River Lower	CWHwh1	53.46448	-132.24807	GIS_ID_Link64112	Island Timberlands
Yakoun River Lower	CWHwh1	53.46524	-132.24695	GIS_ID_Link64113	Island Timberlands
Yakoun River Lower	CWHwh1	53.46577	-132.24708	GIS_ID_Link64114	Island Timberlands
Yakoun River Lower	CWHwh1	53.46424	-132.24752	GIS_ID_Link64115	Island Timberlands
Yakoun River Lower	CWHwh1	53.46595	-132.2473	GIS_ID_Link64116	Island Timberlands
Yakoun River Lower	CWHwh1	53.46635	-132.24703	GIS_ID_Link64117	Island Timberlands
Yakoun River Lower	CWHwh1	53.46636	-132.24772	GIS_ID_Link64118	Island Timberlands
Yakoun River Lower	CWHwh1	53.46443	-132.24797	GIS_ID_Link64119	Island Timberlands
Yakoun River Lower	CWHwh1	53.46475	-132.24807	GIS_ID_Link64120	Island Timberlands
Yakoun River Lower	CWHwh1	53.46749	-132.24815	GIS_ID_Link64121	Island Timberlands
Yakoun River Lower	CWHwh1	53.46547	-132.2477	GIS_ID_Link64122	Island Timberlands
Yakoun River Lower	CWHwh1	53.46494	-132.24797	GIS_ID_Link64123	Island Timberlands
Yakoun River Lower	CWHwh1	53.46435	-132.24861	GIS_ID_Link64124	Island Timberlands
Yakoun River Lower	CWHwh1	53.46752	-132.24857	GIS_ID_Link64125	Island Timberlands
Yakoun River Lower	CWHwh1	53.46528	-132.2481	GIS_ID_Link64126	Island Timberlands
Yakoun River Lower	CWHwh1	53.46655	-132.24785	GIS_ID_Link64127	Island Timberlands
Yakoun River Lower	CWHwh1	53.46869	-132.25061	GIS_ID_Link64128	Island Timberlands
Yakoun River Lower	CWHwh1	53.46448	-132.24838	GIS_ID_Link64129	Island Timberlands
Yakoun River Lower	CWHwh1	53.46865	-132.25045	GIS_ID_Link64130	Island Timberlands
Yakoun River Lower	CWHwh1	53.46665	-132.24836	GIS_ID_Link64131	Island Timberlands
Yakoun River Lower	CWHwh1	53.46602	-132.24728	GIS_ID_Link64132	Island Timberlands
Drill Creek	CWHwh1	53.46359	-132.24228	GIS_ID_Link64133	Island Timberlands
Yakoun River Lower	CWHwh1	53.46933	-132.2517	GIS_ID_Link64134	Island Timberlands
Drill Creek	CWHwh1	53.46321	-132.2473	GIS_ID_Link64135	Island Timberlands
Yakoun River Lower	CWHwh1	53.46562	-132.24578	GIS_ID_Link64136	Island Timberlands
Drill Creek	CWHwh1	53.46097	-132.24518	GIS_ID_Link64137	Island Timberlands
Drill Creek	CWHwh1	53.46092	-132.24537	GIS_ID_Link64138	Island Timberlands
Drill Creek	CWHwh1	53.46121	-132.24626	GIS_ID_Link64139	Island Timberlands
Drill Creek	CWHwh1	53.461	-132.24531	GIS_ID_Link64140	Island Timberlands
Yakoun River Lower	CWHwh1	53.45911	-132.24741	GIS_ID_Link64141	Island Timberlands
Drill Creek	CWHwh1	53.4619	-132.24624	GIS_ID_Link64142	Island Timberlands
Brent Creek	CWHwh1	53.34208	-132.19294	GIS_ID_Link64143	Island Timberlands
Brent Creek	CWHwh1	53.34268	-132.1918	GIS_ID_Link64144	Island Timberlands
Brent Creek	CWHwh1	53.3412	-132.19352	GIS_ID_Link64145	Island Timberlands
Brent Creek	CWHwh1	53.34186	-132.19207	GIS_ID_Link64146	Island Timberlands
Brent Creek	CWHwh1	53.34199	-132.19263	GIS_ID_Link64147	Island Timberlands
Brent Creek	CWHwh1	53.34219	-132.19081	GIS_ID_Link64148	Island Timberlands
Brent Creek	CWHwh1	53.34122	-132.19325	GIS_ID_Link64149	Island Timberlands
Brent Creek	CWHwh1	53.34253	-132.19172	GIS_ID_Link64150	Island Timberlands
Brent Creek	CWHwh1	53.34298	-132.19204	GIS_ID_Link64151	Island Timberlands
Brent Creek	CWHwh1	53.34281	-132.19333	GIS_ID_Link64152	Island Timberlands
Brent Creek	CWHwh1	53.3429	-132.19252	GIS_ID_Link64153	Island Timberlands
Brent Creek	CWHwh1	53.34287	-132.19226	GIS_ID_Link64154	Island Timberlands
Yakoun River Upper	CWHwh1	53.38325	-132.27602	GIS_ID_Link64155	Island Timberlands

Location (Basin)	Biogeo Zone (BGC_LABEL)	Latitude	Longitude	GIS_ID	Ownership
Yakoun River Upper	CWHwh1	53.38498	-132.27627	GIS_ID_Link64156	Island Timberlands
Yakoun River Upper	CWHwh1	53.38759	-132.2771	GIS_ID_Link64157	Island Timberlands
Yakoun River Upper	CWHwh1	53.38587	-132.27547	GIS_ID_Link64158	Island Timberlands
Yakoun River Upper	CWHwh1	53.38338	-132.27554	GIS_ID_Link64159	Island Timberlands
Yakoun River Upper	CWHwh1	53.38381	-132.27607	GIS_ID_Link64160	Island Timberlands
Yakoun River Upper	CWHwh1	53.3848	-132.27574	GIS_ID_Link64161	Island Timberlands
Yakoun River Upper	CWHwh1	53.387	-132.27597	GIS_ID_Link64162	Island Timberlands
Yakoun River Upper	CWHwh1	53.38347	-132.27589	GIS_ID_Link64163	Island Timberlands
Yakoun River Upper	CWHwh1	53.3863	-132.27618	GIS_ID_Link64164	Island Timberlands
Yakoun River Upper	CWHwh1	53.38605	-132.27554	GIS_ID_Link64165	Island Timberlands
Yakoun River Upper	CWHwh1	53.38719	-132.27653	GIS_ID_Link64166	Island Timberlands
Yakoun River Upper	CWHwh1	53.38561	-132.27602	GIS_ID_Link64167	Island Timberlands
Etheline Creek	CWHwh1	53.33589	-132.25315	GIS_ID_Link64168	Island Timberlands
Etheline Creek	CWHwh1	53.33819	-132.25971	GIS_ID_Link64169	Island Timberlands
Etheline Creek	CWHwh1	53.33844	-132.26049	GIS_ID_Link64170	Island Timberlands
Etheline Creek	CWHwh1	53.33702	-132.25521	GIS_ID_Link64171	Island Timberlands
Etheline Creek	CWHwh1	53.33646	-132.25502	GIS_ID_Link64172	Island Timberlands
Etheline Creek	CWHwh1	53.33653	-132.25578	GIS_ID_Link64173	Island Timberlands
Etheline Creek	CWHwh1	53.33709	-132.2551	GIS_ID_Link64174	Island Timberlands
Etheline Creek	CWHwh1	53.3344	-132.26148	GIS_ID_Link64175	Island Timberlands
Etheline Creek	CWHwh1	53.33449	-132.26182	GIS_ID_Link64176	Island Timberlands
Wilson Creek North	CWHwh1	53.42838	-132.24805	GIS_ID_Link64177	Island Timberlands
Wilson Creek North	CWHwh1	53.42812	-132.24835	GIS_ID_Link64178	Island Timberlands
Wilson Creek North	CWHwh1	53.42874	-132.24896	GIS_ID_Link64179	Island Timberlands
Wilson Creek North	CWHwh1	53.42935	-132.24885	GIS_ID_Link64180	Island Timberlands
Wilson Creek North	CWHwh1	53.42818	-132.24789	GIS_ID_Link64181	Island Timberlands
Wilson Creek North	CWHwh1	53.42969	-132.25084	GIS_ID_Link64182	Island Timberlands
Wilson Creek North	CWHwh1	53.42981	-132.25273	GIS_ID_Link64183	Island Timberlands
Wilson Creek North	CWHwh1	53.42982	-132.25288	GIS_ID_Link64184	Island Timberlands
Wilson Creek North	CWHwh1	53.42768	-132.24823	GIS_ID_Link64185	Island Timberlands
Wilson Creek North	CWHwh1	53.42924	-132.2511	GIS_ID_Link64186	Island Timberlands
Wilson Creek North	CWHwh1	53.42884	-132.25035	GIS_ID_Link64187	Island Timberlands
Wilson Creek North	CWHwh1	53.4278	-132.24817	GIS_ID_Link64188	Island Timberlands
Wilson Creek North	CWHwh1	53.42867	-132.24998	GIS_ID_Link64189	Island Timberlands
Wilson Creek North	CWHwh1	53.42828	-132.24805	GIS_ID_Link64190	Island Timberlands
Wilson Creek North	CWHwh1	53.42929	-132.24903	GIS_ID_Link64191	Island Timberlands
Wilson Creek North	CWHwh1	53.43104	-132.25002	GIS_ID_Link64192	Island Timberlands
Wilson Creek North	CWHwh1	53.431	-132.24881	GIS_ID_Link64193	Island Timberlands
Wilson Creek North	CWHwh1	53.43042	-132.24857	GIS_ID_Link64194	Island Timberlands
Wilson Creek North	CWHwh1	53.43023	-132.24862	GIS_ID_Link64195	Island Timberlands
Wilson Creek North	CWHwh1	53.43096	-132.24618	GIS_ID_Link64196	Island Timberlands
Wilson Creek North	CWHwh1	53.43058	-132.24856	GIS_ID_Link64197	Island Timberlands
Wilson Creek North	CWHwh1	53.43179	-132.24806	GIS_ID_Link64198	Island Timberlands
Wilson Creek North	CWHwh1	53.43076	-132.246	GIS_ID_Link64199	Island Timberlands
Wilson Creek North	CWHwh1	53.4313	-132.24846	GIS_ID_Link64200	Island Timberlands
Wilson Creek North	CWHwh1	53.43033	-132.24885	GIS_ID_Link64201	Island Timberlands
Wilson Creek North	CWHwh1	53.43067	-132.24873	GIS_ID_Link64202	Island Timberlands
Wilson Creek North	CWHwh1	53.4296	-132.24679	GIS_ID_Link64203	Island Timberlands
Wilson Creek North	CWHwh1	53.42888	-132.2472	GIS_ID_Link64204	Island Timberlands
Wilson Creek North	CWHwh1	53.42972	-132.24711	GIS_ID_Link64205	Island Timberlands
Wilson Creek North	CWHwh1	53.43188	-132.24819	GIS_ID_Link64206	Island Timberlands

Location (Basin)	Biogeo Zone (BGC_LABEL)	Latitude	Longitude	GIS_ID	Ownership
Wilson Creek North	CWHwh1	53.43119	-132.24822	GIS_ID_Link64207	Island Timberlands
Wilson Creek North	CWHwh1	53.42987	-132.24679	GIS_ID_Link64208	Island Timberlands
Yakoun River Lower	CWHwh1	53.43083	-132.24257	GIS_ID_Link64209	Island Timberlands
Brent Creek	CWHwh1	53.35087	-132.22013	GIS_ID_Link64210	Island Timberlands
Brent Creek	CWHwh1	53.35102	-132.22104	GIS_ID_Link64211	Island Timberlands
Yakoun River Upper	CWHwh1	53.42553	-132.27902	GIS_ID_Link64212	Island Timberlands
Yakoun River Upper	CWHwh1	53.42533	-132.2789	GIS_ID_Link64213	Island Timberlands
Yakoun River Upper	CWHwh1	53.42605	-132.27955	GIS_ID_Link64214	Island Timberlands
Yakoun River Upper	CWHwh1	53.42555	-132.27435	GIS_ID_Link64215	Island Timberlands
Yakoun River Upper	CWHwh1	53.42618	-132.27997	GIS_ID_Link64216	Island Timberlands
Yakoun River Upper	CWHwh1	53.42505	-132.27813	GIS_ID_Link64217	Island Timberlands
Yakoun River Upper	CWHwh1	53.42599	-132.27873	GIS_ID_Link64218	Island Timberlands
Brent Creek	CWHwh1	53.32894	-132.17556	GIS_ID_Link64219	Island Timberlands
Brent Creek	CWHwh1	53.32928	-132.17677	GIS_ID_Link64220	Island Timberlands
Brent Creek	CWHwh1	53.33132	-132.17482	GIS_ID_Link64221	Island Timberlands
Brent Creek	CWHwh1	53.32965	-132.17522	GIS_ID_Link64222	Island Timberlands
Brent Creek	CWHwh1	53.3299	-132.17339	GIS_ID_Link64223	Island Timberlands
Brent Creek	CWHwh1	53.33329	-132.17602	GIS_ID_Link64224	Island Timberlands
Brent Creek	CWHwh1	53.32953	-132.17606	GIS_ID_Link64225	Island Timberlands
Brent Creek	CWHwh1	53.32877	-132.17588	GIS_ID_Link64226	Island Timberlands
Brent Creek	CWHwh1	53.33229	-132.17593	GIS_ID_Link64227	Island Timberlands
Brent Creek	CWHwh1	53.33039	-132.1779	GIS_ID_Link64228	Island Timberlands
Brent Creek	CWHwh1	53.33061	-132.17554	GIS_ID_Link64229	Island Timberlands
Brent Creek	CWHwh1	53.33176	-132.17908	GIS_ID_Link64230	Island Timberlands
Brent Creek	CWHwh1	53.33135	-132.17944	GIS_ID_Link64231	Island Timberlands
Brent Creek	CWHwh1	53.33138	-132.17957	GIS_ID_Link64232	Island Timberlands
Brent Creek	CWHwh1	53.3313	-132.1792	GIS_ID_Link64233	Island Timberlands
Brent Creek	CWHwh1	53.33003	-132.17927	GIS_ID_Link64234	Island Timberlands
Brent Creek	CWHwh1	53.3303	-132.17922	GIS_ID_Link64235	Island Timberlands
Brent Creek	CWHwh1	53.33065	-132.17938	GIS_ID_Link64236	Island Timberlands
Brent Creek	CWHwh1	53.33316	-132.17638	GIS_ID_Link64237	Island Timberlands
Brent Creek	CWHwh1	53.33148	-132.17542	GIS_ID_Link64238	Island Timberlands
Brent Creek	CWHwh1	53.33008	-132.17661	GIS_ID_Link64239	Island Timberlands
Brent Creek	CWHwh1	53.32924	-132.1763	GIS_ID_Link64240	Island Timberlands
Brent Creek	CWHwh1	53.329	-132.17548	GIS_ID_Link64241	Island Timberlands
Brent Creek	CWHwh1	53.33191	-132.17749	GIS_ID_Link64242	Island Timberlands
Brent Creek	CWHwh1	53.32881	-132.1755	GIS_ID_Link64243	Island Timberlands
Brent Creek	CWHwh1	53.33003	-132.17347	GIS_ID_Link64244	Island Timberlands
Brent Creek	CWHwh1	53.33176	-132.17628	GIS_ID_Link64245	Island Timberlands
Brent Creek	CWHwh1	53.33044	-132.17695	GIS_ID_Link64246	Island Timberlands
Survey Creek Upper	CWHwh1	53.3363	-132.16893	GIS_ID_Link64247	Island Timberlands
Survey Creek Upper	CWHwh1	53.33684	-132.16855	GIS_ID_Link64248	Island Timberlands
Survey Creek Upper	CWHwh1	53.33658	-132.16909	GIS_ID_Link64249	Island Timberlands
Survey Creek Upper	CWHwh1	53.33911	-132.17669	GIS_ID_Link64250	Island Timberlands
Survey Creek Upper	CWHwh1	53.33843	-132.17814	GIS_ID_Link64251	Island Timberlands
Survey Creek Upper	CWHwh1	53.33853	-132.17749	GIS_ID_Link64252	Island Timberlands
Survey Creek Upper	CWHwh1	53.33825	-132.17723	GIS_ID_Link64253	Island Timberlands
Survey Creek Upper	CWHwh1	53.33713	-132.178	GIS_ID_Link64254	Island Timberlands
Survey Creek Upper	CWHwh1	53.33658	-132.17868	GIS_ID_Link64255	Island Timberlands
Survey Creek Upper	CWHwh1	53.33695	-132.17829	GIS_ID_Link64256	Island Timberlands
Survey Creek Upper	CWHwh1	53.3385	-132.17877	GIS_ID_Link64257	Island Timberlands

Location (Basin)	Biogeo Zone (BGC_LABEL)	Latitude	Longitude	GIS_ID	Ownership
Survey Creek Upper	CWHwh1	53.3383	-132.17625	GIS_ID_Link64258	Island Timberlands
Survey Creek Upper	CWHwh1	53.33792	-132.17841	GIS_ID_Link64259	Island Timberlands
Survey Creek Upper	CWHwh1	53.3386	-132.17479	GIS_ID_Link64260	Island Timberlands
Survey Creek Upper	CWHwh1	53.33714	-132.17924	GIS_ID_Link64261	Island Timberlands
Survey Creek Upper	CWHwh1	53.3374	-132.17568	GIS_ID_Link64262	Island Timberlands
Survey Creek Upper	CWHwh1	53.33764	-132.17883	GIS_ID_Link64263	Island Timberlands
Survey Creek Upper	CWHwh1	53.33705	-132.17761	GIS_ID_Link64264	Island Timberlands
Survey Creek Upper	CWHwh1	53.33711	-132.17714	GIS_ID_Link64265	Island Timberlands
Survey Creek Upper	CWHwh1	53.33792	-132.17482	GIS_ID_Link64266	Island Timberlands
Survey Creek Upper	CWHwh1	53.33834	-132.17845	GIS_ID_Link64267	Island Timberlands
Survey Creek Upper	CWHwh1	53.33668	-132.17859	GIS_ID_Link64268	Island Timberlands
Survey Creek Upper	CWHwh1	53.3382	-132.17661	GIS_ID_Link64269	Island Timberlands
Falls Creek	CWHwh2	53.31934	-132.22501	GIS_ID_Link64270	Island Timberlands
Yakoun River Lower	CWHwh1	53.4487	-132.24328	GIS_ID_Link64271	Island Timberlands
Yakoun River Lower	CWHwh1	53.44818	-132.24287	GIS_ID_Link64272	Island Timberlands
Yakoun River Lower	CWHwh1	53.4484	-132.24332	GIS_ID_Link64273	Island Timberlands
Yakoun River Lower	CWHwh1	53.44774	-132.24282	GIS_ID_Link64274	Island Timberlands
Yakoun River Lower	CWHwh1	53.4483	-132.24308	GIS_ID_Link64275	Island Timberlands
Yakoun River Lower	CWHwh1	53.45069	-132.24284	GIS_ID_Link64276	Island Timberlands
Yakoun River Lower	CWHwh1	53.4516	-132.24318	GIS_ID_Link64277	Island Timberlands
Yakoun River Lower	CWHwh1	53.45095	-132.24327	GIS_ID_Link64278	Island Timberlands
Yakoun River Lower	CWHwh1	53.45038	-132.2429	GIS_ID_Link64279	Island Timberlands
Yakoun River Lower	CWHwh1	53.45074	-132.24293	GIS_ID_Link64280	Island Timberlands
Yakoun River Lower	CWHwh1	53.45145	-132.2433	GIS_ID_Link64281	Island Timberlands
Yakoun River Lower	CWHwh1	53.44779	-132.2426	GIS_ID_Link64282	Island Timberlands
Yakoun River Lower	CWHwh1	53.44897	-132.24361	GIS_ID_Link64283	Island Timberlands
Yakoun River Lower	CWHwh1	53.44889	-132.24295	GIS_ID_Link64284	Island Timberlands
Yakoun River Lower	CWHwh1	53.44845	-132.24303	GIS_ID_Link64285	Island Timberlands
Yakoun River Lower	CWHwh1	53.44789	-132.24262	GIS_ID_Link64286	Island Timberlands
Yakoun River Lower	CWHwh1	53.44898	-132.24343	GIS_ID_Link64287	Island Timberlands
Etheline Creek	CWHwh1	53.33624	-132.25263	GIS_ID_Link64288	Island Timberlands
Etheline Creek	CWHwh1	53.33675	-132.25241	GIS_ID_Link64289	Island Timberlands
Etheline Creek	CWHwh1	53.33683	-132.25232	GIS_ID_Link64290	Island Timberlands
Etheline Creek	CWHwh1	53.33572	-132.25259	GIS_ID_Link64291	Island Timberlands
Etheline Creek	CWHwh1	53.33633	-132.25267	GIS_ID_Link64292	Island Timberlands
Etheline Creek	CWHwh1	53.33235	-132.257	GIS_ID_Link64293	Island Timberlands
Etheline Creek	CWHwh1	53.3326	-132.25554	GIS_ID_Link64294	Island Timberlands
Etheline Creek	CWHwh1	53.33233	-132.25502	GIS_ID_Link64295	Island Timberlands
Etheline Creek	CWHwh1	53.33245	-132.25674	GIS_ID_Link64296	Island Timberlands
Etheline Creek	CWHwh1	53.33245	-132.25439	GIS_ID_Link64297	Island Timberlands
Etheline Creek	CWHwh1	53.3324	-132.25694	GIS_ID_Link64298	Island Timberlands
Etheline Creek	CWHwh1	53.33238	-132.25472	GIS_ID_Link64299	Island Timberlands
Etheline Creek	CWHwh1	53.32822	-132.24181	GIS_ID_Link64300	Island Timberlands
Etheline Creek	CWHwh1	53.32796	-132.24221	GIS_ID_Link64301	Island Timberlands
Etheline Creek	CWHwh1	53.32812	-132.24214	GIS_ID_Link64302	Island Timberlands
Etheline Creek	CWHwh1	53.32868	-132.2424	GIS_ID_Link64303	Island Timberlands
Etheline Creek	CWHwh1	53.33235	-132.24492	GIS_ID_Link64304	Island Timberlands
Etheline Creek	CWHwh1	53.32759	-132.24347	GIS_ID_Link64305	Island Timberlands
Etheline Creek	CWHwh1	53.32936	-132.24278	GIS_ID_Link64306	Island Timberlands
Etheline Creek	CWHwh1	53.32892	-132.24388	GIS_ID_Link64307	Island Timberlands
Etheline Creek	CWHwh1	53.33094	-132.24346	GIS_ID_Link64308	Island Timberlands

Location (Basin)	Biogeo Zone (BGC_LABEL)	Latitude	Longitude	GIS_ID	Ownership
Etheline Creek	CWHwh1	53.33217	-132.24463	GIS_ID_Link64309	Island Timberlands
Etheline Creek	CWHwh1	53.32806	-132.24435	GIS_ID_Link64310	Island Timberlands
Etheline Creek	CWHwh1	53.32859	-132.24511	GIS_ID_Link64311	Island Timberlands
Etheline Creek	CWHwh1	53.33248	-132.2457	GIS_ID_Link64312	Island Timberlands
Etheline Creek	CWHwh1	53.33071	-132.24526	GIS_ID_Link64313	Island Timberlands
Etheline Creek	CWHwh1	53.32755	-132.2444	GIS_ID_Link64314	Island Timberlands
Etheline Creek	CWHwh1	53.3293	-132.24503	GIS_ID_Link64315	Island Timberlands
Etheline Creek	CWHwh1	53.32841	-132.2446	GIS_ID_Link64316	Island Timberlands
Etheline Creek	CWHwh1	53.33242	-132.24553	GIS_ID_Link64317	Island Timberlands
Etheline Creek	CWHwh1	53.32752	-132.24422	GIS_ID_Link64318	Island Timberlands
Etheline Creek	CWHwh1	53.33073	-132.24507	GIS_ID_Link64319	Island Timberlands
Etheline Creek	CWHwh1	53.32929	-132.24353	GIS_ID_Link64320	Island Timberlands
Etheline Creek	CWHwh1	53.33267	-132.24515	GIS_ID_Link64321	Island Timberlands
Etheline Creek	CWHwh1	53.328	-132.24184	GIS_ID_Link64322	Island Timberlands
Etheline Creek	CWHwh1	53.33231	-132.24387	GIS_ID_Link64323	Island Timberlands
Etheline Creek	CWHwh1	53.32795	-132.24256	GIS_ID_Link64324	Island Timberlands
Etheline Creek	CWHwh1	53.32812	-132.24244	GIS_ID_Link64325	Island Timberlands
Etheline Creek	CWHwh1	53.32824	-132.24201	GIS_ID_Link64326	Island Timberlands
Etheline Creek	CWHwh1	53.32897	-132.24248	GIS_ID_Link64327	Island Timberlands
Etheline Creek	CWHwh1	53.32974	-132.24314	GIS_ID_Link64328	Island Timberlands
Etheline Creek	CWHwh1	53.33107	-132.25404	GIS_ID_Link64329	Island Timberlands
Etheline Creek	CWHwh1	53.34301	-132.25009	GIS_ID_Link64330	Island Timberlands
Etheline Creek	CWHwh1	53.34456	-132.24544	GIS_ID_Link64331	Island Timberlands
Etheline Creek	CWHwh1	53.34243	-132.25184	GIS_ID_Link64332	Island Timberlands
Etheline Creek	CWHwh1	53.34431	-132.24578	GIS_ID_Link64333	Island Timberlands
Etheline Creek	CWHwh1	53.34222	-132.25095	GIS_ID_Link64334	Island Timberlands
Etheline Creek	CWHwh1	53.3437	-132.24775	GIS_ID_Link64335	Island Timberlands
Etheline Creek	CWHwh1	53.34451	-132.24833	GIS_ID_Link64336	Island Timberlands
Etheline Creek	CWHwh1	53.34477	-132.24738	GIS_ID_Link64337	Island Timberlands
Etheline Creek	CWHwh1	53.34395	-132.24835	GIS_ID_Link64338	Island Timberlands
Etheline Creek	CWHwh1	53.34418	-132.24841	GIS_ID_Link64339	Island Timberlands
Etheline Creek	CWHwh1	53.34326	-132.24943	GIS_ID_Link64340	Island Timberlands
Etheline Creek	CWHwh1	53.34383	-132.24854	GIS_ID_Link64341	Island Timberlands
Etheline Creek	CWHwh1	53.34313	-132.24842	GIS_ID_Link64342	Island Timberlands
Etheline Creek	CWHwh1	53.34222	-132.25178	GIS_ID_Link64343	Island Timberlands
Etheline Creek	CWHwh1	53.34265	-132.24996	GIS_ID_Link64344	Island Timberlands
Etheline Creek	CWHwh1	53.34439	-132.24586	GIS_ID_Link64345	Island Timberlands
Etheline Creek	CWHwh1	53.34478	-132.24553	GIS_ID_Link64346	Island Timberlands
Etheline Creek	CWHwh1	53.33522	-132.25264	GIS_ID_Link64347	Island Timberlands
Etheline Creek	CWHwh1	53.33667	-132.25248	GIS_ID_Link64348	Island Timberlands
Etheline Creek	CWHwh1	53.3369	-132.25219	GIS_ID_Link64349	Island Timberlands
Etheline Creek	CWHwh1	53.3354	-132.25272	GIS_ID_Link64350	Island Timberlands
Etheline Creek	CWHwh1	53.3362	-132.25183	GIS_ID_Link64351	Island Timberlands
Etheline Creek	CWHwh1	53.33526	-132.25277	GIS_ID_Link64352	Island Timberlands
Etheline Creek	CWHwh1	53.33615	-132.25243	GIS_ID_Link64353	Island Timberlands
Etheline Creek	CWHwh1	53.3302	-132.24635	GIS_ID_Link64354	Island Timberlands
Etheline Creek	CWHwh1	53.32948	-132.24584	GIS_ID_Link64355	Island Timberlands
Etheline Creek	CWHwh1	53.33071	-132.24585	GIS_ID_Link64356	Island Timberlands
Etheline Creek	CWHwh1	53.32957	-132.24603	GIS_ID_Link64357	Island Timberlands
Etheline Creek	CWHwh1	53.33066	-132.24606	GIS_ID_Link64358	Island Timberlands
Etheline Creek	CWHwh1	53.33065	-132.24616	GIS_ID_Link64359	Island Timberlands

Location (Basin)	Biogeo Zone (BGC_LABEL)	Latitude	Longitude	GIS_ID	Ownership
Brent Creek	CWHwh1	53.33588	-132.24503	GIS_ID_Link64360	Island Timberlands
Etheline Creek	CWHwh1	53.33513	-132.2451	GIS_ID_Link64361	Island Timberlands
Etheline Creek	CWHwh1	53.33263	-132.24491	GIS_ID_Link64362	Island Timberlands
Etheline Creek	CWHwh1	53.33326	-132.24478	GIS_ID_Link64363	Island Timberlands
Etheline Creek	CWHwh1	53.33332	-132.2456	GIS_ID_Link64364	Island Timberlands
Etheline Creek	CWHwh1	53.33329	-132.24541	GIS_ID_Link64365	Island Timberlands
Etheline Creek	CWHwh1	53.33272	-132.24491	GIS_ID_Link64366	Island Timberlands
Etheline Creek	CWHwh1	53.33368	-132.24474	GIS_ID_Link64367	Island Timberlands
Etheline Creek	CWHwh1	53.33853	-132.25171	GIS_ID_Link64368	Island Timberlands
Etheline Creek	CWHwh1	53.33322	-132.24646	GIS_ID_Link64369	Island Timberlands
Etheline Creek	CWHwh1	53.33327	-132.24603	GIS_ID_Link64370	Island Timberlands
Etheline Creek	CWHwh1	53.33326	-132.2462	GIS_ID_Link64371	Island Timberlands
Etheline Creek	CWHwh1	53.33298	-132.24639	GIS_ID_Link64372	Island Timberlands
Yakoun River Upper	CWHwh1	53.35269	-132.26088	GIS_ID_Link64373	Island Timberlands
Yakoun River Upper	CWHwh1	53.35174	-132.26186	GIS_ID_Link64374	Island Timberlands
Yakoun River Upper	CWHwh1	53.35194	-132.26171	GIS_ID_Link64375	Island Timberlands
Yakoun River Lower	CWHwh1	53.4706	-132.24983	GIS_ID_Link64376	Island Timberlands
Yakoun River Lower	CWHwh1	53.47164	-132.24705	GIS_ID_Link64377	Island Timberlands
Yakoun River Lower	CWHwh1	53.47069	-132.24877	GIS_ID_Link64378	Island Timberlands
Yakoun River Lower	CWHwh1	53.47147	-132.24814	GIS_ID_Link64379	Island Timberlands
Yakoun River Lower	CWHwh1	53.47064	-132.24947	GIS_ID_Link64380	Island Timberlands
Yakoun River Lower	CWHwh1	53.47095	-132.24852	GIS_ID_Link64381	Island Timberlands
Yakoun River Lower	CWHwh1	53.47155	-132.24738	GIS_ID_Link64382	Island Timberlands
Brent Creek	CWHwh1	53.35856	-132.18897	GIS_ID_Link64383	Island Timberlands
Brent Creek	CWHwh1	53.35801	-132.18944	GIS_ID_Link64384	Island Timberlands
Brent Creek	CWHwh1	53.35689	-132.18995	GIS_ID_Link64385	Island Timberlands
Brent Creek	CWHwh1	53.35647	-132.19157	GIS_ID_Link64386	Island Timberlands
Brent Creek	CWHwh1	53.35699	-132.19286	GIS_ID_Link64387	Island Timberlands
Brent Creek	CWHwh1	53.35682	-132.19011	GIS_ID_Link64388	Island Timberlands
Falls Creek	CWHwh2	53.31877	-132.21721	GIS_ID_Link64389	Island Timberlands
Tlell River Upper	CWHwh1	53.40684	-132.21911	GIS_ID_Link64390	Island Timberlands
Tlell River Upper	CWHwh1	53.407	-132.21802	GIS_ID_Link64391	Island Timberlands
Tlell River Upper	CWHwh1	53.4068	-132.21849	GIS_ID_Link64392	Island Timberlands
Tlell River Upper	CWHwh1	53.40696	-132.2176	GIS_ID_Link64393	Island Timberlands
Tlell River Upper	CWHwh1	53.40658	-132.22199	GIS_ID_Link64394	Island Timberlands
Tlell River Upper	CWHwh1	53.40663	-132.22086	GIS_ID_Link64395	Island Timberlands
Tlell River Upper	CWHwh1	53.40678	-132.21997	GIS_ID_Link64396	Island Timberlands
Tlell River Upper	CWHwh1	53.40621	-132.22177	GIS_ID_Link64397	Island Timberlands
Tlell River Upper	CWHwh1	53.40651	-132.22093	GIS_ID_Link64398	Island Timberlands
Tlell River Upper	CWHwh1	53.40607	-132.22151	GIS_ID_Link64399	Island Timberlands
Tlell River Upper	CWHwh1	53.40651	-132.22177	GIS_ID_Link64400	Island Timberlands
Yakoun River Lower	CWHwh1	53.43522	-132.24323	GIS_ID_Link64401	Island Timberlands
Yakoun River Lower	CWHwh1	53.43656	-132.24295	GIS_ID_Link64402	Island Timberlands
Yakoun River Lower	CWHwh1	53.43977	-132.24468	GIS_ID_Link64403	Island Timberlands
Yakoun River Lower	CWHwh1	53.43783	-132.24512	GIS_ID_Link64404	Island Timberlands
Yakoun River Lower	CWHwh1	53.43923	-132.24495	GIS_ID_Link64405	Island Timberlands
Yakoun River Lower	CWHwh1	53.43818	-132.24468	GIS_ID_Link64406	Island Timberlands
Yakoun River Lower	CWHwh1	53.43861	-132.24475	GIS_ID_Link64407	Island Timberlands
Yakoun River Lower	CWHwh1	53.43868	-132.24473	GIS_ID_Link64408	Island Timberlands
Yakoun River Lower	CWHwh1	53.43989	-132.24453	GIS_ID_Link64409	Island Timberlands
Wilson Creek North	CWHwh1	53.43743	-132.25363	GIS_ID_Link64410	Island Timberlands

Location (Basin)	Biogeo Zone (BGC_LABEL)	Latitude	Longitude	GIS_ID	Ownership
Yakoun River Lower	CWHwh1	53.44034	-132.244	GIS_ID_Link64411	Island Timberlands
Yakoun River Lower	CWHwh1	53.44048	-132.24369	GIS_ID_Link64412	Island Timberlands
Yakoun River Lower	CWHwh1	53.44011	-132.24416	GIS_ID_Link64413	Island Timberlands
Yakoun River Lower	CWHwh1	53.44072	-132.24372	GIS_ID_Link64414	Island Timberlands
Yakoun River Lower	CWHwh1	53.4393	-132.24459	GIS_ID_Link64415	Island Timberlands
Yakoun River Lower	CWHwh1	53.43808	-132.24381	GIS_ID_Link64416	Island Timberlands
Yakoun River Lower	CWHwh1	53.44045	-132.2438	GIS_ID_Link64417	Island Timberlands
Yakoun River Lower	CWHwh1	53.43899	-132.24458	GIS_ID_Link64418	Island Timberlands
Yakoun River Lower	CWHwh1	53.44059	-132.24874	GIS_ID_Link64419	Island Timberlands
Yakoun River Upper	CWHwh1	53.42378	-132.26731	GIS_ID_Link64420	Island Timberlands
Yakoun River Upper	CWHwh1	53.42616	-132.27027	GIS_ID_Link64421	Island Timberlands
Yakoun River Upper	CWHwh1	53.42632	-132.26582	GIS_ID_Link64422	Island Timberlands
Yakoun River Upper	CWHwh1	53.42473	-132.2662	GIS_ID_Link64423	Island Timberlands
Yakoun River Upper	CWHwh1	53.42589	-132.26618	GIS_ID_Link64424	Island Timberlands
Yakoun River Upper	CWHwh1	53.42401	-132.26674	GIS_ID_Link64425	Island Timberlands
Yakoun River Upper	CWHwh1	53.42504	-132.2665	GIS_ID_Link64426	Island Timberlands
Yakoun River Upper	CWHwh1	53.42677	-132.27217	GIS_ID_Link64427	Island Timberlands
Yakoun River Upper	CWHwh1	53.42522	-132.26974	GIS_ID_Link64428	Island Timberlands
Yakoun River Upper	CWHwh1	53.42381	-132.26756	GIS_ID_Link64429	Island Timberlands
Yakoun River Upper	CWHwh1	53.42621	-132.26678	GIS_ID_Link64430	Island Timberlands
Yakoun River Upper	CWHwh1	53.42539	-132.26707	GIS_ID_Link64431	Island Timberlands
Yakoun River Upper	CWHwh1	53.41239	-132.25789	GIS_ID_Link64432	Island Timberlands
Yakoun River Upper	CWHwh1	53.41119	-132.25619	GIS_ID_Link64433	Island Timberlands
Yakoun River Upper	CWHwh1	53.41185	-132.25659	GIS_ID_Link64434	Island Timberlands
Yakoun River Upper	CWHwh1	53.41398	-132.25495	GIS_ID_Link64435	Island Timberlands
Yakoun River Upper	CWHwh1	53.4133	-132.25477	GIS_ID_Link64436	Island Timberlands
Yakoun River Upper	CWHwh1	53.40935	-132.26023	GIS_ID_Link64437	Island Timberlands
Yakoun River Upper	CWHwh1	53.41276	-132.25626	GIS_ID_Link64438	Island Timberlands
Yakoun River Upper	CWHwh1	53.41061	-132.25817	GIS_ID_Link64439	Island Timberlands
Yakoun River Upper	CWHwh1	53.40907	-132.26199	GIS_ID_Link64440	Island Timberlands
Yakoun River Upper	CWHwh1	53.4142	-132.25614	GIS_ID_Link64441	Island Timberlands
Yakoun River Upper	CWHwh1	53.4113	-132.25911	GIS_ID_Link64442	Island Timberlands
Yakoun River Upper	CWHwh1	53.41077	-132.26012	GIS_ID_Link64443	Island Timberlands
Yakoun River Upper	CWHwh1	53.41315	-132.25728	GIS_ID_Link64444	Island Timberlands
Yakoun River Upper	CWHwh1	53.40944	-132.26265	GIS_ID_Link64445	Island Timberlands
Yakoun River Upper	CWHwh1	53.41306	-132.26082	GIS_ID_Link64446	Island Timberlands
Yakoun River Upper	CWHwh1	53.41132	-132.26112	GIS_ID_Link64447	Island Timberlands
Yakoun River Upper	CWHwh1	53.41107	-132.26126	GIS_ID_Link64448	Island Timberlands
Yakoun River Upper	CWHwh1	53.40947	-132.26287	GIS_ID_Link64449	Island Timberlands
Yakoun River Upper	CWHwh1	53.41045	-132.26276	GIS_ID_Link64450	Island Timberlands
Yakoun River Upper	CWHwh1	53.41103	-132.26137	GIS_ID_Link64451	Island Timberlands
Yakoun River Upper	CWHwh1	53.41423	-132.25623	GIS_ID_Link64452	Island Timberlands
Yakoun River Upper	CWHwh1	53.41426	-132.26063	GIS_ID_Link64453	Island Timberlands
Yakoun River Upper	CWHwh1	53.41087	-132.26019	GIS_ID_Link64454	Island Timberlands
Yakoun River Upper	CWHwh1	53.41127	-132.25994	GIS_ID_Link64455	Island Timberlands
Yakoun River Upper	CWHwh1	53.41296	-132.25883	GIS_ID_Link64456	Island Timberlands
Yakoun River Upper	CWHwh1	53.41062	-132.26068	GIS_ID_Link64457	Island Timberlands
Yakoun River Upper	CWHwh1	53.40991	-132.25975	GIS_ID_Link64458	Island Timberlands
Yakoun River Upper	CWHwh1	53.41004	-132.26136	GIS_ID_Link64459	Island Timberlands
Yakoun River Upper	CWHwh1	53.41047	-132.26061	GIS_ID_Link64460	Island Timberlands
Yakoun River Upper	CWHwh1	53.4101	-132.26145	GIS_ID_Link64461	Island Timberlands

Location (Basin)	Biogeo Zone (BGC_LABEL)	Latitude	Longitude	GIS_ID	Ownership
Yakoun River Upper	CWHwh1	53.40983	-132.26261	GIS_ID_Link64462	Island Timberlands
Yakoun River Upper	CWHwh1	53.41049	-132.2607	GIS_ID_Link64463	Island Timberlands
Yakoun River Upper	CWHwh1	53.41399	-132.25623	GIS_ID_Link64464	Island Timberlands
Yakoun River Upper	CWHwh1	53.41191	-132.25826	GIS_ID_Link64465	Island Timberlands
Yakoun River Upper	CWHwh1	53.41405	-132.25628	GIS_ID_Link64466	Island Timberlands
Yakoun River Upper	CWHwh1	53.41189	-132.25843	GIS_ID_Link64467	Island Timberlands
Yakoun River Upper	CWHwh1	53.41132	-132.26153	GIS_ID_Link64468	Island Timberlands
Yakoun River Upper	CWHwh1	53.41146	-132.26101	GIS_ID_Link64469	Island Timberlands
Yakoun River Upper	CWHwh1	53.41412	-132.2564	GIS_ID_Link64470	Island Timberlands
Yakoun River Upper	CWHwh1	53.41163	-132.2596	GIS_ID_Link64471	Island Timberlands
Yakoun River Upper	CWHwh1	53.41219	-132.25818	GIS_ID_Link64472	Island Timberlands
Yakoun River Upper	CWHwh1	53.41143	-132.25875	GIS_ID_Link64473	Island Timberlands
Yakoun River Upper	CWHwh1	53.41107	-132.25912	GIS_ID_Link64474	Island Timberlands
Yakoun River Upper	CWHwh1	53.4133	-132.25509	GIS_ID_Link64475	Island Timberlands
Yakoun River Upper	CWHwh1	53.41164	-132.25678	GIS_ID_Link64476	Island Timberlands
Yakoun River Upper	CWHwh1	53.41209	-132.25666	GIS_ID_Link64477	Island Timberlands
Yakoun River Upper	CWHwh1	53.4125	-132.25782	GIS_ID_Link64478	Island Timberlands
Yakoun River Upper	CWHwh1	53.41144	-132.2589	GIS_ID_Link64479	Island Timberlands
Yakoun River Upper	CWHwh1	53.41109	-132.25936	GIS_ID_Link64480	Island Timberlands
Yakoun River Upper	CWHwh1	53.41413	-132.26072	GIS_ID_Link64481	Island Timberlands
Yakoun River Upper	CWHwh1	53.4112	-132.26121	GIS_ID_Link64482	Island Timberlands
Yakoun River Upper	CWHwh1	53.41426	-132.2596	GIS_ID_Link64483	Island Timberlands
Yakoun River Upper	CWHwh1	53.41422	-132.25934	GIS_ID_Link64484	Island Timberlands
Yakoun River Upper	CWHwh1	53.41414	-132.26036	GIS_ID_Link64485	Island Timberlands
Yakoun River Upper	CWHwh1	53.41109	-132.26012	GIS_ID_Link64486	Island Timberlands
Wilson Creek North	CWHwh1	53.42177	-132.22486	GIS_ID_Link64487	Island Timberlands
Wilson Creek North	CWHwh1	53.42163	-132.22488	GIS_ID_Link64488	Island Timberlands
Wilson Creek North	CWHwh1	53.42167	-132.22484	GIS_ID_Link64489	Island Timberlands
Wilson Creek North	CWHwh1	53.4217	-132.22486	GIS_ID_Link64490	Island Timberlands
Wilson Creek North	CWHwh1	53.41991	-132.22571	GIS_ID_Link64491	Island Timberlands
Wilson Creek North	CWHwh1	53.42023	-132.22518	GIS_ID_Link64492	Island Timberlands
Wilson Creek North	CWHwh1	53.41992	-132.22551	GIS_ID_Link64493	Island Timberlands
Wilson Creek North	CWHwh1	53.42227	-132.22545	GIS_ID_Link64494	Island Timberlands
Wilson Creek North	CWHwh1	53.42214	-132.2256	GIS_ID_Link64495	Island Timberlands
Wilson Creek North	CWHwh1	53.42222	-132.22551	GIS_ID_Link64496	Island Timberlands
Wilson Creek North	CWHwh1	53.42234	-132.22547	GIS_ID_Link64497	Island Timberlands
Tlell River Upper	CWHwh1	53.41087	-132.21601	GIS_ID_Link64498	Island Timberlands
Tlell River Upper	CWHwh1	53.41101	-132.21582	GIS_ID_Link64499	Island Timberlands
Tlell River Upper	CWHwh1	53.41094	-132.21588	GIS_ID_Link64500	Island Timberlands
Yakoun River Upper	CWHwh1	53.41305	-132.26986	GIS_ID_Link64501	Island Timberlands
Yakoun River Upper	CWHwh1	53.4129	-132.26973	GIS_ID_Link64502	Island Timberlands
Yakoun River Upper	CWHwh1	53.41311	-132.27004	GIS_ID_Link64503	Island Timberlands
Yakoun River Upper	CWHwh1	53.4137	-132.2693	GIS_ID_Link64504	Island Timberlands
Yakoun River Upper	CWHwh1	53.41403	-132.26895	GIS_ID_Link64505	Island Timberlands
Yakoun River Upper	CWHwh1	53.41343	-132.26978	GIS_ID_Link64506	Island Timberlands
Yakoun River Upper	CWHwh1	53.4129	-132.27036	GIS_ID_Link64507	Island Timberlands
Yakoun River Upper	CWHwh1	53.4134	-132.26896	GIS_ID_Link64508	Island Timberlands
Yakoun River Upper	CWHwh1	53.41338	-132.26954	GIS_ID_Link64509	Island Timberlands
Brent Creek	CWHwh1	53.34948	-132.20045	GIS_ID_Link64510	Island Timberlands
Brent Creek	CWHwh1	53.34969	-132.20096	GIS_ID_Link64511	Island Timberlands
Brent Creek	CWHwh1	53.34918	-132.19863	GIS_ID_Link64512	Island Timberlands

Location (Basin)	Biogeo Zone (BGC_LABEL)	Latitude	Longitude	GIS_ID	Ownership
Brent Creek	CWHwh1	53.35012	-132.20121	GIS_ID_Link64513	Island Timberlands
Brent Creek	CWHwh1	53.34936	-132.19816	GIS_ID_Link64514	Island Timberlands
Brent Creek	CWHwh1	53.35061	-132.20142	GIS_ID_Link64515	Island Timberlands
Brent Creek	CWHwh1	53.34837	-132.19633	GIS_ID_Link64516	Island Timberlands
Brent Creek	CWHwh1	53.34936	-132.19829	GIS_ID_Link64517	Island Timberlands
Brent Creek	CWHwh1	53.35048	-132.20143	GIS_ID_Link64518	Island Timberlands
Brent Creek	CWHwh1	53.34831	-132.19628	GIS_ID_Link64519	Island Timberlands
Brent Creek	CWHwh1	53.34964	-132.20061	GIS_ID_Link64520	Island Timberlands
Brent Creek	CWHwh1	53.3498	-132.20042	GIS_ID_Link64521	Island Timberlands
Brent Creek	CWHwh1	53.34946	-132.20033	GIS_ID_Link64522	Island Timberlands
Brent Creek	CWHwh1	53.34861	-132.19375	GIS_ID_Link64523	Island Timberlands
Brent Creek	CWHwh1	53.34855	-132.19505	GIS_ID_Link64524	Island Timberlands
Brent Creek	CWHwh1	53.34796	-132.19425	GIS_ID_Link64525	Island Timberlands
Brent Creek	CWHwh1	53.34879	-132.197	GIS_ID_Link64526	Island Timberlands
Brent Creek	CWHwh1	53.34776	-132.19522	GIS_ID_Link64527	Island Timberlands
Brent Creek	CWHwh1	53.34831	-132.19402	GIS_ID_Link64528	Island Timberlands
Brent Creek	CWHwh1	53.34835	-132.19491	GIS_ID_Link64529	Island Timberlands
Brent Creek	CWHwh1	53.34843	-132.19453	GIS_ID_Link64530	Island Timberlands
Brent Creek	CWHwh1	53.34829	-132.19344	GIS_ID_Link64531	Island Timberlands
Brent Creek	CWHwh1	53.34908	-132.19737	GIS_ID_Link64532	Island Timberlands
Brent Creek	CWHwh1	53.3484	-132.19535	GIS_ID_Link64533	Island Timberlands
Brent Creek	CWHwh1	53.34828	-132.19503	GIS_ID_Link64534	Island Timberlands
Brent Creek	CWHwh1	53.34781	-132.19594	GIS_ID_Link64535	Island Timberlands
Brent Creek	CWHwh1	53.34787	-132.19449	GIS_ID_Link64536	Island Timberlands
Falls Creek	CWHwh1	53.32757	-132.2038	GIS_ID_Link64537	Island Timberlands
Falls Creek	CWHwh1	53.32737	-132.20386	GIS_ID_Link64538	Island Timberlands
Falls Creek	CWHwh1	53.32741	-132.20447	GIS_ID_Link64539	Island Timberlands
Falls Creek	CWHwh1	53.32807	-132.20563	GIS_ID_Link64540	Island Timberlands
Falls Creek	CWHwh1	53.32748	-132.20377	GIS_ID_Link64541	Island Timberlands
Falls Creek	CWHwh1	53.32737	-132.20425	GIS_ID_Link64542	Island Timberlands
Yakoun River Upper	CWHwh1	53.40208	-132.27792	GIS_ID_Link64543	Island Timberlands
Yakoun River Upper	CWHwh1	53.401	-132.27757	GIS_ID_Link64544	Island Timberlands
Yakoun River Upper	CWHwh1	53.40098	-132.27667	GIS_ID_Link64545	Island Timberlands
Yakoun River Upper	CWHwh1	53.40111	-132.27691	GIS_ID_Link64546	Island Timberlands
Yakoun River Upper	CWHwh1	53.4026	-132.27818	GIS_ID_Link64547	Island Timberlands
Yakoun River Upper	CWHwh1	53.40169	-132.27781	GIS_ID_Link64548	Island Timberlands
Falls Creek	CWHwh1	53.32305	-132.20648	GIS_ID_Link64549	Island Timberlands
Falls Creek	CWHwh1	53.32288	-132.20599	GIS_ID_Link64550	Island Timberlands
Falls Creek	CWHwh1	53.32438	-132.20966	GIS_ID_Link64551	Island Timberlands
Falls Creek	CWHwh1	53.32491	-132.20957	GIS_ID_Link64552	Island Timberlands
Falls Creek	CWHwh1	53.32528	-132.20962	GIS_ID_Link64553	Island Timberlands
Falls Creek	CWHwh1	53.32447	-132.20901	GIS_ID_Link64554	Island Timberlands
Falls Creek	CWHwh1	53.32331	-132.206	GIS_ID_Link64555	Island Timberlands
Falls Creek	CWHwh1	53.32638	-132.21013	GIS_ID_Link64556	Island Timberlands
Falls Creek	CWHwh1	53.32377	-132.20747	GIS_ID_Link64557	Island Timberlands
Falls Creek	CWHwh1	53.32737	-132.2104	GIS_ID_Link64558	Island Timberlands
Falls Creek	CWHwh1	53.32764	-132.21061	GIS_ID_Link64559	Island Timberlands
Falls Creek	CWHwh1	53.32694	-132.21066	GIS_ID_Link64560	Island Timberlands
Falls Creek	CWHwh1	53.32461	-132.20842	GIS_ID_Link64561	Island Timberlands
Falls Creek	CWHwh1	53.32347	-132.20651	GIS_ID_Link64562	Island Timberlands
Falls Creek	CWHwh1	53.32942	-132.20448	GIS_ID_Link64563	Island Timberlands

Location (Basin)	Biogeo Zone (BGC_LABEL)	Latitude	Longitude	GIS_ID	Ownership
Falls Creek	CWHwh1	53.32675	-132.1965	GIS_ID_Link64564	Island Timberlands
Falls Creek	CWHwh1	53.32825	-132.19617	GIS_ID_Link64565	Island Timberlands
Falls Creek	CWHwh1	53.32642	-132.19711	GIS_ID_Link64566	Island Timberlands
Falls Creek	CWHwh1	53.32688	-132.19692	GIS_ID_Link64567	Island Timberlands
Falls Creek	CWHwh1	53.32845	-132.19665	GIS_ID_Link64568	Island Timberlands
Falls Creek	CWHwh1	53.32606	-132.19734	GIS_ID_Link64569	Island Timberlands
Falls Creek	CWHwh1	53.32621	-132.19712	GIS_ID_Link64570	Island Timberlands
Falls Creek	CWHwh1	53.32795	-132.197	GIS_ID_Link64571	Island Timberlands
Falls Creek	CWHwh1	53.32818	-132.19693	GIS_ID_Link64572	Island Timberlands
Falls Creek	CWHwh1	53.32641	-132.19721	GIS_ID_Link64573	Island Timberlands
Falls Creek	CWHwh1	53.32919	-132.19666	GIS_ID_Link64574	Island Timberlands
Falls Creek	CWHwh1	53.32801	-132.19653	GIS_ID_Link64575	Island Timberlands
Falls Creek	CWHwh1	53.32695	-132.1964	GIS_ID_Link64576	Island Timberlands
Falls Creek	CWHwh1	53.32729	-132.19755	GIS_ID_Link64577	Island Timberlands
Falls Creek	CWHwh1	53.32715	-132.19696	GIS_ID_Link64578	Island Timberlands
Falls Creek	CWHwh1	53.32699	-132.19687	GIS_ID_Link64579	Island Timberlands
Falls Creek	CWHwh1	53.32721	-132.19716	GIS_ID_Link64580	Island Timberlands
Three Mile Creek Lower	CWHwh1	53.37732	-132.17602	GIS_ID_Link64581	Island Timberlands
Three Mile Creek Lower	CWHwh1	53.3775	-132.17546	GIS_ID_Link64582	Island Timberlands
Three Mile Creek Lower	CWHwh1	53.37776	-132.17653	GIS_ID_Link64583	Island Timberlands
Three Mile Creek Lower	CWHwh1	53.37866	-132.17775	GIS_ID_Link64584	Island Timberlands
Three Mile Creek Lower	CWHwh1	53.38062	-132.17955	GIS_ID_Link64585	Island Timberlands
Three Mile Creek Lower	CWHwh1	53.38035	-132.17939	GIS_ID_Link64586	Island Timberlands
Three Mile Creek Lower	CWHwh1	53.37921	-132.17656	GIS_ID_Link64587	Island Timberlands
Three Mile Creek Lower	CWHwh1	53.38038	-132.17973	GIS_ID_Link64588	Island Timberlands
Three Mile Creek Lower	CWHwh1	53.37882	-132.17639	GIS_ID_Link64589	Island Timberlands
Three Mile Creek Lower	CWHwh1	53.37974	-132.17844	GIS_ID_Link64590	Island Timberlands
Three Mile Creek Lower	CWHwh1	53.37749	-132.17597	GIS_ID_Link64591	Island Timberlands
Three Mile Creek Lower	CWHwh1	53.3798	-132.17817	GIS_ID_Link64592	Island Timberlands
Three Mile Creek Lower	CWHwh1	53.37965	-132.17743	GIS_ID_Link64593	Island Timberlands
Three Mile Creek Lower	CWHwh1	53.37915	-132.17662	GIS_ID_Link64594	Island Timberlands
Three Mile Creek Lower	CWHwh1	53.38032	-132.17931	GIS_ID_Link64595	Island Timberlands
Three Mile Creek Lower	CWHwh1	53.37732	-132.17694	GIS_ID_Link64596	Island Timberlands
Three Mile Creek Lower	CWHwh1	53.37704	-132.17636	GIS_ID_Link64597	Island Timberlands
Three Mile Creek Lower	CWHwh1	53.37653	-132.17364	GIS_ID_Link64598	Island Timberlands
Three Mile Creek Lower	CWHwh1	53.37609	-132.17166	GIS_ID_Link64599	Island Timberlands
Three Mile Creek Lower	CWHwh1	53.37599	-132.17146	GIS_ID_Link64600	Island Timberlands
Three Mile Creek Lower	CWHwh1	53.37784	-132.17451	GIS_ID_Link64601	Island Timberlands
Three Mile Creek Lower	CWHwh1	53.37811	-132.17479	GIS_ID_Link64602	Island Timberlands
Three Mile Creek Lower	CWHwh1	53.37801	-132.17527	GIS_ID_Link64603	Island Timberlands
Three Mile Creek Lower	CWHwh1	53.37558	-132.17039	GIS_ID_Link64604	Island Timberlands
Three Mile Creek Lower	CWHwh1	53.37704	-132.17351	GIS_ID_Link64605	Island Timberlands
Three Mile Creek Lower	CWHwh1	53.37618	-132.17185	GIS_ID_Link64606	Island Timberlands
Three Mile Creek Lower	CWHwh1	53.3771	-132.17385	GIS_ID_Link64607	Island Timberlands
Three Mile Creek Lower	CWHwh1	53.37824	-132.17499	GIS_ID_Link64608	Island Timberlands
Three Mile Creek Lower	CWHwh1	53.37846	-132.17556	GIS_ID_Link64609	Island Timberlands
Three Mile Creek Lower	CWHwh1	53.37973	-132.1775	GIS_ID_Link64610	Island Timberlands
Three Mile Creek Lower	CWHwh1	53.3799	-132.17839	GIS_ID_Link64611	Island Timberlands
Three Mile Creek Lower	CWHwh1	53.37974	-132.17787	GIS_ID_Link64612	Island Timberlands
Three Mile Creek Lower	CWHwh1	53.38035	-132.17871	GIS_ID_Link64613	Island Timberlands
Three Mile Creek Lower	CWHwh1	53.37575	-132.17108	GIS_ID_Link64614	Island Timberlands

Location (Basin)	Biogeo Zone (BGC_LABEL)	Latitude	Longitude	GIS_ID	Ownership
Three Mile Creek Lower	CWHwh1	53.37726	-132.17661	GIS_ID_Link64615	Island Timberlands
Three Mile Creek Lower	CWHwh1	53.37702	-132.17586	GIS_ID_Link64616	Island Timberlands
Three Mile Creek Lower	CWHwh1	53.37691	-132.17319	GIS_ID_Link64617	Island Timberlands
Three Mile Creek Lower	CWHwh1	53.37878	-132.17592	GIS_ID_Link64618	Island Timberlands
Three Mile Creek Lower	CWHwh1	53.37841	-132.17533	GIS_ID_Link64619	Island Timberlands
Three Mile Creek Lower	CWHwh1	53.38054	-132.17949	GIS_ID_Link64620	Island Timberlands
Three Mile Creek Lower	CWHwh1	53.38078	-132.17948	GIS_ID_Link64621	Island Timberlands
Three Mile Creek Lower	CWHwh1	53.37994	-132.17827	GIS_ID_Link64622	Island Timberlands
Yakoun River Upper	CWHwh1	53.36747	-132.26937	GIS_ID_Link64623	Island Timberlands
Yakoun River Upper	CWHwh1	53.36765	-132.26946	GIS_ID_Link64624	Island Timberlands
Yakoun River Upper	CWHwh1	53.36451	-132.26828	GIS_ID_Link64625	Island Timberlands
Yakoun River Upper	CWHwh1	53.3645	-132.26502	GIS_ID_Link64626	Island Timberlands
Yakoun River Upper	CWHwh1	53.36451	-132.26667	GIS_ID_Link64627	Island Timberlands
Yakoun River Upper	CWHwh1	53.36843	-132.26906	GIS_ID_Link64628	Island Timberlands
Yakoun River Upper	CWHwh1	53.36479	-132.26971	GIS_ID_Link64629	Island Timberlands
Yakoun River Upper	CWHwh1	53.36647	-132.26889	GIS_ID_Link64630	Island Timberlands
Yakoun River Upper	CWHwh1	53.36452	-132.28573	GIS_ID_Link64631	Island Timberlands
Yakoun River Upper	CWHwh1	53.36521	-132.28633	GIS_ID_Link64632	Island Timberlands
Yakoun River Upper	CWHwh1	53.36636	-132.28657	GIS_ID_Link64633	Island Timberlands
Yakoun River Upper	CWHwh1	53.3657	-132.28533	GIS_ID_Link64634	Island Timberlands
Yakoun River Upper	CWHwh1	53.3662	-132.27023	GIS_ID_Link64635	Island Timberlands
Yakoun River Upper	CWHwh1	53.36625	-132.27003	GIS_ID_Link64636	Island Timberlands
Yakoun River Upper	CWHwh1	53.36825	-132.26915	GIS_ID_Link64637	Island Timberlands
Yakoun River Upper	CWHwh1	53.36451	-132.26882	GIS_ID_Link64638	Island Timberlands
Yakoun River Upper	CWHwh1	53.36451	-132.2677	GIS_ID_Link64639	Island Timberlands
Yakoun River Upper	CWHwh1	53.36493	-132.2693	GIS_ID_Link64640	Island Timberlands
Yakoun River Upper	CWHwh1	53.36732	-132.26908	GIS_ID_Link64641	Island Timberlands
Yakoun River Upper	CWHwh1	53.3651	-132.28461	GIS_ID_Link64642	Island Timberlands
Yakoun River Upper	CWHwh1	53.36556	-132.2861	GIS_ID_Link64643	Island Timberlands
Yakoun River Upper	CWHwh1	53.36843	-132.26654	GIS_ID_Link64644	Island Timberlands
Yakoun River Upper	CWHwh1	53.36864	-132.26762	GIS_ID_Link64645	Island Timberlands
Yakoun River Upper	CWHwh1	53.36757	-132.26674	GIS_ID_Link64646	Island Timberlands
Yakoun River Upper	CWHwh1	53.36472	-132.2645	GIS_ID_Link64647	Island Timberlands
Yakoun River Upper	CWHwh1	53.36492	-132.2674	GIS_ID_Link64648	Island Timberlands
Yakoun River Upper	CWHwh1	53.36471	-132.26759	GIS_ID_Link64649	Island Timberlands
Yakoun River Upper	CWHwh1	53.36466	-132.26832	GIS_ID_Link64650	Island Timberlands
Yakoun River Upper	CWHwh1	53.36468	-132.26618	GIS_ID_Link64651	Island Timberlands
Yakoun River Upper	CWHwh1	53.36823	-132.26734	GIS_ID_Link64652	Island Timberlands
Yakoun River Upper	CWHwh1	53.36853	-132.26661	GIS_ID_Link64653	Island Timberlands
Yakoun River Upper	CWHwh1	53.36457	-132.26883	GIS_ID_Link64654	Island Timberlands
Yakoun River Upper	CWHwh1	53.36463	-132.26469	GIS_ID_Link64655	Island Timberlands
Yakoun River Upper	CWHwh1	53.36477	-132.26746	GIS_ID_Link64656	Island Timberlands
Survey Creek Upper	CWHwh1	53.34138	-132.17462	GIS_ID_Link64657	Island Timberlands
Survey Creek Upper	CWHwh1	53.3424	-132.17538	GIS_ID_Link64658	Island Timberlands
Survey Creek Upper	CWHwh1	53.3429	-132.17528	GIS_ID_Link64659	Island Timberlands
Three Mile Creek Upper	CWHwh2	53.38806	-132.22654	GIS_ID_Link64660	Island Timberlands
Three Mile Creek Upper	CWHwh2	53.38849	-132.22525	GIS_ID_Link64661	Island Timberlands
Three Mile Creek Upper	CWHwh1	53.38816	-132.22643	GIS_ID_Link64662	Island Timberlands
Three Mile Creek Upper	CWHwh1	53.38876	-132.22441	GIS_ID_Link64663	Island Timberlands
Three Mile Creek Upper	CWHwh2	53.38792	-132.22114	GIS_ID_Link64664	Island Timberlands
Three Mile Creek Upper	CWHwh2	53.38794	-132.21842	GIS_ID_Link64665	Island Timberlands

Location (Basin)	Biogeo Zone (BGC_LABEL)	Latitude	Longitude	GIS_ID	Ownership
Three Mile Creek Upper	CWHwh2	53.38781	-132.22031	GIS_ID_Link64666	Island Timberlands
Three Mile Creek Upper	CWHwh1	53.38878	-132.21405	GIS_ID_Link64667	Island Timberlands
Three Mile Creek Upper	CWHwh2	53.38807	-132.21605	GIS_ID_Link64668	Island Timberlands
Three Mile Creek Upper	CWHwh2	53.38801	-132.2148	GIS_ID_Link64669	Island Timberlands
Three Mile Creek Upper	CWHwh2	53.38882	-132.21509	GIS_ID_Link64670	Island Timberlands
Three Mile Creek Upper	CWHwh2	53.38833	-132.2141	GIS_ID_Link64671	Island Timberlands
Three Mile Creek Upper	CWHwh2	53.3886	-132.21498	GIS_ID_Link64672	Island Timberlands
Three Mile Creek Upper	CWHwh2	53.38842	-132.21425	GIS_ID_Link64673	Island Timberlands
Three Mile Creek Upper	CWHwh2	53.38869	-132.2151	GIS_ID_Link64674	Island Timberlands
Three Mile Creek Upper	CWHwh1	53.38993	-132.21654	GIS_ID_Link64675	Island Timberlands
Three Mile Creek Upper	CWHwh1	53.39024	-132.21549	GIS_ID_Link64676	Island Timberlands
Three Mile Creek Upper	CWHwh1	53.38944	-132.21934	GIS_ID_Link64677	Island Timberlands
Three Mile Creek Upper	CWHwh1	53.39069	-132.21328	GIS_ID_Link64678	Island Timberlands
Three Mile Creek Upper	CWHwh1	53.3904	-132.2136	GIS_ID_Link64679	Island Timberlands
Three Mile Creek Upper	CWHwh1	53.39035	-132.21396	GIS_ID_Link64680	Island Timberlands
Three Mile Creek Upper	CWHwh1	53.39045	-132.21364	GIS_ID_Link64681	Island Timberlands
Yakoun River Upper	CWHwh1	53.4226	-132.26514	GIS_ID_Link64682	Island Timberlands
Yakoun River Upper	CWHwh1	53.42192	-132.26769	GIS_ID_Link64683	Island Timberlands
Yakoun River Upper	CWHwh1	53.42197	-132.2664	GIS_ID_Link64684	Island Timberlands
Yakoun River Upper	CWHwh1	53.42187	-132.26263	GIS_ID_Link64685	Island Timberlands
Yakoun River Upper	CWHwh1	53.42123	-132.26775	GIS_ID_Link64686	Island Timberlands
Yakoun River Upper	CWHwh1	53.42146	-132.26789	GIS_ID_Link64687	Island Timberlands
Yakoun River Upper	CWHwh1	53.42111	-132.26508	GIS_ID_Link64688	Island Timberlands
Yakoun River Upper	CWHwh1	53.42137	-132.26434	GIS_ID_Link64689	Island Timberlands
Yakoun River Upper	CWHwh1	53.42053	-132.26384	GIS_ID_Link64690	Island Timberlands
Yakoun River Upper	CWHwh1	53.42243	-132.26277	GIS_ID_Link64691	Island Timberlands
Yakoun River Upper	CWHwh1	53.42248	-132.26091	GIS_ID_Link64692	Island Timberlands
Yakoun River Upper	CWHwh1	53.423	-132.26522	GIS_ID_Link64693	Island Timberlands
Yakoun River Upper	CWHwh1	53.42247	-132.26199	GIS_ID_Link64694	Island Timberlands
Yakoun River Upper	CWHwh1	53.42225	-132.26469	GIS_ID_Link64695	Island Timberlands
Yakoun River Upper	CWHwh1	53.42252	-132.26475	GIS_ID_Link64696	Island Timberlands
Yakoun River Upper	CWHwh1	53.42262	-132.26491	GIS_ID_Link64697	Island Timberlands
Yakoun River Upper	CWHwh1	53.42219	-132.26368	GIS_ID_Link64698	Island Timberlands
Yakoun River Upper	CWHwh1	53.42197	-132.26738	GIS_ID_Link64699	Island Timberlands
Yakoun River Upper	CWHwh1	53.42144	-132.26764	GIS_ID_Link64700	Island Timberlands
Yakoun River Upper	CWHwh1	53.42178	-132.26383	GIS_ID_Link64701	Island Timberlands
Yakoun River Upper	CWHwh1	53.42155	-132.26325	GIS_ID_Link64702	Island Timberlands
Yakoun River Upper	CWHwh1	53.42165	-132.26531	GIS_ID_Link64703	Island Timberlands
Yakoun River Upper	CWHwh1	53.42205	-132.26288	GIS_ID_Link64704	Island Timberlands
Yakoun River Upper	CWHwh1	53.4208	-132.26748	GIS_ID_Link64705	Island Timberlands
Yakoun River Upper	CWHwh1	53.42107	-132.26679	GIS_ID_Link64706	Island Timberlands
Yakoun River Upper	CWHwh1	53.42091	-132.26362	GIS_ID_Link64707	Island Timberlands
Brent Creek	CWHwh1	53.34106	-132.24347	GIS_ID_Link64708	Island Timberlands
Brent Creek	CWHwh1	53.33909	-132.2483	GIS_ID_Link64709	Island Timberlands
Brent Creek	CWHwh1	53.34526	-132.24498	GIS_ID_Link64710	Island Timberlands
Brent Creek	CWHwh1	53.34396	-132.24642	GIS_ID_Link64711	Island Timberlands
Brent Creek	CWHwh1	53.33969	-132.24855	GIS_ID_Link64712	Island Timberlands
Brent Creek	CWHwh1	53.33981	-132.24833	GIS_ID_Link64713	Island Timberlands
Brent Creek	CWHwh1	53.34057	-132.2435	GIS_ID_Link64714	Island Timberlands
Brent Creek	CWHwh1	53.34412	-132.24556	GIS_ID_Link64715	Island Timberlands
Brent Creek	CWHwh1	53.34043	-132.24307	GIS_ID_Link64716	Island Timberlands

Location (Basin)	Biogeo Zone (BGC_LABEL)	Latitude	Longitude	GIS_ID	Ownership
Brent Creek	CWHwh1	53.34135	-132.24945	GIS_ID_Link64717	Island Timberlands
Brent Creek	CWHwh1	53.33913	-132.24928	GIS_ID_Link64718	Island Timberlands
Brent Creek	CWHwh1	53.34463	-132.24392	GIS_ID_Link64719	Island Timberlands
Brent Creek	CWHwh1	53.34093	-132.24467	GIS_ID_Link64720	Island Timberlands
Brent Creek	CWHwh1	53.34086	-132.2477	GIS_ID_Link64721	Island Timberlands
Brent Creek	CWHwh1	53.33999	-132.24417	GIS_ID_Link64722	Island Timberlands
Brent Creek	CWHwh1	53.34406	-132.24626	GIS_ID_Link64723	Island Timberlands
Brent Creek	CWHwh1	53.34545	-132.24374	GIS_ID_Link64724	Island Timberlands
Brent Creek	CWHwh1	53.34509	-132.24314	GIS_ID_Link64725	Island Timberlands
Brent Creek	CWHwh1	53.34472	-132.24541	GIS_ID_Link64726	Island Timberlands
Brent Creek	CWHwh1	53.34521	-132.24489	GIS_ID_Link64727	Island Timberlands
Brent Creek	CWHwh1	53.34419	-132.24513	GIS_ID_Link64728	Island Timberlands
Brent Creek	CWHwh1	53.34074	-132.24609	GIS_ID_Link64729	Island Timberlands
Brent Creek	CWHwh1	53.34057	-132.24349	GIS_ID_Link64730	Island Timberlands
Brent Creek	CWHwh1	53.34065	-132.24881	GIS_ID_Link64731	Island Timberlands
Etheline Creek	CWHwh1	53.34306	-132.2482	GIS_ID_Link64732	Island Timberlands
Brent Creek	CWHwh1	53.33924	-132.24316	GIS_ID_Link64733	Island Timberlands
Brent Creek	CWHwh1	53.33911	-132.24282	GIS_ID_Link64734	Island Timberlands
Brent Creek	CWHwh1	53.33903	-132.24407	GIS_ID_Link64735	Island Timberlands
Brent Creek	CWHwh1	53.33977	-132.24486	GIS_ID_Link64736	Island Timberlands
Brent Creek	CWHwh1	53.33885	-132.24499	GIS_ID_Link64737	Island Timberlands
Brent Creek	CWHwh1	53.33997	-132.24422	GIS_ID_Link64738	Island Timberlands
Brent Creek	CWHwh1	53.33891	-132.24472	GIS_ID_Link64739	Island Timberlands
Brent Creek	CWHwh1	53.33922	-132.24314	GIS_ID_Link64740	Island Timberlands
Etheline Creek	CWHwh1	53.33648	-132.25298	GIS_ID_Link64741	Island Timberlands
Etheline Creek	CWHwh1	53.33908	-132.25473	GIS_ID_Link64742	Island Timberlands
Etheline Creek	CWHwh1	53.33809	-132.25397	GIS_ID_Link64743	Island Timberlands
Etheline Creek	CWHwh1	53.33845	-132.25687	GIS_ID_Link64744	Island Timberlands
Etheline Creek	CWHwh1	53.33937	-132.25471	GIS_ID_Link64745	Island Timberlands
Etheline Creek	CWHwh1	53.3387	-132.2528	GIS_ID_Link64746	Island Timberlands
Etheline Creek	CWHwh1	53.3384	-132.25467	GIS_ID_Link64747	Island Timberlands
Etheline Creek	CWHwh1	53.33905	-132.25482	GIS_ID_Link64748	Island Timberlands
Etheline Creek	CWHwh1	53.33768	-132.25495	GIS_ID_Link64749	Island Timberlands
Etheline Creek	CWHwh1	53.33906	-132.25763	GIS_ID_Link64750	Island Timberlands
Etheline Creek	CWHwh1	53.33787	-132.26053	GIS_ID_Link64751	Island Timberlands
Etheline Creek	CWHwh1	53.33819	-132.26117	GIS_ID_Link64752	Island Timberlands
Etheline Creek	CWHwh1	53.33903	-132.25269	GIS_ID_Link64753	Island Timberlands
Etheline Creek	CWHwh1	53.33946	-132.25502	GIS_ID_Link64754	Island Timberlands
Etheline Creek	CWHwh1	53.33944	-132.254	GIS_ID_Link64755	Island Timberlands
Etheline Creek	CWHwh1	53.33878	-132.25264	GIS_ID_Link64756	Island Timberlands
Etheline Creek	CWHwh1	53.33909	-132.2533	GIS_ID_Link64757	Island Timberlands
Etheline Creek	CWHwh1	53.33942	-132.25454	GIS_ID_Link64758	Island Timberlands
Etheline Creek	CWHwh1	53.33948	-132.25534	GIS_ID_Link64759	Island Timberlands
Etheline Creek	CWHwh2	53.31483	-132.23553	GIS_ID_Link64760	Island Timberlands
Etheline Creek	CWHwh2	53.3129	-132.23299	GIS_ID_Link64761	Island Timberlands
Survey Creek Upper	CWHwh1	53.33517	-132.14209	GIS_ID_Link64762	Island Timberlands
Survey Creek Upper	CWHwh1	53.3331	-132.14238	GIS_ID_Link64763	Island Timberlands
Survey Creek Upper	CWHwh1	53.33541	-132.1422	GIS_ID_Link64764	Island Timberlands
Skowkona Creek CW	CWHwh1	53.32964	-132.14395	GIS_ID_Link64765	Island Timberlands
Yakoun River Lower	CWHwh1	53.47048	-132.25562	GIS_ID_Link64766	Island Timberlands
Yakoun River Lower	CWHwh1	53.47026	-132.2567	GIS_ID_Link64767	Island Timberlands

Location (Basin)	Biogeo Zone (BGC_LABEL)	Latitude	Longitude	GIS_ID	Ownership
Yakoun River Lower	CWHwh1	53.47112	-132.25625	GIS_ID_Link64768	Island Timberlands
Yakoun River Lower	CWHwh1	53.47107	-132.25645	GIS_ID_Link64769	Island Timberlands
Yakoun River Lower	CWHwh1	53.47042	-132.25572	GIS_ID_Link64770	Island Timberlands
Yakoun River Lower	CWHwh1	53.47011	-132.25622	GIS_ID_Link64771	Island Timberlands
Wilson Creek North	CWHwh1	53.42991	-132.25262	GIS_ID_Link64772	Island Timberlands
Wilson Creek North	CWHwh1	53.42985	-132.25384	GIS_ID_Link64773	Island Timberlands
Wilson Creek North	CWHwh1	53.4299	-132.25436	GIS_ID_Link64774	Island Timberlands
Wilson Creek North	CWHwh1	53.42988	-132.25403	GIS_ID_Link64775	Island Timberlands
Wilson Creek North	CWHwh1	53.43365	-132.25685	GIS_ID_Link64776	Island Timberlands
Wilson Creek North	CWHwh1	53.4371	-132.25736	GIS_ID_Link64777	Island Timberlands
Wilson Creek North	CWHwh1	53.4363	-132.25665	GIS_ID_Link64778	Island Timberlands
Wilson Creek North	CWHwh1	53.4365	-132.25674	GIS_ID_Link64779	Island Timberlands
Wilson Creek North	CWHwh1	53.43617	-132.25678	GIS_ID_Link64780	Island Timberlands
Wilson Creek North	CWHwh1	53.43646	-132.25699	GIS_ID_Link64781	Island Timberlands
Wilson Creek North	CWHwh1	53.4359	-132.25647	GIS_ID_Link64782	Island Timberlands
Wilson Creek North	CWHwh1	53.43387	-132.25493	GIS_ID_Link64783	Island Timberlands
Wilson Creek North	CWHwh1	53.43457	-132.25565	GIS_ID_Link64784	Island Timberlands
Wilson Creek North	CWHwh1	53.43408	-132.25511	GIS_ID_Link64785	Island Timberlands
Wilson Creek North	CWHwh1	53.43555	-132.25649	GIS_ID_Link64786	Island Timberlands
Wilson Creek North	CWHwh1	53.43435	-132.25553	GIS_ID_Link64787	Island Timberlands
Wilson Creek North	CWHwh1	53.43398	-132.25527	GIS_ID_Link64788	Island Timberlands
Wilson Creek North	CWHwh1	53.4349	-132.2563	GIS_ID_Link64789	Island Timberlands
Wilson Creek North	CWHwh1	53.4352	-132.25651	GIS_ID_Link64790	Island Timberlands
Wilson Creek North	CWHwh1	53.43658	-132.25617	GIS_ID_Link64791	Island Timberlands
Wilson Creek North	CWHwh1	53.43686	-132.25713	GIS_ID_Link64792	Island Timberlands
Wilson Creek North	CWHwh1	53.43694	-132.25755	GIS_ID_Link64793	Island Timberlands
Wilson Creek North	CWHwh1	53.43718	-132.25757	GIS_ID_Link64794	Island Timberlands
Wilson Creek North	CWHwh1	53.43625	-132.25673	GIS_ID_Link64795	Island Timberlands
Wilson Creek North	CWHwh1	53.43486	-132.25601	GIS_ID_Link64796	Island Timberlands
Wilson Creek North	CWHwh1	53.43662	-132.25649	GIS_ID_Link64797	Island Timberlands
Wilson Creek North	CWHwh1	53.43684	-132.25737	GIS_ID_Link64798	Island Timberlands
Wilson Creek North	CWHwh1	53.43003	-132.25217	GIS_ID_Link64799	Island Timberlands
Wilson Creek North	CWHwh1	53.42983	-132.253	GIS_ID_Link64800	Island Timberlands
Wilson Creek North	CWHwh1	53.42974	-132.25376	GIS_ID_Link64801	Island Timberlands
Wilson Creek North	CWHwh1	53.42996	-132.25417	GIS_ID_Link64802	Island Timberlands
Wilson Creek North	CWHwh1	53.42877	-132.25146	GIS_ID_Link64803	Island Timberlands
Wilson Creek North	CWHwh1	53.42896	-132.25118	GIS_ID_Link64804	Island Timberlands
Wilson Creek North	CWHwh1	53.42899	-132.25176	GIS_ID_Link64805	Island Timberlands
Wilson Creek North	CWHwh1	53.42915	-132.25271	GIS_ID_Link64806	Island Timberlands
Wilson Creek North	CWHwh1	53.42875	-132.25171	GIS_ID_Link64807	Island Timberlands
Wilson Creek North	CWHwh1	53.42881	-132.25255	GIS_ID_Link64808	Island Timberlands
Wilson Creek North	CWHwh1	53.42924	-132.25351	GIS_ID_Link64809	Island Timberlands
Wilson Creek North	CWHwh1	53.42922	-132.25337	GIS_ID_Link64810	Island Timberlands
Wilson Creek North	CWHwh1	53.43027	-132.2546	GIS_ID_Link64811	Island Timberlands
Wilson Creek North	CWHwh1	53.42922	-132.25253	GIS_ID_Link64812	Island Timberlands
Wilson Creek North	CWHwh1	53.4302	-132.25477	GIS_ID_Link64813	Island Timberlands
Wilson Creek North	CWHwh1	53.4292	-132.25274	GIS_ID_Link64814	Island Timberlands
Wilson Creek North	CWHwh1	53.42986	-132.25482	GIS_ID_Link64815	Island Timberlands
Wilson Creek North	CWHwh1	53.42876	-132.25159	GIS_ID_Link64816	Island Timberlands
Wilson Creek North	CWHwh1	53.42886	-132.25306	GIS_ID_Link64817	Island Timberlands
Wilson Creek North	CWHwh1	53.42986	-132.25305	GIS_ID_Link64818	Island Timberlands

Location (Basin)	Biogeo Zone (BGC_LABEL)	Latitude	Longitude	GIS_ID	Ownership
Wilson Creek North	CWHwh1	53.43007	-132.25303	GIS_ID_Link64819	Island Timberlands
Wilson Creek North	CWHwh1	53.43074	-132.25443	GIS_ID_Link64820	Island Timberlands
Wilson Creek North	CWHwh1	53.43022	-132.25225	GIS_ID_Link64821	Island Timberlands
Wilson Creek North	CWHwh1	53.43042	-132.25135	GIS_ID_Link64822	Island Timberlands
Wilson Creek North	CWHwh1	53.43008	-132.25269	GIS_ID_Link64823	Island Timberlands
Wilson Creek North	CWHwh1	53.42995	-132.25261	GIS_ID_Link64824	Island Timberlands
Wilson Creek North	CWHwh1	53.43031	-132.25448	GIS_ID_Link64825	Island Timberlands
Wilson Creek North	CWHwh1	53.4298	-132.25371	GIS_ID_Link64826	Island Timberlands
Wilson Creek North	CWHwh1	53.43038	-132.25431	GIS_ID_Link64827	Island Timberlands
Wilson Creek North	CWHwh1	53.42979	-132.25356	GIS_ID_Link64828	Island Timberlands
Wilson Creek North	CWHwh1	53.42996	-132.25299	GIS_ID_Link64829	Island Timberlands
Wilson Creek North	CWHwh1	53.43014	-132.25225	GIS_ID_Link64830	Island Timberlands
Wilson Creek North	CWHwh1	53.43003	-132.25263	GIS_ID_Link64831	Island Timberlands
Wilson Creek North	CWHwh1	53.43164	-132.2496	GIS_ID_Link64832	Island Timberlands
Survey Creek Upper	CWHwh1	53.33834	-132.14081	GIS_ID_Link64833	Island Timberlands
Survey Creek Upper	CWHwh1	53.33633	-132.14122	GIS_ID_Link64834	Island Timberlands
Survey Creek Upper	CWHwh1	53.34097	-132.14183	GIS_ID_Link64835	Island Timberlands
Survey Creek Upper	CWHwh1	53.34151	-132.14369	GIS_ID_Link64836	Island Timberlands
Survey Creek Upper	CWHwh1	53.33807	-132.14105	GIS_ID_Link64837	Island Timberlands
Yakoun River Upper	CWHwh1	53.40549	-132.25013	GIS_ID_Link64838	Island Timberlands
Yakoun River Upper	CWHwh1	53.40581	-132.25192	GIS_ID_Link64839	Island Timberlands
Yakoun River Upper	CWHwh1	53.40488	-132.24946	GIS_ID_Link64840	Island Timberlands
Yakoun River Upper	CWHwh1	53.4057	-132.25079	GIS_ID_Link64841	Island Timberlands
Yakoun River Upper	CWHwh1	53.40593	-132.25143	GIS_ID_Link64842	Island Timberlands
Yakoun River Upper	CWHwh1	53.40615	-132.2519	GIS_ID_Link64843	Island Timberlands
Yakoun River Upper	CWHwh1	53.40488	-132.24889	GIS_ID_Link64844	Island Timberlands
Yakoun River Upper	CWHwh1	53.40518	-132.2494	GIS_ID_Link64845	Island Timberlands
Yakoun River Upper	CWHwh1	53.40435	-132.24696	GIS_ID_Link64846	Island Timberlands
Yakoun River Upper	CWHwh1	53.40422	-132.2475	GIS_ID_Link64847	Island Timberlands
Yakoun River Upper	CWHwh1	53.40637	-132.25183	GIS_ID_Link64848	Island Timberlands
Yakoun River Upper	CWHwh1	53.40505	-132.24814	GIS_ID_Link64849	Island Timberlands
Yakoun River Upper	CWHwh1	53.40585	-132.24992	GIS_ID_Link64850	Island Timberlands
Yakoun River Upper	CWHwh1	53.40509	-132.25191	GIS_ID_Link64851	Island Timberlands
Yakoun River Upper	CWHwh1	53.40464	-132.24843	GIS_ID_Link64852	Island Timberlands
Yakoun River Upper	CWHwh1	53.40604	-132.25169	GIS_ID_Link64853	Island Timberlands
Yakoun River Upper	CWHwh1	53.4056	-132.2511	GIS_ID_Link64854	Island Timberlands
Yakoun River Upper	CWHwh1	53.40436	-132.24806	GIS_ID_Link64855	Island Timberlands
Yakoun River Upper	CWHwh1	53.40547	-132.25017	GIS_ID_Link64856	Island Timberlands
Yakoun River Upper	CWHwh1	53.40539	-132.25132	GIS_ID_Link64857	Island Timberlands
Yakoun River Upper	CWHwh1	53.4061	-132.2517	GIS_ID_Link64858	Island Timberlands
Yakoun River Upper	CWHwh1	53.40491	-132.24825	GIS_ID_Link64859	Island Timberlands
Yakoun River Upper	CWHwh1	53.40603	-132.25631	GIS_ID_Link64860	Island Timberlands
Yakoun River Upper	CWHwh1	53.4049	-132.2568	GIS_ID_Link64861	Island Timberlands
Yakoun River Upper	CWHwh1	53.40593	-132.2565	GIS_ID_Link64862	Island Timberlands
Three Mile Creek Upper	CWHwh1	53.40446	-132.24405	GIS_ID_Link64863	Island Timberlands
Three Mile Creek Upper	CWHwh1	53.4043	-132.2436	GIS_ID_Link64864	Island Timberlands
Three Mile Creek Upper	CWHwh1	53.40438	-132.24388	GIS_ID_Link64865	Island Timberlands
Yakoun River Upper	CWHwh1	53.4068	-132.24489	GIS_ID_Link64866	Island Timberlands
Yakoun River Upper	CWHwh1	53.40731	-132.2456	GIS_ID_Link64867	Island Timberlands
Three Mile Creek Upper	CWHwh1	53.40614	-132.24494	GIS_ID_Link64868	Island Timberlands
Three Mile Creek Upper	CWHwh1	53.40424	-132.24387	GIS_ID_Link64869	Island Timberlands

Location (Basin)	Biogeo Zone (BGC_LABEL)	Latitude	Longitude	GIS_ID	Ownership
Three Mile Creek Upper	CWHwh1	53.40415	-132.24392	GIS_ID_Link64870	Island Timberlands
Three Mile Creek Upper	CWHwh1	53.40453	-132.24334	GIS_ID_Link64871	Island Timberlands
Wilson Creek North	CWHwh1	53.43314	-132.25672	GIS_ID_Link64872	Island Timberlands
Wilson Creek North	CWHwh1	53.43221	-132.25658	GIS_ID_Link64873	Island Timberlands
Wilson Creek North	CWHwh1	53.43293	-132.2571	GIS_ID_Link64874	Island Timberlands
Wilson Creek North	CWHwh1	53.43266	-132.25726	GIS_ID_Link64875	Island Timberlands
Wilson Creek North	CWHwh1	53.43232	-132.25703	GIS_ID_Link64876	Island Timberlands
Wilson Creek North	CWHwh1	53.43188	-132.25635	GIS_ID_Link64877	Island Timberlands
Wilson Creek North	CWHwh1	53.43343	-132.25749	GIS_ID_Link64878	Island Timberlands
Wilson Creek North	CWHwh1	53.43432	-132.25851	GIS_ID_Link64879	Island Timberlands
Wilson Creek North	CWHwh1	53.43328	-132.25747	GIS_ID_Link64880	Island Timberlands
Wilson Creek North	CWHwh1	53.43282	-132.25753	GIS_ID_Link64881	Island Timberlands
Wilson Creek North	CWHwh1	53.43278	-132.25773	GIS_ID_Link64882	Island Timberlands
Wilson Creek North	CWHwh1	53.4312	-132.25515	GIS_ID_Link64883	Island Timberlands
Wilson Creek North	CWHwh1	53.43173	-132.25533	GIS_ID_Link64884	Island Timberlands
Wilson Creek North	CWHwh1	53.43129	-132.25566	GIS_ID_Link64885	Island Timberlands
Wilson Creek North	CWHwh1	53.43137	-132.25551	GIS_ID_Link64886	Island Timberlands
Wilson Creek North	CWHwh1	53.43139	-132.25522	GIS_ID_Link64887	Island Timberlands
Yakoun River Upper	CWHwh1	53.4124	-132.24752	GIS_ID_Link64888	Island Timberlands
Yakoun River Upper	CWHwh1	53.413	-132.2497	GIS_ID_Link64889	Island Timberlands
Yakoun River Upper	CWHwh1	53.41345	-132.25015	GIS_ID_Link64890	Island Timberlands
Yakoun River Upper	CWHwh1	53.41384	-132.2526	GIS_ID_Link64891	Island Timberlands
Yakoun River Upper	CWHwh1	53.41304	-132.24945	GIS_ID_Link64892	Island Timberlands
Wilson Creek North	CWHwh1	53.42163	-132.2451	GIS_ID_Link64893	Island Timberlands
Wilson Creek North	CWHwh1	53.42149	-132.24345	GIS_ID_Link64894	Island Timberlands
Wilson Creek North	CWHwh1	53.42303	-132.24717	GIS_ID_Link64895	Island Timberlands
Wilson Creek North	CWHwh1	53.42372	-132.24769	GIS_ID_Link64896	Island Timberlands
Wilson Creek North	CWHwh1	53.42407	-132.24848	GIS_ID_Link64897	Island Timberlands
Wilson Creek North	CWHwh1	53.42174	-132.24478	GIS_ID_Link64898	Island Timberlands
Wilson Creek North	CWHwh1	53.42295	-132.24662	GIS_ID_Link64899	Island Timberlands
Wilson Creek North	CWHwh1	53.42209	-132.24557	GIS_ID_Link64900	Island Timberlands
Wilson Creek North	CWHwh1	53.42175	-132.24454	GIS_ID_Link64901	Island Timberlands
Wilson Creek North	CWHwh1	53.42189	-132.24575	GIS_ID_Link64902	Island Timberlands
Wilson Creek North	CWHwh1	53.4216	-132.24389	GIS_ID_Link64903	Island Timberlands
Wilson Creek North	CWHwh1	53.42151	-132.24454	GIS_ID_Link64904	Island Timberlands
Yakoun River Upper	CWHwh1	53.35588	-132.25547	GIS_ID_Link64905	Island Timberlands
Yakoun River Upper	CWHwh1	53.35397	-132.25762	GIS_ID_Link64906	Island Timberlands
Yakoun River Upper	CWHwh1	53.35465	-132.25277	GIS_ID_Link64907	Island Timberlands
Yakoun River Upper	CWHwh1	53.35375	-132.25714	GIS_ID_Link64908	Island Timberlands
Yakoun River Upper	CWHwh1	53.35508	-132.25248	GIS_ID_Link64909	Island Timberlands
Skowkona Creek CW	CWHwh1	53.30903	-132.18108	GIS_ID_Link64910	Island Timberlands
Skowkona Creek CW	CWHwh1	53.30851	-132.18002	GIS_ID_Link64911	Island Timberlands
Skowkona Creek CW	CWHwh2	53.30655	-132.18419	GIS_ID_Link64912	Island Timberlands
Skowkona Creek CW	CWHwh1	53.3078	-132.17879	GIS_ID_Link64913	Island Timberlands
Skowkona Creek CW	CWHwh2	53.30727	-132.18131	GIS_ID_Link64914	Island Timberlands
Skowkona Creek CW	CWHwh1	53.30771	-132.17871	GIS_ID_Link64915	Island Timberlands
Skowkona Creek CW	CWHwh2	53.30718	-132.1812	GIS_ID_Link64916	Island Timberlands
Yakoun River Upper	CWHwh1	53.40597	-132.27497	GIS_ID_Link64917	Island Timberlands
Yakoun River Upper	CWHwh1	53.40792	-132.27268	GIS_ID_Link64918	Island Timberlands
Yakoun River Upper	CWHwh1	53.405	-132.27557	GIS_ID_Link64919	Island Timberlands
Yakoun River Upper	CWHwh1	53.40649	-132.27446	GIS_ID_Link64920	Island Timberlands

Location (Basin)	Biogeo Zone (BGC_LABEL)	Latitude	Longitude	GIS_ID	Ownership
Yakoun River Upper	CWHwh1	53.40586	-132.27501	GIS_ID_Link64921	Island Timberlands
Yakoun River Upper	CWHwh1	53.37921	-132.28519	GIS_ID_Link64922	Island Timberlands
Yakoun River Upper	CWHwh1	53.37902	-132.28465	GIS_ID_Link64923	Island Timberlands
Yakoun River Upper	CWHwh1	53.3821	-132.27966	GIS_ID_Link64924	Island Timberlands
Yakoun River Upper	CWHwh1	53.39813	-132.28106	GIS_ID_Link64925	Island Timberlands
Yakoun River Upper	CWHwh1	53.38164	-132.27996	GIS_ID_Link64926	Island Timberlands
Yakoun River Upper	CWHwh1	53.38076	-132.28094	GIS_ID_Link64927	Island Timberlands
Yakoun River Upper	CWHwh1	53.38322	-132.28352	GIS_ID_Link64928	Island Timberlands
Yakoun River Upper	CWHwh1	53.39849	-132.2807	GIS_ID_Link64929	Island Timberlands
Yakoun River Upper	CWHwh1	53.38467	-132.28365	GIS_ID_Link64930	Island Timberlands
Yakoun River Upper	CWHwh1	53.38438	-132.28246	GIS_ID_Link64931	Island Timberlands
Yakoun River Upper	CWHwh1	53.38873	-132.28081	GIS_ID_Link64932	Island Timberlands
Yakoun River Upper	CWHwh1	53.40099	-132.27918	GIS_ID_Link64933	Island Timberlands
Yakoun River Upper	CWHwh1	53.39777	-132.28161	GIS_ID_Link64934	Island Timberlands
Yakoun River Upper	CWHwh1	53.38102	-132.28129	GIS_ID_Link64935	Island Timberlands
Yakoun River Upper	CWHwh1	53.39707	-132.28323	GIS_ID_Link64936	Island Timberlands
Yakoun River Upper	CWHwh1	53.39849	-132.27763	GIS_ID_Link64937	Island Timberlands
Yakoun River Upper	CWHwh1	53.4003	-132.27884	GIS_ID_Link64938	Island Timberlands
Yakoun River Upper	CWHwh1	53.39868	-132.28163	GIS_ID_Link64939	Island Timberlands
Yakoun River Upper	CWHwh1	53.38481	-132.27864	GIS_ID_Link64940	Island Timberlands
Yakoun River Upper	CWHwh1	53.38221	-132.27762	GIS_ID_Link64941	Island Timberlands
Yakoun River Upper	CWHwh1	53.38397	-132.28291	GIS_ID_Link64942	Island Timberlands
Yakoun River Upper	CWHwh1	53.38768	-132.27854	GIS_ID_Link64943	Island Timberlands
Yakoun River Upper	CWHwh1	53.38133	-132.28234	GIS_ID_Link64944	Island Timberlands
Yakoun River Upper	CWHwh1	53.37923	-132.28494	GIS_ID_Link64945	Island Timberlands
Yakoun River Upper	CWHwh1	53.39561	-132.28292	GIS_ID_Link64946	Island Timberlands
Yakoun River Upper	CWHwh1	53.39528	-132.28398	GIS_ID_Link64947	Island Timberlands
Yakoun River Upper	CWHwh1	53.38293	-132.28336	GIS_ID_Link64948	Island Timberlands
Yakoun River Upper	CWHwh1	53.38282	-132.28456	GIS_ID_Link64949	Island Timberlands
Yakoun River Upper	CWHwh1	53.38258	-132.2836	GIS_ID_Link64950	Island Timberlands
Yakoun River Upper	CWHwh1	53.38356	-132.27936	GIS_ID_Link64951	Island Timberlands
Yakoun River Upper	CWHwh1	53.3839	-132.27767	GIS_ID_Link64952	Island Timberlands
Yakoun River Upper	CWHwh1	53.38364	-132.28059	GIS_ID_Link64953	Island Timberlands
Yakoun River Upper	CWHwh1	53.38353	-132.28135	GIS_ID_Link64954	Island Timberlands
Yakoun River Upper	CWHwh1	53.38276	-132.28144	GIS_ID_Link64955	Island Timberlands
Yakoun River Upper	CWHwh1	53.37897	-132.28452	GIS_ID_Link64956	Island Timberlands
Yakoun River Upper	CWHwh1	53.38536	-132.2776	GIS_ID_Link64957	Island Timberlands
Yakoun River Upper	CWHwh1	53.38291	-132.28534	GIS_ID_Link64958	Island Timberlands
Yakoun River Upper	CWHwh1	53.39908	-132.28003	GIS_ID_Link64959	Island Timberlands
Yakoun River Upper	CWHwh1	53.38043	-132.28314	GIS_ID_Link64960	Island Timberlands
Yakoun River Upper	CWHwh1	53.38544	-132.27772	GIS_ID_Link64961	Island Timberlands
Yakoun River Upper	CWHwh1	53.38163	-132.27976	GIS_ID_Link64962	Island Timberlands
Yakoun River Upper	CWHwh1	53.39886	-132.28026	GIS_ID_Link64963	Island Timberlands
Yakoun River Upper	CWHwh1	53.39025	-132.27865	GIS_ID_Link64964	Island Timberlands
Yakoun River Upper	CWHwh1	53.38206	-132.28027	GIS_ID_Link64965	Island Timberlands
Yakoun River Upper	CWHwh1	53.38879	-132.28051	GIS_ID_Link64966	Island Timberlands
Yakoun River Upper	CWHwh1	53.38083	-132.28106	GIS_ID_Link64967	Island Timberlands
Yakoun River Upper	CWHwh1	53.39948	-132.27816	GIS_ID_Link64968	Island Timberlands
Yakoun River Upper	CWHwh1	53.38328	-132.28354	GIS_ID_Link64969	Island Timberlands
Yakoun River Upper	CWHwh1	53.38459	-132.28369	GIS_ID_Link64970	Island Timberlands
Yakoun River Upper	CWHwh1	53.3817	-132.27655	GIS_ID_Link64971	Island Timberlands

Location (Basin)	Biogeo Zone (BGC_LABEL)	Latitude	Longitude	GIS_ID	Ownership
Yakoun River Upper	CWHwh1	53.39004	-132.27841	GIS_ID_Link64972	Island Timberlands
Yakoun River Upper	CWHwh1	53.3806	-132.28214	GIS_ID_Link64973	Island Timberlands
Yakoun River Upper	CWHwh1	53.39739	-132.28312	GIS_ID_Link64974	Island Timberlands
Yakoun River Upper	CWHwh1	53.38446	-132.28039	GIS_ID_Link64975	Island Timberlands
Yakoun River Upper	CWHwh1	53.38529	-132.27717	GIS_ID_Link64976	Island Timberlands
Yakoun River Upper	CWHwh1	53.38547	-132.27865	GIS_ID_Link64977	Island Timberlands
Yakoun River Upper	CWHwh1	53.38435	-132.28242	GIS_ID_Link64978	Island Timberlands
Yakoun River Upper	CWHwh1	53.38463	-132.28165	GIS_ID_Link64979	Island Timberlands
Yakoun River Upper	CWHwh1	53.39824	-132.28138	GIS_ID_Link64980	Island Timberlands
Yakoun River Upper	CWHwh1	53.38278	-132.27882	GIS_ID_Link64981	Island Timberlands
Yakoun River Upper	CWHwh1	53.40038	-132.27932	GIS_ID_Link64982	Island Timberlands
Yakoun River Upper	CWHwh1	53.37898	-132.28444	GIS_ID_Link64983	Island Timberlands
Yakoun River Upper	CWHwh1	53.3956	-132.28343	GIS_ID_Link64984	Island Timberlands
Brent Creek	CWHwh1	53.31226	-132.18728	GIS_ID_Link64985	Island Timberlands
Brent Creek	CWHwh2	53.31202	-132.18813	GIS_ID_Link64986	Island Timberlands
Brent Creek	CWHwh2	53.31197	-132.1884	GIS_ID_Link64987	Island Timberlands
Brent Creek	CWHwh1	53.31252	-132.18727	GIS_ID_Link64988	Island Timberlands
Brent Creek	CWHwh2	53.31206	-132.18812	GIS_ID_Link64989	Island Timberlands
Brent Creek	CWHwh2	53.31308	-132.19086	GIS_ID_Link64990	Island Timberlands
Brent Creek	CWHwh2	53.31288	-132.19147	GIS_ID_Link64991	Island Timberlands
Brent Creek	CWHwh2	53.31335	-132.19109	GIS_ID_Link64992	Island Timberlands
Brent Creek	CWHwh2	53.31335	-132.19114	GIS_ID_Link64993	Island Timberlands
Brent Creek	CWHwh1	53.35698	-132.20491	GIS_ID_Link64994	Island Timberlands
Brent Creek	CWHwh1	53.3567	-132.20432	GIS_ID_Link64995	Island Timberlands
Brent Creek	CWHwh1	53.3568	-132.20497	GIS_ID_Link64996	Island Timberlands
Falls Creek	CWHwh1	53.32048	-132.20535	GIS_ID_Link64997	Island Timberlands
Falls Creek	CWHwh1	53.32028	-132.20586	GIS_ID_Link64998	Island Timberlands
Falls Creek	CWHwh1	53.31944	-132.2058	GIS_ID_Link64999	Island Timberlands
Falls Creek	CWHwh1	53.32081	-132.20468	GIS_ID_Link65000	Island Timberlands
Falls Creek	CWHwh1	53.32095	-132.2039	GIS_ID_Link65001	Island Timberlands
Falls Creek	CWHwh1	53.32044	-132.20137	GIS_ID_Link65002	Island Timberlands
Falls Creek	CWHwh1	53.3188	-132.20868	GIS_ID_Link65003	Island Timberlands
Falls Creek	CWHwh1	53.31996	-132.20622	GIS_ID_Link65004	Island Timberlands
Falls Creek	CWHwh1	53.32088	-132.20435	GIS_ID_Link65005	Island Timberlands
Falls Creek	CWHwh1	53.31921	-132.19973	GIS_ID_Link65006	Island Timberlands
Falls Creek	CWHwh1	53.31966	-132.19974	GIS_ID_Link65007	Island Timberlands
Falls Creek	CWHwh1	53.32015	-132.19953	GIS_ID_Link65008	Island Timberlands
Falls Creek	CWHwh1	53.31939	-132.1992	GIS_ID_Link65009	Island Timberlands
Falls Creek	CWHwh1	53.3184	-132.19958	GIS_ID_Link65010	Island Timberlands
Falls Creek	CWHwh1	53.31831	-132.19884	GIS_ID_Link65011	Island Timberlands
Falls Creek	CWHwh1	53.31891	-132.19935	GIS_ID_Link65012	Island Timberlands
Falls Creek	CWHwh1	53.31929	-132.19985	GIS_ID_Link65013	Island Timberlands
Brent Creek	CWHwh2	53.3112	-132.19813	GIS_ID_Link65014	Island Timberlands
Brent Creek	CWHwh2	53.30981	-132.19953	GIS_ID_Link65015	Island Timberlands
Brent Creek	CWHwh2	53.31307	-132.19561	GIS_ID_Link65016	Island Timberlands
Falls Creek	CWHwh2	53.31688	-132.20015	GIS_ID_Link65017	Island Timberlands
Falls Creek	CWHwh2	53.31693	-132.20004	GIS_ID_Link65018	Island Timberlands
Falls Creek	CWHwh2	53.31684	-132.20009	GIS_ID_Link65019	Island Timberlands
Falls Creek	CWHwh1	53.3208	-132.1976	GIS_ID_Link65020	Island Timberlands
Falls Creek	CWHwh1	53.32057	-132.19723	GIS_ID_Link65021	Island Timberlands
Falls Creek	CWHwh2	53.31685	-132.20801	GIS_ID_Link65022	Island Timberlands

Location (Basin)	Biogeo Zone (BGC_LABEL)	Latitude	Longitude	GIS_ID	Ownership
Brent Creek	CWHwh1	53.31897	-132.19004	GIS_ID_Link65023	Island Timberlands
Brent Creek	CWHwh1	53.31963	-132.19169	GIS_ID_Link65024	Island Timberlands
Falls Creek	CWHwh1	53.32281	-132.21015	GIS_ID_Link65025	Island Timberlands
Falls Creek	CWHwh1	53.32252	-132.20943	GIS_ID_Link65026	Island Timberlands
Falls Creek	CWHwh1	53.32259	-132.20999	GIS_ID_Link65027	Island Timberlands
Falls Creek	CWHwh1	53.32233	-132.20906	GIS_ID_Link65028	Island Timberlands
Falls Creek	CWHwh1	53.32258	-132.20965	GIS_ID_Link65029	Island Timberlands
Falls Creek	CWHwh1	53.32273	-132.21006	GIS_ID_Link65030	Island Timberlands
Falls Creek	CWHwh1	53.32086	-132.20369	GIS_ID_Link65031	Island Timberlands
Falls Creek	CWHwh1	53.32	-132.204	GIS_ID_Link65032	Island Timberlands
Falls Creek	CWHwh1	53.31898	-132.20864	GIS_ID_Link65033	Island Timberlands
Falls Creek	CWHwh1	53.3207	-132.20413	GIS_ID_Link65034	Island Timberlands
Falls Creek	CWHwh1	53.32056	-132.20438	GIS_ID_Link65035	Island Timberlands
Falls Creek	CWHwh1	53.31898	-132.20856	GIS_ID_Link65036	Island Timberlands
Yakoun River Upper	CWHwh1	53.3847	-132.27446	GIS_ID_Link65037	Island Timberlands
Yakoun River Upper	CWHwh1	53.38717	-132.27473	GIS_ID_Link65038	Island Timberlands
Yakoun River Upper	CWHwh1	53.38274	-132.27383	GIS_ID_Link65039	Island Timberlands
Yakoun River Upper	CWHwh1	53.38263	-132.27446	GIS_ID_Link65040	Island Timberlands
Yakoun River Upper	CWHwh1	53.38614	-132.27511	GIS_ID_Link65041	Island Timberlands
Yakoun River Upper	CWHwh1	53.38461	-132.27457	GIS_ID_Link65042	Island Timberlands
Yakoun River Upper	CWHwh1	53.38425	-132.27459	GIS_ID_Link65043	Island Timberlands
Yakoun River Upper	CWHwh1	53.38729	-132.27483	GIS_ID_Link65044	Island Timberlands
Falls Creek	CWHwh1	53.31924	-132.21047	GIS_ID_Link65045	Island Timberlands
Brent Creek	CWHwh1	53.35142	-132.21367	GIS_ID_Link65046	Island Timberlands
Brent Creek	CWHwh1	53.35092	-132.21422	GIS_ID_Link65047	Island Timberlands
Brent Creek	CWHwh1	53.35206	-132.21242	GIS_ID_Link65048	Island Timberlands
Brent Creek	CWHwh1	53.35023	-132.21407	GIS_ID_Link65049	Island Timberlands
Brent Creek	CWHwh1	53.35007	-132.21386	GIS_ID_Link65050	Island Timberlands
Brent Creek	CWHwh1	53.35042	-132.21356	GIS_ID_Link65051	Island Timberlands
Brent Creek	CWHwh1	53.35042	-132.21193	GIS_ID_Link65052	Island Timberlands
Brent Creek	CWHwh1	53.3502	-132.21235	GIS_ID_Link65053	Island Timberlands
Brent Creek	CWHwh1	53.35227	-132.213	GIS_ID_Link65054	Island Timberlands
Brent Creek	CWHwh1	53.35341	-132.21111	GIS_ID_Link65055	Island Timberlands
Brent Creek	CWHwh1	53.35354	-132.21062	GIS_ID_Link65056	Island Timberlands
Brent Creek	CWHwh1	53.35291	-132.21219	GIS_ID_Link65057	Island Timberlands
Brent Creek	CWHwh1	53.35076	-132.21464	GIS_ID_Link65058	Island Timberlands
Brent Creek	CWHwh1	53.35276	-132.21191	GIS_ID_Link65059	Island Timberlands
Brent Creek	CWHwh1	53.35122	-132.21387	GIS_ID_Link65060	Island Timberlands
Brent Creek	CWHwh1	53.35147	-132.21328	GIS_ID_Link65061	Island Timberlands
Brent Creek	CWHwh1	53.35019	-132.21399	GIS_ID_Link65062	Island Timberlands
Brent Creek	CWHwh1	53.35031	-132.21218	GIS_ID_Link65063	Island Timberlands
Brent Creek	CWHwh1	53.34903	-132.2099	GIS_ID_Link65064	Island Timberlands
Brent Creek	CWHwh1	53.34929	-132.20958	GIS_ID_Link65065	Island Timberlands
Brent Creek	CWHwh1	53.34928	-132.21002	GIS_ID_Link65066	Island Timberlands
Brent Creek	CWHwh1	53.34894	-132.20987	GIS_ID_Link65067	Island Timberlands
Brent Creek	CWHwh1	53.34836	-132.20994	GIS_ID_Link65068	Island Timberlands
Brent Creek	CWHwh1	53.34857	-132.20963	GIS_ID_Link65069	Island Timberlands
Brent Creek	CWHwh1	53.34929	-132.20973	GIS_ID_Link65070	Island Timberlands
Brent Creek	CWHwh1	53.34886	-132.20978	GIS_ID_Link65071	Island Timberlands
Brent Creek	CWHwh1	53.34839	-132.20982	GIS_ID_Link65072	Island Timberlands
Brent Creek	CWHwh1	53.3309	-132.20398	GIS_ID_Link65073	Island Timberlands

Location (Basin)	Biogeo Zone (BGC_LABEL)	Latitude	Longitude	GIS_ID	Ownership
Brent Creek	CWHwh1	53.33146	-132.20536	GIS_ID_Link65074	Island Timberlands
Brent Creek	CWHwh1	53.33096	-132.20464	GIS_ID_Link65075	Island Timberlands
Yakoun River Upper	CWHwh1	53.38789	-132.27621	GIS_ID_Link65076	Island Timberlands
Yakoun River Upper	CWHwh1	53.38793	-132.2762	GIS_ID_Link65077	Island Timberlands
Brent Creek	CWHwh1	53.34977	-132.21401	GIS_ID_Link65078	Island Timberlands
Brent Creek	CWHwh1	53.34934	-132.2147	GIS_ID_Link65079	Island Timberlands
Brent Creek	CWHwh1	53.35006	-132.21451	GIS_ID_Link65080	Island Timberlands
Brent Creek	CWHwh1	53.34856	-132.21147	GIS_ID_Link65081	Island Timberlands
Brent Creek	CWHwh1	53.34896	-132.2136	GIS_ID_Link65082	Island Timberlands
Brent Creek	CWHwh1	53.34864	-132.21232	GIS_ID_Link65083	Island Timberlands
Brent Creek	CWHwh1	53.34994	-132.21411	GIS_ID_Link65084	Island Timberlands
Brent Creek	CWHwh1	53.34856	-132.21064	GIS_ID_Link65085	Island Timberlands
Brent Creek	CWHwh1	53.35025	-132.21554	GIS_ID_Link65086	Island Timberlands
Brent Creek	CWHwh1	53.34915	-132.21254	GIS_ID_Link65087	Island Timberlands
Brent Creek	CWHwh1	53.34959	-132.21474	GIS_ID_Link65088	Island Timberlands
Brent Creek	CWHwh1	53.3501	-132.21605	GIS_ID_Link65089	Island Timberlands
Brent Creek	CWHwh1	53.34996	-132.21498	GIS_ID_Link65090	Island Timberlands
Brent Creek	CWHwh1	53.3491	-132.21342	GIS_ID_Link65091	Island Timberlands
Brent Creek	CWHwh1	53.34878	-132.21356	GIS_ID_Link65092	Island Timberlands
Brent Creek	CWHwh1	53.35001	-132.21436	GIS_ID_Link65093	Island Timberlands
Brent Creek	CWHwh1	53.34867	-132.2122	GIS_ID_Link65094	Island Timberlands
Brent Creek	CWHwh1	53.34488	-132.19731	GIS_ID_Link65095	Island Timberlands
Brent Creek	CWHwh1	53.34529	-132.1962	GIS_ID_Link65096	Island Timberlands
Brent Creek	CWHwh1	53.34524	-132.19727	GIS_ID_Link65097	Island Timberlands
Yakoun River Upper	CWHwh1	53.38951	-132.2777	GIS_ID_Link65098	Island Timberlands
Yakoun River Upper	CWHwh1	53.38865	-132.277	GIS_ID_Link65099	Island Timberlands
Yakoun River Upper	CWHwh1	53.38876	-132.27719	GIS_ID_Link65100	Island Timberlands
Falls Creek	CWHwh2	53.30859	-132.21002	GIS_ID_Link65101	Island Timberlands
Brent Creek	CWHwh2	53.30956	-132.2002	GIS_ID_Link65102	Island Timberlands
Falls Creek	CWHwh2	53.31135	-132.20828	GIS_ID_Link65103	Island Timberlands
Falls Creek	CWHwh2	53.31132	-132.20894	GIS_ID_Link65104	Island Timberlands
Falls Creek	CWHwh1	53.31543	-132.21104	GIS_ID_Link65105	Island Timberlands
Falls Creek	CWHwh2	53.31449	-132.20978	GIS_ID_Link65106	Island Timberlands
Falls Creek	CWHwh2	53.31245	-132.21146	GIS_ID_Link65107	Island Timberlands
Falls Creek	CWHwh2	53.31045	-132.21236	GIS_ID_Link65108	Island Timberlands
Falls Creek	CWHwh2	53.31212	-132.2121	GIS_ID_Link65109	Island Timberlands
Falls Creek	CWHwh2	53.3115	-132.21429	GIS_ID_Link65110	Island Timberlands
Wilson Creek North	CWHwh1	53.42437	-132.23918	GIS_ID_Link65111	Island Timberlands
Wilson Creek North	CWHwh1	53.42287	-132.23791	GIS_ID_Link65112	Island Timberlands
Wilson Creek North	CWHwh1	53.42453	-132.24003	GIS_ID_Link65113	Island Timberlands
Wilson Creek North	CWHwh1	53.42493	-132.24045	GIS_ID_Link65114	Island Timberlands
Wilson Creek North	CWHwh1	53.42441	-132.23981	GIS_ID_Link65115	Island Timberlands
Wilson Creek North	CWHwh1	53.4232	-132.23875	GIS_ID_Link65116	Island Timberlands
Wilson Creek North	CWHwh1	53.42465	-132.24075	GIS_ID_Link65117	Island Timberlands
Wilson Creek North	CWHwh1	53.42317	-132.23839	GIS_ID_Link65118	Island Timberlands
Wilson Creek North	CWHwh1	53.42474	-132.24058	GIS_ID_Link65119	Island Timberlands
Yakoun River Lower	CWHwh1	53.42507	-132.23572	GIS_ID_Link65120	Island Timberlands
Yakoun River Lower	CWHwh1	53.42523	-132.23565	GIS_ID_Link65121	Island Timberlands
Yakoun River Lower	CWHwh1	53.42575	-132.23662	GIS_ID_Link65122	Island Timberlands
Yakoun River Lower	CWHwh1	53.42642	-132.23701	GIS_ID_Link65123	Island Timberlands
Yakoun River Lower	CWHwh1	53.42705	-132.23753	GIS_ID_Link65124	Island Timberlands

Location (Basin)	Biogeo Zone (BGC_LABEL)	Latitude	Longitude	GIS_ID	Ownership
Yakoun River Lower	CWHwh1	53.42688	-132.23741	GIS_ID_Link65125	Island Timberlands
Yakoun River Lower	CWHwh1	53.42584	-132.23732	GIS_ID_Link65126	Island Timberlands
Yakoun River Lower	CWHwh1	53.42608	-132.23744	GIS_ID_Link65127	Island Timberlands
Yakoun River Lower	CWHwh1	53.42625	-132.23714	GIS_ID_Link65128	Island Timberlands
Yakoun River Lower	CWHwh1	53.42592	-132.23757	GIS_ID_Link65129	Island Timberlands
Yakoun River Lower	CWHwh1	53.42649	-132.23792	GIS_ID_Link65130	Island Timberlands
Yakoun River Lower	CWHwh1	53.42456	-132.2371	GIS_ID_Link65131	Island Timberlands
Yakoun River Lower	CWHwh1	53.42573	-132.23747	GIS_ID_Link65132	Island Timberlands
Yakoun River Lower	CWHwh1	53.42734	-132.2377	GIS_ID_Link65133	Island Timberlands
Yakoun River Lower	CWHwh1	53.42709	-132.23756	GIS_ID_Link65134	Island Timberlands
Yakoun River Lower	CWHwh1	53.42715	-132.23787	GIS_ID_Link65135	Island Timberlands
Yakoun River Lower	CWHwh1	53.42535	-132.23607	GIS_ID_Link65136	Island Timberlands
Yakoun River Lower	CWHwh1	53.42564	-132.23633	GIS_ID_Link65137	Island Timberlands
Yakoun River Lower	CWHwh1	53.42513	-132.23574	GIS_ID_Link65138	Island Timberlands
Yakoun River Lower	CWHwh1	53.42587	-132.23664	GIS_ID_Link65139	Island Timberlands
Yakoun River Lower	CWHwh1	53.42594	-132.23728	GIS_ID_Link65140	Island Timberlands
Yakoun River Lower	CWHwh1	53.42721	-132.23772	GIS_ID_Link65141	Island Timberlands
Falls Creek	CWHwh1	53.32865	-132.2007	GIS_ID_Link65142	Island Timberlands
Falls Creek	CWHwh1	53.32878	-132.20351	GIS_ID_Link65143	Island Timberlands
Falls Creek	CWHwh1	53.32864	-132.20076	GIS_ID_Link65144	Island Timberlands
Falls Creek	CWHwh1	53.32924	-132.20599	GIS_ID_Link65145	Island Timberlands
Falls Creek	CWHwh1	53.32861	-132.20092	GIS_ID_Link65146	Island Timberlands
Falls Creek	CWHwh1	53.32885	-132.20132	GIS_ID_Link65147	Island Timberlands
Etheline Creek	CWHwh1	53.33074	-132.25506	GIS_ID_Link65148	Island Timberlands
Etheline Creek	CWHwh1	53.33093	-132.25491	GIS_ID_Link65149	Island Timberlands
Etheline Creek	CWHwh1	53.33128	-132.25444	GIS_ID_Link65150	Island Timberlands
Etheline Creek	CWHwh1	53.3304	-132.25527	GIS_ID_Link65151	Island Timberlands
Etheline Creek	CWHwh1	53.33144	-132.26211	GIS_ID_Link65152	Island Timberlands
Etheline Creek	CWHwh1	53.3296	-132.26207	GIS_ID_Link65153	Island Timberlands
Etheline Creek	CWHwh1	53.33181	-132.26213	GIS_ID_Link65154	Island Timberlands
Etheline Creek	CWHwh1	53.33107	-132.2621	GIS_ID_Link65155	Island Timberlands
Etheline Creek	CWHwh1	53.33812	-132.25198	GIS_ID_Link65156	Island Timberlands
Etheline Creek	CWHwh1	53.3378	-132.25281	GIS_ID_Link65157	Island Timberlands
Etheline Creek	CWHwh1	53.33796	-132.25231	GIS_ID_Link65158	Island Timberlands
Etheline Creek	CWHwh1	53.33708	-132.25206	GIS_ID_Link65159	Island Timberlands
Etheline Creek	CWHwh1	53.33188	-132.25424	GIS_ID_Link65160	Island Timberlands
Etheline Creek	CWHwh1	53.33226	-132.25732	GIS_ID_Link65161	Island Timberlands
Etheline Creek	CWHwh1	53.33202	-132.25753	GIS_ID_Link65162	Island Timberlands
Etheline Creek	CWHwh1	53.33242	-132.25634	GIS_ID_Link65163	Island Timberlands
Etheline Creek	CWHwh1	53.33234	-132.25596	GIS_ID_Link65164	Island Timberlands
Etheline Creek	CWHwh1	53.33224	-132.2567	GIS_ID_Link65165	Island Timberlands
Etheline Creek	CWHwh1	53.33207	-132.2541	GIS_ID_Link65166	Island Timberlands
Etheline Creek	CWHwh1	53.33169	-132.25412	GIS_ID_Link65167	Island Timberlands
Etheline Creek	CWHwh1	53.33191	-132.25412	GIS_ID_Link65168	Island Timberlands
Etheline Creek	CWHwh1	53.33217	-132.25727	GIS_ID_Link65169	Island Timberlands
Etheline Creek	CWHwh1	53.33236	-132.25637	GIS_ID_Link65170	Island Timberlands
Etheline Creek	CWHwh1	53.33001	-132.25533	GIS_ID_Link65171	Island Timberlands
Etheline Creek	CWHwh1	53.33018	-132.25495	GIS_ID_Link65172	Island Timberlands
Etheline Creek	CWHwh1	53.33077	-132.25502	GIS_ID_Link65173	Island Timberlands
Etheline Creek	CWHwh1	53.33111	-132.25463	GIS_ID_Link65174	Island Timberlands
Etheline Creek	CWHwh1	53.33085	-132.25461	GIS_ID_Link65175	Island Timberlands

Location (Basin)	Biogeo Zone (BGC_LABEL)	Latitude	Longitude	GIS_ID	Ownership
Etheline Creek	CWHwh1	53.33015	-132.25526	GIS_ID_Link65176	Island Timberlands
Etheline Creek	CWHwh1	53.33094	-132.25469	GIS_ID_Link65177	Island Timberlands
Etheline Creek	CWHwh1	53.33457	-132.24578	GIS_ID_Link65178	Island Timberlands
Etheline Creek	CWHwh1	53.33683	-132.24932	GIS_ID_Link65179	Island Timberlands
Etheline Creek	CWHwh1	53.33459	-132.24793	GIS_ID_Link65180	Island Timberlands
Etheline Creek	CWHwh1	53.33693	-132.25215	GIS_ID_Link65181	Island Timberlands
Etheline Creek	CWHwh1	53.33579	-132.24878	GIS_ID_Link65182	Island Timberlands
Etheline Creek	CWHwh1	53.33747	-132.25136	GIS_ID_Link65183	Island Timberlands
Etheline Creek	CWHwh1	53.33621	-132.25011	GIS_ID_Link65184	Island Timberlands
Etheline Creek	CWHwh1	53.33429	-132.24596	GIS_ID_Link65185	Island Timberlands
Etheline Creek	CWHwh1	53.33417	-132.24647	GIS_ID_Link65186	Island Timberlands
Etheline Creek	CWHwh1	53.33438	-132.24589	GIS_ID_Link65187	Island Timberlands
Etheline Creek	CWHwh1	53.33418	-132.24666	GIS_ID_Link65188	Island Timberlands
Etheline Creek	CWHwh1	53.33506	-132.24716	GIS_ID_Link65189	Island Timberlands
Etheline Creek	CWHwh1	53.33627	-132.24918	GIS_ID_Link65190	Island Timberlands
Etheline Creek	CWHwh1	53.335	-132.2474	GIS_ID_Link65191	Island Timberlands
Etheline Creek	CWHwh1	53.33564	-132.2486	GIS_ID_Link65192	Island Timberlands
Etheline Creek	CWHwh1	53.33686	-132.2505	GIS_ID_Link65193	Island Timberlands
Etheline Creek	CWHwh1	53.33376	-132.24498	GIS_ID_Link65194	Island Timberlands
Etheline Creek	CWHwh1	53.33511	-132.24852	GIS_ID_Link65195	Island Timberlands
Etheline Creek	CWHwh1	53.33704	-132.25196	GIS_ID_Link65196	Island Timberlands
Etheline Creek	CWHwh1	53.33572	-132.24878	GIS_ID_Link65197	Island Timberlands
Yakoun River Upper	CWHwh1	53.41046	-132.24863	GIS_ID_Link65198	Island Timberlands
Yakoun River Upper	CWHwh1	53.4113	-132.24913	GIS_ID_Link65199	Island Timberlands
Yakoun River Upper	CWHwh1	53.41112	-132.24768	GIS_ID_Link65200	Island Timberlands
Yakoun River Upper	CWHwh1	53.4108	-132.2497	GIS_ID_Link65201	Island Timberlands
Yakoun River Upper	CWHwh1	53.41082	-132.24975	GIS_ID_Link65202	Island Timberlands
Yakoun River Upper	CWHwh1	53.41237	-132.24672	GIS_ID_Link65203	Island Timberlands
Yakoun River Upper	CWHwh1	53.41197	-132.24625	GIS_ID_Link65204	Island Timberlands
Yakoun River Upper	CWHwh1	53.41213	-132.24658	GIS_ID_Link65205	Island Timberlands
Yakoun River Upper	CWHwh1	53.41223	-132.24673	GIS_ID_Link65206	Island Timberlands
Yakoun River Upper	CWHwh1	53.41231	-132.24688	GIS_ID_Link65207	Island Timberlands
Yakoun River Upper	CWHwh1	53.41273	-132.24926	GIS_ID_Link65208	Island Timberlands
Yakoun River Upper	CWHwh1	53.41238	-132.24774	GIS_ID_Link65209	Island Timberlands
Yakoun River Upper	CWHwh1	53.4122	-132.24667	GIS_ID_Link65210	Island Timberlands
Three Mile Creek Lower	CWHwh1	53.37935	-132.18275	GIS_ID_Link65211	Island Timberlands
Three Mile Creek Lower	CWHwh1	53.37903	-132.18014	GIS_ID_Link65212	Island Timberlands
Three Mile Creek Lower	CWHwh1	53.37915	-132.18179	GIS_ID_Link65213	Island Timberlands
Three Mile Creek Lower	CWHwh1	53.37994	-132.17968	GIS_ID_Link65214	Island Timberlands
Three Mile Creek Lower	CWHwh1	53.38033	-132.18011	GIS_ID_Link65215	Island Timberlands
Three Mile Creek Lower	CWHwh1	53.37999	-132.17976	GIS_ID_Link65216	Island Timberlands
Sue Creek	CWHwh1	53.37897	-132.18445	GIS_ID_Link65217	Island Timberlands
Sue Creek	CWHwh1	53.3791	-132.18375	GIS_ID_Link65218	Island Timberlands
Sue Creek	CWHwh1	53.37888	-132.18429	GIS_ID_Link65219	Island Timberlands
Yakoun River Upper	CWHwh1	53.41594	-132.27099	GIS_ID_Link65220	Island Timberlands
Yakoun River Upper	CWHwh1	53.41905	-132.26569	GIS_ID_Link65221	Island Timberlands
Yakoun River Upper	CWHwh1	53.4129	-132.2722	GIS_ID_Link65222	Island Timberlands
Yakoun River Upper	CWHwh1	53.41285	-132.27143	GIS_ID_Link65223	Island Timberlands
Yakoun River Upper	CWHwh1	53.41376	-132.2712	GIS_ID_Link65224	Island Timberlands
Yakoun River Upper	CWHwh1	53.41528	-132.26852	GIS_ID_Link65225	Island Timberlands
Yakoun River Upper	CWHwh1	53.41826	-132.2686	GIS_ID_Link65226	Island Timberlands

Location (Basin)	Biogeo Zone (BGC_LABEL)	Latitude	Longitude	GIS_ID	Ownership
Yakoun River Upper	CWHwh1	53.41824	-132.2608	GIS_ID_Link65227	Island Timberlands
Yakoun River Upper	CWHwh1	53.41797	-132.269	GIS_ID_Link65228	Island Timberlands
Yakoun River Upper	CWHwh1	53.41802	-132.2633	GIS_ID_Link65229	Island Timberlands
Yakoun River Upper	CWHwh1	53.41585	-132.26856	GIS_ID_Link65230	Island Timberlands
Yakoun River Upper	CWHwh1	53.41288	-132.27116	GIS_ID_Link65231	Island Timberlands
Yakoun River Upper	CWHwh1	53.41392	-132.27006	GIS_ID_Link65232	Island Timberlands
Yakoun River Upper	CWHwh1	53.41805	-132.26854	GIS_ID_Link65233	Island Timberlands
Yakoun River Upper	CWHwh1	53.41809	-132.26594	GIS_ID_Link65234	Island Timberlands
Yakoun River Upper	CWHwh1	53.41743	-132.26892	GIS_ID_Link65235	Island Timberlands
Yakoun River Upper	CWHwh1	53.41789	-132.26367	GIS_ID_Link65236	Island Timberlands
Yakoun River Upper	CWHwh1	53.41706	-132.26889	GIS_ID_Link65237	Island Timberlands
Yakoun River Upper	CWHwh1	53.41645	-132.26864	GIS_ID_Link65238	Island Timberlands
Yakoun River Upper	CWHwh1	53.41794	-132.26417	GIS_ID_Link65239	Island Timberlands
Yakoun River Upper	CWHwh1	53.41619	-132.2685	GIS_ID_Link65240	Island Timberlands
Yakoun River Upper	CWHwh1	53.41806	-132.2654	GIS_ID_Link65241	Island Timberlands
Yakoun River Upper	CWHwh1	53.41769	-132.26891	GIS_ID_Link65242	Island Timberlands
Yakoun River Upper	CWHwh1	53.41822	-132.26807	GIS_ID_Link65243	Island Timberlands
Yakoun River Upper	CWHwh1	53.41781	-132.26284	GIS_ID_Link65244	Island Timberlands
Yakoun River Upper	CWHwh1	53.4155	-132.26819	GIS_ID_Link65245	Island Timberlands
Yakoun River Upper	CWHwh1	53.41454	-132.26887	GIS_ID_Link65246	Island Timberlands
Yakoun River Upper	CWHwh1	53.41498	-132.26842	GIS_ID_Link65247	Island Timberlands
Yakoun River Upper	CWHwh1	53.41313	-132.27089	GIS_ID_Link65248	Island Timberlands
Yakoun River Upper	CWHwh1	53.41417	-132.26924	GIS_ID_Link65249	Island Timberlands
Yakoun River Upper	CWHwh1	53.41426	-132.26915	GIS_ID_Link65250	Island Timberlands
Yakoun River Upper	CWHwh1	53.41339	-132.27072	GIS_ID_Link65251	Island Timberlands
Yakoun River Upper	CWHwh1	53.41925	-132.2607	GIS_ID_Link65252	Island Timberlands
Yakoun River Upper	CWHwh1	53.41679	-132.26586	GIS_ID_Link65253	Island Timberlands
Yakoun River Upper	CWHwh1	53.41355	-132.2703	GIS_ID_Link65254	Island Timberlands
Yakoun River Upper	CWHwh1	53.41299	-132.27168	GIS_ID_Link65255	Island Timberlands
Yakoun River Upper	CWHwh1	53.41938	-132.26883	GIS_ID_Link65256	Island Timberlands
Yakoun River Upper	CWHwh1	53.41739	-132.27019	GIS_ID_Link65257	Island Timberlands
Yakoun River Upper	CWHwh1	53.41567	-132.26924	GIS_ID_Link65258	Island Timberlands
Yakoun River Upper	CWHwh1	53.4133	-132.2725	GIS_ID_Link65259	Island Timberlands
Yakoun River Upper	CWHwh1	53.41305	-132.27219	GIS_ID_Link65260	Island Timberlands
Wilson Creek North	CWHwh1	53.42227	-132.22557	GIS_ID_Link65261	Island Timberlands
Wilson Creek North	CWHwh1	53.42242	-132.22576	GIS_ID_Link65262	Island Timberlands
Wilson Creek North	CWHwh1	53.42221	-132.22564	GIS_ID_Link65263	Island Timberlands
Wilson Creek North	CWHwh1	53.42239	-132.22583	GIS_ID_Link65264	Island Timberlands
Wilson Creek North	CWHwh1	53.42239	-132.22567	GIS_ID_Link65265	Island Timberlands
Wilson Creek North	CWHwh1	53.42243	-132.2256	GIS_ID_Link65266	Island Timberlands
Wilson Creek North	CWHwh1	53.42227	-132.2257	GIS_ID_Link65267	Island Timberlands
Yakoun River Upper	CWHwh1	53.37908	-132.27041	GIS_ID_Link65268	Island Timberlands
Yakoun River Upper	CWHwh1	53.37934	-132.26917	GIS_ID_Link65269	Island Timberlands
Yakoun River Upper	CWHwh1	53.37892	-132.26998	GIS_ID_Link65270	Island Timberlands
Yakoun River Upper	CWHwh1	53.3787	-132.2715	GIS_ID_Link65271	Island Timberlands
Yakoun River Upper	CWHwh1	53.37872	-132.27148	GIS_ID_Link65272	Island Timberlands
Yakoun River Upper	CWHwh1	53.37853	-132.2712	GIS_ID_Link65273	Island Timberlands
Yakoun River Upper	CWHwh1	53.37869	-132.27123	GIS_ID_Link65274	Island Timberlands
Yakoun River Upper	CWHwh1	53.37867	-132.27145	GIS_ID_Link65275	Island Timberlands
Yakoun River Upper	CWHwh1	53.37865	-132.27131	GIS_ID_Link65276	Island Timberlands
Yakoun River Upper	CWHwh1	53.37877	-132.27132	GIS_ID_Link65277	Island Timberlands

Location (Basin)	Biogeo Zone (BGC_LABEL)	Latitude	Longitude	GIS_ID	Ownership
Yakoun River Upper	CWHwh1	53.37862	-132.27111	GIS_ID_Link65278	Island Timberlands
Yakoun River Upper	CWHwh1	53.37906	-132.26995	GIS_ID_Link65279	Island Timberlands
Yakoun River Upper	CWHwh1	53.37875	-132.27141	GIS_ID_Link65280	Island Timberlands
Yakoun River Upper	CWHwh1	53.37855	-132.27114	GIS_ID_Link65281	Island Timberlands
Yakoun River Upper	CWHwh1	53.37433	-132.26886	GIS_ID_Link65282	Island Timberlands
Yakoun River Upper	CWHwh1	53.37513	-132.26937	GIS_ID_Link65283	Island Timberlands
Yakoun River Upper	CWHwh1	53.37445	-132.26893	GIS_ID_Link65284	Island Timberlands
Yakoun River Upper	CWHwh1	53.37453	-132.26898	GIS_ID_Link65285	Island Timberlands
Yakoun River Upper	CWHwh1	53.3748	-132.26914	GIS_ID_Link65286	Island Timberlands
Yakoun River Upper	CWHwh1	53.37332	-132.26784	GIS_ID_Link65287	Island Timberlands
Yakoun River Upper	CWHwh1	53.37347	-132.26822	GIS_ID_Link65288	Island Timberlands
Yakoun River Upper	CWHwh1	53.37173	-132.26454	GIS_ID_Link65289	Island Timberlands
Yakoun River Upper	CWHwh1	53.37108	-132.26574	GIS_ID_Link65290	Island Timberlands
Yakoun River Upper	CWHwh1	53.3748	-132.26792	GIS_ID_Link65291	Island Timberlands
Yakoun River Upper	CWHwh1	53.37299	-132.26633	GIS_ID_Link65292	Island Timberlands
Yakoun River Upper	CWHwh1	53.37447	-132.26882	GIS_ID_Link65293	Island Timberlands
Yakoun River Upper	CWHwh1	53.37402	-132.2676	GIS_ID_Link65294	Island Timberlands
Yakoun River Upper	CWHwh1	53.37485	-132.26862	GIS_ID_Link65295	Island Timberlands
Yakoun River Upper	CWHwh1	53.37173	-132.2652	GIS_ID_Link65296	Island Timberlands
Yakoun River Upper	CWHwh1	53.3821	-132.27234	GIS_ID_Link65297	Island Timberlands
Yakoun River Upper	CWHwh1	53.38295	-132.27301	GIS_ID_Link65298	Island Timberlands
Yakoun River Upper	CWHwh1	53.38606	-132.27405	GIS_ID_Link65299	Island Timberlands
Yakoun River Upper	CWHwh1	53.3859	-132.27423	GIS_ID_Link65300	Island Timberlands
Yakoun River Upper	CWHwh1	53.38292	-132.27336	GIS_ID_Link65301	Island Timberlands
Yakoun River Upper	CWHwh1	53.38431	-132.27374	GIS_ID_Link65302	Island Timberlands
Yakoun River Upper	CWHwh1	53.38402	-132.27364	GIS_ID_Link65303	Island Timberlands
Yakoun River Upper	CWHwh1	53.3858	-132.27445	GIS_ID_Link65304	Island Timberlands
Yakoun River Upper	CWHwh1	53.38425	-132.27381	GIS_ID_Link65305	Island Timberlands
Yakoun River Upper	CWHwh1	53.38422	-132.27416	GIS_ID_Link65306	Island Timberlands
Yakoun River Upper	CWHwh1	53.38422	-132.2737	GIS_ID_Link65307	Island Timberlands
Three Mile Creek Upper	CWHwh1	53.39233	-132.2436	GIS_ID_Link65308	Island Timberlands
Three Mile Creek Upper	CWHwh1	53.39238	-132.24351	GIS_ID_Link65309	Island Timberlands
Three Mile Creek Upper	CWHwh1	53.39157	-132.2451	GIS_ID_Link65310	Island Timberlands
Three Mile Creek Upper	CWHwh1	53.39189	-132.24444	GIS_ID_Link65311	Island Timberlands
Three Mile Creek Upper	CWHwh1	53.39373	-132.24621	GIS_ID_Link65312	Island Timberlands
Three Mile Creek Upper	CWHwh1	53.39327	-132.24756	GIS_ID_Link65313	Island Timberlands
Three Mile Creek Upper	CWHwh1	53.39217	-132.24682	GIS_ID_Link65314	Island Timberlands
Three Mile Creek Upper	CWHwh1	53.3972	-132.24669	GIS_ID_Link65315	Island Timberlands
Three Mile Creek Upper	CWHwh1	53.39232	-132.24869	GIS_ID_Link65316	Island Timberlands
Three Mile Creek Upper	CWHwh1	53.39478	-132.24959	GIS_ID_Link65317	Island Timberlands
Three Mile Creek Upper	CWHwh1	53.39346	-132.24921	GIS_ID_Link65318	Island Timberlands
Three Mile Creek Upper	CWHwh1	53.39358	-132.24726	GIS_ID_Link65319	Island Timberlands
Three Mile Creek Upper	CWHwh1	53.39378	-132.24673	GIS_ID_Link65320	Island Timberlands
Three Mile Creek Upper	CWHwh1	53.39479	-132.24044	GIS_ID_Link65321	Island Timberlands
Three Mile Creek Upper	CWHwh1	53.39251	-132.24978	GIS_ID_Link65322	Island Timberlands
Three Mile Creek Upper	CWHwh1	53.39481	-132.24342	GIS_ID_Link65323	Island Timberlands
Three Mile Creek Upper	CWHwh1	53.39498	-132.25022	GIS_ID_Link65324	Island Timberlands
Three Mile Creek Upper	CWHwh1	53.39349	-132.25001	GIS_ID_Link65325	Island Timberlands
Three Mile Creek Upper	CWHwh1	53.39656	-132.24621	GIS_ID_Link65326	Island Timberlands
Three Mile Creek Upper	CWHwh1	53.39703	-132.24706	GIS_ID_Link65327	Island Timberlands
Three Mile Creek Upper	CWHwh1	53.39747	-132.24867	GIS_ID_Link65328	Island Timberlands

Location (Basin)	Biogeo Zone (BGC_LABEL)	Latitude	Longitude	GIS_ID	Ownership
Three Mile Creek Upper	CWHwh1	53.39565	-132.24635	GIS_ID_Link65329	Island Timberlands
Three Mile Creek Upper	CWHwh1	53.39662	-132.24947	GIS_ID_Link65330	Island Timberlands
Three Mile Creek Upper	CWHwh1	53.39605	-132.24877	GIS_ID_Link65331	Island Timberlands
Three Mile Creek Upper	CWHwh1	53.39235	-132.24304	GIS_ID_Link65332	Island Timberlands
Three Mile Creek Upper	CWHwh1	53.39381	-132.24606	GIS_ID_Link65333	Island Timberlands
Three Mile Creek Upper	CWHwh1	53.39408	-132.2449	GIS_ID_Link65334	Island Timberlands
Three Mile Creek Upper	CWHwh1	53.3935	-132.24286	GIS_ID_Link65335	Island Timberlands
Three Mile Creek Upper	CWHwh1	53.39308	-132.24433	GIS_ID_Link65336	Island Timberlands
Three Mile Creek Upper	CWHwh1	53.39307	-132.24034	GIS_ID_Link65337	Island Timberlands
Three Mile Creek Upper	CWHwh1	53.39316	-132.23974	GIS_ID_Link65338	Island Timberlands
Three Mile Creek Upper	CWHwh1	53.39413	-132.24003	GIS_ID_Link65339	Island Timberlands
Three Mile Creek Upper	CWHwh1	53.39396	-132.24097	GIS_ID_Link65340	Island Timberlands
Three Mile Creek Upper	CWHwh1	53.39295	-132.24317	GIS_ID_Link65341	Island Timberlands
Three Mile Creek Upper	CWHwh1	53.39192	-132.24453	GIS_ID_Link65342	Island Timberlands
Three Mile Creek Upper	CWHwh1	53.3934	-132.24692	GIS_ID_Link65343	Island Timberlands
Three Mile Creek Upper	CWHwh1	53.39434	-132.24964	GIS_ID_Link65344	Island Timberlands
Three Mile Creek Upper	CWHwh1	53.39341	-132.24894	GIS_ID_Link65345	Island Timberlands
Three Mile Creek Upper	CWHwh1	53.39435	-132.24014	GIS_ID_Link65346	Island Timberlands
Three Mile Creek Upper	CWHwh1	53.39368	-132.24703	GIS_ID_Link65347	Island Timberlands
Three Mile Creek Upper	CWHwh1	53.39533	-132.24994	GIS_ID_Link65348	Island Timberlands
Three Mile Creek Upper	CWHwh1	53.39442	-132.25031	GIS_ID_Link65349	Island Timberlands
Three Mile Creek Upper	CWHwh1	53.39505	-132.24422	GIS_ID_Link65350	Island Timberlands
Three Mile Creek Upper	CWHwh1	53.39677	-132.24718	GIS_ID_Link65351	Island Timberlands
Three Mile Creek Upper	CWHwh1	53.39632	-132.24937	GIS_ID_Link65352	Island Timberlands
Three Mile Creek Upper	CWHwh1	53.39304	-132.24373	GIS_ID_Link65353	Island Timberlands
Three Mile Creek Upper	CWHwh1	53.39252	-132.24327	GIS_ID_Link65354	Island Timberlands
Three Mile Creek Upper	CWHwh1	53.39399	-132.24474	GIS_ID_Link65355	Island Timberlands
Three Mile Creek Upper	CWHwh1	53.39313	-132.23995	GIS_ID_Link65356	Island Timberlands
Three Mile Creek Upper	CWHwh1	53.39408	-132.24009	GIS_ID_Link65357	Island Timberlands
Three Mile Creek Upper	CWHwh1	53.39615	-132.25033	GIS_ID_Link65358	Island Timberlands
Three Mile Creek Upper	CWHwh1	53.39125	-132.24092	GIS_ID_Link65359	Island Timberlands
Three Mile Creek Upper	CWHwh1	53.39386	-132.23666	GIS_ID_Link65360	Island Timberlands
Three Mile Creek Upper	CWHwh1	53.38665	-132.24574	GIS_ID_Link65361	Island Timberlands
Three Mile Creek Upper	CWHwh1	53.39213	-132.24233	GIS_ID_Link65362	Island Timberlands
Three Mile Creek Upper	CWHwh1	53.39248	-132.2416	GIS_ID_Link65363	Island Timberlands
Three Mile Creek Upper	CWHwh1	53.38721	-132.24416	GIS_ID_Link65364	Island Timberlands
Three Mile Creek Upper	CWHwh1	53.39179	-132.24019	GIS_ID_Link65365	Island Timberlands
Three Mile Creek Upper	CWHwh1	53.38675	-132.24461	GIS_ID_Link65366	Island Timberlands
Three Mile Creek Upper	CWHwh1	53.39197	-132.24078	GIS_ID_Link65367	Island Timberlands
Three Mile Creek Upper	CWHwh1	53.38957	-132.24287	GIS_ID_Link65368	Island Timberlands
Three Mile Creek Upper	CWHwh1	53.39271	-132.23976	GIS_ID_Link65369	Island Timberlands
Three Mile Creek Upper	CWHwh1	53.39294	-132.23997	GIS_ID_Link65370	Island Timberlands
Three Mile Creek Upper	CWHwh1	53.3928	-132.23939	GIS_ID_Link65371	Island Timberlands
Three Mile Creek Upper	CWHwh1	53.39272	-132.24024	GIS_ID_Link65372	Island Timberlands
Three Mile Creek Upper	CWHwh1	53.39282	-132.24093	GIS_ID_Link65373	Island Timberlands
Three Mile Creek Upper	CWHwh1	53.39334	-132.23828	GIS_ID_Link65374	Island Timberlands
Three Mile Creek Upper	CWHwh1	53.3936	-132.23664	GIS_ID_Link65375	Island Timberlands
Three Mile Creek Upper	CWHwh1	53.39329	-132.23769	GIS_ID_Link65376	Island Timberlands
Three Mile Creek Upper	CWHwh1	53.39268	-132.23996	GIS_ID_Link65377	Island Timberlands
Three Mile Creek Upper	CWHwh1	53.38641	-132.24454	GIS_ID_Link65378	Island Timberlands
Three Mile Creek Upper	CWHwh1	53.38669	-132.24543	GIS_ID_Link65379	Island Timberlands

Location (Basin)	Biogeo Zone (BGC_LABEL)	Latitude	Longitude	GIS_ID	Ownership
Three Mile Creek Upper	CWHwh1	53.39235	-132.2415	GIS_ID_Link65380	Island Timberlands
Three Mile Creek Upper	CWHwh1	53.39287	-132.23989	GIS_ID_Link65381	Island Timberlands
Three Mile Creek Upper	CWHwh1	53.38796	-132.24547	GIS_ID_Link65382	Island Timberlands
Three Mile Creek Upper	CWHwh1	53.39014	-132.24023	GIS_ID_Link65383	Island Timberlands
Three Mile Creek Upper	CWHwh1	53.3868	-132.24612	GIS_ID_Link65384	Island Timberlands
Three Mile Creek Upper	CWHwh1	53.39208	-132.24148	GIS_ID_Link65385	Island Timberlands
Three Mile Creek Upper	CWHwh1	53.38804	-132.24494	GIS_ID_Link65386	Island Timberlands
Three Mile Creek Upper	CWHwh1	53.39005	-132.24175	GIS_ID_Link65387	Island Timberlands
Three Mile Creek Upper	CWHwh1	53.38685	-132.2442	GIS_ID_Link65388	Island Timberlands
Three Mile Creek Upper	CWHwh1	53.39157	-132.24115	GIS_ID_Link65389	Island Timberlands
Three Mile Creek Upper	CWHwh1	53.39273	-132.2396	GIS_ID_Link65390	Island Timberlands
Three Mile Creek Upper	CWHwh1	53.39298	-132.23975	GIS_ID_Link65391	Island Timberlands
Three Mile Creek Upper	CWHwh1	53.3875	-132.24562	GIS_ID_Link65392	Island Timberlands
Wilson Creek North	CWHwh1	53.42871	-132.25141	GIS_ID_Link65393	Island Timberlands
Wilson Creek North	CWHwh1	53.42871	-132.25234	GIS_ID_Link65394	Island Timberlands
Wilson Creek North	CWHwh1	53.42924	-132.25343	GIS_ID_Link65395	Island Timberlands
Wilson Creek North	CWHwh1	53.42949	-132.2524	GIS_ID_Link65396	Island Timberlands
Wilson Creek North	CWHwh1	53.42977	-132.25312	GIS_ID_Link65397	Island Timberlands
Wilson Creek North	CWHwh1	53.42971	-132.2531	GIS_ID_Link65398	Island Timberlands
Wilson Creek North	CWHwh1	53.42935	-132.25358	GIS_ID_Link65399	Island Timberlands
Wilson Creek North	CWHwh1	53.42953	-132.25371	GIS_ID_Link65400	Island Timberlands
Wilson Creek North	CWHwh1	53.42872	-132.25081	GIS_ID_Link65401	Island Timberlands
Wilson Creek North	CWHwh1	53.42918	-132.25214	GIS_ID_Link65402	Island Timberlands
Wilson Creek North	CWHwh1	53.42871	-132.2511	GIS_ID_Link65403	Island Timberlands
Wilson Creek North	CWHwh1	53.42923	-132.25203	GIS_ID_Link65404	Island Timberlands
Wilson Creek North	CWHwh1	53.42972	-132.25351	GIS_ID_Link65405	Island Timberlands
Wilson Creek North	CWHwh1	53.42871	-132.25312	GIS_ID_Link65406	Island Timberlands
Wilson Creek North	CWHwh1	53.42871	-132.25159	GIS_ID_Link65407	Island Timberlands
Brent Creek	CWHwh1	53.33509	-132.19515	GIS_ID_Link65408	Island Timberlands
Falls Creek	CWHwh1	53.33295	-132.19802	GIS_ID_Link65409	Island Timberlands
Falls Creek	CWHwh1	53.33257	-132.19806	GIS_ID_Link65410	Island Timberlands
Yakoun River Upper	CWHwh1	53.34758	-132.26137	GIS_ID_Link65411	Island Timberlands
Yakoun River Upper	CWHwh1	53.34592	-132.25393	GIS_ID_Link65412	Island Timberlands
Yakoun River Upper	CWHwh1	53.34597	-132.25413	GIS_ID_Link65413	Island Timberlands
Yakoun River Upper	CWHwh1	53.34706	-132.26043	GIS_ID_Link65414	Island Timberlands
Yakoun River Upper	CWHwh1	53.34545	-132.25808	GIS_ID_Link65415	Island Timberlands
Yakoun River Upper	CWHwh1	53.34599	-132.25421	GIS_ID_Link65416	Island Timberlands
Yakoun River Upper	CWHwh1	53.3474	-132.26157	GIS_ID_Link65417	Island Timberlands
Yakoun River Upper	CWHwh1	53.34647	-132.26125	GIS_ID_Link65418	Island Timberlands
Yakoun River Upper	CWHwh1	53.34556	-132.25645	GIS_ID_Link65419	Island Timberlands
Yakoun River Upper	CWHwh1	53.35285	-132.25671	GIS_ID_Link65420	Island Timberlands
Yakoun River Upper	CWHwh1	53.35333	-132.25783	GIS_ID_Link65421	Island Timberlands
Yakoun River Upper	CWHwh1	53.3535	-132.25695	GIS_ID_Link65422	Island Timberlands
Yakoun River Upper	CWHwh1	53.35286	-132.25681	GIS_ID_Link65423	Island Timberlands
Yakoun River Upper	CWHwh1	53.35343	-132.25108	GIS_ID_Link65424	Island Timberlands
Three Mile Creek Lower	CWHwh1	53.37149	-132.1654	GIS_ID_Link65425	Island Timberlands
Three Mile Creek Lower	CWHwh1	53.37217	-132.16515	GIS_ID_Link65426	Island Timberlands
Three Mile Creek Lower	CWHwh1	53.37155	-132.16543	GIS_ID_Link65427	Island Timberlands
Sue Creek	CWHwh1	53.38007	-132.18544	GIS_ID_Link65428	Island Timberlands
Sue Creek	CWHwh1	53.37862	-132.18481	GIS_ID_Link65429	Island Timberlands
Sue Creek	CWHwh1	53.37579	-132.18937	GIS_ID_Link65430	Island Timberlands

Location (Basin)	Biogeo Zone (BGC_LABEL)	Latitude	Longitude	GIS_ID	Ownership
Sue Creek	CWHwh1	53.37453	-132.18617	GIS_ID_Link65431	Island Timberlands
Sue Creek	CWHwh1	53.37501	-132.18914	GIS_ID_Link65432	Island Timberlands
Sue Creek	CWHwh1	53.37547	-132.18916	GIS_ID_Link65433	Island Timberlands
Sue Creek	CWHwh1	53.37459	-132.18761	GIS_ID_Link65434	Island Timberlands
Sue Creek	CWHwh1	53.37616	-132.18696	GIS_ID_Link65435	Island Timberlands
Sue Creek	CWHwh1	53.37442	-132.1865	GIS_ID_Link65436	Island Timberlands
Sue Creek	CWHwh1	53.37411	-132.18834	GIS_ID_Link65437	Island Timberlands
Sue Creek	CWHwh1	53.37508	-132.18907	GIS_ID_Link65438	Island Timberlands
Sue Creek	CWHwh1	53.37501	-132.18881	GIS_ID_Link65439	Island Timberlands
Sue Creek	CWHwh1	53.37877	-132.1843	GIS_ID_Link65440	Island Timberlands
Sue Creek	CWHwh1	53.37497	-132.18624	GIS_ID_Link65441	Island Timberlands
Sue Creek	CWHwh1	53.37572	-132.18932	GIS_ID_Link65442	Island Timberlands
Sue Creek	CWHwh1	53.37459	-132.18627	GIS_ID_Link65443	Island Timberlands
Sue Creek	CWHwh1	53.37571	-132.18901	GIS_ID_Link65444	Island Timberlands
Sue Creek	CWHwh1	53.3758	-132.18863	GIS_ID_Link65445	Island Timberlands
Sue Creek	CWHwh1	53.37591	-132.18685	GIS_ID_Link65446	Island Timberlands
Three Mile Creek Lower	CWHwh1	53.3779	-132.1781	GIS_ID_Link65447	Island Timberlands
Three Mile Creek Lower	CWHwh1	53.37862	-132.17841	GIS_ID_Link65448	Island Timberlands
Brent Creek	CWHwh1	53.31935	-132.1681	GIS_ID_Link65449	Island Timberlands
Brent Creek	CWHwh1	53.31757	-132.17562	GIS_ID_Link65450	Island Timberlands
Brent Creek	CWHwh1	53.31975	-132.17317	GIS_ID_Link65451	Island Timberlands
Brent Creek	CWHwh1	53.32012	-132.17315	GIS_ID_Link65452	Island Timberlands
Brent Creek	CWHwh1	53.31746	-132.17531	GIS_ID_Link65453	Island Timberlands
Brent Creek	CWHwh1	53.31755	-132.17528	GIS_ID_Link65454	Island Timberlands
Brent Creek	CWHwh1	53.31848	-132.17446	GIS_ID_Link65455	Island Timberlands
Brent Creek	CWHwh1	53.32014	-132.17071	GIS_ID_Link65456	Island Timberlands
Brent Creek	CWHwh1	53.32011	-132.17169	GIS_ID_Link65457	Island Timberlands
Brent Creek	CWHwh1	53.31898	-132.17462	GIS_ID_Link65458	Island Timberlands
Brent Creek	CWHwh1	53.31934	-132.16869	GIS_ID_Link65459	Island Timberlands
Brent Creek	CWHwh1	53.32091	-132.16926	GIS_ID_Link65460	Island Timberlands
Brent Creek	CWHwh1	53.32094	-132.17121	GIS_ID_Link65461	Island Timberlands
Brent Creek	CWHwh1	53.32058	-132.17161	GIS_ID_Link65462	Island Timberlands
Brent Creek	CWHwh1	53.32106	-132.17071	GIS_ID_Link65463	Island Timberlands
Brent Creek	CWHwh1	53.32093	-132.17195	GIS_ID_Link65464	Island Timberlands
Brent Creek	CWHwh1	53.32079	-132.16966	GIS_ID_Link65465	Island Timberlands
Brent Creek	CWHwh1	53.32167	-132.17039	GIS_ID_Link65466	Island Timberlands
Brent Creek	CWHwh1	53.32131	-132.17059	GIS_ID_Link65467	Island Timberlands
Brent Creek	CWHwh1	53.32161	-132.17115	GIS_ID_Link65468	Island Timberlands
Brent Creek	CWHwh1	53.3212	-132.16939	GIS_ID_Link65469	Island Timberlands
Brent Creek	CWHwh1	53.32146	-132.1704	GIS_ID_Link65470	Island Timberlands
Brent Creek	CWHwh1	53.32138	-132.16981	GIS_ID_Link65471	Island Timberlands
Brent Creek	CWHwh1	53.31891	-132.17402	GIS_ID_Link65472	Island Timberlands
Brent Creek	CWHwh1	53.32083	-132.17166	GIS_ID_Link65473	Island Timberlands
Brent Creek	CWHwh1	53.32151	-132.17074	GIS_ID_Link65474	Island Timberlands
Brent Creek	CWHwh1	53.32007	-132.1711	GIS_ID_Link65475	Island Timberlands
Brent Creek	CWHwh1	53.32124	-132.1703	GIS_ID_Link65476	Island Timberlands
Brent Creek	CWHwh1	53.32079	-132.17081	GIS_ID_Link65477	Island Timberlands
Brent Creek	CWHwh1	53.32168	-132.17038	GIS_ID_Link65478	Island Timberlands
Brent Creek	CWHwh1	53.32155	-132.17041	GIS_ID_Link65479	Island Timberlands
Brent Creek	CWHwh1	53.32188	-132.17079	GIS_ID_Link65480	Island Timberlands
Brent Creek	CWHwh1	53.32124	-132.17035	GIS_ID_Link65481	Island Timberlands

Location (Basin)	Biogeo Zone (BGC_LABEL)	Latitude	Longitude	GIS_ID	Ownership
Brent Creek	CWHwh1	53.32152	-132.17032	GIS_ID_Link65482	Island Timberlands
Skowkona Creek CW	CWHwh1	53.31668	-132.16922	GIS_ID_Link65483	Island Timberlands
Skowkona Creek CW	CWHwh1	53.31702	-132.17051	GIS_ID_Link65484	Island Timberlands
Skowkona Creek CW	CWHwh1	53.31578	-132.17079	GIS_ID_Link65485	Island Timberlands
Skowkona Creek CW	CWHwh1	53.31496	-132.17028	GIS_ID_Link65486	Island Timberlands
Skowkona Creek CW	CWHwh1	53.31839	-132.1676	GIS_ID_Link65487	Island Timberlands
Brent Creek	CWHwh1	53.32016	-132.16731	GIS_ID_Link65488	Island Timberlands
Brent Creek	CWHwh1	53.32064	-132.16757	GIS_ID_Link65489	Island Timberlands
Brent Creek	CWHwh1	53.32054	-132.16639	GIS_ID_Link65490	Island Timberlands
Brent Creek	CWHwh1	53.32033	-132.16635	GIS_ID_Link65491	Island Timberlands
Brent Creek	CWHwh1	53.32043	-132.16634	GIS_ID_Link65492	Island Timberlands
Brent Creek	CWHwh1	53.32045	-132.16627	GIS_ID_Link65493	Island Timberlands
Honna River Lower CW	CWHwh1	53.29561	-132.15219	GIS_ID_Link65494	Island Timberlands
Honna River Lower CW	CWHwh1	53.29416	-132.15591	GIS_ID_Link65495	Island Timberlands
Honna River Lower CW	CWHwh1	53.29143	-132.15049	GIS_ID_Link65496	Island Timberlands
Honna River Lower CW	CWHwh1	53.29158	-132.15017	GIS_ID_Link65497	Island Timberlands
Honna River Lower CW	CWHwh1	53.29262	-132.15048	GIS_ID_Link65498	Island Timberlands
Honna River Lower CW	CWHwh1	53.29412	-132.15079	GIS_ID_Link65499	Island Timberlands
Honna River Lower CW	CWHwh1	53.29421	-132.15079	GIS_ID_Link65500	Island Timberlands
Honna River Lower CW	CWHwh1	53.29136	-132.15047	GIS_ID_Link65501	Island Timberlands
Honna River Lower CW	CWHwh1	53.29269	-132.15056	GIS_ID_Link65502	Island Timberlands
Honna River Lower CW	CWHwh1	53.29235	-132.1503	GIS_ID_Link65503	Island Timberlands
Honna River Lower CW	CWHwh1	53.29393	-132.15087	GIS_ID_Link65504	Island Timberlands
Honna River Lower CW	CWHwh1	53.29303	-132.15074	GIS_ID_Link65505	Island Timberlands
Honna River Lower CW	CWHwh1	53.29519	-132.16077	GIS_ID_Link65506	Island Timberlands
Honna River Lower CW	CWHwh1	53.29555	-132.15224	GIS_ID_Link65507	Island Timberlands
Honna River Lower CW	CWHwh1	53.29482	-132.15096	GIS_ID_Link65508	Island Timberlands
Honna River Lower CW	CWHwh1	53.29344	-132.15501	GIS_ID_Link65509	Island Timberlands
Honna River Upper CW	CWHwh1	53.29637	-132.16248	GIS_ID_Link65510	Island Timberlands
Honna River Upper CW	CWHwh1	53.29797	-132.15933	GIS_ID_Link65511	Island Timberlands
Honna River Upper CW	CWHwh1	53.29887	-132.15667	GIS_ID_Link65512	Island Timberlands
Honna River Upper CW	CWHwh1	53.29679	-132.161	GIS_ID_Link65513	Island Timberlands
Honna River Upper CW	CWHwh1	53.29396	-132.16239	GIS_ID_Link65514	Island Timberlands
Honna River Upper CW	CWHwh1	53.29401	-132.16221	GIS_ID_Link65515	Island Timberlands
Honna River Upper CW	CWHwh1	53.29693	-132.16008	GIS_ID_Link65516	Island Timberlands
Honna River Upper CW	CWHwh1	53.29846	-132.15695	GIS_ID_Link65517	Island Timberlands
Honna River Upper CW	CWHwh1	53.29408	-132.16212	GIS_ID_Link65518	Island Timberlands
Honna River Upper CW	CWHwh1	53.29715	-132.1584	GIS_ID_Link65519	Island Timberlands
Honna River Upper CW	CWHwh1	53.29412	-132.16192	GIS_ID_Link65520	Island Timberlands
Honna River Upper CW	CWHwh1	53.29587	-132.16113	GIS_ID_Link65521	Island Timberlands
Honna River Upper CW	CWHwh1	53.29557	-132.16128	GIS_ID_Link65522	Island Timberlands
Honna River Upper CW	CWHwh1	53.29386	-132.16309	GIS_ID_Link65523	Island Timberlands
Honna River Upper CW	CWHwh1	53.29472	-132.16167	GIS_ID_Link65524	Island Timberlands
Honna River Upper CW	CWHwh1	53.29459	-132.16326	GIS_ID_Link65525	Island Timberlands
Honna River Upper CW	CWHwh1	53.29582	-132.15281	GIS_ID_Link65526	Island Timberlands
Honna River Upper CW	CWHwh1	53.29582	-132.15227	GIS_ID_Link65527	Island Timberlands
Honna River Upper CW	CWHwh1	53.29833	-132.15876	GIS_ID_Link65528	Island Timberlands
Honna River Upper CW	CWHwh1	53.2963	-132.16098	GIS_ID_Link65529	Island Timberlands
Honna River Upper CW	CWHwh1	53.29792	-132.1595	GIS_ID_Link65530	Island Timberlands
Honna River Upper CW	CWHwh1	53.29315	-132.16344	GIS_ID_Link65531	Island Timberlands
Honna River Upper CW	CWHwh1	53.29573	-132.16118	GIS_ID_Link65532	Island Timberlands

Location (Basin)	Biogeo Zone (BGC_LABEL)	Latitude	Longitude	GIS_ID	Ownership
Honna River Upper CW	CWHwh1	53.29531	-132.16114	GIS_ID_Link65533	Island Timberlands
Honna River Upper CW	CWHwh1	53.29397	-132.16224	GIS_ID_Link65534	Island Timberlands
Honna River Upper CW	CWHwh1	53.29684	-132.16008	GIS_ID_Link65535	Island Timberlands
Honna River Upper CW	CWHwh1	53.29838	-132.15698	GIS_ID_Link65536	Island Timberlands
Honna River Upper CW	CWHwh1	53.29399	-132.16232	GIS_ID_Link65537	Island Timberlands
Honna River Upper CW	CWHwh1	53.29395	-132.16318	GIS_ID_Link65538	Island Timberlands
Honna River Upper CW	CWHwh1	53.29513	-132.1616	GIS_ID_Link65539	Island Timberlands
Honna River Upper CW	CWHwh1	53.29582	-132.15249	GIS_ID_Link65540	Island Timberlands
Skowkona Creek CW	CWHwh1	53.29719	-132.16516	GIS_ID_Link65541	Island Timberlands
Skowkona Creek CW	CWHwh1	53.29736	-132.1646	GIS_ID_Link65542	Island Timberlands
Skowkona Creek CW	CWHwh1	53.29702	-132.16334	GIS_ID_Link65543	Island Timberlands
Skowkona Creek CW	CWHwh1	53.29736	-132.16415	GIS_ID_Link65544	Island Timberlands
Honna River Upper CW	CWHwh1	53.29597	-132.1536	GIS_ID_Link65545	Island Timberlands
Honna River Upper CW	CWHwh1	53.29597	-132.15434	GIS_ID_Link65546	Island Timberlands
Honna River Upper CW	CWHwh1	53.29638	-132.15397	GIS_ID_Link65547	Island Timberlands
Honna River Upper CW	CWHwh1	53.29607	-132.15394	GIS_ID_Link65548	Island Timberlands
Honna River Upper CW	CWHwh1	53.29912	-132.15572	GIS_ID_Link65549	Island Timberlands
Yakoun River Lower	CWHwh1	53.45746	-132.26012	GIS_ID_Link65550	Island Timberlands
Yakoun River Lower	CWHwh1	53.45852	-132.25919	GIS_ID_Link65551	Island Timberlands
Yakoun River Lower	CWHwh1	53.46041	-132.25789	GIS_ID_Link65552	Island Timberlands
Yakoun River Lower	CWHwh1	53.46048	-132.26007	GIS_ID_Link65553	Island Timberlands
Yakoun River Lower	CWHwh1	53.4574	-132.25939	GIS_ID_Link65554	Island Timberlands
Yakoun River Lower	CWHwh1	53.45895	-132.25724	GIS_ID_Link65555	Island Timberlands
Yakoun River Lower	CWHwh1	53.45741	-132.25958	GIS_ID_Link65556	Island Timberlands
Yakoun River Lower	CWHwh1	53.45901	-132.25745	GIS_ID_Link65557	Island Timberlands
Yakoun River Lower	CWHwh1	53.45932	-132.25828	GIS_ID_Link65558	Island Timberlands
Yakoun River Lower	CWHwh1	53.46097	-132.25814	GIS_ID_Link65559	Island Timberlands
Yakoun River Upper	CWHwh1	53.39975	-132.25903	GIS_ID_Link65560	Island Timberlands
Yakoun River Upper	CWHwh1	53.39973	-132.25896	GIS_ID_Link65561	Island Timberlands
Yakoun River Upper	CWHwh1	53.40209	-132.2542	GIS_ID_Link65562	Island Timberlands
Yakoun River Upper	CWHwh1	53.40174	-132.25677	GIS_ID_Link65563	Island Timberlands
Yakoun River Upper	CWHwh1	53.40162	-132.25322	GIS_ID_Link65564	Island Timberlands
Yakoun River Upper	CWHwh1	53.40359	-132.25798	GIS_ID_Link65565	Island Timberlands
Yakoun River Upper	CWHwh1	53.40165	-132.25408	GIS_ID_Link65566	Island Timberlands
Yakoun River Upper	CWHwh1	53.4024	-132.25655	GIS_ID_Link65567	Island Timberlands
Yakoun River Upper	CWHwh1	53.40358	-132.25683	GIS_ID_Link65568	Island Timberlands
Yakoun River Upper	CWHwh1	53.40105	-132.25793	GIS_ID_Link65569	Island Timberlands
Yakoun River Upper	CWHwh1	53.40298	-132.25633	GIS_ID_Link65570	Island Timberlands
Yakoun River Upper	CWHwh1	53.40157	-132.25336	GIS_ID_Link65571	Island Timberlands
Yakoun River Upper	CWHwh1	53.40189	-132.25692	GIS_ID_Link65572	Island Timberlands
Survey Creek Upper	CWHwh1	53.3427	-132.17327	GIS_ID_Link65573	Island Timberlands
Survey Creek Upper	CWHwh1	53.34295	-132.17066	GIS_ID_Link65574	Island Timberlands
Survey Creek Upper	CWHwh1	53.34277	-132.1726	GIS_ID_Link65575	Island Timberlands
Survey Creek Upper	CWHwh1	53.34283	-132.17209	GIS_ID_Link65576	Island Timberlands
Survey Creek Upper	CWHwh1	53.34285	-132.17155	GIS_ID_Link65577	Island Timberlands
Survey Creek Upper	CWHwh1	53.34347	-132.16946	GIS_ID_Link65578	Island Timberlands
Survey Creek Upper	CWHwh1	53.34262	-132.17103	GIS_ID_Link65579	Island Timberlands
Survey Creek Upper	CWHwh1	53.34331	-132.16858	GIS_ID_Link65580	Island Timberlands
Survey Creek Upper	CWHwh1	53.34275	-132.16961	GIS_ID_Link65581	Island Timberlands
Survey Creek Upper	CWHwh1	53.34277	-132.17257	GIS_ID_Link65582	Island Timberlands
Survey Creek Upper	CWHwh1	53.34273	-132.17293	GIS_ID_Link65583	Island Timberlands

Location (Basin)	Biogeo Zone (BGC_LABEL)	Latitude	Longitude	GIS_ID	Ownership
Survey Creek Upper	CWHwh1	53.34279	-132.17155	GIS_ID_Link65584	Island Timberlands
Survey Creek Upper	CWHwh1	53.34314	-132.16959	GIS_ID_Link65585	Island Timberlands
Survey Creek Upper	CWHwh1	53.34212	-132.1735	GIS_ID_Link65586	Island Timberlands
Survey Creek Upper	CWHwh1	53.34277	-132.17224	GIS_ID_Link65587	Island Timberlands
Survey Creek Upper	CWHwh1	53.34245	-132.17332	GIS_ID_Link65588	Island Timberlands
Survey Creek Upper	CWHwh1	53.34254	-132.17473	GIS_ID_Link65589	Island Timberlands
Survey Creek Upper	CWHwh1	53.3424	-132.17193	GIS_ID_Link65590	Island Timberlands
Survey Creek Upper	CWHwh1	53.34164	-132.17147	GIS_ID_Link65591	Island Timberlands
Survey Creek Upper	CWHwh1	53.34287	-132.17419	GIS_ID_Link65592	Island Timberlands
Survey Creek Upper	CWHwh1	53.34266	-132.17458	GIS_ID_Link65593	Island Timberlands
Survey Creek Upper	CWHwh1	53.342	-132.17152	GIS_ID_Link65594	Island Timberlands
Survey Creek Upper	CWHwh1	53.3425	-132.17301	GIS_ID_Link65595	Island Timberlands
Yakoun River Lower	CWHwh1	53.42874	-132.26741	GIS_ID_Link65596	Island Timberlands
Yakoun River Lower	CWHwh1	53.42864	-132.26639	GIS_ID_Link65597	Island Timberlands
Yakoun River Lower	CWHwh1	53.42831	-132.26491	GIS_ID_Link65598	Island Timberlands
Yakoun River Lower	CWHwh1	53.42875	-132.26711	GIS_ID_Link65599	Island Timberlands
Yakoun River Lower	CWHwh1	53.42874	-132.26686	GIS_ID_Link65600	Island Timberlands
Yakoun River Lower	CWHwh1	53.42842	-132.26365	GIS_ID_Link65601	Island Timberlands
Yakoun River Lower	CWHwh1	53.4283	-132.26587	GIS_ID_Link65602	Island Timberlands
Yakoun River Lower	CWHwh1	53.42862	-132.26758	GIS_ID_Link65603	Island Timberlands
Yakoun River Lower	CWHwh1	53.42804	-132.26553	GIS_ID_Link65604	Island Timberlands
Yakoun River Lower	CWHwh1	53.4284	-132.26731	GIS_ID_Link65605	Island Timberlands
Yakoun River Lower	CWHwh1	53.42854	-132.26807	GIS_ID_Link65606	Island Timberlands
Yakoun River Lower	CWHwh1	53.42871	-132.26856	GIS_ID_Link65607	Island Timberlands
Yakoun River Lower	CWHwh1	53.42775	-132.26498	GIS_ID_Link65608	Island Timberlands
Yakoun River Lower	CWHwh1	53.42819	-132.26652	GIS_ID_Link65609	Island Timberlands
Yakoun River Lower	CWHwh1	53.42824	-132.26646	GIS_ID_Link65610	Island Timberlands
Yakoun River Lower	CWHwh1	53.42866	-132.26653	GIS_ID_Link65611	Island Timberlands
Yakoun River Lower	CWHwh1	53.42874	-132.26704	GIS_ID_Link65612	Island Timberlands
Yakoun River Lower	CWHwh1	53.42872	-132.26684	GIS_ID_Link65613	Island Timberlands
Yakoun River Lower	CWHwh1	53.42869	-132.26623	GIS_ID_Link65614	Island Timberlands
Yakoun River Lower	CWHwh1	53.42875	-132.26797	GIS_ID_Link65615	Island Timberlands
Yakoun River Lower	CWHwh1	53.42859	-132.26603	GIS_ID_Link65616	Island Timberlands
Yakoun River Lower	CWHwh1	53.42867	-132.26699	GIS_ID_Link65617	Island Timberlands
Honna River Upper CW	CWHwh1	53.29711	-132.15147	GIS_ID_Link65618	Island Timberlands
Honna River Upper CW	CWHwh1	53.29722	-132.14943	GIS_ID_Link65619	Island Timberlands
Honna River Upper CW	CWHwh1	53.2981	-132.15171	GIS_ID_Link65620	Island Timberlands
Honna River Upper CW	CWHwh1	53.2985	-132.15497	GIS_ID_Link65621	Island Timberlands
Honna River Upper CW	CWHwh1	53.29827	-132.15365	GIS_ID_Link65622	Island Timberlands
Honna River Upper CW	CWHwh1	53.29829	-132.15396	GIS_ID_Link65623	Island Timberlands
Honna River Upper CW	CWHwh1	53.298	-132.15008	GIS_ID_Link65624	Island Timberlands
Honna River Upper CW	CWHwh1	53.29788	-132.15077	GIS_ID_Link65625	Island Timberlands
Honna River Upper CW	CWHwh1	53.29769	-132.15123	GIS_ID_Link65626	Island Timberlands
Honna River Upper CW	CWHwh1	53.29624	-132.15213	GIS_ID_Link65627	Island Timberlands
Honna River Upper CW	CWHwh1	53.29779	-132.15197	GIS_ID_Link65628	Island Timberlands
Honna River Upper CW	CWHwh1	53.29788	-132.14907	GIS_ID_Link65629	Island Timberlands
Honna River Upper CW	CWHwh1	53.29655	-132.15342	GIS_ID_Link65630	Island Timberlands
Honna River Upper CW	CWHwh1	53.29811	-132.15394	GIS_ID_Link65631	Island Timberlands
Honna River Upper CW	CWHwh1	53.29812	-132.14812	GIS_ID_Link65632	Island Timberlands
Honna River Upper CW	CWHwh1	53.29797	-132.14825	GIS_ID_Link65633	Island Timberlands
Honna River Upper CW	CWHwh1	53.29818	-132.15299	GIS_ID_Link65634	Island Timberlands

Location (Basin)	Biogeo Zone (BGC_LABEL)	Latitude	Longitude	GIS_ID	Ownership
Honna River Upper CW	CWHwh1	53.29842	-132.15497	GIS_ID_Link65635	Island Timberlands
Honna River Upper CW	CWHwh1	53.29825	-132.15392	GIS_ID_Link65636	Island Timberlands
Honna River Upper CW	CWHwh1	53.29788	-132.15107	GIS_ID_Link65637	Island Timberlands
Honna River Upper CW	CWHwh1	53.29822	-132.15218	GIS_ID_Link65638	Island Timberlands
Honna River Upper CW	CWHwh1	53.2991	-132.15403	GIS_ID_Link65639	Island Timberlands
Honna River Upper CW	CWHwh1	53.29916	-132.15346	GIS_ID_Link65640	Island Timberlands
Honna River Upper CW	CWHwh1	53.29922	-132.15095	GIS_ID_Link65641	Island Timberlands
Honna River Upper CW	CWHwh1	53.29918	-132.1537	GIS_ID_Link65642	Island Timberlands
Honna River Upper CW	CWHwh1	53.29862	-132.15111	GIS_ID_Link65643	Island Timberlands
Skowkona Creek CW	CWHwh1	53.30104	-132.15197	GIS_ID_Link65644	Island Timberlands
Skowkona Creek CW	CWHwh1	53.30037	-132.15129	GIS_ID_Link65645	Island Timberlands
Honna River Lower CW	CWHwh1	53.29759	-132.14798	GIS_ID_Link65646	Island Timberlands
Honna River Lower CW	CWHwh1	53.29502	-132.15137	GIS_ID_Link65647	Island Timberlands
Honna River Lower CW	CWHwh1	53.29626	-132.15029	GIS_ID_Link65648	Island Timberlands
Honna River Lower CW	CWHwh1	53.29723	-132.14766	GIS_ID_Link65649	Island Timberlands
Honna River Lower CW	CWHwh1	53.29711	-132.1477	GIS_ID_Link65650	Island Timberlands
Honna River Lower CW	CWHwh1	53.29789	-132.14788	GIS_ID_Link65651	Island Timberlands
Honna River Lower CW	CWHwh1	53.29734	-132.14766	GIS_ID_Link65652	Island Timberlands
Honna River Lower CW	CWHwh1	53.29745	-132.1477	GIS_ID_Link65653	Island Timberlands
Honna River Lower CW	CWHwh1	53.29556	-132.148	GIS_ID_Link65654	Island Timberlands
Honna River Lower CW	CWHwh1	53.29647	-132.14793	GIS_ID_Link65655	Island Timberlands
Honna River Lower CW	CWHwh1	53.29503	-132.14969	GIS_ID_Link65656	Island Timberlands
Honna River Lower CW	CWHwh1	53.29549	-132.14795	GIS_ID_Link65657	Island Timberlands
Honna River Lower CW	CWHwh1	53.29495	-132.15004	GIS_ID_Link65658	Island Timberlands
Honna River Lower CW	CWHwh1	53.29498	-132.14994	GIS_ID_Link65659	Island Timberlands
Honna River Lower CW	CWHwh1	53.29501	-132.14984	GIS_ID_Link65660	Island Timberlands
Honna River Lower CW	CWHwh1	53.29503	-132.14975	GIS_ID_Link65661	Island Timberlands
Honna River Lower CW	CWHwh1	53.29509	-132.14955	GIS_ID_Link65662	Island Timberlands
Honna River Lower CW	CWHwh1	53.29634	-132.14786	GIS_ID_Link65663	Island Timberlands
Honna River Lower CW	CWHwh1	53.2962	-132.14896	GIS_ID_Link65664	Island Timberlands
Honna River Lower CW	CWHwh1	53.29596	-132.15253	GIS_ID_Link65665	Island Timberlands
Honna River Lower CW	CWHwh1	53.2977	-132.15057	GIS_ID_Link65666	Island Timberlands
Honna River Lower CW	CWHwh1	53.29515	-132.15144	GIS_ID_Link65667	Island Timberlands
Honna River Upper CW	CWHwh1	53.29825	-132.15233	GIS_ID_Link65668	Island Timberlands
Honna River Upper CW	CWHwh1	53.29766	-132.15264	GIS_ID_Link65669	Island Timberlands
Honna River Upper CW	CWHwh1	53.29843	-132.1544	GIS_ID_Link65670	Island Timberlands
Honna River Upper CW	CWHwh1	53.29824	-132.14904	GIS_ID_Link65671	Island Timberlands
Honna River Upper CW	CWHwh1	53.29873	-132.15428	GIS_ID_Link65672	Island Timberlands
Honna River Upper CW	CWHwh1	53.29922	-132.14974	GIS_ID_Link65673	Island Timberlands
Honna River Upper CW	CWHwh1	53.29865	-132.15232	GIS_ID_Link65674	Island Timberlands
Honna River Upper CW	CWHwh1	53.29713	-132.15346	GIS_ID_Link65675	Island Timberlands
Honna River Upper CW	CWHwh1	53.29767	-132.15403	GIS_ID_Link65676	Island Timberlands
Honna River Upper CW	CWHwh1	53.29828	-132.14827	GIS_ID_Link65677	Island Timberlands
Honna River Upper CW	CWHwh1	53.29917	-132.14889	GIS_ID_Link65678	Island Timberlands
Honna River Upper CW	CWHwh1	53.29862	-132.14854	GIS_ID_Link65679	Island Timberlands
Honna River Upper CW	CWHwh1	53.29962	-132.14922	GIS_ID_Link65680	Island Timberlands
Honna River Upper CW	CWHwh1	53.3002	-132.14939	GIS_ID_Link65681	Island Timberlands
Honna River Upper CW	CWHwh1	53.29883	-132.14881	GIS_ID_Link65682	Island Timberlands
Honna River Upper CW	CWHwh1	53.29803	-132.15141	GIS_ID_Link65683	Island Timberlands
Honna River Upper CW	CWHwh1	53.29848	-132.15443	GIS_ID_Link65684	Island Timberlands
Honna River Upper CW	CWHwh1	53.29821	-132.15078	GIS_ID_Link65685	Island Timberlands

Location (Basin)	Biogeo Zone (BGC_LABEL)	Latitude	Longitude	GIS_ID	Ownership
Honna River Upper CW	CWHwh1	53.29829	-132.14918	GIS_ID_Link65686	Island Timberlands
Honna River Upper CW	CWHwh1	53.2975	-132.15375	GIS_ID_Link65687	Island Timberlands
Honna River Upper CW	CWHwh1	53.29857	-132.15299	GIS_ID_Link65688	Island Timberlands
Skowkona Creek CW	CWHwh1	53.29996	-132.15055	GIS_ID_Link65689	Island Timberlands
Skowkona Creek CW	CWHwh1	53.30101	-132.14907	GIS_ID_Link65690	Island Timberlands
Skowkona Creek CW	CWHwh1	53.3005	-132.15049	GIS_ID_Link65691	Island Timberlands
Skowkona Creek CW	CWHwh1	53.30104	-132.14837	GIS_ID_Link65692	Island Timberlands
Skowkona Creek CW	CWHwh1	53.30092	-132.1497	GIS_ID_Link65693	Island Timberlands
Skowkona Creek CW	CWHwh1	53.30068	-132.14967	GIS_ID_Link65694	Island Timberlands
Yakoun River Upper	CWHwh1	53.38338	-132.27661	GIS_ID_Link65695	Island Timberlands
Yakoun River Upper	CWHwh1	53.3843	-132.27693	GIS_ID_Link65696	Island Timberlands
Yakoun River Upper	CWHwh1	53.38367	-132.27677	GIS_ID_Link65697	Island Timberlands
Yakoun River Upper	CWHwh1	53.38397	-132.2769	GIS_ID_Link65698	Island Timberlands
Yakoun River Upper	CWHwh1	53.38356	-132.27671	GIS_ID_Link65699	Island Timberlands
Yakoun River Upper	CWHwh1	53.38409	-132.27691	GIS_ID_Link65700	Island Timberlands
Brent Creek	CWHwh1	53.35382	-132.1952	GIS_ID_Link65701	Island Timberlands
Brent Creek	CWHwh1	53.35012	-132.19836	GIS_ID_Link65702	Island Timberlands
Brent Creek	CWHwh1	53.34959	-132.19757	GIS_ID_Link65703	Island Timberlands
Brent Creek	CWHwh1	53.35412	-132.19965	GIS_ID_Link65704	Island Timberlands
Brent Creek	CWHwh1	53.35384	-132.20003	GIS_ID_Link65705	Island Timberlands
Brent Creek	CWHwh1	53.35399	-132.2074	GIS_ID_Link65706	Island Timberlands
Brent Creek	CWHwh1	53.35356	-132.20655	GIS_ID_Link65707	Island Timberlands
Brent Creek	CWHwh1	53.35459	-132.20815	GIS_ID_Link65708	Island Timberlands
Brent Creek	CWHwh1	53.35217	-132.20473	GIS_ID_Link65709	Island Timberlands
Brent Creek	CWHwh1	53.35206	-132.20434	GIS_ID_Link65710	Island Timberlands
Brent Creek	CWHwh1	53.34989	-132.19956	GIS_ID_Link65711	Island Timberlands
Brent Creek	CWHwh1	53.35006	-132.20053	GIS_ID_Link65712	Island Timberlands
Brent Creek	CWHwh1	53.35342	-132.20537	GIS_ID_Link65713	Island Timberlands
Brent Creek	CWHwh1	53.35248	-132.20352	GIS_ID_Link65714	Island Timberlands
Brent Creek	CWHwh1	53.35212	-132.20225	GIS_ID_Link65715	Island Timberlands
Brent Creek	CWHwh1	53.35357	-132.19831	GIS_ID_Link65716	Island Timberlands
Brent Creek	CWHwh1	53.35314	-132.19755	GIS_ID_Link65717	Island Timberlands
Brent Creek	CWHwh1	53.35428	-132.20349	GIS_ID_Link65718	Island Timberlands
Brent Creek	CWHwh1	53.35444	-132.20375	GIS_ID_Link65719	Island Timberlands
Brent Creek	CWHwh1	53.35471	-132.20377	GIS_ID_Link65720	Island Timberlands
Brent Creek	CWHwh1	53.35441	-132.20326	GIS_ID_Link65721	Island Timberlands
Brent Creek	CWHwh1	53.35212	-132.20079	GIS_ID_Link65722	Island Timberlands
Brent Creek	CWHwh1	53.35139	-132.2019	GIS_ID_Link65723	Island Timberlands
Brent Creek	CWHwh1	53.35201	-132.20086	GIS_ID_Link65724	Island Timberlands
Brent Creek	CWHwh1	53.35126	-132.20055	GIS_ID_Link65725	Island Timberlands
Brent Creek	CWHwh1	53.35169	-132.20086	GIS_ID_Link65726	Island Timberlands
Brent Creek	CWHwh1	53.35243	-132.19886	GIS_ID_Link65727	Island Timberlands
Brent Creek	CWHwh1	53.35245	-132.19949	GIS_ID_Link65728	Island Timberlands
Brent Creek	CWHwh1	53.35378	-132.19854	GIS_ID_Link65729	Island Timberlands
Brent Creek	CWHwh1	53.35184	-132.19948	GIS_ID_Link65730	Island Timberlands
Brent Creek	CWHwh1	53.35185	-132.20188	GIS_ID_Link65731	Island Timberlands
Brent Creek	CWHwh1	53.35506	-132.2044	GIS_ID_Link65732	Island Timberlands
Brent Creek	CWHwh1	53.35117	-132.20029	GIS_ID_Link65733	Island Timberlands
Brent Creek	CWHwh1	53.35493	-132.20771	GIS_ID_Link65734	Island Timberlands
Brent Creek	CWHwh1	53.35406	-132.20682	GIS_ID_Link65735	Island Timberlands
Brent Creek	CWHwh1	53.35392	-132.2029	GIS_ID_Link65736	Island Timberlands

Location (Basin)	Biogeo Zone (BGC_LABEL)	Latitude	Longitude	GIS_ID	Ownership
Brent Creek	CWHwh1	53.35416	-132.20324	GIS_ID_Link65737	Island Timberlands
Brent Creek	CWHwh1	53.35295	-132.20266	GIS_ID_Link65738	Island Timberlands
Brent Creek	CWHwh1	53.35279	-132.20252	GIS_ID_Link65739	Island Timberlands
Brent Creek	CWHwh1	53.354	-132.20262	GIS_ID_Link65740	Island Timberlands
Brent Creek	CWHwh1	53.35074	-132.19936	GIS_ID_Link65741	Island Timberlands
Brent Creek	CWHwh1	53.35334	-132.19929	GIS_ID_Link65742	Island Timberlands
Brent Creek	CWHwh1	53.35094	-132.19805	GIS_ID_Link65743	Island Timberlands
Brent Creek	CWHwh1	53.3535	-132.19889	GIS_ID_Link65744	Island Timberlands
Brent Creek	CWHwh1	53.35308	-132.19824	GIS_ID_Link65745	Island Timberlands
Brent Creek	CWHwh1	53.35156	-132.19793	GIS_ID_Link65746	Island Timberlands
Brent Creek	CWHwh1	53.34904	-132.19757	GIS_ID_Link65747	Island Timberlands
Brent Creek	CWHwh1	53.35003	-132.19878	GIS_ID_Link65748	Island Timberlands
Brent Creek	CWHwh1	53.3497	-132.19841	GIS_ID_Link65749	Island Timberlands
Brent Creek	CWHwh1	53.3493	-132.19747	GIS_ID_Link65750	Island Timberlands
Brent Creek	CWHwh1	53.35324	-132.20605	GIS_ID_Link65751	Island Timberlands
Brent Creek	CWHwh1	53.35487	-132.20883	GIS_ID_Link65752	Island Timberlands
Brent Creek	CWHwh1	53.35447	-132.20919	GIS_ID_Link65753	Island Timberlands
Brent Creek	CWHwh1	53.3538	-132.20779	GIS_ID_Link65754	Island Timberlands
Brent Creek	CWHwh1	53.35175	-132.20365	GIS_ID_Link65755	Island Timberlands
Brent Creek	CWHwh1	53.35318	-132.20581	GIS_ID_Link65756	Island Timberlands
Brent Creek	CWHwh1	53.35254	-132.20473	GIS_ID_Link65757	Island Timberlands
Brent Creek	CWHwh1	53.35284	-132.20514	GIS_ID_Link65758	Island Timberlands
Brent Creek	CWHwh1	53.34987	-132.19856	GIS_ID_Link65759	Island Timberlands
Brent Creek	CWHwh1	53.35048	-132.20099	GIS_ID_Link65760	Island Timberlands
Brent Creek	CWHwh1	53.35305	-132.20538	GIS_ID_Link65761	Island Timberlands
Brent Creek	CWHwh1	53.35213	-132.20401	GIS_ID_Link65762	Island Timberlands
Brent Creek	CWHwh1	53.35061	-132.20009	GIS_ID_Link65763	Island Timberlands
Brent Creek	CWHwh1	53.35059	-132.19977	GIS_ID_Link65764	Island Timberlands
Brent Creek	CWHwh1	53.34943	-132.19808	GIS_ID_Link65765	Island Timberlands
Brent Creek	CWHwh1	53.35001	-132.19893	GIS_ID_Link65766	Island Timberlands
Brent Creek	CWHwh1	53.35004	-132.19855	GIS_ID_Link65767	Island Timberlands
Brent Creek	CWHwh1	53.34972	-132.19864	GIS_ID_Link65768	Island Timberlands
Brent Creek	CWHwh1	53.34921	-132.19745	GIS_ID_Link65769	Island Timberlands
Brent Creek	CWHwh1	53.34952	-132.19774	GIS_ID_Link65770	Island Timberlands
Brent Creek	CWHwh1	53.35447	-132.20927	GIS_ID_Link65771	Island Timberlands
Brent Creek	CWHwh1	53.35363	-132.20738	GIS_ID_Link65772	Island Timberlands
Brent Creek	CWHwh1	53.35379	-132.20791	GIS_ID_Link65773	Island Timberlands
Brent Creek	CWHwh1	53.35458	-132.20887	GIS_ID_Link65774	Island Timberlands
Brent Creek	CWHwh1	53.35377	-132.20743	GIS_ID_Link65775	Island Timberlands
Brent Creek	CWHwh1	53.35273	-132.20495	GIS_ID_Link65776	Island Timberlands
Brent Creek	CWHwh1	53.35306	-132.20562	GIS_ID_Link65777	Island Timberlands
Brent Creek	CWHwh1	53.35217	-132.20432	GIS_ID_Link65778	Island Timberlands
Brent Creek	CWHwh1	53.34984	-132.19831	GIS_ID_Link65779	Island Timberlands
Brent Creek	CWHwh1	53.3503	-132.2008	GIS_ID_Link65780	Island Timberlands
Brent Creek	CWHwh1	53.35083	-132.2013	GIS_ID_Link65781	Island Timberlands
Brent Creek	CWHwh1	53.34991	-132.19898	GIS_ID_Link65782	Island Timberlands
Brent Creek	CWHwh1	53.35299	-132.2053	GIS_ID_Link65783	Island Timberlands
Brent Creek	CWHwh1	53.35208	-132.20403	GIS_ID_Link65784	Island Timberlands
Brent Creek	CWHwh1	53.35255	-132.20442	GIS_ID_Link65785	Island Timberlands
Brent Creek	CWHwh1	53.35054	-132.20004	GIS_ID_Link65786	Island Timberlands
Brent Creek	CWHwh1	53.35075	-132.20015	GIS_ID_Link65787	Island Timberlands

Location (Basin)	Biogeo Zone (BGC_LABEL)	Latitude	Longitude	GIS_ID	Ownership
Brent Creek	CWHwh1	53.35144	-132.20247	GIS_ID_Link65788	Island Timberlands
Brent Creek	CWHwh1	53.3534	-132.20601	GIS_ID_Link65789	Island Timberlands
Brent Creek	CWHwh1	53.35406	-132.20775	GIS_ID_Link65790	Island Timberlands
Brent Creek	CWHwh1	53.35381	-132.20707	GIS_ID_Link65791	Island Timberlands
Brent Creek	CWHwh1	53.35052	-132.19981	GIS_ID_Link65792	Island Timberlands
Brent Creek	CWHwh1	53.35067	-132.19962	GIS_ID_Link65793	Island Timberlands
Brent Creek	CWHwh1	53.34964	-132.1986	GIS_ID_Link65794	Island Timberlands
Brent Creek	CWHwh1	53.34915	-132.19765	GIS_ID_Link65795	Island Timberlands
Brent Creek	CWHwh1	53.34945	-132.19805	GIS_ID_Link65796	Island Timberlands
Brent Creek	CWHwh1	53.35018	-132.20032	GIS_ID_Link65797	Island Timberlands
Brent Creek	CWHwh1	53.34996	-132.20014	GIS_ID_Link65798	Island Timberlands
Brent Creek	CWHwh1	53.35153	-132.20176	GIS_ID_Link65799	Island Timberlands
Brent Creek	CWHwh1	53.35408	-132.19974	GIS_ID_Link65800	Island Timberlands
Brent Creek	CWHwh1	53.35212	-132.20452	GIS_ID_Link65801	Island Timberlands
Brent Creek	CWHwh1	53.35241	-132.20316	GIS_ID_Link65802	Island Timberlands
Brent Creek	CWHwh1	53.35342	-132.19805	GIS_ID_Link65803	Island Timberlands
Brent Creek	CWHwh1	53.35445	-132.20349	GIS_ID_Link65804	Island Timberlands
Brent Creek	CWHwh1	53.35372	-132.19909	GIS_ID_Link65805	Island Timberlands
Brent Creek	CWHwh1	53.35181	-132.20104	GIS_ID_Link65806	Island Timberlands
Brent Creek	CWHwh1	53.35237	-132.19933	GIS_ID_Link65807	Island Timberlands
Brent Creek	CWHwh1	53.35145	-132.2	GIS_ID_Link65808	Island Timberlands
Brent Creek	CWHwh1	53.35387	-132.20238	GIS_ID_Link65809	Island Timberlands
Brent Creek	CWHwh1	53.354	-132.20294	GIS_ID_Link65810	Island Timberlands
Brent Creek	CWHwh1	53.35295	-132.20255	GIS_ID_Link65811	Island Timberlands
Brent Creek	CWHwh1	53.35363	-132.19914	GIS_ID_Link65812	Island Timberlands
Brent Creek	CWHwh1	53.35313	-132.19838	GIS_ID_Link65813	Island Timberlands
Brent Creek	CWHwh1	53.35103	-132.19803	GIS_ID_Link65814	Island Timberlands
Brent Creek	CWHwh1	53.35337	-132.19884	GIS_ID_Link65815	Island Timberlands
Sue Creek	CWHwh1	53.35645	-132.20574	GIS_ID_Link65816	Island Timberlands
Sue Creek	CWHwh1	53.3564	-132.20489	GIS_ID_Link65817	Island Timberlands
Sue Creek	CWHwh1	53.35609	-132.2064	GIS_ID_Link65818	Island Timberlands
Sue Creek	CWHwh1	53.35565	-132.20747	GIS_ID_Link65819	Island Timberlands
Sue Creek	CWHwh1	53.35514	-132.20823	GIS_ID_Link65820	Island Timberlands
Sue Creek	CWHwh1	53.3542	-132.20999	GIS_ID_Link65821	Island Timberlands
Sue Creek	CWHwh1	53.35463	-132.20932	GIS_ID_Link65822	Island Timberlands
Sue Creek	CWHwh1	53.35431	-132.20957	GIS_ID_Link65823	Island Timberlands
Sue Creek	CWHwh1	53.35512	-132.20874	GIS_ID_Link65824	Island Timberlands
Sue Creek	CWHwh1	53.35567	-132.20777	GIS_ID_Link65825	Island Timberlands
Sue Creek	CWHwh1	53.35631	-132.20635	GIS_ID_Link65826	Island Timberlands
Sue Creek	CWHwh1	53.35542	-132.20846	GIS_ID_Link65827	Island Timberlands
Sue Creek	CWHwh1	53.35477	-132.20915	GIS_ID_Link65828	Island Timberlands
Sue Creek	CWHwh1	53.35426	-132.20948	GIS_ID_Link65829	Island Timberlands
Sue Creek	CWHwh1	53.35515	-132.2088	GIS_ID_Link65830	Island Timberlands
Sue Creek	CWHwh1	53.35518	-132.20846	GIS_ID_Link65831	Island Timberlands
Sue Creek	CWHwh1	53.3544	-132.20965	GIS_ID_Link65832	Island Timberlands
Sue Creek	CWHwh1	53.35619	-132.20654	GIS_ID_Link65833	Island Timberlands
Sue Creek	CWHwh1	53.35567	-132.20774	GIS_ID_Link65834	Island Timberlands
Sue Creek	CWHwh1	53.35589	-132.20722	GIS_ID_Link65835	Island Timberlands
Sue Creek	CWHwh1	53.35591	-132.20684	GIS_ID_Link65836	Island Timberlands
Sue Creek	CWHwh1	53.35639	-132.2057	GIS_ID_Link65837	Island Timberlands
Three Mile Creek Upper	CWHwh1	53.38694	-132.24654	GIS_ID_Link65838	Island Timberlands

Location (Basin)	Biogeo Zone (BGC_LABEL)	Latitude	Longitude	GIS_ID	Ownership
Three Mile Creek Upper	CWHwh1	53.38695	-132.2469	GIS_ID_Link65839	Island Timberlands
Three Mile Creek Upper	CWHwh1	53.38642	-132.24765	GIS_ID_Link65840	Island Timberlands
Three Mile Creek Upper	CWHwh1	53.38516	-132.25005	GIS_ID_Link65841	Island Timberlands
Three Mile Creek Upper	CWHwh1	53.38557	-132.24648	GIS_ID_Link65842	Island Timberlands
Three Mile Creek Upper	CWHwh1	53.38475	-132.24752	GIS_ID_Link65843	Island Timberlands
Three Mile Creek Upper	CWHwh1	53.38632	-132.2494	GIS_ID_Link65844	Island Timberlands
Three Mile Creek Upper	CWHwh2	53.37965	-132.2482	GIS_ID_Link65845	Island Timberlands
Three Mile Creek Upper	CWHwh1	53.38567	-132.24928	GIS_ID_Link65846	Island Timberlands
Three Mile Creek Upper	CWHwh1	53.38694	-132.24665	GIS_ID_Link65847	Island Timberlands
Three Mile Creek Upper	CWHwh1	53.38536	-132.25012	GIS_ID_Link65848	Island Timberlands
Three Mile Creek Upper	CWHwh1	53.38664	-132.24759	GIS_ID_Link65849	Island Timberlands
Three Mile Creek Upper	CWHwh1	53.38516	-132.24686	GIS_ID_Link65850	Island Timberlands
Three Mile Creek Upper	CWHwh2	53.37901	-132.24729	GIS_ID_Link65851	Island Timberlands
Three Mile Creek Upper	CWHwh2	53.37917	-132.24763	GIS_ID_Link65852	Island Timberlands
Three Mile Creek Upper	CWHwh1	53.38726	-132.24724	GIS_ID_Link65853	Island Timberlands
Yakoun River Upper	CWHwh1	53.38829	-132.2735	GIS_ID_Link65854	Island Timberlands
Yakoun River Upper	CWHwh1	53.38782	-132.2736	GIS_ID_Link65855	Island Timberlands
Yakoun River Upper	CWHwh1	53.39106	-132.27391	GIS_ID_Link65856	Island Timberlands
Yakoun River Upper	CWHwh1	53.39222	-132.27398	GIS_ID_Link65857	Island Timberlands
Yakoun River Upper	CWHwh1	53.38944	-132.27378	GIS_ID_Link65858	Island Timberlands
Yakoun River Upper	CWHwh1	53.38881	-132.27396	GIS_ID_Link65859	Island Timberlands
Yakoun River Upper	CWHwh1	53.38984	-132.27411	GIS_ID_Link65860	Island Timberlands
Yakoun River Upper	CWHwh1	53.39006	-132.27407	GIS_ID_Link65861	Island Timberlands
Yakoun River Upper	CWHwh1	53.38946	-132.27408	GIS_ID_Link65862	Island Timberlands
Yakoun River Upper	CWHwh1	53.3907	-132.274	GIS_ID_Link65863	Island Timberlands
Yakoun River Upper	CWHwh1	53.39135	-132.27413	GIS_ID_Link65864	Island Timberlands
Yakoun River Upper	CWHwh1	53.38805	-132.27355	GIS_ID_Link65865	Island Timberlands
Yakoun River Upper	CWHwh1	53.38848	-132.2736	GIS_ID_Link65866	Island Timberlands
Yakoun River Upper	CWHwh1	53.3917	-132.27405	GIS_ID_Link65867	Island Timberlands
Yakoun River Upper	CWHwh1	53.39035	-132.27383	GIS_ID_Link65868	Island Timberlands
Yakoun River Upper	CWHwh1	53.39168	-132.27425	GIS_ID_Link65869	Island Timberlands
Yakoun River Upper	CWHwh1	53.39034	-132.27404	GIS_ID_Link65870	Island Timberlands
Yakoun River Upper	CWHwh1	53.39652	-132.27492	GIS_ID_Link65871	Island Timberlands
Yakoun River Upper	CWHwh1	53.40156	-132.26943	GIS_ID_Link65872	Island Timberlands
Yakoun River Upper	CWHwh1	53.39698	-132.27441	GIS_ID_Link65873	Island Timberlands
Yakoun River Upper	CWHwh1	53.39729	-132.27263	GIS_ID_Link65874	Island Timberlands
Yakoun River Upper	CWHwh1	53.39533	-132.27532	GIS_ID_Link65875	Island Timberlands
Yakoun River Upper	CWHwh1	53.40288	-132.26994	GIS_ID_Link65876	Island Timberlands
Yakoun River Upper	CWHwh1	53.40017	-132.27232	GIS_ID_Link65877	Island Timberlands
Yakoun River Upper	CWHwh1	53.39891	-132.27461	GIS_ID_Link65878	Island Timberlands
Yakoun River Upper	CWHwh1	53.40138	-132.26941	GIS_ID_Link65879	Island Timberlands
Yakoun River Upper	CWHwh1	53.40014	-132.27068	GIS_ID_Link65880	Island Timberlands
Yakoun River Upper	CWHwh1	53.4002	-132.27434	GIS_ID_Link65881	Island Timberlands
Yakoun River Upper	CWHwh1	53.39979	-132.27124	GIS_ID_Link65882	Island Timberlands
Yakoun River Upper	CWHwh1	53.40708	-132.26213	GIS_ID_Link65883	Island Timberlands
Yakoun River Upper	CWHwh1	53.40422	-132.26718	GIS_ID_Link65884	Island Timberlands
Yakoun River Upper	CWHwh1	53.40125	-132.26946	GIS_ID_Link65885	Island Timberlands
Yakoun River Upper	CWHwh1	53.40061	-132.27002	GIS_ID_Link65886	Island Timberlands
Yakoun River Upper	CWHwh1	53.4052	-132.26504	GIS_ID_Link65887	Island Timberlands
Yakoun River Upper	CWHwh1	53.40401	-132.26772	GIS_ID_Link65888	Island Timberlands
Yakoun River Upper	CWHwh1	53.40152	-132.26928	GIS_ID_Link65889	Island Timberlands

Location (Basin)	Biogeo Zone (BGC_LABEL)	Latitude	Longitude	GIS_ID	Ownership
Yakoun River Upper	CWHwh1	53.40716	-132.26209	GIS_ID_Link65890	Island Timberlands
Yakoun River Upper	CWHwh1	53.40652	-132.26273	GIS_ID_Link65891	Island Timberlands
Yakoun River Upper	CWHwh1	53.40149	-132.27365	GIS_ID_Link65892	Island Timberlands
Yakoun River Upper	CWHwh1	53.40197	-132.27319	GIS_ID_Link65893	Island Timberlands
Yakoun River Upper	CWHwh1	53.40712	-132.26209	GIS_ID_Link65894	Island Timberlands
Yakoun River Upper	CWHwh1	53.39284	-132.2742	GIS_ID_Link65895	Island Timberlands
Yakoun River Upper	CWHwh1	53.3932	-132.27455	GIS_ID_Link65896	Island Timberlands
Yakoun River Upper	CWHwh1	53.40029	-132.27057	GIS_ID_Link65897	Island Timberlands
Yakoun River Upper	CWHwh1	53.407	-132.26227	GIS_ID_Link65898	Island Timberlands
Yakoun River Upper	CWHwh1	53.39345	-132.27478	GIS_ID_Link65899	Island Timberlands
Yakoun River Upper	CWHwh1	53.39425	-132.27508	GIS_ID_Link65900	Island Timberlands
Yakoun River Upper	CWHwh1	53.39359	-132.27473	GIS_ID_Link65901	Island Timberlands
Yakoun River Upper	CWHwh1	53.39434	-132.2752	GIS_ID_Link65902	Island Timberlands
Yakoun River Upper	CWHwh1	53.39434	-132.27577	GIS_ID_Link65903	Island Timberlands
Yakoun River Upper	CWHwh1	53.40312	-132.2713	GIS_ID_Link65904	Island Timberlands
Yakoun River Upper	CWHwh1	53.39393	-132.27529	GIS_ID_Link65905	Island Timberlands
Yakoun River Upper	CWHwh1	53.40376	-132.26937	GIS_ID_Link65906	Island Timberlands
Yakoun River Upper	CWHwh1	53.40398	-132.26818	GIS_ID_Link65907	Island Timberlands
Yakoun River Upper	CWHwh1	53.39308	-132.27447	GIS_ID_Link65908	Island Timberlands
Yakoun River Upper	CWHwh1	53.40526	-132.26508	GIS_ID_Link65909	Island Timberlands
Yakoun River Upper	CWHwh1	53.40452	-132.26664	GIS_ID_Link65910	Island Timberlands
Yakoun River Upper	CWHwh1	53.40299	-132.26973	GIS_ID_Link65911	Island Timberlands
Yakoun River Upper	CWHwh1	53.40633	-132.26321	GIS_ID_Link65912	Island Timberlands
Yakoun River Upper	CWHwh1	53.40302	-132.26964	GIS_ID_Link65913	Island Timberlands
Yakoun River Upper	CWHwh1	53.40033	-132.27483	GIS_ID_Link65914	Island Timberlands
Yakoun River Upper	CWHwh1	53.40211	-132.2692	GIS_ID_Link65915	Island Timberlands
Yakoun River Upper	CWHwh1	53.40388	-132.27	GIS_ID_Link65916	Island Timberlands
Yakoun River Upper	CWHwh1	53.40424	-132.26954	GIS_ID_Link65917	Island Timberlands
Yakoun River Upper	CWHwh1	53.40425	-132.26856	GIS_ID_Link65918	Island Timberlands
Yakoun River Upper	CWHwh1	53.40637	-132.26376	GIS_ID_Link65919	Island Timberlands
Yakoun River Upper	CWHwh1	53.40489	-132.26774	GIS_ID_Link65920	Island Timberlands
Yakoun River Upper	CWHwh1	53.4055	-132.26664	GIS_ID_Link65921	Island Timberlands
Yakoun River Upper	CWHwh1	53.39322	-132.27474	GIS_ID_Link65922	Island Timberlands
Yakoun River Upper	CWHwh1	53.39406	-132.27591	GIS_ID_Link65923	Island Timberlands
Yakoun River Upper	CWHwh1	53.39906	-132.27499	GIS_ID_Link65924	Island Timberlands
Yakoun River Upper	CWHwh1	53.40046	-132.27585	GIS_ID_Link65925	Island Timberlands
Yakoun River Upper	CWHwh1	53.39976	-132.27547	GIS_ID_Link65926	Island Timberlands
Yakoun River Upper	CWHwh1	53.399	-132.27469	GIS_ID_Link65927	Island Timberlands
Yakoun River Upper	CWHwh1	53.39409	-132.27578	GIS_ID_Link65928	Island Timberlands
Yakoun River Upper	CWHwh1	53.39381	-132.2753	GIS_ID_Link65929	Island Timberlands
Yakoun River Upper	CWHwh1	53.39975	-132.27528	GIS_ID_Link65930	Island Timberlands
Yakoun River Upper	CWHwh1	53.40278	-132.27033	GIS_ID_Link65931	Island Timberlands
Yakoun River Upper	CWHwh1	53.40354	-132.27079	GIS_ID_Link65932	Island Timberlands
Yakoun River Upper	CWHwh1	53.40387	-132.27034	GIS_ID_Link65933	Island Timberlands
Yakoun River Upper	CWHwh1	53.40558	-132.26926	GIS_ID_Link65934	Island Timberlands
Yakoun River Upper	CWHwh1	53.40506	-132.26941	GIS_ID_Link65935	Island Timberlands
Yakoun River Upper	CWHwh1	53.39427	-132.27549	GIS_ID_Link65936	Island Timberlands
Yakoun River Upper	CWHwh1	53.40144	-132.26962	GIS_ID_Link65937	Island Timberlands
Yakoun River Upper	CWHwh1	53.40181	-132.26923	GIS_ID_Link65938	Island Timberlands
Yakoun River Upper	CWHwh1	53.4009	-132.26971	GIS_ID_Link65939	Island Timberlands
Yakoun River Upper	CWHwh1	53.4008	-132.26973	GIS_ID_Link65940	Island Timberlands

Location (Basin)	Biogeo Zone (BGC_LABEL)	Latitude	Longitude	GIS_ID	Ownership
Yakoun River Upper	CWHwh1	53.39411	-132.27508	GIS_ID_Link65941	Island Timberlands
Yakoun River Upper	CWHwh1	53.39422	-132.27537	GIS_ID_Link65942	Island Timberlands
Yakoun River Upper	CWHwh1	53.39421	-132.27559	GIS_ID_Link65943	Island Timberlands
Yakoun River Upper	CWHwh1	53.39537	-132.27557	GIS_ID_Link65944	Island Timberlands
Yakoun River Upper	CWHwh1	53.39554	-132.27554	GIS_ID_Link65945	Island Timberlands
Yakoun River Upper	CWHwh1	53.39642	-132.27498	GIS_ID_Link65946	Island Timberlands
Yakoun River Upper	CWHwh1	53.39662	-132.27486	GIS_ID_Link65947	Island Timberlands
Yakoun River Upper	CWHwh1	53.39911	-132.27443	GIS_ID_Link65948	Island Timberlands
Yakoun River Upper	CWHwh1	53.40152	-132.27009	GIS_ID_Link65949	Island Timberlands
Yakoun River Upper	CWHwh1	53.39739	-132.27329	GIS_ID_Link65950	Island Timberlands
Yakoun River Upper	CWHwh1	53.39907	-132.27461	GIS_ID_Link65951	Island Timberlands
Yakoun River Upper	CWHwh1	53.40558	-132.26427	GIS_ID_Link65952	Island Timberlands
Yakoun River Upper	CWHwh1	53.40412	-132.26743	GIS_ID_Link65953	Island Timberlands
Yakoun River Upper	CWHwh1	53.39329	-132.27456	GIS_ID_Link65954	Island Timberlands
Yakoun River Upper	CWHwh1	53.40585	-132.26376	GIS_ID_Link65955	Island Timberlands
Yakoun River Upper	CWHwh1	53.39292	-132.27414	GIS_ID_Link65956	Island Timberlands
Yakoun River Upper	CWHwh1	53.39364	-132.27502	GIS_ID_Link65957	Island Timberlands
Yakoun River Upper	CWHwh1	53.39298	-132.27434	GIS_ID_Link65958	Island Timberlands
Yakoun River Upper	CWHwh1	53.40381	-132.26896	GIS_ID_Link65959	Island Timberlands
Yakoun River Upper	CWHwh1	53.40489	-132.26573	GIS_ID_Link65960	Island Timberlands
Yakoun River Upper	CWHwh1	53.4056	-132.26431	GIS_ID_Link65961	Island Timberlands
Yakoun River Upper	CWHwh1	53.40415	-132.2675	GIS_ID_Link65962	Island Timberlands
Yakoun River Upper	CWHwh1	53.4037	-132.26971	GIS_ID_Link65963	Island Timberlands
Yakoun River Upper	CWHwh1	53.40394	-132.26982	GIS_ID_Link65964	Island Timberlands
Yakoun River Upper	CWHwh1	53.40583	-132.26481	GIS_ID_Link65965	Island Timberlands
Yakoun River Upper	CWHwh1	53.40524	-132.26739	GIS_ID_Link65966	Island Timberlands
Yakoun River Upper	CWHwh1	53.4044	-132.26868	GIS_ID_Link65967	Island Timberlands
Three Mile Creek Upper	CWHwh1	53.39592	-132.2452	GIS_ID_Link65968	Island Timberlands
Three Mile Creek Upper	CWHwh1	53.39602	-132.24495	GIS_ID_Link65969	Island Timberlands
Three Mile Creek Upper	CWHwh1	53.39599	-132.24508	GIS_ID_Link65970	Island Timberlands
Three Mile Creek Upper	CWHwh1	53.39824	-132.24125	GIS_ID_Link65971	Island Timberlands
Three Mile Creek Upper	CWHwh1	53.39853	-132.247	GIS_ID_Link65972	Island Timberlands
Three Mile Creek Upper	CWHwh1	53.39775	-132.2419	GIS_ID_Link65973	Island Timberlands
Three Mile Creek Upper	CWHwh1	53.39769	-132.24515	GIS_ID_Link65974	Island Timberlands
Yakoun River Upper	CWHwh1	53.39933	-132.24992	GIS_ID_Link65975	Island Timberlands
Yakoun River Upper	CWHwh1	53.39944	-132.25001	GIS_ID_Link65976	Island Timberlands
Yakoun River Upper	CWHwh1	53.39977	-132.24843	GIS_ID_Link65977	Island Timberlands
Yakoun River Upper	CWHwh1	53.39886	-132.24899	GIS_ID_Link65978	Island Timberlands
Yakoun River Upper	CWHwh1	53.39893	-132.24801	GIS_ID_Link65979	Island Timberlands
Yakoun River Upper	CWHwh1	53.39929	-132.24712	GIS_ID_Link65980	Island Timberlands
Yakoun River Upper	CWHwh1	53.39894	-132.25031	GIS_ID_Link65981	Island Timberlands
Yakoun River Upper	CWHwh1	53.39924	-132.24976	GIS_ID_Link65982	Island Timberlands
Yakoun River Upper	CWHwh1	53.39952	-132.25005	GIS_ID_Link65983	Island Timberlands
Yakoun River Upper	CWHwh1	53.39921	-132.24983	GIS_ID_Link65984	Island Timberlands
Yakoun River Upper	CWHwh1	53.40018	-132.25107	GIS_ID_Link65985	Island Timberlands
Yakoun River Upper	CWHwh1	53.3995	-132.25159	GIS_ID_Link65986	Island Timberlands
Yakoun River Upper	CWHwh1	53.39988	-132.25164	GIS_ID_Link65987	Island Timberlands
Yakoun River Upper	CWHwh1	53.39969	-132.25033	GIS_ID_Link65988	Island Timberlands
Yakoun River Upper	CWHwh1	53.39898	-132.24964	GIS_ID_Link65989	Island Timberlands
Three Mile Creek Upper	CWHwh1	53.38946	-132.23184	GIS_ID_Link65990	Island Timberlands
Three Mile Creek Upper	CWHwh1	53.39265	-132.23319	GIS_ID_Link65991	Island Timberlands

Location (Basin)	Biogeo Zone (BGC_LABEL)	Latitude	Longitude	GIS_ID	Ownership
Three Mile Creek Upper	CWHwh1	53.3913	-132.23304	GIS_ID_Link65992	Island Timberlands
Three Mile Creek Upper	CWHwh1	53.39033	-132.23265	GIS_ID_Link65993	Island Timberlands
Three Mile Creek Upper	CWHwh1	53.39001	-132.23329	GIS_ID_Link65994	Island Timberlands
Three Mile Creek Upper	CWHwh1	53.3959	-132.23387	GIS_ID_Link65995	Island Timberlands
Three Mile Creek Upper	CWHwh1	53.39274	-132.23315	GIS_ID_Link65996	Island Timberlands
Three Mile Creek Upper	CWHwh1	53.39401	-132.2363	GIS_ID_Link65997	Island Timberlands
Three Mile Creek Upper	CWHwh1	53.39557	-132.23435	GIS_ID_Link65998	Island Timberlands
Three Mile Creek Upper	CWHwh1	53.39597	-132.23492	GIS_ID_Link65999	Island Timberlands
Three Mile Creek Upper	CWHwh1	53.39324	-132.23481	GIS_ID_Link66000	Island Timberlands
Three Mile Creek Upper	CWHwh1	53.39412	-132.23445	GIS_ID_Link66001	Island Timberlands
Three Mile Creek Upper	CWHwh1	53.3951	-132.23549	GIS_ID_Link66002	Island Timberlands
Three Mile Creek Upper	CWHwh1	53.3941	-132.23587	GIS_ID_Link66003	Island Timberlands
Three Mile Creek Upper	CWHwh1	53.39588	-132.23457	GIS_ID_Link66004	Island Timberlands
Three Mile Creek Upper	CWHwh1	53.39632	-132.23417	GIS_ID_Link66005	Island Timberlands
Three Mile Creek Upper	CWHwh1	53.3958	-132.23478	GIS_ID_Link66006	Island Timberlands
Three Mile Creek Upper	CWHwh1	53.39499	-132.23516	GIS_ID_Link66007	Island Timberlands
Three Mile Creek Upper	CWHwh1	53.39104	-132.23295	GIS_ID_Link66008	Island Timberlands
Three Mile Creek Upper	CWHwh1	53.39382	-132.23616	GIS_ID_Link66009	Island Timberlands
Three Mile Creek Upper	CWHwh1	53.39345	-132.23435	GIS_ID_Link66010	Island Timberlands
Three Mile Creek Upper	CWHwh1	53.38912	-132.2321	GIS_ID_Link66011	Island Timberlands
Three Mile Creek Upper	CWHwh1	53.39284	-132.23311	GIS_ID_Link66012	Island Timberlands
Three Mile Creek Upper	CWHwh1	53.39461	-132.23526	GIS_ID_Link66013	Island Timberlands
Three Mile Creek Upper	CWHwh1	53.38825	-132.23306	GIS_ID_Link66014	Island Timberlands
Three Mile Creek Upper	CWHwh1	53.39481	-132.23895	GIS_ID_Link66015	Island Timberlands
Three Mile Creek Upper	CWHwh1	53.3946	-132.2367	GIS_ID_Link66016	Island Timberlands
Three Mile Creek Upper	CWHwh1	53.39528	-132.23586	GIS_ID_Link66017	Island Timberlands
Three Mile Creek Upper	CWHwh1	53.39473	-132.2364	GIS_ID_Link66018	Island Timberlands
Three Mile Creek Upper	CWHwh1	53.39451	-132.23789	GIS_ID_Link66019	Island Timberlands
Three Mile Creek Upper	CWHwh1	53.39482	-132.23578	GIS_ID_Link66020	Island Timberlands
Three Mile Creek Upper	CWHwh1	53.39452	-132.23585	GIS_ID_Link66021	Island Timberlands
Three Mile Creek Upper	CWHwh1	53.39495	-132.23593	GIS_ID_Link66022	Island Timberlands
Three Mile Creek Upper	CWHwh1	53.39485	-132.23983	GIS_ID_Link66023	Island Timberlands
Three Mile Creek Upper	CWHwh1	53.3952	-132.23592	GIS_ID_Link66024	Island Timberlands
Yakoun River Upper	CWHwh1	53.42789	-132.27084	GIS_ID_Link66025	Island Timberlands
Yakoun River Upper	CWHwh1	53.42719	-132.26854	GIS_ID_Link66026	Island Timberlands
Yakoun River Upper	CWHwh1	53.42782	-132.26623	GIS_ID_Link66027	Island Timberlands
Yakoun River Upper	CWHwh1	53.42637	-132.26575	GIS_ID_Link66028	Island Timberlands
Yakoun River Upper	CWHwh1	53.42761	-132.26551	GIS_ID_Link66029	Island Timberlands
Yakoun River Upper	CWHwh1	53.4282	-132.26745	GIS_ID_Link66030	Island Timberlands
Yakoun River Upper	CWHwh1	53.4283	-132.26795	GIS_ID_Link66031	Island Timberlands
Yakoun River Upper	CWHwh1	53.42843	-132.26842	GIS_ID_Link66032	Island Timberlands
Yakoun River Upper	CWHwh1	53.42864	-132.26921	GIS_ID_Link66033	Island Timberlands
Yakoun River Upper	CWHwh1	53.42663	-132.26482	GIS_ID_Link66034	Island Timberlands
Yakoun River Upper	CWHwh1	53.42704	-132.26474	GIS_ID_Link66035	Island Timberlands
Yakoun River Upper	CWHwh1	53.42762	-132.26702	GIS_ID_Link66036	Island Timberlands
Yakoun River Upper	CWHwh1	53.4276	-132.27063	GIS_ID_Link66037	Island Timberlands
Yakoun River Upper	CWHwh1	53.42865	-132.2698	GIS_ID_Link66038	Island Timberlands
Yakoun River Upper	CWHwh1	53.37518	-132.27267	GIS_ID_Link66039	Island Timberlands
Yakoun River Upper	CWHwh1	53.37452	-132.2732	GIS_ID_Link66040	Island Timberlands
Yakoun River Upper	CWHwh1	53.37499	-132.27285	GIS_ID_Link66041	Island Timberlands
Yakoun River Upper	CWHwh1	53.37561	-132.27246	GIS_ID_Link66042	Island Timberlands

Location (Basin)	Biogeo Zone (BGC_LABEL)	Latitude	Longitude	GIS_ID	Ownership
Yakoun River Upper	CWHwh1	53.38262	-132.27614	GIS_ID_Link66043	Island Timberlands
Yakoun River Upper	CWHwh1	53.38072	-132.27686	GIS_ID_Link66044	Island Timberlands
Yakoun River Upper	CWHwh1	53.3796	-132.27791	GIS_ID_Link66045	Island Timberlands
Yakoun River Upper	CWHwh1	53.38268	-132.27553	GIS_ID_Link66046	Island Timberlands
Yakoun River Upper	CWHwh1	53.37941	-132.27648	GIS_ID_Link66047	Island Timberlands
Yakoun River Upper	CWHwh1	53.38314	-132.27543	GIS_ID_Link66048	Island Timberlands
Yakoun River Upper	CWHwh1	53.38102	-132.27499	GIS_ID_Link66049	Island Timberlands
Yakoun River Upper	CWHwh1	53.38127	-132.27522	GIS_ID_Link66050	Island Timberlands
Yakoun River Upper	CWHwh1	53.3794	-132.27634	GIS_ID_Link66051	Island Timberlands
Yakoun River Upper	CWHwh1	53.38204	-132.27569	GIS_ID_Link66052	Island Timberlands
Three Mile Creek Lower	CWHwh1	53.37956	-132.17706	GIS_ID_Link66053	Island Timberlands
Three Mile Creek Lower	CWHwh1	53.37848	-132.17512	GIS_ID_Link66054	Island Timberlands
Three Mile Creek Lower	CWHwh1	53.37955	-132.17697	GIS_ID_Link66055	Island Timberlands
Three Mile Creek Lower	CWHwh1	53.37851	-132.17539	GIS_ID_Link66056	Island Timberlands
Three Mile Creek Lower	CWHwh1	53.3789	-132.17604	GIS_ID_Link66057	Island Timberlands
Three Mile Creek Lower	CWHwh1	53.37957	-132.17708	GIS_ID_Link66058	Island Timberlands
Three Mile Creek Lower	CWHwh1	53.38472	-132.17525	GIS_ID_Link66059	Island Timberlands
Three Mile Creek Lower	CWHwh1	53.3847	-132.17722	GIS_ID_Link66060	Island Timberlands
Three Mile Creek Lower	CWHwh1	53.3849	-132.17694	GIS_ID_Link66061	Island Timberlands
Three Mile Creek Lower	CWHwh1	53.38451	-132.17554	GIS_ID_Link66062	Island Timberlands
Three Mile Creek Lower	CWHwh1	53.38469	-132.17646	GIS_ID_Link66063	Island Timberlands
Three Mile Creek Lower	CWHwh1	53.38346	-132.17807	GIS_ID_Link66064	Island Timberlands
Three Mile Creek Lower	CWHwh1	53.3838	-132.17722	GIS_ID_Link66065	Island Timberlands
Three Mile Creek Lower	CWHwh1	53.38468	-132.17558	GIS_ID_Link66066	Island Timberlands
Three Mile Creek Lower	CWHwh1	53.38472	-132.17694	GIS_ID_Link66067	Island Timberlands
Three Mile Creek Lower	CWHwh1	53.38347	-132.17789	GIS_ID_Link66068	Island Timberlands
Three Mile Creek Lower	CWHwh1	53.38353	-132.16761	GIS_ID_Link66069	Island Timberlands
Three Mile Creek Lower	CWHwh1	53.38337	-132.16801	GIS_ID_Link66070	Island Timberlands
Three Mile Creek Lower	CWHwh1	53.38384	-132.16754	GIS_ID_Link66071	Island Timberlands
Three Mile Creek Lower	CWHwh1	53.38397	-132.16714	GIS_ID_Link66072	Island Timberlands
Three Mile Creek Lower	CWHwh1	53.38361	-132.16765	GIS_ID_Link66073	Island Timberlands
Three Mile Creek Lower	CWHwh1	53.38127	-132.16909	GIS_ID_Link66074	Island Timberlands
Three Mile Creek Lower	CWHwh1	53.38105	-132.17425	GIS_ID_Link66075	Island Timberlands
Three Mile Creek Lower	CWHwh1	53.38188	-132.17403	GIS_ID_Link66076	Island Timberlands
Three Mile Creek Lower	CWHwh1	53.38176	-132.17436	GIS_ID_Link66077	Island Timberlands
Three Mile Creek Lower	CWHwh1	53.38087	-132.16928	GIS_ID_Link66078	Island Timberlands
Three Mile Creek Lower	CWHwh1	53.38102	-132.169	GIS_ID_Link66079	Island Timberlands
Three Mile Creek Lower	CWHwh1	53.38173	-132.17423	GIS_ID_Link66080	Island Timberlands
Three Mile Creek Upper	CWHwh1	53.39523	-132.23039	GIS_ID_Link66081	Island Timberlands
Falls Creek	CWHwh1	53.32692	-132.21583	GIS_ID_Link66082	Island Timberlands
Falls Creek	CWHwh1	53.32739	-132.21534	GIS_ID_Link66083	Island Timberlands
Falls Creek	CWHwh1	53.32699	-132.21527	GIS_ID_Link66084	Island Timberlands
Falls Creek	CWHwh1	53.32755	-132.21428	GIS_ID_Link66085	Island Timberlands
Falls Creek	CWHwh1	53.32442	-132.20987	GIS_ID_Link66086	Island Timberlands
Falls Creek	CWHwh1	53.32424	-132.21176	GIS_ID_Link66087	Island Timberlands
Falls Creek	CWHwh1	53.3273	-132.21581	GIS_ID_Link66088	Island Timberlands
Falls Creek	CWHwh1	53.32696	-132.21596	GIS_ID_Link66089	Island Timberlands
Falls Creek	CWHwh1	53.32446	-132.20981	GIS_ID_Link66090	Island Timberlands
Falls Creek	CWHwh1	53.32736	-132.21072	GIS_ID_Link66091	Island Timberlands
Falls Creek	CWHwh1	53.32478	-132.21004	GIS_ID_Link66092	Island Timberlands
Falls Creek	CWHwh1	53.32707	-132.21118	GIS_ID_Link66093	Island Timberlands

Location (Basin)	Biogeo Zone (BGC_LABEL)	Latitude	Longitude	GIS_ID	Ownership
Falls Creek	CWHwh1	53.32752	-132.21121	GIS_ID_Link66094	Island Timberlands
Falls Creek	CWHwh1	53.32608	-132.21169	GIS_ID_Link66095	Island Timberlands
Falls Creek	CWHwh1	53.32587	-132.21061	GIS_ID_Link66096	Island Timberlands
Falls Creek	CWHwh1	53.328	-132.21263	GIS_ID_Link66097	Island Timberlands
Falls Creek	CWHwh1	53.32455	-132.20984	GIS_ID_Link66098	Island Timberlands
Falls Creek	CWHwh1	53.32589	-132.21033	GIS_ID_Link66099	Island Timberlands
Falls Creek	CWHwh1	53.32519	-132.21007	GIS_ID_Link66100	Island Timberlands
Falls Creek	CWHwh1	53.32699	-132.21089	GIS_ID_Link66101	Island Timberlands
Falls Creek	CWHwh1	53.32788	-132.21125	GIS_ID_Link66102	Island Timberlands
Falls Creek	CWHwh1	53.3274	-132.21498	GIS_ID_Link66103	Island Timberlands
Falls Creek	CWHwh1	53.32421	-132.21138	GIS_ID_Link66104	Island Timberlands
Falls Creek	CWHwh1	53.32445	-132.21029	GIS_ID_Link66105	Island Timberlands
Falls Creek	CWHwh1	53.32715	-132.21585	GIS_ID_Link66106	Island Timberlands
Falls Creek	CWHwh1	53.32457	-132.20991	GIS_ID_Link66107	Island Timberlands
Falls Creek	CWHwh1	53.32572	-132.21213	GIS_ID_Link66108	Island Timberlands
Falls Creek	CWHwh1	53.32626	-132.21115	GIS_ID_Link66109	Island Timberlands
Yakoun River Upper	CWHwh1	53.35691	-132.24833	GIS_ID_Link66110	Island Timberlands
Yakoun River Upper	CWHwh1	53.35706	-132.24916	GIS_ID_Link66111	Island Timberlands
Yakoun River Upper	CWHwh1	53.35692	-132.24845	GIS_ID_Link66112	Island Timberlands
Falls Creek	CWHwh1	53.32545	-132.21272	GIS_ID_Link66113	Island Timberlands
Falls Creek	CWHwh1	53.32273	-132.21718	GIS_ID_Link66114	Island Timberlands
Falls Creek	CWHwh1	53.32314	-132.21642	GIS_ID_Link66115	Island Timberlands
Falls Creek	CWHwh1	53.32469	-132.21538	GIS_ID_Link66116	Island Timberlands
Falls Creek	CWHwh1	53.32586	-132.21451	GIS_ID_Link66117	Island Timberlands
Falls Creek	CWHwh1	53.32337	-132.21576	GIS_ID_Link66118	Island Timberlands
Falls Creek	CWHwh1	53.32461	-132.21498	GIS_ID_Link66119	Island Timberlands
Falls Creek	CWHwh1	53.32535	-132.2146	GIS_ID_Link66120	Island Timberlands
Yakoun River Upper	CWHwh1	53.35673	-132.24966	GIS_ID_Link66121	Island Timberlands
Yakoun River Upper	CWHwh1	53.35653	-132.24866	GIS_ID_Link66122	Island Timberlands
Yakoun River Upper	CWHwh1	53.35663	-132.24911	GIS_ID_Link66123	Island Timberlands
Yakoun River Upper	CWHwh1	53.35645	-132.24945	GIS_ID_Link66124	Island Timberlands
Yakoun River Upper	CWHwh1	53.35662	-132.25036	GIS_ID_Link66125	Island Timberlands
Yakoun River Upper	CWHwh1	53.35655	-132.24942	GIS_ID_Link66126	Island Timberlands
Brent Creek	CWHwh1	53.31679	-132.18971	GIS_ID_Link66127	Island Timberlands
Brent Creek	CWHwh1	53.31686	-132.18949	GIS_ID_Link66128	Island Timberlands
Brent Creek	CWHwh1	53.31588	-132.19132	GIS_ID_Link66129	Island Timberlands
Brent Creek	CWHwh1	53.31677	-132.18966	GIS_ID_Link66130	Island Timberlands
Brent Creek	CWHwh1	53.31803	-132.18775	GIS_ID_Link66131	Island Timberlands
Brent Creek	CWHwh1	53.31822	-132.18829	GIS_ID_Link66132	Island Timberlands
Brent Creek	CWHwh1	53.31833	-132.18721	GIS_ID_Link66133	Island Timberlands
Brent Creek	CWHwh1	53.31658	-132.18498	GIS_ID_Link66134	Island Timberlands
Brent Creek	CWHwh1	53.31638	-132.18508	GIS_ID_Link66135	Island Timberlands
Brent Creek	CWHwh1	53.31681	-132.18488	GIS_ID_Link66136	Island Timberlands
Brent Creek	CWHwh1	53.31689	-132.18484	GIS_ID_Link66137	Island Timberlands
Brent Creek	CWHwh1	53.31694	-132.18481	GIS_ID_Link66138	Island Timberlands
Brent Creek	CWHwh1	53.31314	-132.18579	GIS_ID_Link66139	Island Timberlands
Brent Creek	CWHwh1	53.31541	-132.18569	GIS_ID_Link66140	Island Timberlands
Brent Creek	CWHwh1	53.31797	-132.18461	GIS_ID_Link66141	Island Timberlands
Brent Creek	CWHwh1	53.31231	-132.18755	GIS_ID_Link66142	Island Timberlands
Brent Creek	CWHwh1	53.31257	-132.18738	GIS_ID_Link66143	Island Timberlands
Brent Creek	CWHwh1	53.31345	-132.18647	GIS_ID_Link66144	Island Timberlands

Location (Basin)	Biogeo Zone (BGC_LABEL)	Latitude	Longitude	GIS_ID	Ownership
Brent Creek	CWHwh1	53.31231	-132.18635	GIS_ID_Link66145	Island Timberlands
Brent Creek	CWHwh1	53.31813	-132.18542	GIS_ID_Link66146	Island Timberlands
Brent Creek	CWHwh1	53.31533	-132.18637	GIS_ID_Link66147	Island Timberlands
Brent Creek	CWHwh1	53.31686	-132.18888	GIS_ID_Link66148	Island Timberlands
Brent Creek	CWHwh1	53.31745	-132.18791	GIS_ID_Link66149	Island Timberlands
Brent Creek	CWHwh1	53.31856	-132.19006	GIS_ID_Link66150	Island Timberlands
Brent Creek	CWHwh1	53.31692	-132.18912	GIS_ID_Link66151	Island Timberlands
Brent Creek	CWHwh1	53.31782	-132.18861	GIS_ID_Link66152	Island Timberlands
Brent Creek	CWHwh1	53.319	-132.18372	GIS_ID_Link66153	Island Timberlands
Brent Creek	CWHwh1	53.31901	-132.1866	GIS_ID_Link66154	Island Timberlands
Brent Creek	CWHwh1	53.31269	-132.18584	GIS_ID_Link66155	Island Timberlands
Brent Creek	CWHwh1	53.31675	-132.18503	GIS_ID_Link66156	Island Timberlands
Brent Creek	CWHwh1	53.31836	-132.18736	GIS_ID_Link66157	Island Timberlands
Brent Creek	CWHwh1	53.31884	-132.18689	GIS_ID_Link66158	Island Timberlands
Brent Creek	CWHwh1	53.31382	-132.18655	GIS_ID_Link66159	Island Timberlands
Brent Creek	CWHwh1	53.31719	-132.18548	GIS_ID_Link66160	Island Timberlands
Brent Creek	CWHwh1	53.31264	-132.18706	GIS_ID_Link66161	Island Timberlands
Brent Creek	CWHwh1	53.31733	-132.1883	GIS_ID_Link66162	Island Timberlands
Brent Creek	CWHwh1	53.31383	-132.18941	GIS_ID_Link66163	Island Timberlands
Brent Creek	CWHwh1	53.3136	-132.18952	GIS_ID_Link66164	Island Timberlands
Brent Creek	CWHwh2	53.31322	-132.1901	GIS_ID_Link66165	Island Timberlands
Brent Creek	CWHwh2	53.31361	-132.19035	GIS_ID_Link66166	Island Timberlands
Brent Creek	CWHwh2	53.31353	-132.18985	GIS_ID_Link66167	Island Timberlands
Wilson Creek North	CWHwh1	53.41933	-132.22674	GIS_ID_Link66168	Island Timberlands
Wilson Creek North	CWHwh1	53.42015	-132.2268	GIS_ID_Link66169	Island Timberlands
Wilson Creek North	CWHwh1	53.41992	-132.22633	GIS_ID_Link66170	Island Timberlands
Wilson Creek North	CWHwh1	53.42122	-132.23437	GIS_ID_Link66171	Island Timberlands
Wilson Creek North	CWHwh1	53.41841	-132.22997	GIS_ID_Link66172	Island Timberlands
Wilson Creek North	CWHwh1	53.41858	-132.23208	GIS_ID_Link66173	Island Timberlands
Wilson Creek North	CWHwh1	53.41865	-132.23283	GIS_ID_Link66174	Island Timberlands
Wilson Creek North	CWHwh1	53.4212	-132.23467	GIS_ID_Link66175	Island Timberlands
Wilson Creek North	CWHwh1	53.42093	-132.22666	GIS_ID_Link66176	Island Timberlands
Wilson Creek North	CWHwh1	53.41988	-132.23414	GIS_ID_Link66177	Island Timberlands
Wilson Creek North	CWHwh1	53.42018	-132.22584	GIS_ID_Link66178	Island Timberlands
Wilson Creek North	CWHwh1	53.41891	-132.23266	GIS_ID_Link66179	Island Timberlands
Wilson Creek North	CWHwh1	53.42065	-132.23368	GIS_ID_Link66180	Island Timberlands
Wilson Creek North	CWHwh1	53.41965	-132.2284	GIS_ID_Link66181	Island Timberlands
Wilson Creek North	CWHwh1	53.42125	-132.2269	GIS_ID_Link66182	Island Timberlands
Wilson Creek North	CWHwh1	53.42191	-132.22642	GIS_ID_Link66183	Island Timberlands
Wilson Creek North	CWHwh1	53.42163	-132.2263	GIS_ID_Link66184	Island Timberlands
Wilson Creek North	CWHwh1	53.42151	-132.23471	GIS_ID_Link66185	Island Timberlands
Wilson Creek North	CWHwh1	53.42003	-132.23449	GIS_ID_Link66186	Island Timberlands
Wilson Creek North	CWHwh1	53.42004	-132.23433	GIS_ID_Link66187	Island Timberlands
Wilson Creek North	CWHwh1	53.42126	-132.235	GIS_ID_Link66188	Island Timberlands
Wilson Creek North	CWHwh1	53.41865	-132.2319	GIS_ID_Link66189	Island Timberlands
Wilson Creek North	CWHwh1	53.41985	-132.22665	GIS_ID_Link66190	Island Timberlands
Wilson Creek North	CWHwh1	53.41886	-132.22782	GIS_ID_Link66191	Island Timberlands
Wilson Creek North	CWHwh1	53.41846	-132.22974	GIS_ID_Link66192	Island Timberlands
Wilson Creek North	CWHwh1	53.42116	-132.23443	GIS_ID_Link66193	Island Timberlands
Wilson Creek North	CWHwh1	53.41895	-132.22763	GIS_ID_Link66194	Island Timberlands
Wilson Creek North	CWHwh1	53.41935	-132.22703	GIS_ID_Link66195	Island Timberlands

Location (Basin)	Biogeo Zone (BGC_LABEL)	Latitude	Longitude	GIS_ID	Ownership
Wilson Creek North	CWHwh1	53.42071	-132.22679	GIS_ID_Link66196	Island Timberlands
Wilson Creek North	CWHwh1	53.42124	-132.23419	GIS_ID_Link66197	Island Timberlands
Wilson Creek North	CWHwh1	53.42174	-132.22639	GIS_ID_Link66198	Island Timberlands
Brent Creek	CWHwh1	53.31491	-132.19026	GIS_ID_Link66199	Island Timberlands
Wilson Creek North	CWHwh1	53.41972	-132.23254	GIS_ID_Link66200	Island Timberlands
Brent Creek	CWHwh1	53.31943	-132.19188	GIS_ID_Link66201	Island Timberlands
Wilson Creek North	CWHwh1	53.42317	-132.22581	GIS_ID_Link66202	Island Timberlands
Wilson Creek North	CWHwh1	53.42272	-132.22601	GIS_ID_Link66203	Island Timberlands
Yakoun River Mouth	CWHwh1	53.65194	-132.20102	GIS_ID_Link66204	Island Timberlands
Yakoun River Mouth	CWHwh1	53.65297	-132.20143	GIS_ID_Link66205	Island Timberlands
Yakoun River Mouth	CWHwh1	53.65213	-132.20008	GIS_ID_Link66206	Island Timberlands
Yakoun River Mouth	CWHwh1	53.65255	-132.20022	GIS_ID_Link66207	Island Timberlands
Yakoun River Mouth	CWHwh1	53.64986	-132.19986	GIS_ID_Link66208	Island Timberlands
Yakoun River Mouth	CWHwh1	53.65027	-132.20098	GIS_ID_Link66209	Island Timberlands
Yakoun River Mouth	CWHwh1	53.6502	-132.20001	GIS_ID_Link66210	Island Timberlands
Yakoun River Mouth	CWHwh1	53.65053	-132.20218	GIS_ID_Link66211	Island Timberlands
Yakoun River Mouth	CWHwh1	53.65333	-132.20263	GIS_ID_Link66212	Island Timberlands
Sachs Creek	CWHwh1	53.21719	-131.94911	GIS_ID_Link66213	Island Timberlands
Sachs Creek	CWHwh1	53.21704	-131.94946	GIS_ID_Link66214	Island Timberlands
Sachs Creek	CWHwh1	53.21766	-131.94718	GIS_ID_Link66215	Island Timberlands
Sachs Creek	CWHwh1	53.21657	-131.95014	GIS_ID_Link66216	Island Timberlands
Sachs Creek	CWHwh1	53.21614	-131.951	GIS_ID_Link66217	Island Timberlands
Sachs Creek	CWHwh1	53.21552	-131.94896	GIS_ID_Link66218	Island Timberlands
Sachs Creek	CWHwh1	53.21579	-131.95152	GIS_ID_Link66219	Island Timberlands
Sachs Creek	CWHwh1	53.21768	-131.94726	GIS_ID_Link66220	Island Timberlands
Central Creek	CWHwh1	53.05253	-131.9718	GIS_ID_Link66221	Island Timberlands
Central Creek	CWHwh1	53.05272	-131.9691	GIS_ID_Link66222	Island Timberlands
Central Creek	CWHwh1	53.05216	-131.97082	GIS_ID_Link66223	Island Timberlands
Central Creek	CWHwh1	53.05244	-131.97119	GIS_ID_Link66224	Island Timberlands
Sachs Creek	CWHwh1	53.21395	-131.94403	GIS_ID_Link66225	Island Timberlands
Sachs Creek	CWHwh1	53.21393	-131.9459	GIS_ID_Link66226	Island Timberlands
Central Creek	CWHwh1	53.05195	-131.96742	GIS_ID_Link66227	Island Timberlands
Central Creek	CWHwh1	53.04911	-131.95614	GIS_ID_Link66228	Island Timberlands
Central Creek	CWHwh1	53.05005	-131.96089	GIS_ID_Link66229	Island Timberlands
Central Creek	CWHwh1	53.05187	-131.96536	GIS_ID_Link66230	Island Timberlands
Central Creek	CWHwh1	53.05082	-131.95741	GIS_ID_Link66231	Island Timberlands
Central Creek	CWHwh1	53.04932	-131.95628	GIS_ID_Link66232	Island Timberlands
Central Creek	CWHwh1	53.04901	-131.9563	GIS_ID_Link66233	Island Timberlands
Central Creek	CWHwh1	53.05116	-131.96445	GIS_ID_Link66234	Island Timberlands
Kennedy Lake	CWHwh1	53.04977	-131.96106	GIS_ID_Link66235	Island Timberlands
Kennedy Lake	CWHwh1	53.05143	-131.96346	GIS_ID_Link66236	Island Timberlands
Sachs Creek	CWHwh1	53.21472	-131.94581	GIS_ID_Link66237	Island Timberlands
Kennedy Lake	CWHwh1	53.04986	-131.96139	GIS_ID_Link66238	Island Timberlands
Sachs Creek	CWHwh1	53.21638	-131.95033	GIS_ID_Link66239	Island Timberlands
Sachs Creek	CWHwh1	53.21684	-131.94989	GIS_ID_Link66240	Island Timberlands
Sachs Creek	CWHwh1	53.21744	-131.94842	GIS_ID_Link66241	Island Timberlands
Sachs Creek	CWHwh1	53.21757	-131.94775	GIS_ID_Link66242	Island Timberlands
Sachs Creek	CWHwh1	53.21709	-131.94996	GIS_ID_Link66243	Island Timberlands
Sachs Creek	CWHwh1	53.21708	-131.94901	GIS_ID_Link66244	Island Timberlands
Sachs Creek	CWHwh1	53.21792	-131.95099	GIS_ID_Link66245	Island Timberlands
Sachs Creek	CWHwh1	53.21852	-131.95009	GIS_ID_Link66246	Island Timberlands

Location (Basin)	Biogeo Zone (BGC_LABEL)	Latitude	Longitude	GIS_ID	Ownership
Sachs Creek	CWHwh1	53.21742	-131.94603	GIS_ID_Link66247	Island Timberlands
Sachs Creek	CWHwh1	53.21777	-131.94689	GIS_ID_Link66248	Island Timberlands
Sachs Creek	CWHwh1	53.21804	-131.95074	GIS_ID_Link66249	Island Timberlands
Kumdis Island	CWHwh1	53.75025	-132.14124	GIS_ID_Link66250	Island Timberlands
Kumdis Island	CWHwh1	53.74996	-132.14418	GIS_ID_Link66251	Island Timberlands
Kumdis Island	CWHwh1	53.75029	-132.14655	GIS_ID_Link66252	Island Timberlands
Kumdis Island	CWHwh1	53.74755	-132.14489	GIS_ID_Link66253	Island Timberlands
Kumdis Island	CWHwh1	53.74608	-132.14931	GIS_ID_Link66254	Island Timberlands
Kumdis Island	CWHwh1	53.74999	-132.14532	GIS_ID_Link66255	Island Timberlands
Kumdis Island	CWHwh1	53.74989	-132.14337	GIS_ID_Link66256	Island Timberlands
Sachs Creek	CWHwh1	53.21935	-131.9433	GIS_ID_Link66257	Island Timberlands
Sachs Creek	CWHwh1	53.21921	-131.94355	GIS_ID_Link66258	Island Timberlands
Sachs Creek	CWHwh1	53.21947	-131.94455	GIS_ID_Link66259	Island Timberlands
Nadu	CWHwh1	53.80989	-132.20888	GIS_ID_Link66260	Island Timberlands
Nadu	CWHwh1	53.81285	-132.20919	GIS_ID_Link66261	Island Timberlands
Nadu	CWHwh1	53.81129	-132.20728	GIS_ID_Link66262	Island Timberlands
Nadu	CWHwh1	53.80986	-132.20874	GIS_ID_Link66263	Island Timberlands
Nadu	CWHwh1	53.81256	-132.20748	GIS_ID_Link66264	Island Timberlands
Nadu	CWHwh1	53.81108	-132.20651	GIS_ID_Link66265	Island Timberlands
Boulton	CWHwh1	53.82038	-132.13191	GIS_ID_Link66266	Island Timberlands
Boulton	CWHwh1	53.82026	-132.1327	GIS_ID_Link66267	Island Timberlands
Nadu	CWHwh1	53.8107	-132.20679	GIS_ID_Link66268	Island Timberlands
Central Creek	CWHwh1	53.05001	-131.95511	GIS_ID_Link66269	Island Timberlands
Ferguson	CWHwh1	53.66989	-132.28062	GIS_ID_Link66270	Island Timberlands
Ferguson	CWHwh1	53.66939	-132.28106	GIS_ID_Link66271	Island Timberlands
Ferguson	CWHwh1	53.66928	-132.28016	GIS_ID_Link66272	Island Timberlands
Ferguson	CWHwh1	53.67042	-132.28062	GIS_ID_Link66273	Island Timberlands
Graham	CWHwh1	53.67515	-132.34174	GIS_ID_Link66274	Island Timberlands
Graham	CWHwh1	53.67625	-132.3463	GIS_ID_Link66275	Island Timberlands
Graham	CWHwh1	53.67681	-132.34079	GIS_ID_Link66276	Island Timberlands
Graham	CWHwh1	53.67431	-132.34419	GIS_ID_Link66277	Island Timberlands
Graham	CWHwh1	53.67346	-132.33936	GIS_ID_Link66278	Island Timberlands
Graham	CWHwh1	53.67625	-132.34461	GIS_ID_Link66279	Island Timberlands
Graham	CWHwh1	53.67524	-132.33106	GIS_ID_Link66280	Island Timberlands
Graham	CWHwh1	53.67541	-132.331	GIS_ID_Link66281	Island Timberlands
Central Creek	CWHwh1	53.04975	-131.95921	GIS_ID_Link66282	Island Timberlands
Central Creek	CWHwh1	53.05141	-131.96108	GIS_ID_Link66283	Island Timberlands
Central Creek	CWHwh1	53.04952	-131.95882	GIS_ID_Link66284	Island Timberlands
Central Creek	CWHwh1	53.0499	-131.95932	GIS_ID_Link66285	Island Timberlands
Yakoun River Mouth	CWHwh1	53.6539	-132.20183	GIS_ID_Link66286	Island Timberlands
Yakoun River Mouth	CWHwh1	53.65497	-132.20292	GIS_ID_Link66287	Island Timberlands
Kumdis Island	CWHwh1	53.76478	-132.143	GIS_ID_Link66288	Island Timberlands
Kumdis Island	CWHwh1	53.76677	-132.14317	GIS_ID_Link66289	Island Timberlands
Kumdis Island	CWHwh1	53.76448	-132.14288	GIS_ID_Link66290	Island Timberlands
Kumdis Island	CWHwh1	53.7651	-132.14293	GIS_ID_Link66291	Island Timberlands
Kumdis Island	CWHwh1	53.75404	-132.14502	GIS_ID_Link66292	Island Timberlands
Kumdis Island	CWHwh1	53.75413	-132.14769	GIS_ID_Link66293	Island Timberlands
Kumdis Island	CWHwh1	53.75403	-132.14557	GIS_ID_Link66294	Island Timberlands
Kumdis Island	CWHwh1	53.75405	-132.14458	GIS_ID_Link66295	Island Timberlands
Cohoe Creek	CWHwh1	53.6526	-132.19049	GIS_ID_Link66296	Island Timberlands
Yakoun River Mouth	CWHwh1	53.65203	-132.19348	GIS_ID_Link66297	Island Timberlands

Location (Basin)	Biogeo Zone (BGC_LABEL)	Latitude	Longitude	GIS_ID	Ownership
Yakoun River Mouth	CWHwh1	53.65231	-132.19394	GIS_ID_Link66298	Island Timberlands
Kumdis Island	CWHwh1	53.76692	-132.14578	GIS_ID_Link66299	Island Timberlands
Graham	CWHwh1	53.67516	-132.33524	GIS_ID_Link66300	Island Timberlands
Graham	CWHwh1	53.67645	-132.33425	GIS_ID_Link66301	Island Timberlands
Graham	CWHwh1	53.67353	-132.3341	GIS_ID_Link66302	Island Timberlands
Graham	CWHwh1	53.67679	-132.33562	GIS_ID_Link66303	Island Timberlands
Yakoun River Mouth	CWHwh1	53.65457	-132.20092	GIS_ID_Link66304	Island Timberlands
Yakoun River Mouth	CWHwh1	53.65468	-132.20076	GIS_ID_Link66305	Island Timberlands
Cohoe Creek	CWHwh1	53.65796	-132.19849	GIS_ID_Link66306	Island Timberlands
Cohoe Creek	CWHwh1	53.65646	-132.1991	GIS_ID_Link66307	Island Timberlands
Yakoun River Mouth	CWHwh1	53.65342	-132.19905	GIS_ID_Link66308	Island Timberlands
Ferguson	CWHwh1	53.66727	-132.28721	GIS_ID_Link66309	Island Timberlands
Yakoun River Mouth	CWHwh1	53.65183	-132.1971	GIS_ID_Link66310	Island Timberlands
Yakoun River Mouth	CWHwh1	53.64767	-132.19466	GIS_ID_Link66311	Island Timberlands
Yakoun River Mouth	CWHwh1	53.65072	-132.19645	GIS_ID_Link66312	Island Timberlands
Yakoun River Mouth	CWHwh1	53.64995	-132.19903	GIS_ID_Link66313	Island Timberlands
Yakoun River Mouth	CWHwh1	53.65208	-132.19543	GIS_ID_Link66314	Island Timberlands
Yakoun River Mouth	CWHwh1	53.65402	-132.1979	GIS_ID_Link66315	Island Timberlands
Yakoun River Mouth	CWHwh1	53.6524	-132.19684	GIS_ID_Link66316	Island Timberlands
Yakoun River Mouth	CWHwh1	53.65321	-132.19733	GIS_ID_Link66317	Island Timberlands
Yakoun River Mouth	CWHwh1	53.65235	-132.19519	GIS_ID_Link66318	Island Timberlands
Boulton	CWHwh1	53.81928	-132.12788	GIS_ID_Link66319	Island Timberlands
Boulton	CWHwh1	53.81964	-132.12388	GIS_ID_Link66320	Island Timberlands
Cohoe Creek	CWHwh1	53.65857	-132.19679	GIS_ID_Link66321	Island Timberlands
Cohoe Creek	CWHwh1	53.65902	-132.19461	GIS_ID_Link66322	Island Timberlands
Cohoe Creek	CWHwh1	53.6593	-132.1952	GIS_ID_Link66323	Island Timberlands
Cohoe Creek	CWHwh1	53.65908	-132.19811	GIS_ID_Link66324	Island Timberlands
Cohoe Creek	CWHwh1	53.65922	-132.19985	GIS_ID_Link66325	Island Timberlands
Cohoe Creek	CWHwh1	53.65727	-132.20249	GIS_ID_Link66326	Island Timberlands
Cohoe Creek	CWHwh1	53.65804	-132.201	GIS_ID_Link66327	Island Timberlands
Cohoe Creek	CWHwh1	53.6582	-132.2013	GIS_ID_Link66328	Island Timberlands
Ferguson	CWHwh1	53.66948	-132.29524	GIS_ID_Link66329	Island Timberlands
Ferguson	CWHwh1	53.66935	-132.29616	GIS_ID_Link66330	Island Timberlands
Boulton	CWHwh1	53.81672	-132.12659	GIS_ID_Link66331	Island Timberlands
Boulton	CWHwh1	53.8167	-132.12991	GIS_ID_Link66332	Island Timberlands
Boulton	CWHwh1	53.81688	-132.12273	GIS_ID_Link66333	Island Timberlands
Cohoe Creek	CWHwh1	53.65671	-132.20236	GIS_ID_Link66334	Island Timberlands
Cohoe Creek	CWHwh1	53.65755	-132.20171	GIS_ID_Link66335	Island Timberlands
Sachs Creek	CWHwh1	53.219	-131.94824	GIS_ID_Link66336	Island Timberlands
Sachs Creek	CWHwh1	53.2194	-131.94875	GIS_ID_Link66337	Island Timberlands
Sachs Creek	CWHwh1	53.21955	-131.94882	GIS_ID_Link66338	Island Timberlands
Sachs Creek	CWHwh1	53.21444	-131.94072	GIS_ID_Link66339	Island Timberlands
Sachs Creek	CWHwh1	53.21545	-131.94054	GIS_ID_Link66340	Island Timberlands
Sachs Creek	CWHwh1	53.21646	-131.94128	GIS_ID_Link66341	Island Timberlands
Sachs Creek	CWHwh1	53.21428	-131.94392	GIS_ID_Link66342	Island Timberlands
Sachs Creek	CWHwh1	53.21651	-131.942	GIS_ID_Link66343	Island Timberlands
Yakoun River Mouth	CWHwh1	53.64983	-132.20167	GIS_ID_Link66344	Island Timberlands
Yakoun River Mouth	CWHwh1	53.65018	-132.20188	GIS_ID_Link66345	Island Timberlands
Yakoun River Mouth	CWHwh1	53.64999	-132.202	GIS_ID_Link66346	Island Timberlands
Cohoe Creek	CWHwh1	53.65641	-132.19482	GIS_ID_Link66347	Island Timberlands
Cohoe Creek	CWHwh1	53.65476	-132.19476	GIS_ID_Link66348	Island Timberlands

Location (Basin)	Biogeo Zone (BGC_LABEL)	Latitude	Longitude	GIS_ID	Ownership
Cohoe Creek	CWHwh1	53.6563	-132.19483	GIS_ID_Link66349	Island Timberlands
Sachs Creek	CWHwh1	53.21632	-131.9446	GIS_ID_Link66350	Island Timberlands
Sachs Creek	CWHwh1	53.21571	-131.94054	GIS_ID_Link66351	Island Timberlands
Sachs Creek	CWHwh1	53.21561	-131.94054	GIS_ID_Link66352	Island Timberlands
Sachs Creek	CWHwh1	53.21679	-131.94096	GIS_ID_Link66353	Island Timberlands
Cohoe Creek	CWHwh1	53.65637	-132.20111	GIS_ID_Link66354	Island Timberlands
Cohoe Creek	CWHwh1	53.65692	-132.2001	GIS_ID_Link66355	Island Timberlands
Cohoe Creek	CWHwh1	53.65858	-132.1991	GIS_ID_Link66356	Island Timberlands
Cohoe Creek	CWHwh1	53.65787	-132.19983	GIS_ID_Link66357	Island Timberlands
Cohoe Creek	CWHwh1	53.65696	-132.20029	GIS_ID_Link66358	Island Timberlands
Cohoe Creek	CWHwh1	53.65862	-132.19935	GIS_ID_Link66359	Island Timberlands
Cohoe Creek	CWHwh1	53.65936	-132.19885	GIS_ID_Link66360	Island Timberlands
Cohoe Creek	CWHwh1	53.65877	-132.20004	GIS_ID_Link66361	Island Timberlands
Ferguson	CWHwh1	53.66718	-132.29482	GIS_ID_Link66362	Island Timberlands
Ferguson	CWHwh1	53.66719	-132.29115	GIS_ID_Link66363	Island Timberlands
Ferguson	CWHwh1	53.66718	-132.27675	GIS_ID_Link66364	Island Timberlands
Nadu	CWHwh1	53.81102	-132.22425	GIS_ID_Link66365	Island Timberlands
Sachs Creek	CWHwh1	53.22023	-131.94587	GIS_ID_Link66366	Island Timberlands
Sachs Creek	CWHwh1	53.22048	-131.94764	GIS_ID_Link66367	Island Timberlands
Sachs Creek	CWHwh1	53.22047	-131.94741	GIS_ID_Link66368	Island Timberlands
Nadu	CWHwh1	53.80915	-132.20785	GIS_ID_Link66369	Island Timberlands
Nadu	CWHwh1	53.80914	-132.207	GIS_ID_Link66370	Island Timberlands
Nadu	CWHwh1	53.80916	-132.21083	GIS_ID_Link66371	Island Timberlands
Nadu	CWHwh1	53.81523	-132.20603	GIS_ID_Link66372	Island Timberlands
Nadu	CWHwh1	53.80922	-132.2086	GIS_ID_Link66373	Island Timberlands
Nadu	CWHwh1	53.81078	-132.21795	GIS_ID_Link66374	Island Timberlands
Nadu	CWHwh1	53.81408	-132.22383	GIS_ID_Link66375	Island Timberlands
Nadu	CWHwh1	53.81467	-132.224	GIS_ID_Link66376	Island Timberlands
Nadu	CWHwh1	53.81506	-132.21567	GIS_ID_Link66377	Island Timberlands
Nadu	CWHwh1	53.81143	-132.21945	GIS_ID_Link66378	Island Timberlands
Nadu	CWHwh1	53.81482	-132.22304	GIS_ID_Link66379	Island Timberlands
Nadu	CWHwh1	53.81067	-132.20841	GIS_ID_Link66380	Island Timberlands
Nadu	CWHwh1	53.8118	-132.20966	GIS_ID_Link66381	Island Timberlands
Nadu	CWHwh1	53.8125	-132.2246	GIS_ID_Link66382	Island Timberlands
Nadu	CWHwh1	53.80943	-132.22044	GIS_ID_Link66383	Island Timberlands
Nadu	CWHwh1	53.81024	-132.21939	GIS_ID_Link66384	Island Timberlands
Nadu	CWHwh1	53.8142	-132.20542	GIS_ID_Link66385	Island Timberlands
Nadu	CWHwh1	53.81001	-132.21209	GIS_ID_Link66386	Island Timberlands
Nadu	CWHwh1	53.81354	-132.21638	GIS_ID_Link66387	Island Timberlands
Nadu	CWHwh1	53.80915	-132.20873	GIS_ID_Link66388	Island Timberlands
Nadu	CWHwh1	53.81295	-132.20588	GIS_ID_Link66389	Island Timberlands
Nadu	CWHwh1	53.8152	-132.20585	GIS_ID_Link66390	Island Timberlands
Nadu	CWHwh1	53.81472	-132.20642	GIS_ID_Link66391	Island Timberlands
Nadu	CWHwh1	53.81372	-132.20701	GIS_ID_Link66392	Island Timberlands
Nadu	CWHwh1	53.80937	-132.20876	GIS_ID_Link66393	Island Timberlands
Nadu	CWHwh1	53.81041	-132.20875	GIS_ID_Link66394	Island Timberlands
Nadu	CWHwh1	53.81405	-132.20473	GIS_ID_Link66395	Island Timberlands
Sachs Creek	CWHwh1	53.21756	-131.94171	GIS_ID_Link66396	Island Timberlands
Ferguson	CWHwh1	53.66722	-132.28342	GIS_ID_Link66397	Island Timberlands
Kumdis Island	CWHwh1	53.76698	-132.14146	GIS_ID_Link66398	Island Timberlands
Kumdis Island	CWHwh1	53.76661	-132.14018	GIS_ID_Link66399	Island Timberlands

Location (Basin)	Biogeo Zone (BGC_LABEL)	Latitude	Longitude	GIS_ID	Ownership
Kumdis Island	CWHwh1	53.75982	-132.1452	GIS_ID_Link66400	Island Timberlands
Kumdis Island	CWHwh1	53.76148	-132.14713	GIS_ID_Link66401	Island Timberlands
Kumdis Island	CWHwh1	53.76662	-132.14119	GIS_ID_Link66402	Island Timberlands
Kumdis Island	CWHwh1	53.76632	-132.13991	GIS_ID_Link66403	Island Timberlands
Kumdis Island	CWHwh1	53.75931	-132.14469	GIS_ID_Link66404	Island Timberlands
Kumdis Island	CWHwh1	53.75967	-132.14569	GIS_ID_Link66405	Island Timberlands
Kumdis Island	CWHwh1	53.81702	-132.13951	GIS_ID_Link66406	Island Timberlands
Kumdis Island	CWHwh1	53.82353	-132.13969	GIS_ID_Link66407	Island Timberlands
Kumdis Island	CWHwh1	53.82247	-132.13964	GIS_ID_Link66408	Island Timberlands
Kumdis Island	CWHwh1	53.81879	-132.13867	GIS_ID_Link66409	Island Timberlands
Kumdis Island	CWHwh1	53.81854	-132.13814	GIS_ID_Link66410	Island Timberlands
Kumdis Island	CWHwh1	53.82211	-132.13932	GIS_ID_Link66411	Island Timberlands
Kumdis Island	CWHwh1	53.8184	-132.13793	GIS_ID_Link66412	Island Timberlands
Kumdis Island	CWHwh1	53.81684	-132.13677	GIS_ID_Link66413	Island Timberlands
Kumdis Island	CWHwh1	53.82074	-132.13914	GIS_ID_Link66414	Island Timberlands
Graham	CWHwh1	53.67417	-132.34196	GIS_ID_Link66415	Island Timberlands
Graham	CWHwh1	53.67408	-132.3476	GIS_ID_Link66416	Island Timberlands
Graham	CWHwh1	53.6741	-132.34575	GIS_ID_Link66417	Island Timberlands
Kumdis Island	CWHwh1	53.74625	-132.14904	GIS_ID_Link66418	Island Timberlands
Kumdis Island	CWHwh1	53.74605	-132.14958	GIS_ID_Link66419	Island Timberlands
Kumdis Island	CWHwh1	53.7457	-132.14873	GIS_ID_Link66420	Island Timberlands
Kumdis Island	CWHwh1	53.74605	-132.14913	GIS_ID_Link66421	Island Timberlands
Kumdis Island	CWHwh1	53.74543	-132.14854	GIS_ID_Link66422	Island Timberlands
Nadu	CWHwh1	53.79336	-132.40063	GIS_ID_Link66423	Island Timberlands
Nadu	CWHwh1	53.79347	-132.39998	GIS_ID_Link66424	Island Timberlands
Nadu	CWHwh1	53.79485	-132.39118	GIS_ID_Link66425	Island Timberlands
Nadu	CWHwh1	53.79388	-132.38873	GIS_ID_Link66426	Island Timberlands
Nadu	CWHwh1	53.79345	-132.39463	GIS_ID_Link66427	Island Timberlands
Nadu	CWHwh1	53.79369	-132.40053	GIS_ID_Link66428	Island Timberlands
Nadu	CWHwh1	53.79483	-132.39649	GIS_ID_Link66429	Island Timberlands
Nadu	CWHwh1	53.79355	-132.39541	GIS_ID_Link66430	Island Timberlands
Nadu	CWHwh1	53.7944	-132.39738	GIS_ID_Link66431	Island Timberlands
Museum	CWHmm2	49.05527	-124.65651	GIS_ID_Link66432	Island Timberlands
Museum	CWHmm2	49.06218	-124.66061	GIS_ID_Link66433	Island Timberlands
Museum	MHmm1	49.05514	-124.65014	GIS_ID_Link66434	Island Timberlands
Museum	MHmm1	49.05294	-124.6518	GIS_ID_Link66435	Island Timberlands
China Alberni CW	CWHmm2	49.14195	-124.67497	GIS_ID_Link66436	Island Timberlands
China Alberni CW	CWHmm2	49.13838	-124.67538	GIS_ID_Link66437	Island Timberlands
China Alberni CW	CWHmm2	49.14034	-124.67259	GIS_ID_Link66438	Island Timberlands
China Alberni CW	CWHmm2	49.14397	-124.67257	GIS_ID_Link66439	Island Timberlands
China Alberni CW	CWHmm2	49.14281	-124.67486	GIS_ID_Link66440	Island Timberlands
China Alberni CW	CWHmm2	49.14527	-124.6732	GIS_ID_Link66441	Island Timberlands
China Alberni CW	CWHmm2	49.13436	-124.67284	GIS_ID_Link66442	Island Timberlands
China Alberni CW	CWHmm2	49.13459	-124.67422	GIS_ID_Link66443	Island Timberlands
China Alberni CW	CWHmm2	49.13651	-124.67243	GIS_ID_Link66444	Island Timberlands
China Alberni CW	CWHmm2	49.13425	-124.67446	GIS_ID_Link66445	Island Timberlands
China Alberni CW	CWHmm2	49.14649	-124.67628	GIS_ID_Link66446	Island Timberlands
China Alberni CW	CWHmm2	49.14619	-124.67482	GIS_ID_Link66447	Island Timberlands
China Alberni CW	CWHmm2	49.14493	-124.67555	GIS_ID_Link66448	Island Timberlands
China Alberni CW	CWHmm2	49.14609	-124.67493	GIS_ID_Link66449	Island Timberlands
Campbell Baikie	CWHmm2	49.86633	-125.6705	GIS_ID_Link66450	TimberWest

Location (Basin)	Biogeo Zone (BGC_LABEL)	Latitude	Longitude	GIS_ID	Ownership
Campbell Baikie	CWHmm2	49.86549	-125.67063	GIS_ID_Link66451	TimberWest
Campbell Baikie	CWHmm2	49.86608	-125.67047	GIS_ID_Link66452	TimberWest
Campbell Baikie	CWHmm2	49.8643	-125.67073	GIS_ID_Link66453	TimberWest
Campbell Baikie	CWHmm2	49.86421	-125.67134	GIS_ID_Link66454	TimberWest
Campbell Baikie	CWHmm2	49.86408	-125.67078	GIS_ID_Link66455	TimberWest
Campbell Baikie	CWHmm2	49.86443	-125.6712	GIS_ID_Link66456	TimberWest
Campbell Baikie	CWHmm2	49.86391	-125.67118	GIS_ID_Link66457	TimberWest
Campbell Baikie	CWHmm2	49.86395	-125.67135	GIS_ID_Link66458	TimberWest
Campbell Baikie	CWHmm2	49.86697	-125.67056	GIS_ID_Link66459	TimberWest
Campbell Baikie	CWHmm2	49.86719	-125.66965	GIS_ID_Link66460	TimberWest
Campbell Baikie	CWHmm2	49.86736	-125.66968	GIS_ID_Link66461	TimberWest
Campbell Baikie	CWHmm2	49.86733	-125.66925	GIS_ID_Link66462	TimberWest
Campbell Baikie	CWHmm2	49.8672	-125.66852	GIS_ID_Link66463	TimberWest
Hawkins Creek	MHmm1	49.83597	-125.52078	GIS_ID_Link66464	TimberWest
Quinsam Iron	CWHmm2	49.84112	-125.49689	GIS_ID_Link66465	TimberWest
Quinsam Iron	CWHmm2	49.84177	-125.49615	GIS_ID_Link66466	TimberWest
Quinsam Iron	CWHmm2	49.84178	-125.49609	GIS_ID_Link66467	TimberWest
Quinsam Iron	CWHmm2	49.84115	-125.4967	GIS_ID_Link66468	TimberWest
Quinsam Iron	CWHmm2	49.84124	-125.49636	GIS_ID_Link66469	Island Timberlands
Quinsam Iron	CWHmm2	49.84173	-125.49606	GIS_ID_Link66470	Island Timberlands
Quinsam Iron	CWHmm2	49.84087	-125.49673	GIS_ID_Link66471	TimberWest
Quinsam Iron	CWHmm2	49.84086	-125.49667	GIS_ID_Link66472	TimberWest
Quinsam Iron	CWHmm2	49.84093	-125.49653	GIS_ID_Link66473	TimberWest
Quinsam Iron	CWHmm2	49.84037	-125.49706	GIS_ID_Link66474	Island Timberlands
Quinsam Iron	CWHmm2	49.84018	-125.49733	GIS_ID_Link66475	TimberWest
Quinsam Iron	CWHmm2	49.8403	-125.49733	GIS_ID_Link66476	TimberWest
Quinsam Iron	CWHmm2	49.84031	-125.49736	GIS_ID_Link66477	TimberWest
Quinsam Iron	CWHmm2	49.84473	-125.49318	GIS_ID_Link66478	TimberWest
Quinsam Iron	CWHmm2	49.84476	-125.49294	GIS_ID_Link66479	TimberWest
Quinsam Iron	CWHmm2	49.84303	-125.49461	GIS_ID_Link66480	TimberWest
Quinsam Iron	CWHmm2	49.84275	-125.4953	GIS_ID_Link66481	TimberWest
Quinsam Iron	CWHmm2	49.84267	-125.4954	GIS_ID_Link66482	TimberWest
Quinsam Iron	CWHmm2	49.84229	-125.49582	GIS_ID_Link66483	Island Timberlands
Quinsam Iron	CWHmm2	49.84294	-125.49499	GIS_ID_Link66484	Island Timberlands
Quinsam Iron	CWHmm2	49.84307	-125.49457	GIS_ID_Link66485	Island Timberlands
Quinsam Iron	CWHmm2	49.84386	-125.49301	GIS_ID_Link66486	Island Timberlands
Quinsam Iron	CWHmm2	49.84418	-125.49248	GIS_ID_Link66487	Island Timberlands
Quinsam Iron	CWHmm2	49.84393	-125.49296	GIS_ID_Link66488	Island Timberlands
Quinsam Iron	CWHmm2	49.84469	-125.49187	GIS_ID_Link66489	Island Timberlands
Quinsam Iron	CWHmm2	49.84629	-125.49058	GIS_ID_Link66490	Island Timberlands
Quinsam Iron	CWHmm2	49.84553	-125.49063	GIS_ID_Link66491	Island Timberlands
Quinsam Iron	CWHmm2	49.84596	-125.49043	GIS_ID_Link66492	Island Timberlands
Quinsam Iron	CWHmm2	49.84672	-125.49091	GIS_ID_Link66493	TimberWest
Quinsam Iron	CWHmm2	49.8457	-125.49057	GIS_ID_Link66494	TimberWest
Quinsam Iron	CWHmm2	49.8462	-125.49048	GIS_ID_Link66495	TimberWest
Quinsam Iron	CWHmm2	49.84467	-125.49194	GIS_ID_Link66496	TimberWest
Quinsam Iron	CWHmm2	49.84463	-125.49196	GIS_ID_Link66497	TimberWest
Quinsam Iron	CWHmm2	49.84441	-125.49212	GIS_ID_Link66498	TimberWest
Quinsam Iron	CWHmm2	49.84338	-125.49387	GIS_ID_Link66499	TimberWest
Quinsam Iron	CWHmm2	49.84339	-125.49377	GIS_ID_Link66500	TimberWest
Quinsam Iron	CWHmm2	49.8431	-125.49433	GIS_ID_Link66501	Island Timberlands

Location (Basin)	Biogeo Zone (BGC_LABEL)	Latitude	Longitude	GIS_ID	Ownership
Quinsam Iron	CWHmm2	49.84739	-125.49115	GIS_ID_Link66502	Island Timberlands
Quinsam Iron	CWHmm2	49.84753	-125.49123	GIS_ID_Link66503	Island Timberlands
Quinsam Iron	CWHmm2	49.84725	-125.49163	GIS_ID_Link66504	TimberWest
Quinsam Iron	CWHmm2	49.84695	-125.49108	GIS_ID_Link66505	TimberWest
Quinsam Iron	CWHmm2	49.84694	-125.49103	GIS_ID_Link66506	TimberWest
Quinsam Iron	CWHmm2	49.84661	-125.4908	GIS_ID_Link66507	TimberWest
Quinsam Iron	CWHmm2	49.84916	-125.4909	GIS_ID_Link66508	TimberWest
Quinsam Iron	CWHmm2	49.84919	-125.49076	GIS_ID_Link66509	TimberWest
Quinsam Iron	CWHmm2	49.84787	-125.49104	GIS_ID_Link66510	TimberWest
Quinsam Iron	CWHmm2	49.84782	-125.49104	GIS_ID_Link66511	TimberWest
Quinsam Iron	CWHmm2	49.84781	-125.49101	GIS_ID_Link66512	TimberWest
Quinsam Iron	CWHmm2	49.84937	-125.49049	GIS_ID_Link66513	Island Timberlands
Quinsam Iron	CWHmm2	49.84817	-125.49072	GIS_ID_Link66514	Island Timberlands
Quinsam Iron	CWHmm2	49.84954	-125.49047	GIS_ID_Link66515	TimberWest
Quinsam Iron	CWHmm2	49.84877	-125.49035	GIS_ID_Link66516	TimberWest
Quinsam Iron	CWHmm2	49.84899	-125.49034	GIS_ID_Link66517	TimberWest
Quinsam Iron	CWHmm2	49.84485	-125.49174	GIS_ID_Link66518	TimberWest
Quinsam Iron	CWHmm2	49.8437	-125.49329	GIS_ID_Link66519	TimberWest
Quinsam Iron	CWHmm2	49.84749	-125.49127	GIS_ID_Link66520	TimberWest
Quinsam Iron	CWHmm2	49.84747	-125.49129	GIS_ID_Link66521	TimberWest
Quinsam Iron	CWHmm2	49.85052	-125.49044	GIS_ID_Link66522	TimberWest
Quinsam Iron	CWHmm2	49.85042	-125.49088	GIS_ID_Link66523	TimberWest
Quinsam Iron	CWHmm2	49.85074	-125.49091	GIS_ID_Link66524	TimberWest
Quinsam Iron	CWHmm2	49.85135	-125.49057	GIS_ID_Link66525	TimberWest
Quinsam Iron	CWHmm2	49.85131	-125.49069	GIS_ID_Link66526	TimberWest
Quinsam Iron	CWHmm2	49.85132	-125.49049	GIS_ID_Link66527	TimberWest
Quinsam Iron	CWHmm2	49.85181	-125.49062	GIS_ID_Link66528	Island Timberlands
Quinsam Iron	CWHmm2	49.85118	-125.49038	GIS_ID_Link66529	TimberWest
Quinsam Iron	CWHmm2	49.85102	-125.49042	GIS_ID_Link66530	TimberWest
Quinsam Iron	CWHmm2	49.85129	-125.49037	GIS_ID_Link66531	TimberWest
Quinsam Iron	CWHmm2	49.8514	-125.49081	GIS_ID_Link66532	TimberWest
Quinsam Iron	CWHmm2	49.85249	-125.49116	GIS_ID_Link66533	TimberWest
Quinsam Iron	CWHmm2	49.8526	-125.49094	GIS_ID_Link66534	TimberWest
Quinsam Iron	CWHmm2	49.85258	-125.491	GIS_ID_Link66535	TimberWest
Quinsam Iron	CWHmm2	49.85255	-125.49112	GIS_ID_Link66536	TimberWest
Quinsam Iron	CWHmm2	49.85257	-125.49109	GIS_ID_Link66537	TimberWest
Quinsam Iron	CWHmm2	49.85624	-125.4883	GIS_ID_Link66538	TimberWest
Quinsam Iron	CWHmm2	49.85494	-125.48923	GIS_ID_Link66539	TimberWest
Quinsam Iron	CWHmm2	49.8534	-125.49062	GIS_ID_Link66540	TimberWest
Quinsam Iron	CWHmm2	49.85335	-125.4906	GIS_ID_Link66541	TimberWest
Quinsam Iron	CWHmm2	49.85405	-125.48999	GIS_ID_Link66542	Island Timberlands
Quinsam Iron	CWHmm2	49.85427	-125.48979	GIS_ID_Link66543	Island Timberlands
Quinsam Iron	CWHmm2	49.85424	-125.48968	GIS_ID_Link66544	Island Timberlands
Quinsam Iron	CWHmm2	49.85363	-125.49023	GIS_ID_Link66545	Island Timberlands
Quinsam Iron	CWHmm2	49.85385	-125.49057	GIS_ID_Link66546	TimberWest
Quinsam Iron	CWHmm2	49.85384	-125.4901	GIS_ID_Link66547	TimberWest
Quinsam Iron	CWHmm2	49.85323	-125.49065	GIS_ID_Link66548	TimberWest
Quinsam Iron	CWHmm2	49.85555	-125.48835	GIS_ID_Link66549	TimberWest
Quinsam Iron	CWHmm2	49.85552	-125.4883	GIS_ID_Link66550	TimberWest
Quinsam Iron	CWHmm2	49.85522	-125.48848	GIS_ID_Link66551	TimberWest
Quinsam Iron	CWHmm2	49.855	-125.48894	GIS_ID_Link66552	Island Timberlands

Location (Basin)	Biogeo Zone (BGC_LABEL)	Latitude	Longitude	GIS_ID	Ownership
Quinsam Iron	CWHmm2	49.85483	-125.48908	GIS_ID_Link66553	Island Timberlands
Quinsam Iron	CWHmm2	49.85479	-125.4894	GIS_ID_Link66554	Island Timberlands
Quinsam Iron	CWHmm2	49.8552	-125.48917	GIS_ID_Link66555	TimberWest
Quinsam Iron	CWHmm2	49.85491	-125.4892	GIS_ID_Link66556	TimberWest
Quinsam Iron	CWHmm2	49.85457	-125.48953	GIS_ID_Link66557	TimberWest
Quinsam Iron	CWHmm2	49.85676	-125.48699	GIS_ID_Link66558	Island Timberlands
Quinsam Iron	CWHmm2	49.85621	-125.48824	GIS_ID_Link66559	TimberWest
Quinsam Iron	CWHmm2	49.85637	-125.48785	GIS_ID_Link66560	TimberWest
Quinsam Iron	CWHmm2	49.85546	-125.48817	GIS_ID_Link66561	Island Timberlands
Quinsam Iron	CWHmm2	49.85575	-125.48802	GIS_ID_Link66562	TimberWest
Quinsam Iron	CWHmm2	49.85559	-125.48874	GIS_ID_Link66563	TimberWest
Quinsam Iron	CWHmm2	49.85672	-125.48756	GIS_ID_Link66564	Island Timberlands
Quinsam Iron	CWHmm2	49.85692	-125.48713	GIS_ID_Link66565	TimberWest
Quinsam Iron	CWHmm2	49.85695	-125.48718	GIS_ID_Link66566	TimberWest
Quinsam Iron	CWHmm2	49.85689	-125.48709	GIS_ID_Link66567	TimberWest
Quinsam Iron	CWHmm2	49.85637	-125.48781	GIS_ID_Link66568	TimberWest
Quinsam Iron	CWHmm2	49.85808	-125.48593	GIS_ID_Link66569	TimberWest
Quinsam Iron	CWHmm2	49.85831	-125.48607	GIS_ID_Link66570	TimberWest
Quinsam Iron	CWHmm2	49.85774	-125.48579	GIS_ID_Link66571	Island Timberlands
Quinsam Iron	CWHmm2	49.85725	-125.48704	GIS_ID_Link66572	TimberWest
Quinsam Iron	CWHmm2	49.85772	-125.48644	GIS_ID_Link66573	TimberWest
Quinsam Iron	CWHmm2	49.85751	-125.48594	GIS_ID_Link66574	TimberWest
Quinsam Iron	CWHmm2	49.85719	-125.48668	GIS_ID_Link66575	Island Timberlands
Quinsam Iron	CWHmm2	49.8584	-125.48572	GIS_ID_Link66576	Island Timberlands
Quinsam Iron	CWHmm2	49.85839	-125.48585	GIS_ID_Link66577	TimberWest
Quinsam Iron	CWHmm2	49.85812	-125.48589	GIS_ID_Link66578	TimberWest
Quinsam Iron	CWHmm2	49.86327	-125.48273	GIS_ID_Link66579	TimberWest
Quinsam Iron	CWHmm2	49.85872	-125.48563	GIS_ID_Link66580	Island Timberlands
Quinsam Iron	CWHmm2	49.85911	-125.48594	GIS_ID_Link66581	Island Timberlands
Quinsam Iron	CWHmm2	49.85919	-125.48614	GIS_ID_Link66582	TimberWest
Quinsam Iron	CWHmm2	49.85889	-125.48579	GIS_ID_Link66583	TimberWest
Quinsam Iron	CWHmm2	49.85938	-125.48641	GIS_ID_Link66584	TimberWest
Quinsam Iron	CWHmm2	49.85944	-125.48635	GIS_ID_Link66585	TimberWest
Quinsam Iron	CWHmm2	49.85928	-125.48628	GIS_ID_Link66586	TimberWest
Quinsam Iron	CWHmm2	49.85941	-125.48645	GIS_ID_Link66587	TimberWest
Quinsam Iron	CWHmm2	49.85926	-125.48632	GIS_ID_Link66588	TimberWest
Quinsam Iron	CWHmm2	49.85936	-125.48627	GIS_ID_Link66589	TimberWest
Quinsam Iron	CWHmm2	49.85961	-125.48621	GIS_ID_Link66590	Island Timberlands
Quinsam Iron	CWHmm2	49.85968	-125.48556	GIS_ID_Link66591	Island Timberlands
Quinsam Iron	CWHmm2	49.85987	-125.4853	GIS_ID_Link66592	TimberWest
Quinsam Iron	CWHmm2	49.85983	-125.48592	GIS_ID_Link66593	TimberWest
Quinsam Iron	CWHmm2	49.85976	-125.48563	GIS_ID_Link66594	TimberWest
Quinsam Iron	CWHmm2	49.8599	-125.48552	GIS_ID_Link66595	TimberWest
Quinsam Iron	CWHmm2	49.85966	-125.48625	GIS_ID_Link66596	TimberWest
Quinsam Iron	CWHmm2	49.85976	-125.48583	GIS_ID_Link66597	TimberWest
Quinsam Iron	CWHmm2	49.8594	-125.48628	GIS_ID_Link66598	TimberWest
Quinsam Iron	CWHmm2	49.85991	-125.48571	GIS_ID_Link66599	TimberWest
Quinsam Iron	CWHmm2	49.86238	-125.48323	GIS_ID_Link66600	TimberWest
Quinsam Iron	CWHmm2	49.86142	-125.48369	GIS_ID_Link66601	Island Timberlands
Quinsam Iron	CWHmm2	49.86163	-125.48361	GIS_ID_Link66602	TimberWest
Quinsam Iron	CWHmm2	49.86162	-125.48366	GIS_ID_Link66603	TimberWest

Location (Basin)	Biogeo Zone (BGC_LABEL)	Latitude	Longitude	GIS_ID	Ownership
Quinsam Iron	CWHmm2	49.86133	-125.48427	GIS_ID_Link66604	TimberWest
Quinsam Iron	CWHmm2	49.86153	-125.48392	GIS_ID_Link66605	TimberWest
Quinsam Iron	CWHmm2	49.86027	-125.48444	GIS_ID_Link66606	Island Timberlands
Quinsam Iron	CWHmm2	49.8608	-125.48464	GIS_ID_Link66607	TimberWest
Quinsam Iron	CWHmm2	49.86051	-125.48452	GIS_ID_Link66608	TimberWest
Quinsam Iron	CWHmm2	49.86082	-125.48466	GIS_ID_Link66609	TimberWest
Quinsam Iron	CWHmm2	49.86079	-125.48453	GIS_ID_Link66610	TimberWest
Quinsam Iron	CWHmm2	49.8603	-125.48459	GIS_ID_Link66611	TimberWest
Quinsam Iron	CWHmm2	49.86074	-125.48451	GIS_ID_Link66612	TimberWest
Quinsam Iron	CWHmm2	49.86028	-125.48461	GIS_ID_Link66613	TimberWest
Quinsam Iron	CWHmm2	49.86112	-125.48446	GIS_ID_Link66614	TimberWest
Quinsam Iron	CWHmm2	49.85997	-125.48484	GIS_ID_Link66615	TimberWest
Quinsam Iron	CWHmm2	49.85988	-125.48483	GIS_ID_Link66616	TimberWest
Quinsam Iron	CWHmm2	49.8613	-125.48412	GIS_ID_Link66617	TimberWest
Quinsam Iron	CWHmm2	49.86281	-125.48266	GIS_ID_Link66618	TimberWest
Quinsam Iron	CWHmm2	49.86194	-125.48307	GIS_ID_Link66619	TimberWest
Quinsam Iron	CWHmm2	49.86162	-125.48333	GIS_ID_Link66620	TimberWest
Quinsam Iron	CWHmm2	49.86262	-125.48287	GIS_ID_Link66621	TimberWest
Quinsam Iron	CWHmm2	49.86261	-125.48269	GIS_ID_Link66622	Island Timberlands
Quinsam Iron	CWHmm2	49.86238	-125.48281	GIS_ID_Link66623	TimberWest
Quinsam Iron	CWHmm2	49.86217	-125.48287	GIS_ID_Link66624	TimberWest
Quinsam Iron	CWHmm2	49.86232	-125.48271	GIS_ID_Link66625	TimberWest
Quinsam Iron	CWHmm2	49.86212	-125.48275	GIS_ID_Link66626	Island Timberlands
Quinsam Iron	CWHmm2	49.86279	-125.48283	GIS_ID_Link66627	TimberWest
Quinsam Iron	CWHmm2	49.8633	-125.48289	GIS_ID_Link66628	TimberWest
Quinsam Iron	CWHmm2	49.8631	-125.48294	GIS_ID_Link66629	TimberWest
Quinsam Iron	CWHmm2	49.8629	-125.48275	GIS_ID_Link66630	TimberWest
Quinsam Iron	CWHmm2	49.86309	-125.48281	GIS_ID_Link66631	Island Timberlands
Quinsam Iron	CWHmm2	49.8633	-125.48288	GIS_ID_Link66632	TimberWest
Quinsam Iron	CWHmm2	49.86343	-125.48276	GIS_ID_Link66633	TimberWest
Quinsam Iron	CWHmm2	49.86349	-125.48255	GIS_ID_Link66634	Island Timberlands
Quinsam Iron	CWHmm2	49.86372	-125.48249	GIS_ID_Link66635	TimberWest
Quinsam Iron	CWHmm2	49.86402	-125.48201	GIS_ID_Link66636	TimberWest
Quinsam Iron	CWHxm2	49.88594	-125.46346	GIS_ID_Link66637	Island Timberlands
Quinsam Iron	CWHxm2	49.88619	-125.46351	GIS_ID_Link66638	Island Timberlands
Quinsam Iron	CWHxm2	49.90431	-125.44974	GIS_ID_Link66639	TimberWest
Quinsam Iron	CWHxm2	49.90298	-125.45276	GIS_ID_Link66640	TimberWest
Quinsam Iron	CWHxm2	49.90317	-125.45228	GIS_ID_Link66641	TimberWest
Quinsam Iron	CWHxm2	49.90314	-125.45252	GIS_ID_Link66642	TimberWest
Quinsam Iron	CWHxm2	49.8978	-125.46024	GIS_ID_Link66643	TimberWest
Quinsam Iron	CWHxm2	49.89866	-125.46018	GIS_ID_Link66644	TimberWest
Quinsam Iron	CWHxm2	49.90033	-125.45678	GIS_ID_Link66645	TimberWest
Quinsam Iron	CWHxm2	49.90063	-125.45591	GIS_ID_Link66646	Island Timberlands
Quinsam Iron	CWHxm2	49.90124	-125.45572	GIS_ID_Link66647	TimberWest
Quinsam Iron	CWHxm2	49.88895	-125.4648	GIS_ID_Link66648	TimberWest
Quinsam Iron	CWHxm2	49.88899	-125.46478	GIS_ID_Link66649	TimberWest
Quinsam Iron	CWHxm2	49.88875	-125.46475	GIS_ID_Link66650	TimberWest
Quinsam Iron	CWHxm2	49.88865	-125.46462	GIS_ID_Link66651	TimberWest
Quinsam Iron	CWHxm2	49.88838	-125.46455	GIS_ID_Link66652	TimberWest
Quinsam Iron	CWHxm2	49.88828	-125.46448	GIS_ID_Link66653	TimberWest
Quinsam Iron	CWHxm2	49.88793	-125.46421	GIS_ID_Link66654	TimberWest

Location (Basin)	Biogeo Zone (BGC_LABEL)	Latitude	Longitude	GIS_ID	Ownership
Quinsam Iron	CWHxm2	49.88794	-125.46417	GIS_ID_Link66655	TimberWest
Quinsam Iron	CWHxm2	49.8888	-125.46464	GIS_ID_Link66656	Island Timberlands
Quinsam Iron	CWHxm2	49.88834	-125.46441	GIS_ID_Link66657	Island Timberlands
Quinsam Iron	CWHxm2	49.8875	-125.46362	GIS_ID_Link66658	Island Timberlands
Quinsam Iron	CWHxm2	49.88749	-125.46376	GIS_ID_Link66659	Island Timberlands
Quinsam Iron	CWHxm2	49.88771	-125.46399	GIS_ID_Link66660	TimberWest
Quinsam Iron	CWHxm2	49.88873	-125.46518	GIS_ID_Link66661	TimberWest
Quinsam Iron	CWHxm2	49.88815	-125.4649	GIS_ID_Link66662	TimberWest
Quinsam Iron	CWHxm2	49.88838	-125.46475	GIS_ID_Link66663	TimberWest
Quinsam Iron	CWHxm2	49.88757	-125.46421	GIS_ID_Link66664	TimberWest
Quinsam Iron	CWHxm2	49.88744	-125.46411	GIS_ID_Link66665	TimberWest
Quinsam Iron	CWHxm2	49.88793	-125.46411	GIS_ID_Link66666	Island Timberlands
Quinsam Iron	CWHxm2	49.89651	-125.46077	GIS_ID_Link66667	TimberWest
Quinsam Iron	CWHxm2	49.89621	-125.46118	GIS_ID_Link66668	TimberWest
Quinsam Iron	CWHxm2	49.89824	-125.46129	GIS_ID_Link66669	TimberWest
Quinsam Iron	CWHxm2	49.89787	-125.4605	GIS_ID_Link66670	TimberWest
Quinsam Iron	CWHxm2	49.89698	-125.46038	GIS_ID_Link66671	TimberWest
Quinsam Iron	CWHxm2	49.90507	-125.44207	GIS_ID_Link66672	Island Timberlands
Quinsam Iron	CWHxm2	49.91004	-125.4417	GIS_ID_Link66673	Island Timberlands
Quinsam Iron	CWHxm2	49.91213	-125.44142	GIS_ID_Link66674	Island Timberlands
Quinsam Iron	CWHxm2	49.91097	-125.44183	GIS_ID_Link66675	Island Timberlands
Quinsam Iron	CWHxm2	49.91038	-125.44179	GIS_ID_Link66676	Island Timberlands
Quinsam Iron	CWHxm2	49.91044	-125.44197	GIS_ID_Link66677	Island Timberlands
Quinsam Iron	CWHxm2	49.91122	-125.442	GIS_ID_Link66678	Island Timberlands
Quinsam Iron	CWHxm2	49.91125	-125.44218	GIS_ID_Link66679	Island Timberlands
Quinsam Iron	CWHxm2	49.9122	-125.44184	GIS_ID_Link66680	Island Timberlands
Quinsam Iron	CWHxm2	49.91226	-125.44201	GIS_ID_Link66681	Island Timberlands
Quinsam Iron	CWHxm2	49.9106	-125.43895	GIS_ID_Link66682	Island Timberlands
Quinsam Iron	CWHxm2	49.91319	-125.44123	GIS_ID_Link66683	Island Timberlands
Quinsam Iron	CWHxm2	49.91327	-125.44138	GIS_ID_Link66684	Island Timberlands
Quinsam Iron	CWHxm2	49.91597	-125.44151	GIS_ID_Link66685	Island Timberlands
Quinsam Iron	CWHxm2	49.91631	-125.44092	GIS_ID_Link66686	Island Timberlands
Quinsam Iron	CWHxm2	49.91548	-125.44052	GIS_ID_Link66687	Island Timberlands
Quinsam Iron	CWHxm2	49.91442	-125.44017	GIS_ID_Link66688	Island Timberlands
Quinsam Iron	CWHxm2	49.91421	-125.44098	GIS_ID_Link66689	Island Timberlands
Quinsam Iron	CWHxm2	49.91593	-125.44176	GIS_ID_Link66690	Island Timberlands
Quinsam Iron	CWHxm2	49.91433	-125.44106	GIS_ID_Link66691	Island Timberlands
Quinsam Iron	CWHxm2	49.91599	-125.4419	GIS_ID_Link66692	Island Timberlands
Quinsam Iron	CWHxm2	49.91503	-125.44004	GIS_ID_Link66693	Island Timberlands
Quinsam Iron	CWHxm2	49.91651	-125.44108	GIS_ID_Link66694	Island Timberlands
Quinsam Iron	CWHxm2	49.91658	-125.44117	GIS_ID_Link66695	Island Timberlands
Quinsam Iron	CWHxm2	49.91629	-125.44131	GIS_ID_Link66696	Island Timberlands
Quinsam Iron	CWHxm2	49.9152	-125.44075	GIS_ID_Link66697	Island Timberlands
Quinsam Iron	CWHxm2	49.91508	-125.44086	GIS_ID_Link66698	Island Timberlands
Quinsam Iron	CWHxm2	49.91683	-125.44036	GIS_ID_Link66699	Island Timberlands
Quinsam Iron	CWHxm2	49.91825	-125.44049	GIS_ID_Link66700	Island Timberlands
Quinsam Iron	CWHxm2	49.91827	-125.44066	GIS_ID_Link66701	Island Timberlands
Quinsam Iron	CWHxm2	49.91752	-125.44065	GIS_ID_Link66702	Island Timberlands
Quinsam Iron	CWHxm2	49.91726	-125.44052	GIS_ID_Link66703	Island Timberlands
Quinsam Iron	CWHxm2	49.92151	-125.4364	GIS_ID_Link66704	Island Timberlands
Quinsam Iron	CWHxm2	49.92166	-125.43613	GIS_ID_Link66705	Island Timberlands

Location (Basin)	Biogeo Zone (BGC_LABEL)	Latitude	Longitude	GIS_ID	Ownership
Quinsam Iron	CWHxm2	49.92065	-125.43804	GIS_ID_Link66706	Island Timberlands
Quinsam Iron	CWHxm2	49.92072	-125.43819	GIS_ID_Link66707	Island Timberlands
Quinsam Iron	CWHxm2	49.92213	-125.43515	GIS_ID_Link66708	Island Timberlands
Quinsam Iron	CWHxm2	49.92222	-125.43534	GIS_ID_Link66709	Island Timberlands
Quinsam Iron	CWHxm1	49.92411	-125.43406	GIS_ID_Link66710	Island Timberlands
Quinsam Iron	CWHxm1	49.92415	-125.43422	GIS_ID_Link66711	Island Timberlands
Quinsam Iron	CWHxm2	49.88595	-125.46367	GIS_ID_Link66712	Island Timberlands
Quinsam Iron	CWHxm2	49.88607	-125.46351	GIS_ID_Link66713	Island Timberlands
Quinsam Iron	CWHxm2	49.878	-125.47201	GIS_ID_Link66714	TimberWest
Quinsam Iron	CWHxm2	49.88126	-125.46688	GIS_ID_Link66715	Island Timberlands
Quinsam Iron	CWHxm2	49.88248	-125.46608	GIS_ID_Link66716	Island Timberlands
Quinsam Iron	CWHxm2	49.88084	-125.46737	GIS_ID_Link66717	Island Timberlands
Quinsam Iron	CWHxm2	49.88023	-125.46807	GIS_ID_Link66718	Island Timberlands
Quinsam Iron	CWHxm2	49.88164	-125.46674	GIS_ID_Link66719	Island Timberlands
Quinsam Iron	CWHxm2	49.88288	-125.46633	GIS_ID_Link66720	TimberWest
Quinsam Iron	CWHxm2	49.88192	-125.4668	GIS_ID_Link66721	TimberWest
Quinsam Iron	CWHxm2	49.88272	-125.4661	GIS_ID_Link66722	TimberWest
Quinsam Iron	CWHxm2	49.88127	-125.46741	GIS_ID_Link66723	TimberWest
Quinsam Iron	CWHxm2	49.88331	-125.46584	GIS_ID_Link66724	TimberWest
Quinsam Iron	CWHxm2	49.88398	-125.46449	GIS_ID_Link66725	Island Timberlands
Quinsam Iron	CWHxm2	49.8797	-125.46919	GIS_ID_Link66726	TimberWest
Quinsam Iron	CWHxm2	49.8804	-125.4683	GIS_ID_Link66727	TimberWest
Quinsam Iron	CWHxm2	49.86768	-125.47816	GIS_ID_Link66728	Island Timberlands
Quinsam Iron	CWHxm2	49.86791	-125.47834	GIS_ID_Link66729	TimberWest
Quinsam Iron	CWHxm2	49.87127	-125.47493	GIS_ID_Link66730	TimberWest
Quinsam Iron	CWHxm2	49.8684	-125.47813	GIS_ID_Link66731	TimberWest
Quinsam Iron	CWHxm2	49.86852	-125.47809	GIS_ID_Link66732	TimberWest
Quinsam Iron	CWHxm2	49.86823	-125.47808	GIS_ID_Link66733	TimberWest
Quinsam Iron	CWHxm2	49.86849	-125.47805	GIS_ID_Link66734	TimberWest
Quinsam Iron	CWHxm2	49.86832	-125.47805	GIS_ID_Link66735	TimberWest
Quinsam Iron	CWHxm2	49.86915	-125.47694	GIS_ID_Link66736	TimberWest
Quinsam Iron	CWHxm2	49.86886	-125.4775	GIS_ID_Link66737	TimberWest
Quinsam Iron	CWHxm2	49.86889	-125.47729	GIS_ID_Link66738	TimberWest
Quinsam Iron	CWHxm2	49.86911	-125.47719	GIS_ID_Link66739	TimberWest
Quinsam Iron	CWHxm2	49.869	-125.47701	GIS_ID_Link66740	Island Timberlands
Quinsam Iron	CWHxm2	49.86951	-125.4764	GIS_ID_Link66741	Island Timberlands
Quinsam Iron	CWHxm2	49.86925	-125.47666	GIS_ID_Link66742	Island Timberlands
Quinsam Iron	CWHxm2	49.87018	-125.47542	GIS_ID_Link66743	TimberWest
Quinsam Iron	CWHxm2	49.86917	-125.4768	GIS_ID_Link66744	TimberWest
Quinsam Iron	CWHxm2	49.87018	-125.47542	GIS_ID_Link66745	TimberWest
Quinsam Iron	CWHxm2	49.8703	-125.47363	GIS_ID_Link66746	Island Timberlands
Quinsam Iron	CWHxm2	49.87041	-125.47379	GIS_ID_Link66747	TimberWest
Quinsam Iron	CWHxm2	49.8705	-125.47393	GIS_ID_Link66748	TimberWest
Quinsam Iron	CWHxm2	49.87044	-125.47383	GIS_ID_Link66749	TimberWest
Quinsam Iron	CWHxm2	49.87079	-125.47411	GIS_ID_Link66750	TimberWest
Quinsam Iron	CWHxm2	49.87083	-125.47444	GIS_ID_Link66751	TimberWest
Quinsam Iron	CWHxm2	49.87034	-125.47321	GIS_ID_Link66752	TimberWest
Quinsam Iron	CWHxm2	49.87031	-125.47302	GIS_ID_Link66753	TimberWest
Quinsam Iron	CWHxm2	49.87092	-125.47203	GIS_ID_Link66754	TimberWest
Quinsam Iron	CWHxm2	49.87091	-125.4723	GIS_ID_Link66755	TimberWest
Quinsam Iron	CWHxm2	49.87182	-125.47249	GIS_ID_Link66756	Island Timberlands

Location (Basin)	Biogeo Zone (BGC_LABEL)	Latitude	Longitude	GIS_ID	Ownership
Quinsam Iron	CWHxm2	49.87199	-125.47293	GIS_ID_Link66757	Island Timberlands
Quinsam Iron	CWHxm2	49.87187	-125.47235	GIS_ID_Link66758	Island Timberlands
Quinsam Iron	CWHxm2	49.87187	-125.47264	GIS_ID_Link66759	TimberWest
Quinsam Iron	CWHxm2	49.87216	-125.47335	GIS_ID_Link66760	TimberWest
Quinsam Iron	CWHxm2	49.87328	-125.47384	GIS_ID_Link66761	Island Timberlands
Quinsam Iron	CWHxm2	49.87271	-125.47415	GIS_ID_Link66762	TimberWest
Quinsam Iron	CWHxm2	49.8738	-125.47353	GIS_ID_Link66763	TimberWest
Quinsam Iron	CWHxm2	49.87377	-125.47351	GIS_ID_Link66764	TimberWest
Quinsam Iron	CWHxm2	49.87386	-125.47356	GIS_ID_Link66765	TimberWest
Quinsam Iron	CWHxm2	49.86826	-125.47859	GIS_ID_Link66766	TimberWest
Quinsam Iron	CWHxm2	49.86879	-125.47835	GIS_ID_Link66767	TimberWest
Quinsam Iron	CWHxm2	49.87055	-125.47545	GIS_ID_Link66768	TimberWest
Quinsam Iron	CWHxm2	49.87622	-125.47351	GIS_ID_Link66769	Island Timberlands
Quinsam Iron	CWHxm2	49.87627	-125.47361	GIS_ID_Link66770	TimberWest
Quinsam Iron	CWHxm2	49.8761	-125.47357	GIS_ID_Link66771	TimberWest
Quinsam Iron	CWHxm2	49.87608	-125.47377	GIS_ID_Link66772	TimberWest
Quinsam Iron	CWHxm2	49.8767	-125.47444	GIS_ID_Link66773	TimberWest
Quinsam Iron	CWHxm2	49.87549	-125.47298	GIS_ID_Link66774	Island Timberlands
Quinsam Iron	CWHxm2	49.87571	-125.47333	GIS_ID_Link66775	TimberWest
Quinsam Iron	CWHxm2	49.87538	-125.47304	GIS_ID_Link66776	TimberWest
Quinsam Iron	CWHxm2	49.87542	-125.47342	GIS_ID_Link66777	TimberWest
Quinsam Iron	CWHxm2	49.87635	-125.47384	GIS_ID_Link66778	TimberWest
Quinsam Iron	CWHxm2	49.87667	-125.47359	GIS_ID_Link66779	TimberWest
Quinsam Iron	CWHxm2	49.87629	-125.47344	GIS_ID_Link66780	TimberWest
Quinsam Iron	CWHxm2	49.87644	-125.47456	GIS_ID_Link66781	TimberWest
Quinsam Iron	CWHxm2	49.87683	-125.4745	GIS_ID_Link66782	TimberWest
Quinsam Iron	CWHxm2	49.87723	-125.47339	GIS_ID_Link66783	TimberWest
Quinsam Iron	CWHxm2	49.87696	-125.47432	GIS_ID_Link66784	Island Timberlands
Quinsam Iron	CWHxm2	49.87692	-125.4744	GIS_ID_Link66785	Island Timberlands
Quinsam Iron	CWHxm2	49.87699	-125.47474	GIS_ID_Link66786	TimberWest
Quinsam Iron	CWHxm2	49.87715	-125.47379	GIS_ID_Link66787	TimberWest
Quinsam Iron	CWHxm2	49.87722	-125.47311	GIS_ID_Link66788	TimberWest
Quinsam Iron	CWHxm2	49.87718	-125.47355	GIS_ID_Link66789	TimberWest
Quinsam Iron	CWHxm2	49.87722	-125.47261	GIS_ID_Link66790	TimberWest
Quinsam Iron	CWHxm2	49.87751	-125.47237	GIS_ID_Link66791	TimberWest
Quinsam Iron	CWHxm2	49.8779	-125.47192	GIS_ID_Link66792	Island Timberlands
Quinsam Iron	CWHxm2	49.87802	-125.47125	GIS_ID_Link66793	TimberWest
Quinsam Iron	CWHxm2	49.87806	-125.47137	GIS_ID_Link66794	TimberWest
Quinsam Iron	CWHxm2	49.87825	-125.47145	GIS_ID_Link66795	TimberWest
Quinsam Iron	CWHxm2	49.87859	-125.4701	GIS_ID_Link66796	TimberWest
Quinsam Iron	CWHxm2	49.88117	-125.46702	GIS_ID_Link66797	Island Timberlands
Quinsam Iron	CWHxm2	49.88125	-125.46696	GIS_ID_Link66798	Island Timberlands
Quinsam Iron	CWHxm1	49.92313	-125.43458	GIS_ID_Link66799	Island Timberlands
Quinsam Iron	CWHxm2	49.87415	-125.47339	GIS_ID_Link66800	Island Timberlands
Quinsam Iron	CWHxm2	49.87481	-125.47331	GIS_ID_Link66801	TimberWest
Quinsam Iron	CWHxm2	49.87477	-125.47328	GIS_ID_Link66802	TimberWest
Quinsam Iron	CWHxm2	49.87481	-125.47336	GIS_ID_Link66803	TimberWest
Quinsam Iron	CWHxm2	49.87481	-125.47326	GIS_ID_Link66804	TimberWest
Quinsam Iron	CWHmm2	49.867	-125.47892	GIS_ID_Link66805	TimberWest
Quinsam Iron	CWHxm2	49.86753	-125.47807	GIS_ID_Link66806	TimberWest
Quinsam Iron	CWHxm2	49.86726	-125.47858	GIS_ID_Link66807	TimberWest

Location (Basin)	Biogeo Zone (BGC_LABEL)	Latitude	Longitude	GIS_ID	Ownership
Quinsam Iron	CWHmm2	49.8667	-125.47912	GIS_ID_Link66808	TimberWest
Quinsam Iron	CWHmm2	49.86703	-125.47886	GIS_ID_Link66809	TimberWest
Quinsam Iron	CWHxm2	49.86719	-125.47872	GIS_ID_Link66810	TimberWest
Quinsam Iron	CWHmm2	49.86704	-125.47882	GIS_ID_Link66811	TimberWest
Quinsam Iron	CWHmm2	49.8667	-125.47892	GIS_ID_Link66812	Island Timberlands
Quinsam Iron	CWHmm2	49.86702	-125.47897	GIS_ID_Link66813	TimberWest
Quinsam Iron	CWHmm2	49.86588	-125.47929	GIS_ID_Link66814	Island Timberlands
Quinsam Iron	CWHmm2	49.86598	-125.47914	GIS_ID_Link66815	Island Timberlands
Quinsam Iron	CWHmm2	49.8664	-125.4792	GIS_ID_Link66816	TimberWest
Quinsam Iron	CWHmm2	49.86638	-125.47916	GIS_ID_Link66817	TimberWest
Quinsam Iron	CWHmm2	49.86636	-125.47912	GIS_ID_Link66818	TimberWest
Quinsam Iron	CWHmm2	49.86589	-125.47926	GIS_ID_Link66819	TimberWest
Quinsam Iron	CWHmm2	49.86544	-125.48006	GIS_ID_Link66820	Island Timberlands
Quinsam Iron	CWHmm2	49.86572	-125.47958	GIS_ID_Link66821	TimberWest
Quinsam Iron	CWHmm2	49.86501	-125.48062	GIS_ID_Link66822	TimberWest
Quinsam Iron	CWHmm2	49.86537	-125.48024	GIS_ID_Link66823	TimberWest
Quinsam Iron	CWHmm2	49.86557	-125.47999	GIS_ID_Link66824	TimberWest
Quinsam Iron	CWHmm2	49.86518	-125.48044	GIS_ID_Link66825	TimberWest
Quinsam Iron	CWHmm2	49.86563	-125.47979	GIS_ID_Link66826	TimberWest
Quinsam Iron	CWHmm2	49.86521	-125.48048	GIS_ID_Link66827	Island Timberlands
Quinsam Iron	CWHmm2	49.86506	-125.48086	GIS_ID_Link66828	TimberWest
Quinsam Iron	CWHmm2	49.86531	-125.48054	GIS_ID_Link66829	TimberWest
Quinsam Iron	CWHmm2	49.86538	-125.48017	GIS_ID_Link66830	TimberWest
Quinsam Iron	CWHmm2	49.86499	-125.48076	GIS_ID_Link66831	TimberWest
Quinsam Iron	CWHmm2	49.86472	-125.48093	GIS_ID_Link66832	Island Timberlands
Quinsam Iron	CWHmm2	49.86449	-125.48134	GIS_ID_Link66833	TimberWest
Quinsam Iron	CWHmm2	49.86451	-125.48137	GIS_ID_Link66834	TimberWest
Quinsam Iron	CWHmm2	49.86476	-125.48106	GIS_ID_Link66835	TimberWest
Quinsam Iron	CWHmm2	49.86445	-125.48126	GIS_ID_Link66836	TimberWest
Quinsam Iron	CWHmm2	49.86476	-125.48108	GIS_ID_Link66837	TimberWest
Quinsam Iron	CWHmm2	49.86416	-125.48166	GIS_ID_Link66838	Island Timberlands
Quinsam Iron	CWHmm2	49.86406	-125.48176	GIS_ID_Link66839	Island Timberlands
Quinsam Iron	CWHmm2	49.86442	-125.48125	GIS_ID_Link66840	TimberWest
Quinsam Iron	CWHmm2	49.8642	-125.48178	GIS_ID_Link66841	TimberWest
Quinsam Iron	CWHmm2	49.86375	-125.48228	GIS_ID_Link66842	Island Timberlands
Quinsam Iron	CWHmm2	49.85292	-125.49079	GIS_ID_Link66843	Island Timberlands
Quinsam Iron	CWHmm2	49.84527	-125.49098	GIS_ID_Link66844	TimberWest
Quinsam Iron	CWHmm2	49.84215	-125.49594	GIS_ID_Link66845	TimberWest
Quinsam Iron	CWHmm2	49.84055	-125.49757	GIS_ID_Link66846	TimberWest
Quinsam Iron	CWHmm2	49.83994	-125.49725	GIS_ID_Link66847	Island Timberlands
Quinsam Iron	CWHmm2	49.83917	-125.49665	GIS_ID_Link66848	Island Timberlands
Quinsam Iron	CWHmm2	49.83981	-125.49714	GIS_ID_Link66849	Island Timberlands
Quinsam Iron	CWHmm2	49.83922	-125.49659	GIS_ID_Link66850	Island Timberlands
Quinsam Iron	CWHmm2	49.83936	-125.49668	GIS_ID_Link66851	Island Timberlands
Quinsam Iron	CWHmm2	49.83958	-125.49698	GIS_ID_Link66852	TimberWest
Quinsam Iron	CWHmm2	49.83932	-125.49706	GIS_ID_Link66853	TimberWest
Quinsam Iron	CWHmm2	49.8382	-125.4967	GIS_ID_Link66854	Island Timberlands
Quinsam Iron	CWHmm2	49.83834	-125.4966	GIS_ID_Link66855	Island Timberlands
Quinsam Iron	CWHmm2	49.83899	-125.49673	GIS_ID_Link66856	TimberWest
Quinsam Iron	CWHmm2	49.83665	-125.49608	GIS_ID_Link66857	TimberWest
Quinsam Iron	CWHmm2	49.83753	-125.49624	GIS_ID_Link66858	Island Timberlands

Location (Basin)	Biogeo Zone (BGC_LABEL)	Latitude	Longitude	GIS_ID	Ownership
Quinsam Iron	CWHmm2	49.83688	-125.49593	GIS_ID_Link66859	TimberWest
Quinsam Iron	CWHmm2	49.83611	-125.49537	GIS_ID_Link66860	Island Timberlands
Quinsam Iron	CWHmm2	49.83596	-125.49527	GIS_ID_Link66861	Island Timberlands
Quinsam Iron	CWHmm2	49.83667	-125.49575	GIS_ID_Link66862	Island Timberlands
Quinsam Iron	CWHmm2	49.8368	-125.4959	GIS_ID_Link66863	Island Timberlands
Quinsam Iron	CWHmm2	49.8363	-125.4954	GIS_ID_Link66864	Island Timberlands
Quinsam Iron	CWHmm2	49.83548	-125.49574	GIS_ID_Link66865	Island Timberlands
Quinsam Iron	CWHmm2	49.83517	-125.49599	GIS_ID_Link66866	Island Timberlands
Quinsam Iron	CWHmm2	49.83558	-125.49567	GIS_ID_Link66867	TimberWest
Quinsam Iron	CWHmm2	49.83519	-125.49603	GIS_ID_Link66868	TimberWest
Quinsam Iron	CWHmm2	49.83493	-125.4962	GIS_ID_Link66869	Island Timberlands
Quinsam Iron	MHmm1	49.83414	-125.49714	GIS_ID_Link66870	Island Timberlands
Quinsam Iron	CWHmm2	49.83485	-125.4965	GIS_ID_Link66871	TimberWest
Quinsam Iron	CWHmm2	49.83491	-125.4965	GIS_ID_Link66872	TimberWest
Quinsam Iron	MHmm1	49.83435	-125.49722	GIS_ID_Link66873	TimberWest
Quinsam Iron	MHmm1	49.83426	-125.49733	GIS_ID_Link66874	TimberWest
Quinsam Iron	MHmm1	49.8326	-125.49759	GIS_ID_Link66875	Island Timberlands
Quinsam Iron	MHmm1	49.83372	-125.49765	GIS_ID_Link66876	Island Timberlands
Quinsam Iron	MHmm1	49.83301	-125.4976	GIS_ID_Link66877	TimberWest
Quinsam Iron	MHmm1	49.83323	-125.49773	GIS_ID_Link66878	TimberWest
Quinsam Iron	MHmm1	49.83303	-125.49777	GIS_ID_Link66879	TimberWest
Quinsam Iron	MHmm1	49.83165	-125.49798	GIS_ID_Link66880	Island Timberlands
Quinsam Iron	MHmm1	49.83261	-125.49767	GIS_ID_Link66881	Island Timberlands
Quinsam Iron	MHmm1	49.83176	-125.49797	GIS_ID_Link66882	TimberWest
Quinsam Iron	MHmm1	49.83212	-125.49782	GIS_ID_Link66883	TimberWest
Quinsam Iron	MHmm1	49.83199	-125.49795	GIS_ID_Link66884	TimberWest
Quinsam Iron	MHmm1	49.83061	-125.49931	GIS_ID_Link66885	Island Timberlands
Quinsam Iron	MHmm1	49.83126	-125.49817	GIS_ID_Link66886	Island Timberlands
Quinsam Iron	MHmm1	49.83092	-125.49856	GIS_ID_Link66887	Island Timberlands
Quinsam Iron	MHmm1	49.83071	-125.49926	GIS_ID_Link66888	Island Timberlands
Quinsam Iron	MHmm1	49.83145	-125.49809	GIS_ID_Link66889	Island Timberlands
Quinsam Iron	MHmm1	49.8312	-125.49831	GIS_ID_Link66890	TimberWest
Quinsam Iron	MHmm1	49.83077	-125.49918	GIS_ID_Link66891	TimberWest
Quinsam Iron	MHmm1	49.83002	-125.50076	GIS_ID_Link66892	Island Timberlands
Quinsam Iron	MHmm1	49.83012	-125.50026	GIS_ID_Link66893	Island Timberlands
Quinsam Iron	MHmm1	49.82996	-125.50105	GIS_ID_Link66894	TimberWest
Quinsam Iron	MHmm1	49.83036	-125.49986	GIS_ID_Link66895	TimberWest
Quinsam Iron	MHmm1	49.83	-125.50107	GIS_ID_Link66896	TimberWest
Quinsam Iron	MHmm1	49.82933	-125.502	GIS_ID_Link66897	Island Timberlands
Quinsam Iron	MHmm1	49.82965	-125.50183	GIS_ID_Link66898	Island Timberlands
Quinsam Iron	MHmm1	49.82873	-125.50288	GIS_ID_Link66899	Island Timberlands
Quinsam Iron	MHmm1	49.8293	-125.50212	GIS_ID_Link66900	Island Timberlands
Quinsam Iron	MHmm1	49.82963	-125.50185	GIS_ID_Link66901	TimberWest
Quinsam Iron	MHmm1	49.82923	-125.50224	GIS_ID_Link66902	TimberWest
Quinsam Iron	MHmm1	49.82864	-125.50299	GIS_ID_Link66903	Island Timberlands
Quinsam Iron	MHmm1	49.82837	-125.50388	GIS_ID_Link66904	TimberWest
Quinsam Iron	MHmm1	49.82848	-125.5037	GIS_ID_Link66905	TimberWest
Quinsam Iron	MHmm1	49.82839	-125.50403	GIS_ID_Link66906	TimberWest
Quinsam Iron	CWHmm2	49.84549	-125.4913	GIS_ID_Link66907	TimberWest
Quinsam Iron	CWHmm2	49.84585	-125.49089	GIS_ID_Link66908	TimberWest
Quinsam Iron	CWHmm2	49.8468	-125.49154	GIS_ID_Link66909	TimberWest

Location (Basin)	Biogeo Zone (BGC_LABEL)	Latitude	Longitude	GIS_ID	Ownership
Quinsam Iron	CWHmm2	49.84648	-125.4912	GIS_ID_Link66910	TimberWest
Quinsam Iron	CWHmm2	49.84673	-125.49146	GIS_ID_Link66911	TimberWest
Quinsam Iron	CWHmm2	49.84698	-125.49153	GIS_ID_Link66912	TimberWest
Quinsam Iron	CWHmm2	49.8461	-125.49077	GIS_ID_Link66913	TimberWest
Quinsam Iron	CWHmm2	49.84347	-125.49454	GIS_ID_Link66914	TimberWest
Quinsam Iron	CWHmm2	49.84443	-125.49276	GIS_ID_Link66915	TimberWest
Quinsam Iron	CWHmm2	49.84191	-125.49649	GIS_ID_Link66916	TimberWest
Quinsam Iron	CWHmm2	49.84102	-125.4971	GIS_ID_Link66917	TimberWest
Quinsam Iron	CWHmm2	49.8423	-125.49639	GIS_ID_Link66918	TimberWest
Quinsam Iron	CWHmm2	49.84489	-125.4924	GIS_ID_Link66919	TimberWest
Little Qualicum CW	CWHmm2	49.28232	-124.63849	GIS_ID_Link66920	TimberWest
Little Qualicum CW	CWHmm2	49.28285	-124.63959	GIS_ID_Link66921	TimberWest
Little Qualicum CW	CWHmm2	49.28264	-124.61723	GIS_ID_Link66922	TimberWest
Little Qualicum CW	CWHmm2	49.28431	-124.61802	GIS_ID_Link66923	TimberWest
Little Qualicum CW	CWHmm2	49.28316	-124.61734	GIS_ID_Link66924	TimberWest
Little Qualicum CW	CWHxm2	49.28388	-124.6276	GIS_ID_Link66925	TimberWest
Little Qualicum CW	CWHxm2	49.28302	-124.6382	GIS_ID_Link66926	TimberWest
Little Qualicum CW	CWHxm2	49.284	-124.61866	GIS_ID_Link66927	TimberWest
Little Qualicum CW	CWHxm2	49.28435	-124.62687	GIS_ID_Link66928	TimberWest
Little Qualicum CW	CWHxm2	49.2823	-124.61768	GIS_ID_Link66929	TimberWest
Little Qualicum CW	CWHxm2	49.28302	-124.62728	GIS_ID_Link66930	TimberWest
Little Qualicum CW	CWHxm2	49.2847	-124.62477	GIS_ID_Link66931	TimberWest
Little Qualicum CW	CWHxm2	49.28414	-124.63884	GIS_ID_Link66932	TimberWest
Little Qualicum CW	CWHxm2	49.28445	-124.62889	GIS_ID_Link66933	TimberWest
Little Qualicum CW	CWHxm2	49.28283	-124.63239	GIS_ID_Link66934	TimberWest
Little Qualicum CW	CWHxm2	49.28421	-124.6343	GIS_ID_Link66935	TimberWest
Little Qualicum CW	CWHxm2	49.2833	-124.62216	GIS_ID_Link66936	TimberWest
Little Qualicum CW	CWHxm2	49.28369	-124.62769	GIS_ID_Link66937	TimberWest
Little Qualicum CW	CWHxm2	49.28378	-124.62697	GIS_ID_Link66938	TimberWest
Little Qualicum CW	CWHxm2	49.28284	-124.6374	GIS_ID_Link66939	TimberWest
Little Qualicum CW	CWHxm2	49.28448	-124.62438	GIS_ID_Link66940	TimberWest
Little Qualicum CW	CWHxm2	49.28337	-124.63278	GIS_ID_Link66941	TimberWest
Little Qualicum CW	CWHxm2	49.28354	-124.62191	GIS_ID_Link66942	TimberWest
Little Qualicum CW	CWHxm2	49.2832	-124.61785	GIS_ID_Link66943	TimberWest
Little Qualicum CW	CWHxm2	49.28298	-124.61776	GIS_ID_Link66944	TimberWest
Little Qualicum CW	CWHmm2	49.28337	-124.61886	GIS_ID_Link66945	TimberWest
Little Qualicum CW	CWHmm2	49.283	-124.63783	GIS_ID_Link66946	TimberWest
Little Qualicum CW	CWHmm2	49.28241	-124.61793	GIS_ID_Link66947	TimberWest
Little Qualicum CW	CWHmm2	49.28315	-124.61822	GIS_ID_Link66948	TimberWest
Little Qualicum CW	CWHmm2	49.28291	-124.63783	GIS_ID_Link66949	TimberWest
Little Qualicum CW	CWHmm2	49.28313	-124.63774	GIS_ID_Link66950	TimberWest
Little Qualicum CW	CWHmm2	49.28312	-124.61784	GIS_ID_Link66951	TimberWest
Little Qualicum CW	CWHmm2	49.28315	-124.61752	GIS_ID_Link66952	TimberWest
Little Qualicum CW	CWHxm2	49.28506	-124.63682	GIS_ID_Link66953	TimberWest
Little Qualicum CW	CWHxm2	49.28338	-124.62762	GIS_ID_Link66954	TimberWest
Little Qualicum CW	CWHxm2	49.28501	-124.63411	GIS_ID_Link66955	TimberWest
Little Qualicum CW	CWHxm2	49.28486	-124.62914	GIS_ID_Link66956	TimberWest
Little Qualicum CW	CWHxm2	49.28472	-124.63451	GIS_ID_Link66957	TimberWest
Little Qualicum CW	CWHxm2	49.28302	-124.6282	GIS_ID_Link66958	TimberWest
Little Qualicum CW	CWHxm2	49.28308	-124.62626	GIS_ID_Link66959	TimberWest
Little Qualicum CW	CWHxm2	49.28438	-124.6308	GIS_ID_Link66960	TimberWest

Location (Basin)	Biogeo Zone (BGC_LABEL)	Latitude	Longitude	GIS_ID	Ownership
Little Qualicum CW	CWHxm2	49.28424	-124.63768	GIS_ID_Link66961	TimberWest
Little Qualicum CW	CWHxm2	49.28449	-124.62198	GIS_ID_Link66962	TimberWest
Little Qualicum CW	CWHxm2	49.28447	-124.627	GIS_ID_Link66963	TimberWest
Little Qualicum CW	CWHxm2	49.28346	-124.63077	GIS_ID_Link66964	TimberWest
Little Qualicum CW	CWHxm2	49.2837	-124.62781	GIS_ID_Link66965	TimberWest
Little Qualicum CW	CWHxm2	49.28389	-124.62637	GIS_ID_Link66966	TimberWest
Little Qualicum CW	CWHxm2	49.28371	-124.62754	GIS_ID_Link66967	TimberWest
Little Qualicum CW	CWHmm2	49.2825	-124.62242	GIS_ID_Link66968	TimberWest
Little Qualicum CW	CWHxm2	49.28444	-124.63961	GIS_ID_Link66969	TimberWest
Little Qualicum CW	CWHxm2	49.28474	-124.63991	GIS_ID_Link66970	TimberWest
Little Qualicum CW	CWHmm2	49.28227	-124.63479	GIS_ID_Link66971	TimberWest
Little Qualicum CW	CWHmm2	49.28155	-124.63451	GIS_ID_Link66972	TimberWest
Little Qualicum CW	CWHmm2	49.28164	-124.6333	GIS_ID_Link66973	TimberWest
Little Qualicum CW	CWHmm2	49.28183	-124.63969	GIS_ID_Link66974	TimberWest
Little Qualicum CW	CWHxm2	49.28519	-124.62562	GIS_ID_Link66975	TimberWest
Tsable Upper	MHmm1	49.4971	-125.00383	GIS_ID_Link66976	Island Timberlands
Nanaimo Middle	CWHxm2	49.11055	-124.20742	GIS_ID_Link66977	TimberWest
Nanaimo Middle	CWHxm1	49.10552	-124.20524	GIS_ID_Link66978	TimberWest
Rogers	CWHxm2	49.2516	-124.6876	GIS_ID_Link66979	Island Timberlands
Rogers	CWHxm2	49.25054	-124.6846	GIS_ID_Link66980	Island Timberlands
Rogers	CWHxm2	49.25069	-124.6843	GIS_ID_Link66981	Island Timberlands
Rogers	CWHxm2	49.25063	-124.68256	GIS_ID_Link66982	Island Timberlands
Rogers	CWHxm2	49.25056	-124.68273	GIS_ID_Link66983	Island Timberlands
Rogers	CWHxm2	49.25043	-124.68234	GIS_ID_Link66984	Island Timberlands
Rogers	CWHxm2	49.25064	-124.68693	GIS_ID_Link66985	Island Timberlands
Rogers	CWHxm2	49.2507	-124.68706	GIS_ID_Link66986	Island Timberlands
Rogers	CWHxm2	49.25076	-124.68696	GIS_ID_Link66987	Island Timberlands
Rogers	CWHxm2	49.25018	-124.68364	GIS_ID_Link66988	Island Timberlands
Rogers	CWHxm2	49.25261	-124.68806	GIS_ID_Link66989	Island Timberlands
Rogers	CWHxm2	49.25269	-124.68857	GIS_ID_Link66990	Island Timberlands
Rogers	CWHxm2	49.25146	-124.68975	GIS_ID_Link66991	Island Timberlands
Rogers	CWHxm2	49.25216	-124.68855	GIS_ID_Link66992	Island Timberlands
Little Qualicum CW	CWHmm2	49.28085	-124.617	GIS_ID_Link66993	TimberWest
Little Qualicum CW	CWHmm2	49.28103	-124.62004	GIS_ID_Link66994	TimberWest
Little Qualicum CW	CWHmm2	49.28101	-124.61777	GIS_ID_Link66995	TimberWest
Little Qualicum CW	CWHmm2	49.28035	-124.61759	GIS_ID_Link66996	TimberWest
Little Qualicum CW	CWHmm2	49.28034	-124.62038	GIS_ID_Link66997	TimberWest
Little Qualicum CW	CWHmm2	49.28139	-124.62331	GIS_ID_Link66998	TimberWest
Kelvin	CWHmm2	48.68131	-123.77143	GIS_ID_Link66999	Island Timberlands
Kelvin	CWHmm2	48.68098	-123.77249	GIS_ID_Link67000	Island Timberlands
Kelvin	CWHmm2	48.68186	-123.77225	GIS_ID_Link67001	Island Timberlands
Kelvin	CWHmm2	48.68147	-123.7723	GIS_ID_Link67002	Island Timberlands
Kelvin	CWHmm2	48.68173	-123.77222	GIS_ID_Link67003	Island Timberlands
Kelvin	CWHmm2	48.68179	-123.77165	GIS_ID_Link67004	Island Timberlands
Kelvin	CWHmm2	48.68137	-123.77174	GIS_ID_Link67005	Island Timberlands
Kelvin	CWHmm2	48.68111	-123.77245	GIS_ID_Link67006	Island Timberlands
Kelvin	CWHmm2	48.68151	-123.77153	GIS_ID_Link67007	Island Timberlands
Kelvin	CWHmm2	48.68128	-123.77138	GIS_ID_Link67008	Island Timberlands
Kelvin	CWHmm2	48.68156	-123.77116	GIS_ID_Link67009	Island Timberlands
Kelvin	CWHmm2	48.68205	-123.77083	GIS_ID_Link67010	Island Timberlands
Kelvin	CWHmm2	48.68165	-123.77023	GIS_ID_Link67011	Island Timberlands

Location (Basin)	Biogeo Zone (BGC_LABEL)	Latitude	Longitude	GIS_ID	Ownership
Kelvin	CWHmm2	48.68082	-123.77162	GIS_ID_Link67012	Island Timberlands
Kelvin	CWHmm2	48.68079	-123.76996	GIS_ID_Link67013	Island Timberlands
Kelvin	CWHmm2	48.6799	-123.76846	GIS_ID_Link67014	Island Timberlands
Kelvin	CWHmm2	48.6815	-123.76637	GIS_ID_Link67015	Island Timberlands
Kelvin	CWHmm2	48.68118	-123.77043	GIS_ID_Link67016	Island Timberlands
Kelvin	CWHmm2	48.68119	-123.77052	GIS_ID_Link67017	Island Timberlands
Kelvin	CWHmm2	48.68112	-123.77011	GIS_ID_Link67018	Island Timberlands
Kelvin	CWHmm2	48.6813	-123.77063	GIS_ID_Link67019	Island Timberlands
Kelvin	CWHmm2	48.68115	-123.76989	GIS_ID_Link67020	Island Timberlands
Kelvin	CWHmm2	48.68133	-123.7711	GIS_ID_Link67021	Island Timberlands
Kelvin	CWHmm2	48.68155	-123.77144	GIS_ID_Link67022	Island Timberlands
Kelvin	CWHmm2	48.68062	-123.76776	GIS_ID_Link67023	Island Timberlands
Kelvin	CWHmm2	48.68168	-123.77116	GIS_ID_Link67024	Island Timberlands
Kelvin	CWHmm2	48.68199	-123.77014	GIS_ID_Link67025	Island Timberlands
Kelvin	CWHmm2	48.68101	-123.76972	GIS_ID_Link67026	Island Timberlands
Kelvin	CWHmm2	48.68219	-123.76905	GIS_ID_Link67027	Island Timberlands
Kelvin	CWHmm2	48.68108	-123.76966	GIS_ID_Link67028	Island Timberlands
Kelvin	CWHmm2	48.68134	-123.77079	GIS_ID_Link67029	Island Timberlands
Kelvin	CWHmm2	48.68126	-123.77038	GIS_ID_Link67030	Island Timberlands
Kelvin	CWHmm2	48.68128	-123.7705	GIS_ID_Link67031	Island Timberlands
Kelvin	CWHmm2	48.68121	-123.77008	GIS_ID_Link67032	Island Timberlands
Kelvin	CWHmm2	48.68121	-123.77066	GIS_ID_Link67033	Island Timberlands
Kelvin	CWHmm2	48.68177	-123.77056	GIS_ID_Link67034	Island Timberlands
Kelvin	CWHmm2	48.68106	-123.76994	GIS_ID_Link67035	Island Timberlands
Kelvin	CWHmm2	48.68139	-123.77141	GIS_ID_Link67036	Island Timberlands
Kelvin	CWHmm2	48.68152	-123.77097	GIS_ID_Link67037	Island Timberlands
Kelvin	CWHmm2	48.68198	-123.77038	GIS_ID_Link67038	Island Timberlands
Kelvin	CWHmm2	48.6812	-123.77143	GIS_ID_Link67039	Island Timberlands
Kelvin	CWHmm2	48.68192	-123.76513	GIS_ID_Link67040	Island Timberlands
Kelvin	CWHmm2	48.68062	-123.77091	GIS_ID_Link67041	Island Timberlands
Kelvin	CWHmm2	48.68074	-123.76437	GIS_ID_Link67042	Island Timberlands
Kelvin	CWHmm2	48.68139	-123.77122	GIS_ID_Link67043	Island Timberlands
Kelvin	CWHmm2	48.68121	-123.77044	GIS_ID_Link67044	Island Timberlands
Kelvin	CWHmm2	48.68177	-123.77063	GIS_ID_Link67045	Island Timberlands
Kelvin	CWHmm2	48.68	-123.7709	GIS_ID_Link67046	Island Timberlands
Kelvin	CWHmm2	48.67993	-123.77003	GIS_ID_Link67047	Island Timberlands
Kelvin	CWHmm2	48.68202	-123.77013	GIS_ID_Link67048	Island Timberlands
Kelvin	CWHmm2	48.68272	-123.76944	GIS_ID_Link67049	Island Timberlands
Kelvin	CWHmm2	48.68241	-123.77014	GIS_ID_Link67050	Island Timberlands
Kelvin	CWHmm2	48.68232	-123.76982	GIS_ID_Link67051	Island Timberlands
Kelvin	CWHmm2	48.6822	-123.77001	GIS_ID_Link67052	Island Timberlands
Kelvin	CWHmm2	48.68276	-123.77031	GIS_ID_Link67053	Island Timberlands
Kelvin	CWHmm2	48.68296	-123.77044	GIS_ID_Link67054	Island Timberlands
Kelvin	CWHmm2	48.68104	-123.77286	GIS_ID_Link67055	Island Timberlands
Kelvin	CWHmm2	48.68451	-123.76984	GIS_ID_Link67056	Island Timberlands
Kelvin	CWHmm2	48.68423	-123.76914	GIS_ID_Link67057	Island Timberlands
Kelvin	CWHmm2	48.68355	-123.76739	GIS_ID_Link67058	Island Timberlands
Kelvin	CWHmm2	48.68418	-123.76937	GIS_ID_Link67059	Island Timberlands
Kelvin	CWHmm2	48.68375	-123.76846	GIS_ID_Link67060	Island Timberlands
Kelvin	CWHmm2	48.68446	-123.76971	GIS_ID_Link67061	Island Timberlands
Kelvin	CWHmm2	48.68406	-123.7686	GIS_ID_Link67062	Island Timberlands

Location (Basin)	Biogeo Zone (BGC_LABEL)	Latitude	Longitude	GIS_ID	Ownership
Kelvin	CWHmm2	48.6824	-123.76385	GIS_ID_Link67063	Island Timberlands
Kelvin	CWHmm2	48.68241	-123.76489	GIS_ID_Link67064	Island Timberlands
Kelvin	CWHmm2	48.68298	-123.76543	GIS_ID_Link67065	Island Timberlands
Kelvin	CWHmm2	48.68427	-123.7714	GIS_ID_Link67066	Island Timberlands
Kelvin	CWHmm2	48.68499	-123.77306	GIS_ID_Link67067	Island Timberlands
Kelvin	CWHmm2	48.68508	-123.7731	GIS_ID_Link67068	Island Timberlands
Kelvin	CWHmm2	48.68499	-123.77233	GIS_ID_Link67069	Island Timberlands
Kelvin	CWHmm2	48.68525	-123.77299	GIS_ID_Link67070	Island Timberlands
Kelvin	CWHmm2	48.68521	-123.77275	GIS_ID_Link67071	Island Timberlands
Kelvin	CWHmm2	48.68514	-123.77281	GIS_ID_Link67072	Island Timberlands
Koksilah Lower	CDFmm	48.70698	-123.66896	GIS_ID_Link67073	Island Timberlands
Koksilah Lower	CDFmm	48.70754	-123.66722	GIS_ID_Link67074	Island Timberlands
Koksilah Lower	CDFmm	48.70797	-123.67033	GIS_ID_Link67075	Island Timberlands
Koksilah Lower	CDFmm	48.7077	-123.66909	GIS_ID_Link67076	Island Timberlands
Koksilah Lower	CDFmm	48.70794	-123.66961	GIS_ID_Link67077	Island Timberlands
Koksilah Lower	CDFmm	48.70636	-123.66732	GIS_ID_Link67078	Island Timberlands
Koksilah Lower	CWHxm1	48.70237	-123.66586	GIS_ID_Link67079	Island Timberlands
Koksilah Lower	CDFmm	48.70366	-123.66567	GIS_ID_Link67080	Island Timberlands
Koksilah Lower	CDFmm	48.70526	-123.66585	GIS_ID_Link67081	Island Timberlands
Koksilah Lower	CWHxm1	48.69873	-123.66564	GIS_ID_Link67082	Island Timberlands
Koksilah Lower	CWHxm1	48.69876	-123.6667	GIS_ID_Link67083	Island Timberlands
Koksilah Lower	CWHxm1	48.69847	-123.66686	GIS_ID_Link67084	Island Timberlands
Koksilah Lower	CWHxm1	48.69888	-123.66474	GIS_ID_Link67085	Island Timberlands
Koksilah Lower	CWHxm1	48.69828	-123.66441	GIS_ID_Link67086	Island Timberlands
Koksilah Lower	CWHxm1	48.69891	-123.66461	GIS_ID_Link67087	Island Timberlands
Koksilah Lower	CDFmm	48.7025	-123.66414	GIS_ID_Link67088	Island Timberlands
Koksilah Lower	CDFmm	48.70518	-123.66425	GIS_ID_Link67089	Island Timberlands
Koksilah Lower	CDFmm	48.70505	-123.66726	GIS_ID_Link67090	Island Timberlands
Koksilah Lower	CDFmm	48.70551	-123.66531	GIS_ID_Link67091	Island Timberlands
Shawnigan CW	CWHxm2	48.61991	-123.72142	GIS_ID_Link67092	Island Timberlands
Shawnigan CW	CWHxm2	48.62017	-123.72191	GIS_ID_Link67093	Island Timberlands
Shawnigan CW	CWHxm2	48.61852	-123.71026	GIS_ID_Link67094	Island Timberlands
Shawnigan CW	CWHxm2	48.61829	-123.70886	GIS_ID_Link67095	Island Timberlands
Shawnigan CW	CWHxm2	48.61684	-123.71061	GIS_ID_Link67096	Island Timberlands
Shawnigan CW	CWHxm2	48.61592	-123.71439	GIS_ID_Link67097	Island Timberlands
Shawnigan CW	CWHxm2	48.61764	-123.71584	GIS_ID_Link67098	Island Timberlands
Shawnigan CW	CWHxm2	48.61684	-123.71424	GIS_ID_Link67099	Island Timberlands
Sooke CW	CWHxm2	48.61371	-123.71409	GIS_ID_Link67100	Island Timberlands
Sooke CW	CWHxm2	48.61441	-123.71436	GIS_ID_Link67101	Island Timberlands
Sooke CW	CWHxm2	48.61426	-123.71602	GIS_ID_Link67102	Island Timberlands
Sooke CW	CWHxm2	48.61466	-123.71608	GIS_ID_Link67103	Island Timberlands
Sooke CW	CWHxm2	48.61378	-123.7162	GIS_ID_Link67104	Island Timberlands
Sooke CW	CWHxm2	48.61374	-123.71614	GIS_ID_Link67105	Island Timberlands
Sooke CW	CWHxm2	48.61447	-123.71612	GIS_ID_Link67106	Island Timberlands
Sooke CW	CWHxm2	48.61429	-123.71598	GIS_ID_Link67107	Island Timberlands
Sooke CW	CWHxm2	48.61468	-123.71597	GIS_ID_Link67108	Island Timberlands
Sooke CW	CWHxm2	48.61484	-123.71615	GIS_ID_Link67109	Island Timberlands
Sooke CW	CWHxm2	48.61571	-123.71606	GIS_ID_Link67110	Island Timberlands
Sooke CW	CWHxm2	48.61481	-123.71621	GIS_ID_Link67111	Island Timberlands
Sooke CW	CWHxm2	48.6144	-123.71599	GIS_ID_Link67112	Island Timberlands
Sooke CW	CWHxm2	48.61397	-123.71603	GIS_ID_Link67113	Island Timberlands

Location (Basin)	Biogeo Zone (BGC_LABEL)	Latitude	Longitude	GIS_ID	Ownership
Sooke CW	CWHxm2	48.61499	-123.71616	GIS_ID_Link67114	Island Timberlands
Sooke CW	CWHxm2	48.61501	-123.71606	GIS_ID_Link67115	Island Timberlands
Shawnigan CW	CWHxm2	48.61509	-123.71533	GIS_ID_Link67116	Island Timberlands
Shawnigan CW	CWHxm2	48.61539	-123.71545	GIS_ID_Link67117	Island Timberlands
Shawnigan CW	CWHxm2	48.61759	-123.71205	GIS_ID_Link67118	Island Timberlands
Shawnigan CW	CWHxm2	48.61976	-123.71107	GIS_ID_Link67119	Island Timberlands
Shawnigan CW	CWHxm2	48.61917	-123.71117	GIS_ID_Link67120	Island Timberlands
Shawnigan CW	CWHxm2	48.61894	-123.70666	GIS_ID_Link67121	Island Timberlands
Cowichan Lake	CWHxm2	48.88253	-124.2217	GIS_ID_Link67122	TimberWest
Cowichan Lake	CWHxm2	48.88448	-124.22155	GIS_ID_Link67123	TimberWest
Nanaimo River South CW	CWHmm2	48.9648	-124.14315	GIS_ID_Link67124	Island Timberlands
Nanaimo River South CW	CWHmm2	48.96575	-124.1424	GIS_ID_Link67125	Island Timberlands
Nanaimo River South CW	CWHmm2	48.96463	-124.14204	GIS_ID_Link67126	Island Timberlands
Nanaimo River South CW	CWHmm2	48.96432	-124.14141	GIS_ID_Link67127	Island Timberlands
Nanaimo River South CW	CWHmm2	48.96348	-124.14192	GIS_ID_Link67128	Island Timberlands
Nanaimo River South CW	MHmm1	48.96628	-124.13445	GIS_ID_Link67129	Island Timberlands
Nanaimo River South CW	MHmm1	48.96659	-124.13534	GIS_ID_Link67130	Island Timberlands
Nanaimo River South CW	MHmm1	48.96451	-124.13401	GIS_ID_Link67131	Island Timberlands
Little Qualicum CW	MHmm1	49.26727	-124.58762	GIS_ID_Link67132	Island Timberlands
Little Qualicum CW	MHmm1	49.26233	-124.59272	GIS_ID_Link67133	Island Timberlands
Little Qualicum CW	MHmm1	49.26331	-124.59281	GIS_ID_Link67134	Island Timberlands
Little Qualicum CW	MHmm1	49.26186	-124.59269	GIS_ID_Link67135	Island Timberlands
Cottonwood	CWHmm2	48.91625	-124.23065	GIS_ID_Link67136	TimberWest
Cottonwood	CWHmm2	48.91572	-124.23005	GIS_ID_Link67137	TimberWest
Cottonwood	CWHmm2	48.91592	-124.23056	GIS_ID_Link67138	TimberWest
Cottonwood	CWHmm2	48.91601	-124.23106	GIS_ID_Link67139	TimberWest
Cottonwood	CWHmm2	48.91608	-124.231	GIS_ID_Link67140	TimberWest
Youbou CW	CWHxm2	48.868	-124.1648	GIS_ID_Link67141	TimberWest
Youbou CW	CWHxm2	48.8677	-124.16323	GIS_ID_Link67142	TimberWest
Youbou CW	CWHxm2	48.86808	-124.1639	GIS_ID_Link67143	TimberWest
Youbou CW	CWHxm2	48.86818	-124.16477	GIS_ID_Link67144	TimberWest
Youbou CW	CWHxm2	48.86791	-124.1642	GIS_ID_Link67145	TimberWest
Youbou CW	CWHxm2	48.86806	-124.16406	GIS_ID_Link67146	TimberWest
Youbou CW	CWHxm2	48.86803	-124.16217	GIS_ID_Link67147	TimberWest
Youbou CW	CWHxm2	48.86925	-124.16304	GIS_ID_Link67148	TimberWest
Youbou CW	CWHxm2	48.86845	-124.16356	GIS_ID_Link67149	TimberWest
Youbou CW	CWHxm2	48.86679	-124.1634	GIS_ID_Link67150	TimberWest
Youbou CW	CWHxm2	48.86709	-124.15642	GIS_ID_Link67151	TimberWest
Youbou CW	CWHxm2	48.86853	-124.15753	GIS_ID_Link67152	TimberWest
Youbou CW	CWHxm2	48.86635	-124.15769	GIS_ID_Link67153	TimberWest
Youbou CW	CWHxm2	48.86706	-124.15981	GIS_ID_Link67154	TimberWest
Youbou CW	CWHxm2	48.8656	-124.15291	GIS_ID_Link67155	TimberWest
Youbou CW	CWHxm2	48.86684	-124.1534	GIS_ID_Link67156	TimberWest
Youbou CW	CWHxm2	48.86615	-124.15236	GIS_ID_Link67157	TimberWest
Youbou CW	CWHxm2	48.86641	-124.15248	GIS_ID_Link67158	TimberWest
Youbou CW	CWHxm2	48.86588	-124.15248	GIS_ID_Link67159	TimberWest
Youbou CW	CWHxm2	48.86566	-124.15247	GIS_ID_Link67160	TimberWest
Youbou CW	CWHxm2	48.86604	-124.15263	GIS_ID_Link67161	TimberWest
Youbou CW	CWHxm2	48.8656	-124.15135	GIS_ID_Link67162	TimberWest
Youbou CW	CWHxm2	48.86621	-124.1512	GIS_ID_Link67163	TimberWest
Youbou CW	CWHxm2	48.86548	-124.1513	GIS_ID_Link67164	TimberWest

Location (Basin)	Biogeo Zone (BGC_LABEL)	Latitude	Longitude	GIS_ID	Ownership
Youbou CW	CWHxm2	48.86576	-124.15121	GIS_ID_Link67165	TimberWest
Youbou CW	CWHxm2	48.86471	-124.15023	GIS_ID_Link67166	TimberWest
Youbou CW	CWHxm2	48.86489	-124.14669	GIS_ID_Link67167	TimberWest
Youbou CW	CWHxm2	48.86479	-124.14818	GIS_ID_Link67168	TimberWest
Youbou CW	CWHxm2	48.86507	-124.15013	GIS_ID_Link67169	TimberWest
Youbou CW	CWHxm2	48.86544	-124.14948	GIS_ID_Link67170	TimberWest
Youbou CW	CWHxm2	48.86526	-124.15006	GIS_ID_Link67171	TimberWest
Youbou CW	CWHxm2	48.86369	-124.14282	GIS_ID_Link67172	TimberWest
Youbou CW	CWHxm2	48.86425	-124.14288	GIS_ID_Link67173	TimberWest
Youbou CW	CWHxm2	48.86363	-124.14179	GIS_ID_Link67174	TimberWest
Youbou CW	CWHxm2	48.86359	-124.14379	GIS_ID_Link67175	TimberWest
Youbou CW	CWHxm2	48.86411	-124.14393	GIS_ID_Link67176	TimberWest
Youbou CW	CWHxm2	48.86408	-124.14513	GIS_ID_Link67177	TimberWest
Youbou CW	CWHxm2	48.86767	-124.16447	GIS_ID_Link67178	TimberWest
Youbou CW	CWHxm2	48.86553	-124.15397	GIS_ID_Link67179	TimberWest
Youbou CW	CWHxm2	48.86695	-124.15244	GIS_ID_Link67180	TimberWest
Youbou CW	CWHxm2	48.86539	-124.15245	GIS_ID_Link67181	TimberWest
Youbou CW	CWHxm2	48.86657	-124.15219	GIS_ID_Link67182	TimberWest
Youbou CW	CWHxm2	48.86392	-124.14494	GIS_ID_Link67183	TimberWest
Youbou CW	CWHxm2	48.86966	-124.16583	GIS_ID_Link67184	TimberWest
Youbou CW	CWHxm2	48.86945	-124.166	GIS_ID_Link67185	TimberWest
Youbou CW	CWHxm2	48.86962	-124.16566	GIS_ID_Link67186	TimberWest
Youbou CW	CWHxm2	48.86944	-124.16474	GIS_ID_Link67187	TimberWest
Youbou CW	CWHxm2	48.86819	-124.16554	GIS_ID_Link67188	TimberWest
Youbou CW	CWHxm2	48.86839	-124.16545	GIS_ID_Link67189	TimberWest
Youbou CW	CWHxm2	48.86822	-124.16566	GIS_ID_Link67190	TimberWest
Youbou CW	CWHxm2	48.86847	-124.16579	GIS_ID_Link67191	TimberWest
Youbou CW	CWHxm2	48.86844	-124.16566	GIS_ID_Link67192	TimberWest
Youbou CW	CWHxm2	48.8683	-124.16582	GIS_ID_Link67193	TimberWest
Youbou CW	CWHxm2	48.86871	-124.16569	GIS_ID_Link67194	TimberWest
Youbou CW	CWHxm2	48.86887	-124.16567	GIS_ID_Link67195	TimberWest
Youbou CW	CWHxm2	48.8691	-124.16535	GIS_ID_Link67196	TimberWest
Youbou CW	CWHxm2	48.86739	-124.16515	GIS_ID_Link67197	TimberWest
Youbou CW	CWHxm2	48.86673	-124.16505	GIS_ID_Link67198	TimberWest
Youbou CW	CWHxm2	48.86726	-124.16562	GIS_ID_Link67199	TimberWest
Youbou CW	CWHxm2	48.86691	-124.16566	GIS_ID_Link67200	TimberWest
Youbou CW	CWHxm2	48.86709	-124.16573	GIS_ID_Link67201	TimberWest
Youbou CW	CWHxm2	48.86718	-124.16506	GIS_ID_Link67202	TimberWest
Youbou CW	CWHxm2	48.86773	-124.16536	GIS_ID_Link67203	TimberWest
Youbou CW	CWHxm2	48.86733	-124.16562	GIS_ID_Link67204	TimberWest
Youbou CW	CWHxm2	48.86771	-124.16557	GIS_ID_Link67205	TimberWest
Youbou CW	CWHxm2	48.86764	-124.16577	GIS_ID_Link67206	TimberWest
Youbou CW	CWHxm2	48.86876	-124.16565	GIS_ID_Link67207	TimberWest
Youbou CW	CWHxm2	48.86862	-124.16559	GIS_ID_Link67208	TimberWest
Youbou CW	CWHxm2	48.86785	-124.16487	GIS_ID_Link67209	TimberWest
Youbou CW	CWHxm2	48.86802	-124.16563	GIS_ID_Link67210	TimberWest
Youbou CW	CWHxm2	48.86785	-124.16563	GIS_ID_Link67211	TimberWest
Youbou CW	CWHxm2	48.86894	-124.16569	GIS_ID_Link67212	TimberWest
Youbou CW	CWHxm2	48.86637	-124.16501	GIS_ID_Link67213	TimberWest
Youbou CW	CWHxm2	48.86822	-124.16111	GIS_ID_Link67214	TimberWest
Youbou CW	CWHxm2	48.86798	-124.16004	GIS_ID_Link67215	TimberWest

Location (Basin)	Biogeo Zone (BGC_LABEL)	Latitude	Longitude	GIS_ID	Ownership
Beaufort West	CWHmm2	49.48091	-125.02754	GIS_ID_Link67216	Island Timberlands
Beaufort West	CWHmm2	49.48103	-125.02317	GIS_ID_Link67217	Island Timberlands
Beaufort West	MHmm1	49.47942	-125.02339	GIS_ID_Link67218	Island Timberlands
Beaufort West	CWHmm2	49.4838	-125.02157	GIS_ID_Link67219	Island Timberlands
Beaufort West	CWHmm2	49.48772	-125.02399	GIS_ID_Link67220	Island Timberlands
Beaufort West	CWHmm2	49.48185	-125.02378	GIS_ID_Link67221	Island Timberlands
Beaufort West	CWHmm2	49.48393	-125.02235	GIS_ID_Link67222	Island Timberlands
Beaufort West	CWHmm2	49.48432	-125.02454	GIS_ID_Link67223	Island Timberlands
Beaufort West	CWHmm2	49.48417	-125.02363	GIS_ID_Link67224	Island Timberlands
Beaufort West	CWHmm2	49.48432	-125.02398	GIS_ID_Link67225	Island Timberlands
Beaufort West	CWHmm2	49.48438	-125.02414	GIS_ID_Link67226	Island Timberlands
Beaufort West	CWHmm2	49.4835	-125.02294	GIS_ID_Link67227	Island Timberlands
Beaufort West	CWHmm2	49.4828	-125.02256	GIS_ID_Link67228	Island Timberlands
Beaufort West	CWHmm2	49.48251	-125.02426	GIS_ID_Link67229	Island Timberlands
Rogers	CWHxm2	49.25003	-124.68135	GIS_ID_Link67230	Island Timberlands
Puntledge Willemar CW	CWHxm2	49.51005	-125.2127	GIS_ID_Link67231	TimberWest
Cottonwood	CWHmm2	48.91493	-124.22978	GIS_ID_Link67232	TimberWest
Cottonwood	CWHmm2	48.91519	-124.2279	GIS_ID_Link67233	TimberWest
Puntledge Willemar CW	CWHxm2	49.5116	-125.2119	GIS_ID_Link67234	TimberWest
Puntledge Willemar CW	CWHxm2	49.51179	-125.20864	GIS_ID_Link67235	TimberWest
Puntledge Willemar CW	CWHxm2	49.51062	-125.20935	GIS_ID_Link67236	TimberWest
Puntledge Willemar CW	CWHxm2	49.51168	-125.21033	GIS_ID_Link67237	TimberWest
Puntledge Willemar CW	CWHxm2	49.51068	-125.20944	GIS_ID_Link67238	TimberWest
Puntledge Willemar CW	CWHxm2	49.51079	-125.2094	GIS_ID_Link67239	TimberWest
Puntledge Willemar CW	CWHxm2	49.51225	-125.20824	GIS_ID_Link67240	TimberWest
Puntledge Willemar CW	CWHxm2	49.51188	-125.20908	GIS_ID_Link67241	TimberWest
Puntledge Willemar CW	CWHxm2	49.51168	-125.21132	GIS_ID_Link67242	TimberWest
Puntledge Willemar CW	CWHxm2	49.51061	-125.2078	GIS_ID_Link67243	TimberWest
Puntledge Willemar CW	CWHxm2	49.51081	-125.20781	GIS_ID_Link67244	TimberWest
Puntledge Willemar CW	CWHxm2	49.51052	-125.20886	GIS_ID_Link67245	TimberWest
Puntledge Willemar CW	CWHxm2	49.51049	-125.20946	GIS_ID_Link67246	TimberWest
Puntledge Willemar CW	CWHxm2	49.51038	-125.20942	GIS_ID_Link67247	TimberWest
Puntledge Willemar CW	CWHxm2	49.5103	-125.20806	GIS_ID_Link67248	TimberWest
Puntledge Willemar CW	CWHxm2	49.51062	-125.21263	GIS_ID_Link67249	TimberWest
Puntledge Willemar CW	CWHxm2	49.51066	-125.21514	GIS_ID_Link67250	TimberWest
Puntledge Willemar CW	CWHxm2	49.51052	-125.2109	GIS_ID_Link67251	TimberWest
Puntledge Willemar CW	CWHxm2	49.51091	-125.21124	GIS_ID_Link67252	TimberWest
Puntledge Willemar CW	CWHxm2	49.51076	-125.21119	GIS_ID_Link67253	TimberWest
Puntledge Willemar CW	CWHxm2	49.51087	-125.21139	GIS_ID_Link67254	TimberWest
Puntledge Willemar CW	CWHxm2	49.51049	-125.21096	GIS_ID_Link67255	TimberWest
Puntledge Willemar CW	CWHxm2	49.51029	-125.21165	GIS_ID_Link67256	TimberWest
Puntledge Willemar CW	CWHxm2	49.5103	-125.21266	GIS_ID_Link67257	TimberWest
Puntledge Willemar CW	CWHxm2	49.51057	-125.21093	GIS_ID_Link67258	TimberWest
Puntledge Willemar CW	CWHxm2	49.51055	-125.21103	GIS_ID_Link67259	TimberWest
Puntledge Willemar CW	CWHxm2	49.51045	-125.2109	GIS_ID_Link67260	TimberWest
Puntledge Willemar CW	CWHxm2	49.51028	-125.21149	GIS_ID_Link67261	TimberWest
Puntledge Willemar CW	CWHxm2	49.5104	-125.21284	GIS_ID_Link67262	TimberWest
Puntledge Willemar CW	CWHxm2	49.51067	-125.21103	GIS_ID_Link67263	TimberWest
Puntledge Willemar CW	CWHxm2	49.51041	-125.21087	GIS_ID_Link67264	TimberWest
Puntledge Willemar CW	CWHxm2	49.51065	-125.21112	GIS_ID_Link67265	TimberWest
Puntledge Willemar CW	CWHxm2	49.51076	-125.21131	GIS_ID_Link67266	TimberWest

Location (Basin)	Biogeo Zone (BGC_LABEL)	Latitude	Longitude	GIS_ID	Ownership
Puntledge Willemar CW	CWHxm2	49.5109	-125.21128	GIS_ID_Link67267	TimberWest
Puntledge Willemar CW	CWHxm2	49.51087	-125.21132	GIS_ID_Link67268	TimberWest
Puntledge Willemar CW	CWHxm2	49.51012	-125.21306	GIS_ID_Link67269	TimberWest
Puntledge Willemar CW	CWHxm2	49.51007	-125.21302	GIS_ID_Link67270	TimberWest
Puntledge Willemar CW	CWHxm2	49.51033	-125.21082	GIS_ID_Link67271	TimberWest
Puntledge Willemar CW	CWHxm2	49.51047	-125.21522	GIS_ID_Link67272	TimberWest
Puntledge Willemar CW	CWHxm2	49.51086	-125.21703	GIS_ID_Link67273	TimberWest
Puntledge Willemar CW	CWHxm2	49.51067	-125.21602	GIS_ID_Link67274	TimberWest
Puntledge Willemar CW	CWHxm2	49.51082	-125.2168	GIS_ID_Link67275	TimberWest
Puntledge Willemar CW	CWHxm2	49.51126	-125.21186	GIS_ID_Link67276	TimberWest
Puntledge Willemar CW	CWHxm2	49.51128	-125.21172	GIS_ID_Link67277	TimberWest
Puntledge Willemar CW	CWHxm2	49.51148	-125.21213	GIS_ID_Link67278	TimberWest
Puntledge Willemar CW	CWHxm2	49.51201	-125.21297	GIS_ID_Link67279	TimberWest
Puntledge Willemar CW	CWHxm2	49.51189	-125.21272	GIS_ID_Link67280	TimberWest
Puntledge Willemar CW	CWHxm2	49.51179	-125.21252	GIS_ID_Link67281	TimberWest
Puntledge Willemar CW	CWHxm2	49.51159	-125.21221	GIS_ID_Link67282	TimberWest
Puntledge Willemar CW	CWHxm2	49.51167	-125.21234	GIS_ID_Link67283	TimberWest
Puntledge Willemar CW	CWHxm2	49.51152	-125.21862	GIS_ID_Link67284	TimberWest
Puntledge Willemar CW	CWHxm2	49.51124	-125.21812	GIS_ID_Link67285	TimberWest
Puntledge Willemar CW	CWHmm1	49.50988	-125.22771	GIS_ID_Link67286	TimberWest
Puntledge Willemar CW	CWHmm1	49.51011	-125.22853	GIS_ID_Link67287	TimberWest
Puntledge Willemar CW	CWHmm1	49.50979	-125.23001	GIS_ID_Link67288	TimberWest
Puntledge Willemar CW	CWHmm1	49.51093	-125.22375	GIS_ID_Link67289	TimberWest
Puntledge Willemar CW	CWHmm1	49.50956	-125.22777	GIS_ID_Link67290	TimberWest
Puntledge Willemar CW	CWHmm1	49.50966	-125.22756	GIS_ID_Link67291	TimberWest
Puntledge Willemar CW	CWHmm1	49.50923	-125.2287	GIS_ID_Link67292	TimberWest
Puntledge Willemar CW	CWHmm1	49.50812	-125.23035	GIS_ID_Link67293	TimberWest
Puntledge Willemar CW	CWHmm1	49.5098	-125.22609	GIS_ID_Link67294	TimberWest
Puntledge Willemar CW	CWHmm1	49.50686	-125.23307	GIS_ID_Link67295	TimberWest
Puntledge Willemar CW	CWHmm1	49.50955	-125.22715	GIS_ID_Link67296	TimberWest
Puntledge Willemar CW	CWHmm1	49.51085	-125.22413	GIS_ID_Link67297	TimberWest
Puntledge Willemar CW	CWHmm1	49.51046	-125.225	GIS_ID_Link67298	TimberWest
Puntledge Willemar CW	CWHxm2	49.51126	-125.22262	GIS_ID_Link67299	TimberWest
Puntledge Willemar CW	CWHmm1	49.5101	-125.22338	GIS_ID_Link67300	TimberWest
Puntledge Willemar CW	CWHmm1	49.50998	-125.22497	GIS_ID_Link67301	TimberWest
Puntledge Willemar CW	CWHmm1	49.51046	-125.22369	GIS_ID_Link67302	TimberWest
Puntledge Willemar CW	CWHmm1	49.51005	-125.22229	GIS_ID_Link67303	TimberWest
Puntledge Willemar CW	CWHmm1	49.51024	-125.22494	GIS_ID_Link67304	TimberWest
Puntledge Willemar CW	CWHmm1	49.51001	-125.22514	GIS_ID_Link67305	TimberWest
Puntledge Willemar CW	CWHmm1	49.51011	-125.22248	GIS_ID_Link67306	TimberWest
Puntledge Willemar CW	CWHxm2	49.51064	-125.22161	GIS_ID_Link67307	TimberWest
Puntledge Willemar CW	CWHmm1	49.51025	-125.22108	GIS_ID_Link67308	TimberWest
Puntledge Willemar CW	CWHmm1	49.51037	-125.22081	GIS_ID_Link67309	TimberWest
Puntledge Willemar CW	CWHmm1	49.50993	-125.22036	GIS_ID_Link67310	TimberWest
Puntledge Willemar CW	CWHmm1	49.50988	-125.21997	GIS_ID_Link67311	TimberWest
Puntledge Willemar CW	CWHmm1	49.50984	-125.22072	GIS_ID_Link67312	TimberWest
Puntledge Willemar CW	CWHmm1	49.50977	-125.2198	GIS_ID_Link67313	TimberWest
Puntledge Willemar CW	CWHxm2	49.50999	-125.21392	GIS_ID_Link67314	TimberWest
Puntledge Willemar CW	CWHxm2	49.50993	-125.21405	GIS_ID_Link67315	TimberWest
Puntledge Willemar CW	CWHxm2	49.50964	-125.21554	GIS_ID_Link67316	TimberWest
Puntledge Willemar CW	CWHxm2	49.50975	-125.21478	GIS_ID_Link67317	TimberWest

Location (Basin)	Biogeo Zone (BGC_LABEL)	Latitude	Longitude	GIS_ID	Ownership
Puntledge Willemar CW	CWHmm1	49.50514	-125.23714	GIS_ID_Link67318	TimberWest
Puntledge Willemar CW	CWHmm1	49.50473	-125.23809	GIS_ID_Link67319	TimberWest
Puntledge Willemar CW	CWHmm1	49.50568	-125.23552	GIS_ID_Link67320	TimberWest
Puntledge Willemar CW	CWHmm1	49.50633	-125.23487	GIS_ID_Link67321	TimberWest
Puntledge Willemar CW	CWHmm1	49.50654	-125.23437	GIS_ID_Link67322	TimberWest
Puntledge Willemar CW	CWHmm1	49.5068	-125.23374	GIS_ID_Link67323	TimberWest
Puntledge Willemar CW	CWHmm1	49.50692	-125.23338	GIS_ID_Link67324	TimberWest
Puntledge Willemar CW	CWHmm1	49.50709	-125.23292	GIS_ID_Link67325	TimberWest
Puntledge Willemar CW	CWHmm1	49.50955	-125.22234	GIS_ID_Link67326	TimberWest
Puntledge Willemar CW	CWHxm2	49.51116	-125.20519	GIS_ID_Link67327	TimberWest
Puntledge Willemar CW	CWHxm2	49.51126	-125.20585	GIS_ID_Link67328	TimberWest
Puntledge Willemar CW	CWHxm2	49.51084	-125.20705	GIS_ID_Link67329	TimberWest
Puntledge Willemar CW	CWHxm2	49.51093	-125.20685	GIS_ID_Link67330	TimberWest
Puntledge Willemar CW	CWHxm2	49.51111	-125.20662	GIS_ID_Link67331	TimberWest
Puntledge Willemar CW	CWHxm2	49.51071	-125.20736	GIS_ID_Link67332	TimberWest
Puntledge Willemar CW	CWHxm2	49.51117	-125.20616	GIS_ID_Link67333	TimberWest
Puntledge Willemar CW	CWHxm2	49.51079	-125.20742	GIS_ID_Link67334	TimberWest
Puntledge Willemar CW	CWHxm2	49.51135	-125.20533	GIS_ID_Link67335	TimberWest
Puntledge Willemar CW	CWHxm2	49.51052	-125.20018	GIS_ID_Link67336	TimberWest
Puntledge Willemar CW	CWHxm2	49.51092	-125.20271	GIS_ID_Link67337	TimberWest
Puntledge Willemar CW	CWHxm2	49.51032	-125.19834	GIS_ID_Link67338	TimberWest
Quinsam Iron	CWHmm2	49.85542	-125.48821	GIS_ID_Link67339	Island Timberlands
Kelvin	CWHmm2	48.68583	-123.76426	GIS_ID_Link67340	Island Timberlands
Kelvin	CWHmm2	48.6867	-123.76494	GIS_ID_Link67341	Island Timberlands
Kelvin	CWHmm2	48.68642	-123.76485	GIS_ID_Link67342	Island Timberlands
Kelvin	CWHmm2	48.68529	-123.76226	GIS_ID_Link67343	Island Timberlands
Sooke River	CWHxm2	48.42502	-123.75764	GIS_ID_Link67344	TimberWest
Sooke River	CWHxm2	48.42952	-123.76035	GIS_ID_Link67345	TimberWest
Sooke River	CWHxm2	48.42345	-123.75854	GIS_ID_Link67346	TimberWest
Sooke River	CWHxm2	48.42496	-123.76041	GIS_ID_Link67347	TimberWest
Sooke River	CWHxm2	48.42065	-123.76368	GIS_ID_Link67348	TimberWest
Sooke River	CWHxm2	48.41976	-123.75421	GIS_ID_Link67349	TimberWest
Sooke River	CWHxm2	48.45438	-123.76815	GIS_ID_Link67350	TimberWest
Sooke River	CWHxm2	48.45141	-123.7687	GIS_ID_Link67351	TimberWest
Sooke River	CWHxm2	48.4556	-123.76792	GIS_ID_Link67352	TimberWest
Sooke River	CWHxm2	48.44981	-123.76647	GIS_ID_Link67353	TimberWest
Sooke River	CWHxm2	48.45007	-123.76652	GIS_ID_Link67354	TimberWest
Sooke River	CWHxm2	48.44976	-123.76728	GIS_ID_Link67355	TimberWest
Sooke River	CWHxm2	48.44975	-123.7674	GIS_ID_Link67356	TimberWest
Sooke River	CWHxm2	48.47389	-123.76167	GIS_ID_Link67357	TimberWest
Sooke River	CWHxm2	48.47648	-123.73382	GIS_ID_Link67358	TimberWest
Sooke River	CWHxm2	48.47484	-123.73659	GIS_ID_Link67359	TimberWest
Sooke River	CWHxm2	48.47221	-123.73706	GIS_ID_Link67360	TimberWest
Sooke River	CWHxm2	48.47242	-123.73328	GIS_ID_Link67361	TimberWest
Sooke River	CWHxm2	48.47366	-123.73548	GIS_ID_Link67362	TimberWest
Sooke River	CWHxm2	48.47361	-123.73711	GIS_ID_Link67363	TimberWest
Sooke River	CWHxm2	48.47611	-123.73281	GIS_ID_Link67364	TimberWest
Sooke River	CWHxm2	48.47162	-123.73176	GIS_ID_Link67365	TimberWest
Sooke River	CWHxm2	48.47304	-123.73255	GIS_ID_Link67366	TimberWest
Sooke River	CWHxm2	48.47685	-123.73728	GIS_ID_Link67367	TimberWest
Sooke River	CWHxm2	48.47396	-123.73795	GIS_ID_Link67368	TimberWest

Location (Basin)	Biogeo Zone (BGC_LABEL)	Latitude	Longitude	GIS_ID	Ownership
Sooke River	CWHxm2	48.47628	-123.73698	GIS_ID_Link67369	TimberWest
Sooke River	CWHxm2	48.47818	-123.73654	GIS_ID_Link67370	TimberWest
Sooke River	CWHxm2	48.47577	-123.73677	GIS_ID_Link67371	TimberWest
Sooke River	CWHxm2	48.47711	-123.73648	GIS_ID_Link67372	TimberWest
Sooke River	CWHxm2	48.47823	-123.73354	GIS_ID_Link67373	TimberWest
Sooke River	CWHxm2	48.4709	-123.73814	GIS_ID_Link67374	TimberWest
Sooke River	CWHxm2	48.4698	-123.73394	GIS_ID_Link67375	TimberWest
Sooke River	CWHxm2	48.47042	-123.7378	GIS_ID_Link67376	TimberWest
Sooke River	CWHxm2	48.47126	-123.73835	GIS_ID_Link67377	TimberWest
Sooke River	CWHxm2	48.4696	-123.73169	GIS_ID_Link67378	TimberWest
Sooke River	CWHxm2	48.46907	-123.73501	GIS_ID_Link67379	TimberWest
Sooke River	CWHxm2	48.46884	-123.7346	GIS_ID_Link67380	TimberWest
Sooke River	CWHxm2	48.493	-123.77093	GIS_ID_Link67381	TimberWest
Sooke River	CWHxm2	48.49303	-123.76891	GIS_ID_Link67382	TimberWest
Sooke River	CWHxm2	48.49243	-123.77421	GIS_ID_Link67383	TimberWest
Sooke River	CWHxm2	48.49818	-123.77578	GIS_ID_Link67384	TimberWest
Sooke River	CWHxm2	48.4878	-123.76624	GIS_ID_Link67385	TimberWest
Sooke River	CWHxm2	48.48965	-123.77045	GIS_ID_Link67386	TimberWest
Sooke River	CWHxm2	48.49068	-123.7616	GIS_ID_Link67387	TimberWest
Sooke River	CWHxm2	48.48928	-123.75764	GIS_ID_Link67388	TimberWest
Sooke River	CWHxm2	48.48455	-123.76045	GIS_ID_Link67389	TimberWest
Sooke River	CWHxm2	48.48574	-123.76678	GIS_ID_Link67390	TimberWest
Sooke River	CWHxm2	48.48531	-123.76385	GIS_ID_Link67391	TimberWest
Sooke River	CWHxm2	48.48663	-123.7666	GIS_ID_Link67392	TimberWest
Sooke River	CWHxm2	48.48477	-123.76377	GIS_ID_Link67393	TimberWest
Sooke River	CWHxm2	48.48733	-123.76632	GIS_ID_Link67394	TimberWest
Sooke River	CWHxm2	48.4867	-123.76469	GIS_ID_Link67395	TimberWest
Sooke River	CWHxm2	48.48832	-123.76888	GIS_ID_Link67396	TimberWest
Sooke River	CWHxm2	48.49133	-123.77349	GIS_ID_Link67397	TimberWest
Sooke River	CWHxm2	48.49663	-123.77494	GIS_ID_Link67398	TimberWest
Sooke River	CWHxm2	48.49634	-123.77548	GIS_ID_Link67399	TimberWest
Sooke River	CWHxm2	48.49258	-123.7651	GIS_ID_Link67400	TimberWest
Sooke River	CWHxm2	48.49023	-123.75898	GIS_ID_Link67401	TimberWest
Sooke River	CWHxm2	48.4863	-123.79737	GIS_ID_Link67402	TimberWest
Sooke River	CWHxm2	48.48612	-123.7924	GIS_ID_Link67403	TimberWest
Sooke River	CWHxm2	48.48617	-123.79174	GIS_ID_Link67404	TimberWest
Sooke River	CWHxm2	48.48169	-123.79609	GIS_ID_Link67405	TimberWest
Sooke River	CWHxm2	48.48293	-123.79511	GIS_ID_Link67406	TimberWest
Sooke River	CWHxm2	48.48079	-123.79562	GIS_ID_Link67407	TimberWest
Sooke River	CWHxm2	48.47795	-123.79702	GIS_ID_Link67408	TimberWest
Sooke River	CWHxm2	48.48198	-123.79671	GIS_ID_Link67409	TimberWest
Sooke River	CWHxm2	48.48205	-123.79603	GIS_ID_Link67410	TimberWest
Sooke River	CWHxm2	48.48226	-123.79978	GIS_ID_Link67411	TimberWest
Sooke River	CWHxm2	48.48139	-123.79868	GIS_ID_Link67412	TimberWest
Sooke River	CWHxm2	48.47863	-123.8017	GIS_ID_Link67413	TimberWest
Sooke River	CWHxm2	48.47615	-123.80036	GIS_ID_Link67414	TimberWest
Sooke River	CWHxm2	48.47762	-123.8001	GIS_ID_Link67415	TimberWest
Sooke River	CWHxm2	48.47701	-123.80096	GIS_ID_Link67416	TimberWest
Sooke River	CWHxm2	48.47859	-123.80018	GIS_ID_Link67417	TimberWest
Sooke River	CWHxm2	48.47832	-123.80019	GIS_ID_Link67418	TimberWest
Sooke River	CWHxm2	48.47819	-123.80048	GIS_ID_Link67419	TimberWest

Location (Basin)	Biogeo Zone (BGC_LABEL)	Latitude	Longitude	GIS_ID	Ownership
Sooke River	CWHxm2	48.47731	-123.79823	GIS_ID_Link67420	TimberWest
Sooke River	CWHxm2	48.47303	-123.7933	GIS_ID_Link67421	TimberWest
Sooke River	CWHxm2	48.47473	-123.79328	GIS_ID_Link67422	TimberWest
Sooke River	CWHxm2	48.47485	-123.79046	GIS_ID_Link67423	TimberWest
Sooke River	CWHxm2	48.47303	-123.79268	GIS_ID_Link67424	TimberWest
Sooke River	CWHxm2	48.47469	-123.79231	GIS_ID_Link67425	TimberWest
Muir	CWHmm2	48.47112	-123.83314	GIS_ID_Link67426	TimberWest
Muir	CWHmm2	48.47261	-123.83016	GIS_ID_Link67427	TimberWest
Muir	CWHmm2	48.46981	-123.8304	GIS_ID_Link67428	TimberWest
Muir	CWHmm2	48.47248	-123.83056	GIS_ID_Link67429	TimberWest
Muir	CWHmm2	48.46555	-123.82858	GIS_ID_Link67430	TimberWest
Muir	CWHmm2	48.48913	-123.88732	GIS_ID_Link67431	TimberWest
Muir	CWHmm2	48.48955	-123.88799	GIS_ID_Link67432	TimberWest
Muir	CWHmm2	48.48909	-123.88677	GIS_ID_Link67433	TimberWest
Muir	CWHmm2	48.48537	-123.85006	GIS_ID_Link67434	TimberWest
Muir	CWHmm2	48.48297	-123.84658	GIS_ID_Link67435	TimberWest
Muir	CWHmm2	48.48336	-123.84677	GIS_ID_Link67436	TimberWest
Muir	CWHmm2	48.48375	-123.84722	GIS_ID_Link67437	TimberWest
Muir	CWHmm2	48.48505	-123.92379	GIS_ID_Link67438	TimberWest
Muir	CWHmm2	48.48675	-123.92205	GIS_ID_Link67439	TimberWest
Muir	CWHmm1	48.48005	-123.91573	GIS_ID_Link67440	TimberWest
Muir	CWHmm1	48.4826	-123.91436	GIS_ID_Link67441	TimberWest
Muir	CWHmm1	48.47313	-123.92483	GIS_ID_Link67442	TimberWest
Muir	CWHmm1	48.47224	-123.92712	GIS_ID_Link67443	TimberWest
Muir	CWHmm1	48.47157	-123.92566	GIS_ID_Link67444	TimberWest
Muir	CWHmm1	48.47512	-123.91116	GIS_ID_Link67445	TimberWest
Muir	CWHmm1	48.47494	-123.9116	GIS_ID_Link67446	TimberWest
Muir	CWHmm1	48.47382	-123.91046	GIS_ID_Link67447	TimberWest
Muir	CWHmm1	48.47486	-123.9125	GIS_ID_Link67448	TimberWest
Muir	CWHmm1	48.46723	-123.91802	GIS_ID_Link67449	TimberWest
Muir	CWHmm2	48.46235	-123.9466	GIS_ID_Link67450	TimberWest
Muir	CWHmm2	48.46282	-123.94554	GIS_ID_Link67451	TimberWest
Jordan Lower	CWHvm2	48.48366	-123.97782	GIS_ID_Link67452	TimberWest
Jordan Lower	CWHvm2	48.48318	-123.97719	GIS_ID_Link67453	TimberWest
Jordan Lower	CWHvm2	48.48318	-123.97739	GIS_ID_Link67454	TimberWest
Jordan Lower	CWHvm2	48.48301	-123.97701	GIS_ID_Link67455	TimberWest
Jordan Lower	CWHvm2	48.48293	-123.97729	GIS_ID_Link67456	TimberWest
Jordan Lower	CWHvm2	48.48288	-123.97722	GIS_ID_Link67457	TimberWest
Jordan Lower	CWHvm2	48.48274	-123.97723	GIS_ID_Link67458	TimberWest
Jordan Lower	MHmm1	48.52404	-124.02013	GIS_ID_Link67459	TimberWest
Jordan Lower	MHmm1	48.52563	-124.01085	GIS_ID_Link67460	TimberWest
Jordan Lower	MHmm1	48.52728	-124.01487	GIS_ID_Link67461	TimberWest
Jordan Lower	MHmm1	48.52373	-124.00646	GIS_ID_Link67462	TimberWest
Jordan Lower	CWHvm2	48.52126	-123.999	GIS_ID_Link67463	TimberWest
Jordan Lower	MHmm1	48.52479	-124.00356	GIS_ID_Link67464	TimberWest
Jordan Lower	MHmm1	48.5217	-124.00799	GIS_ID_Link67465	TimberWest
Jordan Lower	MHmm1	48.52252	-124.0192	GIS_ID_Link67466	TimberWest
Jordan Lower	MHmm1	48.52258	-124.01829	GIS_ID_Link67467	TimberWest
San Juan Middle	MHmm1	48.53714	-124.01408	GIS_ID_Link67468	TimberWest
San Juan Middle	MHmm1	48.53374	-124.01576	GIS_ID_Link67469	TimberWest
San Juan Middle	MHmm1	48.53256	-124.01615	GIS_ID_Link67470	TimberWest

Location (Basin)	Biogeo Zone (BGC_LABEL)	Latitude	Longitude	GIS_ID	Ownership
San Juan Middle	MHmm1	48.53313	-124.01555	GIS_ID_Link67471	TimberWest
San Juan Middle	MHmm1	48.53343	-124.01712	GIS_ID_Link67472	TimberWest
San Juan Middle	MHmm1	48.53455	-124.01639	GIS_ID_Link67473	TimberWest
San Juan Middle	MHmm1	48.53375	-124.01577	GIS_ID_Link67474	TimberWest
San Juan Middle	MHmm1	48.53257	-124.01614	GIS_ID_Link67475	TimberWest
San Juan Middle	CWHvm2	48.54011	-124.01028	GIS_ID_Link67476	TimberWest
San Juan Middle	CWHvm2	48.53957	-124.01579	GIS_ID_Link67477	TimberWest
San Juan Middle	CWHvm2	48.53911	-124.01542	GIS_ID_Link67478	TimberWest
San Juan Middle	MHmm1	48.53741	-124.01788	GIS_ID_Link67479	TimberWest
San Juan Middle	MHmm1	48.53575	-124.01822	GIS_ID_Link67480	TimberWest
San Juan Middle	MHmm1	48.53624	-124.01158	GIS_ID_Link67481	TimberWest
San Juan Middle	MHmm1	48.5349	-124.02149	GIS_ID_Link67482	TimberWest
San Juan Middle	MHmm1	48.5351	-124.02148	GIS_ID_Link67483	TimberWest
San Juan Middle	MHmm1	48.53522	-124.02137	GIS_ID_Link67484	TimberWest
San Juan Middle	MHmm1	48.53347	-124.02099	GIS_ID_Link67485	TimberWest
San Juan Middle	MHmm1	48.53272	-124.02083	GIS_ID_Link67486	TimberWest
San Juan Middle	MHmm1	48.5323	-124.01992	GIS_ID_Link67487	TimberWest
San Juan Middle	MHmm1	48.53296	-124.01916	GIS_ID_Link67488	TimberWest
San Juan Middle	MHmm1	48.53346	-124.01929	GIS_ID_Link67489	TimberWest
San Juan Middle	MHmm1	48.53245	-124.0203	GIS_ID_Link67490	TimberWest
San Juan Middle	MHmm1	48.5335	-124.01914	GIS_ID_Link67491	TimberWest
San Juan Middle	MHmm1	48.53228	-124.01838	GIS_ID_Link67492	TimberWest
San Juan Middle	MHmm1	48.53239	-124.01839	GIS_ID_Link67493	TimberWest
West Coast Residual	CWHvm2	48.48496	-124.16458	GIS_ID_Link67494	TimberWest
West Coast Residual	CWHvm1	48.48414	-124.16084	GIS_ID_Link67495	TimberWest
West Coast Residual	CWHvm1	48.48401	-124.1624	GIS_ID_Link67496	TimberWest
West Coast Residual	CWHvm1	48.48383	-124.16245	GIS_ID_Link67497	TimberWest
West Coast Residual	CWHvm1	48.4841	-124.16106	GIS_ID_Link67498	TimberWest
West Coast Residual	CWHvm1	48.48336	-124.15161	GIS_ID_Link67499	TimberWest
West Coast Residual	CWHvm1	48.48268	-124.15091	GIS_ID_Link67500	TimberWest
West Coast Residual	CWHvm1	48.4827	-124.15064	GIS_ID_Link67501	TimberWest
West Coast Residual	CWHvm1	48.48555	-124.15239	GIS_ID_Link67502	TimberWest
West Coast Residual	CWHvm1	48.48533	-124.14887	GIS_ID_Link67503	TimberWest
West Coast Residual	CWHvm1	48.48229	-124.15022	GIS_ID_Link67504	TimberWest
West Coast Residual	CWHvm1	48.4821	-124.15062	GIS_ID_Link67505	TimberWest
West Coast Residual	CWHvm1	48.48212	-124.14996	GIS_ID_Link67506	TimberWest
West Coast Residual	CWHvm1	48.48233	-124.15041	GIS_ID_Link67507	TimberWest
West Coast Residual	CWHvm1	48.48051	-124.14948	GIS_ID_Link67508	TimberWest
West Coast Residual	CWHvm1	48.48125	-124.1503	GIS_ID_Link67509	TimberWest
West Coast Residual	CWHvm1	48.48127	-124.14948	GIS_ID_Link67510	TimberWest
West Coast Residual	CWHvm1	48.48067	-124.14952	GIS_ID_Link67511	TimberWest
West Coast Residual	CWHvm1	48.4814	-124.14994	GIS_ID_Link67512	TimberWest
West Coast Residual	CWHvm1	48.48345	-124.16174	GIS_ID_Link67513	TimberWest
West Coast Residual	CWHvm1	48.48359	-124.16043	GIS_ID_Link67514	TimberWest
West Coast Residual	CWHvm1	48.48293	-124.16379	GIS_ID_Link67515	TimberWest
West Coast Residual	CWHvm1	48.48356	-124.16111	GIS_ID_Link67516	TimberWest
West Coast Residual	CWHvm1	48.48332	-124.16233	GIS_ID_Link67517	TimberWest
West Coast Residual	CWHvm1	48.48096	-124.15644	GIS_ID_Link67518	TimberWest
West Coast Residual	CWHvm1	48.48052	-124.15549	GIS_ID_Link67519	TimberWest
West Coast Residual	CWHvm1	48.48089	-124.15624	GIS_ID_Link67520	TimberWest
West Coast Residual	CWHvm1	48.48176	-124.1583	GIS_ID_Link67521	TimberWest

Location (Basin)	Biogeo Zone (BGC_LABEL)	Latitude	Longitude	GIS_ID	Ownership
West Coast Residual	CWHvm1	48.4795	-124.16043	GIS_ID_Link67522	TimberWest
West Coast Residual	CWHvm1	48.47915	-124.16011	GIS_ID_Link67523	TimberWest
West Coast Residual	CWHvm1	48.47913	-124.15965	GIS_ID_Link67524	TimberWest
West Coast Residual	CWHvm1	48.47953	-124.1598	GIS_ID_Link67525	TimberWest
West Coast Residual	CWHvm1	48.47959	-124.16025	GIS_ID_Link67526	TimberWest
West Coast Residual	CWHvm1	48.47899	-124.15978	GIS_ID_Link67527	TimberWest
West Coast Residual	CWHvm1	48.47939	-124.16026	GIS_ID_Link67528	TimberWest
West Coast Residual	CWHvm1	48.47947	-124.15987	GIS_ID_Link67529	TimberWest
West Coast Residual	CWHvm1	48.48204	-124.1631	GIS_ID_Link67530	TimberWest
West Coast Residual	CWHvm1	48.47902	-124.15716	GIS_ID_Link67531	TimberWest
West Coast Residual	CWHvm1	48.4797	-124.15731	GIS_ID_Link67532	TimberWest
West Coast Residual	CWHvm1	48.47945	-124.15671	GIS_ID_Link67533	TimberWest
West Coast Residual	CWHvm1	48.47926	-124.15705	GIS_ID_Link67534	TimberWest
West Coast Residual	CWHvm1	48.48226	-124.15115	GIS_ID_Link67535	TimberWest
West Coast Residual	CWHvm1	48.48285	-124.15394	GIS_ID_Link67536	TimberWest
West Coast Residual	CWHvm1	48.48272	-124.15438	GIS_ID_Link67537	TimberWest
West Coast Residual	CWHvm1	48.48277	-124.15401	GIS_ID_Link67538	TimberWest
West Coast Residual	CWHvm1	48.48131	-124.15387	GIS_ID_Link67539	TimberWest
West Coast Residual	CWHvm1	48.48136	-124.15339	GIS_ID_Link67540	TimberWest
West Coast Residual	CWHvm1	48.48137	-124.15375	GIS_ID_Link67541	TimberWest
West Coast Residual	CWHvm1	48.48342	-124.1548	GIS_ID_Link67542	TimberWest
West Coast Residual	CWHvm1	48.47887	-124.15992	GIS_ID_Link67543	TimberWest
West Coast Residual	CWHvm1	48.47897	-124.15992	GIS_ID_Link67544	TimberWest
West Coast Residual	CWHvm1	48.48277	-124.14329	GIS_ID_Link67545	TimberWest
West Coast Residual	CWHvm1	48.48329	-124.14373	GIS_ID_Link67546	TimberWest
West Coast Residual	CWHvm1	48.48196	-124.14506	GIS_ID_Link67547	TimberWest
West Coast Residual	CWHvm1	48.48176	-124.14526	GIS_ID_Link67548	TimberWest
West Coast Residual	CWHvm1	48.48205	-124.14494	GIS_ID_Link67549	TimberWest
West Coast Residual	CWHvm1	48.48225	-124.14471	GIS_ID_Link67550	TimberWest
West Coast Residual	CWHvm1	48.48222	-124.14512	GIS_ID_Link67551	TimberWest
West Coast Residual	CWHvm1	48.48207	-124.14504	GIS_ID_Link67552	TimberWest
West Coast Residual	CWHvm1	48.48481	-124.14588	GIS_ID_Link67553	TimberWest
West Coast Residual	CWHvm1	48.47754	-124.19553	GIS_ID_Link67554	TimberWest
West Coast Residual	CWHvm1	48.478	-124.19734	GIS_ID_Link67555	TimberWest
West Coast Residual	CWHvm1	48.47696	-124.1997	GIS_ID_Link67556	TimberWest
West Coast Residual	CWHvm1	48.47747	-124.19885	GIS_ID_Link67557	TimberWest
West Coast Residual	CWHvm1	48.47736	-124.18285	GIS_ID_Link67558	TimberWest
West Coast Residual	CWHvm1	48.47656	-124.18361	GIS_ID_Link67559	TimberWest
West Coast Residual	CWHvm1	48.47708	-124.18209	GIS_ID_Link67560	TimberWest
West Coast Residual	CWHvm1	48.47702	-124.18221	GIS_ID_Link67561	TimberWest
West Coast Residual	CWHvm1	48.47645	-124.1901	GIS_ID_Link67562	TimberWest
West Coast Residual	CWHvm1	48.47674	-124.18666	GIS_ID_Link67563	TimberWest
West Coast Residual	CWHvm1	48.47648	-124.18877	GIS_ID_Link67564	TimberWest
West Coast Residual	CWHvm1	48.47678	-124.18943	GIS_ID_Link67565	TimberWest
West Coast Residual	CWHvm1	48.47638	-124.18995	GIS_ID_Link67566	TimberWest
West Coast Residual	CWHvm1	48.47654	-124.18763	GIS_ID_Link67567	TimberWest
West Coast Residual	CWHvm1	48.47225	-124.16909	GIS_ID_Link67568	TimberWest
West Coast Residual	CWHvm1	48.47416	-124.16942	GIS_ID_Link67569	TimberWest
West Coast Residual	CWHvm1	48.47796	-124.17018	GIS_ID_Link67570	TimberWest
West Coast Residual	CWHvm1	48.4756	-124.17063	GIS_ID_Link67571	TimberWest
West Coast Residual	CWHvm1	48.47474	-124.16989	GIS_ID_Link67572	TimberWest

Location (Basin)	Biogeo Zone (BGC_LABEL)	Latitude	Longitude	GIS_ID	Ownership
West Coast Residual	CWHvm1	48.47799	-124.17159	GIS_ID_Link67573	TimberWest
West Coast Residual	CWHvm1	48.46829	-124.15654	GIS_ID_Link67574	TimberWest
West Coast Residual	CWHvm1	48.46703	-124.15757	GIS_ID_Link67575	TimberWest
West Coast Residual	CWHvm1	48.46762	-124.1569	GIS_ID_Link67576	TimberWest
West Coast Residual	CWHvm1	48.46824	-124.15677	GIS_ID_Link67577	TimberWest
West Coast Residual	CWHvm1	48.46803	-124.15703	GIS_ID_Link67578	TimberWest
West Coast Residual	CWHvm1	48.46805	-124.15698	GIS_ID_Link67579	TimberWest
West Coast Residual	CWHvm1	48.46783	-124.15723	GIS_ID_Link67580	TimberWest
West Coast Residual	CWHvm1	48.46746	-124.15748	GIS_ID_Link67581	TimberWest
West Coast Residual	CWHvm1	48.46702	-124.15775	GIS_ID_Link67582	TimberWest
West Coast Residual	CWHvm1	48.46777	-124.15751	GIS_ID_Link67583	TimberWest
West Coast Residual	CWHvm1	48.46803	-124.15727	GIS_ID_Link67584	TimberWest
West Coast Residual	CWHvm1	48.46856	-124.15635	GIS_ID_Link67585	TimberWest
West Coast Residual	CWHvm1	48.46842	-124.15625	GIS_ID_Link67586	TimberWest
West Coast Residual	CWHvm1	48.46797	-124.15708	GIS_ID_Link67587	TimberWest
West Coast Residual	CWHvm1	48.46768	-124.15737	GIS_ID_Link67588	TimberWest
West Coast Residual	CWHvm1	48.46705	-124.15754	GIS_ID_Link67589	TimberWest
West Coast Residual	CWHvm1	48.46825	-124.15659	GIS_ID_Link67590	TimberWest
West Coast Residual	CWHvm1	48.46841	-124.15645	GIS_ID_Link67591	TimberWest
West Coast Residual	CWHvm1	48.46697	-124.15773	GIS_ID_Link67592	TimberWest
West Coast Residual	CWHvm1	48.46772	-124.15721	GIS_ID_Link67593	TimberWest
West Coast Residual	CWHvm1	48.4685	-124.15631	GIS_ID_Link67594	TimberWest
West Coast Residual	CWHvm1	48.46753	-124.15642	GIS_ID_Link67595	TimberWest
West Coast Residual	CWHvm1	48.46916	-124.16049	GIS_ID_Link67596	TimberWest
West Coast Residual	CWHvm1	48.46903	-124.16071	GIS_ID_Link67597	TimberWest
West Coast Residual	CWHvm1	48.46771	-124.16012	GIS_ID_Link67598	TimberWest
West Coast Residual	CWHvm1	48.46794	-124.15967	GIS_ID_Link67599	TimberWest
West Coast Residual	CWHvm1	48.46814	-124.16015	GIS_ID_Link67600	TimberWest
West Coast Residual	CWHvm1	48.47199	-124.20046	GIS_ID_Link67601	TimberWest
West Coast Residual	CWHvm1	48.47144	-124.20098	GIS_ID_Link67602	TimberWest
West Coast Residual	CWHvm1	48.47115	-124.19989	GIS_ID_Link67603	TimberWest
West Coast Residual	CWHvm1	48.47126	-124.20079	GIS_ID_Link67604	TimberWest
West Coast Residual	CWHvm1	48.47064	-124.20142	GIS_ID_Link67605	TimberWest
West Coast Residual	CWHvm1	48.47195	-124.20035	GIS_ID_Link67606	TimberWest
West Coast Residual	CWHvm1	48.47208	-124.20072	GIS_ID_Link67607	TimberWest
San Juan Fleet	CWHmm1	48.60502	-124.06082	GIS_ID_Link67608	TimberWest
San Juan Fleet	CWHmm1	48.60534	-124.06029	GIS_ID_Link67609	TimberWest
San Juan Middle	CWHmm1	48.60184	-124.07045	GIS_ID_Link67610	TimberWest
San Juan Middle	CWHmm1	48.60166	-124.06497	GIS_ID_Link67611	TimberWest
San Juan Middle	CWHmm1	48.60078	-124.06578	GIS_ID_Link67612	TimberWest
San Juan Middle	CWHmm1	48.60153	-124.06516	GIS_ID_Link67613	TimberWest
San Juan Middle	CWHmm1	48.60171	-124.06307	GIS_ID_Link67614	TimberWest
San Juan Middle	CWHmm1	48.60149	-124.06404	GIS_ID_Link67615	TimberWest
San Juan Middle	CWHmm1	48.6019	-124.06462	GIS_ID_Link67616	TimberWest
San Juan Middle	CWHmm1	48.60216	-124.06481	GIS_ID_Link67617	TimberWest
San Juan Upper	CWHmm1	48.61442	-123.98004	GIS_ID_Link67618	TimberWest
San Juan Upper	CWHmm1	48.61409	-123.98075	GIS_ID_Link67619	TimberWest
San Juan Upper	CWHmm1	48.6143	-123.98013	GIS_ID_Link67620	TimberWest
San Juan Upper	CWHmm1	48.61423	-123.98032	GIS_ID_Link67621	TimberWest
San Juan Upper	CWHmm1	48.61478	-123.98104	GIS_ID_Link67622	TimberWest
San Juan Upper	CWHmm1	48.61439	-123.98122	GIS_ID_Link67623	TimberWest

Location (Basin)	Biogeo Zone (BGC_LABEL)	Latitude	Longitude	GIS_ID	Ownership
San Juan Upper	CWHmm1	48.61388	-123.98521	GIS_ID_Link67624	TimberWest
San Juan Upper	CWHmm1	48.6141	-123.98579	GIS_ID_Link67625	TimberWest
San Juan Upper	CWHmm1	48.61412	-123.98499	GIS_ID_Link67626	TimberWest
San Juan Upper	CWHmm1	48.61402	-123.98533	GIS_ID_Link67627	TimberWest
Wilfred Creek	CWHxm1	49.48051	-124.82137	GIS_ID_Link67628	Island Timberlands
Wilfred Creek	CWHxm1	49.48098	-124.82057	GIS_ID_Link67629	Island Timberlands
Wilfred Creek	CWHxm1	49.48095	-124.8197	GIS_ID_Link67630	Island Timberlands
Wilfred Creek	CWHxm1	49.48091	-124.81969	GIS_ID_Link67631	Island Timberlands
Wilfred Creek	CWHxm1	49.48509	-124.81908	GIS_ID_Link67632	Island Timberlands
Wilfred Creek	CWHxm1	49.48527	-124.81699	GIS_ID_Link67633	Island Timberlands
Wilfred Creek	CWHxm1	49.48453	-124.82281	GIS_ID_Link67634	Island Timberlands
Wilfred Creek	CWHxm1	49.4844	-124.82282	GIS_ID_Link67635	Island Timberlands
Wilfred Creek	CWHxm1	49.4837	-124.82267	GIS_ID_Link67636	Island Timberlands
Wilfred Creek	CWHxm1	49.48305	-124.82362	GIS_ID_Link67637	Island Timberlands
Wilfred Creek	CWHxm1	49.4807	-124.82141	GIS_ID_Link67638	Island Timberlands
Wilfred Creek	CWHxm1	49.47948	-124.82473	GIS_ID_Link67639	Island Timberlands
Wilfred Creek	CWHxm1	49.48034	-124.82387	GIS_ID_Link67640	Island Timberlands
Wilfred Creek	CWHxm1	49.48136	-124.82059	GIS_ID_Link67641	Island Timberlands
Wilfred Creek	CWHxm1	49.48285	-124.81675	GIS_ID_Link67642	Island Timberlands
Wilfred Creek	CWHxm1	49.48356	-124.81533	GIS_ID_Link67643	Island Timberlands
Wilfred Creek	CWHxm1	49.48302	-124.81687	GIS_ID_Link67644	Island Timberlands
Wilfred Creek	CWHxm1	49.48329	-124.81655	GIS_ID_Link67645	Island Timberlands
Wilfred Creek	CWHxm1	49.48331	-124.81634	GIS_ID_Link67646	Island Timberlands
Wilfred Creek	CWHxm1	49.48196	-124.81982	GIS_ID_Link67647	Island Timberlands
Wilfred Creek	CWHxm1	49.48155	-124.82105	GIS_ID_Link67648	Island Timberlands
Wilfred Creek	CWHxm1	49.48261	-124.81819	GIS_ID_Link67649	Island Timberlands
Wilfred Creek	CWHxm1	49.48195	-124.82001	GIS_ID_Link67650	Island Timberlands
Wilfred Creek	CWHxm1	49.48169	-124.82133	GIS_ID_Link67651	Island Timberlands
Wilfred Creek	CWHxm1	49.48304	-124.81729	GIS_ID_Link67652	Island Timberlands
Wilfred Creek	CWHxm1	49.48211	-124.81917	GIS_ID_Link67653	Island Timberlands
Wilfred Creek	CWHxm1	49.48231	-124.81882	GIS_ID_Link67654	Island Timberlands
Wilfred Creek	CWHxm1	49.48195	-124.82051	GIS_ID_Link67655	Island Timberlands
Wilfred Creek	CWHxm1	49.48327	-124.81727	GIS_ID_Link67656	Island Timberlands
Wilfred Creek	CWHxm1	49.48179	-124.82183	GIS_ID_Link67657	Island Timberlands
Wilfred Creek	CWHxm1	49.48334	-124.8182	GIS_ID_Link67658	Island Timberlands
Wilfred Creek	CWHxm1	49.4822	-124.81966	GIS_ID_Link67659	Island Timberlands
Wilfred Creek	CWHxm1	49.48212	-124.821	GIS_ID_Link67660	Island Timberlands
Wilfred Creek	CWHxm1	49.48273	-124.8189	GIS_ID_Link67661	Island Timberlands
Wilfred Creek	CWHxm1	49.48248	-124.8194	GIS_ID_Link67662	Island Timberlands
Wilfred Creek	CWHxm1	49.48406	-124.81514	GIS_ID_Link67663	Island Timberlands
Wilfred Creek	CWHxm1	49.48402	-124.81493	GIS_ID_Link67664	Island Timberlands
Wilfred Creek	CWHxm1	49.48349	-124.81631	GIS_ID_Link67665	Island Timberlands
Wilfred Creek	CWHxm1	49.48393	-124.81577	GIS_ID_Link67666	Island Timberlands
Wilfred Creek	CWHxm1	49.48438	-124.81554	GIS_ID_Link67667	Island Timberlands
Wilfred Creek	CWHxm1	49.48401	-124.81558	GIS_ID_Link67668	Island Timberlands
Wilfred Creek	CWHxm1	49.4844	-124.81481	GIS_ID_Link67669	Island Timberlands
Wilfred Creek	CWHxm1	49.48332	-124.82237	GIS_ID_Link67670	Island Timberlands
Wilfred Creek	CWHxm1	49.48294	-124.82035	GIS_ID_Link67671	Island Timberlands
Wilfred Creek	CWHxm1	49.48492	-124.81647	GIS_ID_Link67672	Island Timberlands
Wilfred Creek	CWHxm1	49.48265	-124.82062	GIS_ID_Link67673	Island Timberlands
Wilfred Creek	CWHxm1	49.48329	-124.81943	GIS_ID_Link67674	Island Timberlands

Location (Basin)	Biogeo Zone (BGC_LABEL)	Latitude	Longitude	GIS_ID	Ownership
Wilfred Creek	CWHxm1	49.48418	-124.8173	GIS_ID_Link67675	Island Timberlands
Wilfred Creek	CWHxm1	49.48461	-124.81725	GIS_ID_Link67676	Island Timberlands
Wilfred Creek	CWHxm1	49.48494	-124.81691	GIS_ID_Link67677	Island Timberlands
Wilfred Creek	CWHxm1	49.4845	-124.81862	GIS_ID_Link67678	Island Timberlands
Wilfred Creek	CWHxm1	49.48227	-124.82216	GIS_ID_Link67679	Island Timberlands
Wilfred Creek	CWHxm1	49.48397	-124.81936	GIS_ID_Link67680	Island Timberlands
Wilfred Creek	CWHxm1	49.48243	-124.82172	GIS_ID_Link67681	Island Timberlands
Wilfred Creek	CWHxm1	49.48278	-124.82247	GIS_ID_Link67682	Island Timberlands
Wilfred Creek	CWHxm1	49.48355	-124.82004	GIS_ID_Link67683	Island Timberlands
Wilfred Creek	CWHxm1	49.4825	-124.82153	GIS_ID_Link67684	Island Timberlands
Wilfred Creek	CWHxm1	49.48371	-124.81908	GIS_ID_Link67685	Island Timberlands
Wilfred Creek	CWHxm1	49.4826	-124.81995	GIS_ID_Link67686	Island Timberlands
Wilfred Creek	CWHxm1	49.48408	-124.81611	GIS_ID_Link67687	Island Timberlands
Wilfred Creek	CWHxm1	49.48238	-124.82059	GIS_ID_Link67688	Island Timberlands
Wilfred Creek	CWHxm1	49.48368	-124.81651	GIS_ID_Link67689	Island Timberlands
Wilfred Creek	CWHxm1	49.48445	-124.81586	GIS_ID_Link67690	Island Timberlands
Wilfred Creek	CWHxm1	49.48304	-124.81852	GIS_ID_Link67691	Island Timberlands
Wilfred Creek	CWHxm1	49.48221	-124.82179	GIS_ID_Link67692	Island Timberlands
Wilfred Creek	CWHxm1	49.48213	-124.82205	GIS_ID_Link67693	Island Timberlands
Wilfred Creek	CWHxm1	49.48246	-124.82073	GIS_ID_Link67694	Island Timberlands
Wilfred Creek	CWHxm1	49.48361	-124.8177	GIS_ID_Link67695	Island Timberlands
Wilfred Creek	CWHxm1	49.48219	-124.82213	GIS_ID_Link67696	Island Timberlands
Wilfred Creek	CWHxm1	49.48483	-124.81589	GIS_ID_Link67697	Island Timberlands
Wilfred Creek	CWHxm1	49.48297	-124.82017	GIS_ID_Link67698	Island Timberlands
Wilfred Creek	CWHxm1	49.48478	-124.81659	GIS_ID_Link67699	Island Timberlands
Wilfred Creek	CWHxm1	49.48482	-124.81703	GIS_ID_Link67700	Island Timberlands
Wilfred Creek	CWHxm1	49.48456	-124.81819	GIS_ID_Link67701	Island Timberlands
Wilfred Creek	CWHxm1	49.4841	-124.81904	GIS_ID_Link67702	Island Timberlands
Wilfred Creek	CWHxm1	49.4826	-124.8216	GIS_ID_Link67703	Island Timberlands
Wilfred Creek	CWHxm1	49.48299	-124.82019	GIS_ID_Link67704	Island Timberlands
Wilfred Creek	CWHxm1	49.48232	-124.82196	GIS_ID_Link67705	Island Timberlands
Wilfred Creek	CWHxm1	49.48274	-124.82102	GIS_ID_Link67706	Island Timberlands
Wilfred Creek	CWHxm1	49.48444	-124.81915	GIS_ID_Link67707	Island Timberlands
Wilfred Creek	CWHxm1	49.48419	-124.8189	GIS_ID_Link67708	Island Timberlands
Wilfred Creek	CWHxm1	49.48134	-124.82209	GIS_ID_Link67709	Island Timberlands
Wilfred Creek	CWHxm1	49.48001	-124.82512	GIS_ID_Link67710	Island Timberlands
Wilfred Creek	CWHxm1	49.48079	-124.82259	GIS_ID_Link67711	Island Timberlands
Wilfred Creek	CWHxm1	49.48056	-124.8247	GIS_ID_Link67712	Island Timberlands
Wilfred Creek	CWHxm1	49.48115	-124.82311	GIS_ID_Link67713	Island Timberlands
Wilfred Creek	CWHxm1	49.48152	-124.82249	GIS_ID_Link67714	Island Timberlands
Wilfred Creek	CWHxm1	49.48071	-124.82381	GIS_ID_Link67715	Island Timberlands
Wilfred Creek	CWHxm1	49.47972	-124.8272	GIS_ID_Link67716	Island Timberlands
Wilfred Creek	CWHxm1	49.48148	-124.82239	GIS_ID_Link67717	Island Timberlands
Wilfred Creek	CWHxm1	49.4796	-124.8264	GIS_ID_Link67718	Island Timberlands
Wilfred Creek	CWHxm1	49.48126	-124.82564	GIS_ID_Link67719	Island Timberlands
Wilfred Creek	CWHxm1	49.48113	-124.8256	GIS_ID_Link67720	Island Timberlands
Wilfred Creek	CWHxm1	49.48118	-124.8241	GIS_ID_Link67721	Island Timberlands
Wilfred Creek	CWHxm1	49.48077	-124.82591	GIS_ID_Link67722	Island Timberlands
Wilfred Creek	CWHxm1	49.48153	-124.82385	GIS_ID_Link67723	Island Timberlands
Wilfred Creek	CWHxm1	49.48211	-124.82422	GIS_ID_Link67724	Island Timberlands
Wilfred Creek	CWHxm1	49.48126	-124.82568	GIS_ID_Link67725	Island Timberlands

Location (Basin)	Biogeo Zone (BGC_LABEL)	Latitude	Longitude	GIS_ID	Ownership
Wilfred Creek	CWHxm1	49.48131	-124.82598	GIS_ID_Link67726	Island Timberlands
Wilfred Creek	CWHxm1	49.48142	-124.8262	GIS_ID_Link67727	Island Timberlands
Wilfred Creek	CWHxm1	49.48139	-124.82699	GIS_ID_Link67728	Island Timberlands
Wilfred Creek	CWHxm1	49.48147	-124.82667	GIS_ID_Link67729	Island Timberlands
Wilfred Creek	CWHxm1	49.48074	-124.82613	GIS_ID_Link67730	Island Timberlands
Wilfred Creek	CWHxm1	49.48159	-124.82632	GIS_ID_Link67731	Island Timberlands
Wilfred Creek	CWHxm1	49.48036	-124.82763	GIS_ID_Link67732	Island Timberlands
Wilfred Creek	CWHxm1	49.48172	-124.8232	GIS_ID_Link67733	Island Timberlands
Wilfred Creek	CWHxm1	49.48007	-124.82686	GIS_ID_Link67734	Island Timberlands
Wilfred Creek	CWHxm1	49.48108	-124.82369	GIS_ID_Link67735	Island Timberlands
Wilfred Creek	CWHxm1	49.48137	-124.82328	GIS_ID_Link67736	Island Timberlands
Wilfred Creek	CWHxm1	49.47918	-124.82877	GIS_ID_Link67737	Island Timberlands
Wilfred Creek	CWHxm1	49.48133	-124.82481	GIS_ID_Link67738	Island Timberlands
Wilfred Creek	CWHxm1	49.48164	-124.8233	GIS_ID_Link67739	Island Timberlands
Wilfred Creek	CWHxm1	49.48193	-124.82291	GIS_ID_Link67740	Island Timberlands
Wilfred Creek	CWHxm1	49.48121	-124.82549	GIS_ID_Link67741	Island Timberlands
Wilfred Creek	CWHxm1	49.48102	-124.82568	GIS_ID_Link67742	Island Timberlands
Wilfred Creek	CWHxm1	49.48131	-124.82533	GIS_ID_Link67743	Island Timberlands
Wilfred Creek	CWHxm1	49.48188	-124.82371	GIS_ID_Link67744	Island Timberlands
Wilfred Creek	CWHxm1	49.48122	-124.82575	GIS_ID_Link67745	Island Timberlands
Wilfred Creek	CWHxm1	49.48078	-124.82619	GIS_ID_Link67746	Island Timberlands
Wilfred Creek	CWHxm1	49.48146	-124.82643	GIS_ID_Link67747	Island Timberlands
Wilfred Creek	CWHxm1	49.48193	-124.82273	GIS_ID_Link67748	Island Timberlands
Wilfred Creek	CWHxm1	49.48282	-124.82428	GIS_ID_Link67749	Island Timberlands
Wilfred Creek	CWHxm1	49.48212	-124.82508	GIS_ID_Link67750	Island Timberlands
Wilfred Creek	CWHxm1	49.48241	-124.82432	GIS_ID_Link67751	Island Timberlands
Wilfred Creek	CWHxm1	49.48056	-124.82074	GIS_ID_Link67752	Island Timberlands
Wilfred Creek	CWHxm1	49.46954	-124.84795	GIS_ID_Link67753	Island Timberlands
Wilfred Creek	CWHxm1	49.46946	-124.84929	GIS_ID_Link67754	Island Timberlands
Wilfred Creek	CWHxm1	49.47041	-124.84575	GIS_ID_Link67755	Island Timberlands
Wilfred Creek	CWHxm1	49.47052	-124.84581	GIS_ID_Link67756	Island Timberlands
Wilfred Creek	CWHxm1	49.47062	-124.8453	GIS_ID_Link67757	Island Timberlands
Wilfred Creek	CWHxm1	49.47089	-124.84376	GIS_ID_Link67758	Island Timberlands
Wilfred Creek	CWHxm1	49.4706	-124.84498	GIS_ID_Link67759	Island Timberlands
Wilfred Creek	CWHxm1	49.47078	-124.84197	GIS_ID_Link67760	Island Timberlands
Wilfred Creek	CWHxm1	49.47118	-124.84212	GIS_ID_Link67761	Island Timberlands
Wilfred Creek	CWHxm1	49.47087	-124.84346	GIS_ID_Link67762	Island Timberlands
Wilfred Creek	CWHxm1	49.47151	-124.83958	GIS_ID_Link67763	Island Timberlands
Wilfred Creek	CWHxm1	49.47193	-124.83999	GIS_ID_Link67764	Island Timberlands
Wilfred Creek	CWHxm1	49.47142	-124.84168	GIS_ID_Link67765	Island Timberlands
Wilfred Creek	CWHxm1	49.47096	-124.84358	GIS_ID_Link67766	Island Timberlands
Wilfred Creek	CWHxm1	49.47032	-124.84105	GIS_ID_Link67767	Island Timberlands
Wilfred Creek	CWHxm1	49.46959	-124.8415	GIS_ID_Link67768	Island Timberlands
Wilfred Creek	CWHxm1	49.46915	-124.84059	GIS_ID_Link67769	Island Timberlands
Wilfred Creek	CWHxm1	49.46957	-124.83999	GIS_ID_Link67770	Island Timberlands
Wilfred Creek	CWHxm1	49.4689	-124.83956	GIS_ID_Link67771	Island Timberlands
Wilfred Creek	CWHxm1	49.47038	-124.84024	GIS_ID_Link67772	Island Timberlands
Wilfred Creek	CWHxm1	49.47188	-124.84385	GIS_ID_Link67773	Island Timberlands
Wilfred Creek	CWHxm1	49.47185	-124.84486	GIS_ID_Link67774	Island Timberlands
Wilfred Creek	CWHxm1	49.47253	-124.84229	GIS_ID_Link67775	Island Timberlands
Wilfred Creek	CWHxm1	49.47288	-124.84266	GIS_ID_Link67776	Island Timberlands

Location (Basin)	Biogeo Zone (BGC_LABEL)	Latitude	Longitude	GIS_ID	Ownership
Wilfred Creek	CWHxm1	49.47318	-124.83957	GIS_ID_Link67777	Island Timberlands
Wilfred Creek	CWHxm1	49.4715	-124.84411	GIS_ID_Link67778	Island Timberlands
Wilfred Creek	CWHxm1	49.47215	-124.84027	GIS_ID_Link67779	Island Timberlands
Wilfred Creek	CWHxm1	49.47233	-124.84017	GIS_ID_Link67780	Island Timberlands
Wilfred Creek	CWHxm1	49.47133	-124.84196	GIS_ID_Link67781	Island Timberlands
Wilfred Creek	CWHxm1	49.47108	-124.84277	GIS_ID_Link67782	Island Timberlands
Wilfred Creek	CWHxm1	49.47139	-124.8422	GIS_ID_Link67783	Island Timberlands
Wilfred Creek	CWHxm1	49.47122	-124.84232	GIS_ID_Link67784	Island Timberlands
Wilfred Creek	CWHxm1	49.47101	-124.84291	GIS_ID_Link67785	Island Timberlands
Wilfred Creek	CWHxm1	49.47083	-124.84292	GIS_ID_Link67786	Island Timberlands
Wilfred Creek	CWHxm1	49.47083	-124.84285	GIS_ID_Link67787	Island Timberlands
Wilfred Creek	CWHxm1	49.47089	-124.84406	GIS_ID_Link67788	Island Timberlands
Wilfred Creek	CWHxm1	49.47118	-124.84352	GIS_ID_Link67789	Island Timberlands
Wilfred Creek	CWHxm1	49.47154	-124.84139	GIS_ID_Link67790	Island Timberlands
Wilfred Creek	CWHxm1	49.47202	-124.84024	GIS_ID_Link67791	Island Timberlands
Wilfred Creek	CWHxm1	49.47169	-124.84141	GIS_ID_Link67792	Island Timberlands
Wilfred Creek	CWHxm1	49.47316	-124.83472	GIS_ID_Link67793	Island Timberlands
Wilfred Creek	CWHxm1	49.47338	-124.83849	GIS_ID_Link67794	Island Timberlands
Wilfred Creek	CWHxm1	49.47362	-124.83502	GIS_ID_Link67795	Island Timberlands
Wilfred Creek	CWHxm1	49.47313	-124.83778	GIS_ID_Link67796	Island Timberlands
Wilfred Creek	CWHxm1	49.47316	-124.83821	GIS_ID_Link67797	Island Timberlands
Wilfred Creek	CWHxm1	49.47361	-124.83462	GIS_ID_Link67798	Island Timberlands
Wilfred Creek	CWHxm1	49.47308	-124.83762	GIS_ID_Link67799	Island Timberlands
Wilfred Creek	CWHxm1	49.47324	-124.83827	GIS_ID_Link67800	Island Timberlands
Wilfred Creek	CWHxm1	49.4725	-124.83772	GIS_ID_Link67801	Island Timberlands
Wilfred Creek	CWHxm1	49.47261	-124.83835	GIS_ID_Link67802	Island Timberlands
Wilfred Creek	CWHxm1	49.47444	-124.83966	GIS_ID_Link67803	Island Timberlands
Wilfred Creek	CWHxm1	49.47808	-124.83516	GIS_ID_Link67804	Island Timberlands
Wilfred Creek	CWHxm1	49.47591	-124.83596	GIS_ID_Link67805	Island Timberlands
Wilfred Creek	CWHxm1	49.47595	-124.83375	GIS_ID_Link67806	Island Timberlands
Wilfred Creek	CWHxm1	49.47596	-124.83392	GIS_ID_Link67807	Island Timberlands
Wilfred Creek	CWHxm1	49.47676	-124.83579	GIS_ID_Link67808	Island Timberlands
Wilfred Creek	CWHxm1	49.47256	-124.83852	GIS_ID_Link67809	Island Timberlands
Wilfred Creek	CWHxm1	49.47372	-124.8374	GIS_ID_Link67810	Island Timberlands
Wilfred Creek	CWHxm1	49.4739	-124.83807	GIS_ID_Link67811	Island Timberlands
Wilfred Creek	CWHxm1	49.47348	-124.83565	GIS_ID_Link67812	Island Timberlands
Wilfred Creek	CWHxm1	49.47455	-124.83548	GIS_ID_Link67813	Island Timberlands
Wilfred Creek	CWHxm1	49.47419	-124.83518	GIS_ID_Link67814	Island Timberlands
Wilfred Creek	CWHxm1	49.47424	-124.83529	GIS_ID_Link67815	Island Timberlands
Wilfred Creek	CWHxm1	49.47359	-124.83575	GIS_ID_Link67816	Island Timberlands
Wilfred Creek	CWHxm1	49.47431	-124.83406	GIS_ID_Link67817	Island Timberlands
Wilfred Creek	CWHxm1	49.47441	-124.83375	GIS_ID_Link67818	Island Timberlands
Wilfred Creek	CWHxm1	49.47794	-124.83718	GIS_ID_Link67819	Island Timberlands
Wilfred Creek	CWHxm1	49.47327	-124.83576	GIS_ID_Link67820	Island Timberlands
Wilfred Creek	CWHxm1	49.47233	-124.83491	GIS_ID_Link67821	Island Timberlands
Wilfred Creek	CWHxm1	49.47436	-124.83174	GIS_ID_Link67822	Island Timberlands
Wilfred Creek	CWHxm1	49.47657	-124.82873	GIS_ID_Link67823	Island Timberlands
Wilfred Creek	CWHxm1	49.47543	-124.83013	GIS_ID_Link67824	Island Timberlands
Wilfred Creek	CWHxm1	49.47451	-124.8329	GIS_ID_Link67825	Island Timberlands
Wilfred Creek	CWHxm1	49.47624	-124.83126	GIS_ID_Link67826	Island Timberlands
Wilfred Creek	CWHxm1	49.476	-124.8335	GIS_ID_Link67827	Island Timberlands

Location (Basin)	Biogeo Zone (BGC_LABEL)	Latitude	Longitude	GIS_ID	Ownership
Wilfred Creek	CWHxm1	49.47602	-124.83332	GIS_ID_Link67828	Island Timberlands
Wilfred Creek	CWHxm1	49.4721	-124.83389	GIS_ID_Link67829	Island Timberlands
Wilfred Creek	CWHxm1	49.47294	-124.83224	GIS_ID_Link67830	Island Timberlands
Wilfred Creek	CWHxm1	49.47163	-124.83418	GIS_ID_Link67831	Island Timberlands
Wilfred Creek	CWHxm1	49.47485	-124.8302	GIS_ID_Link67832	Island Timberlands
Wilfred Creek	CWHxm1	49.47317	-124.83175	GIS_ID_Link67833	Island Timberlands
Wilfred Creek	CWHxm1	49.47617	-124.82813	GIS_ID_Link67834	Island Timberlands
Wilfred Creek	CWHxm1	49.47221	-124.8315	GIS_ID_Link67835	Island Timberlands
Wilfred Creek	CWHxm1	49.47233	-124.83119	GIS_ID_Link67836	Island Timberlands
Wilfred Creek	CWHxm1	49.47699	-124.83286	GIS_ID_Link67837	Island Timberlands
Wilfred Creek	CWHxm1	49.47711	-124.8331	GIS_ID_Link67838	Island Timberlands
Wilfred Creek	CWHxm1	49.47706	-124.83299	GIS_ID_Link67839	Island Timberlands
Wilfred Creek	CWHxm1	49.47849	-124.83279	GIS_ID_Link67840	Island Timberlands
Wilfred Creek	CWHxm1	49.47829	-124.83085	GIS_ID_Link67841	Island Timberlands
Wilfred Creek	CWHxm1	49.47746	-124.83264	GIS_ID_Link67842	Island Timberlands
Wilfred Creek	CWHxm1	49.47739	-124.83245	GIS_ID_Link67843	Island Timberlands
Wilfred Creek	CWHxm1	49.47768	-124.8308	GIS_ID_Link67844	Island Timberlands
Wilfred Creek	CWHxm1	49.47731	-124.83231	GIS_ID_Link67845	Island Timberlands
Wilfred Creek	CWHxm1	49.47715	-124.8316	GIS_ID_Link67846	Island Timberlands
Wilfred Creek	CWHxm1	49.47794	-124.83034	GIS_ID_Link67847	Island Timberlands
Wilfred Creek	CWHxm1	49.47813	-124.83038	GIS_ID_Link67848	Island Timberlands
Wilfred Creek	CWHxm1	49.47846	-124.83013	GIS_ID_Link67849	Island Timberlands
Wilfred Creek	CWHxm1	49.47853	-124.83088	GIS_ID_Link67850	Island Timberlands
Wilfred Creek	CWHxm1	49.47934	-124.82999	GIS_ID_Link67851	Island Timberlands
Wilfred Creek	CWHxm1	49.47964	-124.82947	GIS_ID_Link67852	Island Timberlands
Wilfred Creek	CWHxm1	49.47889	-124.83024	GIS_ID_Link67853	Island Timberlands
Wilfred Creek	CWHxm1	49.4791	-124.83044	GIS_ID_Link67854	Island Timberlands
Wilfred Creek	CWHxm1	49.4796	-124.82944	GIS_ID_Link67855	Island Timberlands
Wilfred Creek	CWHxm1	49.47949	-124.82975	GIS_ID_Link67856	Island Timberlands
Wilfred Creek	CWHxm1	49.47953	-124.82947	GIS_ID_Link67857	Island Timberlands
Wilfred Creek	CWHxm1	49.47956	-124.8292	GIS_ID_Link67858	Island Timberlands
Wilfred Creek	CWHxm1	49.47955	-124.82942	GIS_ID_Link67859	Island Timberlands
Wilfred Creek	CWHxm1	49.47954	-124.82958	GIS_ID_Link67860	Island Timberlands
Wilfred Creek	CWHxm1	49.47987	-124.82939	GIS_ID_Link67861	Island Timberlands
Wilfred Creek	CWHxm1	49.47791	-124.8278	GIS_ID_Link67862	Island Timberlands
Wilfred Creek	CWHxm1	49.47882	-124.82684	GIS_ID_Link67863	Island Timberlands
Wilfred Creek	CWHxm1	49.47812	-124.82875	GIS_ID_Link67864	Island Timberlands
Wilfred Creek	CWHxm1	49.4775	-124.82775	GIS_ID_Link67865	Island Timberlands
Wilfred Creek	CWHxm1	49.47863	-124.82756	GIS_ID_Link67866	Island Timberlands
Wilfred Creek	CWHxm1	49.47764	-124.82831	GIS_ID_Link67867	Island Timberlands
Wilfred Creek	CWHxm1	49.47818	-124.82773	GIS_ID_Link67868	Island Timberlands
Wilfred Creek	CWHxm1	49.47771	-124.82768	GIS_ID_Link67869	Island Timberlands
Wilfred Creek	CWHxm1	49.47801	-124.82781	GIS_ID_Link67870	Island Timberlands
Wilfred Creek	CWHxm1	49.47726	-124.82814	GIS_ID_Link67871	Island Timberlands
Wilfred Creek	CWHxm1	49.47781	-124.82765	GIS_ID_Link67872	Island Timberlands
Wilfred Creek	CWHxm1	49.47773	-124.82749	GIS_ID_Link67873	Island Timberlands
Wilfred Creek	CWHxm1	49.47914	-124.82708	GIS_ID_Link67874	Island Timberlands
Wilfred Creek	CWHxm1	49.47902	-124.82528	GIS_ID_Link67875	Island Timberlands
Wilfred Creek	CWHxm1	49.47934	-124.82611	GIS_ID_Link67876	Island Timberlands
Wilfred Creek	CWHxm1	49.48026	-124.82702	GIS_ID_Link67877	Island Timberlands
Wilfred Creek	CWHxm1	49.4798	-124.82791	GIS_ID_Link67878	Island Timberlands

Location (Basin)	Biogeo Zone (BGC_LABEL)	Latitude	Longitude	GIS_ID	Ownership
Wilfred Creek	CWHxm1	49.48018	-124.82716	GIS_ID_Link67879	Island Timberlands
Wilfred Creek	CWHxm1	49.4802	-124.82735	GIS_ID_Link67880	Island Timberlands
Wilfred Creek	CWHxm1	49.48042	-124.82664	GIS_ID_Link67881	Island Timberlands
Wilfred Creek	CWHxm1	49.48053	-124.82633	GIS_ID_Link67882	Island Timberlands
Wilfred Creek	CWHxm1	49.47782	-124.83009	GIS_ID_Link67883	Island Timberlands
Wilfred Creek	CWHxm1	49.48053	-124.81947	GIS_ID_Link67884	Island Timberlands
Wilfred Creek	CWHxm1	49.48028	-124.81932	GIS_ID_Link67885	Island Timberlands
Wilfred Creek	CWHxm1	49.46758	-124.85108	GIS_ID_Link67886	Island Timberlands
Wilfred Creek	CWHxm1	49.46711	-124.8521	GIS_ID_Link67887	Island Timberlands
Wilfred Creek	CWHxm1	49.46681	-124.85242	GIS_ID_Link67888	Island Timberlands
Wilfred Creek	CWHxm1	49.46665	-124.85276	GIS_ID_Link67889	Island Timberlands
Wilfred Creek	CWHxm1	49.46528	-124.85351	GIS_ID_Link67890	Island Timberlands
Wilfred Creek	CWHxm1	49.46613	-124.85301	GIS_ID_Link67891	Island Timberlands
Wilfred Creek	CWHxm1	49.46476	-124.85395	GIS_ID_Link67892	Island Timberlands
Wilfred Creek	CWHxm1	49.46515	-124.85345	GIS_ID_Link67893	Island Timberlands
Wilfred Creek	CWHxm1	49.46534	-124.85328	GIS_ID_Link67894	Island Timberlands
Wilfred Creek	CWHxm1	49.46365	-124.85589	GIS_ID_Link67895	Island Timberlands
Wilfred Creek	CWHxm1	49.46426	-124.85537	GIS_ID_Link67896	Island Timberlands
Wilfred Creek	CWHxm1	49.46316	-124.85683	GIS_ID_Link67897	Island Timberlands
Wilfred Creek	CWHxm1	49.46371	-124.85637	GIS_ID_Link67898	Island Timberlands
Wilfred Creek	CWHxm1	49.46275	-124.85731	GIS_ID_Link67899	Island Timberlands
Wilfred Creek	CWHxm1	49.46267	-124.85744	GIS_ID_Link67900	Island Timberlands
Wilfred Creek	CWHxm1	49.46293	-124.85688	GIS_ID_Link67901	Island Timberlands
Wilfred Creek	CWHxm1	49.46267	-124.85792	GIS_ID_Link67902	Island Timberlands
Wilfred Creek	CWHxm1	49.46816	-124.85034	GIS_ID_Link67903	Island Timberlands
Wilfred Creek	CWHxm1	49.4683	-124.85011	GIS_ID_Link67904	Island Timberlands
Wilfred Creek	CWHxm1	49.46842	-124.85009	GIS_ID_Link67905	Island Timberlands
Wilfred Creek	CWHxm1	49.46849	-124.85005	GIS_ID_Link67906	Island Timberlands
Wilfred Creek	CWHxm1	49.46836	-124.8507	GIS_ID_Link67907	Island Timberlands
Wilfred Creek	CWHxm1	49.46888	-124.85033	GIS_ID_Link67908	Island Timberlands
Wilfred Creek	CWHxm1	49.46858	-124.85013	GIS_ID_Link67909	Island Timberlands
Wilfred Creek	CWHxm1	49.46853	-124.85017	GIS_ID_Link67910	Island Timberlands
Wilfred Creek	CWHxm1	49.4686	-124.85028	GIS_ID_Link67911	Island Timberlands
Wilfred Creek	CWHxm1	49.46773	-124.85078	GIS_ID_Link67912	Island Timberlands
Wilfred Creek	CWHxm1	49.46816	-124.85035	GIS_ID_Link67913	Island Timberlands
Wilfred Creek	CWHxm1	49.46863	-124.84986	GIS_ID_Link67914	Island Timberlands
Wilfred Creek	CWHxm1	49.46837	-124.84987	GIS_ID_Link67915	Island Timberlands
Wilfred Creek	CWHxm1	49.46891	-124.85016	GIS_ID_Link67916	Island Timberlands
Wilfred Creek	CWHxm1	49.48018	-124.8333	GIS_ID_Link67917	Island Timberlands
Wilfred Creek	CWHxm1	49.48008	-124.83285	GIS_ID_Link67918	Island Timberlands
Wilfred Creek	CWHxm1	49.47988	-124.83352	GIS_ID_Link67919	Island Timberlands
Wilfred Creek	CWHxm1	49.47974	-124.83284	GIS_ID_Link67920	Island Timberlands
Englishman Upper CW	CWHmm2	49.22068	-124.54263	GIS_ID_Link67921	Island Timberlands
Englishman Upper CW	CWHmm2	49.22079	-124.54234	GIS_ID_Link67922	Island Timberlands
Englishman Upper CW	CWHmm2	49.22051	-124.54175	GIS_ID_Link67923	Island Timberlands
Englishman Upper CW	CWHmm2	49.21988	-124.54379	GIS_ID_Link67924	Island Timberlands
Englishman Upper CW	CWHmm2	49.21998	-124.54343	GIS_ID_Link67925	Island Timberlands
Englishman Upper CW	CWHmm2	49.22048	-124.54293	GIS_ID_Link67926	Island Timberlands
Englishman Upper CW	CWHmm2	49.21995	-124.54322	GIS_ID_Link67927	Island Timberlands
Englishman Upper CW	CWHmm2	49.21983	-124.5441	GIS_ID_Link67928	Island Timberlands
Englishman Upper CW	CWHmm2	49.22123	-124.53806	GIS_ID_Link67929	Island Timberlands

Location (Basin)	Biogeo Zone (BGC_LABEL)	Latitude	Longitude	GIS_ID	Ownership
Englishman Upper CW	CWHmm2	49.22113	-124.53804	GIS_ID_Link67930	Island Timberlands
Englishman Upper CW	CWHmm2	49.21911	-124.53719	GIS_ID_Link67931	Island Timberlands
Englishman Upper CW	CWHmm2	49.22001	-124.53698	GIS_ID_Link67932	Island Timberlands
Englishman Upper CW	CWHmm2	49.21918	-124.53722	GIS_ID_Link67933	Island Timberlands
Englishman Upper CW	CWHmm2	49.21957	-124.53719	GIS_ID_Link67934	Island Timberlands
Englishman Upper CW	CWHmm2	49.22028	-124.53683	GIS_ID_Link67935	Island Timberlands
Englishman Upper CW	CWHmm2	49.22014	-124.53688	GIS_ID_Link67936	Island Timberlands
Englishman Upper CW	CWHmm2	49.22148	-124.53585	GIS_ID_Link67937	Island Timberlands
Englishman Upper CW	CWHmm2	49.22076	-124.53655	GIS_ID_Link67938	Island Timberlands
Englishman Upper CW	CWHmm2	49.22276	-124.535	GIS_ID_Link67939	Island Timberlands
Englishman Lower CW	CDFmm	49.26659	-124.33203	GIS_ID_Link67940	TimberWest
Englishman Lower CW	CDFmm	49.26664	-124.33201	GIS_ID_Link67941	TimberWest
Englishman Lower CW	CDFmm	49.27456	-124.31543	GIS_ID_Link67942	TimberWest
Englishman Lower CW	CDFmm	49.27636	-124.31035	GIS_ID_Link67943	TimberWest
Englishman Lower CW	CDFmm	49.27621	-124.31085	GIS_ID_Link67944	TimberWest
Englishman Lower CW	CDFmm	49.26684	-124.32701	GIS_ID_Link67945	TimberWest
Englishman Lower CW	CDFmm	49.26679	-124.32707	GIS_ID_Link67946	TimberWest
Englishman Lower CW	CDFmm	49.26684	-124.32692	GIS_ID_Link67947	TimberWest
Englishman Lower CW	CDFmm	49.26678	-124.3268	GIS_ID_Link67948	TimberWest
Englishman Lower CW	CDFmm	49.27059	-124.32096	GIS_ID_Link67949	TimberWest
Englishman Lower CW	CDFmm	49.27118	-124.32012	GIS_ID_Link67950	TimberWest
Englishman Lower CW	CDFmm	49.27099	-124.3208	GIS_ID_Link67951	TimberWest
Englishman Lower CW	CDFmm	49.27103	-124.32696	GIS_ID_Link67952	TimberWest
Englishman Lower CW	CDFmm	49.27041	-124.3272	GIS_ID_Link67953	TimberWest
Englishman Lower CW	CDFmm	49.27041	-124.3245	GIS_ID_Link67954	TimberWest
Englishman Lower CW	CDFmm	49.27145	-124.32089	GIS_ID_Link67955	TimberWest
Englishman Lower CW	CDFmm	49.2707	-124.32749	GIS_ID_Link67956	TimberWest
Englishman Lower CW	CDFmm	49.27082	-124.32502	GIS_ID_Link67957	TimberWest
Englishman Lower CW	CDFmm	49.27137	-124.32655	GIS_ID_Link67958	TimberWest
Englishman Lower CW	CDFmm	49.26979	-124.32754	GIS_ID_Link67959	TimberWest
Englishman Lower CW	CDFmm	49.27087	-124.32198	GIS_ID_Link67960	TimberWest
Englishman Lower CW	CDFmm	49.2705	-124.32379	GIS_ID_Link67961	TimberWest
Englishman Lower CW	CDFmm	49.27167	-124.32017	GIS_ID_Link67962	TimberWest
Englishman Lower CW	CDFmm	49.27072	-124.32496	GIS_ID_Link67963	TimberWest
Englishman Lower CW	CDFmm	49.2712	-124.32686	GIS_ID_Link67964	TimberWest
Englishman Lower CW	CDFmm	49.26999	-124.32755	GIS_ID_Link67965	TimberWest
Englishman Lower CW	CDFmm	49.27047	-124.32375	GIS_ID_Link67966	TimberWest
Englishman Lower CW	CDFmm	49.27044	-124.32454	GIS_ID_Link67967	TimberWest
Englishman Lower CW	CDFmm	49.27087	-124.32193	GIS_ID_Link67968	TimberWest
Englishman Lower CW	CDFmm	49.27084	-124.3216	GIS_ID_Link67969	TimberWest
Englishman Lower CW	CDFmm	49.27133	-124.32068	GIS_ID_Link67970	TimberWest
Englishman Lower CW	CDFmm	49.27048	-124.32715	GIS_ID_Link67971	TimberWest
Englishman Lower CW	CDFmm	49.27051	-124.32398	GIS_ID_Link67972	TimberWest
Englishman Lower CW	CDFmm	49.27043	-124.32429	GIS_ID_Link67973	TimberWest
Englishman Lower CW	CDFmm	49.27096	-124.32054	GIS_ID_Link67974	TimberWest
Englishman Lower CW	CDFmm	49.26728	-124.32661	GIS_ID_Link67975	TimberWest
Englishman Lower CW	CDFmm	49.26732	-124.32656	GIS_ID_Link67976	TimberWest
Englishman Lower CW	CDFmm	49.26742	-124.32637	GIS_ID_Link67977	TimberWest
Englishman Lower CW	CDFmm	49.26573	-124.33213	GIS_ID_Link67978	TimberWest
Englishman Lower CW	CDFmm	49.26508	-124.32898	GIS_ID_Link67979	TimberWest
Englishman Lower CW	CDFmm	49.26476	-124.32999	GIS_ID_Link67980	TimberWest

Location (Basin)	Biogeo Zone (BGC_LABEL)	Latitude	Longitude	GIS_ID	Ownership
Englishman Lower CW	CDFmm	49.26555	-124.33336	GIS_ID_Link67981	TimberWest
Englishman Lower CW	CDFmm	49.26629	-124.33325	GIS_ID_Link67982	TimberWest
Englishman Lower CW	CDFmm	49.26507	-124.32915	GIS_ID_Link67983	TimberWest
Englishman Lower CW	CDFmm	49.26647	-124.32741	GIS_ID_Link67984	TimberWest
Englishman Lower CW	CDFmm	49.2658	-124.32838	GIS_ID_Link67985	TimberWest
Englishman Lower CW	CDFmm	49.26552	-124.33047	GIS_ID_Link67986	TimberWest
Englishman Lower CW	CDFmm	49.26517	-124.3338	GIS_ID_Link67987	TimberWest
Englishman Lower CW	CDFmm	49.26628	-124.33274	GIS_ID_Link67988	TimberWest
Englishman Lower CW	CDFmm	49.26562	-124.33063	GIS_ID_Link67989	TimberWest
Englishman Lower CW	CDFmm	49.26527	-124.32923	GIS_ID_Link67990	TimberWest
Englishman Lower CW	CDFmm	49.26587	-124.32821	GIS_ID_Link67991	TimberWest
Englishman Lower CW	CDFmm	49.26552	-124.3301	GIS_ID_Link67992	TimberWest
Englishman Lower CW	CDFmm	49.26613	-124.32764	GIS_ID_Link67993	TimberWest
Englishman Lower CW	CDFmm	49.26572	-124.33324	GIS_ID_Link67994	TimberWest
Englishman Lower CW	CDFmm	49.26635	-124.32719	GIS_ID_Link67995	TimberWest
Englishman Lower CW	CDFmm	49.26546	-124.32851	GIS_ID_Link67996	TimberWest
Englishman Lower CW	CDFmm	49.26571	-124.33133	GIS_ID_Link67997	TimberWest
Englishman Lower CW	CDFmm	49.26573	-124.32836	GIS_ID_Link67998	TimberWest
Englishman Lower CW	CDFmm	49.26483	-124.33035	GIS_ID_Link67999	TimberWest
Englishman Lower CW	CDFmm	49.26547	-124.33118	GIS_ID_Link68000	TimberWest
Englishman Lower CW	CDFmm	49.27043	-124.32169	GIS_ID_Link68001	TimberWest
Englishman Lower CW	CDFmm	49.27031	-124.3262	GIS_ID_Link68002	TimberWest
Englishman Lower CW	CDFmm	49.27005	-124.32175	GIS_ID_Link68003	TimberWest
Englishman Lower CW	CDFmm	49.26857	-124.326	GIS_ID_Link68004	TimberWest
Englishman Lower CW	CDFmm	49.27012	-124.32393	GIS_ID_Link68005	TimberWest
Englishman Lower CW	CDFmm	49.26957	-124.32572	GIS_ID_Link68006	TimberWest
Englishman Lower CW	CDFmm	49.26889	-124.32677	GIS_ID_Link68007	TimberWest
Englishman Lower CW	CDFmm	49.27113	-124.32557	GIS_ID_Link68008	TimberWest
Englishman Lower CW	CDFmm	49.27036	-124.32268	GIS_ID_Link68009	TimberWest
Englishman Lower CW	CDFmm	49.27046	-124.32239	GIS_ID_Link68010	TimberWest
Englishman Lower CW	CDFmm	49.2705	-124.32228	GIS_ID_Link68011	TimberWest
Englishman Lower CW	CDFmm	49.27054	-124.32219	GIS_ID_Link68012	TimberWest
Englishman Lower CW	CDFmm	49.2692	-124.32697	GIS_ID_Link68013	TimberWest
Englishman Lower CW	CDFmm	49.27104	-124.32561	GIS_ID_Link68014	TimberWest
Englishman Lower CW	CDFmm	49.26864	-124.32643	GIS_ID_Link68015	TimberWest
Englishman Lower CW	CDFmm	49.26975	-124.32565	GIS_ID_Link68016	TimberWest
Englishman Lower CW	CDFmm	49.26961	-124.3255	GIS_ID_Link68017	TimberWest
Englishman Lower CW	CDFmm	49.27048	-124.32252	GIS_ID_Link68018	TimberWest
Englishman Lower CW	CDFmm	49.27125	-124.32602	GIS_ID_Link68019	TimberWest
Englishman Lower CW	CDFmm	49.27077	-124.3252	GIS_ID_Link68020	TimberWest
Englishman Lower CW	CDFmm	49.26931	-124.327	GIS_ID_Link68021	TimberWest
Englishman Lower CW	CDFmm	49.26869	-124.32624	GIS_ID_Link68022	TimberWest
Englishman Lower CW	CDFmm	49.27027	-124.32333	GIS_ID_Link68023	TimberWest
Englishman Lower CW	CDFmm	49.26931	-124.32607	GIS_ID_Link68024	TimberWest
Englishman Lower CW	CDFmm	49.27018	-124.32589	GIS_ID_Link68025	TimberWest
Englishman Lower CW	CDFmm	49.27014	-124.32174	GIS_ID_Link68026	TimberWest
Englishman Lower CW	CDFmm	49.27033	-124.32141	GIS_ID_Link68027	TimberWest
Englishman Lower CW	CDFmm	49.27185	-124.31625	GIS_ID_Link68028	TimberWest
Englishman Lower CW	CDFmm	49.27141	-124.31832	GIS_ID_Link68029	TimberWest
Englishman Lower CW	CDFmm	49.27152	-124.31875	GIS_ID_Link68030	TimberWest
Englishman Lower CW	CDFmm	49.27199	-124.31678	GIS_ID_Link68031	TimberWest

Location (Basin)	Biogeo Zone (BGC_LABEL)	Latitude	Longitude	GIS_ID	Ownership
Englishman Lower CW	CDFmm	49.27166	-124.31956	GIS_ID_Link68032	TimberWest
Englishman Lower CW	CDFmm	49.27193	-124.31689	GIS_ID_Link68033	TimberWest
Englishman Lower CW	CDFmm	49.27216	-124.31623	GIS_ID_Link68034	TimberWest
Englishman Lower CW	CDFmm	49.2718	-124.31732	GIS_ID_Link68035	TimberWest
Englishman Lower CW	CDFmm	49.27193	-124.31693	GIS_ID_Link68036	TimberWest
Englishman Lower CW	CDFmm	49.27155	-124.31942	GIS_ID_Link68037	TimberWest
Englishman Lower CW	CDFmm	49.27173	-124.31766	GIS_ID_Link68038	TimberWest
Englishman Lower CW	CDFmm	49.27192	-124.31658	GIS_ID_Link68039	TimberWest
Englishman Lower CW	CDFmm	49.27168	-124.31654	GIS_ID_Link68040	TimberWest
Englishman Lower CW	CDFmm	49.27144	-124.31961	GIS_ID_Link68041	TimberWest
Englishman Lower CW	CDFmm	49.26801	-124.32641	GIS_ID_Link68042	TimberWest
Englishman Lower CW	CDFmm	49.26804	-124.32633	GIS_ID_Link68043	TimberWest
Englishman Lower CW	CDFmm	49.26798	-124.32627	GIS_ID_Link68044	TimberWest
Englishman Lower CW	CDFmm	49.27901	-124.30909	GIS_ID_Link68045	TimberWest
Englishman Lower CW	CDFmm	49.2786	-124.30867	GIS_ID_Link68046	TimberWest
Englishman Lower CW	CDFmm	49.27877	-124.30965	GIS_ID_Link68047	TimberWest
Englishman Lower CW	CDFmm	49.27935	-124.30978	GIS_ID_Link68048	TimberWest
Englishman Lower CW	CDFmm	49.27961	-124.30898	GIS_ID_Link68049	TimberWest
Englishman Lower CW	CDFmm	49.27852	-124.30784	GIS_ID_Link68050	TimberWest
Englishman Lower CW	CDFmm	49.28021	-124.30904	GIS_ID_Link68051	TimberWest
Englishman Lower CW	CDFmm	49.27922	-124.31037	GIS_ID_Link68052	TimberWest
Englishman Lower CW	CDFmm	49.27977	-124.30949	GIS_ID_Link68053	TimberWest
Englishman Lower CW	CDFmm	49.28101	-124.30768	GIS_ID_Link68054	TimberWest
Englishman Lower CW	CDFmm	49.27877	-124.30766	GIS_ID_Link68055	TimberWest
Englishman Lower CW	CDFmm	49.27886	-124.30869	GIS_ID_Link68056	TimberWest
Englishman Lower CW	CDFmm	49.27924	-124.30956	GIS_ID_Link68057	TimberWest
Englishman Lower CW	CDFmm	49.27873	-124.30759	GIS_ID_Link68058	TimberWest
Englishman Lower CW	CDFmm	49.27459	-124.3159	GIS_ID_Link68059	TimberWest
Englishman Lower CW	CDFmm	49.27628	-124.31157	GIS_ID_Link68060	TimberWest
Englishman Lower CW	CDFmm	49.27644	-124.31104	GIS_ID_Link68061	TimberWest
Englishman Lower CW	CDFmm	49.27579	-124.31338	GIS_ID_Link68062	TimberWest
Englishman Lower CW	CDFmm	49.27468	-124.31512	GIS_ID_Link68063	TimberWest
Englishman Lower CW	CDFmm	49.27255	-124.31603	GIS_ID_Link68064	TimberWest
Englishman Lower CW	CDFmm	49.27272	-124.31598	GIS_ID_Link68065	TimberWest
Englishman Lower CW	CDFmm	49.27335	-124.31593	GIS_ID_Link68066	TimberWest
Englishman Lower CW	CDFmm	49.27857	-124.30987	GIS_ID_Link68067	TimberWest
Englishman Lower CW	CDFmm	49.2755	-124.31494	GIS_ID_Link68068	TimberWest
Englishman Lower CW	CDFmm	49.27465	-124.31632	GIS_ID_Link68069	TimberWest
Englishman Lower CW	CDFmm	49.27777	-124.30984	GIS_ID_Link68070	TimberWest
Englishman Lower CW	CDFmm	49.27487	-124.31603	GIS_ID_Link68071	TimberWest
Englishman Lower CW	CDFmm	49.27873	-124.31045	GIS_ID_Link68072	TimberWest
Englishman Lower CW	CDFmm	49.27434	-124.31685	GIS_ID_Link68073	TimberWest
Englishman Lower CW	CDFmm	49.27695	-124.31036	GIS_ID_Link68074	TimberWest
Englishman Lower CW	CDFmm	49.27596	-124.31351	GIS_ID_Link68075	TimberWest
Englishman Lower CW	CDFmm	49.27659	-124.31148	GIS_ID_Link68076	TimberWest
Englishman Lower CW	CDFmm	49.27375	-124.31669	GIS_ID_Link68077	TimberWest
Englishman Lower CW	CDFmm	49.27265	-124.31623	GIS_ID_Link68078	TimberWest
Englishman Lower CW	CDFmm	49.27326	-124.31632	GIS_ID_Link68079	TimberWest
Englishman Lower CW	CDFmm	49.27224	-124.31621	GIS_ID_Link68080	TimberWest
Englishman Lower CW	CDFmm	49.27647	-124.31087	GIS_ID_Link68081	TimberWest
Englishman Lower CW	CDFmm	49.27746	-124.30977	GIS_ID_Link68082	TimberWest

Location (Basin)	Biogeo Zone (BGC_LABEL)	Latitude	Longitude	GIS_ID	Ownership
Englishman Lower CW	CDFmm	49.27778	-124.30984	GIS_ID_Link68083	TimberWest
Englishman Lower CW	CDFmm	49.27698	-124.31023	GIS_ID_Link68084	TimberWest
Englishman Lower CW	CDFmm	49.27822	-124.31029	GIS_ID_Link68085	TimberWest
Englishman Lower CW	CDFmm	49.27864	-124.31041	GIS_ID_Link68086	TimberWest
Englishman Lower CW	CDFmm	49.27476	-124.31453	GIS_ID_Link68087	TimberWest
Englishman Lower CW	CDFmm	49.27777	-124.30974	GIS_ID_Link68088	TimberWest
Englishman Lower CW	CDFmm	49.27786	-124.30979	GIS_ID_Link68089	TimberWest
Englishman Lower CW	CDFmm	49.27262	-124.31603	GIS_ID_Link68090	TimberWest
Englishman Lower CW	CDFmm	49.27657	-124.31149	GIS_ID_Link68091	TimberWest
Englishman Lower CW	CDFmm	49.27756	-124.31077	GIS_ID_Link68092	TimberWest
Englishman Lower CW	CDFmm	49.27746	-124.31075	GIS_ID_Link68093	TimberWest
Englishman Lower CW	CDFmm	49.27436	-124.31466	GIS_ID_Link68094	TimberWest
Englishman Lower CW	CDFmm	49.27296	-124.31637	GIS_ID_Link68095	TimberWest
Englishman Lower CW	CDFmm	49.27516	-124.31423	GIS_ID_Link68096	TimberWest
Englishman Lower CW	CDFmm	49.27899	-124.30977	GIS_ID_Link68097	TimberWest
Englishman Lower CW	CDFmm	49.28133	-124.30741	GIS_ID_Link68098	TimberWest
Englishman Lower CW	CDFmm	49.2821	-124.30648	GIS_ID_Link68099	TimberWest
Englishman Lower CW	CDFmm	49.28202	-124.30659	GIS_ID_Link68100	TimberWest
Englishman Lower CW	CDFmm	49.28228	-124.30618	GIS_ID_Link68101	TimberWest
Englishman Lower CW	CDFmm	49.28105	-124.308	GIS_ID_Link68102	TimberWest
Englishman Lower CW	CDFmm	49.28148	-124.30774	GIS_ID_Link68103	TimberWest
Englishman Lower CW	CDFmm	49.28169	-124.30741	GIS_ID_Link68104	TimberWest
Englishman Lower CW	CDFmm	49.28128	-124.30737	GIS_ID_Link68105	TimberWest
Englishman Lower CW	CDFmm	49.28143	-124.30737	GIS_ID_Link68106	TimberWest
Englishman Lower CW	CDFmm	49.28147	-124.30675	GIS_ID_Link68107	TimberWest
Englishman Lower CW	CWHxm1	49.26348	-124.33495	GIS_ID_Link68108	TimberWest
Englishman Lower CW	CDFmm	49.26328	-124.33546	GIS_ID_Link68109	TimberWest
Englishman Lower CW	CDFmm	49.26335	-124.33528	GIS_ID_Link68110	TimberWest
Englishman Lower CW	CDFmm	49.26369	-124.3354	GIS_ID_Link68111	TimberWest
Englishman Lower CW	CWHxm1	49.26314	-124.33531	GIS_ID_Link68112	TimberWest
Englishman Lower CW	CDFmm	49.26319	-124.33514	GIS_ID_Link68113	TimberWest
Englishman Lower CW	CDFmm	49.26443	-124.33461	GIS_ID_Link68114	TimberWest
Englishman Lower CW	CDFmm	49.26383	-124.335	GIS_ID_Link68115	TimberWest
Englishman Lower CW	CDFmm	49.26392	-124.33563	GIS_ID_Link68116	TimberWest
Englishman Lower CW	CDFmm	49.26437	-124.3351	GIS_ID_Link68117	TimberWest
Englishman Lower CW	CDFmm	49.26395	-124.33555	GIS_ID_Link68118	TimberWest
Englishman Lower CW	CDFmm	49.26396	-124.33535	GIS_ID_Link68119	TimberWest
Englishman Lower CW	CDFmm	49.26481	-124.33455	GIS_ID_Link68120	TimberWest
Englishman Lower CW	CDFmm	49.26399	-124.33492	GIS_ID_Link68121	TimberWest
Englishman Lower CW	CWHxm1	49.26249	-124.33491	GIS_ID_Link68122	TimberWest
Englishman Lower CW	CWHxm1	49.26181	-124.33662	GIS_ID_Link68123	TimberWest
Englishman Lower CW	CWHxm1	49.26221	-124.33538	GIS_ID_Link68124	TimberWest
Englishman Lower CW	CWHxm1	49.26196	-124.33711	GIS_ID_Link68125	TimberWest
Englishman Lower CW	CWHxm1	49.2622	-124.33657	GIS_ID_Link68126	TimberWest
Englishman Lower CW	CWHxm1	49.26211	-124.33522	GIS_ID_Link68127	TimberWest
Englishman Lower CW	CWHxm1	49.26115	-124.33862	GIS_ID_Link68128	TimberWest
Englishman Lower CW	CWHxm1	49.26133	-124.33885	GIS_ID_Link68129	TimberWest
Englishman Lower CW	CWHxm1	49.26123	-124.33917	GIS_ID_Link68130	TimberWest
Englishman Lower CW	CWHxm1	49.26146	-124.33841	GIS_ID_Link68131	TimberWest
Englishman Lower CW	CWHxm1	49.26147	-124.33945	GIS_ID_Link68132	TimberWest
Englishman Lower CW	CWHxm1	49.26152	-124.33911	GIS_ID_Link68133	TimberWest

Location (Basin)	Biogeo Zone (BGC_LABEL)	Latitude	Longitude	GIS_ID	Ownership
Englishman Lower CW	CWHxm1	49.2616	-124.33887	GIS_ID_Link68134	TimberWest
Englishman Lower CW	CWHxm1	49.26155	-124.33915	GIS_ID_Link68135	TimberWest
Englishman Lower CW	CWHxm1	49.26142	-124.33917	GIS_ID_Link68136	TimberWest
Englishman Lower CW	CWHxm1	49.26128	-124.33868	GIS_ID_Link68137	TimberWest
Englishman Lower CW	CWHxm1	49.26117	-124.33998	GIS_ID_Link68138	TimberWest
Englishman Lower CW	CWHxm1	49.26082	-124.34052	GIS_ID_Link68139	TimberWest
Englishman Lower CW	CWHxm1	49.26109	-124.34027	GIS_ID_Link68140	TimberWest
Englishman Lower CW	CWHxm1	49.26064	-124.341	GIS_ID_Link68141	TimberWest
Englishman Lower CW	CWHxm1	49.26087	-124.34088	GIS_ID_Link68142	TimberWest
Englishman Lower CW	CWHxm1	49.26101	-124.34058	GIS_ID_Link68143	TimberWest
Englishman Lower CW	CWHxm1	49.25722	-124.34349	GIS_ID_Link68144	TimberWest
Englishman Lower CW	CWHxm1	49.26083	-124.34051	GIS_ID_Link68145	TimberWest
Englishman Lower CW	CWHxm1	49.25765	-124.34211	GIS_ID_Link68146	TimberWest
Englishman Lower CW	CWHxm1	49.25587	-124.34443	GIS_ID_Link68147	TimberWest
Englishman Lower CW	CWHxm1	49.25566	-124.34564	GIS_ID_Link68148	TimberWest
Englishman Lower CW	CWHxm1	49.25739	-124.34271	GIS_ID_Link68149	TimberWest
Englishman Lower CW	CWHxm1	49.25585	-124.3464	GIS_ID_Link68150	TimberWest
Englishman Lower CW	CWHxm1	49.25606	-124.34606	GIS_ID_Link68151	TimberWest
Englishman Lower CW	CWHxm1	49.25689	-124.34362	GIS_ID_Link68152	TimberWest
Englishman Lower CW	CWHxm1	49.25902	-124.34166	GIS_ID_Link68153	TimberWest
Englishman Lower CW	CWHxm1	49.25788	-124.34239	GIS_ID_Link68154	TimberWest
Englishman Lower CW	CWHxm1	49.25805	-124.34224	GIS_ID_Link68155	TimberWest
Englishman Lower CW	CWHxm1	49.25861	-124.34186	GIS_ID_Link68156	TimberWest
Englishman Lower CW	CWHxm1	49.25837	-124.342	GIS_ID_Link68157	TimberWest
Englishman Lower CW	CWHxm1	49.25735	-124.34273	GIS_ID_Link68158	TimberWest
Englishman Lower CW	CWHxm1	49.25638	-124.3449	GIS_ID_Link68159	TimberWest
Englishman Lower CW	CWHxm1	49.25956	-124.34146	GIS_ID_Link68160	TimberWest
Englishman Lower CW	CWHxm1	49.25903	-124.34164	GIS_ID_Link68161	TimberWest
Englishman Lower CW	CWHxm1	49.25814	-124.34216	GIS_ID_Link68162	TimberWest
Englishman Lower CW	CWHxm1	49.25828	-124.34191	GIS_ID_Link68163	TimberWest
Englishman Lower CW	CWHxm1	49.25501	-124.3452	GIS_ID_Link68164	TimberWest
Englishman Lower CW	CWHxm1	49.25811	-124.34214	GIS_ID_Link68165	TimberWest
Englishman Lower CW	CWHxm1	49.25771	-124.3425	GIS_ID_Link68166	TimberWest
Englishman Lower CW	CWHxm1	49.2555	-124.34533	GIS_ID_Link68167	TimberWest
Englishman Lower CW	CWHxm1	49.25666	-124.3443	GIS_ID_Link68168	TimberWest
Englishman Lower CW	CWHxm1	49.25653	-124.34492	GIS_ID_Link68169	TimberWest
Englishman Lower CW	CWHxm1	49.25406	-124.34603	GIS_ID_Link68170	TimberWest
Englishman Lower CW	CWHxm1	49.25367	-124.34656	GIS_ID_Link68171	TimberWest
Englishman Lower CW	CWHxm1	49.25446	-124.34635	GIS_ID_Link68172	TimberWest
Englishman Lower CW	CWHxm1	49.25466	-124.34637	GIS_ID_Link68173	TimberWest
Englishman Lower CW	CWHxm1	49.25482	-124.34638	GIS_ID_Link68174	TimberWest
Englishman Lower CW	CWHxm1	49.25395	-124.3465	GIS_ID_Link68175	TimberWest
Englishman Lower CW	CWHxm1	49.25305	-124.34636	GIS_ID_Link68176	TimberWest
Englishman Lower CW	CWHxm1	49.25313	-124.34635	GIS_ID_Link68177	TimberWest
Englishman Lower CW	CWHxm1	49.26024	-124.34117	GIS_ID_Link68178	TimberWest
Englishman Lower CW	CWHxm1	49.26197	-124.33723	GIS_ID_Link68179	TimberWest
Englishman Lower CW	CWHxm1	49.26175	-124.33643	GIS_ID_Link68180	TimberWest
Englishman Lower CW	CWHxm1	49.26157	-124.33764	GIS_ID_Link68181	TimberWest
Englishman Lower CW	CWHxm1	49.26296	-124.3349	GIS_ID_Link68182	TimberWest
Englishman Lower CW	CWHxm1	49.26299	-124.33453	GIS_ID_Link68183	TimberWest
Englishman Lower CW	CDFmm	49.26351	-124.33442	GIS_ID_Link68184	TimberWest

Location (Basin)	Biogeo Zone (BGC_LABEL)	Latitude	Longitude	GIS_ID	Ownership
Englishman Lower CW	CDFmm	49.26362	-124.33423	GIS_ID_Link68185	TimberWest
Englishman Lower CW	CDFmm	49.26475	-124.33458	GIS_ID_Link68186	TimberWest
Englishman Lower CW	CDFmm	49.26495	-124.33411	GIS_ID_Link68187	TimberWest
Englishman Lower CW	CDFmm	49.26477	-124.33403	GIS_ID_Link68188	TimberWest
Millstone River	CWHmm2	49.15255	-124.05894	GIS_ID_Link68189	TimberWest
Millstone River	CWHmm2	49.15175	-124.05745	GIS_ID_Link68190	TimberWest
Millstone River	CWHmm2	49.15194	-124.05533	GIS_ID_Link68191	TimberWest
Millstone River	CWHmm2	49.15159	-124.05777	GIS_ID_Link68192	TimberWest
Millstone River	CWHmm2	49.15131	-124.05665	GIS_ID_Link68193	TimberWest
Millstone River	CWHmm2	49.15263	-124.05624	GIS_ID_Link68194	TimberWest
Millstone River	CWHmm2	49.14814	-124.04335	GIS_ID_Link68195	TimberWest
Millstone River	CWHmm2	49.14778	-124.04497	GIS_ID_Link68196	TimberWest
Millstone River	CWHmm2	49.14767	-124.046	GIS_ID_Link68197	TimberWest
Millstone River	CWHmm2	49.14644	-124.04348	GIS_ID_Link68198	TimberWest
Millstone River	CWHmm2	49.14744	-124.04554	GIS_ID_Link68199	TimberWest
Millstone River	CWHmm2	49.14583	-124.04209	GIS_ID_Link68200	TimberWest
Millstone River	CWHmm2	49.1458	-124.03949	GIS_ID_Link68201	TimberWest
Millstone River	CWHmm2	49.14601	-124.03813	GIS_ID_Link68202	TimberWest
Millstone River	CWHmm2	49.14667	-124.03927	GIS_ID_Link68203	TimberWest
Millstone River	CWHmm2	49.14866	-124.03778	GIS_ID_Link68204	TimberWest
Millstone River	CWHmm2	49.14806	-124.03803	GIS_ID_Link68205	TimberWest
Millstone River	CWHmm2	49.14893	-124.03882	GIS_ID_Link68206	TimberWest
Millstone River	CWHmm2	49.14843	-124.03783	GIS_ID_Link68207	TimberWest
Millstone River	CWHmm2	49.14885	-124.03888	GIS_ID_Link68208	TimberWest
Millstone River	CWHmm2	49.1488	-124.0384	GIS_ID_Link68209	TimberWest
Millstone River	CWHmm2	49.14887	-124.03875	GIS_ID_Link68210	TimberWest
Millstone River	CWHmm2	49.1491	-124.03935	GIS_ID_Link68211	TimberWest
Millstone River	CWHmm2	49.14916	-124.04257	GIS_ID_Link68212	TimberWest
Millstone River	CWHmm2	49.14813	-124.04106	GIS_ID_Link68213	TimberWest
Millstone River	CWHmm2	49.14902	-124.03789	GIS_ID_Link68214	TimberWest
Millstone River	CWHmm2	49.14729	-124.03863	GIS_ID_Link68215	TimberWest
Millstone River	CWHmm2	49.14908	-124.03909	GIS_ID_Link68216	TimberWest
Millstone River	CWHmm2	49.14903	-124.03938	GIS_ID_Link68217	TimberWest
Millstone River	CWHmm2	49.14874	-124.04256	GIS_ID_Link68218	TimberWest
Millstone River	CWHmm2	49.14891	-124.03894	GIS_ID_Link68219	TimberWest
Rosewall Creek	MHmm1	49.41904	-124.83368	GIS_ID_Link68220	Island Timberlands
Rosewall Creek	MHmm1	49.41736	-124.83262	GIS_ID_Link68221	Island Timberlands
Puntledge Willemar CW	CWHmm1	49.51064	-125.23086	GIS_ID_Link68222	TimberWest
Puntledge Willemar CW	CWHmm1	49.5077	-125.242	GIS_ID_Link68223	TimberWest
Puntledge Willemar CW	CWHmm1	49.50895	-125.23988	GIS_ID_Link68224	TimberWest
Puntledge Willemar CW	CWHmm1	49.50899	-125.24	GIS_ID_Link68225	TimberWest
Puntledge Willemar CW	CWHmm1	49.50927	-125.23877	GIS_ID_Link68226	TimberWest
Puntledge Willemar CW	CWHmm1	49.50955	-125.23659	GIS_ID_Link68227	TimberWest
Puntledge Willemar CW	CWHmm1	49.51003	-125.23386	GIS_ID_Link68228	TimberWest
Puntledge Willemar CW	CWHmm1	49.50939	-125.23628	GIS_ID_Link68229	TimberWest
Puntledge Willemar CW	CWHmm1	49.5088	-125.24039	GIS_ID_Link68230	TimberWest
Puntledge Willemar CW	CWHmm1	49.50936	-125.23642	GIS_ID_Link68231	TimberWest
Puntledge Willemar CW	CWHmm1	49.5096	-125.23682	GIS_ID_Link68232	TimberWest
Puntledge Willemar CW	CWHmm1	49.5096	-125.2359	GIS_ID_Link68233	TimberWest
Puntledge Willemar CW	CWHmm1	49.50961	-125.23638	GIS_ID_Link68234	TimberWest
Puntledge Willemar CW	CWHmm1	49.50946	-125.23719	GIS_ID_Link68235	TimberWest

Location (Basin)	Biogeo Zone (BGC_LABEL)	Latitude	Longitude	GIS_ID	Ownership
Puntledge Willemar CW	CWHmm1	49.50971	-125.23617	GIS_ID_Link68236	TimberWest
Puntledge Willemar CW	CWHmm1	49.50962	-125.23704	GIS_ID_Link68237	TimberWest
Puntledge Willemar CW	CWHmm1	49.51156	-125.23044	GIS_ID_Link68238	TimberWest
Puntledge Willemar CW	CWHmm1	49.50999	-125.23305	GIS_ID_Link68239	TimberWest
Puntledge Willemar CW	CWHmm1	49.51007	-125.23415	GIS_ID_Link68240	TimberWest
Puntledge Willemar CW	CWHmm1	49.51008	-125.23367	GIS_ID_Link68241	TimberWest
Puntledge Willemar CW	CWHmm1	49.5117	-125.22366	GIS_ID_Link68242	TimberWest
Puntledge Willemar CW	CWHmm1	49.5098	-125.23094	GIS_ID_Link68243	TimberWest
Puntledge Willemar CW	CWHmm1	49.51118	-125.22449	GIS_ID_Link68244	TimberWest
Puntledge Willemar CW	CWHmm1	49.51083	-125.22864	GIS_ID_Link68245	TimberWest
Puntledge Willemar CW	CWHmm1	49.51069	-125.22644	GIS_ID_Link68246	TimberWest
Puntledge Willemar CW	CWHmm1	49.51122	-125.22951	GIS_ID_Link68247	TimberWest
Puntledge Willemar CW	CWHmm1	49.51045	-125.23267	GIS_ID_Link68248	TimberWest
Puntledge Willemar CW	CWHmm1	49.51091	-125.2297	GIS_ID_Link68249	TimberWest
Puntledge Willemar CW	CWHmm1	49.511	-125.23105	GIS_ID_Link68250	TimberWest
Puntledge Willemar CW	CWHxm2	49.51124	-125.22185	GIS_ID_Link68251	TimberWest
Puntledge Willemar CW	CWHmm1	49.51075	-125.22782	GIS_ID_Link68252	TimberWest
Puntledge Willemar CW	CWHmm1	49.51103	-125.22912	GIS_ID_Link68253	TimberWest
Puntledge Willemar CW	CWHmm1	49.51096	-125.22991	GIS_ID_Link68254	TimberWest
Puntledge Willemar CW	CWHmm1	49.51009	-125.23366	GIS_ID_Link68255	TimberWest
Puntledge Willemar CW	CWHmm1	49.51059	-125.23073	GIS_ID_Link68256	TimberWest
Puntledge Willemar CW	CWHmm1	49.50788	-125.24228	GIS_ID_Link68257	TimberWest
Puntledge Willemar CW	CWHmm1	49.50705	-125.24453	GIS_ID_Link68258	TimberWest
Puntledge Willemar CW	CWHmm1	49.50802	-125.24163	GIS_ID_Link68259	TimberWest
Puntledge Willemar CW	CWHmm1	49.50686	-125.24468	GIS_ID_Link68260	TimberWest
Puntledge Willemar CW	CWHmm1	49.50731	-125.24317	GIS_ID_Link68261	TimberWest
Puntledge Willemar CW	CWHmm1	49.50758	-125.24251	GIS_ID_Link68262	TimberWest
Puntledge Willemar CW	CWHmm1	49.5089	-125.22688	GIS_ID_Link68263	TimberWest
Puntledge Willemar CW	CWHmm1	49.50827	-125.22867	GIS_ID_Link68264	TimberWest
Puntledge Willemar CW	CWHmm1	49.50866	-125.22736	GIS_ID_Link68265	TimberWest
Puntledge Willemar CW	CWHmm1	49.50917	-125.21825	GIS_ID_Link68266	TimberWest
Puntledge Willemar CW	CWHmm1	49.50572	-125.25077	GIS_ID_Link68267	TimberWest
Puntledge Willemar CW	CWHmm1	49.50561	-125.24871	GIS_ID_Link68268	TimberWest
Puntledge Willemar CW	CWHmm1	49.50565	-125.24847	GIS_ID_Link68269	TimberWest
Puntledge Willemar CW	CWHmm1	49.50572	-125.24815	GIS_ID_Link68270	TimberWest
Puntledge Willemar CW	CWHmm1	49.50591	-125.25235	GIS_ID_Link68271	TimberWest
Puntledge Willemar CW	CWHmm1	49.50597	-125.25148	GIS_ID_Link68272	TimberWest
Puntledge Willemar CW	CWHmm1	49.50604	-125.24852	GIS_ID_Link68273	TimberWest
Puntledge Willemar CW	CWHmm1	49.50575	-125.2514	GIS_ID_Link68274	TimberWest
Puntledge Willemar CW	CWHmm1	49.50565	-125.24976	GIS_ID_Link68275	TimberWest
Puntledge Willemar CW	CWHmm1	49.50591	-125.25052	GIS_ID_Link68276	TimberWest
Puntledge Willemar CW	CWHmm1	49.50593	-125.25223	GIS_ID_Link68277	TimberWest
Puntledge Willemar CW	CWHmm1	49.50626	-125.24788	GIS_ID_Link68278	TimberWest
Puntledge Willemar CW	CWHmm1	49.50327	-125.24775	GIS_ID_Link68279	TimberWest
Puntledge Willemar CW	CWHxm2	49.50847	-125.20753	GIS_ID_Link68280	TimberWest
Puntledge Willemar CW	CWHxm2	49.50956	-125.20889	GIS_ID_Link68281	TimberWest
Puntledge Willemar CW	CWHxm2	49.50876	-125.20801	GIS_ID_Link68282	TimberWest
Puntledge Willemar CW	CWHxm2	49.50796	-125.18822	GIS_ID_Link68283	TimberWest
Puntledge Willemar CW	CWHxm2	49.50854	-125.18691	GIS_ID_Link68284	TimberWest
Puntledge Willemar CW	CWHxm2	49.50874	-125.18846	GIS_ID_Link68285	TimberWest
Puntledge Willemar CW	CWHxm2	49.50873	-125.18874	GIS_ID_Link68286	TimberWest

Location (Basin)	Biogeo Zone (BGC_LABEL)	Latitude	Longitude	GIS_ID	Ownership
Puntledge Willemar CW	CWHxm2	49.50659	-125.17673	GIS_ID_Link68287	TimberWest
Puntledge Willemar CW	CWHxm2	49.50684	-125.17397	GIS_ID_Link68288	TimberWest
Puntledge Willemar CW	CWHxm2	49.50758	-125.17416	GIS_ID_Link68289	TimberWest
Puntledge Willemar CW	CWHxm2	49.50681	-125.17662	GIS_ID_Link68290	TimberWest
Puntledge Willemar CW	CWHxm2	49.50712	-125.17388	GIS_ID_Link68291	TimberWest
Puntledge Willemar CW	CWHxm2	49.50781	-125.1804	GIS_ID_Link68292	TimberWest
Puntledge Willemar CW	CWHxm2	49.50958	-125.18202	GIS_ID_Link68293	TimberWest
Puntledge Willemar CW	CWHxm2	49.50807	-125.1802	GIS_ID_Link68294	TimberWest
Puntledge Willemar CW	CWHxm2	49.5082	-125.18016	GIS_ID_Link68295	TimberWest
Puntledge Willemar CW	CWHxm2	49.50939	-125.18249	GIS_ID_Link68296	TimberWest
Puntledge Willemar CW	CWHxm2	49.5072	-125.1793	GIS_ID_Link68297	TimberWest
Puntledge Willemar CW	CWHxm2	49.50725	-125.17874	GIS_ID_Link68298	TimberWest
Youbou CW	CWHxm2	48.86382	-124.14516	GIS_ID_Link68299	TimberWest
Youbou CW	CWHxm2	48.86473	-124.15451	GIS_ID_Link68300	TimberWest
Youbou CW	CWHxm2	48.86534	-124.16024	GIS_ID_Link68301	TimberWest
Youbou CW	CWHxm2	48.86313	-124.14431	GIS_ID_Link68302	TimberWest
Youbou CW	CWHmm2	48.86614	-124.14538	GIS_ID_Link68303	TimberWest
Youbou CW	CWHmm2	48.86737	-124.14393	GIS_ID_Link68304	TimberWest
Youbou CW	CWHmm2	48.86592	-124.13893	GIS_ID_Link68305	TimberWest
Youbou CW	CWHmm2	48.86503	-124.13505	GIS_ID_Link68306	TimberWest
Youbou CW	CWHxm2	48.86356	-124.1317	GIS_ID_Link68307	TimberWest
Youbou CW	CWHxm2	48.86264	-124.13415	GIS_ID_Link68308	TimberWest
Youbou CW	CWHxm2	48.86309	-124.13383	GIS_ID_Link68309	TimberWest
Youbou CW	CWHxm2	48.8617	-124.13257	GIS_ID_Link68310	TimberWest
Youbou CW	CWHxm2	48.86225	-124.13438	GIS_ID_Link68311	TimberWest
Youbou CW	CWHxm2	48.8628	-124.13343	GIS_ID_Link68312	TimberWest
Youbou CW	CWHxm2	48.86294	-124.13302	GIS_ID_Link68313	TimberWest
Youbou CW	CWHxm2	48.86295	-124.13408	GIS_ID_Link68314	TimberWest
Youbou CW	CWHmm2	48.865	-124.13179	GIS_ID_Link68315	TimberWest
Youbou CW	CWHmm2	48.86496	-124.13259	GIS_ID_Link68316	TimberWest
Youbou CW	CWHxm2	48.8634	-124.13824	GIS_ID_Link68317	TimberWest
Youbou CW	CWHxm2	48.8646	-124.13786	GIS_ID_Link68318	TimberWest
Youbou CW	CWHxm2	48.86299	-124.13496	GIS_ID_Link68319	TimberWest
Youbou CW	CWHmm2	48.86475	-124.13064	GIS_ID_Link68320	TimberWest
Youbou CW	CWHxm2	48.86245	-124.13573	GIS_ID_Link68321	TimberWest
Youbou CW	CWHmm2	48.86711	-124.15124	GIS_ID_Link68322	TimberWest
Youbou CW	CWHmm2	48.86889	-124.14845	GIS_ID_Link68323	TimberWest
Youbou CW	CWHmm2	48.86904	-124.16077	GIS_ID_Link68324	TimberWest
Youbou CW	CWHmm2	48.87041	-124.15598	GIS_ID_Link68325	TimberWest
Youbou CW	CWHxm2	48.86616	-124.14881	GIS_ID_Link68326	TimberWest
Youbou CW	CWHxm2	48.86437	-124.14172	GIS_ID_Link68327	TimberWest
Youbou CW	CWHxm2	48.86299	-124.14022	GIS_ID_Link68328	TimberWest
Youbou CW	CWHxm2	48.86257	-124.13722	GIS_ID_Link68329	TimberWest
Youbou CW	CWHxm2	48.86506	-124.14218	GIS_ID_Link68330	TimberWest
Youbou CW	CWHxm2	48.86561	-124.14617	GIS_ID_Link68331	TimberWest
Little Qualicum CW	CWHxm2	49.28507	-124.6424	GIS_ID_Link68332	Island Timberlands
Little Qualicum CW	CWHxm2	49.28507	-124.6439	GIS_ID_Link68333	Island Timberlands
Little Qualicum CW	CWHxm2	49.28507	-124.64325	GIS_ID_Link68334	Island Timberlands
Little Qualicum CW	CWHmm2	49.28368	-124.64332	GIS_ID_Link68335	Island Timberlands
Little Qualicum CW	CWHxm2	49.28419	-124.65015	GIS_ID_Link68336	Island Timberlands
Little Qualicum CW	CWHxm2	49.2841	-124.64574	GIS_ID_Link68337	Island Timberlands

Location (Basin)	Biogeo Zone (BGC_LABEL)	Latitude	Longitude	GIS_ID	Ownership
Little Qualicum CW	CWHxm2	49.28505	-124.64326	GIS_ID_Link68338	Island Timberlands
Little Qualicum CW	CWHxm2	49.28477	-124.64661	GIS_ID_Link68339	Island Timberlands
Little Qualicum CW	CWHxm2	49.28382	-124.64812	GIS_ID_Link68340	Island Timberlands
Little Qualicum CW	CWHmm2	49.28394	-124.64307	GIS_ID_Link68341	Island Timberlands
Little Qualicum CW	CWHmm2	49.28113	-124.64621	GIS_ID_Link68342	TimberWest
Little Qualicum CW	CWHmm2	49.28019	-124.63279	GIS_ID_Link68343	TimberWest
Little Qualicum CW	CWHmm2	49.28092	-124.63842	GIS_ID_Link68344	TimberWest
Little Qualicum CW	CWHmm2	49.28032	-124.63307	GIS_ID_Link68345	TimberWest
Little Qualicum CW	CWHmm2	49.28088	-124.63864	GIS_ID_Link68346	TimberWest
Little Qualicum CW	CWHmm2	49.28089	-124.64762	GIS_ID_Link68347	TimberWest
Little Qualicum CW	CWHmm2	49.28	-124.64777	GIS_ID_Link68348	TimberWest
Little Qualicum CW	CWHmm2	49.28143	-124.64639	GIS_ID_Link68349	TimberWest
Little Qualicum CW	CWHmm2	49.27891	-124.61762	GIS_ID_Link68350	TimberWest
Little Qualicum CW	CWHmm2	49.27979	-124.61523	GIS_ID_Link68351	TimberWest
Little Qualicum CW	CWHmm2	49.27931	-124.61573	GIS_ID_Link68352	TimberWest
Little Qualicum CW	CWHmm2	49.27952	-124.6188	GIS_ID_Link68353	TimberWest
Little Qualicum CW	CWHmm2	49.27901	-124.61657	GIS_ID_Link68354	TimberWest
Little Qualicum CW	CWHmm2	49.27921	-124.61584	GIS_ID_Link68355	TimberWest
Little Qualicum CW	CWHmm2	49.28376	-124.61538	GIS_ID_Link68356	Island Timberlands
Little Qualicum CW	CWHmm2	49.2835	-124.61565	GIS_ID_Link68357	Island Timberlands
Little Qualicum CW	CWHmm2	49.28361	-124.6128	GIS_ID_Link68358	Island Timberlands
Little Qualicum CW	CWHmm2	49.28369	-124.61307	GIS_ID_Link68359	Island Timberlands
Little Qualicum CW	CWHmm2	49.28401	-124.61671	GIS_ID_Link68360	Island Timberlands
Little Qualicum CW	CWHmm2	49.28301	-124.61609	GIS_ID_Link68361	Island Timberlands
Little Qualicum CW	CWHmm2	49.2843	-124.61447	GIS_ID_Link68362	Island Timberlands
Little Qualicum CW	CWHmm2	49.28315	-124.61404	GIS_ID_Link68363	Island Timberlands
Little Qualicum CW	CWHmm2	49.28442	-124.61627	GIS_ID_Link68364	Island Timberlands
Little Qualicum CW	CWHmm2	49.28357	-124.61621	GIS_ID_Link68365	Island Timberlands
Little Qualicum CW	CWHxm2	49.28494	-124.61619	GIS_ID_Link68366	Island Timberlands
Little Qualicum CW	CWHmm2	49.28428	-124.61378	GIS_ID_Link68367	Island Timberlands
Little Qualicum CW	CWHmm2	49.28438	-124.61285	GIS_ID_Link68368	Island Timberlands
Little Qualicum CW	CWHmm2	49.28446	-124.61251	GIS_ID_Link68369	Island Timberlands
Little Qualicum CW	CWHmm2	49.28439	-124.6167	GIS_ID_Link68370	Island Timberlands
Little Qualicum CW	CWHmm2	49.28376	-124.61656	GIS_ID_Link68371	Island Timberlands
Little Qualicum CW	CWHmm2	49.28344	-124.61619	GIS_ID_Link68372	Island Timberlands
Cameron River Lower CW	CWHmm2	49.28226	-124.64911	GIS_ID_Link68373	Island Timberlands
Cameron River Lower CW	CWHxm2	49.28393	-124.65175	GIS_ID_Link68374	Island Timberlands
Little Qualicum CW	CWHmm2	49.28196	-124.65064	GIS_ID_Link68375	Island Timberlands
Little Qualicum CW	CWHmm2	49.28229	-124.65002	GIS_ID_Link68376	Island Timberlands
Little Qualicum CW	CWHmm2	49.28266	-124.64089	GIS_ID_Link68377	Island Timberlands
Little Qualicum CW	CWHmm2	49.28224	-124.64149	GIS_ID_Link68378	Island Timberlands
Little Qualicum CW	CWHxm2	49.28493	-124.60394	GIS_ID_Link68379	Island Timberlands
Little Qualicum CW	CWHxm2	49.28491	-124.60474	GIS_ID_Link68380	Island Timberlands
Little Qualicum CW	CWHxm2	49.28495	-124.6042	GIS_ID_Link68381	Island Timberlands
Little Qualicum CW	CWHmm2	49.28222	-124.6163	GIS_ID_Link68382	Island Timberlands
Little Qualicum CW	CWHmm2	49.28124	-124.6143	GIS_ID_Link68383	Island Timberlands
Little Qualicum CW	CWHmm2	49.28345	-124.60694	GIS_ID_Link68384	Island Timberlands
Little Qualicum CW	CWHmm2	49.28475	-124.60801	GIS_ID_Link68385	Island Timberlands
Little Qualicum CW	CWHmm2	49.28462	-124.61187	GIS_ID_Link68386	Island Timberlands
Little Qualicum CW	CWHmm2	49.28285	-124.61098	GIS_ID_Link68387	Island Timberlands
Little Qualicum CW	CWHmm2	49.27933	-124.61938	GIS_ID_Link68388	TimberWest

Location (Basin)	Biogeo Zone (BGC_LABEL)	Latitude	Longitude	GIS_ID	Ownership
Little Qualicum CW	CWHmm2	49.27366	-124.58459	GIS_ID_Link68389	TimberWest
Little Qualicum CW	CWHmm2	49.27393	-124.58556	GIS_ID_Link68390	TimberWest
Little Qualicum CW	CWHmm2	49.27386	-124.58487	GIS_ID_Link68391	TimberWest
Little Qualicum CW	CWHmm2	49.27398	-124.5855	GIS_ID_Link68392	TimberWest
Little Qualicum CW	CWHmm2	49.27321	-124.58685	GIS_ID_Link68393	TimberWest
Little Qualicum CW	CWHmm2	49.27391	-124.58582	GIS_ID_Link68394	TimberWest
Little Qualicum CW	CWHmm2	49.274	-124.58558	GIS_ID_Link68395	TimberWest
Little Qualicum CW	CWHmm2	49.27375	-124.58632	GIS_ID_Link68396	TimberWest
Little Qualicum CW	CWHmm2	49.27848	-124.60537	GIS_ID_Link68397	Island Timberlands
Little Qualicum CW	CWHmm2	49.27815	-124.60427	GIS_ID_Link68398	Island Timberlands
Little Qualicum CW	CWHmm2	49.27897	-124.60461	GIS_ID_Link68399	Island Timberlands
Little Qualicum CW	CWHmm2	49.28052	-124.6053	GIS_ID_Link68400	Island Timberlands
Little Qualicum CW	CWHmm2	49.28076	-124.60471	GIS_ID_Link68401	Island Timberlands
Little Qualicum CW	CWHmm2	49.28017	-124.6062	GIS_ID_Link68402	Island Timberlands
Little Qualicum CW	CWHmm2	49.28078	-124.6053	GIS_ID_Link68403	Island Timberlands
Little Qualicum CW	CWHmm2	49.27338	-124.60101	GIS_ID_Link68404	Island Timberlands
Little Qualicum CW	CWHmm2	49.27365	-124.60054	GIS_ID_Link68405	Island Timberlands
Little Qualicum CW	CWHmm2	49.27379	-124.59961	GIS_ID_Link68406	Island Timberlands
Little Qualicum CW	CWHmm2	49.2736	-124.60194	GIS_ID_Link68407	Island Timberlands
Little Qualicum CW	CWHmm2	49.27556	-124.60377	GIS_ID_Link68408	Island Timberlands
Little Qualicum CW	CWHmm2	49.27657	-124.6021	GIS_ID_Link68409	Island Timberlands
Little Qualicum CW	CWHmm2	49.27445	-124.6036	GIS_ID_Link68410	Island Timberlands
Little Qualicum CW	CWHmm2	49.27351	-124.60337	GIS_ID_Link68411	Island Timberlands
Little Qualicum CW	CWHmm2	49.27369	-124.60017	GIS_ID_Link68412	Island Timberlands
Little Qualicum CW	CWHmm2	49.27352	-124.60108	GIS_ID_Link68413	Island Timberlands
Little Qualicum CW	CWHmm2	49.27949	-124.6034	GIS_ID_Link68414	Island Timberlands
Little Qualicum CW	CWHmm2	49.27819	-124.60522	GIS_ID_Link68415	Island Timberlands
Little Qualicum CW	CWHmm2	49.28041	-124.60149	GIS_ID_Link68416	Island Timberlands
Little Qualicum CW	CWHmm2	49.27892	-124.59987	GIS_ID_Link68417	Island Timberlands
Little Qualicum CW	CWHmm2	49.27898	-124.60263	GIS_ID_Link68418	Island Timberlands
Little Qualicum CW	CWHmm2	49.27728	-124.60034	GIS_ID_Link68419	Island Timberlands
Little Qualicum CW	CWHmm2	49.27753	-124.60001	GIS_ID_Link68420	Island Timberlands
Little Qualicum CW	CWHmm2	49.2771	-124.59991	GIS_ID_Link68421	Island Timberlands
Little Qualicum CW	CWHmm2	49.28057	-124.60323	GIS_ID_Link68422	Island Timberlands
Little Qualicum CW	CWHmm2	49.27524	-124.60547	GIS_ID_Link68423	Island Timberlands
Little Qualicum CW	CWHmm2	49.28028	-124.60394	GIS_ID_Link68424	Island Timberlands
Little Qualicum CW	CWHmm2	49.28102	-124.60479	GIS_ID_Link68425	Island Timberlands
Little Qualicum CW	CWHmm2	49.27308	-124.60476	GIS_ID_Link68426	Island Timberlands
Little Qualicum CW	CWHmm2	49.27729	-124.60012	GIS_ID_Link68427	Island Timberlands
Little Qualicum CW	CWHmm2	49.2785	-124.60197	GIS_ID_Link68428	Island Timberlands
Little Qualicum CW	CWHmm2	49.28165	-124.60032	GIS_ID_Link68429	Island Timberlands
Little Qualicum CW	CWHmm2	49.27893	-124.59933	GIS_ID_Link68430	Island Timberlands
Little Qualicum CW	CWHmm2	49.27791	-124.60066	GIS_ID_Link68431	Island Timberlands
Little Qualicum CW	CWHmm2	49.27385	-124.60067	GIS_ID_Link68432	Island Timberlands
Little Qualicum CW	CWHmm2	49.27408	-124.60274	GIS_ID_Link68433	Island Timberlands
Little Qualicum CW	CWHmm2	49.27401	-124.60138	GIS_ID_Link68434	Island Timberlands
Little Qualicum CW	CWHmm2	49.27555	-124.60315	GIS_ID_Link68435	Island Timberlands
Little Qualicum CW	CWHmm2	49.27459	-124.60163	GIS_ID_Link68436	Island Timberlands
Little Qualicum CW	CWHmm2	49.27447	-124.60343	GIS_ID_Link68437	Island Timberlands
Little Qualicum CW	CWHmm2	49.27518	-124.60085	GIS_ID_Link68438	Island Timberlands
Little Qualicum CW	CWHmm2	49.27498	-124.60153	GIS_ID_Link68439	Island Timberlands

Location (Basin)	Biogeo Zone (BGC_LABEL)	Latitude	Longitude	GIS_ID	Ownership
Little Qualicum CW	CWHmm2	49.27428	-124.60127	GIS_ID_Link68440	Island Timberlands
Little Qualicum CW	CWHmm2	49.27399	-124.60202	GIS_ID_Link68441	Island Timberlands
Little Qualicum CW	CWHmm2	49.27465	-124.60149	GIS_ID_Link68442	Island Timberlands
Little Qualicum CW	CWHmm2	49.27391	-124.60085	GIS_ID_Link68443	Island Timberlands
Little Qualicum CW	CWHmm2	49.2794	-124.6049	GIS_ID_Link68444	Island Timberlands
Little Qualicum CW	CWHmm2	49.27973	-124.60441	GIS_ID_Link68445	Island Timberlands
Little Qualicum CW	CWHmm2	49.2769	-124.60194	GIS_ID_Link68446	Island Timberlands
Little Qualicum CW	CWHmm2	49.27618	-124.6023	GIS_ID_Link68447	Island Timberlands
Little Qualicum CW	CWHmm2	49.27697	-124.60167	GIS_ID_Link68448	Island Timberlands
Little Qualicum CW	CWHmm2	49.27635	-124.59969	GIS_ID_Link68449	Island Timberlands
Little Qualicum CW	CWHmm2	49.27655	-124.60202	GIS_ID_Link68450	Island Timberlands
Little Qualicum CW	CWHmm2	49.27553	-124.60098	GIS_ID_Link68451	Island Timberlands
Little Qualicum CW	CWHmm2	49.27517	-124.60138	GIS_ID_Link68452	Island Timberlands
Little Qualicum CW	CWHmm2	49.27639	-124.6002	GIS_ID_Link68453	Island Timberlands
Little Qualicum CW	CWHmm2	49.27563	-124.60082	GIS_ID_Link68454	Island Timberlands
Little Qualicum CW	CWHmm2	49.27865	-124.60617	GIS_ID_Link68455	Island Timberlands
Little Qualicum CW	CWHxm2	49.28124	-124.59449	GIS_ID_Link68456	Island Timberlands
Little Qualicum CW	CWHmm2	49.27977	-124.59478	GIS_ID_Link68457	Island Timberlands
Little Qualicum CW	CWHmm2	49.28064	-124.59155	GIS_ID_Link68458	Island Timberlands
Little Qualicum CW	CWHmm2	49.27881	-124.58462	GIS_ID_Link68459	TimberWest
Little Qualicum CW	CWHmm2	49.27934	-124.58873	GIS_ID_Link68460	TimberWest
Little Qualicum CW	CWHmm2	49.27916	-124.58924	GIS_ID_Link68461	Island Timberlands
Little Qualicum CW	CWHmm2	49.27835	-124.58949	GIS_ID_Link68462	Island Timberlands
Little Qualicum CW	CWHmm2	49.27949	-124.59037	GIS_ID_Link68463	Island Timberlands
Little Qualicum CW	CWHmm2	49.27851	-124.58986	GIS_ID_Link68464	Island Timberlands
Little Qualicum CW	CWHmm2	49.27928	-124.58931	GIS_ID_Link68465	Island Timberlands
Little Qualicum CW	CWHmm2	49.2789	-124.58985	GIS_ID_Link68466	Island Timberlands
Little Qualicum CW	CWHmm2	49.27876	-124.58948	GIS_ID_Link68467	Island Timberlands
Little Qualicum CW	CWHmm2	49.27885	-124.58965	GIS_ID_Link68468	Island Timberlands
Little Qualicum CW	CWHmm2	49.27496	-124.58625	GIS_ID_Link68469	TimberWest
Little Qualicum CW	CWHmm2	49.27598	-124.57737	GIS_ID_Link68470	TimberWest
Little Qualicum CW	CWHmm2	49.27746	-124.59607	GIS_ID_Link68471	Island Timberlands
Little Qualicum CW	CWHmm2	49.27855	-124.59808	GIS_ID_Link68472	Island Timberlands
Little Qualicum CW	CWHmm2	49.27869	-124.59765	GIS_ID_Link68473	Island Timberlands
Little Qualicum CW	CWHmm2	49.27869	-124.59806	GIS_ID_Link68474	Island Timberlands
Little Qualicum CW	CWHmm2	49.27678	-124.59814	GIS_ID_Link68475	Island Timberlands
Little Qualicum CW	CWHmm2	49.27761	-124.59557	GIS_ID_Link68476	Island Timberlands
Little Qualicum CW	CWHmm2	49.27716	-124.59605	GIS_ID_Link68477	Island Timberlands
Little Qualicum CW	CWHmm2	49.27837	-124.59415	GIS_ID_Link68478	Island Timberlands
Little Qualicum CW	CWHmm2	49.27799	-124.59871	GIS_ID_Link68479	Island Timberlands
Little Qualicum CW	CWHmm2	49.2779	-124.59594	GIS_ID_Link68480	Island Timberlands
Little Qualicum CW	CWHmm2	49.27804	-124.59784	GIS_ID_Link68481	Island Timberlands
Little Qualicum CW	CWHmm2	49.27813	-124.59787	GIS_ID_Link68482	Island Timberlands
Little Qualicum CW	CWHmm2	49.27671	-124.59737	GIS_ID_Link68483	Island Timberlands
Little Qualicum CW	CWHmm2	49.28295	-124.60392	GIS_ID_Link68484	Island Timberlands
Little Qualicum CW	CWHxm2	49.28394	-124.60288	GIS_ID_Link68485	Island Timberlands
Little Qualicum CW	CWHmm2	49.28011	-124.5978	GIS_ID_Link68486	Island Timberlands
Little Qualicum CW	CWHmm2	49.28038	-124.59832	GIS_ID_Link68487	Island Timberlands
Little Qualicum CW	CWHmm2	49.28052	-124.59795	GIS_ID_Link68488	Island Timberlands
Little Qualicum CW	CWHmm2	49.27541	-124.57498	GIS_ID_Link68489	TimberWest
Cameron River Lower CW	CWHmm2	49.2729	-124.64879	GIS_ID_Link68490	Island Timberlands

Location (Basin)	Biogeo Zone (BGC_LABEL)	Latitude	Longitude	GIS_ID	Ownership
Cameron River Lower CW	CWHmm2	49.27038	-124.64998	GIS_ID_Link68491	Island Timberlands
Cameron River Lower CW	CWHmm2	49.27234	-124.64855	GIS_ID_Link68492	Island Timberlands
Cameron River Lower CW	CWHmm2	49.27165	-124.6491	GIS_ID_Link68493	Island Timberlands
Youbou CW	CWHxm2	48.86696	-124.15165	GIS_ID_Link68494	TimberWest
Youbou CW	CWHxm2	48.86681	-124.15096	GIS_ID_Link68495	TimberWest
Youbou CW	CWHxm2	48.86681	-124.1517	GIS_ID_Link68496	TimberWest
Youbou CW	CWHxm2	48.86673	-124.14995	GIS_ID_Link68497	TimberWest
Youbou CW	CWHxm2	48.86682	-124.15214	GIS_ID_Link68498	TimberWest
Youbou CW	CWHxm2	48.86663	-124.15098	GIS_ID_Link68499	TimberWest
Youbou CW	CWHxm2	48.86664	-124.15023	GIS_ID_Link68500	TimberWest
Youbou CW	CWHxm2	48.86622	-124.15018	GIS_ID_Link68501	TimberWest
Youbou CW	CWHxm2	48.86432	-124.14117	GIS_ID_Link68502	TimberWest
Youbou CW	CWHxm2	48.86462	-124.14045	GIS_ID_Link68503	TimberWest
Youbou CW	CWHxm2	48.86467	-124.13856	GIS_ID_Link68504	TimberWest
Youbou CW	CWHxm2	48.86706	-124.14792	GIS_ID_Link68505	TimberWest
Youbou CW	CWHxm2	48.86509	-124.14404	GIS_ID_Link68506	TimberWest
Youbou CW	CWHxm2	48.86544	-124.14406	GIS_ID_Link68507	TimberWest
Youbou CW	CWHxm2	48.86587	-124.14549	GIS_ID_Link68508	TimberWest
Youbou CW	CWHxm2	48.86523	-124.14402	GIS_ID_Link68509	TimberWest
Youbou CW	CWHxm2	48.86486	-124.14316	GIS_ID_Link68510	TimberWest
Youbou CW	CWHxm2	48.86368	-124.14021	GIS_ID_Link68511	TimberWest
Youbou CW	CWHxm2	48.86482	-124.14407	GIS_ID_Link68512	TimberWest
Youbou CW	CWHxm2	48.86475	-124.14352	GIS_ID_Link68513	TimberWest
Youbou CW	CWHxm2	48.86588	-124.14898	GIS_ID_Link68514	TimberWest
Youbou CW	CWHxm2	48.86588	-124.14677	GIS_ID_Link68515	TimberWest
Youbou CW	CWHxm2	48.86603	-124.14743	GIS_ID_Link68516	TimberWest
Youbou CW	CWHxm2	48.86546	-124.14639	GIS_ID_Link68517	TimberWest
Youbou CW	CWHxm2	48.86563	-124.14923	GIS_ID_Link68518	TimberWest
Youbou CW	CWHxm2	48.86554	-124.14288	GIS_ID_Link68519	TimberWest
Youbou CW	CWHxm2	48.86516	-124.14161	GIS_ID_Link68520	TimberWest
Youbou CW	CWHxm2	48.86411	-124.13912	GIS_ID_Link68521	TimberWest
Youbou CW	CWHxm2	48.86382	-124.14083	GIS_ID_Link68522	TimberWest
Youbou CW	CWHxm2	48.86382	-124.13294	GIS_ID_Link68523	TimberWest
Youbou CW	CWHmm2	48.86439	-124.13473	GIS_ID_Link68524	TimberWest
Youbou CW	CWHxm2	48.86299	-124.13259	GIS_ID_Link68525	TimberWest
Youbou CW	CWHxm2	48.86318	-124.1328	GIS_ID_Link68526	TimberWest
Youbou CW	CWHxm2	48.86371	-124.13685	GIS_ID_Link68527	TimberWest
Youbou CW	CWHxm2	48.86463	-124.13683	GIS_ID_Link68528	TimberWest
Youbou CW	CWHxm2	48.86348	-124.13571	GIS_ID_Link68529	TimberWest
Youbou CW	CWHxm2	48.86246	-124.13499	GIS_ID_Link68530	TimberWest
Youbou CW	CWHxm2	48.86337	-124.1342	GIS_ID_Link68531	TimberWest
Youbou CW	CWHxm2	48.8633	-124.13434	GIS_ID_Link68532	TimberWest
Youbou CW	CWHxm2	48.86179	-124.13401	GIS_ID_Link68533	TimberWest
Youbou CW	CWHxm2	48.86318	-124.13519	GIS_ID_Link68534	TimberWest
Youbou CW	CWHxm2	48.86365	-124.13636	GIS_ID_Link68535	TimberWest
Youbou CW	CWHxm2	48.86231	-124.13763	GIS_ID_Link68536	TimberWest
Youbou CW	CWHmm2	48.86812	-124.15453	GIS_ID_Link68537	TimberWest
Youbou CW	CWHxm2	48.87067	-124.16583	GIS_ID_Link68538	TimberWest
Youbou CW	CWHxm2	48.8711	-124.16596	GIS_ID_Link68539	TimberWest
Youbou CW	CWHmm2	48.87091	-124.16564	GIS_ID_Link68540	TimberWest
Youbou CW	CWHxm2	48.87077	-124.16572	GIS_ID_Link68541	TimberWest

Location (Basin)	Biogeo Zone (BGC_LABEL)	Latitude	Longitude	GIS_ID	Ownership
Youbou CW	CWHxm2	48.87122	-124.16586	GIS_ID_Link68542	TimberWest
Youbou CW	CWHxm2	48.872	-124.16466	GIS_ID_Link68543	TimberWest
Youbou CW	CWHxm2	48.86449	-124.1613	GIS_ID_Link68544	TimberWest
Youbou CW	CWHxm2	48.8643	-124.16047	GIS_ID_Link68545	TimberWest
Youbou CW	CWHxm2	48.86445	-124.16109	GIS_ID_Link68546	TimberWest
Youbou CW	CWHxm2	48.86438	-124.16052	GIS_ID_Link68547	TimberWest
Youbou CW	CWHxm2	48.86548	-124.16091	GIS_ID_Link68548	TimberWest
Youbou CW	CWHxm2	48.86518	-124.16137	GIS_ID_Link68549	TimberWest
Youbou CW	CWHxm2	48.8641	-124.15709	GIS_ID_Link68550	TimberWest
Youbou CW	CWHxm2	48.86046	-124.1326	GIS_ID_Link68551	TimberWest
Youbou CW	CWHxm2	48.85946	-124.12923	GIS_ID_Link68552	TimberWest
Youbou CW	CWHxm2	48.87037	-124.16554	GIS_ID_Link68553	TimberWest
Youbou CW	CWHxm2	48.86299	-124.14481	GIS_ID_Link68554	TimberWest
Youbou CW	CWHxm2	48.8628	-124.14496	GIS_ID_Link68555	TimberWest
Youbou CW	CWHxm2	48.86297	-124.14494	GIS_ID_Link68556	TimberWest
Youbou CW	CWHxm2	48.86277	-124.1443	GIS_ID_Link68557	TimberWest
Youbou CW	CWHxm2	48.86287	-124.14486	GIS_ID_Link68558	TimberWest
Youbou CW	CWHxm2	48.86434	-124.14257	GIS_ID_Link68559	TimberWest
Youbou CW	CWHmm2	48.86532	-124.13758	GIS_ID_Link68560	TimberWest
Youbou CW	CWHmm2	48.86742	-124.12988	GIS_ID_Link68561	TimberWest
Youbou CW	CWHmm2	48.86661	-124.1299	GIS_ID_Link68562	TimberWest
Youbou CW	CWHmm2	48.86745	-124.12997	GIS_ID_Link68563	TimberWest
Menzies Creek	CWHxm1	50.14793	-125.4103	GIS_ID_Link68564	Island Timberlands
Menzies Creek	CWHxm1	50.14785	-125.4105	GIS_ID_Link68565	Island Timberlands
Menzies Creek	CWHxm1	50.14782	-125.41034	GIS_ID_Link68566	Island Timberlands
Menzies Creek	CWHxm1	50.14822	-125.41027	GIS_ID_Link68567	Island Timberlands
Menzies Creek	CWHxm1	50.14896	-125.41394	GIS_ID_Link68568	Island Timberlands
Menzies Creek	CWHxm1	50.14859	-125.41219	GIS_ID_Link68569	Island Timberlands
Menzies Creek	CWHxm1	50.15107	-125.4158	GIS_ID_Link68570	Island Timberlands
Menzies Creek	CWHxm1	50.14991	-125.41583	GIS_ID_Link68571	Island Timberlands
Menzies Creek	CWHxm1	50.14815	-125.4102	GIS_ID_Link68572	Island Timberlands
Menzies Creek	CWHxm1	50.14904	-125.41353	GIS_ID_Link68573	Island Timberlands
Menzies Creek	CWHxm1	50.14903	-125.41414	GIS_ID_Link68574	Island Timberlands
Menzies Creek	CWHxm1	50.15037	-125.41452	GIS_ID_Link68575	Island Timberlands
Menzies Creek	CWHxm1	50.14765	-125.41045	GIS_ID_Link68576	Island Timberlands
Menzies Creek	CWHxm1	50.1475	-125.41101	GIS_ID_Link68577	Island Timberlands
Menzies Creek	CWHxm1	50.14729	-125.41164	GIS_ID_Link68578	Island Timberlands
Menzies Creek	CWHxm1	50.14715	-125.41072	GIS_ID_Link68579	Island Timberlands
Menzies Creek	CWHxm1	50.14737	-125.41103	GIS_ID_Link68580	Island Timberlands
Menzies Creek	CWHxm1	50.15103	-125.42153	GIS_ID_Link68581	Island Timberlands
Menzies Creek	CWHxm1	50.14969	-125.41628	GIS_ID_Link68582	Island Timberlands
Menzies Creek	CWHxm1	50.14766	-125.41112	GIS_ID_Link68583	Island Timberlands
Menzies Creek	CWHxm1	50.14923	-125.41181	GIS_ID_Link68584	Island Timberlands
Menzies Creek	CWHxm1	50.14942	-125.4126	GIS_ID_Link68585	Island Timberlands
Menzies Creek	CWHxm1	50.14785	-125.40981	GIS_ID_Link68586	Island Timberlands
Menzies Creek	CWHxm1	50.14815	-125.41118	GIS_ID_Link68587	Island Timberlands
Menzies Creek	CWHxm1	50.14843	-125.4104	GIS_ID_Link68588	Island Timberlands
Menzies Creek	CWHxm1	50.14806	-125.4103	GIS_ID_Link68589	Island Timberlands
Menzies Creek	CWHxm1	50.14973	-125.41367	GIS_ID_Link68590	Island Timberlands
Menzies Creek	CWHxm1	50.15277	-125.41774	GIS_ID_Link68591	Island Timberlands
Menzies Creek	CWHxm1	50.14783	-125.4111	GIS_ID_Link68592	Island Timberlands

Location (Basin)	Biogeo Zone (BGC_LABEL)	Latitude	Longitude	GIS_ID	Ownership
Menzies Creek	CWHxm1	50.14674	-125.41324	GIS_ID_Link68593	Island Timberlands
Menzies Creek	CWHxm1	50.14753	-125.4121	GIS_ID_Link68594	Island Timberlands
Menzies Creek	CWHxm1	50.14762	-125.41009	GIS_ID_Link68595	Island Timberlands
Menzies Creek	CWHxm1	50.14884	-125.41111	GIS_ID_Link68596	Island Timberlands
Menzies Creek	CWHxm1	50.14754	-125.41167	GIS_ID_Link68597	Island Timberlands
Menzies Creek	CWHxm1	50.14792	-125.40931	GIS_ID_Link68598	Island Timberlands
Menzies Creek	CWHxm1	50.14773	-125.40937	GIS_ID_Link68599	Island Timberlands
Menzies Creek	CWHxm1	50.14767	-125.40878	GIS_ID_Link68600	Island Timberlands
Menzies Creek	CWHxm1	50.14776	-125.40926	GIS_ID_Link68601	Island Timberlands
Menzies Creek	CWHxm1	50.14772	-125.40801	GIS_ID_Link68602	Island Timberlands
Menzies Creek	CWHxm1	50.14704	-125.4058	GIS_ID_Link68603	Island Timberlands
Menzies Creek	CWHxm1	50.14853	-125.40827	GIS_ID_Link68604	Island Timberlands
Menzies Creek	CWHxm1	50.14832	-125.40728	GIS_ID_Link68605	Island Timberlands
Menzies Creek	CWHxm1	50.14881	-125.40904	GIS_ID_Link68606	Island Timberlands
Menzies Creek	CWHxm1	50.14819	-125.40577	GIS_ID_Link68607	Island Timberlands
Menzies Creek	CWHxm1	50.14763	-125.4077	GIS_ID_Link68608	Island Timberlands
Menzies Creek	CWHxm1	50.14826	-125.40664	GIS_ID_Link68609	Island Timberlands
Menzies Creek	CWHxm1	50.1484	-125.40595	GIS_ID_Link68610	Island Timberlands
Menzies Creek	CWHxm1	50.14809	-125.40972	GIS_ID_Link68611	Island Timberlands
Menzies Creek	CWHxm1	50.14761	-125.40946	GIS_ID_Link68612	Island Timberlands
Menzies Creek	CWHxm1	50.14864	-125.40556	GIS_ID_Link68613	Island Timberlands
Menzies Creek	CWHxm1	50.14846	-125.40671	GIS_ID_Link68614	Island Timberlands
Menzies Creek	CWHxm1	50.14836	-125.40547	GIS_ID_Link68615	Island Timberlands
Menzies Creek	CWHxm1	50.14875	-125.40944	GIS_ID_Link68616	Island Timberlands
Menzies Creek	CWHxm1	50.14842	-125.40796	GIS_ID_Link68617	Island Timberlands
Menzies Creek	CWHxm1	50.14587	-125.40317	GIS_ID_Link68618	Island Timberlands
Menzies Creek	CWHxm1	50.14811	-125.40508	GIS_ID_Link68619	Island Timberlands
Menzies Creek	CWHxm1	50.14805	-125.40505	GIS_ID_Link68620	Island Timberlands
Menzies Creek	CWHxm1	50.14723	-125.40333	GIS_ID_Link68621	Island Timberlands
Menzies Creek	CWHxm1	50.14686	-125.40272	GIS_ID_Link68622	Island Timberlands
Menzies Creek	CWHxm1	50.1475	-125.40409	GIS_ID_Link68623	Island Timberlands
Menzies Creek	CWHxm1	50.14636	-125.40386	GIS_ID_Link68624	Island Timberlands
Menzies Creek	CWHxm1	50.14688	-125.40529	GIS_ID_Link68625	Island Timberlands
Menzies Creek	CWHxm1	50.14519	-125.4018	GIS_ID_Link68626	Island Timberlands
Menzies Creek	CWHxm1	50.14314	-125.39873	GIS_ID_Link68627	Island Timberlands
Menzies Creek	CWHxm1	50.14499	-125.40138	GIS_ID_Link68628	Island Timberlands
Menzies Creek	CWHxm1	50.14293	-125.39856	GIS_ID_Link68629	Island Timberlands
Menzies Creek	CWHxm1	50.14513	-125.40168	GIS_ID_Link68630	Island Timberlands
Menzies Creek	CWHxm1	50.14427	-125.40323	GIS_ID_Link68631	Island Timberlands
Menzies Creek	CWHxm1	50.14401	-125.40126	GIS_ID_Link68632	Island Timberlands
Menzies Creek	CWHxm1	50.14472	-125.4032	GIS_ID_Link68633	Island Timberlands
Menzies Creek	CWHxm1	50.14428	-125.40239	GIS_ID_Link68634	Island Timberlands
Menzies Creek	CWHxm1	50.14402	-125.40165	GIS_ID_Link68635	Island Timberlands
Menzies Creek	CWHxm1	50.14444	-125.40297	GIS_ID_Link68636	Island Timberlands
Menzies Creek	CWHxm1	50.1428	-125.39822	GIS_ID_Link68637	Island Timberlands
Menzies Creek	CWHxm1	50.14468	-125.40181	GIS_ID_Link68638	Island Timberlands
Menzies Creek	CWHxm1	50.14498	-125.40262	GIS_ID_Link68639	Island Timberlands
Menzies Creek	CWHxm1	50.14313	-125.39897	GIS_ID_Link68640	Island Timberlands
Menzies Creek	CWHxm1	50.1428	-125.39817	GIS_ID_Link68641	Island Timberlands
Menzies Creek	CWHxm1	50.1439	-125.39942	GIS_ID_Link68642	Island Timberlands
Menzies Creek	CWHxm1	50.14272	-125.39823	GIS_ID_Link68643	Island Timberlands

Location (Basin)	Biogeo Zone (BGC_LABEL)	Latitude	Longitude	GIS_ID	Ownership
Menzies Creek	CWHxm1	50.14289	-125.39864	GIS_ID_Link68644	Island Timberlands
Menzies Creek	CWHxm1	50.14495	-125.40229	GIS_ID_Link68645	Island Timberlands
Menzies Creek	CWHxm1	50.14446	-125.40144	GIS_ID_Link68646	Island Timberlands
Menzies Creek	CWHxm1	50.1443	-125.40367	GIS_ID_Link68647	Island Timberlands
Menzies Creek	CWHxm1	50.14413	-125.40338	GIS_ID_Link68648	Island Timberlands
Menzies Creek	CWHxm1	50.1442	-125.40356	GIS_ID_Link68649	Island Timberlands
Menzies Creek	CWHxm1	50.14221	-125.39742	GIS_ID_Link68650	Island Timberlands
Menzies Creek	CWHxm1	50.14473	-125.40093	GIS_ID_Link68651	Island Timberlands
Menzies Creek	CWHxm1	50.14482	-125.40095	GIS_ID_Link68652	Island Timberlands
Menzies Creek	CWHxm1	50.14143	-125.39394	GIS_ID_Link68653	Island Timberlands
Menzies Creek	CWHxm1	50.14049	-125.39235	GIS_ID_Link68654	Island Timberlands
Menzies Creek	CWHxm1	50.14075	-125.39352	GIS_ID_Link68655	Island Timberlands
Menzies Creek	CWHxm1	50.14064	-125.39376	GIS_ID_Link68656	Island Timberlands
Menzies Creek	CWHxm1	50.14085	-125.39341	GIS_ID_Link68657	Island Timberlands
Menzies Creek	CWHxm1	50.14326	-125.39509	GIS_ID_Link68658	Island Timberlands
Menzies Creek	CWHxm1	50.14292	-125.39452	GIS_ID_Link68659	Island Timberlands
Menzies Creek	CWHxm1	50.14321	-125.39495	GIS_ID_Link68660	Island Timberlands
Menzies Creek	CWHxm1	50.14458	-125.39699	GIS_ID_Link68661	Island Timberlands
Menzies Creek	CWHxm1	50.14493	-125.39773	GIS_ID_Link68662	Island Timberlands
Menzies Creek	CWHxm1	50.14468	-125.39706	GIS_ID_Link68663	Island Timberlands
Menzies Creek	CWHxm1	50.1419	-125.39367	GIS_ID_Link68664	Island Timberlands
Menzies Creek	CWHxm1	50.14382	-125.39638	GIS_ID_Link68665	Island Timberlands
Menzies Creek	CWHxm1	50.14349	-125.39626	GIS_ID_Link68666	Island Timberlands
Menzies Creek	CWHxm1	50.14148	-125.3937	GIS_ID_Link68667	Island Timberlands
Menzies Creek	CWHxm1	50.14085	-125.39161	GIS_ID_Link68668	Island Timberlands
Menzies Creek	CWHxm1	50.14445	-125.39707	GIS_ID_Link68669	Island Timberlands
Menzies Creek	CWHxm1	50.14221	-125.39635	GIS_ID_Link68670	Island Timberlands
Menzies Creek	CWHxm1	50.14438	-125.3984	GIS_ID_Link68671	Island Timberlands
Menzies Creek	CWHxm1	50.14137	-125.39311	GIS_ID_Link68672	Island Timberlands
Menzies Creek	CWHxm1	50.14452	-125.39719	GIS_ID_Link68673	Island Timberlands
Menzies Creek	CWHxm1	50.14486	-125.39922	GIS_ID_Link68674	Island Timberlands
Menzies Creek	CWHxm1	50.14486	-125.39979	GIS_ID_Link68675	Island Timberlands
Menzies Creek	CWHxm1	50.14411	-125.39811	GIS_ID_Link68676	Island Timberlands
Menzies Creek	CWHxm1	50.14283	-125.39602	GIS_ID_Link68677	Island Timberlands
Menzies Creek	CWHxm1	50.14233	-125.39495	GIS_ID_Link68678	Island Timberlands
Menzies Creek	CWHxm1	50.14348	-125.39737	GIS_ID_Link68679	Island Timberlands
Menzies Creek	CWHxm1	50.14403	-125.39778	GIS_ID_Link68680	Island Timberlands
Menzies Creek	CWHxm1	50.14263	-125.39551	GIS_ID_Link68681	Island Timberlands
Menzies Creek	CWHxm1	50.14287	-125.39667	GIS_ID_Link68682	Island Timberlands
Menzies Creek	CWHxm1	50.13962	-125.3901	GIS_ID_Link68683	Island Timberlands
Menzies Creek	CWHxm1	50.13874	-125.38739	GIS_ID_Link68684	Island Timberlands
Menzies Creek	CWHxm1	50.13945	-125.39012	GIS_ID_Link68685	Island Timberlands
Menzies Creek	CWHxm1	50.13957	-125.38818	GIS_ID_Link68686	Island Timberlands
Menzies Creek	CWHxm1	50.1412	-125.3887	GIS_ID_Link68687	Island Timberlands
Menzies Creek	CWHxm1	50.14114	-125.38971	GIS_ID_Link68688	Island Timberlands
Menzies Creek	CWHxm1	50.14071	-125.38826	GIS_ID_Link68689	Island Timberlands
Menzies Creek	CWHxm1	50.14113	-125.38922	GIS_ID_Link68690	Island Timberlands
Menzies Creek	CWHxm1	50.14082	-125.38974	GIS_ID_Link68691	Island Timberlands
Menzies Creek	CWHxm1	50.14009	-125.38858	GIS_ID_Link68692	Island Timberlands
Menzies Creek	CWHxm1	50.13876	-125.38698	GIS_ID_Link68693	Island Timberlands
Menzies Creek	CWHxm1	50.13883	-125.38708	GIS_ID_Link68694	Island Timberlands

Location (Basin)	Biogeo Zone (BGC_LABEL)	Latitude	Longitude	GIS_ID	Ownership
Menzies Creek	CWHxm1	50.1405	-125.3903	GIS_ID_Link68695	Island Timberlands
Menzies Creek	CWHxm1	50.13908	-125.38828	GIS_ID_Link68696	Island Timberlands
Menzies Creek	CWHxm1	50.14505	-125.39108	GIS_ID_Link68697	Island Timberlands
Menzies Creek	CWHxm1	50.14509	-125.38998	GIS_ID_Link68698	Island Timberlands
Menzies Creek	CWHxm1	50.14506	-125.39087	GIS_ID_Link68699	Island Timberlands
Menzies Creek	CWHxm1	50.14507	-125.38672	GIS_ID_Link68700	Island Timberlands
Menzies Creek	CWHxm1	50.14498	-125.38734	GIS_ID_Link68701	Island Timberlands
Menzies Creek	CWHxm1	50.14224	-125.38672	GIS_ID_Link68702	Island Timberlands
Menzies Creek	CWHxm1	50.14314	-125.38692	GIS_ID_Link68703	Island Timberlands
Menzies Creek	CWHxm1	50.14419	-125.38867	GIS_ID_Link68704	Island Timberlands
Menzies Creek	CWHxm1	50.14392	-125.38675	GIS_ID_Link68705	Island Timberlands
Menzies Creek	CWHxm1	50.14236	-125.38676	GIS_ID_Link68706	Island Timberlands
Menzies Creek	CWHxm1	50.14351	-125.38727	GIS_ID_Link68707	Island Timberlands
Menzies Creek	CWHxm1	50.14364	-125.38731	GIS_ID_Link68708	Island Timberlands
Menzies Creek	CWHxm1	50.14415	-125.39435	GIS_ID_Link68709	Island Timberlands
Menzies Creek	CWHxm1	50.14014	-125.39682	GIS_ID_Link68710	Island Timberlands
Menzies Creek	CWHxm1	50.13921	-125.40069	GIS_ID_Link68711	Island Timberlands
Menzies Creek	CWHxm1	50.13907	-125.3996	GIS_ID_Link68712	Island Timberlands
Menzies Creek	CWHxm1	50.13896	-125.40174	GIS_ID_Link68713	Island Timberlands
Menzies Creek	CWHxm1	50.13981	-125.39863	GIS_ID_Link68714	Island Timberlands
Menzies Creek	CWHxm1	50.13914	-125.40052	GIS_ID_Link68715	Island Timberlands
Menzies Creek	CWHxm1	50.1392	-125.40094	GIS_ID_Link68716	Island Timberlands
Menzies Creek	CWHxm1	50.13916	-125.39954	GIS_ID_Link68717	Island Timberlands
Menzies Creek	CWHxm1	50.14025	-125.39647	GIS_ID_Link68718	Island Timberlands
Menzies Creek	CWHxm1	50.14091	-125.39663	GIS_ID_Link68719	Island Timberlands
Menzies Creek	CWHxm1	50.14112	-125.39623	GIS_ID_Link68720	Island Timberlands
Menzies Creek	CWHxm1	50.13989	-125.39566	GIS_ID_Link68721	Island Timberlands
Menzies Creek	CWHxm1	50.14048	-125.39643	GIS_ID_Link68722	Island Timberlands
Menzies Creek	CWHxm1	50.1405	-125.3957	GIS_ID_Link68723	Island Timberlands
Menzies Creek	CWHxm1	50.13925	-125.40025	GIS_ID_Link68724	Island Timberlands
Menzies Creek	CWHxm1	50.13876	-125.40119	GIS_ID_Link68725	Island Timberlands
Menzies Creek	CWHxm1	50.13913	-125.40045	GIS_ID_Link68726	Island Timberlands
Menzies Creek	CWHxm1	50.14229	-125.40363	GIS_ID_Link68727	Island Timberlands
Menzies Creek	CWHxm1	50.14053	-125.40318	GIS_ID_Link68728	Island Timberlands
Menzies Creek	CWHxm1	50.14029	-125.40296	GIS_ID_Link68729	Island Timberlands
Menzies Creek	CWHxm1	50.14066	-125.40324	GIS_ID_Link68730	Island Timberlands
Menzies Creek	CWHxm1	50.13986	-125.40262	GIS_ID_Link68731	Island Timberlands
Menzies Creek	CWHxm1	50.13974	-125.40211	GIS_ID_Link68732	Island Timberlands
Menzies Creek	CWHxm1	50.13956	-125.40174	GIS_ID_Link68733	Island Timberlands
Menzies Creek	CWHxm1	50.14041	-125.40345	GIS_ID_Link68734	Island Timberlands
Menzies Creek	CWHxm1	50.14012	-125.40292	GIS_ID_Link68735	Island Timberlands
Menzies Creek	CWHxm1	50.13954	-125.40274	GIS_ID_Link68736	Island Timberlands
Menzies Creek	CWHxm1	50.13998	-125.40409	GIS_ID_Link68737	Island Timberlands
Menzies Creek	CWHxm1	50.13949	-125.40153	GIS_ID_Link68738	Island Timberlands
Menzies Creek	CWHxm1	50.1393	-125.40118	GIS_ID_Link68739	Island Timberlands
Menzies Creek	CWHxm1	50.13964	-125.3996	GIS_ID_Link68740	Island Timberlands
Menzies Creek	CWHxm1	50.1407	-125.40373	GIS_ID_Link68741	Island Timberlands
Menzies Creek	CWHxm1	50.13952	-125.40343	GIS_ID_Link68742	Island Timberlands
Menzies Creek	CWHxm1	50.13945	-125.40181	GIS_ID_Link68743	Island Timberlands
Menzies Creek	CWHxm1	50.14032	-125.40383	GIS_ID_Link68744	Island Timberlands
Menzies Creek	CWHxm1	50.13971	-125.40224	GIS_ID_Link68745	Island Timberlands

Location (Basin)	Biogeo Zone (BGC_LABEL)	Latitude	Longitude	GIS_ID	Ownership
Menzies Creek	CWHxm1	50.13994	-125.40287	GIS_ID_Link68746	Island Timberlands
Menzies Creek	CWHxm1	50.13933	-125.40139	GIS_ID_Link68747	Island Timberlands
Menzies Creek	CWHxm1	50.14063	-125.40398	GIS_ID_Link68748	Island Timberlands
Menzies Creek	CWHxm1	50.13882	-125.3976	GIS_ID_Link68749	Island Timberlands
Menzies Creek	CWHxm1	50.13888	-125.39596	GIS_ID_Link68750	Island Timberlands
Menzies Creek	CWHxm1	50.13861	-125.39825	GIS_ID_Link68751	Island Timberlands
Menzies Creek	CWHxm1	50.13866	-125.39673	GIS_ID_Link68752	Island Timberlands
Menzies Creek	CWHxm1	50.13838	-125.3959	GIS_ID_Link68753	Island Timberlands
Menzies Creek	CWHxm1	50.13899	-125.3953	GIS_ID_Link68754	Island Timberlands
Menzies Creek	CWHxm1	50.13833	-125.39599	GIS_ID_Link68755	Island Timberlands
Menzies Creek	CWHxm1	50.13846	-125.39576	GIS_ID_Link68756	Island Timberlands
Menzies Creek	CWHxm1	50.13857	-125.3974	GIS_ID_Link68757	Island Timberlands
Menzies Creek	CWHxm1	50.13821	-125.39733	GIS_ID_Link68758	Island Timberlands
Menzies Creek	CWHxm1	50.13842	-125.39715	GIS_ID_Link68759	Island Timberlands
Menzies Creek	CWHxm1	50.13826	-125.39574	GIS_ID_Link68760	Island Timberlands
Menzies Creek	CWHxm1	50.13891	-125.39857	GIS_ID_Link68761	Island Timberlands
Menzies Creek	CWHxm1	50.13838	-125.40046	GIS_ID_Link68762	Island Timberlands
Menzies Creek	CWHxm1	50.13876	-125.39864	GIS_ID_Link68763	Island Timberlands
Menzies Bay	CWHxm1	50.13571	-125.39908	GIS_ID_Link68764	Island Timberlands
Menzies Bay	CWHxm1	50.13566	-125.40089	GIS_ID_Link68765	Island Timberlands
Menzies Bay	CWHxm1	50.13575	-125.3993	GIS_ID_Link68766	Island Timberlands
Menzies Creek	CWHxm1	50.13765	-125.39756	GIS_ID_Link68767	Island Timberlands
Menzies Creek	CWHxm1	50.13762	-125.39672	GIS_ID_Link68768	Island Timberlands
Menzies Creek	CWHxm1	50.13778	-125.39567	GIS_ID_Link68769	Island Timberlands
Menzies Creek	CWHxm1	50.13763	-125.40253	GIS_ID_Link68770	Island Timberlands
Menzies Creek	CWHxm1	50.13655	-125.4011	GIS_ID_Link68771	Island Timberlands
Menzies Creek	CWHxm1	50.13729	-125.40256	GIS_ID_Link68772	Island Timberlands
Menzies Creek	CWHxm1	50.13625	-125.39995	GIS_ID_Link68773	Island Timberlands
Menzies Creek	CWHxm1	50.13581	-125.39912	GIS_ID_Link68774	Island Timberlands
Menzies Creek	CWHxm1	50.13703	-125.39824	GIS_ID_Link68775	Island Timberlands
Menzies Creek	CWHxm1	50.13676	-125.39874	GIS_ID_Link68776	Island Timberlands
Menzies Creek	CWHxm1	50.13746	-125.39805	GIS_ID_Link68777	Island Timberlands
Menzies Creek	CWHxm1	50.13718	-125.3988	GIS_ID_Link68778	Island Timberlands
Menzies Creek	CWHxm1	50.13671	-125.39943	GIS_ID_Link68779	Island Timberlands
Menzies Creek	CWHxm1	50.13703	-125.39801	GIS_ID_Link68780	Island Timberlands
Menzies Creek	CWHxm1	50.13603	-125.39817	GIS_ID_Link68781	Island Timberlands
Menzies Creek	CWHxm1	50.13779	-125.40128	GIS_ID_Link68782	Island Timberlands
Menzies Creek	CWHxm1	50.13662	-125.39885	GIS_ID_Link68783	Island Timberlands
Menzies Creek	CWHxm1	50.13688	-125.39871	GIS_ID_Link68784	Island Timberlands
Menzies Creek	CWHxm1	50.13635	-125.39918	GIS_ID_Link68785	Island Timberlands
Menzies Creek	CWHxm1	50.13585	-125.39906	GIS_ID_Link68786	Island Timberlands
Menzies Creek	CWHxm1	50.13706	-125.39819	GIS_ID_Link68787	Island Timberlands
Menzies Creek	CWHxm1	50.13658	-125.39879	GIS_ID_Link68788	Island Timberlands
Menzies Bay	CWHxm1	50.13189	-125.39184	GIS_ID_Link68789	Island Timberlands
Menzies Bay	CWHxm1	50.13157	-125.39171	GIS_ID_Link68790	Island Timberlands
Menzies Bay	CWHxm1	50.13553	-125.39812	GIS_ID_Link68791	Island Timberlands
Menzies Bay	CWHxm1	50.13563	-125.39575	GIS_ID_Link68792	Island Timberlands
Menzies Bay	CWHxm1	50.13568	-125.39769	GIS_ID_Link68793	Island Timberlands
Menzies Bay	CWHxm1	50.13285	-125.39234	GIS_ID_Link68794	Island Timberlands
Menzies Bay	CWHxm1	50.13393	-125.39278	GIS_ID_Link68795	Island Timberlands
Menzies Bay	CWHxm1	50.13496	-125.3938	GIS_ID_Link68796	Island Timberlands

Location (Basin)	Biogeo Zone (BGC_LABEL)	Latitude	Longitude	GIS_ID	Ownership
Menzies Bay	CWHxm1	50.13038	-125.39166	GIS_ID_Link68797	Island Timberlands
Menzies Bay	CWHxm1	50.12977	-125.39226	GIS_ID_Link68798	Island Timberlands
Menzies Bay	CWHxm1	50.13395	-125.39206	GIS_ID_Link68799	Island Timberlands
Menzies Bay	CWHxm1	50.13486	-125.39288	GIS_ID_Link68800	Island Timberlands
Menzies Bay	CWHxm1	50.13162	-125.39134	GIS_ID_Link68801	Island Timberlands
Menzies Bay	CWHxm1	50.13249	-125.3921	GIS_ID_Link68802	Island Timberlands
Menzies Bay	CWHxm1	50.12987	-125.39231	GIS_ID_Link68803	Island Timberlands
Menzies Bay	CWHxm1	50.13214	-125.39194	GIS_ID_Link68804	Island Timberlands
Menzies Bay	CWHxm1	50.1356	-125.39491	GIS_ID_Link68805	Island Timberlands
Menzies Bay	CWHxm1	50.13349	-125.39253	GIS_ID_Link68806	Island Timberlands
Menzies Bay	CWHxm1	50.13431	-125.39313	GIS_ID_Link68807	Island Timberlands
Menzies Bay	CWHxm1	50.13563	-125.39819	GIS_ID_Link68808	Island Timberlands
Menzies Bay	CWHxm1	50.12974	-125.3923	GIS_ID_Link68809	Island Timberlands
Menzies Bay	CWHxm1	50.12973	-125.39226	GIS_ID_Link68810	Island Timberlands
Menzies Bay	CWHxm1	50.12985	-125.39232	GIS_ID_Link68811	Island Timberlands
Menzies Bay	CWHxm1	50.12908	-125.39051	GIS_ID_Link68812	Island Timberlands
Menzies Bay	CWHxm1	50.12794	-125.38998	GIS_ID_Link68813	Island Timberlands
Menzies Bay	CWHxm1	50.12579	-125.38851	GIS_ID_Link68814	Island Timberlands
Menzies Bay	CWHxm1	50.1357	-125.39428	GIS_ID_Link68815	Island Timberlands
Menzies Bay	CWHxm1	50.13583	-125.39576	GIS_ID_Link68816	Island Timberlands
Menzies Bay	CWHxm1	50.13592	-125.39566	GIS_ID_Link68817	Island Timberlands
Menzies Bay	CWHxm1	50.13577	-125.39373	GIS_ID_Link68818	Island Timberlands
Menzies Bay	CWHxm1	50.13577	-125.39391	GIS_ID_Link68819	Island Timberlands
Menzies Bay	CWHxm1	50.13585	-125.39548	GIS_ID_Link68820	Island Timberlands
Menzies Bay	CWHxm1	50.13592	-125.39449	GIS_ID_Link68821	Island Timberlands
Menzies Bay	CWHxm1	50.12874	-125.39112	GIS_ID_Link68822	Island Timberlands
Menzies Bay	CWHxm1	50.12908	-125.39155	GIS_ID_Link68823	Island Timberlands
Menzies Bay	CWHxm1	50.12947	-125.39207	GIS_ID_Link68824	Island Timberlands
Menzies Bay	CWHxm1	50.12651	-125.38933	GIS_ID_Link68825	Island Timberlands
Menzies Bay	CWHxm1	50.12835	-125.39049	GIS_ID_Link68826	Island Timberlands
Menzies Bay	CWHxm1	50.12674	-125.38987	GIS_ID_Link68827	Island Timberlands
Menzies Bay	CWHxm1	50.12934	-125.39145	GIS_ID_Link68828	Island Timberlands
Menzies Bay	CWHxm1	50.12968	-125.39216	GIS_ID_Link68829	Island Timberlands
Menzies Bay	CWHxm1	50.12866	-125.39098	GIS_ID_Link68830	Island Timberlands
Menzies Bay	CWHxm1	50.12741	-125.38995	GIS_ID_Link68831	Island Timberlands
Menzies Bay	CWHxm1	50.12677	-125.38958	GIS_ID_Link68832	Island Timberlands
Menzies Bay	CWHxm1	50.12945	-125.39083	GIS_ID_Link68833	Island Timberlands
Menzies Bay	CWHxm1	50.12895	-125.39126	GIS_ID_Link68834	Island Timberlands
Menzies Bay	CWHxm1	50.12943	-125.39184	GIS_ID_Link68835	Island Timberlands
Menzies Bay	CWHxm1	50.1295	-125.39192	GIS_ID_Link68836	Island Timberlands
Menzies Bay	CWHxm1	50.12732	-125.38988	GIS_ID_Link68837	Island Timberlands
Menzies Bay	CWHxm1	50.12912	-125.39144	GIS_ID_Link68838	Island Timberlands
Menzies Bay	CWHxm1	50.12696	-125.39012	GIS_ID_Link68839	Island Timberlands
Menzies Bay	CWHxm1	50.12891	-125.39132	GIS_ID_Link68840	Island Timberlands
Menzies Bay	CWHxm1	50.12942	-125.39195	GIS_ID_Link68841	Island Timberlands
Menzies Bay	CWHxm1	50.12902	-125.39093	GIS_ID_Link68842	Island Timberlands
Menzies Bay	CWHxm1	50.12922	-125.39164	GIS_ID_Link68843	Island Timberlands
Menzies Bay	CWHxm1	50.1272	-125.38987	GIS_ID_Link68844	Island Timberlands
Menzies Bay	CWHxm1	50.12724	-125.38985	GIS_ID_Link68845	Island Timberlands
Menzies Bay	CWHxm1	50.12733	-125.38991	GIS_ID_Link68846	Island Timberlands
Menzies Bay	CWHxm1	50.12782	-125.38996	GIS_ID_Link68847	Island Timberlands

Location (Basin)	Biogeo Zone (BGC_LABEL)	Latitude	Longitude	GIS_ID	Ownership
Menzies Bay	CWHxm1	50.12697	-125.3897	GIS_ID_Link68848	Island Timberlands
Menzies Bay	CWHxm1	50.1357	-125.39671	GIS_ID_Link68849	Island Timberlands
Menzies Creek	CWHxm1	50.13679	-125.3952	GIS_ID_Link68850	Island Timberlands
Menzies Creek	CWHxm1	50.1375	-125.39661	GIS_ID_Link68851	Island Timberlands
Menzies Creek	CWHxm1	50.138	-125.40307	GIS_ID_Link68852	Island Timberlands
Menzies Creek	CWHxm1	50.13772	-125.40307	GIS_ID_Link68853	Island Timberlands
Menzies Creek	CWHxm1	50.13652	-125.4025	GIS_ID_Link68854	Island Timberlands
Menzies Creek	CWHxm1	50.13745	-125.40291	GIS_ID_Link68855	Island Timberlands
Menzies Creek	CWHxm1	50.13768	-125.40296	GIS_ID_Link68856	Island Timberlands
Menzies Creek	CWHxm1	50.13801	-125.40316	GIS_ID_Link68857	Island Timberlands
Menzies Bay	CWHxm1	50.13557	-125.40211	GIS_ID_Link68858	Island Timberlands
Menzies Creek	CWHxm1	50.13604	-125.40233	GIS_ID_Link68859	Island Timberlands
Menzies Creek	CWHxm1	50.13866	-125.4008	GIS_ID_Link68860	Island Timberlands
Menzies Creek	CWHxm1	50.13879	-125.40025	GIS_ID_Link68861	Island Timberlands
Menzies Creek	CWHxm1	50.13884	-125.39958	GIS_ID_Link68862	Island Timberlands
Menzies Creek	CWHxm1	50.13852	-125.40101	GIS_ID_Link68863	Island Timberlands
Menzies Creek	CWHxm1	50.13899	-125.39712	GIS_ID_Link68864	Island Timberlands
Menzies Creek	CWHxm1	50.13912	-125.39765	GIS_ID_Link68865	Island Timberlands
Menzies Creek	CWHxm1	50.13974	-125.39473	GIS_ID_Link68866	Island Timberlands
Menzies Creek	CWHxm1	50.13959	-125.39489	GIS_ID_Link68867	Island Timberlands
Menzies Creek	CWHxm1	50.13865	-125.38691	GIS_ID_Link68868	Island Timberlands
Menzies Creek	CWHxm1	50.14132	-125.38892	GIS_ID_Link68869	Island Timberlands
Menzies Creek	CWHxm1	50.14099	-125.38985	GIS_ID_Link68870	Island Timberlands
Menzies Creek	CWHxm1	50.13978	-125.39074	GIS_ID_Link68871	Island Timberlands
Menzies Creek	CWHxm1	50.14174	-125.39498	GIS_ID_Link68872	Island Timberlands
Menzies Creek	CWHxm1	50.14191	-125.39488	GIS_ID_Link68873	Island Timberlands
Menzies Creek	CWHxm1	50.142	-125.39559	GIS_ID_Link68874	Island Timberlands
Menzies Creek	CWHxm1	50.14179	-125.39493	GIS_ID_Link68875	Island Timberlands
Menzies Creek	CWHxm1	50.14203	-125.39587	GIS_ID_Link68876	Island Timberlands
Menzies Creek	CWHxm1	50.14188	-125.3953	GIS_ID_Link68877	Island Timberlands
Menzies Creek	CWHxm1	50.14176	-125.39475	GIS_ID_Link68878	Island Timberlands
Menzies Creek	CWHxm1	50.14188	-125.39516	GIS_ID_Link68879	Island Timberlands
Menzies Creek	CWHxm1	50.14159	-125.39583	GIS_ID_Link68880	Island Timberlands
Menzies Creek	CWHxm1	50.14161	-125.39568	GIS_ID_Link68881	Island Timberlands
Menzies Creek	CWHxm1	50.14273	-125.39841	GIS_ID_Link68882	Island Timberlands
Menzies Creek	CWHxm1	50.1435	-125.39835	GIS_ID_Link68883	Island Timberlands
Menzies Creek	CWHxm1	50.14253	-125.39707	GIS_ID_Link68884	Island Timberlands
Menzies Creek	CWHxm1	50.14307	-125.39788	GIS_ID_Link68885	Island Timberlands
Menzies Creek	CWHxm1	50.1436	-125.39843	GIS_ID_Link68886	Island Timberlands
Menzies Creek	CWHxm1	50.14321	-125.39826	GIS_ID_Link68887	Island Timberlands
Menzies Creek	CWHxm1	50.14516	-125.40041	GIS_ID_Link68888	Island Timberlands
Menzies Creek	CWHxm1	50.1448	-125.4005	GIS_ID_Link68889	Island Timberlands
Menzies Creek	CWHxm1	50.14674	-125.40264	GIS_ID_Link68890	Island Timberlands
Menzies Creek	CWHxm1	50.14675	-125.40268	GIS_ID_Link68891	Island Timberlands
Menzies Creek	CWHxm1	50.14732	-125.4041	GIS_ID_Link68892	Island Timberlands
Menzies Creek	CWHxm1	50.14747	-125.40434	GIS_ID_Link68893	Island Timberlands
Menzies Creek	CWHxm1	50.14734	-125.40417	GIS_ID_Link68894	Island Timberlands
Menzies Creek	CWHxm1	50.14766	-125.40447	GIS_ID_Link68895	Island Timberlands
Menzies Creek	CWHxm1	50.14782	-125.40464	GIS_ID_Link68896	Island Timberlands
Menzies Creek	CWHxm1	50.14753	-125.40505	GIS_ID_Link68897	Island Timberlands
Menzies Creek	CWHxm1	50.14797	-125.40479	GIS_ID_Link68898	Island Timberlands

Location (Basin)	Biogeo Zone (BGC_LABEL)	Latitude	Longitude	GIS_ID	Ownership
Menzies Creek	CWHxm1	50.14804	-125.40493	GIS_ID_Link68899	Island Timberlands
Menzies Creek	CWHxm1	50.14837	-125.40551	GIS_ID_Link68900	Island Timberlands
Menzies Creek	CWHxm1	50.14844	-125.40689	GIS_ID_Link68901	Island Timberlands
Menzies Creek	CWHxm1	50.14871	-125.41034	GIS_ID_Link68902	Island Timberlands
Menzies Creek	CWHxm1	50.14921	-125.41219	GIS_ID_Link68903	Island Timberlands
Menzies Creek	CWHxm1	50.14905	-125.412	GIS_ID_Link68904	Island Timberlands
Menzies Creek	CWHxm1	50.14949	-125.41312	GIS_ID_Link68905	Island Timberlands
Menzies Creek	CWHxm1	50.14972	-125.41414	GIS_ID_Link68906	Island Timberlands
Menzies Creek	CWHxm1	50.15034	-125.41502	GIS_ID_Link68907	Island Timberlands
Menzies Creek	CWHxm1	50.15134	-125.41914	GIS_ID_Link68908	Island Timberlands
Menzies Creek	CWHxm1	50.15136	-125.41909	GIS_ID_Link68909	Island Timberlands
Menzies Creek	CWHxm1	50.14431	-125.39516	GIS_ID_Link68910	Island Timberlands
Menzies Creek	CWHxm1	50.14425	-125.39504	GIS_ID_Link68911	Island Timberlands
Menzies Creek	CWHxm1	50.14409	-125.40329	GIS_ID_Link68912	Island Timberlands
Menzies Creek	CWHxm1	50.14416	-125.40346	GIS_ID_Link68913	Island Timberlands
Menzies Creek	CWHxm1	50.14784	-125.40928	GIS_ID_Link68914	Island Timberlands
China Alberni CW	CWHmm2	49.14463	-124.67444	GIS_ID_Link68915	Island Timberlands
China Alberni CW	CWHmm2	49.14511	-124.67467	GIS_ID_Link68916	Island Timberlands
China Alberni CW	CWHmm2	49.14587	-124.6743	GIS_ID_Link68917	Island Timberlands
China Alberni CW	CWHmm2	49.1403	-124.67204	GIS_ID_Link68918	Island Timberlands
China Alberni CW	CWHmm2	49.14399	-124.67201	GIS_ID_Link68919	Island Timberlands
China Alberni CW	CWHmm2	49.14558	-124.67339	GIS_ID_Link68920	Island Timberlands
China Alberni CW	CWHmm2	49.13551	-124.67241	GIS_ID_Link68921	Island Timberlands
China Alberni CW	CWHmm2	49.13782	-124.67178	GIS_ID_Link68922	Island Timberlands
China Alberni CW	CWHmm2	49.13734	-124.67174	GIS_ID_Link68923	Island Timberlands
Puntledge Willemar CW	CWHxm2	49.50851	-125.1819	GIS_ID_Link68924	TimberWest
Puntledge Willemar CW	CWHxm2	49.50811	-125.18217	GIS_ID_Link68925	TimberWest
Puntledge Willemar CW	CWHxm2	49.50855	-125.18276	GIS_ID_Link68926	TimberWest
Puntledge Willemar CW	CWHxm2	49.50814	-125.1815	GIS_ID_Link68927	TimberWest
Puntledge Willemar CW	CWHxm2	49.50833	-125.18264	GIS_ID_Link68928	TimberWest
Puntledge Willemar CW	CWHxm2	49.50858	-125.18155	GIS_ID_Link68929	TimberWest
Puntledge Willemar CW	CWHxm2	49.50845	-125.18294	GIS_ID_Link68930	TimberWest
Puntledge Willemar CW	CWHxm2	49.50842	-125.18137	GIS_ID_Link68931	TimberWest
Puntledge Willemar CW	CWHxm2	49.50814	-125.18299	GIS_ID_Link68932	TimberWest
Puntledge Willemar CW	CWHxm2	49.50811	-125.18143	GIS_ID_Link68933	TimberWest
Puntledge Willemar CW	CWHxm2	49.50821	-125.18004	GIS_ID_Link68934	TimberWest
Puntledge Willemar CW	CWHxm2	49.50858	-125.18084	GIS_ID_Link68935	TimberWest
Puntledge Willemar CW	CWHxm2	49.50871	-125.18106	GIS_ID_Link68936	TimberWest
Puntledge Willemar CW	CWHxm2	49.50866	-125.18098	GIS_ID_Link68937	TimberWest
Puntledge Willemar CW	CWHxm2	49.50863	-125.1814	GIS_ID_Link68938	TimberWest
Puntledge Willemar CW	CWHxm2	49.50861	-125.18124	GIS_ID_Link68939	TimberWest
Puntledge Willemar CW	CWHxm2	49.50854	-125.18125	GIS_ID_Link68940	TimberWest
Puntledge Willemar CW	CWHxm2	49.50823	-125.18133	GIS_ID_Link68941	TimberWest
Puntledge Willemar CW	CWHxm2	49.50676	-125.1784	GIS_ID_Link68942	TimberWest
Puntledge Willemar CW	CWHxm2	49.50721	-125.17835	GIS_ID_Link68943	TimberWest
Puntledge Willemar CW	CWHxm2	49.50745	-125.1787	GIS_ID_Link68944	TimberWest
Puntledge Willemar CW	CWHxm2	49.5068	-125.17865	GIS_ID_Link68945	TimberWest
Puntledge Willemar CW	CWHxm2	49.50805	-125.17931	GIS_ID_Link68946	TimberWest
Puntledge Willemar CW	CWHxm2	49.50663	-125.17754	GIS_ID_Link68947	TimberWest
Puntledge Willemar CW	CWHxm2	49.50663	-125.17777	GIS_ID_Link68948	TimberWest
Puntledge Willemar CW	CWHxm2	49.50659	-125.1773	GIS_ID_Link68949	TimberWest

Location (Basin)	Biogeo Zone (BGC_LABEL)	Latitude	Longitude	GIS_ID	Ownership
Puntledge Willemar CW	CWHxm2	49.50645	-125.17561	GIS_ID_Link68950	TimberWest
Puntledge Willemar CW	CWHxm2	49.50727	-125.17181	GIS_ID_Link68951	TimberWest
Puntledge Willemar CW	CWHxm2	49.50721	-125.17208	GIS_ID_Link68952	TimberWest
Puntledge Willemar CW	CWHxm2	49.50778	-125.17054	GIS_ID_Link68953	TimberWest
Puntledge Willemar CW	CWHxm2	49.50791	-125.17155	GIS_ID_Link68954	TimberWest
Puntledge Willemar CW	CWHxm2	49.50776	-125.17136	GIS_ID_Link68955	TimberWest
Puntledge Willemar CW	CWHxm2	49.50712	-125.17228	GIS_ID_Link68956	TimberWest
Puntledge Willemar CW	CWHxm2	49.50762	-125.17217	GIS_ID_Link68957	TimberWest
Puntledge Willemar CW	CWHxm2	49.50965	-125.17393	GIS_ID_Link68958	TimberWest
Puntledge Willemar CW	CWHxm2	49.50873	-125.17385	GIS_ID_Link68959	TimberWest
Puntledge Willemar CW	CWHxm2	49.50877	-125.18668	GIS_ID_Link68960	TimberWest
Puntledge Willemar CW	CWHxm2	49.50876	-125.18707	GIS_ID_Link68961	TimberWest
Puntledge Willemar CW	CWHxm2	49.50886	-125.18647	GIS_ID_Link68962	TimberWest
Puntledge Willemar CW	CWHxm2	49.50889	-125.18653	GIS_ID_Link68963	TimberWest
Puntledge Willemar CW	CWHxm2	49.50867	-125.18633	GIS_ID_Link68964	TimberWest
Puntledge Willemar CW	CWHxm2	49.50861	-125.18651	GIS_ID_Link68965	TimberWest
Puntledge Willemar CW	CWHxm2	49.50887	-125.18738	GIS_ID_Link68966	TimberWest
Puntledge Willemar CW	CWHxm2	49.50873	-125.18739	GIS_ID_Link68967	TimberWest
Puntledge Willemar CW	CWHxm2	49.50896	-125.18802	GIS_ID_Link68968	TimberWest
Puntledge Willemar CW	CWHxm2	49.50891	-125.18822	GIS_ID_Link68969	TimberWest
Puntledge Willemar CW	CWHxm2	49.50879	-125.18813	GIS_ID_Link68970	TimberWest
Puntledge Willemar CW	CWHxm2	49.50886	-125.18877	GIS_ID_Link68971	TimberWest
Puntledge Willemar CW	CWHxm2	49.50867	-125.18896	GIS_ID_Link68972	TimberWest
Puntledge Willemar CW	CWHxm2	49.50826	-125.18977	GIS_ID_Link68973	TimberWest
Puntledge Willemar CW	CWHxm2	49.50849	-125.1897	GIS_ID_Link68974	TimberWest
Puntledge Willemar CW	CWHxm2	49.50664	-125.19708	GIS_ID_Link68975	TimberWest
Puntledge Willemar CW	CWHxm2	49.50771	-125.20074	GIS_ID_Link68976	TimberWest
Puntledge Willemar CW	CWHxm2	49.50663	-125.19809	GIS_ID_Link68977	TimberWest
Puntledge Willemar CW	CWHxm2	49.50698	-125.20003	GIS_ID_Link68978	TimberWest
Puntledge Willemar CW	CWHxm2	49.50694	-125.19581	GIS_ID_Link68979	TimberWest
Puntledge Willemar CW	CWHxm2	49.5076	-125.19088	GIS_ID_Link68980	TimberWest
Puntledge Willemar CW	CWHxm2	49.50648	-125.1992	GIS_ID_Link68981	TimberWest
Puntledge Willemar CW	CWHxm2	49.5071	-125.19313	GIS_ID_Link68982	TimberWest
Puntledge Willemar CW	CWHxm2	49.50762	-125.20256	GIS_ID_Link68983	TimberWest
Puntledge Willemar CW	CWHxm2	49.50774	-125.19155	GIS_ID_Link68984	TimberWest
Puntledge Willemar CW	CWHxm2	49.50736	-125.19177	GIS_ID_Link68985	TimberWest
Puntledge Willemar CW	CWHxm2	49.50723	-125.19469	GIS_ID_Link68986	TimberWest
Puntledge Willemar CW	CWHxm2	49.50714	-125.20028	GIS_ID_Link68987	TimberWest
Puntledge Willemar CW	CWHxm2	49.50668	-125.19683	GIS_ID_Link68988	TimberWest
Puntledge Willemar CW	CWHxm2	49.50789	-125.1899	GIS_ID_Link68989	TimberWest
Puntledge Willemar CW	CWHxm2	49.50666	-125.19865	GIS_ID_Link68990	TimberWest
Puntledge Willemar CW	CWHxm2	49.50715	-125.19987	GIS_ID_Link68991	TimberWest
Puntledge Willemar CW	CWHxm2	49.50732	-125.19487	GIS_ID_Link68992	TimberWest
Puntledge Willemar CW	CWHxm2	49.50798	-125.20358	GIS_ID_Link68993	TimberWest
Puntledge Willemar CW	CWHxm2	49.50866	-125.20671	GIS_ID_Link68994	TimberWest
Puntledge Willemar CW	CWHxm2	49.50758	-125.20598	GIS_ID_Link68995	TimberWest
Puntledge Willemar CW	CWHxm2	49.50824	-125.20684	GIS_ID_Link68996	TimberWest
Puntledge Willemar CW	CWHxm2	49.50934	-125.20727	GIS_ID_Link68997	TimberWest
Puntledge Willemar CW	CWHxm2	49.50984	-125.20791	GIS_ID_Link68998	TimberWest
Puntledge Willemar CW	CWHxm2	49.50786	-125.20548	GIS_ID_Link68999	TimberWest
Puntledge Willemar CW	CWHxm2	49.50798	-125.20337	GIS_ID_Link69000	TimberWest

Location (Basin)	Biogeo Zone (BGC_LABEL)	Latitude	Longitude	GIS_ID	Ownership
Puntledge Willemar CW	CWHxm2	49.50743	-125.2053	GIS_ID_Link69001	TimberWest
Puntledge Willemar CW	CWHxm2	49.5078	-125.20662	GIS_ID_Link69002	TimberWest
Puntledge Willemar CW	CWHxm2	49.50951	-125.20765	GIS_ID_Link69003	TimberWest
Puntledge Willemar CW	CWHxm2	49.50811	-125.20177	GIS_ID_Link69004	TimberWest
Puntledge Willemar CW	CWHxm2	49.50717	-125.20153	GIS_ID_Link69005	TimberWest
Puntledge Willemar CW	CWHxm2	49.51007	-125.21058	GIS_ID_Link69006	TimberWest
Puntledge Willemar CW	CWHxm2	49.50932	-125.2174	GIS_ID_Link69007	TimberWest
Puntledge Willemar CW	CWHxm2	49.50909	-125.2166	GIS_ID_Link69008	TimberWest
Puntledge Willemar CW	CWHxm2	49.50928	-125.21774	GIS_ID_Link69009	TimberWest
Puntledge Willemar CW	CWHxm2	49.50953	-125.21565	GIS_ID_Link69010	TimberWest
Puntledge Willemar CW	CWHxm2	49.50929	-125.2164	GIS_ID_Link69011	TimberWest
Puntledge Willemar CW	CWHxm2	49.50953	-125.21572	GIS_ID_Link69012	TimberWest
Puntledge Willemar CW	CWHxm2	49.50954	-125.21519	GIS_ID_Link69013	TimberWest
Puntledge Willemar CW	CWHxm2	49.50977	-125.21451	GIS_ID_Link69014	TimberWest
Puntledge Willemar CW	CWHxm2	49.5095	-125.2153	GIS_ID_Link69015	TimberWest
Puntledge Willemar CW	CWHxm2	49.50955	-125.21502	GIS_ID_Link69016	TimberWest
Puntledge Willemar CW	CWHmm1	49.5096	-125.219	GIS_ID_Link69017	TimberWest
Puntledge Willemar CW	CWHmm1	49.50957	-125.21887	GIS_ID_Link69018	TimberWest
Puntledge Willemar CW	CWHmm1	49.50562	-125.23526	GIS_ID_Link69019	TimberWest
Puntledge Willemar CW	CWHmm1	49.50707	-125.23049	GIS_ID_Link69020	TimberWest
Puntledge Willemar CW	CWHmm1	49.50712	-125.23112	GIS_ID_Link69021	TimberWest
Puntledge Willemar CW	CWHmm1	49.50682	-125.23296	GIS_ID_Link69022	TimberWest
Puntledge Willemar CW	CWHmm1	49.50685	-125.2331	GIS_ID_Link69023	TimberWest
Puntledge Willemar CW	CWHmm1	49.50717	-125.23173	GIS_ID_Link69024	TimberWest
Puntledge Willemar CW	CWHmm1	49.50716	-125.23076	GIS_ID_Link69025	TimberWest
Puntledge Willemar CW	CWHmm1	49.50446	-125.24318	GIS_ID_Link69026	TimberWest
Puntledge Willemar CW	CWHmm1	49.50422	-125.24424	GIS_ID_Link69027	TimberWest
Puntledge Willemar CW	CWHmm1	49.5046	-125.24076	GIS_ID_Link69028	TimberWest
Puntledge Willemar CW	CWHmm1	49.50427	-125.24384	GIS_ID_Link69029	TimberWest
Puntledge Willemar CW	CWHmm1	49.50477	-125.24078	GIS_ID_Link69030	TimberWest
Puntledge Willemar CW	CWHmm1	49.50439	-125.24367	GIS_ID_Link69031	TimberWest
Puntledge Willemar CW	CWHmm1	49.5043	-125.24443	GIS_ID_Link69032	TimberWest
Puntledge Willemar CW	CWHmm1	49.5047	-125.24218	GIS_ID_Link69033	TimberWest
Puntledge Willemar CW	CWHmm1	49.50381	-125.24588	GIS_ID_Link69034	TimberWest
Puntledge Willemar CW	CWHmm1	49.504	-125.246	GIS_ID_Link69035	TimberWest
Puntledge Willemar CW	CWHmm1	49.5037	-125.24601	GIS_ID_Link69036	TimberWest
Puntledge Willemar CW	CWHmm1	49.50401	-125.24601	GIS_ID_Link69037	TimberWest
Puntledge Willemar CW	CWHmm1	49.50443	-125.23897	GIS_ID_Link69038	TimberWest
Puntledge Willemar CW	CWHmm1	49.50488	-125.24021	GIS_ID_Link69039	TimberWest
Puntledge Willemar CW	CWHmm1	49.50492	-125.2407	GIS_ID_Link69040	TimberWest
Puntledge Willemar CW	CWHmm1	49.5049	-125.24138	GIS_ID_Link69041	TimberWest
Puntledge Willemar CW	CWHmm1	49.50491	-125.24116	GIS_ID_Link69042	TimberWest
Puntledge Willemar CW	CWHmm1	49.50466	-125.23958	GIS_ID_Link69043	TimberWest
Puntledge Willemar CW	CWHmm1	49.50481	-125.24191	GIS_ID_Link69044	TimberWest
Puntledge Willemar CW	CWHmm1	49.5041	-125.24526	GIS_ID_Link69045	TimberWest
Puntledge Willemar CW	CWHmm1	49.50344	-125.24617	GIS_ID_Link69046	TimberWest
Puntledge Willemar CW	CWHmm1	49.50377	-125.24807	GIS_ID_Link69047	TimberWest
Puntledge Willemar CW	CWHmm1	49.50388	-125.24738	GIS_ID_Link69048	TimberWest
Puntledge Willemar CW	CWHmm1	49.50378	-125.24934	GIS_ID_Link69049	TimberWest
Puntledge Willemar CW	CWHmm1	49.50651	-125.24694	GIS_ID_Link69050	TimberWest
Puntledge Willemar CW	CWHmm1	49.50673	-125.24637	GIS_ID_Link69051	TimberWest

Location (Basin)	Biogeo Zone (BGC_LABEL)	Latitude	Longitude	GIS_ID	Ownership
Puntledge Willemar CW	CWHmm1	49.50644	-125.24706	GIS_ID_Link69052	TimberWest
Puntledge Willemar CW	CWHmm1	49.5068	-125.24606	GIS_ID_Link69053	TimberWest
Puntledge Willemar CW	CWHmm1	49.50994	-125.23269	GIS_ID_Link69054	TimberWest
Puntledge Willemar CW	CWHmm1	49.51054	-125.2301	GIS_ID_Link69055	TimberWest
Puntledge Willemar CW	CWHmm1	49.51073	-125.23217	GIS_ID_Link69056	TimberWest
Puntledge Willemar CW	CWHmm1	49.51051	-125.23111	GIS_ID_Link69057	TimberWest
Puntledge Willemar CW	CWHmm1	49.51033	-125.23239	GIS_ID_Link69058	TimberWest
Puntledge Willemar CW	CWHmm1	49.51049	-125.23204	GIS_ID_Link69059	TimberWest
Puntledge Willemar CW	CWHmm1	49.51076	-125.23207	GIS_ID_Link69060	TimberWest
Puntledge Willemar CW	CWHmm1	49.50983	-125.2324	GIS_ID_Link69061	TimberWest
Puntledge Willemar CW	CWHmm1	49.50915	-125.23177	GIS_ID_Link69062	TimberWest
Puntledge Willemar CW	CWHmm1	49.51013	-125.23231	GIS_ID_Link69063	TimberWest
Puntledge Willemar CW	CWHmm1	49.51048	-125.23191	GIS_ID_Link69064	TimberWest
Puntledge Willemar CW	CWHmm1	49.51057	-125.23186	GIS_ID_Link69065	TimberWest
Puntledge Willemar CW	CWHmm1	49.51208	-125.23034	GIS_ID_Link69066	TimberWest
Puntledge Willemar CW	CWHmm1	49.51166	-125.23017	GIS_ID_Link69067	TimberWest
Puntledge Willemar CW	CWHmm1	49.51066	-125.2296	GIS_ID_Link69068	TimberWest
Puntledge Willemar CW	CWHxm2	49.51167	-125.22054	GIS_ID_Link69069	TimberWest
Puntledge Willemar CW	CWHxm2	49.51114	-125.22097	GIS_ID_Link69070	TimberWest
Puntledge Willemar CW	CWHxm2	49.51196	-125.21922	GIS_ID_Link69071	TimberWest
Puntledge Willemar CW	CWHxm2	49.51137	-125.22099	GIS_ID_Link69072	TimberWest
Puntledge Willemar CW	CWHxm2	49.5116	-125.22135	GIS_ID_Link69073	TimberWest
Puntledge Willemar CW	CWHxm2	49.51204	-125.21959	GIS_ID_Link69074	TimberWest
Puntledge Willemar CW	CWHxm2	49.5119	-125.22153	GIS_ID_Link69075	TimberWest
Puntledge Willemar CW	CWHxm2	49.51194	-125.22054	GIS_ID_Link69076	TimberWest
Puntledge Willemar CW	CWHxm2	49.51182	-125.21955	GIS_ID_Link69077	TimberWest
Puntledge Willemar CW	CWHxm2	49.5119	-125.22125	GIS_ID_Link69078	TimberWest
Puntledge Willemar CW	CWHmm1	49.51153	-125.22385	GIS_ID_Link69079	TimberWest
Puntledge Willemar CW	CWHmm1	49.51099	-125.22507	GIS_ID_Link69080	TimberWest
Puntledge Willemar CW	CWHxm2	49.51205	-125.2193	GIS_ID_Link69081	TimberWest
Puntledge Willemar CW	CWHxm2	49.51171	-125.22336	GIS_ID_Link69082	TimberWest
Puntledge Willemar CW	CWHxm2	49.51197	-125.21991	GIS_ID_Link69083	TimberWest
Puntledge Willemar CW	CWHxm2	49.51183	-125.22172	GIS_ID_Link69084	TimberWest
Puntledge Willemar CW	CWHxm2	49.51176	-125.21929	GIS_ID_Link69085	TimberWest
Puntledge Willemar CW	CWHxm2	49.51142	-125.20622	GIS_ID_Link69086	TimberWest
Puntledge Willemar CW	CWHxm2	49.51119	-125.20694	GIS_ID_Link69087	TimberWest
Puntledge Willemar CW	CWHxm2	49.51137	-125.20669	GIS_ID_Link69088	TimberWest
Puntledge Willemar CW	CWHxm2	49.5113	-125.20485	GIS_ID_Link69089	TimberWest
Puntledge Willemar CW	CWHxm2	49.51116	-125.2024	GIS_ID_Link69090	TimberWest
Puntledge Willemar CW	CWHxm2	49.51119	-125.2034	GIS_ID_Link69091	TimberWest
Puntledge Willemar CW	CWHxm2	49.51132	-125.20413	GIS_ID_Link69092	TimberWest
Puntledge Willemar CW	CWHxm2	49.51123	-125.20408	GIS_ID_Link69093	TimberWest
Puntledge Willemar CW	CWHxm2	49.51119	-125.20306	GIS_ID_Link69094	TimberWest
Puntledge Willemar CW	CWHxm2	49.5113	-125.20454	GIS_ID_Link69095	TimberWest
Puntledge Willemar CW	CWHxm2	49.51126	-125.20371	GIS_ID_Link69096	TimberWest
Puntledge Willemar CW	CWHxm2	49.51091	-125.20065	GIS_ID_Link69097	TimberWest
Puntledge Willemar CW	CWHxm2	49.51081	-125.20039	GIS_ID_Link69098	TimberWest
Puntledge Willemar CW	CWHxm2	49.51096	-125.20097	GIS_ID_Link69099	TimberWest
Puntledge Willemar CW	CWHxm2	49.50974	-125.19658	GIS_ID_Link69100	TimberWest
Puntledge Willemar CW	CWHxm2	49.50975	-125.19721	GIS_ID_Link69101	TimberWest
Puntledge Willemar CW	CWHxm2	49.51032	-125.19947	GIS_ID_Link69102	TimberWest

Location (Basin)	Biogeo Zone (BGC_LABEL)	Latitude	Longitude	GIS_ID	Ownership
Puntledge Willemar CW	CWHxm2	49.51012	-125.19861	GIS_ID_Link69103	TimberWest
Puntledge Willemar CW	CWHxm2	49.50975	-125.19671	GIS_ID_Link69104	TimberWest
Puntledge Willemar CW	CWHxm2	49.50979	-125.19763	GIS_ID_Link69105	TimberWest
Puntledge Willemar CW	CWHxm2	49.51019	-125.19925	GIS_ID_Link69106	TimberWest
Puntledge Willemar CW	CWHxm2	49.50973	-125.19608	GIS_ID_Link69107	TimberWest
Puntledge Willemar CW	CWHxm2	49.50973	-125.19569	GIS_ID_Link69108	TimberWest
Puntledge Willemar CW	CWHxm2	49.50964	-125.19479	GIS_ID_Link69109	TimberWest
Puntledge Willemar CW	CWHxm2	49.50971	-125.19526	GIS_ID_Link69110	TimberWest
Puntledge Willemar CW	CWHxm2	49.50968	-125.19446	GIS_ID_Link69111	TimberWest
Puntledge Willemar CW	CWHxm2	49.50973	-125.19588	GIS_ID_Link69112	TimberWest
Puntledge Willemar CW	CWHxm2	49.50972	-125.19551	GIS_ID_Link69113	TimberWest
Puntledge Willemar CW	CWHxm2	49.50964	-125.19461	GIS_ID_Link69114	TimberWest
Puntledge Willemar CW	CWHxm2	49.51004	-125.1932	GIS_ID_Link69115	TimberWest
Puntledge Willemar CW	CWHxm2	49.51016	-125.19227	GIS_ID_Link69116	TimberWest
Puntledge Willemar CW	CWHxm2	49.51009	-125.19283	GIS_ID_Link69117	TimberWest
Puntledge Willemar CW	CWHxm2	49.51257	-125.18702	GIS_ID_Link69118	TimberWest
Puntledge Willemar CW	CWHxm2	49.51075	-125.1891	GIS_ID_Link69119	TimberWest
Puntledge Willemar CW	CWHxm2	49.51183	-125.18576	GIS_ID_Link69120	TimberWest
Puntledge Willemar CW	CWHxm2	49.51256	-125.18493	GIS_ID_Link69121	TimberWest
Puntledge Willemar CW	CWHxm2	49.51267	-125.18475	GIS_ID_Link69122	TimberWest
Puntledge Willemar CW	CWHxm2	49.51175	-125.18585	GIS_ID_Link69123	TimberWest
Puntledge Willemar CW	CWHxm2	49.5159	-125.18323	GIS_ID_Link69124	TimberWest
Puntledge Willemar CW	CWHxm2	49.51648	-125.18328	GIS_ID_Link69125	TimberWest
Puntledge Willemar CW	CWHxm2	49.51329	-125.1768	GIS_ID_Link69126	TimberWest
Puntledge Willemar CW	CWHxm2	49.51059	-125.17934	GIS_ID_Link69127	TimberWest
Puntledge Willemar CW	CWHxm2	49.50967	-125.18065	GIS_ID_Link69128	TimberWest
Puntledge Willemar CW	CWHxm2	49.51138	-125.17801	GIS_ID_Link69129	TimberWest
Puntledge Willemar CW	CWHxm2	49.51251	-125.17701	GIS_ID_Link69130	TimberWest
Puntledge Willemar CW	CWHxm2	49.51042	-125.17948	GIS_ID_Link69131	TimberWest
Puntledge Willemar CW	CWHxm2	49.51189	-125.17737	GIS_ID_Link69132	TimberWest
Puntledge Willemar CW	CWHxm2	49.51379	-125.17679	GIS_ID_Link69133	TimberWest
Puntledge Willemar CW	CWHxm2	49.51332	-125.17689	GIS_ID_Link69134	TimberWest
Puntledge Willemar CW	CWHxm2	49.51002	-125.17976	GIS_ID_Link69135	TimberWest
Puntledge Willemar CW	CWHxm2	49.51014	-125.1797	GIS_ID_Link69136	TimberWest
Puntledge Willemar CW	CWHxm2	49.51126	-125.17814	GIS_ID_Link69137	TimberWest
Puntledge Willemar CW	CWHxm2	49.5112	-125.17849	GIS_ID_Link69138	TimberWest
Puntledge Willemar CW	CWHxm2	49.51093	-125.17877	GIS_ID_Link69139	TimberWest
Puntledge Willemar CW	CWHxm2	49.5111	-125.17836	GIS_ID_Link69140	TimberWest
Puntledge Willemar CW	CWHxm2	49.51037	-125.17955	GIS_ID_Link69141	TimberWest
Puntledge Willemar CW	CWHxm2	49.51064	-125.17933	GIS_ID_Link69142	TimberWest
Puntledge Willemar CW	CWHxm2	49.5128	-125.17717	GIS_ID_Link69143	TimberWest
Puntledge Willemar CW	CWHxm2	49.50982	-125.18052	GIS_ID_Link69144	TimberWest
Puntledge Willemar CW	CWHxm2	49.51192	-125.17783	GIS_ID_Link69145	TimberWest
Puntledge Willemar CW	CWHxm2	49.51186	-125.17764	GIS_ID_Link69146	TimberWest
Puntledge Willemar CW	CWHxm2	49.51474	-125.1769	GIS_ID_Link69147	TimberWest
Puntledge Willemar CW	CWHxm2	49.5113	-125.17882	GIS_ID_Link69148	TimberWest
Puntledge Willemar CW	CWHxm2	49.51833	-125.17851	GIS_ID_Link69149	TimberWest
Puntledge Willemar CW	CWHxm2	49.51617	-125.17741	GIS_ID_Link69150	TimberWest
Puntledge Willemar CW	CWHxm2	49.5148	-125.17673	GIS_ID_Link69151	TimberWest
Puntledge Willemar CW	CWHxm2	49.5148	-125.17652	GIS_ID_Link69152	TimberWest
Puntledge Willemar CW	CWHxm2	49.51425	-125.17656	GIS_ID_Link69153	TimberWest

Location (Basin)	Biogeo Zone (BGC_LABEL)	Latitude	Longitude	GIS_ID	Ownership
Puntledge Willemar CW	CWHxm2	49.51554	-125.17665	GIS_ID_Link69154	TimberWest
Puntledge Willemar CW	CWHxm2	49.51561	-125.17647	GIS_ID_Link69155	TimberWest
Puntledge Willemar CW	CWHxm2	49.51609	-125.17673	GIS_ID_Link69156	TimberWest
Puntledge Willemar CW	CWHxm2	49.51574	-125.17748	GIS_ID_Link69157	TimberWest
Puntledge Willemar CW	CWHxm2	49.51587	-125.17725	GIS_ID_Link69158	TimberWest
Puntledge Willemar CW	CWHxm2	49.51597	-125.17739	GIS_ID_Link69159	TimberWest
Puntledge Willemar CW	CWHxm2	49.51603	-125.17697	GIS_ID_Link69160	TimberWest
Puntledge Willemar CW	CWHxm2	49.51613	-125.177	GIS_ID_Link69161	TimberWest
Puntledge Willemar CW	CWHxm2	49.5165	-125.17748	GIS_ID_Link69162	TimberWest
Puntledge Willemar CW	CWHxm2	49.51769	-125.1784	GIS_ID_Link69163	TimberWest
Puntledge Willemar CW	CWHxm2	49.51712	-125.17772	GIS_ID_Link69164	TimberWest
Puntledge Willemar CW	CWHxm2	49.51591	-125.17747	GIS_ID_Link69165	TimberWest
Puntledge Willemar CW	CWHxm2	49.51612	-125.17749	GIS_ID_Link69166	TimberWest
Puntledge Willemar CW	CWHxm2	49.51835	-125.17887	GIS_ID_Link69167	TimberWest
Puntledge Willemar CW	CWHxm2	49.51743	-125.1783	GIS_ID_Link69168	TimberWest
Puntledge Willemar CW	CWHxm2	49.51904	-125.17908	GIS_ID_Link69169	TimberWest
Puntledge Willemar CW	CWHxm2	49.51894	-125.17908	GIS_ID_Link69170	TimberWest
Puntledge Willemar CW	CWHxm2	49.51903	-125.17898	GIS_ID_Link69171	TimberWest
Puntledge Willemar CW	CWHxm2	49.51886	-125.17892	GIS_ID_Link69172	TimberWest
Puntledge Willemar CW	CWHxm2	49.51897	-125.17911	GIS_ID_Link69173	TimberWest
Puntledge Willemar CW	CWHxm2	49.51903	-125.17912	GIS_ID_Link69174	TimberWest
Puntledge Willemar CW	CWHxm2	49.51822	-125.17829	GIS_ID_Link69175	TimberWest
Puntledge Willemar CW	CWHxm2	49.51809	-125.17867	GIS_ID_Link69176	TimberWest
Puntledge Willemar CW	CWHxm2	49.51781	-125.17832	GIS_ID_Link69177	TimberWest
Puntledge Willemar CW	CWHxm2	49.51838	-125.17867	GIS_ID_Link69178	TimberWest
Puntledge Willemar CW	CWHxm2	49.51716	-125.18171	GIS_ID_Link69179	TimberWest
Puntledge Willemar CW	CWHxm2	49.51886	-125.18012	GIS_ID_Link69180	TimberWest
Puntledge Willemar CW	CWHxm2	49.51777	-125.18086	GIS_ID_Link69181	TimberWest
Puntledge Willemar CW	CWHxm2	49.51734	-125.18141	GIS_ID_Link69182	TimberWest
Puntledge Willemar CW	CWHxm2	49.51906	-125.17973	GIS_ID_Link69183	TimberWest
Puntledge Willemar CW	CWHxm2	49.51843	-125.1804	GIS_ID_Link69184	TimberWest
Puntledge Willemar CW	CWHxm2	49.51701	-125.18173	GIS_ID_Link69185	TimberWest
Puntledge Willemar CW	CWHxm2	49.51797	-125.18049	GIS_ID_Link69186	TimberWest
Puntledge Willemar CW	CWHxm2	49.51699	-125.18162	GIS_ID_Link69187	TimberWest
Puntledge Willemar CW	CWHxm2	49.51686	-125.18278	GIS_ID_Link69188	TimberWest
Puntledge Willemar CW	CWHxm2	49.51696	-125.18218	GIS_ID_Link69189	TimberWest
Puntledge Willemar CW	CWHxm2	49.51689	-125.18257	GIS_ID_Link69190	TimberWest
Puntledge Willemar CW	CWHxm2	49.51679	-125.18238	GIS_ID_Link69191	TimberWest
Puntledge Willemar CW	CWHxm2	49.51907	-125.17953	GIS_ID_Link69192	TimberWest
Puntledge Willemar CW	CWHxm2	49.51894	-125.17954	GIS_ID_Link69193	TimberWest
Puntledge Willemar CW	CWHxm2	49.51912	-125.17943	GIS_ID_Link69194	TimberWest
Puntledge Willemar CW	CWHxm2	49.51368	-125.17663	GIS_ID_Link69195	TimberWest
Puntledge Willemar CW	CWHxm2	49.50834	-125.186	GIS_ID_Link69196	TimberWest
Puntledge Willemar CW	CWHxm2	49.50808	-125.18475	GIS_ID_Link69197	TimberWest
Puntledge Willemar CW	CWHxm2	49.50815	-125.184	GIS_ID_Link69198	TimberWest
Puntledge Willemar CW	CWHxm2	49.50664	-125.19962	GIS_ID_Link69199	TimberWest
Puntledge Willemar CW	CWHxm2	49.50661	-125.19976	GIS_ID_Link69200	TimberWest
Puntledge Willemar CW	CWHxm2	49.50678	-125.19944	GIS_ID_Link69201	TimberWest
Puntledge Willemar CW	CWHxm2	49.51172	-125.20755	GIS_ID_Link69202	TimberWest
Puntledge Willemar CW	CWHxm2	49.51113	-125.20799	GIS_ID_Link69203	TimberWest
Puntledge Willemar CW	CWHxm2	49.51176	-125.20788	GIS_ID_Link69204	TimberWest

Location (Basin)	Biogeo Zone (BGC_LABEL)	Latitude	Longitude	GIS_ID	Ownership
Puntledge Willemar CW	CWHxm2	49.51145	-125.20812	GIS_ID_Link69205	TimberWest
Puntledge Willemar CW	CWHmm1	49.50952	-125.22174	GIS_ID_Link69206	TimberWest
Puntledge Willemar CW	CWHmm1	49.5096	-125.22097	GIS_ID_Link69207	TimberWest
Puntledge Willemar CW	CWHmm1	49.50953	-125.22148	GIS_ID_Link69208	TimberWest
Puntledge Willemar CW	CWHmm1	49.50963	-125.22001	GIS_ID_Link69209	TimberWest
Puntledge Willemar CW	CWHmm1	49.50941	-125.21924	GIS_ID_Link69210	TimberWest
Puntledge Willemar CW	CWHmm1	49.50983	-125.23535	GIS_ID_Link69211	TimberWest
Puntledge Willemar CW	CWHmm1	49.50983	-125.23585	GIS_ID_Link69212	TimberWest
Puntledge Willemar CW	CWHmm1	49.5101	-125.23513	GIS_ID_Link69213	TimberWest
Puntledge Willemar CW	CWHmm1	49.51015	-125.23465	GIS_ID_Link69214	TimberWest
Puntledge Willemar CW	CWHxm2	49.50995	-125.19023	GIS_ID_Link69215	TimberWest
Puntledge Willemar CW	CWHxm2	49.50999	-125.18908	GIS_ID_Link69216	TimberWest
Little Qualicum CW	CWHxm2	49.28313	-124.60208	GIS_ID_Link69217	Island Timberlands
Little Qualicum CW	CWHxm2	49.28431	-124.60194	GIS_ID_Link69218	Island Timberlands
Little Qualicum CW	CWHxm2	49.28182	-124.59884	GIS_ID_Link69219	Island Timberlands
Little Qualicum CW	CWHxm2	49.28378	-124.60182	GIS_ID_Link69220	Island Timberlands
Little Qualicum CW	CWHmm2	49.28272	-124.60478	GIS_ID_Link69221	Island Timberlands
Little Qualicum CW	CWHmm2	49.28287	-124.60474	GIS_ID_Link69222	Island Timberlands
Little Qualicum CW	CWHmm2	49.27985	-124.60589	GIS_ID_Link69223	Island Timberlands
Little Qualicum CW	CWHmm2	49.28296	-124.60734	GIS_ID_Link69224	Island Timberlands
Little Qualicum CW	CWHmm2	49.28025	-124.61763	GIS_ID_Link69225	TimberWest
Little Qualicum CW	CWHmm2	49.2813	-124.61654	GIS_ID_Link69226	TimberWest
Little Qualicum CW	CWHmm2	49.28336	-124.64068	GIS_ID_Link69227	Island Timberlands
Little Qualicum CW	CWHmm2	49.28402	-124.64187	GIS_ID_Link69228	Island Timberlands
Little Qualicum CW	CWHxm2	49.28472	-124.64168	GIS_ID_Link69229	Island Timberlands
Little Qualicum CW	CWHmm2	49.28141	-124.64872	GIS_ID_Link69230	Island Timberlands
Cameron River Lower CW	CWHmm2	49.28262	-124.64946	GIS_ID_Link69231	Island Timberlands
Little Qualicum CW	CWHmm2	49.28295	-124.64828	GIS_ID_Link69232	Island Timberlands
Little Qualicum CW	CWHmm2	49.28305	-124.64877	GIS_ID_Link69233	Island Timberlands
Little Qualicum CW	CWHmm2	49.27999	-124.64874	GIS_ID_Link69234	Island Timberlands
Little Qualicum CW	CWHmm2	49.28273	-124.6483	GIS_ID_Link69235	Island Timberlands
Little Qualicum CW	CWHmm2	49.28281	-124.64832	GIS_ID_Link69236	Island Timberlands
Little Qualicum CW	CWHmm2	49.28044	-124.61409	GIS_ID_Link69237	Island Timberlands
Little Qualicum CW	CWHmm2	49.28144	-124.61293	GIS_ID_Link69238	Island Timberlands
Little Qualicum CW	CWHmm2	49.27912	-124.59856	GIS_ID_Link69239	Island Timberlands
Little Qualicum CW	CWHmm2	49.27937	-124.59812	GIS_ID_Link69240	Island Timberlands
Little Qualicum CW	CWHmm2	49.27939	-124.59858	GIS_ID_Link69241	Island Timberlands
Little Qualicum CW	CWHmm2	49.28101	-124.59885	GIS_ID_Link69242	Island Timberlands
Little Qualicum CW	CWHmm2	49.27883	-124.59706	GIS_ID_Link69243	Island Timberlands
Little Qualicum CW	CWHmm2	49.27886	-124.59595	GIS_ID_Link69244	Island Timberlands
Piggott Creek CW	CWHxm2	49.80716	-125.36128	GIS_ID_Link69245	TimberWest
Little Qualicum CW	CWHmm2	49.27964	-124.59008	GIS_ID_Link69246	Island Timberlands
Little Qualicum CW	CWHmm2	49.28005	-124.59179	GIS_ID_Link69247	Island Timberlands
Little Qualicum CW	CWHmm2	49.27713	-124.59942	GIS_ID_Link69248	Island Timberlands
Little Qualicum CW	CWHmm2	49.27602	-124.59955	GIS_ID_Link69249	Island Timberlands
Puntledge Perserverance Lower CW	CWHmm1	49.58661	-125.0549	GIS_ID_Link69250	TimberWest
Puntledge Perserverance Lower CW	CWHmm1	49.58636	-125.05407	GIS_ID_Link69251	TimberWest
Puntledge Perserverance Lower CW	CWHmm1	49.58619	-125.05516	GIS_ID_Link69252	TimberWest
Puntledge Perserverance Lower CW	CWHmm1	49.58593	-125.05533	GIS_ID_Link69253	TimberWest
Puntledge Perserverance Lower CW	CWHmm1	49.58649	-125.05501	GIS_ID_Link69254	TimberWest
Puntledge Perserverance Lower CW	CWHmm1	49.58672	-125.05407	GIS_ID_Link69255	TimberWest

Location (Basin)	Biogeo Zone (BGC_LABEL)	Latitude	Longitude	GIS_ID	Ownership
Puntledge Perserverance Lower CW	CWHmm1	49.58794	-125.05393	GIS_ID_Link69256	TimberWest
Puntledge Perserverance Lower CW	CWHmm1	49.58711	-125.05417	GIS_ID_Link69257	TimberWest
Puntledge Perserverance Lower CW	CWHmm1	49.58559	-125.05594	GIS_ID_Link69258	TimberWest
Puntledge Perserverance Lower CW	CWHmm1	49.58819	-125.05329	GIS_ID_Link69259	TimberWest
Puntledge Perserverance Lower CW	CWHmm1	49.58719	-125.05402	GIS_ID_Link69260	TimberWest
Puntledge Perserverance Lower CW	CWHmm1	49.58792	-125.0538	GIS_ID_Link69261	TimberWest
Puntledge Perserverance Lower CW	CWHmm1	49.5868	-125.05428	GIS_ID_Link69262	TimberWest
Puntledge Perserverance Lower CW	CWHmm1	49.58704	-125.05458	GIS_ID_Link69263	TimberWest
Puntledge Perserverance Lower CW	CWHxm2	49.58935	-125.05169	GIS_ID_Link69264	TimberWest
Puntledge Perserverance Lower CW	CWHxm2	49.59026	-125.05134	GIS_ID_Link69265	TimberWest
Puntledge Perserverance Lower CW	CWHxm2	49.59071	-125.05126	GIS_ID_Link69266	TimberWest
Puntledge Perserverance Lower CW	CWHxm2	49.5908	-125.05176	GIS_ID_Link69267	TimberWest
Puntledge Perserverance Lower CW	CWHxm2	49.59104	-125.05094	GIS_ID_Link69268	TimberWest
Puntledge Perserverance Lower CW	CWHxm2	49.59187	-125.05044	GIS_ID_Link69269	TimberWest
Puntledge Perserverance Lower CW	CWHxm2	49.59226	-125.05034	GIS_ID_Link69270	TimberWest
Puntledge Perserverance Lower CW	CWHxm2	49.59156	-125.0508	GIS_ID_Link69271	TimberWest
Puntledge Perserverance Lower CW	CWHxm2	49.59312	-125.04979	GIS_ID_Link69272	TimberWest
Puntledge Perserverance Lower CW	CWHxm2	49.59395	-125.04918	GIS_ID_Link69273	TimberWest
Puntledge Perserverance Lower CW	CWHxm2	49.59368	-125.05083	GIS_ID_Link69274	TimberWest
Puntledge Perserverance Lower CW	CWHxm2	49.59371	-125.05111	GIS_ID_Link69275	TimberWest
Puntledge Perserverance Lower CW	CWHxm2	49.59478	-125.04984	GIS_ID_Link69276	TimberWest
Puntledge Perserverance Lower CW	CWHxm2	49.59307	-125.05267	GIS_ID_Link69277	TimberWest
Puntledge Perserverance Lower CW	CWHxm2	49.59307	-125.05277	GIS_ID_Link69278	TimberWest
Puntledge Perserverance Lower CW	CWHxm2	49.59313	-125.05276	GIS_ID_Link69279	TimberWest
Puntledge Perserverance Lower CW	CWHxm2	49.5956	-125.04998	GIS_ID_Link69280	TimberWest
Puntledge Perserverance Lower CW	CWHxm2	49.59544	-125.04972	GIS_ID_Link69281	TimberWest
Puntledge Perserverance Lower CW	CWHxm2	49.59552	-125.04961	GIS_ID_Link69282	TimberWest
Puntledge Perserverance Lower CW	CWHxm2	49.59642	-125.04925	GIS_ID_Link69283	TimberWest
Puntledge Perserverance Lower CW	CWHxm2	49.59568	-125.0495	GIS_ID_Link69284	TimberWest
Puntledge Perserverance Lower CW	CWHxm2	49.59528	-125.05	GIS_ID_Link69285	TimberWest
Puntledge Perserverance Lower CW	CWHxm2	49.59554	-125.05001	GIS_ID_Link69286	TimberWest
Puntledge Perserverance Lower CW	CWHxm2	49.59568	-125.05017	GIS_ID_Link69287	TimberWest
Puntledge Perserverance Lower CW	CWHxm2	49.59611	-125.04978	GIS_ID_Link69288	TimberWest
Puntledge Perserverance Lower CW	CWHxm2	49.59563	-125.05019	GIS_ID_Link69289	TimberWest
Puntledge Perserverance Lower CW	CWHxm2	49.59565	-125.04999	GIS_ID_Link69290	TimberWest
Puntledge Perserverance Lower CW	CWHxm2	49.59532	-125.05074	GIS_ID_Link69291	TimberWest
Puntledge Perserverance Lower CW	CWHxm2	49.59599	-125.05001	GIS_ID_Link69292	TimberWest
Puntledge Perserverance Lower CW	CWHxm2	49.59606	-125.04999	GIS_ID_Link69293	TimberWest
Puntledge Perserverance Lower CW	CWHxm2	49.5965	-125.04906	GIS_ID_Link69294	TimberWest
Puntledge Perserverance Lower CW	CWHxm2	49.59591	-125.04955	GIS_ID_Link69295	TimberWest
Puntledge Perserverance Lower CW	CWHxm2	49.59596	-125.04952	GIS_ID_Link69296	TimberWest
Puntledge Perserverance Lower CW	CWHxm2	49.59577	-125.0496	GIS_ID_Link69297	TimberWest
Puntledge Perserverance Lower CW	CWHxm2	49.59618	-125.0494	GIS_ID_Link69298	TimberWest
Puntledge Perserverance Lower CW	CWHxm2	49.59644	-125.04908	GIS_ID_Link69299	TimberWest
Puntledge Perserverance Lower CW	CWHxm2	49.59677	-125.04884	GIS_ID_Link69300	TimberWest
Puntledge Perserverance Lower CW	CWHxm2	49.59668	-125.04888	GIS_ID_Link69301	TimberWest
Puntledge Perserverance Lower CW	CWHxm2	49.59645	-125.04902	GIS_ID_Link69302	TimberWest
Puntledge Perserverance Lower CW	CWHxm2	49.5964	-125.04876	GIS_ID_Link69303	TimberWest
Puntledge Perserverance Lower CW	CWHxm2	49.59725	-125.04833	GIS_ID_Link69304	TimberWest
Puntledge Perserverance Lower CW	CWHxm2	49.59697	-125.04852	GIS_ID_Link69305	TimberWest
Puntledge Perserverance Lower CW	CWHxm2	49.59697	-125.04858	GIS_ID_Link69306	TimberWest

Location (Basin)	Biogeo Zone (BGC_LABEL)	Latitude	Longitude	GIS_ID	Ownership
Puntledge Perserverance Lower CW	CWHxm2	49.59684	-125.04869	GIS_ID_Link69307	TimberWest
Puntledge Perserverance Lower CW	CWHxm2	49.5974	-125.04804	GIS_ID_Link69308	TimberWest
Puntledge Perserverance Lower CW	CWHxm2	49.59658	-125.04939	GIS_ID_Link69309	TimberWest
Puntledge Perserverance Lower CW	CWHxm2	49.59661	-125.04946	GIS_ID_Link69310	TimberWest
Puntledge Perserverance Lower CW	CWHxm2	49.59681	-125.04928	GIS_ID_Link69311	TimberWest
Puntledge Perserverance Lower CW	CWHxm2	49.59658	-125.04941	GIS_ID_Link69312	TimberWest
Puntledge Perserverance Lower CW	CWHxm2	49.59725	-125.04804	GIS_ID_Link69313	TimberWest
Puntledge Perserverance Lower CW	CWHxm2	49.5983	-125.04688	GIS_ID_Link69314	TimberWest
Puntledge Perserverance Lower CW	CWHxm2	49.59783	-125.04754	GIS_ID_Link69315	TimberWest
Puntledge Perserverance Lower CW	CWHxm2	49.59764	-125.04763	GIS_ID_Link69316	TimberWest
Puntledge Perserverance Lower CW	CWHxm2	49.59803	-125.04784	GIS_ID_Link69317	TimberWest
Puntledge Perserverance Lower CW	CWHxm2	49.59881	-125.04684	GIS_ID_Link69318	TimberWest
Puntledge Perserverance Lower CW	CWHxm2	49.59896	-125.04688	GIS_ID_Link69319	TimberWest
Puntledge Perserverance Lower CW	CWHxm2	49.59797	-125.0474	GIS_ID_Link69320	TimberWest
Puntledge Perserverance Lower CW	CWHxm2	49.59831	-125.04777	GIS_ID_Link69321	TimberWest
Puntledge Perserverance Lower CW	CWHxm2	49.59828	-125.04725	GIS_ID_Link69322	TimberWest
Puntledge Perserverance Lower CW	CWHxm2	49.59855	-125.04762	GIS_ID_Link69323	TimberWest
Puntledge Perserverance Lower CW	CWHxm2	49.59888	-125.04714	GIS_ID_Link69324	TimberWest
Puntledge Perserverance Lower CW	CWHxm2	49.5986	-125.04754	GIS_ID_Link69325	TimberWest
Puntledge Perserverance Lower CW	CWHxm2	49.59845	-125.0471	GIS_ID_Link69326	TimberWest
Puntledge Perserverance Lower CW	CWHxm2	49.59875	-125.04664	GIS_ID_Link69327	TimberWest
Puntledge Perserverance Lower CW	CWHxm2	49.59856	-125.04705	GIS_ID_Link69328	TimberWest
Puntledge Perserverance Lower CW	CWHxm2	49.60028	-125.04497	GIS_ID_Link69329	TimberWest
Puntledge Perserverance Lower CW	CWHxm2	49.60016	-125.04492	GIS_ID_Link69330	TimberWest
Puntledge Perserverance Lower CW	CWHxm2	49.59958	-125.04599	GIS_ID_Link69331	TimberWest
Puntledge Perserverance Lower CW	CWHxm2	49.59977	-125.0457	GIS_ID_Link69332	TimberWest
Puntledge Perserverance Lower CW	CWHxm2	49.5995	-125.04603	GIS_ID_Link69333	TimberWest
Puntledge Perserverance Lower CW	CWHxm2	49.59923	-125.04687	GIS_ID_Link69334	TimberWest
Puntledge Perserverance Lower CW	CWHxm2	49.59916	-125.04686	GIS_ID_Link69335	TimberWest
Puntledge Perserverance Lower CW	CWHxm2	49.59291	-125.04963	GIS_ID_Link69336	TimberWest
Puntledge Perserverance Lower CW	CWHxm2	49.59409	-125.04962	GIS_ID_Link69337	TimberWest
Puntledge Perserverance Lower CW	CWHxm2	49.59254	-125.05001	GIS_ID_Link69338	TimberWest
Puntledge Perserverance Lower CW	CWHxm2	49.5927	-125.04983	GIS_ID_Link69339	TimberWest
Puntledge Perserverance Lower CW	CWHxm2	49.59409	-125.04957	GIS_ID_Link69340	TimberWest
Puntledge Perserverance Lower CW	CWHxm2	49.59342	-125.04955	GIS_ID_Link69341	TimberWest
Elsie Lake	CWHmm2	49.46641	-125.22097	GIS_ID_Link69342	Island Timberlands
Elsie Lake	CWHmm2	49.46627	-125.22158	GIS_ID_Link69343	Island Timberlands
Elsie Lake	CWHmm2	49.46655	-125.22043	GIS_ID_Link69344	Island Timberlands
Elsie Lake	CWHmm2	49.4651	-125.22795	GIS_ID_Link69345	Island Timberlands
Elsie Lake	CWHmm2	49.46988	-125.22516	GIS_ID_Link69346	Island Timberlands
Elsie Lake	CWHmm2	49.46987	-125.22537	GIS_ID_Link69347	Island Timberlands
Elsie Lake	CWHmm2	49.4699	-125.22504	GIS_ID_Link69348	Island Timberlands
Elsie Lake	CWHxm2	49.50567	-125.10507	GIS_ID_Link69349	Island Timberlands
Elsie Lake	CWHxm2	49.50578	-125.10383	GIS_ID_Link69350	Island Timberlands
Elsie Lake	CWHxm2	49.50553	-125.10513	GIS_ID_Link69351	Island Timberlands
Elsie Lake	CWHxm2	49.50378	-125.10483	GIS_ID_Link69352	Island Timberlands
Elsie Lake	CWHxm2	49.5035	-125.10461	GIS_ID_Link69353	Island Timberlands
Elsie Lake	CWHxm2	49.50336	-125.10402	GIS_ID_Link69354	Island Timberlands
Elsie Lake	CWHxm2	49.5035	-125.10466	GIS_ID_Link69355	Island Timberlands
Elsie Lake	CWHxm2	49.504	-125.10509	GIS_ID_Link69356	Island Timberlands
Elsie Lake	CWHxm2	49.50439	-125.10375	GIS_ID_Link69357	Island Timberlands

Location (Basin)	Biogeo Zone (BGC_LABEL)	Latitude	Longitude	GIS_ID	Ownership
Elsie Lake	CWHxm2	49.50553	-125.10264	GIS_ID_Link69358	Island Timberlands
Elsie Lake	CWHxm2	49.50504	-125.10432	GIS_ID_Link69359	Island Timberlands
Elsie Lake	CWHxm2	49.50251	-125.10326	GIS_ID_Link69360	Island Timberlands
Elsie Lake	CWHxm2	49.50264	-125.1035	GIS_ID_Link69361	Island Timberlands
Elsie Lake	CWHxm2	49.50339	-125.10246	GIS_ID_Link69362	Island Timberlands
Elsie Lake	CWHxm2	49.50353	-125.10329	GIS_ID_Link69363	Island Timberlands
Elsie Lake	CWHxm2	49.50436	-125.10499	GIS_ID_Link69364	Island Timberlands
Elsie Lake	CWHxm2	49.50423	-125.1037	GIS_ID_Link69365	Island Timberlands
Elsie Lake	CWHxm2	49.50432	-125.10454	GIS_ID_Link69366	Island Timberlands
Elsie Lake	CWHxm2	49.50309	-125.10226	GIS_ID_Link69367	Island Timberlands
Elsie Lake	CWHxm2	49.50444	-125.10061	GIS_ID_Link69368	Island Timberlands
Elsie Lake	CWHxm2	49.50517	-125.10126	GIS_ID_Link69369	Island Timberlands
Elsie Lake	CWHxm2	49.50381	-125.1022	GIS_ID_Link69370	Island Timberlands
Rogers	CWHxm2	49.24965	-124.68058	GIS_ID_Link69371	Island Timberlands
Rogers	CWHxm2	49.24924	-124.68023	GIS_ID_Link69372	Island Timberlands
Rogers	CWHxm2	49.2496	-124.68049	GIS_ID_Link69373	Island Timberlands
Rogers	CWHxm2	49.24925	-124.68046	GIS_ID_Link69374	Island Timberlands
Rogers	CWHxm2	49.2624	-124.72877	GIS_ID_Link69375	Island Timberlands
Rogers	CWHxm2	49.26176	-124.72614	GIS_ID_Link69376	Island Timberlands
Rogers	CWHxm2	49.26154	-124.72639	GIS_ID_Link69377	Island Timberlands
Rogers	CWHxm2	49.26112	-124.72644	GIS_ID_Link69378	Island Timberlands
Rogers	CWHxm2	49.26149	-124.72676	GIS_ID_Link69379	Island Timberlands
Rogers	CWHxm2	49.26148	-124.72651	GIS_ID_Link69380	Island Timberlands
Rogers	CWHxm2	49.261	-124.72756	GIS_ID_Link69381	Island Timberlands
Rogers	CWHxm2	49.26134	-124.7272	GIS_ID_Link69382	Island Timberlands
Rogers	CWHxm2	49.26074	-124.72843	GIS_ID_Link69383	Island Timberlands
Rogers	CWHxm2	49.26109	-124.72876	GIS_ID_Link69384	Island Timberlands
Rogers	CWHxm2	49.26098	-124.7285	GIS_ID_Link69385	Island Timberlands
Rogers	CWHxm2	49.26109	-124.72875	GIS_ID_Link69386	Island Timberlands
Rogers	CWHxm2	49.26133	-124.7286	GIS_ID_Link69387	Island Timberlands
Rogers	CWHxm2	49.26103	-124.72773	GIS_ID_Link69388	Island Timberlands
Rogers	CWHxm2	49.26114	-124.72751	GIS_ID_Link69389	Island Timberlands
Rogers	CWHxm2	49.26164	-124.726	GIS_ID_Link69390	Island Timberlands
Rogers	CWHxm2	49.2616	-124.72551	GIS_ID_Link69391	Island Timberlands
Rogers	CWHxm2	49.26163	-124.72559	GIS_ID_Link69392	Island Timberlands
Rogers	CWHxm2	49.2616	-124.72592	GIS_ID_Link69393	Island Timberlands
Rogers	CWHxm2	49.26176	-124.7309	GIS_ID_Link69394	Island Timberlands
Rogers	CWHxm2	49.26188	-124.73139	GIS_ID_Link69395	Island Timberlands
Rogers	CWHxm2	49.26236	-124.73138	GIS_ID_Link69396	Island Timberlands
Rogers	CWHxm2	49.26199	-124.73106	GIS_ID_Link69397	Island Timberlands
Rogers	CWHxm2	49.26201	-124.73157	GIS_ID_Link69398	Island Timberlands
Rogers	CWHxm2	49.26139	-124.72983	GIS_ID_Link69399	Island Timberlands
Rogers	CWHxm2	49.26206	-124.73019	GIS_ID_Link69400	Island Timberlands
Rogers	CWHxm2	49.26201	-124.73141	GIS_ID_Link69401	Island Timberlands
Rogers	CWHxm2	49.26092	-124.72943	GIS_ID_Link69402	Island Timberlands
Rogers	CWHxm2	49.26063	-124.72841	GIS_ID_Link69403	Island Timberlands
Rogers	CWHxm2	49.26014	-124.72778	GIS_ID_Link69404	Island Timberlands
Rogers	CWHxm2	49.26054	-124.72848	GIS_ID_Link69405	Island Timberlands
Rogers	CWHxm2	49.26171	-124.73305	GIS_ID_Link69406	Island Timberlands
Rogers	CWHxm2	49.26191	-124.73305	GIS_ID_Link69407	Island Timberlands
Rogers	CWHxm2	49.26187	-124.73311	GIS_ID_Link69408	Island Timberlands

Location (Basin)	Biogeo Zone (BGC_LABEL)	Latitude	Longitude	GIS_ID	Ownership
Rogers	CWHxm2	49.26197	-124.73227	GIS_ID_Link69409	Island Timberlands
Rogers	CWHxm2	49.26183	-124.73356	GIS_ID_Link69410	Island Timberlands
Rogers	CWHxm2	49.26179	-124.73342	GIS_ID_Link69411	Island Timberlands
Rogers	CWHxm2	49.26233	-124.73637	GIS_ID_Link69412	Island Timberlands
Rogers	CWHxm2	49.26122	-124.7363	GIS_ID_Link69413	Island Timberlands
Rogers	CWHxm2	49.26227	-124.73525	GIS_ID_Link69414	Island Timberlands
Rogers	CWHxm2	49.2618	-124.73465	GIS_ID_Link69415	Island Timberlands
Rogers	CWHxm2	49.26136	-124.73453	GIS_ID_Link69416	Island Timberlands
Rogers	CWHxm2	49.26153	-124.73452	GIS_ID_Link69417	Island Timberlands
Rogers	CWHxm2	49.26143	-124.73455	GIS_ID_Link69418	Island Timberlands
Rogers	CWHxm2	49.26137	-124.74084	GIS_ID_Link69419	Island Timberlands
Rogers	CWHxm2	49.26053	-124.74105	GIS_ID_Link69420	Island Timberlands
Rogers	CWHxm2	49.2616	-124.75009	GIS_ID_Link69421	Island Timberlands
Rogers	CWHxm2	49.26091	-124.74427	GIS_ID_Link69422	Island Timberlands
Rogers	CWHxm2	49.26199	-124.74194	GIS_ID_Link69423	Island Timberlands
Rogers	CWHxm2	49.26174	-124.74352	GIS_ID_Link69424	Island Timberlands
Rogers	CWHxm2	49.26019	-124.74455	GIS_ID_Link69425	Island Timberlands
Rogers	CWHxm2	49.26177	-124.74205	GIS_ID_Link69426	Island Timberlands
Rogers	CWHxm2	49.25984	-124.74534	GIS_ID_Link69427	Island Timberlands
Rogers	CWHxm2	49.25913	-124.73923	GIS_ID_Link69428	Island Timberlands
Rogers	CWHxm2	49.26058	-124.7416	GIS_ID_Link69429	Island Timberlands
Rogers	CWHxm2	49.26037	-124.73663	GIS_ID_Link69430	Island Timberlands
Rogers	CWHxm2	49.25924	-124.74679	GIS_ID_Link69431	Island Timberlands
Rogers	CWHxm2	49.26157	-124.74666	GIS_ID_Link69432	Island Timberlands
Rogers	CWHxm2	49.26165	-124.74667	GIS_ID_Link69433	Island Timberlands
Rogers	CWHxm2	49.25981	-124.74789	GIS_ID_Link69434	Island Timberlands
Rogers	CWHxm2	49.26055	-124.74733	GIS_ID_Link69435	Island Timberlands
Rogers	CWHxm2	49.25909	-124.74664	GIS_ID_Link69436	Island Timberlands
Rogers	CWHxm2	49.25838	-124.74459	GIS_ID_Link69437	Island Timberlands
Rogers	CWHxm2	49.26092	-124.74873	GIS_ID_Link69438	Island Timberlands
Rogers	CWHxm2	49.26111	-124.74817	GIS_ID_Link69439	Island Timberlands
Rogers	CWHxm2	49.26145	-124.74925	GIS_ID_Link69440	Island Timberlands
Rogers	CWHxm2	49.26098	-124.74735	GIS_ID_Link69441	Island Timberlands
Rogers	CWHxm2	49.25853	-124.74622	GIS_ID_Link69442	Island Timberlands
Rogers	CWHxm2	49.26045	-124.73754	GIS_ID_Link69443	Island Timberlands
Rogers	CWHxm2	49.25961	-124.74019	GIS_ID_Link69444	Island Timberlands
Rogers	CWHxm2	49.2596	-124.74101	GIS_ID_Link69445	Island Timberlands
Rogers	CWHxm2	49.25876	-124.7391	GIS_ID_Link69446	Island Timberlands
Rogers	CWHxm2	49.25908	-124.73856	GIS_ID_Link69447	Island Timberlands
Rogers	CWHxm2	49.25955	-124.73804	GIS_ID_Link69448	Island Timberlands
Rogers	CWHxm2	49.26134	-124.75007	GIS_ID_Link69449	Island Timberlands
Rogers	CWHxm2	49.26131	-124.75011	GIS_ID_Link69450	Island Timberlands
Rogers	CWHxm2	49.26106	-124.74649	GIS_ID_Link69451	Island Timberlands
Rogers	CWHxm2	49.26103	-124.74635	GIS_ID_Link69452	Island Timberlands
Rogers	CWHxm2	49.26126	-124.74622	GIS_ID_Link69453	Island Timberlands
Rogers	CWHxm2	49.26121	-124.74604	GIS_ID_Link69454	Island Timberlands
Rogers	CWHxm2	49.26108	-124.75022	GIS_ID_Link69455	Island Timberlands
Rogers	CWHxm2	49.2608	-124.74887	GIS_ID_Link69456	Island Timberlands
Rogers	CWHxm2	49.26145	-124.74753	GIS_ID_Link69457	Island Timberlands
Rogers	CWHxm2	49.26043	-124.74891	GIS_ID_Link69458	Island Timberlands
Rogers	CWHxm2	49.26146	-124.74775	GIS_ID_Link69459	Island Timberlands

Location (Basin)	Biogeo Zone (BGC_LABEL)	Latitude	Longitude	GIS_ID	Ownership
Rogers	CWHxm2	49.26113	-124.75014	GIS_ID_Link69460	Island Timberlands
Rogers	CWHxm2	49.26482	-124.73209	GIS_ID_Link69461	Island Timberlands
Rogers	CWHxm2	49.26148	-124.75016	GIS_ID_Link69462	Island Timberlands
Rogers	CWHxm2	49.26127	-124.75057	GIS_ID_Link69463	Island Timberlands
Rogers	CWHxm2	49.26122	-124.74931	GIS_ID_Link69464	Island Timberlands
Rogers	CWHxm2	49.26124	-124.74956	GIS_ID_Link69465	Island Timberlands
Rogers	CWHxm2	49.26121	-124.75053	GIS_ID_Link69466	Island Timberlands
Rogers	CWHxm2	49.26122	-124.74909	GIS_ID_Link69467	Island Timberlands
Rogers	CWHxm2	49.26138	-124.74943	GIS_ID_Link69468	Island Timberlands
Rogers	CWHxm2	49.26108	-124.74803	GIS_ID_Link69469	Island Timberlands
Rogers	CWHxm2	49.26088	-124.74877	GIS_ID_Link69470	Island Timberlands
Rogers	CWHxm2	49.26102	-124.74781	GIS_ID_Link69471	Island Timberlands
Rogers	CWHxm2	49.2612	-124.7489	GIS_ID_Link69472	Island Timberlands
Rogers	CWHxm2	49.26069	-124.74734	GIS_ID_Link69473	Island Timberlands
Rogers	CWHxm2	49.26122	-124.74705	GIS_ID_Link69474	Island Timberlands
Rogers	CWHxm2	49.26132	-124.74687	GIS_ID_Link69475	Island Timberlands
Rogers	CWHxm2	49.26101	-124.74799	GIS_ID_Link69476	Island Timberlands
Rogers	CWHxm2	49.26085	-124.7482	GIS_ID_Link69477	Island Timberlands
Rogers	CWHxm2	49.2612	-124.74772	GIS_ID_Link69478	Island Timberlands
Rogers	CWHxm2	49.26145	-124.74688	GIS_ID_Link69479	Island Timberlands
Rogers	CWHxm2	49.26093	-124.74718	GIS_ID_Link69480	Island Timberlands
Rogers	CWHxm2	49.26141	-124.74686	GIS_ID_Link69481	Island Timberlands
Rogers	CWHxm2	49.25972	-124.74783	GIS_ID_Link69482	Island Timberlands
Rogers	CWHxm2	49.26013	-124.74829	GIS_ID_Link69483	Island Timberlands
Rogers	CWHxm2	49.25908	-124.74751	GIS_ID_Link69484	Island Timberlands
Rogers	CWHxm2	49.25892	-124.74695	GIS_ID_Link69485	Island Timberlands
Rogers	CWHxm2	49.25824	-124.74468	GIS_ID_Link69486	Island Timberlands
Rogers	CWHxm2	49.25829	-124.74462	GIS_ID_Link69487	Island Timberlands
Rogers	CWHxm2	49.25816	-124.74489	GIS_ID_Link69488	Island Timberlands
Rogers	CWHxm2	49.26018	-124.74474	GIS_ID_Link69489	Island Timberlands
Rogers	CWHxm2	49.25979	-124.74519	GIS_ID_Link69490	Island Timberlands
Rogers	CWHxm2	49.25895	-124.7457	GIS_ID_Link69491	Island Timberlands
Rogers	CWHxm2	49.25866	-124.74534	GIS_ID_Link69492	Island Timberlands
Rogers	CWHxm2	49.25895	-124.74556	GIS_ID_Link69493	Island Timberlands
Rogers	CWHxm2	49.26085	-124.74414	GIS_ID_Link69494	Island Timberlands
Rogers	CWHxm2	49.26166	-124.74338	GIS_ID_Link69495	Island Timberlands
Rogers	CWHxm2	49.26158	-124.7433	GIS_ID_Link69496	Island Timberlands
Rogers	CWHxm2	49.26142	-124.74355	GIS_ID_Link69497	Island Timberlands
Rogers	CWHxm2	49.26213	-124.74176	GIS_ID_Link69498	Island Timberlands
Rogers	CWHxm2	49.26187	-124.74199	GIS_ID_Link69499	Island Timberlands
Rogers	CWHxm2	49.26169	-124.7429	GIS_ID_Link69500	Island Timberlands
Rogers	CWHxm2	49.26171	-124.74209	GIS_ID_Link69501	Island Timberlands
Rogers	CWHxm2	49.26187	-124.74122	GIS_ID_Link69502	Island Timberlands
Rogers	CWHxm2	49.26179	-124.74114	GIS_ID_Link69503	Island Timberlands
Rogers	CWHxm2	49.26162	-124.74131	GIS_ID_Link69504	Island Timberlands
Rogers	CWHxm2	49.26158	-124.7412	GIS_ID_Link69505	Island Timberlands
Rogers	CWHxm2	49.26073	-124.74116	GIS_ID_Link69506	Island Timberlands
Rogers	CWHxm2	49.26073	-124.74142	GIS_ID_Link69507	Island Timberlands
Rogers	CWHxm2	49.25939	-124.74081	GIS_ID_Link69508	Island Timberlands
Rogers	CWHxm2	49.26013	-124.7403	GIS_ID_Link69509	Island Timberlands
Rogers	CWHxm2	49.25928	-124.74064	GIS_ID_Link69510	Island Timberlands

Location (Basin)	Biogeo Zone (BGC_LABEL)	Latitude	Longitude	GIS_ID	Ownership
Rogers	CWHxm2	49.26	-124.74085	GIS_ID_Link69511	Island Timberlands
Rogers	CWHxm2	49.25902	-124.741	GIS_ID_Link69512	Island Timberlands
Rogers	CWHxm2	49.25948	-124.73871	GIS_ID_Link69513	Island Timberlands
Rogers	CWHxm2	49.26047	-124.73685	GIS_ID_Link69514	Island Timberlands
Rogers	CWHxm2	49.26039	-124.73741	GIS_ID_Link69515	Island Timberlands
Rogers	CWHxm2	49.2605	-124.73706	GIS_ID_Link69516	Island Timberlands
Rogers	CWHxm2	49.25943	-124.7387	GIS_ID_Link69517	Island Timberlands
Rogers	CWHxm2	49.26031	-124.73758	GIS_ID_Link69518	Island Timberlands
Rogers	CWHxm2	49.26044	-124.73722	GIS_ID_Link69519	Island Timberlands
Rogers	CWHxm2	49.25989	-124.73828	GIS_ID_Link69520	Island Timberlands
Rogers	CWHxm2	49.26	-124.73778	GIS_ID_Link69521	Island Timberlands
Rogers	CWHxm2	49.26061	-124.73677	GIS_ID_Link69522	Island Timberlands
Rogers	CWHxm2	49.26055	-124.73691	GIS_ID_Link69523	Island Timberlands
Rogers	CWHxm2	49.26065	-124.73664	GIS_ID_Link69524	Island Timberlands
Rogers	CWHxm2	49.26088	-124.73616	GIS_ID_Link69525	Island Timberlands
Rogers	CWHxm2	49.26067	-124.73639	GIS_ID_Link69526	Island Timberlands
Rogers	CWHxm2	49.26101	-124.73562	GIS_ID_Link69527	Island Timberlands
Rogers	CWHxm2	49.2608	-124.73637	GIS_ID_Link69528	Island Timberlands
Rogers	CWHxm2	49.26075	-124.7363	GIS_ID_Link69529	Island Timberlands
Rogers	CWHxm2	49.26101	-124.73585	GIS_ID_Link69530	Island Timberlands
Rogers	CWHxm2	49.26109	-124.73564	GIS_ID_Link69531	Island Timberlands
Rogers	CWHxm2	49.26125	-124.73524	GIS_ID_Link69532	Island Timberlands
Rogers	CWHxm2	49.26137	-124.73379	GIS_ID_Link69533	Island Timberlands
Rogers	CWHxm2	49.26155	-124.7336	GIS_ID_Link69534	Island Timberlands
Rogers	CWHxm2	49.26214	-124.73278	GIS_ID_Link69535	Island Timberlands
Rogers	CWHxm2	49.26218	-124.73276	GIS_ID_Link69536	Island Timberlands
Rogers	CWHxm2	49.26214	-124.73219	GIS_ID_Link69537	Island Timberlands
Rogers	CWHxm2	49.262	-124.72954	GIS_ID_Link69538	Island Timberlands
Rogers	CWHxm2	49.26152	-124.72936	GIS_ID_Link69539	Island Timberlands
Rogers	CWHxm2	49.26181	-124.72937	GIS_ID_Link69540	Island Timberlands
Rogers	CWHxm2	49.26141	-124.72927	GIS_ID_Link69541	Island Timberlands
Rogers	CWHxm2	49.2615	-124.72932	GIS_ID_Link69542	Island Timberlands
Rogers	CWHxm2	49.26194	-124.72971	GIS_ID_Link69543	Island Timberlands
Rogers	CWHxm2	49.26072	-124.72886	GIS_ID_Link69544	Island Timberlands
Rogers	CWHxm2	49.26077	-124.72895	GIS_ID_Link69545	Island Timberlands
Rogers	CWHxm2	49.26085	-124.72794	GIS_ID_Link69546	Island Timberlands
Rogers	CWHxm2	49.26325	-124.72579	GIS_ID_Link69547	Island Timberlands
Rogers	CWHxm2	49.2617	-124.72535	GIS_ID_Link69548	Island Timberlands
Rogers	CWHxm2	49.26182	-124.72471	GIS_ID_Link69549	Island Timberlands
Rogers	CWHxm2	49.26176	-124.72508	GIS_ID_Link69550	Island Timberlands
Rogers	CWHxm2	49.26192	-124.72457	GIS_ID_Link69551	Island Timberlands
Rogers	CWHxm2	49.26205	-124.72389	GIS_ID_Link69552	Island Timberlands
Rogers	CWHxm2	49.26229	-124.72376	GIS_ID_Link69553	Island Timberlands
Rogers	CWHxm2	49.26208	-124.7242	GIS_ID_Link69554	Island Timberlands
Rogers	CWHxm2	49.26181	-124.72504	GIS_ID_Link69555	Island Timberlands
Rogers	CWHxm2	49.26207	-124.72408	GIS_ID_Link69556	Island Timberlands
Rogers	CWHxm2	49.26213	-124.73522	GIS_ID_Link69557	Island Timberlands
Rogers	CWHxm2	49.26155	-124.74141	GIS_ID_Link69558	Island Timberlands
Rogers	CWHxm2	49.26227	-124.74243	GIS_ID_Link69559	Island Timberlands
Rogers	CWHxm2	49.26234	-124.74195	GIS_ID_Link69560	Island Timberlands
Rogers	CWHxm2	49.26122	-124.74436	GIS_ID_Link69561	Island Timberlands

Location (Basin)	Biogeo Zone (BGC_LABEL)	Latitude	Longitude	GIS_ID	Ownership
Rogers	CWHxm2	49.26137	-124.74429	GIS_ID_Link69562	Island Timberlands
Rogers	CWHxm2	49.26191	-124.74353	GIS_ID_Link69563	Island Timberlands
Rogers	CWHxm2	49.25938	-124.74856	GIS_ID_Link69564	Island Timberlands
Holland Creek CW	CWHxm2	48.95668	-123.88284	GIS_ID_Link69565	TimberWest
Holland Creek CW	CWHxm2	48.95182	-123.88485	GIS_ID_Link69566	TimberWest
Holland Creek CW	CWHxm2	48.95162	-123.88564	GIS_ID_Link69567	TimberWest
Holland Creek CW	CWHxm2	48.95365	-123.88485	GIS_ID_Link69568	TimberWest
Holland Creek CW	CWHxm2	48.95214	-123.8858	GIS_ID_Link69569	TimberWest
Holland Creek CW	CWHxm2	48.9517	-123.88513	GIS_ID_Link69570	TimberWest
Holland Creek CW	CWHxm2	48.95029	-123.88534	GIS_ID_Link69571	TimberWest
Holland Creek CW	CWHxm2	48.95036	-123.88539	GIS_ID_Link69572	TimberWest
Holland Creek CW	CWHxm2	48.95152	-123.88669	GIS_ID_Link69573	TimberWest
Holland Creek CW	CWHxm2	48.95258	-123.88598	GIS_ID_Link69574	TimberWest
Holland Creek CW	CWHxm2	48.95325	-123.88535	GIS_ID_Link69575	TimberWest
Holland Creek CW	CWHxm2	48.95409	-123.88479	GIS_ID_Link69576	TimberWest
Holland Creek CW	CWHxm2	48.95537	-123.88393	GIS_ID_Link69577	TimberWest
Holland Creek CW	CWHxm2	48.95566	-123.88411	GIS_ID_Link69578	TimberWest
Holland Creek CW	CWHxm2	48.95594	-123.88322	GIS_ID_Link69579	TimberWest
Holland Creek CW	CWHxm2	48.95683	-123.88292	GIS_ID_Link69580	TimberWest
Holland Creek CW	CWHxm2	48.95727	-123.8819	GIS_ID_Link69581	TimberWest
Holland Creek CW	CWHxm2	48.95789	-123.88197	GIS_ID_Link69582	TimberWest
Holland Creek CW	CWHxm2	48.95808	-123.88129	GIS_ID_Link69583	TimberWest
Holland Creek CW	CWHxm2	48.95454	-123.87713	GIS_ID_Link69584	TimberWest
Holland Creek CW	CWHxm2	48.95537	-123.87756	GIS_ID_Link69585	TimberWest
Holland Creek CW	CWHxm2	48.95485	-123.8778	GIS_ID_Link69586	TimberWest
Holland Creek CW	CWHxm2	48.95563	-123.8784	GIS_ID_Link69587	TimberWest
Holland Creek CW	CWHxm2	48.95494	-123.87758	GIS_ID_Link69588	TimberWest
Holland Creek CW	CWHxm2	48.95465	-123.87731	GIS_ID_Link69589	TimberWest
Holland Creek CW	CWHxm2	48.95352	-123.8762	GIS_ID_Link69590	TimberWest
Holland Creek CW	CWHxm2	48.95352	-123.87601	GIS_ID_Link69591	TimberWest
Holland Creek CW	CWHxm2	48.95343	-123.87654	GIS_ID_Link69592	TimberWest
Holland Creek CW	CWHxm2	48.95381	-123.87649	GIS_ID_Link69593	TimberWest
Holland Creek CW	CWHxm2	48.95528	-123.87865	GIS_ID_Link69594	TimberWest
Holland Creek CW	CWHxm2	48.95607	-123.87883	GIS_ID_Link69595	TimberWest
Holland Creek CW	CWHxm2	48.95511	-123.87828	GIS_ID_Link69596	TimberWest
Holland Creek CW	CWHxm2	48.95559	-123.87855	GIS_ID_Link69597	TimberWest
Holland Creek CW	CWHxm2	48.95519	-123.87846	GIS_ID_Link69598	TimberWest
Holland Creek CW	CWHxm2	48.95461	-123.87657	GIS_ID_Link69599	TimberWest
Holland Creek CW	CWHxm2	48.9543	-123.87681	GIS_ID_Link69600	TimberWest
Holland Creek CW	CWHxm2	48.95421	-123.87666	GIS_ID_Link69601	TimberWest
Holland Creek CW	CWHxm2	48.95305	-123.87604	GIS_ID_Link69602	TimberWest
Holland Creek CW	CWHxm2	48.953	-123.87682	GIS_ID_Link69603	TimberWest
Holland Creek CW	CWHxm2	48.95289	-123.87625	GIS_ID_Link69604	TimberWest
Holland Creek CW	CWHxm2	48.95284	-123.87635	GIS_ID_Link69605	TimberWest
Holland Creek CW	CWHxm2	48.95298	-123.87667	GIS_ID_Link69606	TimberWest
Holland Creek CW	CWHxm2	48.9532	-123.87606	GIS_ID_Link69607	TimberWest
Holland Creek CW	CWHxm2	48.9525	-123.87555	GIS_ID_Link69608	TimberWest
Holland Creek CW	CWHxm2	48.95239	-123.87595	GIS_ID_Link69609	TimberWest
Holland Creek CW	CWHxm2	48.9525	-123.87603	GIS_ID_Link69610	TimberWest
Holland Creek CW	CWHxm2	48.95171	-123.87497	GIS_ID_Link69611	TimberWest
Holland Creek CW	CWHxm2	48.95189	-123.87577	GIS_ID_Link69612	TimberWest

Location (Basin)	Biogeo Zone (BGC_LABEL)	Latitude	Longitude	GIS_ID	Ownership
Holland Creek CW	CWHxm2	48.95147	-123.87525	GIS_ID_Link69613	TimberWest
Holland Creek CW	CWHxm2	48.95131	-123.87526	GIS_ID_Link69614	TimberWest
Holland Creek CW	CWHxm2	48.95186	-123.87588	GIS_ID_Link69615	TimberWest
Holland Creek CW	CWHxm2	48.9517	-123.87526	GIS_ID_Link69616	TimberWest
Holland Creek CW	CWHxm2	48.95202	-123.87567	GIS_ID_Link69617	TimberWest
Holland Creek CW	CWHxm2	48.95098	-123.87465	GIS_ID_Link69618	TimberWest
Holland Creek CW	CWHxm2	48.95172	-123.87554	GIS_ID_Link69619	TimberWest
Holland Creek CW	CWHxm2	48.95116	-123.87528	GIS_ID_Link69620	TimberWest
Holland Creek CW	CWHxm2	48.95117	-123.87524	GIS_ID_Link69621	TimberWest
Holland Creek CW	CWHxm2	48.94965	-123.87358	GIS_ID_Link69622	TimberWest
Holland Creek CW	CWHxm2	48.95002	-123.87407	GIS_ID_Link69623	TimberWest
Holland Creek CW	CWHxm2	48.95025	-123.87368	GIS_ID_Link69624	TimberWest
Holland Creek CW	CWHxm2	48.95068	-123.87379	GIS_ID_Link69625	TimberWest
Holland Creek CW	CWHxm2	48.9495	-123.87236	GIS_ID_Link69626	TimberWest
Holland Creek CW	CWHxm2	48.94929	-123.87292	GIS_ID_Link69627	TimberWest
Holland Creek CW	CWHxm2	48.94972	-123.87242	GIS_ID_Link69628	TimberWest
Holland Creek CW	CWHxm2	48.95002	-123.87354	GIS_ID_Link69629	TimberWest
Holland Creek CW	CWHxm2	48.95049	-123.87389	GIS_ID_Link69630	TimberWest
Holland Creek CW	CWHxm2	48.94963	-123.87352	GIS_ID_Link69631	TimberWest
Holland Creek CW	CWHxm2	48.95089	-123.87495	GIS_ID_Link69632	TimberWest
Holland Creek CW	CWHxm2	48.95491	-123.87693	GIS_ID_Link69633	TimberWest
Holland Creek CW	CWHxm2	48.95455	-123.87708	GIS_ID_Link69634	TimberWest
Holland Creek CW	CWHxm2	48.95542	-123.878	GIS_ID_Link69635	TimberWest
Holland Creek CW	CWHxm2	48.95587	-123.87839	GIS_ID_Link69636	TimberWest
Holland Creek CW	CWHxm2	48.95572	-123.87883	GIS_ID_Link69637	TimberWest
Banon Creek CW	CWHxm2	48.94969	-123.85881	GIS_ID_Link69638	TimberWest
Banon Creek CW	CWHxm2	48.94779	-123.85791	GIS_ID_Link69639	TimberWest
Banon Creek CW	CWHxm2	48.94673	-123.85263	GIS_ID_Link69640	TimberWest
Banon Creek CW	CWHxm2	48.94691	-123.85221	GIS_ID_Link69641	TimberWest
Banon Creek CW	CWHxm2	48.94704	-123.85328	GIS_ID_Link69642	TimberWest
Banon Creek CW	CWHxm2	48.94694	-123.85437	GIS_ID_Link69643	TimberWest
Banon Creek CW	CWHxm2	48.94664	-123.8545	GIS_ID_Link69644	TimberWest
Banon Creek CW	CWHxm2	48.94568	-123.84945	GIS_ID_Link69645	TimberWest
Banon Creek CW	CWHxm2	48.94655	-123.85467	GIS_ID_Link69646	TimberWest
Banon Creek CW	CWHxm2	48.94534	-123.84873	GIS_ID_Link69647	TimberWest
Banon Creek CW	CWHxm2	48.94647	-123.85185	GIS_ID_Link69648	TimberWest
Banon Creek CW	CWHxm2	48.94602	-123.85101	GIS_ID_Link69649	TimberWest
Banon Creek CW	CWHxm2	48.94679	-123.85233	GIS_ID_Link69650	TimberWest
Banon Creek CW	CWHxm2	48.94694	-123.85245	GIS_ID_Link69651	TimberWest
Banon Creek CW	CWHxm2	48.94698	-123.85339	GIS_ID_Link69652	TimberWest
Banon Creek CW	CWHxm2	48.94442	-123.84603	GIS_ID_Link69653	TimberWest
Banon Creek CW	CWHxm2	48.9449	-123.8434	GIS_ID_Link69654	TimberWest
Banon Creek CW	CWHxm2	48.94471	-123.8448	GIS_ID_Link69655	TimberWest
Banon Creek CW	CWHxm2	48.94475	-123.84341	GIS_ID_Link69656	TimberWest
Banon Creek CW	CWHxm2	48.94432	-123.84303	GIS_ID_Link69657	TimberWest
Banon Creek CW	CWHxm2	48.94433	-123.84433	GIS_ID_Link69658	TimberWest
Banon Creek CW	CWHxm2	48.9444	-123.84504	GIS_ID_Link69659	TimberWest
Banon Creek CW	CWHxm2	48.94507	-123.84175	GIS_ID_Link69660	TimberWest
Banon Creek CW	CWHxm2	48.94436	-123.84467	GIS_ID_Link69661	TimberWest
Banon Creek CW	CWHxm2	48.94595	-123.83816	GIS_ID_Link69662	TimberWest
Banon Creek CW	CWHxm2	48.94578	-123.83762	GIS_ID_Link69663	TimberWest

Location (Basin)	Biogeo Zone (BGC_LABEL)	Latitude	Longitude	GIS_ID	Ownership
Banon Creek CW	CWHxm2	48.94582	-123.83883	GIS_ID_Link69664	TimberWest
Banon Creek CW	CWHxm2	48.94636	-123.83874	GIS_ID_Link69665	TimberWest
Banon Creek CW	CWHxm2	48.94608	-123.83961	GIS_ID_Link69666	TimberWest
Banon Creek CW	CWHxm2	48.94621	-123.83834	GIS_ID_Link69667	TimberWest
Banon Creek CW	CWHxm2	48.94617	-123.83882	GIS_ID_Link69668	TimberWest
Banon Creek CW	CWHxm2	48.94609	-123.83934	GIS_ID_Link69669	TimberWest
Banon Creek CW	CWHxm2	48.94583	-123.84087	GIS_ID_Link69670	TimberWest
Banon Creek CW	CWHxm2	48.94598	-123.84051	GIS_ID_Link69671	TimberWest
Banon Creek CW	CWHxm2	48.94567	-123.84068	GIS_ID_Link69672	TimberWest
Banon Creek CW	CWHxm2	48.94554	-123.84066	GIS_ID_Link69673	TimberWest
Banon Creek CW	CWHxm2	48.94586	-123.84058	GIS_ID_Link69674	TimberWest
Banon Creek CW	CWHxm2	48.94597	-123.84027	GIS_ID_Link69675	TimberWest
Banon Creek CW	CWHxm2	48.94573	-123.84065	GIS_ID_Link69676	TimberWest
Banon Creek CW	CWHxm2	48.94561	-123.84013	GIS_ID_Link69677	TimberWest
Banon Creek CW	CWHxm2	48.9458	-123.84017	GIS_ID_Link69678	TimberWest
Banon Creek CW	CWHxm2	48.94595	-123.8402	GIS_ID_Link69679	TimberWest
Banon Creek CW	CWHxm2	48.94585	-123.84006	GIS_ID_Link69680	TimberWest
Banon Creek CW	CWHxm2	48.94578	-123.8394	GIS_ID_Link69681	TimberWest
Banon Creek CW	CWHxm2	48.94583	-123.83997	GIS_ID_Link69682	TimberWest
Banon Creek CW	CWHxm2	48.94545	-123.84007	GIS_ID_Link69683	TimberWest
Banon Creek CW	CWHxm2	48.94539	-123.84002	GIS_ID_Link69684	TimberWest
Banon Creek CW	CWHxm2	48.94593	-123.84013	GIS_ID_Link69685	TimberWest
Banon Creek CW	CWHxm2	48.94596	-123.83902	GIS_ID_Link69686	TimberWest
Banon Creek CW	CWHxm2	48.94595	-123.83716	GIS_ID_Link69687	TimberWest
Banon Creek CW	CWHxm2	48.94535	-123.83596	GIS_ID_Link69688	TimberWest
Banon Creek CW	CWHxm2	48.9461	-123.83722	GIS_ID_Link69689	TimberWest
Banon Creek CW	CWHxm2	48.94542	-123.83573	GIS_ID_Link69690	TimberWest
Banon Creek CW	CWHxm2	48.94547	-123.83617	GIS_ID_Link69691	TimberWest
Banon Creek CW	CWHxm2	48.94568	-123.83673	GIS_ID_Link69692	TimberWest
Banon Creek CW	CWHxm2	48.94563	-123.8367	GIS_ID_Link69693	TimberWest
Banon Creek CW	CWHxm2	48.94473	-123.84302	GIS_ID_Link69694	TimberWest
Banon Creek CW	CWHxm2	48.94477	-123.84274	GIS_ID_Link69695	TimberWest
Banon Creek CW	CWHxm2	48.94489	-123.84473	GIS_ID_Link69696	TimberWest
Banon Creek CW	CWHxm2	48.94642	-123.85152	GIS_ID_Link69697	TimberWest
Banon Creek CW	CWHxm2	48.94659	-123.85731	GIS_ID_Link69698	TimberWest
Banon Creek CW	CWHxm2	48.94612	-123.8581	GIS_ID_Link69699	TimberWest
Banon Creek CW	CWHxm2	48.9463	-123.85792	GIS_ID_Link69700	TimberWest
Banon Creek CW	CWHxm2	48.94424	-123.85856	GIS_ID_Link69701	TimberWest
Banon Creek CW	CWHxm2	48.94389	-123.85881	GIS_ID_Link69702	TimberWest
Banon Creek CW	CWHxm2	48.94329	-123.86018	GIS_ID_Link69703	TimberWest
Banon Creek CW	CWHmm2	48.94093	-123.86188	GIS_ID_Link69704	TimberWest
Banon Creek CW	CWHxm2	48.9436	-123.85991	GIS_ID_Link69705	TimberWest
Banon Creek CW	CWHxm2	48.94498	-123.85832	GIS_ID_Link69706	TimberWest
Banon Creek CW	CWHxm2	48.94555	-123.85695	GIS_ID_Link69707	TimberWest
Banon Creek CW	CWHxm2	48.94439	-123.85924	GIS_ID_Link69708	TimberWest
Banon Creek CW	CWHxm2	48.94458	-123.8588	GIS_ID_Link69709	TimberWest
Banon Creek CW	CWHxm2	48.94533	-123.85794	GIS_ID_Link69710	TimberWest
Banon Creek CW	CWHxm2	48.94417	-123.85874	GIS_ID_Link69711	TimberWest
Banon Creek CW	CWHxm2	48.94539	-123.85801	GIS_ID_Link69712	TimberWest
Banon Creek CW	CWHxm2	48.94509	-123.85776	GIS_ID_Link69713	TimberWest
Banon Creek CW	CWHxm2	48.94453	-123.859	GIS_ID_Link69714	TimberWest

Location (Basin)	Biogeo Zone (BGC_LABEL)	Latitude	Longitude	GIS_ID	Ownership
Banon Creek CW	CWHxm2	48.94432	-123.8593	GIS_ID_Link69715	TimberWest
Banon Creek CW	CWHxm2	48.9441	-123.85862	GIS_ID_Link69716	TimberWest
Banon Creek CW	CWHxm2	48.94385	-123.85972	GIS_ID_Link69717	TimberWest
Banon Creek CW	CWHxm2	48.94312	-123.86067	GIS_ID_Link69718	TimberWest
Banon Creek CW	CWHxm2	48.94335	-123.86068	GIS_ID_Link69719	TimberWest
Banon Creek CW	CWHxm2	48.94277	-123.86115	GIS_ID_Link69720	TimberWest
Banon Creek CW	CWHxm2	48.94262	-123.86045	GIS_ID_Link69721	TimberWest
Banon Creek CW	CWHxm2	48.94257	-123.86129	GIS_ID_Link69722	TimberWest
Banon Creek CW	CWHxm2	48.94261	-123.86122	GIS_ID_Link69723	TimberWest
Banon Creek CW	CWHxm2	48.94271	-123.86109	GIS_ID_Link69724	TimberWest
Banon Creek CW	CWHmm2	48.94198	-123.8621	GIS_ID_Link69725	TimberWest
Banon Creek CW	CWHmm2	48.94036	-123.86294	GIS_ID_Link69726	TimberWest
Banon Creek CW	CWHxm2	48.94236	-123.86172	GIS_ID_Link69727	TimberWest
Banon Creek CW	CWHxm2	48.94231	-123.86175	GIS_ID_Link69728	TimberWest
Holland Creek CW	CWHmm2	48.94222	-123.86198	GIS_ID_Link69729	TimberWest
Holland Creek CW	CWHxm2	48.94232	-123.86191	GIS_ID_Link69730	TimberWest
Banon Creek CW	CWHxm2	48.94214	-123.86197	GIS_ID_Link69731	TimberWest
Banon Creek CW	CWHmm2	48.94032	-123.86297	GIS_ID_Link69732	TimberWest
Banon Creek CW	CWHmm2	48.94045	-123.86287	GIS_ID_Link69733	TimberWest
Banon Creek CW	CWHmm2	48.94024	-123.86245	GIS_ID_Link69734	TimberWest
Banon Creek CW	CWHmm2	48.93884	-123.86461	GIS_ID_Link69735	TimberWest
Banon Creek CW	CWHmm2	48.93825	-123.86466	GIS_ID_Link69736	TimberWest
Banon Creek CW	CWHmm2	48.93886	-123.86456	GIS_ID_Link69737	TimberWest
Banon Creek CW	CWHmm2	48.93883	-123.86381	GIS_ID_Link69738	TimberWest
Banon Creek CW	CWHmm2	48.93853	-123.86491	GIS_ID_Link69739	TimberWest
Banon Creek CW	CWHmm2	48.93802	-123.86505	GIS_ID_Link69740	TimberWest
Banon Creek CW	CWHmm2	48.93823	-123.86428	GIS_ID_Link69741	TimberWest
Banon Creek CW	CWHmm2	48.93827	-123.86472	GIS_ID_Link69742	TimberWest
Banon Creek CW	CWHmm2	48.93983	-123.86357	GIS_ID_Link69743	TimberWest
Banon Creek CW	CWHmm2	48.93905	-123.86436	GIS_ID_Link69744	TimberWest
Banon Creek CW	CWHmm2	48.94081	-123.86245	GIS_ID_Link69745	TimberWest
Banon Creek CW	CWHmm2	48.93963	-123.86322	GIS_ID_Link69746	TimberWest
Banon Creek CW	CWHmm2	48.93857	-123.8646	GIS_ID_Link69747	TimberWest
Banon Creek CW	CWHmm2	48.93792	-123.86483	GIS_ID_Link69748	TimberWest
Banon Creek CW	CWHmm2	48.93846	-123.86459	GIS_ID_Link69749	TimberWest
Banon Creek CW	CWHmm2	48.94016	-123.86301	GIS_ID_Link69750	TimberWest
Banon Creek CW	CWHmm2	48.94119	-123.86213	GIS_ID_Link69751	TimberWest
Banon Creek CW	CWHmm2	48.94152	-123.86201	GIS_ID_Link69752	TimberWest
Holland Creek CW	CWHmm2	48.94213	-123.86203	GIS_ID_Link69753	TimberWest
Holland Creek CW	CWHxm2	48.94931	-123.87322	GIS_ID_Link69754	TimberWest
Holland Creek CW	CWHxm2	48.95006	-123.87315	GIS_ID_Link69755	TimberWest
Holland Creek CW	CWHxm2	48.95271	-123.8768	GIS_ID_Link69756	TimberWest
Holland Creek CW	CWHxm2	48.95841	-123.87189	GIS_ID_Link69757	TimberWest
Holland Creek CW	CWHxm2	48.95853	-123.87272	GIS_ID_Link69758	TimberWest
Campbell Upper	CWHxm2	49.81803	-125.63209	GIS_ID_Link69759	TimberWest
Campbell Upper	CWHxm2	49.81814	-125.63253	GIS_ID_Link69760	TimberWest
Campbell Upper	CWHxm2	49.81831	-125.63326	GIS_ID_Link69761	TimberWest
Campbell Upper	CWHxm2	49.81847	-125.63148	GIS_ID_Link69762	TimberWest
Campbell Upper	CWHxm2	49.82085	-125.63294	GIS_ID_Link69763	TimberWest
Campbell Upper	CWHxm2	49.82115	-125.63225	GIS_ID_Link69764	TimberWest
Campbell Upper	CWHxm2	49.82059	-125.63266	GIS_ID_Link69765	TimberWest

Location (Basin)	Biogeo Zone (BGC_LABEL)	Latitude	Longitude	GIS_ID	Ownership
Campbell Upper	CWHxm2	49.81825	-125.63228	GIS_ID_Link69766	TimberWest
Campbell Upper	CWHxm2	49.81876	-125.63293	GIS_ID_Link69767	TimberWest
Campbell Upper	CWHxm2	49.81875	-125.62952	GIS_ID_Link69768	TimberWest
Campbell Upper	CWHxm2	49.81844	-125.62857	GIS_ID_Link69769	TimberWest
Campbell Upper	CWHxm2	49.82077	-125.62913	GIS_ID_Link69770	TimberWest
Campbell Upper	CWHxm2	49.82346	-125.62912	GIS_ID_Link69771	TimberWest
Campbell Upper	CWHxm2	49.82146	-125.63041	GIS_ID_Link69772	TimberWest
Campbell Upper	CWHxm2	49.82233	-125.63176	GIS_ID_Link69773	TimberWest
Campbell Upper	CWHxm2	49.82026	-125.63229	GIS_ID_Link69774	TimberWest
Campbell Upper	CWHmm2	49.81776	-125.63197	GIS_ID_Link69775	TimberWest
Campbell Upper	CWHmm2	49.81789	-125.63206	GIS_ID_Link69776	TimberWest
Campbell Upper	CWHmm2	49.81641	-125.63171	GIS_ID_Link69777	TimberWest
Campbell Upper	CWHmm2	49.81734	-125.63188	GIS_ID_Link69778	TimberWest
Campbell Upper	CWHmm2	49.81744	-125.633	GIS_ID_Link69779	TimberWest
Campbell Upper	CWHmm2	49.81719	-125.63192	GIS_ID_Link69780	TimberWest
Campbell Upper	CWHmm2	49.81707	-125.63186	GIS_ID_Link69781	TimberWest
Campbell Upper	CWHmm2	49.81634	-125.63278	GIS_ID_Link69782	TimberWest
Campbell Upper	CWHmm2	49.81781	-125.63315	GIS_ID_Link69783	TimberWest
Campbell Upper	CWHmm2	49.81692	-125.63099	GIS_ID_Link69784	TimberWest
Campbell Upper	CWHmm2	49.81548	-125.63104	GIS_ID_Link69785	TimberWest
Campbell Upper	CWHmm2	49.81703	-125.63182	GIS_ID_Link69786	TimberWest
Campbell Upper	CWHmm2	49.81766	-125.63215	GIS_ID_Link69787	TimberWest
Campbell Upper	CWHmm2	49.81717	-125.63203	GIS_ID_Link69788	TimberWest
Campbell Upper	CWHmm2	49.81639	-125.631	GIS_ID_Link69789	TimberWest
Campbell Upper	CWHmm2	49.81691	-125.63179	GIS_ID_Link69790	TimberWest
Campbell Upper	CWHmm2	49.81581	-125.63194	GIS_ID_Link69791	TimberWest
Campbell Upper	CWHxm2	49.82271	-125.6309	GIS_ID_Link69792	TimberWest
Campbell Upper	CWHxm2	49.82289	-125.63135	GIS_ID_Link69793	TimberWest
Campbell Upper	CWHxm2	49.82341	-125.62966	GIS_ID_Link69794	TimberWest
Campbell Upper	CWHxm2	49.81749	-125.62965	GIS_ID_Link69795	TimberWest
Campbell Upper	CWHxm2	49.81954	-125.62864	GIS_ID_Link69796	TimberWest
Campbell Upper	CWHmm2	49.8171	-125.63439	GIS_ID_Link69797	TimberWest
Campbell Upper	CWHmm2	49.81758	-125.6343	GIS_ID_Link69798	TimberWest
Campbell Upper	CWHmm2	49.81639	-125.63552	GIS_ID_Link69799	TimberWest
Campbell Upper	CWHmm2	49.81636	-125.63405	GIS_ID_Link69800	TimberWest
Campbell Upper	CWHxm2	49.81734	-125.63621	GIS_ID_Link69801	TimberWest
Campbell Upper	CWHxm2	49.81736	-125.63684	GIS_ID_Link69802	TimberWest
Campbell Upper	CWHmm2	49.81728	-125.63484	GIS_ID_Link69803	TimberWest
Campbell Upper	CWHmm2	49.81758	-125.63468	GIS_ID_Link69804	TimberWest
Campbell Upper	CWHmm2	49.81734	-125.63559	GIS_ID_Link69805	TimberWest
Campbell Upper	CWHmm2	49.81604	-125.636	GIS_ID_Link69806	TimberWest
Campbell Upper	CWHmm2	49.81618	-125.637	GIS_ID_Link69807	TimberWest
Campbell Upper	CWHmm2	49.81761	-125.63531	GIS_ID_Link69808	TimberWest
Campbell Upper	CWHmm2	49.81381	-125.6398	GIS_ID_Link69809	TimberWest
Campbell Upper	CWHmm2	49.81325	-125.64039	GIS_ID_Link69810	TimberWest
Campbell Upper	CWHmm2	49.81092	-125.6385	GIS_ID_Link69811	TimberWest
Campbell Upper	CWHmm2	49.81361	-125.64004	GIS_ID_Link69812	TimberWest
Campbell Upper	CWHmm2	49.8133	-125.63941	GIS_ID_Link69813	TimberWest
Campbell Upper	CWHmm2	49.81501	-125.6397	GIS_ID_Link69814	TimberWest
Campbell Upper	CWHmm2	49.81619	-125.63993	GIS_ID_Link69815	TimberWest
Campbell Upper	CWHmm2	49.81389	-125.64103	GIS_ID_Link69816	TimberWest

Location (Basin)	Biogeo Zone (BGC_LABEL)	Latitude	Longitude	GIS_ID	Ownership
Campbell Upper	CWHxm2	49.81445	-125.64296	GIS_ID_Link69817	TimberWest
Campbell Upper	CWHxm2	49.81663	-125.64172	GIS_ID_Link69818	TimberWest
Campbell Upper	CWHxm2	49.81648	-125.64061	GIS_ID_Link69819	TimberWest
Campbell Upper	CWHxm2	49.81614	-125.64134	GIS_ID_Link69820	TimberWest
Campbell Upper	CWHxm2	49.81439	-125.64106	GIS_ID_Link69821	TimberWest
Campbell Upper	CWHxm2	49.8166	-125.6412	GIS_ID_Link69822	TimberWest
Campbell Upper	CWHxm2	49.81635	-125.64017	GIS_ID_Link69823	TimberWest
Campbell Upper	CWHmm2	49.81524	-125.63816	GIS_ID_Link69824	TimberWest
Campbell Upper	CWHmm2	49.8156	-125.63758	GIS_ID_Link69825	TimberWest
Campbell Upper	CWHmm2	49.81369	-125.63479	GIS_ID_Link69826	TimberWest
Campbell Upper	CWHmm2	49.81433	-125.63568	GIS_ID_Link69827	TimberWest
Campbell Upper	CWHmm2	49.81387	-125.63368	GIS_ID_Link69828	TimberWest
Campbell Upper	CWHmm2	49.81151	-125.63363	GIS_ID_Link69829	TimberWest
Campbell Upper	CWHmm2	49.81296	-125.63663	GIS_ID_Link69830	TimberWest
Campbell Upper	CWHmm2	49.81418	-125.63288	GIS_ID_Link69831	TimberWest
Campbell Upper	CWHmm2	49.81345	-125.63583	GIS_ID_Link69832	TimberWest
Campbell Upper	CWHmm2	49.81453	-125.63708	GIS_ID_Link69833	TimberWest
Campbell Upper	CWHmm2	49.81452	-125.63182	GIS_ID_Link69834	TimberWest
Campbell Upper	CWHmm2	49.81097	-125.62993	GIS_ID_Link69835	TimberWest
Campbell Upper	CWHmm2	49.81227	-125.63173	GIS_ID_Link69836	TimberWest
Campbell Upper	CWHmm2	49.81415	-125.62985	GIS_ID_Link69837	TimberWest
Campbell Upper	CWHmm2	49.81144	-125.62959	GIS_ID_Link69838	TimberWest
Campbell Upper	CWHmm2	49.81344	-125.63108	GIS_ID_Link69839	TimberWest
Campbell Upper	CWHmm2	49.81636	-125.63012	GIS_ID_Link69840	TimberWest
Campbell Upper	CWHmm2	49.81477	-125.63065	GIS_ID_Link69841	TimberWest
Campbell Upper	CWHmm2	49.81429	-125.63143	GIS_ID_Link69842	TimberWest
Campbell Upper	CWHmm2	49.81553	-125.63006	GIS_ID_Link69843	TimberWest
Campbell Upper	CWHxm2	49.81861	-125.63483	GIS_ID_Link69844	TimberWest
Campbell Upper	CWHxm2	49.81893	-125.63401	GIS_ID_Link69845	TimberWest
Campbell Upper	CWHmm2	49.81451	-125.62962	GIS_ID_Link69846	TimberWest
Campbell Upper	CWHmm2	49.81066	-125.63154	GIS_ID_Link69847	TimberWest
Campbell Upper	CWHmm2	49.80976	-125.63141	GIS_ID_Link69848	TimberWest
Campbell Upper	CWHmm2	49.81037	-125.63129	GIS_ID_Link69849	TimberWest
Campbell Upper	CWHmm2	49.81106	-125.63142	GIS_ID_Link69850	TimberWest
Campbell Upper	CWHmm2	49.81057	-125.63136	GIS_ID_Link69851	TimberWest
Campbell Upper	CWHmm2	49.81002	-125.63135	GIS_ID_Link69852	TimberWest
Campbell Upper	CWHmm2	49.81181	-125.63533	GIS_ID_Link69853	TimberWest
Campbell Upper	MHmm1	49.81011	-125.63464	GIS_ID_Link69854	TimberWest
Campbell Upper	MHmm1	49.80984	-125.63593	GIS_ID_Link69855	TimberWest
Campbell Upper	MHmm1	49.80935	-125.6344	GIS_ID_Link69856	TimberWest
Campbell Upper	MHmm1	49.81146	-125.63479	GIS_ID_Link69857	TimberWest
Campbell Upper	MHmm1	49.81047	-125.63492	GIS_ID_Link69858	TimberWest
Campbell Upper	MHmm1	49.81099	-125.63709	GIS_ID_Link69859	TimberWest
Campbell Upper	CWHmm2	49.81082	-125.64127	GIS_ID_Link69860	TimberWest
Campbell Upper	CWHmm2	49.81203	-125.64236	GIS_ID_Link69861	TimberWest
Campbell Upper	CWHmm2	49.81124	-125.64152	GIS_ID_Link69862	TimberWest
Campbell Upper	CWHmm2	49.81041	-125.63083	GIS_ID_Link69863	TimberWest
Campbell Upper	CWHmm2	49.81001	-125.6309	GIS_ID_Link69864	TimberWest
Campbell Upper	CWHmm2	49.81028	-125.63193	GIS_ID_Link69865	TimberWest
Campbell Upper	MHmm1	49.80951	-125.63288	GIS_ID_Link69866	TimberWest
Campbell Upper	CWHmm2	49.81039	-125.63165	GIS_ID_Link69867	TimberWest

Location (Basin)	Biogeo Zone (BGC_LABEL)	Latitude	Longitude	GIS_ID	Ownership
Campbell Upper	CWHmm2	49.8099	-125.63192	GIS_ID_Link69868	TimberWest
Campbell Upper	CWHmm2	49.81034	-125.63073	GIS_ID_Link69869	TimberWest
Campbell Upper	CWHmm2	49.8124	-125.64104	GIS_ID_Link69870	TimberWest
Campbell Upper	CWHmm2	49.81121	-125.64074	GIS_ID_Link69871	TimberWest
Campbell Upper	CWHmm2	49.8127	-125.64102	GIS_ID_Link69872	TimberWest
Campbell Upper	CWHmm2	49.81254	-125.64112	GIS_ID_Link69873	TimberWest
Campbell Upper	MHmm1	49.80908	-125.63916	GIS_ID_Link69874	TimberWest
Campbell Upper	CWHmm2	49.81078	-125.63101	GIS_ID_Link69875	TimberWest
Campbell Upper	CWHmm2	49.81084	-125.63109	GIS_ID_Link69876	TimberWest
Campbell Upper	CWHmm2	49.80978	-125.63187	GIS_ID_Link69877	TimberWest
Campbell Upper	CWHmm2	49.81078	-125.63089	GIS_ID_Link69878	TimberWest
Campbell Upper	CWHmm2	49.80973	-125.63218	GIS_ID_Link69879	TimberWest
Campbell Upper	CWHmm2	49.80953	-125.63239	GIS_ID_Link69880	TimberWest
Campbell Upper	CWHmm2	49.80903	-125.62853	GIS_ID_Link69881	TimberWest
Campbell Upper	CWHmm2	49.80902	-125.62915	GIS_ID_Link69882	TimberWest
Campbell Upper	CWHmm2	49.81465	-125.63662	GIS_ID_Link69883	TimberWest
Campbell Upper	CWHmm2	49.81499	-125.63233	GIS_ID_Link69884	TimberWest
Campbell Upper	CWHmm2	49.81445	-125.63131	GIS_ID_Link69885	TimberWest
Campbell Upper	CWHmm2	49.81507	-125.63142	GIS_ID_Link69886	TimberWest
Campbell Upper	CWHmm2	49.81618	-125.63169	GIS_ID_Link69887	TimberWest
Campbell Upper	CWHmm2	49.81566	-125.63153	GIS_ID_Link69888	TimberWest
Campbell Upper	CWHmm2	49.81645	-125.63179	GIS_ID_Link69889	TimberWest
Campbell Upper	CWHmm2	49.81577	-125.63158	GIS_ID_Link69890	TimberWest
Campbell Upper	CWHmm2	49.81539	-125.63153	GIS_ID_Link69891	TimberWest
Campbell Upper	CWHmm2	49.81559	-125.63154	GIS_ID_Link69892	TimberWest
Campbell Upper	CWHmm2	49.81588	-125.63157	GIS_ID_Link69893	TimberWest
Campbell Upper	CWHmm2	49.81775	-125.63389	GIS_ID_Link69894	TimberWest
Campbell Upper	CWHmm2	49.81713	-125.63374	GIS_ID_Link69895	TimberWest
Campbell Upper	CWHmm2	49.81736	-125.63352	GIS_ID_Link69896	TimberWest
Campbell Upper	CWHxm2	49.81678	-125.63783	GIS_ID_Link69897	TimberWest
Campbell Upper	CWHmm2	49.81705	-125.63695	GIS_ID_Link69898	TimberWest
Campbell Upper	CWHxm2	49.81686	-125.63869	GIS_ID_Link69899	TimberWest
Campbell Upper	CWHxm2	49.81687	-125.63856	GIS_ID_Link69900	TimberWest
Campbell Upper	CWHmm2	49.81642	-125.63916	GIS_ID_Link69901	TimberWest
Campbell Upper	CWHxm2	49.8196	-125.63303	GIS_ID_Link69902	TimberWest
Campbell Upper	CWHxm2	49.8187	-125.6336	GIS_ID_Link69903	TimberWest
Campbell Upper	CWHxm2	49.81929	-125.63312	GIS_ID_Link69904	TimberWest
Campbell Upper	CWHxm2	49.81974	-125.63304	GIS_ID_Link69905	TimberWest
Campbell Upper	CWHxm2	49.81867	-125.63466	GIS_ID_Link69906	TimberWest
Campbell Upper	CWHxm2	49.81912	-125.63093	GIS_ID_Link69907	TimberWest
Campbell Upper	CWHxm2	49.81396	-125.64523	GIS_ID_Link69908	TimberWest
Campbell Upper	CWHxm2	49.81458	-125.64564	GIS_ID_Link69909	TimberWest
Campbell Upper	CWHxm2	49.81498	-125.64587	GIS_ID_Link69910	TimberWest
Campbell Upper	CWHxm2	49.81482	-125.64364	GIS_ID_Link69911	TimberWest
Campbell Upper	CWHxm2	49.81581	-125.64388	GIS_ID_Link69912	TimberWest
Campbell Upper	CWHxm2	49.81509	-125.64339	GIS_ID_Link69913	TimberWest
Campbell Upper	CWHxm2	49.81663	-125.64228	GIS_ID_Link69914	TimberWest
Campbell Upper	CWHxm2	49.81678	-125.6434	GIS_ID_Link69915	TimberWest
Campbell Upper	CWHmm2	49.81233	-125.63533	GIS_ID_Link69916	TimberWest
Puntledge Perserverance Lower CW	CWHxm2	49.59571	-125.05506	GIS_ID_Link69917	TimberWest
Puntledge Perserverance Lower CW	CWHxm2	49.59592	-125.05534	GIS_ID_Link69918	TimberWest

Location (Basin)	Biogeo Zone (BGC_LABEL)	Latitude	Longitude	GIS_ID	Ownership
Puntledge Perserverance Lower CW	CWHxm2	49.59706	-125.05734	GIS_ID_Link69919	TimberWest
Puntledge Perserverance Lower CW	CWHxm2	49.59725	-125.05871	GIS_ID_Link69920	TimberWest
Puntledge Perserverance Lower CW	CWHxm2	49.59701	-125.05853	GIS_ID_Link69921	TimberWest
Puntledge Perserverance Lower CW	CWHxm2	49.5966	-125.05743	GIS_ID_Link69922	TimberWest
Puntledge Perserverance Lower CW	CWHxm2	49.59821	-125.06063	GIS_ID_Link69923	TimberWest
Puntledge Perserverance Lower CW	CWHxm2	49.59835	-125.05957	GIS_ID_Link69924	TimberWest
Puntledge Perserverance Lower CW	CWHxm2	49.59704	-125.05792	GIS_ID_Link69925	TimberWest
Puntledge Perserverance Lower CW	CWHxm2	49.59645	-125.05662	GIS_ID_Link69926	TimberWest
Puntledge Perserverance Lower CW	CWHxm2	49.5969	-125.05801	GIS_ID_Link69927	TimberWest
Puntledge Perserverance Lower CW	CWHxm2	49.59806	-125.05993	GIS_ID_Link69928	TimberWest
Puntledge Perserverance Lower CW	CWHxm2	49.5973	-125.05889	GIS_ID_Link69929	TimberWest
Puntledge Perserverance Lower CW	CWHxm2	49.59547	-125.05123	GIS_ID_Link69930	TimberWest
Puntledge Perserverance Lower CW	CWHxm2	49.59535	-125.05137	GIS_ID_Link69931	TimberWest
Puntledge Perserverance Lower CW	CWHmm1	49.58951	-125.05843	GIS_ID_Link69932	TimberWest
Puntledge Perserverance Lower CW	CWHmm1	49.58937	-125.05641	GIS_ID_Link69933	TimberWest
Puntledge Perserverance Lower CW	CWHmm1	49.58951	-125.05832	GIS_ID_Link69934	TimberWest
Puntledge Perserverance Lower CW	CWHxm2	49.59444	-125.05304	GIS_ID_Link69935	TimberWest
Puntledge Perserverance Lower CW	CWHxm2	49.59548	-125.05086	GIS_ID_Link69936	TimberWest
Puntledge Perserverance Lower CW	CWHxm2	49.59525	-125.05042	GIS_ID_Link69937	TimberWest
Puntledge Perserverance Lower CW	CWHxm2	49.59518	-125.05254	GIS_ID_Link69938	TimberWest
Puntledge Perserverance Lower CW	CWHxm2	49.59551	-125.05487	GIS_ID_Link69939	TimberWest
Puntledge Perserverance Lower CW	CWHxm2	49.59302	-125.04984	GIS_ID_Link69940	TimberWest
Puntledge Perserverance Lower CW	CWHxm2	49.59407	-125.051	GIS_ID_Link69941	TimberWest
Puntledge Perserverance Lower CW	CWHxm2	49.59535	-125.05312	GIS_ID_Link69942	TimberWest
Puntledge Perserverance Lower CW	CWHxm2	49.59546	-125.05444	GIS_ID_Link69943	TimberWest
Puntledge Perserverance Lower CW	CWHmm1	49.58924	-125.05697	GIS_ID_Link69944	TimberWest
Puntledge Perserverance Lower CW	CWHmm1	49.58936	-125.05771	GIS_ID_Link69945	TimberWest
Puntledge Perserverance Lower CW	CWHmm1	49.58931	-125.05713	GIS_ID_Link69946	TimberWest
Puntledge Perserverance Lower CW	CWHmm1	49.58959	-125.05421	GIS_ID_Link69947	TimberWest
Puntledge Perserverance Lower CW	CWHmm1	49.58991	-125.05365	GIS_ID_Link69948	TimberWest
Puntledge Perserverance Lower CW	CWHmm1	49.58933	-125.05406	GIS_ID_Link69949	TimberWest
Puntledge Perserverance Lower CW	CWHmm1	49.58966	-125.05353	GIS_ID_Link69950	TimberWest
Puntledge Perserverance Lower CW	CWHmm1	49.58972	-125.05366	GIS_ID_Link69951	TimberWest
Puntledge Perserverance Lower CW	CWHmm1	49.58976	-125.05358	GIS_ID_Link69952	TimberWest
Puntledge Perserverance Lower CW	CWHmm1	49.58984	-125.05376	GIS_ID_Link69953	TimberWest
Puntledge Perserverance Lower CW	CWHmm1	49.58988	-125.05371	GIS_ID_Link69954	TimberWest
Puntledge Perserverance Lower CW	CWHmm1	49.58945	-125.05411	GIS_ID_Link69955	TimberWest
Puntledge Perserverance Lower CW	CWHmm1	49.59001	-125.0534	GIS_ID_Link69956	TimberWest
Puntledge Perserverance Lower CW	CWHmm1	49.59013	-125.05275	GIS_ID_Link69957	TimberWest
Puntledge Perserverance Lower CW	CWHxm2	49.59029	-125.05245	GIS_ID_Link69958	TimberWest
Puntledge Perserverance Lower CW	CWHmm1	49.59016	-125.05298	GIS_ID_Link69959	TimberWest
Puntledge Perserverance Lower CW	CWHxm2	49.59047	-125.05214	GIS_ID_Link69960	TimberWest
Puntledge Perserverance Lower CW	CWHxm2	49.59047	-125.05272	GIS_ID_Link69961	TimberWest
Puntledge Perserverance Lower CW	CWHxm2	49.58984	-125.05141	GIS_ID_Link69962	TimberWest
Puntledge Perserverance Lower CW	CWHxm2	49.58992	-125.05184	GIS_ID_Link69963	TimberWest
Puntledge Perserverance Lower CW	CWHxm2	49.59049	-125.05142	GIS_ID_Link69964	TimberWest
Puntledge Perserverance Lower CW	CWHxm2	49.58999	-125.05118	GIS_ID_Link69965	TimberWest
Puntledge Perserverance Lower CW	CWHxm2	49.59036	-125.05174	GIS_ID_Link69966	TimberWest
Puntledge Perserverance Upper CW	CWHxm2	49.59476	-125.04627	GIS_ID_Link69967	TimberWest
Puntledge Perserverance Upper CW	CWHxm2	49.59451	-125.04468	GIS_ID_Link69968	TimberWest
Puntledge Perserverance Upper CW	CWHxm2	49.59472	-125.04577	GIS_ID_Link69969	TimberWest

Location (Basin)	Biogeo Zone (BGC_LABEL)	Latitude	Longitude	GIS_ID	Ownership
Puntledge Perserverance Upper CW	CWHxm2	49.59479	-125.04591	GIS_ID_Link69970	TimberWest
Puntledge Perserverance Upper CW	CWHxm2	49.59482	-125.04609	GIS_ID_Link69971	TimberWest
Puntledge Perserverance Upper CW	CWHxm2	49.59386	-125.04082	GIS_ID_Link69972	TimberWest
Puntledge Perserverance Upper CW	CWHxm2	49.59407	-125.04219	GIS_ID_Link69973	TimberWest
Puntledge Perserverance Upper CW	CWHxm2	49.59376	-125.03931	GIS_ID_Link69974	TimberWest
Puntledge Perserverance Upper CW	CWHxm2	49.59382	-125.03914	GIS_ID_Link69975	TimberWest
Puntledge Perserverance Upper CW	CWHxm2	49.59371	-125.03607	GIS_ID_Link69976	TimberWest
Puntledge Perserverance Upper CW	CWHxm2	49.5938	-125.03676	GIS_ID_Link69977	TimberWest
Puntledge Perserverance Upper CW	CWHxm1	49.59824	-125.03901	GIS_ID_Link69978	TimberWest
Puntledge Perserverance Upper CW	CWHxm1	49.59679	-125.03727	GIS_ID_Link69979	TimberWest
Puntledge Perserverance Upper CW	CWHxm1	49.59727	-125.03841	GIS_ID_Link69980	TimberWest
Puntledge Perserverance Upper CW	CWHxm1	49.59064	-125.0268	GIS_ID_Link69981	TimberWest
Puntledge Perserverance Upper CW	CWHxm1	49.5906	-125.027	GIS_ID_Link69982	TimberWest
Puntledge Perserverance Upper CW	CWHxm1	49.59232	-125.02779	GIS_ID_Link69983	TimberWest
Puntledge Perserverance Upper CW	CWHxm1	49.59318	-125.02967	GIS_ID_Link69984	TimberWest
Puntledge Perserverance Upper CW	CWHxm1	49.59439	-125.02876	GIS_ID_Link69985	TimberWest
Puntledge Perserverance Upper CW	CWHxm1	49.58782	-125.02677	GIS_ID_Link69986	TimberWest
Puntledge Perserverance Upper CW	CWHxm1	49.5865	-125.02335	GIS_ID_Link69987	TimberWest
Puntledge Perserverance Upper CW	CWHxm1	49.58651	-125.02335	GIS_ID_Link69988	TimberWest
Puntledge Perserverance Upper CW	CWHxm1	49.58931	-125.02547	GIS_ID_Link69989	TimberWest
Puntledge Perserverance Upper CW	CWHxm1	49.58794	-125.02516	GIS_ID_Link69990	TimberWest
Puntledge Perserverance Upper CW	CWHxm1	49.5867	-125.02436	GIS_ID_Link69991	TimberWest
Puntledge Perserverance Upper CW	CWHxm1	49.58683	-125.02425	GIS_ID_Link69992	TimberWest
Puntledge Perserverance Upper CW	CWHxm1	49.589	-125.02586	GIS_ID_Link69993	TimberWest
Puntledge Perserverance Upper CW	CWHxm1	49.58877	-125.02535	GIS_ID_Link69994	TimberWest
Puntledge Perserverance Upper CW	CWHxm1	49.58794	-125.02509	GIS_ID_Link69995	TimberWest
Puntledge Perserverance Upper CW	CWHxm1	49.5873	-125.02499	GIS_ID_Link69996	TimberWest
Puntledge Perserverance Upper CW	CWHxm1	49.58673	-125.02469	GIS_ID_Link69997	TimberWest
Puntledge Perserverance Upper CW	CWHxm1	49.58669	-125.02436	GIS_ID_Link69998	TimberWest
Puntledge Perserverance Upper CW	CWHxm1	49.5868	-125.02477	GIS_ID_Link69999	TimberWest
Puntledge Perserverance Upper CW	CWHxm1	49.58688	-125.02491	GIS_ID_Link70000	TimberWest
Puntledge Perserverance Upper CW	CWHxm1	49.58669	-125.02395	GIS_ID_Link70001	TimberWest
Puntledge Perserverance Upper CW	CWHxm1	49.5865	-125.02383	GIS_ID_Link70002	TimberWest
Puntledge Perserverance Upper CW	CWHxm1	49.58583	-125.02256	GIS_ID_Link70003	TimberWest
Puntledge Perserverance Upper CW	CWHxm1	49.58588	-125.02253	GIS_ID_Link70004	TimberWest
Puntledge Perserverance Upper CW	CWHxm1	49.5854	-125.02274	GIS_ID_Link70005	TimberWest
Puntledge Perserverance Upper CW	CWHxm1	49.58537	-125.02276	GIS_ID_Link70006	TimberWest
Puntledge Perserverance Upper CW	CWHxm1	49.58591	-125.02394	GIS_ID_Link70007	TimberWest
Puntledge Perserverance Upper CW	CWHxm1	49.58592	-125.02398	GIS_ID_Link70008	TimberWest
Puntledge Perserverance Upper CW	CWHxm2	49.58673	-125.0279	GIS_ID_Link70009	TimberWest
Puntledge Perserverance Upper CW	CWHxm2	49.58664	-125.0282	GIS_ID_Link70010	TimberWest
Puntledge Perserverance Upper CW	CWHxm2	49.58529	-125.02963	GIS_ID_Link70011	TimberWest
Puntledge Perserverance Lower CW	CWHxm2	49.59725	-125.04894	GIS_ID_Link70012	TimberWest
Puntledge Perserverance Lower CW	CWHxm2	49.59728	-125.04912	GIS_ID_Link70013	TimberWest
Puntledge Perserverance Lower CW	CWHxm2	49.59802	-125.04669	GIS_ID_Link70014	TimberWest
Puntledge Perserverance Lower CW	CWHxm2	49.59976	-125.04674	GIS_ID_Link70015	TimberWest
Puntledge Perserverance Lower CW	CWHxm2	49.59994	-125.04652	GIS_ID_Link70016	TimberWest
Puntledge Perserverance Lower CW	CWHxm2	49.6005	-125.04531	GIS_ID_Link70017	TimberWest
Puntledge Perserverance Lower CW	CWHxm2	49.60035	-125.04547	GIS_ID_Link70018	TimberWest
Puntledge Perserverance Lower CW	CWHxm2	49.59976	-125.04684	GIS_ID_Link70019	TimberWest
Puntledge Perserverance Lower CW	CWHxm2	49.60002	-125.04651	GIS_ID_Link70020	TimberWest

Location (Basin)	Biogeo Zone (BGC_LABEL)	Latitude	Longitude	GIS_ID	Ownership
Puntledge Perserverance Lower CW	CWHxm2	49.60034	-125.0458	GIS_ID_Link70021	TimberWest
Puntledge Perserverance Lower CW	CWHxm2	49.6005	-125.04502	GIS_ID_Link70022	TimberWest
Puntledge Perserverance Lower CW	CWHxm2	49.60017	-125.04607	GIS_ID_Link70023	TimberWest
Puntledge Perserverance Lower CW	CWHxm2	49.59986	-125.04668	GIS_ID_Link70024	TimberWest
Puntledge Perserverance Lower CW	CWHxm2	49.60044	-125.04533	GIS_ID_Link70025	TimberWest
Puntledge Perserverance Lower CW	CWHxm2	49.59987	-125.04685	GIS_ID_Link70026	TimberWest
Puntledge Perserverance Lower CW	CWHmm1	49.58569	-125.05494	GIS_ID_Link70027	TimberWest
Kootowis Creek	CWHvh1	49.08625	-125.65594	GIS_ID_Link70028	Island Timberlands
Kootowis Creek	CWHvh1	49.08801	-125.65475	GIS_ID_Link70029	Island Timberlands
Kootowis Creek	CWHvh1	49.08869	-125.6556	GIS_ID_Link70030	Island Timberlands
Kootowis Creek	CWHvh1	49.08905	-125.65524	GIS_ID_Link70031	Island Timberlands
Kootowis Creek	CWHvh1	49.08626	-125.65403	GIS_ID_Link70032	Island Timberlands
Kootowis Creek	CWHvh1	49.08699	-125.65411	GIS_ID_Link70033	Island Timberlands
Kootowis Creek	CWHvh1	49.08795	-125.65255	GIS_ID_Link70034	Island Timberlands
Kootowis Creek	CWHvh1	49.08807	-125.65455	GIS_ID_Link70035	Island Timberlands
Kootowis Creek	CWHvh1	49.0863	-125.65238	GIS_ID_Link70036	Island Timberlands
Kootowis Creek	CWHvh1	49.08891	-125.65552	GIS_ID_Link70037	Island Timberlands
Kootowis Creek	CWHvh1	49.08722	-125.65353	GIS_ID_Link70038	Island Timberlands
Kootowis Creek	CWHvh1	49.08774	-125.65434	GIS_ID_Link70039	Island Timberlands
Kootowis Creek	CWHvh1	49.08826	-125.65517	GIS_ID_Link70040	Island Timberlands
Kootowis Creek	CWHvh1	49.08801	-125.65344	GIS_ID_Link70041	Island Timberlands
Kootowis Creek	CWHvh1	49.08681	-125.65188	GIS_ID_Link70042	Island Timberlands
Kootowis Creek	CWHvh1	49.08893	-125.65468	GIS_ID_Link70043	Island Timberlands
Kootowis Creek	CWHvh1	49.08659	-125.65445	GIS_ID_Link70044	Island Timberlands
Kootowis Creek	CWHvh1	49.0878	-125.65416	GIS_ID_Link70045	Island Timberlands
Kootowis Creek	CWHvh1	49.08832	-125.65497	GIS_ID_Link70046	Island Timberlands
Kootowis Creek	CWHvh1	49.08664	-125.65288	GIS_ID_Link70047	Island Timberlands
Kootowis Creek	CWHvh1	49.08832	-125.65089	GIS_ID_Link70048	Island Timberlands
Kootowis Creek	CWHvh1	49.0873	-125.65515	GIS_ID_Link70049	Island Timberlands
Staghorn Creek	CWHvh1	49.09292	-125.64057	GIS_ID_Link70050	Island Timberlands
Staghorn Creek	CWHvh1	49.09151	-125.64233	GIS_ID_Link70051	Island Timberlands
Staghorn Creek	CWHvh1	49.09218	-125.64184	GIS_ID_Link70052	Island Timberlands
Staghorn Creek	CWHvh1	49.09259	-125.64016	GIS_ID_Link70053	Island Timberlands
Staghorn Creek	CWHvh1	49.09024	-125.64407	GIS_ID_Link70054	Island Timberlands
Kootowis Creek	CWHvh1	49.09013	-125.64466	GIS_ID_Link70055	Island Timberlands
Kootowis Creek	CWHvh1	49.09001	-125.64173	GIS_ID_Link70056	Island Timberlands
Kootowis Creek	CWHvh1	49.08987	-125.64433	GIS_ID_Link70057	Island Timberlands
Kennedy Lake	CWHvh1	49.03386	-125.53987	GIS_ID_Link70058	Island Timberlands
Kennedy Lake	CWHvh1	49.03348	-125.5393	GIS_ID_Link70059	Island Timberlands
Kennedy Lake	CWHvh1	49.03118	-125.53642	GIS_ID_Link70060	Island Timberlands
Kennedy Lake	CWHvh1	49.03502	-125.53977	GIS_ID_Link70061	Island Timberlands
Kennedy Lake	CWHvh1	49.03454	-125.53909	GIS_ID_Link70062	Island Timberlands
Kennedy Lake	CWHvh1	49.03341	-125.53733	GIS_ID_Link70063	Island Timberlands
Kennedy Lake	CWHvh1	49.03149	-125.5365	GIS_ID_Link70064	Island Timberlands
Kennedy Lake	CWHvh1	49.03229	-125.53608	GIS_ID_Link70065	Island Timberlands
Kennedy Lake	CWHvh1	49.03459	-125.53933	GIS_ID_Link70066	Island Timberlands
Kennedy Lake	CWHvh1	49.03405	-125.53682	GIS_ID_Link70067	Island Timberlands
Kennedy Lake	CWHvh1	49.03181	-125.53494	GIS_ID_Link70068	Island Timberlands
Kennedy Lake	CWHvh1	49.03252	-125.53609	GIS_ID_Link70069	Island Timberlands
Kennedy Lake	CWHvh1	49.02997	-125.53639	GIS_ID_Link70070	Island Timberlands
Kennedy Lake	CWHvh1	49.02808	-125.53684	GIS_ID_Link70071	Island Timberlands

Location (Basin)	Biogeo Zone (BGC_LABEL)	Latitude	Longitude	GIS_ID	Ownership
Kennedy Lake	CWHvh1	49.02823	-125.5369	GIS_ID_Link70072	Island Timberlands
Kennedy Lake	CWHvh1	49.03151	-125.53564	GIS_ID_Link70073	Island Timberlands
Kennedy Lake	CWHvh1	49.03196	-125.53603	GIS_ID_Link70074	Island Timberlands
Kennedy Lake	CWHvh1	49.03337	-125.53859	GIS_ID_Link70075	Island Timberlands
Kennedy Lake	CWHvh1	49.03275	-125.53893	GIS_ID_Link70076	Island Timberlands
Kennedy Lake	CWHvh1	49.03325	-125.53864	GIS_ID_Link70077	Island Timberlands
Kennedy Lake	CWHvh1	49.03378	-125.53456	GIS_ID_Link70078	Island Timberlands
Kennedy Lake	CWHvh1	49.02812	-125.53454	GIS_ID_Link70079	Island Timberlands
Kennedy Lake	CWHvh1	49.0295	-125.53465	GIS_ID_Link70080	Island Timberlands
Kennedy Lake	CWHvh1	49.03103	-125.5375	GIS_ID_Link70081	Island Timberlands
Kennedy Lake	CWHvh1	49.02803	-125.53922	GIS_ID_Link70082	Island Timberlands
Kennedy Lake	CWHvh1	49.02722	-125.53891	GIS_ID_Link70083	Island Timberlands
Kennedy Lake	CWHvh1	49.03588	-125.53831	GIS_ID_Link70084	Island Timberlands
Kennedy Lake	CWHvh1	49.03573	-125.53841	GIS_ID_Link70085	Island Timberlands
Kennedy Lake	CWHvh1	49.03599	-125.53808	GIS_ID_Link70086	Island Timberlands
Kennedy Lake	CWHvh1	49.03216	-125.536	GIS_ID_Link70087	Island Timberlands
Kennedy Lake	CWHvh1	49.0321	-125.53604	GIS_ID_Link70088	Island Timberlands
Kennedy Lake	CWHvh1	49.03231	-125.53599	GIS_ID_Link70089	Island Timberlands
Elsie Lake	MHmm1	49.50464	-125.07313	GIS_ID_Link70090	Island Timberlands
Elsie Lake	MHmm1	49.5044	-125.07773	GIS_ID_Link70091	Island Timberlands
Elsie Lake	MHmm1	49.50425	-125.07454	GIS_ID_Link70092	Island Timberlands
Elsie Lake	MHmm1	49.50317	-125.07418	GIS_ID_Link70093	Island Timberlands
Elsie Lake	MHmm1	49.5051	-125.07519	GIS_ID_Link70094	Island Timberlands
Draw Creek	CWHvm1	49.01014	-125.41138	GIS_ID_Link70095	Island Timberlands
Draw Creek	CWHvm1	49.01134	-125.40944	GIS_ID_Link70096	Island Timberlands
Draw Creek	CWHvm1	49.01156	-125.41052	GIS_ID_Link70097	Island Timberlands
Draw Creek	CWHvm1	49.01179	-125.41148	GIS_ID_Link70098	Island Timberlands
Draw Creek	CWHvm1	49.01194	-125.4096	GIS_ID_Link70099	Island Timberlands
Draw Creek	CWHvm1	49.01224	-125.41294	GIS_ID_Link70100	Island Timberlands
Draw Creek	CWHvm1	49.01881	-125.41254	GIS_ID_Link70101	Island Timberlands
Draw Creek	CWHvm1	49.01094	-125.41121	GIS_ID_Link70102	Island Timberlands
Draw Creek	CWHvm1	49.01566	-125.40966	GIS_ID_Link70103	Island Timberlands
Draw Creek	CWHvm1	49.0153	-125.41095	GIS_ID_Link70104	Island Timberlands
Draw Creek	CWHvm1	49.01868	-125.41236	GIS_ID_Link70105	Island Timberlands
Draw Creek	CWHvm1	49.01122	-125.41132	GIS_ID_Link70106	Island Timberlands
Draw Creek	CWHvm1	49.01192	-125.40876	GIS_ID_Link70107	Island Timberlands
Draw Creek	CWHvm1	49.01152	-125.4128	GIS_ID_Link70108	Island Timberlands
Draw Creek	CWHvm1	49.01616	-125.41006	GIS_ID_Link70109	Island Timberlands
Draw Creek	CWHvm1	49.0131	-125.41336	GIS_ID_Link70110	Island Timberlands
Draw Creek	CWHvm1	49.01257	-125.41173	GIS_ID_Link70111	Island Timberlands
Draw Creek	CWHvm1	49.0131	-125.41283	GIS_ID_Link70112	Island Timberlands
Draw Creek	CWHvm1	49.01123	-125.41181	GIS_ID_Link70113	Island Timberlands
Draw Creek	CWHvm1	49.01863	-125.41199	GIS_ID_Link70114	Island Timberlands
Draw Creek	CWHvm1	49.01375	-125.41173	GIS_ID_Link70115	Island Timberlands
Draw Creek	CWHvm1	49.01698	-125.41177	GIS_ID_Link70116	Island Timberlands
Draw Creek	CWHvm1	49.01166	-125.41106	GIS_ID_Link70117	Island Timberlands
Draw Creek	CWHvm1	49.0119	-125.41194	GIS_ID_Link70118	Island Timberlands
Draw Creek	CWHvm1	49.01763	-125.41183	GIS_ID_Link70119	Island Timberlands
Draw Creek	CWHvm1	49.01804	-125.41281	GIS_ID_Link70120	Island Timberlands
Draw Creek	CWHvm1	49.01306	-125.41115	GIS_ID_Link70121	Island Timberlands
Draw Creek	CWHvm1	49.01158	-125.40985	GIS_ID_Link70122	Island Timberlands

Location (Basin)	Biogeo Zone (BGC_LABEL)	Latitude	Longitude	GIS_ID	Ownership
Draw Creek	CWHvm1	49.0186	-125.41202	GIS_ID_Link70123	Island Timberlands
Draw Creek	CWHvm1	49.01126	-125.41182	GIS_ID_Link70124	Island Timberlands
Draw Creek	CWHvm1	49.01141	-125.40887	GIS_ID_Link70125	Island Timberlands
Draw Creek	CWHvm2	49.0114	-125.40862	GIS_ID_Link70126	Island Timberlands
Draw Creek	CWHvm1	49.01366	-125.4124	GIS_ID_Link70127	Island Timberlands
Draw Creek	CWHvm1	49.01716	-125.41277	GIS_ID_Link70128	Island Timberlands
Draw Creek	CWHvm1	49.017	-125.41257	GIS_ID_Link70129	Island Timberlands
Draw Creek	CWHvm1	49.01688	-125.41295	GIS_ID_Link70130	Island Timberlands
Draw Creek	CWHvm1	49.01337	-125.4128	GIS_ID_Link70131	Island Timberlands
Draw Creek	CWHvm1	49.01637	-125.41234	GIS_ID_Link70132	Island Timberlands
Draw Creek	CWHvm1	49.0146	-125.41215	GIS_ID_Link70133	Island Timberlands
Draw Creek	CWHvm1	49.01364	-125.41289	GIS_ID_Link70134	Island Timberlands
Draw Creek	CWHvm1	49.01343	-125.41348	GIS_ID_Link70135	Island Timberlands
Draw Creek	CWHvm1	49.01694	-125.41339	GIS_ID_Link70136	Island Timberlands
Draw Creek	CWHvm1	49.01527	-125.41304	GIS_ID_Link70137	Island Timberlands
Draw Creek	CWHvm1	49.01696	-125.41269	GIS_ID_Link70138	Island Timberlands
Draw Creek	CWHvm1	49.01326	-125.41257	GIS_ID_Link70139	Island Timberlands
Draw Creek	CWHvm1	49.0136	-125.41249	GIS_ID_Link70140	Island Timberlands
Draw Creek	CWHvm1	49.01315	-125.41344	GIS_ID_Link70141	Island Timberlands
Draw Creek	CWHvm1	49.01721	-125.41324	GIS_ID_Link70142	Island Timberlands
Draw Creek	CWHvm1	49.01534	-125.41233	GIS_ID_Link70143	Island Timberlands
Draw Creek	CWHvm1	49.01361	-125.41331	GIS_ID_Link70144	Island Timberlands
Draw Creek	CWHvm1	49.01316	-125.41278	GIS_ID_Link70145	Island Timberlands
Draw Creek	CWHvm1	49.01379	-125.41234	GIS_ID_Link70146	Island Timberlands
Draw Creek	CWHvm1	49.01687	-125.4125	GIS_ID_Link70147	Island Timberlands
Draw Creek	CWHvm1	49.0171	-125.41265	GIS_ID_Link70148	Island Timberlands
Draw Creek	CWHvm1	49.01353	-125.41294	GIS_ID_Link70149	Island Timberlands
Draw Creek	CWHvm1	49.01381	-125.413	GIS_ID_Link70150	Island Timberlands
Draw Creek	CWHvm1	49.01674	-125.4132	GIS_ID_Link70151	Island Timberlands
Draw Creek	CWHvm1	49.01381	-125.41242	GIS_ID_Link70152	Island Timberlands
Draw Creek	CWHvm1	49.01686	-125.41262	GIS_ID_Link70153	Island Timberlands
Draw Creek	CWHvm1	49.01704	-125.41277	GIS_ID_Link70154	Island Timberlands
Draw Creek	CWHvm1	49.01339	-125.41252	GIS_ID_Link70155	Island Timberlands
Draw Creek	CWHvm1	49.01099	-125.41002	GIS_ID_Link70156	Island Timberlands
Draw Creek	CWHvm1	49.01109	-125.40904	GIS_ID_Link70157	Island Timberlands
Draw Creek	CWHvm1	49.01122	-125.40931	GIS_ID_Link70158	Island Timberlands
Draw Creek	CWHvm1	49.01087	-125.40904	GIS_ID_Link70159	Island Timberlands
Draw Creek	CWHvm1	49.01102	-125.41025	GIS_ID_Link70160	Island Timberlands
Draw Creek	CWHvm1	49.01081	-125.40971	GIS_ID_Link70161	Island Timberlands
Draw Creek	CWHvm1	49.01107	-125.41083	GIS_ID_Link70162	Island Timberlands
Draw Creek	CWHvm1	49.01098	-125.40974	GIS_ID_Link70163	Island Timberlands
Draw Creek	CWHvm1	49.0111	-125.4098	GIS_ID_Link70164	Island Timberlands
Draw Creek	CWHvm1	49.01117	-125.41083	GIS_ID_Link70165	Island Timberlands
Draw Creek	CWHvm1	49.01085	-125.40971	GIS_ID_Link70166	Island Timberlands
Draw Creek	CWHvm1	49.01244	-125.40876	GIS_ID_Link70167	Island Timberlands
Draw Creek	CWHvm1	49.01233	-125.40973	GIS_ID_Link70168	Island Timberlands
Draw Creek	CWHvm1	49.01243	-125.40881	GIS_ID_Link70169	Island Timberlands
Draw Creek	CWHvm1	49.0119	-125.41379	GIS_ID_Link70170	Island Timberlands
Draw Creek	CWHvm1	49.01183	-125.41384	GIS_ID_Link70171	Island Timberlands
Draw Creek	CWHvm1	49.01357	-125.41316	GIS_ID_Link70172	Island Timberlands
Draw Creek	CWHvm1	49.01455	-125.4137	GIS_ID_Link70173	Island Timberlands

Location (Basin)	Biogeo Zone (BGC_LABEL)	Latitude	Longitude	GIS_ID	Ownership
Draw Creek	CWHvm1	49.01848	-125.41345	GIS_ID_Link70174	Island Timberlands
Draw Creek	CWHvm2	49.00891	-125.40901	GIS_ID_Link70175	Island Timberlands
Maggie River	CWHvm1	49.00722	-125.41333	GIS_ID_Link70176	Island Timberlands
Maggie River	CWHvm1	49.00676	-125.41335	GIS_ID_Link70177	Island Timberlands
Maggie River	CWHvm1	49.00659	-125.40967	GIS_ID_Link70178	Island Timberlands
Maggie River	CWHvm1	49.00729	-125.41167	GIS_ID_Link70179	Island Timberlands
Maggie River	CWHvm1	49.00594	-125.40915	GIS_ID_Link70180	Island Timberlands
Maggie River	CWHvh1	49.00245	-125.41413	GIS_ID_Link70181	Island Timberlands
Maggie River	CWHvh1	49.00103	-125.41261	GIS_ID_Link70182	Island Timberlands
Maggie River	CWHvm1	49.00233	-125.41308	GIS_ID_Link70183	Island Timberlands
Maggie River	CWHvh1	49.00233	-125.41403	GIS_ID_Link70184	Island Timberlands
Maggie River	CWHvh1	49.00172	-125.41307	GIS_ID_Link70185	Island Timberlands
Maggie River	CWHvm1	49.00556	-125.41395	GIS_ID_Link70186	Island Timberlands
Maggie River	CWHvm1	49.00419	-125.41362	GIS_ID_Link70187	Island Timberlands
Maggie River	CWHvm1	49.00299	-125.41399	GIS_ID_Link70188	Island Timberlands
Maggie River	CWHvh1	49.00049	-125.40906	GIS_ID_Link70189	Island Timberlands
Maggie River	CWHvm1	49.00033	-125.40561	GIS_ID_Link70190	Island Timberlands
Maggie River	CWHvh1	48.99958	-125.41267	GIS_ID_Link70191	Island Timberlands
Maggie River	CWHvh1	49.00008	-125.40982	GIS_ID_Link70192	Island Timberlands
Maggie River	CWHvm1	49.00064	-125.40666	GIS_ID_Link70193	Island Timberlands
Maggie River	CWHvm1	49.00365	-125.4085	GIS_ID_Link70194	Island Timberlands
Maggie River	CWHvm1	49.00274	-125.4118	GIS_ID_Link70195	Island Timberlands
Maggie River	CWHvm1	49.00183	-125.40867	GIS_ID_Link70196	Island Timberlands
Maggie River	CWHvm1	49.00267	-125.41169	GIS_ID_Link70197	Island Timberlands
Maggie River	CWHvm1	49.0025	-125.40536	GIS_ID_Link70198	Island Timberlands
Maggie River	CWHvm1	49.00245	-125.40542	GIS_ID_Link70199	Island Timberlands
Maggie River	CWHvm1	49.00283	-125.40522	GIS_ID_Link70200	Island Timberlands
Maggie River	CWHvm1	49.00421	-125.40541	GIS_ID_Link70201	Island Timberlands
Maggie River	CWHvm1	49.00329	-125.40579	GIS_ID_Link70202	Island Timberlands
Maggie River	CWHvm1	49.00355	-125.41386	GIS_ID_Link70203	Island Timberlands
Maggie River	CWHvm1	49.00455	-125.41197	GIS_ID_Link70204	Island Timberlands
Maggie River	CWHvm1	49.00325	-125.41319	GIS_ID_Link70205	Island Timberlands
Maggie River	CWHvm1	49.00314	-125.41365	GIS_ID_Link70206	Island Timberlands
Maggie River	CWHvm1	49.00232	-125.40519	GIS_ID_Link70207	Island Timberlands
Maggie River	CWHvm1	49.00221	-125.40517	GIS_ID_Link70208	Island Timberlands
Maggie River	CWHvm1	49.00221	-125.40535	GIS_ID_Link70209	Island Timberlands
Cass Creek	CWHvm1	48.99361	-124.95071	GIS_ID_Link70210	Island Timberlands
Cass Creek	CWHvm1	48.99525	-124.94854	GIS_ID_Link70211	Island Timberlands
Cass Creek	CWHvm1	48.99444	-124.95058	GIS_ID_Link70212	Island Timberlands
Cass Creek	CWHvm1	48.99277	-124.94918	GIS_ID_Link70213	Island Timberlands
Cass Creek	CWHvm1	48.99401	-124.94787	GIS_ID_Link70214	Island Timberlands
Cass Creek	CWHvm1	48.99366	-124.94884	GIS_ID_Link70215	Island Timberlands
Cortes Island West	CWHxm1	50.10929	-124.9316	GIS_ID_Link70216	Island Timberlands
Cortes Island West	CWHxm1	50.10771	-124.93039	GIS_ID_Link70217	Island Timberlands
Cortes Island West	CWHxm1	50.10921	-124.9315	GIS_ID_Link70218	Island Timberlands
Cortes Island East	CWHxm1	50.11902	-124.95742	GIS_ID_Link70219	Island Timberlands
Cortes Island East	CWHxm1	50.1182	-124.95842	GIS_ID_Link70220	Island Timberlands
Cortes Island East	CWHxm1	50.11868	-124.95762	GIS_ID_Link70221	Island Timberlands
Cortes Island East	CWHxm1	50.11888	-124.95739	GIS_ID_Link70222	Island Timberlands
Cortes Island East	CWHxm1	50.11782	-124.95879	GIS_ID_Link70223	Island Timberlands
Cortes Island East	CWHxm1	50.11902	-124.95512	GIS_ID_Link70224	Island Timberlands

Location (Basin)	Biogeo Zone (BGC_LABEL)	Latitude	Longitude	GIS_ID	Ownership
Cortes Island East	CWHxm1	50.11988	-124.95419	GIS_ID_Link70225	Island Timberlands
Cortes Island East	CWHxm1	50.1193	-124.95439	GIS_ID_Link70226	Island Timberlands
Cortes Island East	CWHxm1	50.11986	-124.95394	GIS_ID_Link70227	Island Timberlands
Cortes Island East	CWHxm1	50.11899	-124.95686	GIS_ID_Link70228	Island Timberlands
Cortes Island East	CWHxm1	50.11889	-124.95723	GIS_ID_Link70229	Island Timberlands
Cortes Island East	CWHxm1	50.11905	-124.95648	GIS_ID_Link70230	Island Timberlands
Cortes Island East	CWHxm1	50.12087	-124.95384	GIS_ID_Link70231	Island Timberlands
Cortes Island East	CWHxm1	50.12063	-124.95346	GIS_ID_Link70232	Island Timberlands
Cortes Island East	CWHxm1	50.12002	-124.95337	GIS_ID_Link70233	Island Timberlands
Cortes Island East	CWHxm1	50.12054	-124.95403	GIS_ID_Link70234	Island Timberlands
Cortes Island East	CWHxm1	50.12048	-124.95342	GIS_ID_Link70235	Island Timberlands
Cortes Island East	CWHxm1	50.1203	-124.95414	GIS_ID_Link70236	Island Timberlands
Cortes Island East	CWHxm1	50.11973	-124.95289	GIS_ID_Link70237	Island Timberlands
Cortes Island East	CWHxm1	50.11934	-124.95342	GIS_ID_Link70238	Island Timberlands
Cortes Island East	CWHxm1	50.11996	-124.95293	GIS_ID_Link70239	Island Timberlands
Cortes Island East	CWHxm1	50.11933	-124.95373	GIS_ID_Link70240	Island Timberlands
Cortes Island East	CWHxm1	50.11934	-124.95396	GIS_ID_Link70241	Island Timberlands
Cortes Island East	CWHxm1	50.11926	-124.95391	GIS_ID_Link70242	Island Timberlands
Cortes Island East	CWHxm1	50.11911	-124.95417	GIS_ID_Link70243	Island Timberlands
Cortes Island East	CWHxm1	50.11952	-124.95361	GIS_ID_Link70244	Island Timberlands
Cortes Island East	CWHxm1	50.11899	-124.9541	GIS_ID_Link70245	Island Timberlands
Cortes Island East	CWHxm1	50.11949	-124.95362	GIS_ID_Link70246	Island Timberlands
Cortes Island East	CWHxm1	50.11918	-124.9539	GIS_ID_Link70247	Island Timberlands
Cortes Island East	CWHxm1	50.1196	-124.95341	GIS_ID_Link70248	Island Timberlands
Cortes Island East	CWHxm1	50.12023	-124.95376	GIS_ID_Link70249	Island Timberlands
Cortes Island East	CWHxm1	50.12088	-124.95371	GIS_ID_Link70250	Island Timberlands
Cortes Island East	CWHxm1	50.11885	-124.95465	GIS_ID_Link70251	Island Timberlands
Cortes Island West	CWHxm1	50.10186	-124.99298	GIS_ID_Link70252	Island Timberlands
Cortes Island West	CWHxm1	50.10185	-124.99265	GIS_ID_Link70253	Island Timberlands
Cortes Island West	CWHxm1	50.10187	-124.99287	GIS_ID_Link70254	Island Timberlands
Cortes Island West	CWHxm1	50.10199	-124.99261	GIS_ID_Link70255	Island Timberlands
Cortes Island West	CWHxm1	50.10123	-124.99667	GIS_ID_Link70256	Island Timberlands
Cortes Island West	CWHxm1	50.10181	-124.99265	GIS_ID_Link70257	Island Timberlands
Cortes Island West	CWHxm1	50.10244	-124.99874	GIS_ID_Link70258	Island Timberlands
Cortes Island West	CWHxm1	50.10179	-124.99308	GIS_ID_Link70259	Island Timberlands
Cortes Island West	CWHxm1	50.1009	-124.99541	GIS_ID_Link70260	Island Timberlands
Cortes Island West	CWHxm1	50.1018	-124.99281	GIS_ID_Link70261	Island Timberlands
Cortes Island West	CWHxm1	50.10241	-124.99876	GIS_ID_Link70262	Island Timberlands
Cortes Island West	CWHxm1	50.10133	-124.99672	GIS_ID_Link70263	Island Timberlands
Cortes Island West	CWHxm1	50.10132	-124.99427	GIS_ID_Link70264	Island Timberlands
Cortes Island West	CWHxm1	50.10086	-124.99582	GIS_ID_Link70265	Island Timberlands
Cortes Island West	CWHxm1	50.10094	-124.99598	GIS_ID_Link70266	Island Timberlands